

'80-#836-8639

DRAWINGS ONLY

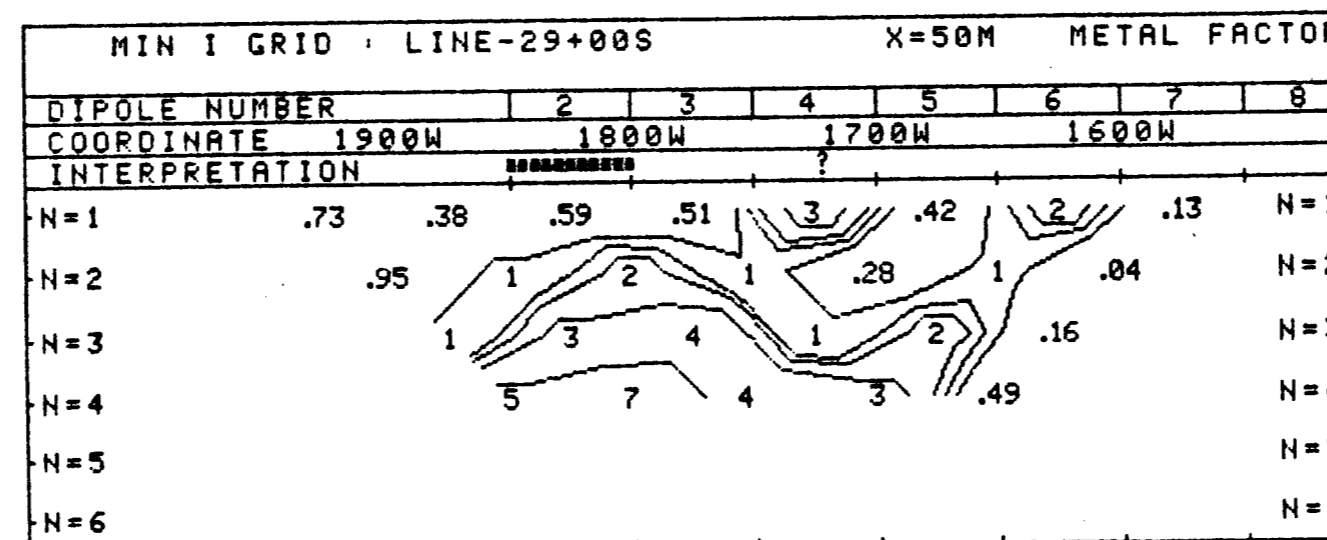
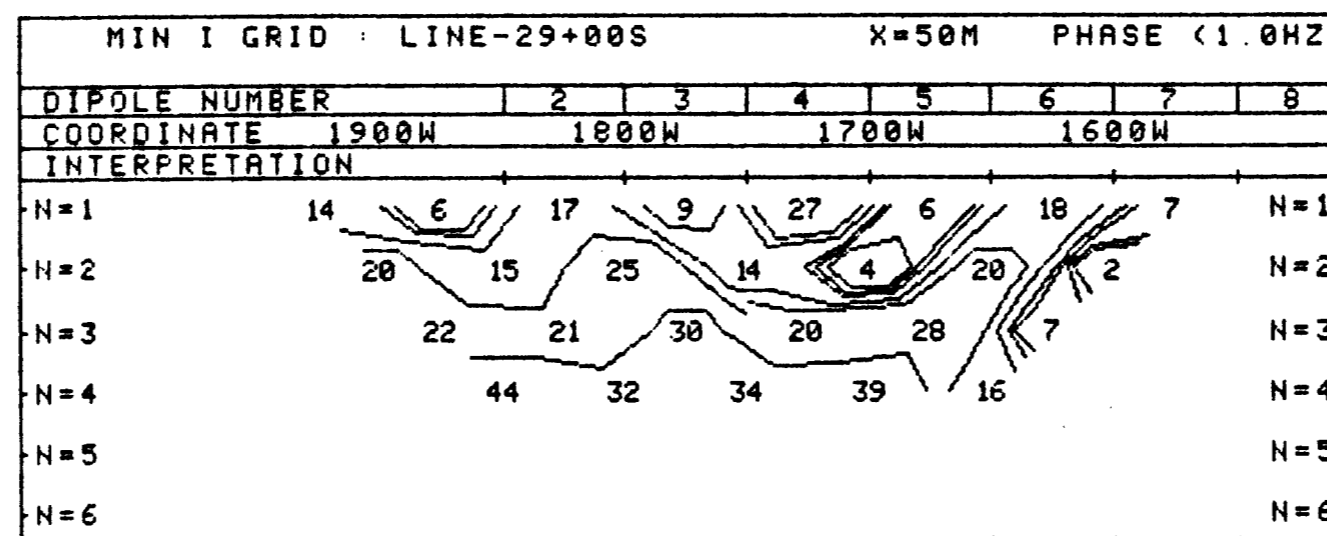
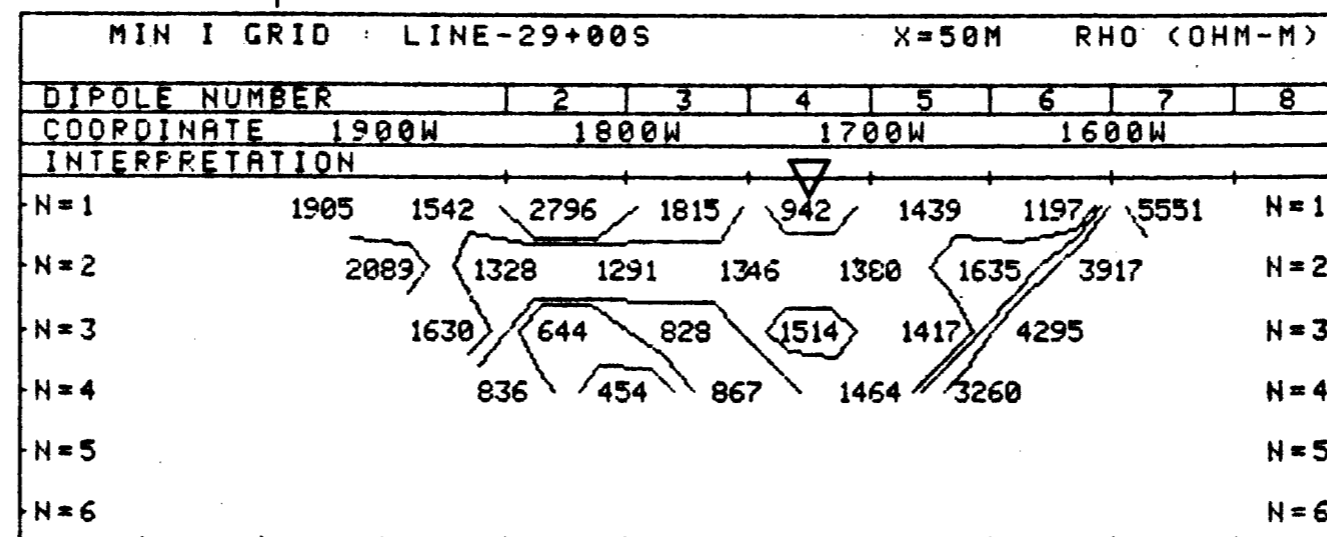
REPORT ON THE  
INDUCED POLARIZATION  
RESISTIVITY AND VLF-EM SURVEYS  
ON THE  
MIN 1, MIN 2, S MIN 1, REDLEDGE 1  
AND REDLEDGE 2 CLAIMS (PROJECT EB1)  
GOLDEN MINING DISTRICT,  
BRITISH COLUMBIA  
FOR  
TRIGG, WOOLLETT CONSULTING LTD.



PHOENIX

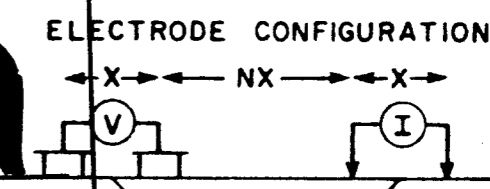
# TRIGG, WOOLLETT CON. LTD.

MIN I GRID, (PROJECT EBI)  
GOLDEN M.D., BRITISH COLUMBIA



MINERAL RESOURCES BRANCH LINE NO. - 29S  
ASSESSMENT REPORT

**8639**  
NO.



*Part 2 of 3*

PLOTTING POINT X = 50 M.

SURFACE PROJECTION OF ANOMALOUS ZONE  
DEFINITE **—————**  
PROBABLE **—————**  
POSSIBLE **.....**

FREQUENCY 1.0 HZ.

DATE SURVEYED AUG. 1980

APPROVED \_\_\_\_\_

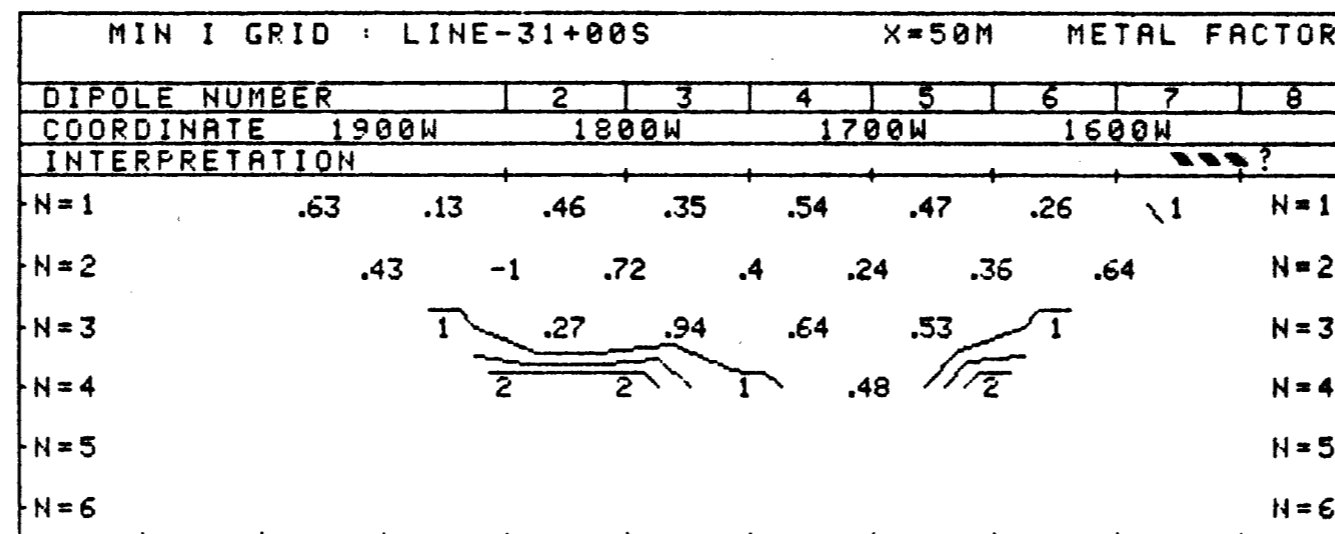
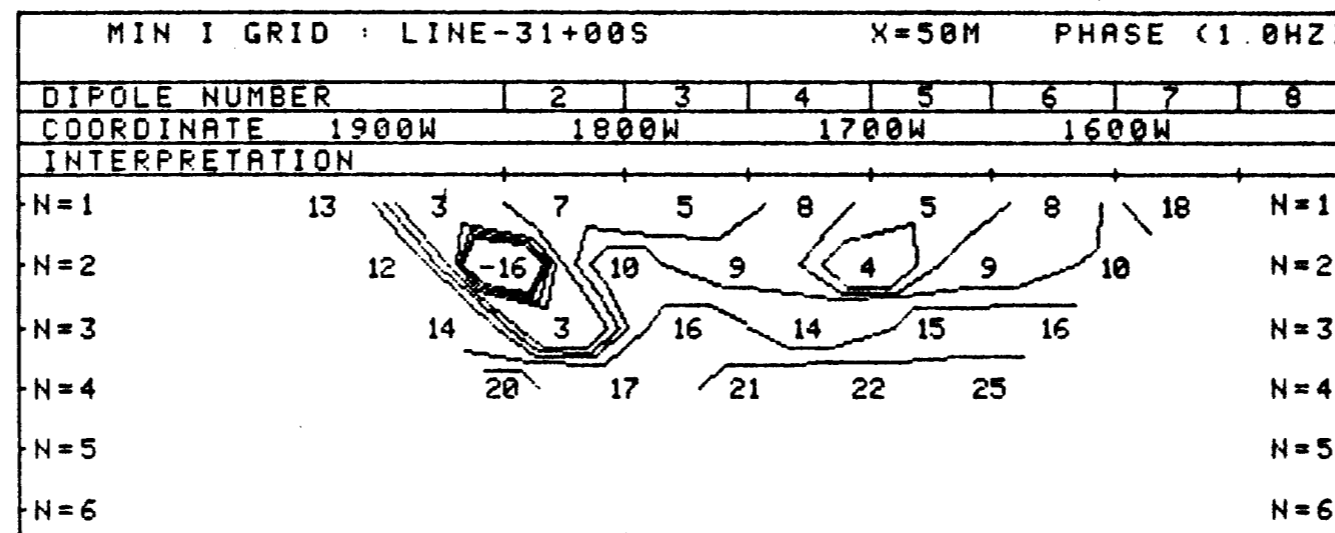
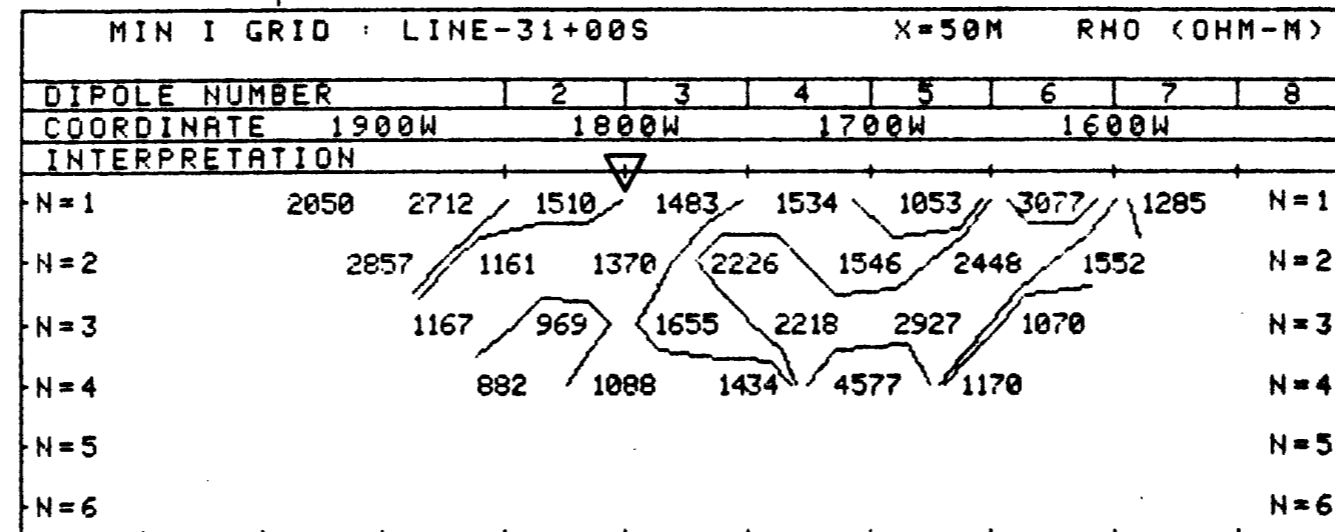
NOTE - CONTOURS AT LOGARITHMIC INTERVALS 1, -1.5, -2, -3, -5, -7.5, -10

*PAC*  
DATE 5/12/80

**PHOENIX GEOPHYSICS LIMITED**  
INDUCED POLARIZATION AND RESISTIVITY SURVEY

# TRIGG, WOOLLETT CON. LTD.

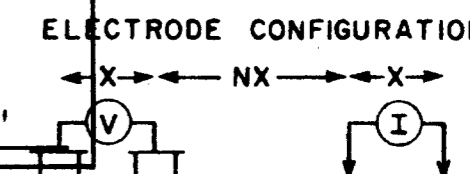
MIN I GRID, (PROJECT EBI)  
GOLDEN M.D., BRITISH COLUMBIA



MINERAL RESOURCES BRANCH  
ASSESSMENT REPORT

LINE NO. - 31S

**8639**  
NO.



*part 2 of 3*

PLOTTING POINT X = 50 M.

SURFACE PROJECTION OF ANOMALOUS ZONE  
DEFINITE **—————**  
PROBABLE **—————**  
POSSIBLE **.....**

FREQUENCY 1.0 HZ.

DATE SURVEYED AUG. 1980

APPROVED

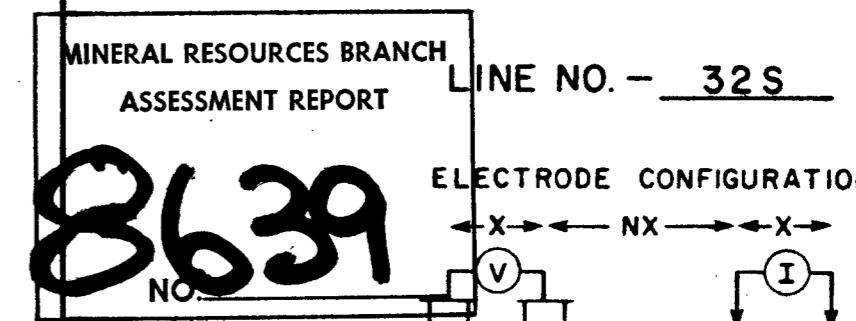
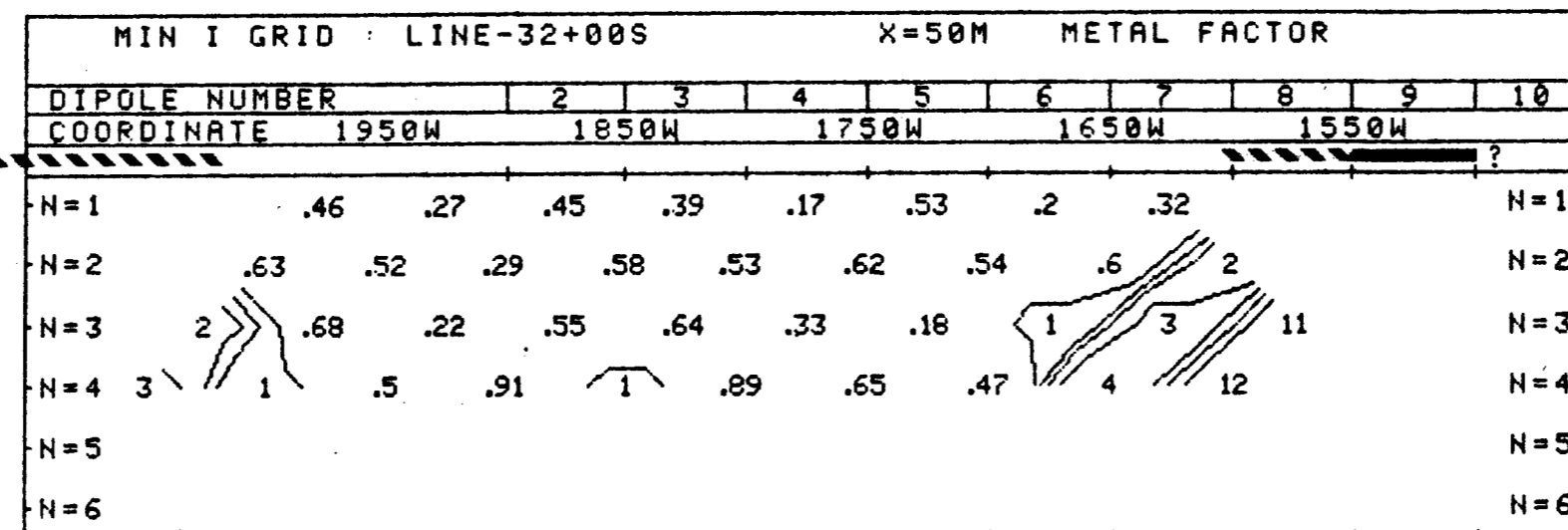
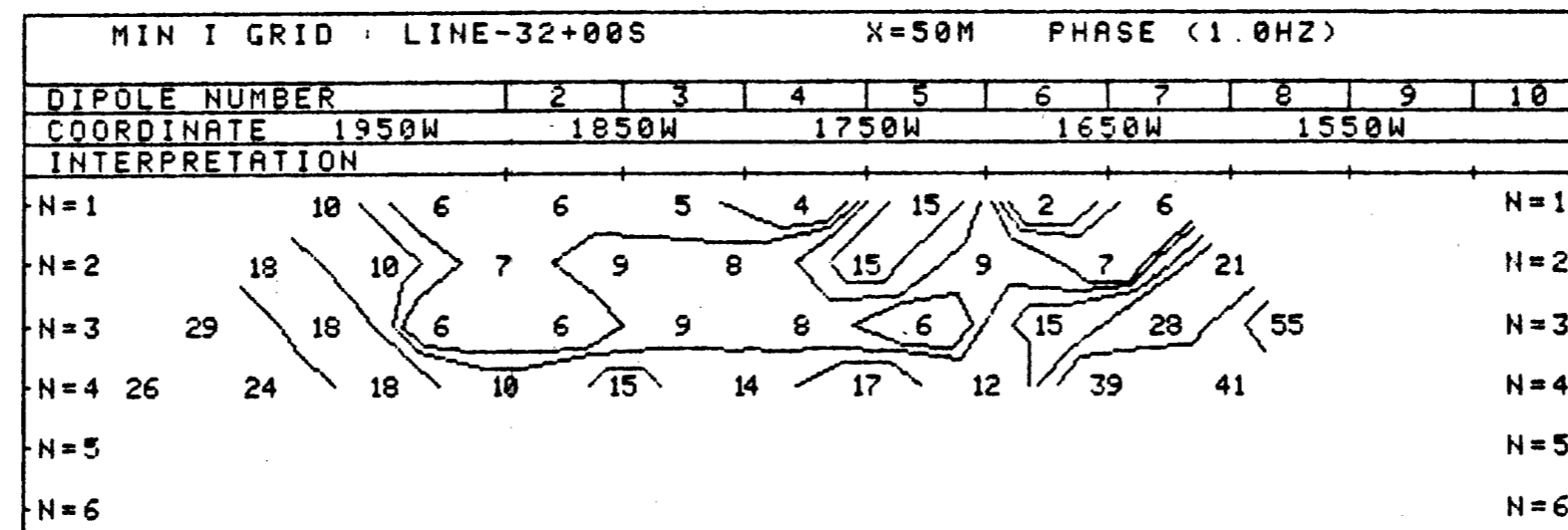
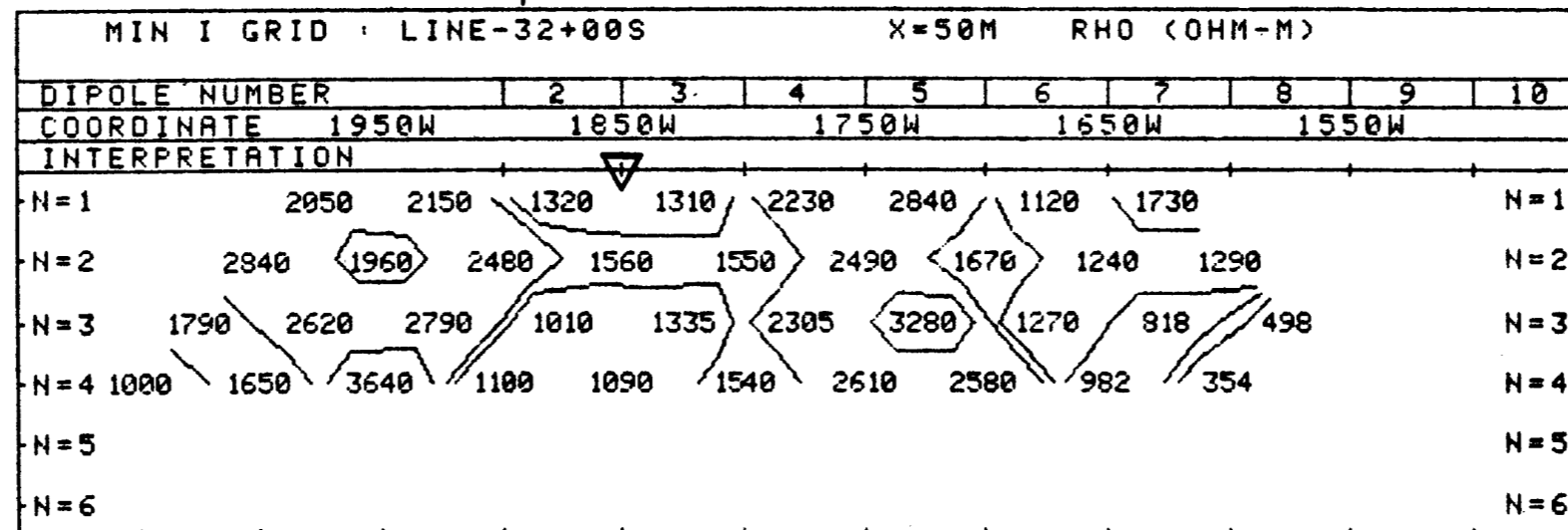
NOTE - CONTOURS AT LOGARITHMIC INTERVALS 1, -1.5, -2, -3, -5, -7.5, -10

PAC  
DATE 5/12/80

PHOENIX GEOPHYSICS LIMITED  
INDUCED POLARIZATION AND RESISTIVITY SURVEY

TRIGG, WOOLLETT CON. LTD.

MIN I GRID, (PROJECT EBI)  
GOLDEN M.D., BRITISH COLUMBIA



part 2 of 3

SURFACE PROJECTION OF ANOMALOUS ZONE

DEFINITE

PROBABLE

POSSIBLE

FREQUENCY 1.0 HZ.

DATE SURVEYED AUG. 1980

APPROVED

*PAC*

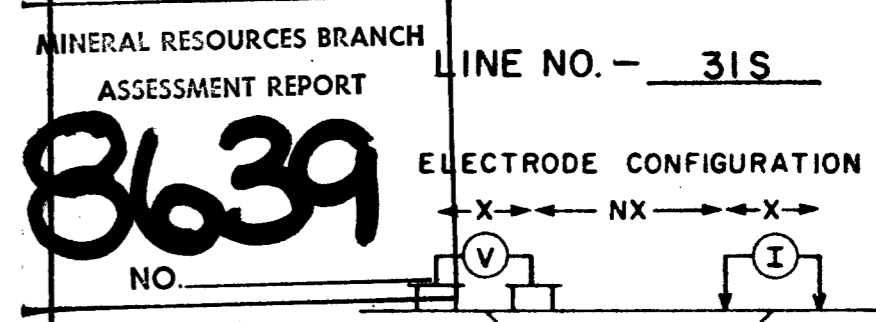
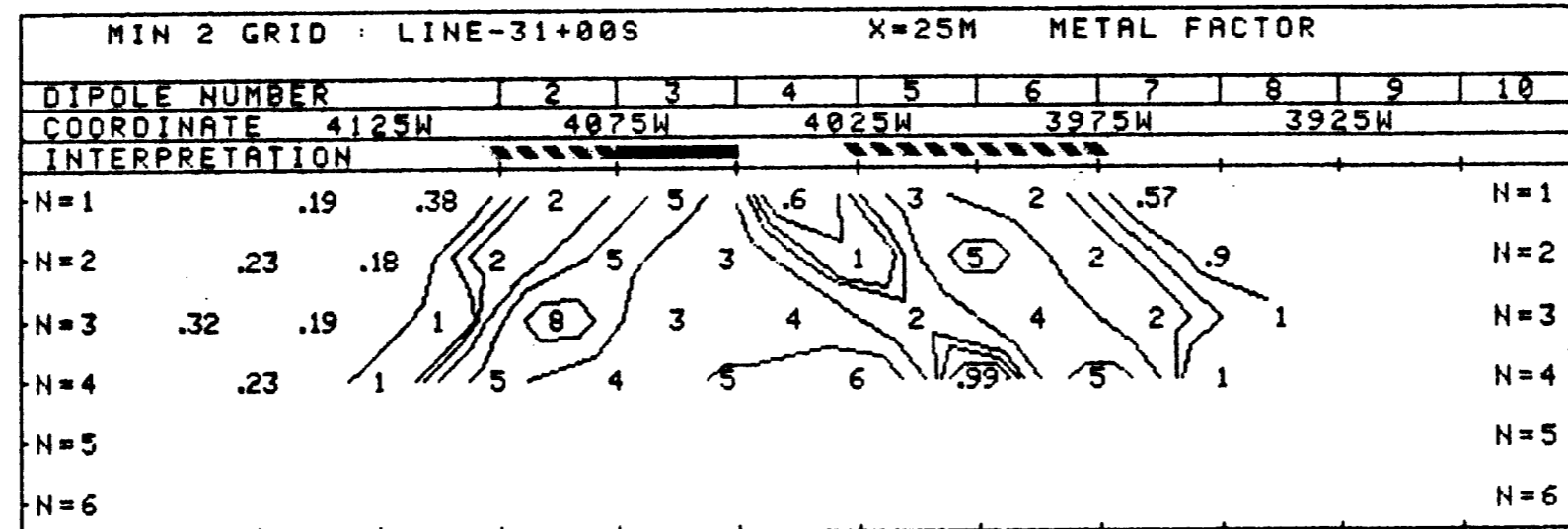
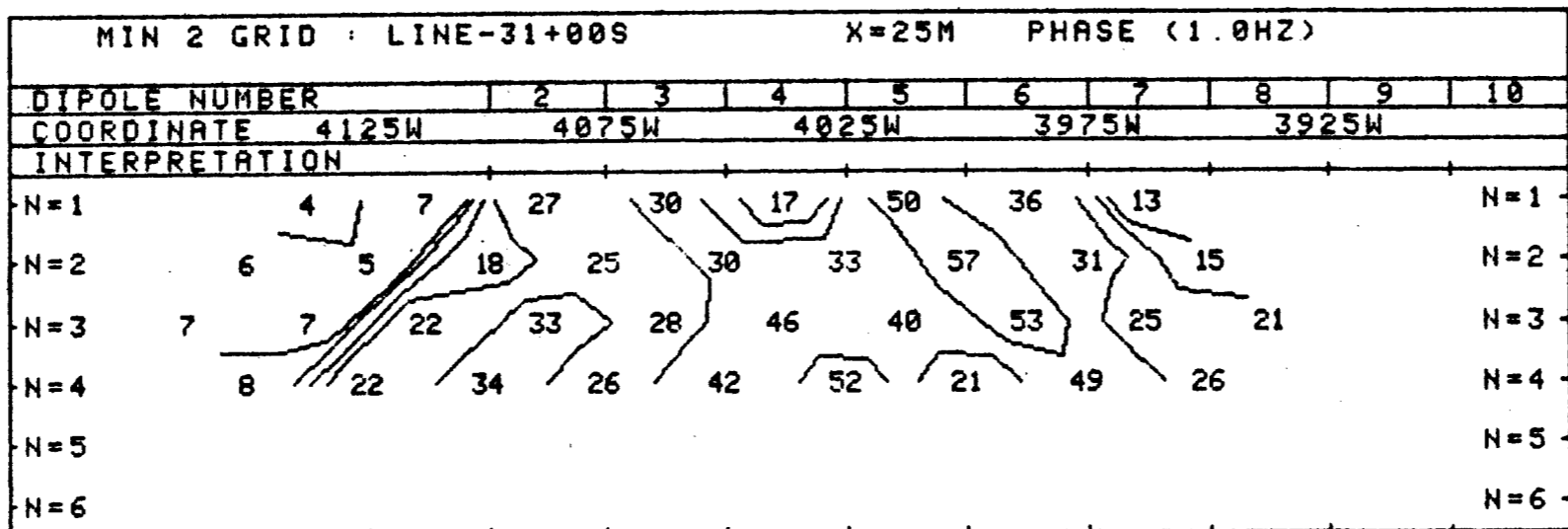
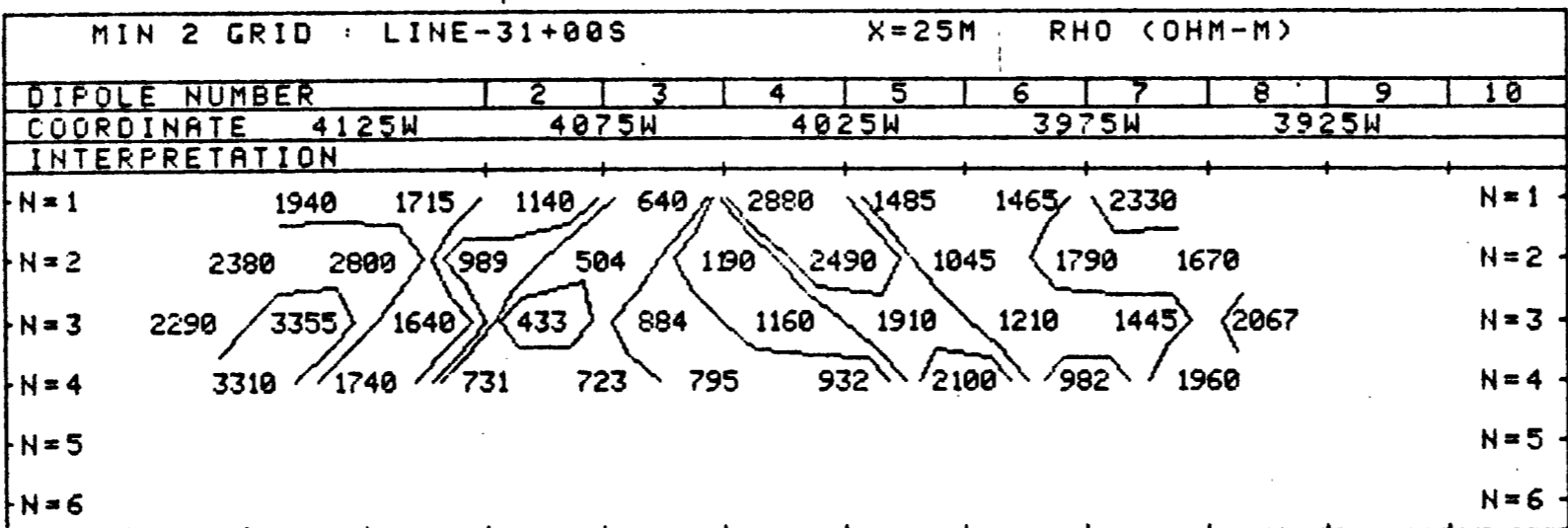
DATE 5/12/80

NOTE - CONTOURS AT LOGARITHMIC INTERVALS 1, -1.5, -2, -3, -5, -7.5, -10

PHOENIX GEOPHYSICS LIMITED  
INDUCED POLARIZATION AND RESISTIVITY SURVEY

TRIGG, WOOLLETT CON. LTD.

MIN 2 GRID, (PROJECT EBI)  
GOLDEN M.D., BRITISH COLUMBIA



part 2  
of 3

PLOTTING POINT X = 25M.

SURFACE PROJECTION OF ANOMALOUS ZONE

DEFINITE

PROBABLE

POSSIBLE

FREQUENCY 1.0 HZ.

DATE SURVEYED AUG. 1980

APPROVED

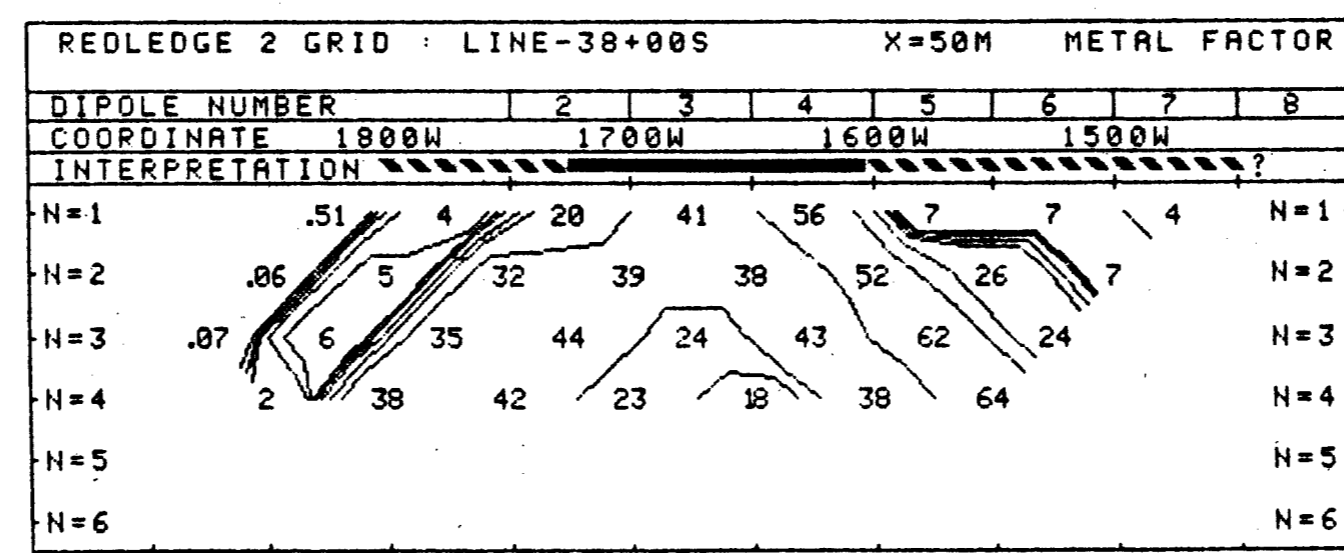
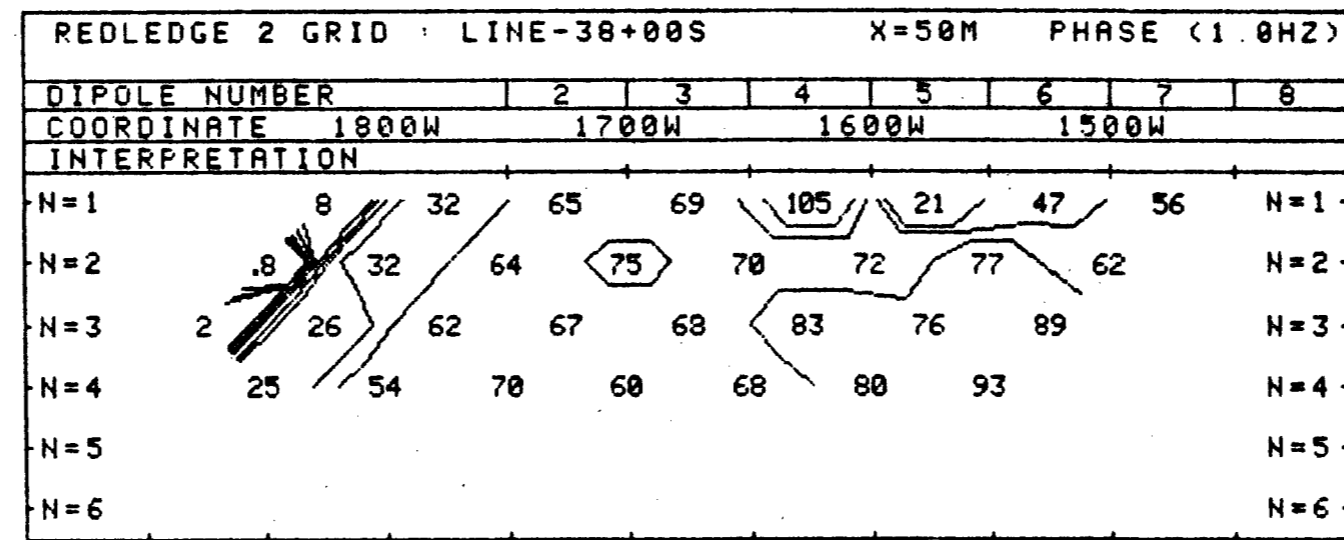
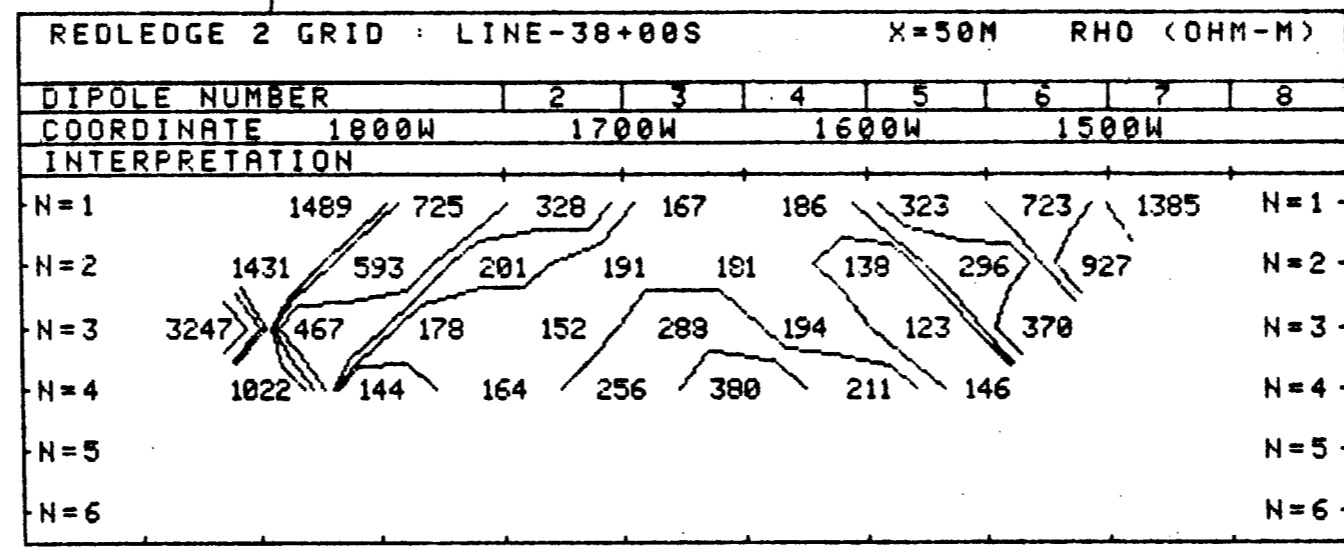
*PAC*

DATE 5/12/80

NOTE - CONTOURS AT LOGARITHMIC INTERVALS 1, -1.5, -2, -3, -5, -7.5, -10

PHOENIX GEOPHYSICS LIMITED  
INDUCED POLARIZATION AND RESISTIVITY SURVEY

TRIGG, WOOLLETT CON. LTD.  
 REDLEDGE 2 GRID, (PROJECT EBI)  
 GOLDEN M.D., BRITISH COLUMBIA

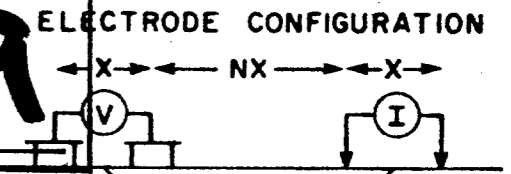


MINERAL RESOURCES BRANCH  
 ASSESSMENT REPORT

**8639**

part 2  
 of 3

LINE NO. - 38S



PLOTTING POINT X = 50 M.

SURFACE PROJECTION OF ANOMALOUS ZONE  
 DEFINITE   
 PROBABLE   
 POSSIBLE

FREQUENCY 1.0 HZ.

DATE SURVEYED AUG. 1980

APPROVED

*PAC*

NOTE - CONTOURS AT LOGARITHMIC INTERVALS  
 1, -1.5, -2, -3, -5, -7.5, -10

DATE 5/12/80

PHOENIX GEOPHYSICS LIMITED  
 INDUCED POLARIZATION AND RESISTIVITY SURVEY

TRIGG, WOOLLETT CON. LTD.

REDLEDGE 2 GRID, (PROJECT EBI)

GOLDEN M.D., BRITISH COLUMBIA

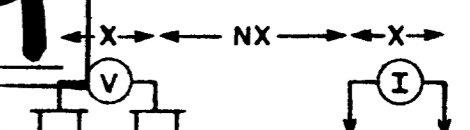
MINERAL RESOURCES BRANCH  
ASSESSMENT REPORT

LINE NO. - 37S

8639

Part 2  
of 3

ELECTRODE CONFIGURATION



PLOTTING POINT X = 50 M.

SURFACE PROJECTION OF ANOMALOUS ZONE

DEFINITE   
PROBABLE   
POSSIBLE

FREQUENCY 1.0 HZ.

DATE SURVEYED AUG. 1980

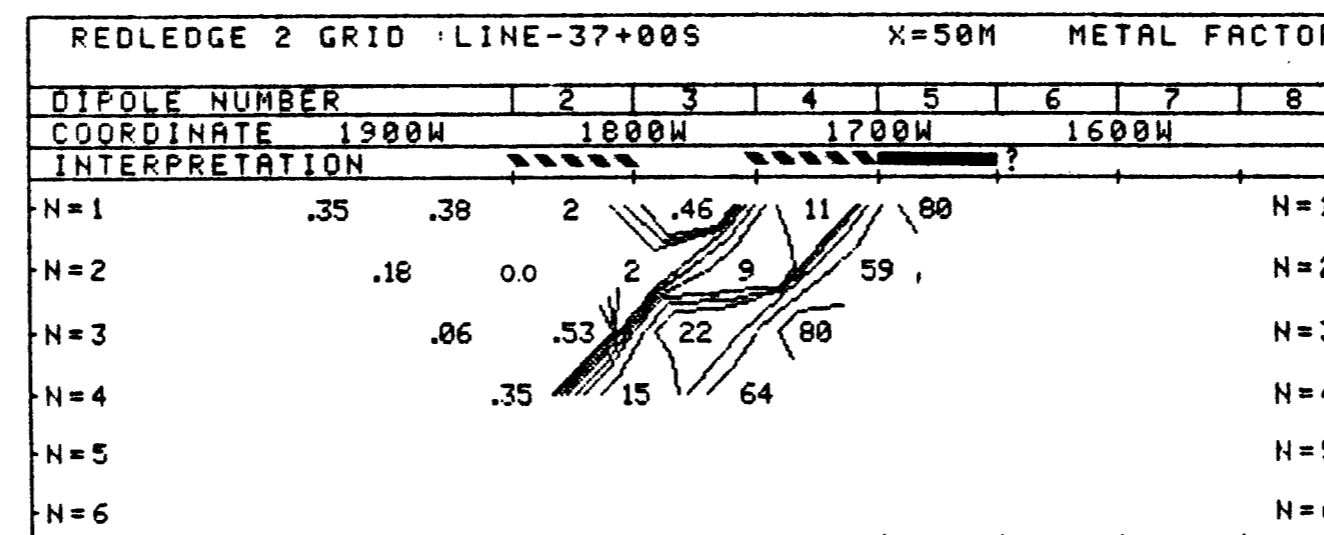
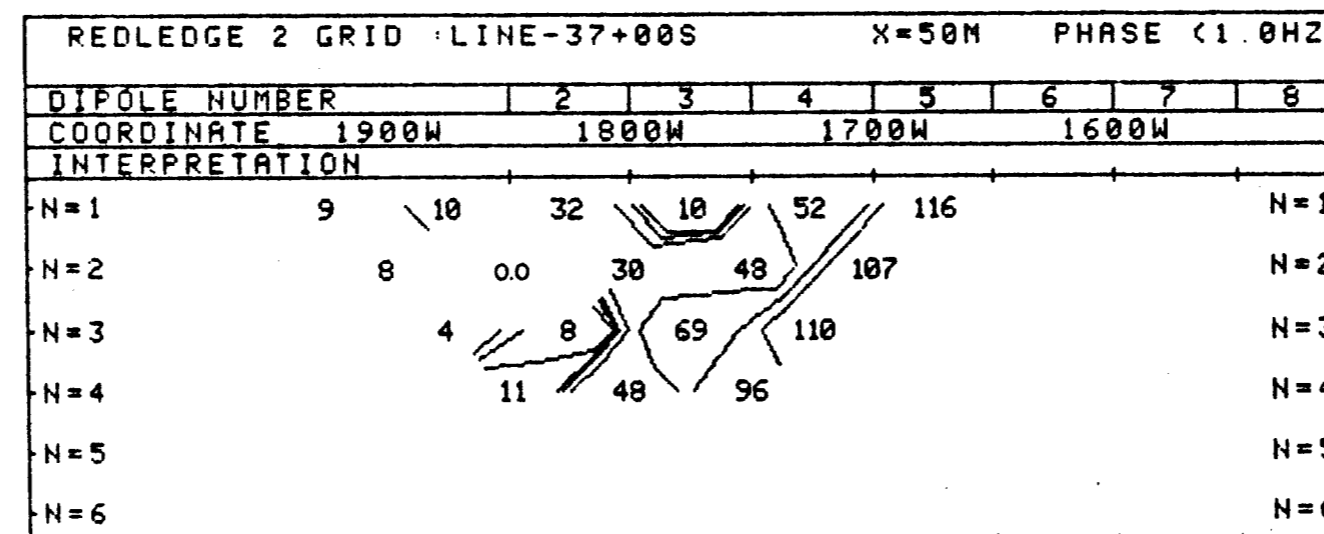
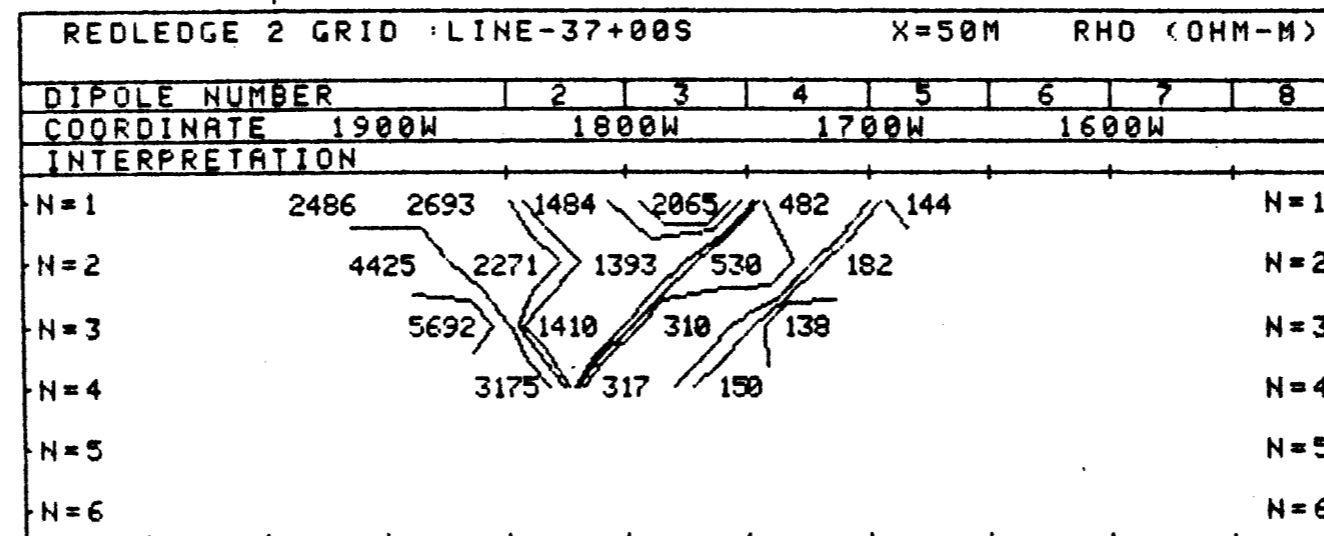
APPROVED

*PAC*  
DATE 5/12/80

NOTE - CONTOURS AT LOGARITHMIC INTERVALS 1, -1.5, -2, -3, -5, -7.5, -10

PHOENIX GEOPHYSICS LIMITED

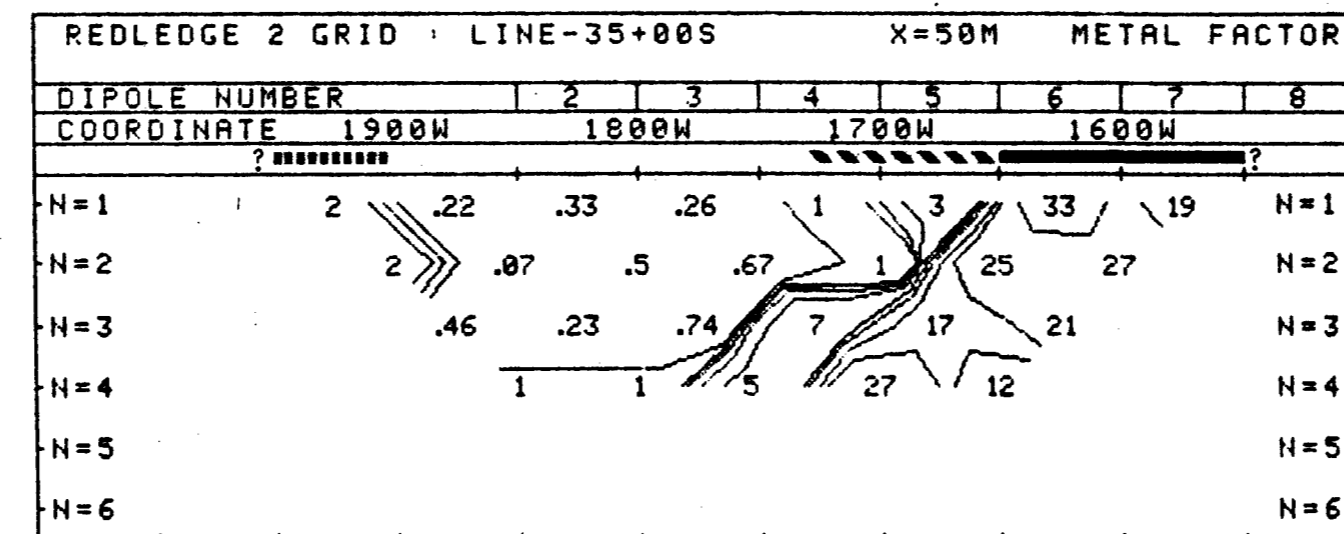
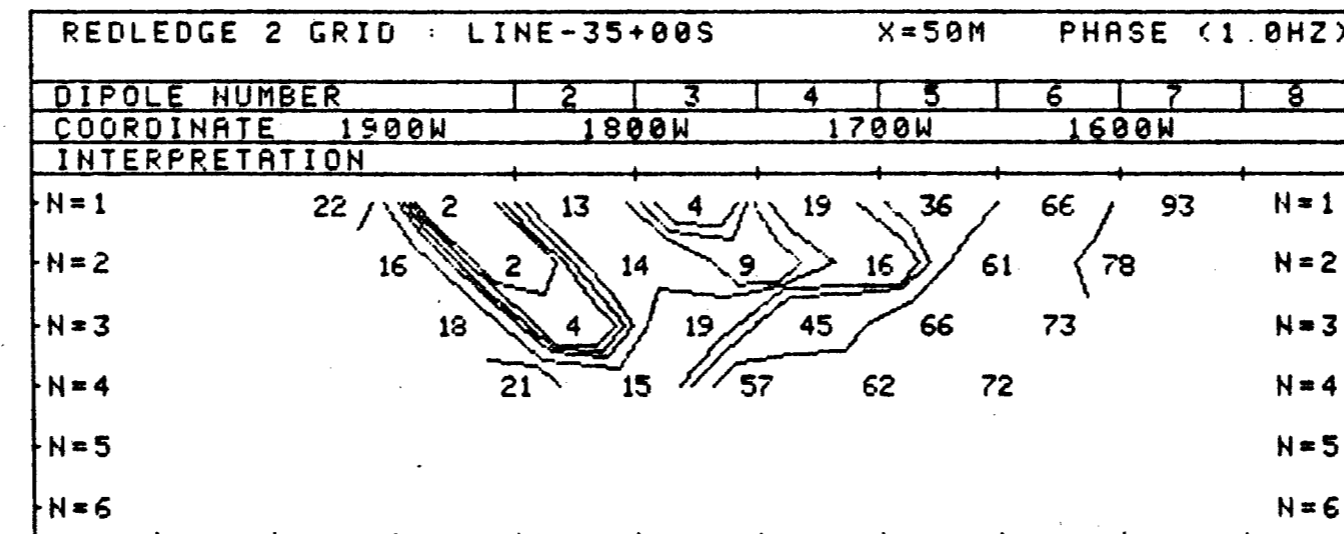
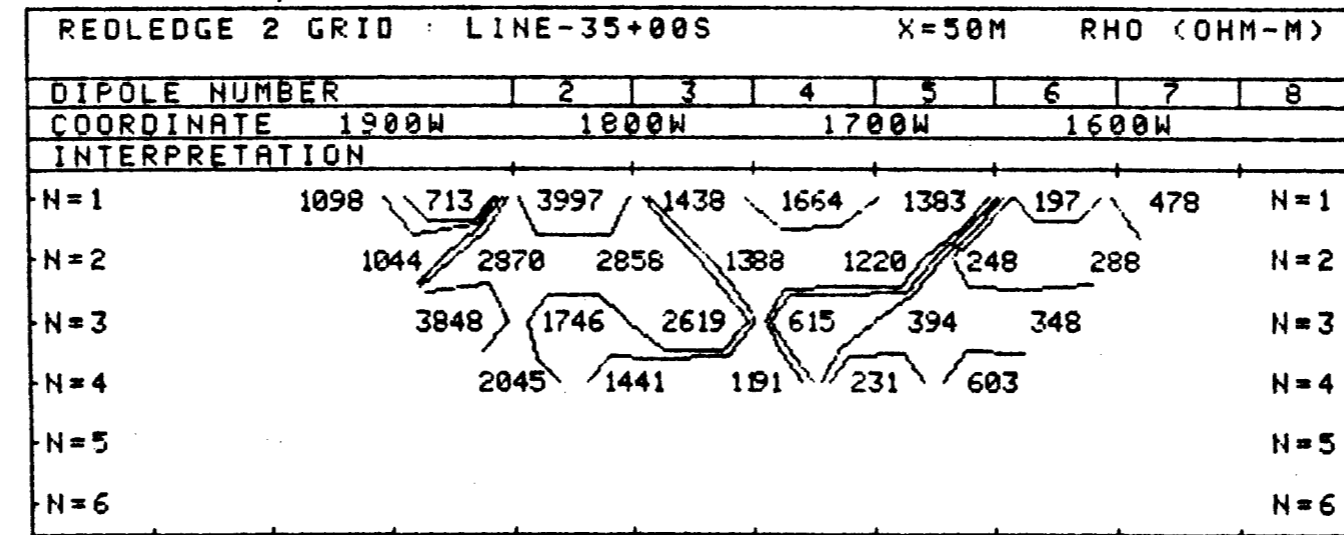
INDUCED POLARIZATION AND RESISTIVITY SURVEY





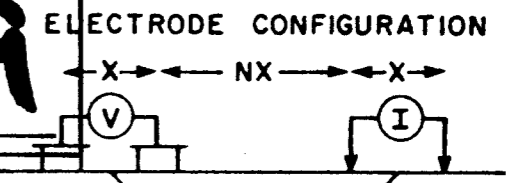


TRIGG, WOOLLETT CON. LTD.  
 REDLEDGE 2 GRID, (PROJECT EBI)  
 GOLDEN M.D., BRITISH COLUMBIA



MINERAL RESOURCES BRANCH  
 ASSESSMENT REPORT  
 NO. **8639**

LINE NO. - 35S



**part 3  
y3**

PLOTTING POINT X = 50 M.

SURFACE PROJECTION OF ANOMALOUS ZONE  
 DEFINITE **—————**  
 PROBABLE **—————**  
 POSSIBLE **—————**

FREQUENCY 1.0 HZ.

DATE SURVEYED AUG. 1980

APPROVED

*PAC*

NOTE - CONTOURS AT LOGARITHMIC INTERVALS 1, -1.5, -2, -3, -5, -7.5, -10

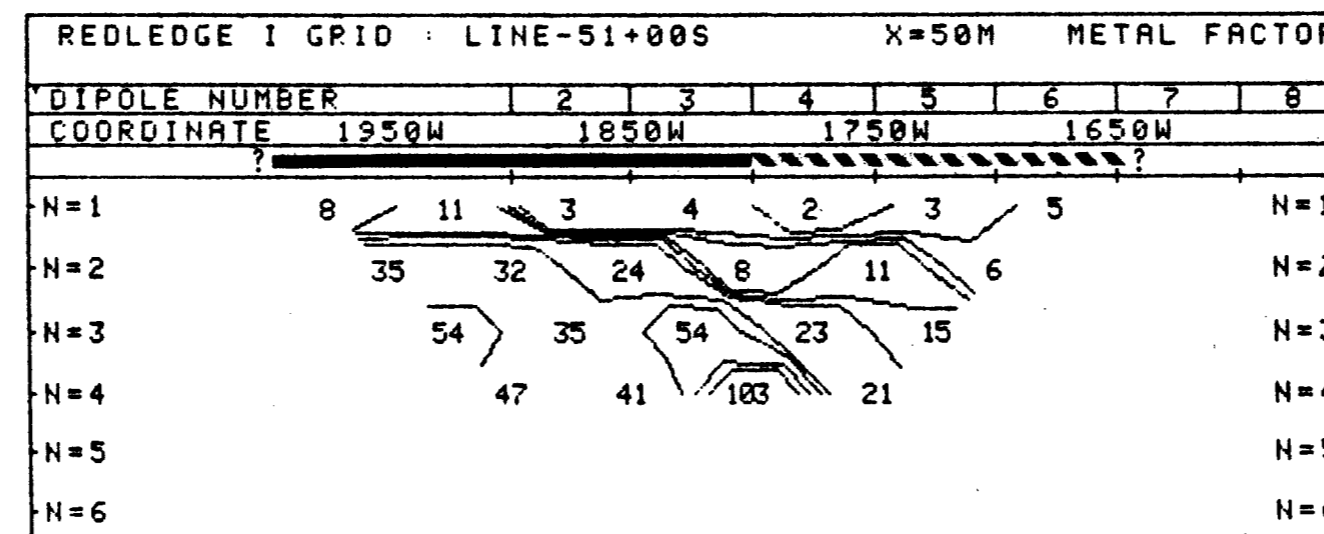
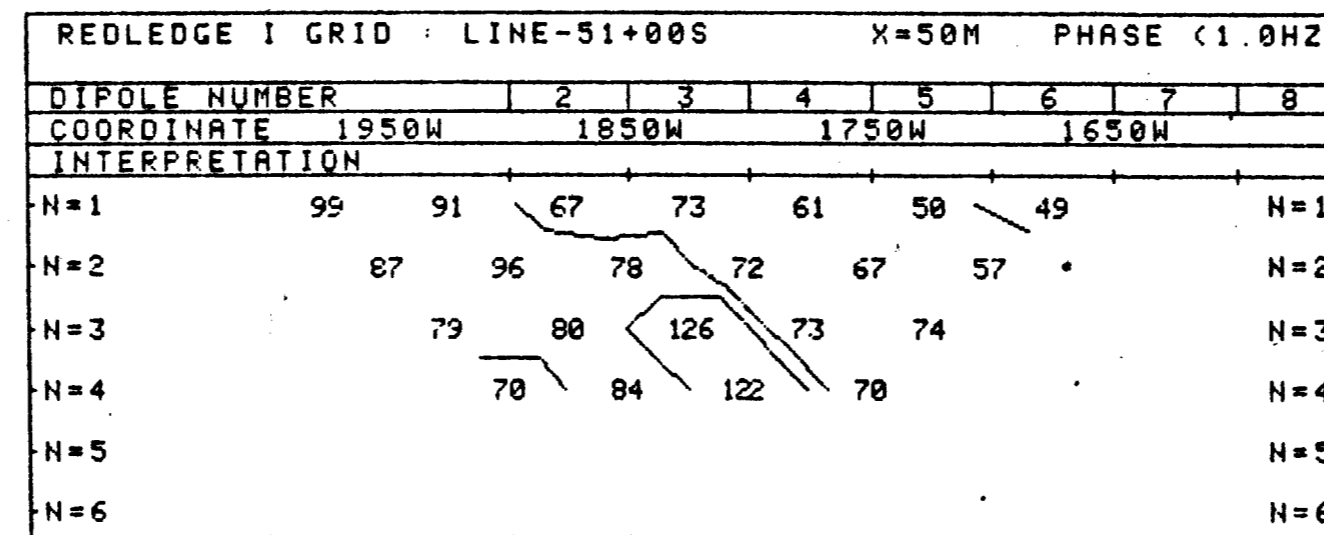
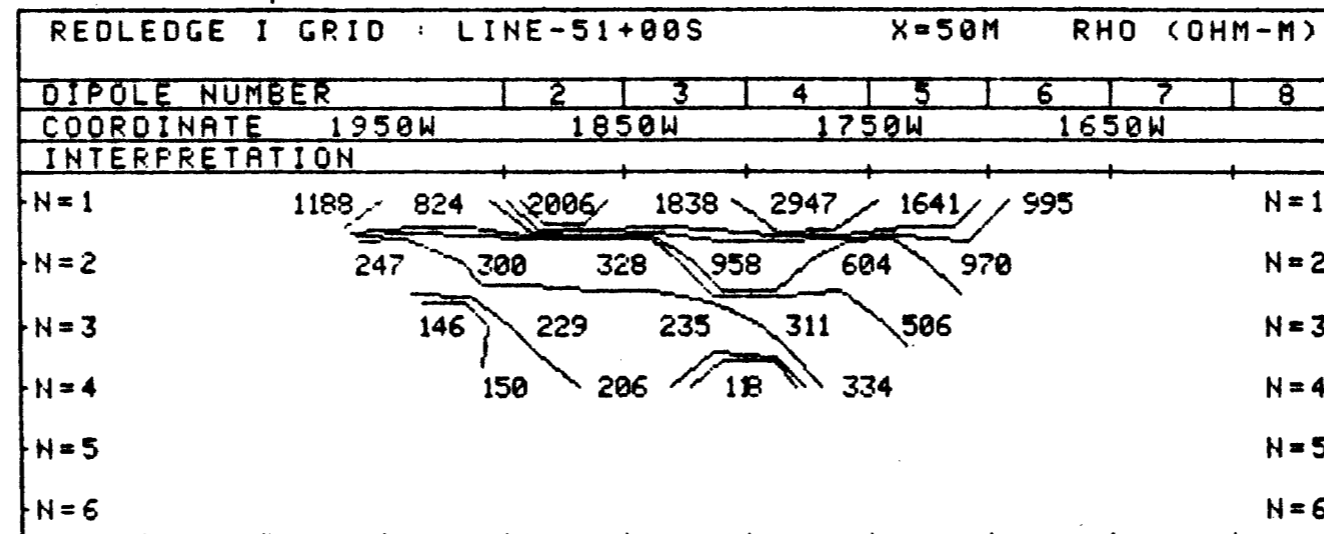
DATE 5/12/80

PHOENIX GEOPHYSICS LIMITED  
 INDUCED POLARIZATION AND RESISTIVITY SURVEY

TRIGG, WOOLLETT CON. LTD.

REDLEDGE I GRID, (PROJECT EBI)

GOLDEN M.D., BRITISH COLUMBIA

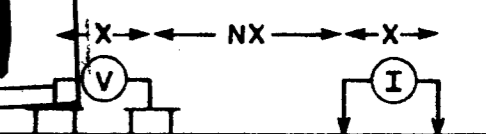


MINERAL RESOURCES BRANCH  
ASSESSMENT REPORT

**8639**  
NO.

LINE NO. - 51S

ELECTRODE CONFIGURATION



*part 2 of 3*

PLOTTING POINT X = 50 M.

SURFACE PROJECTION OF ANOMALOUS ZONE

DEFINITE   
PROBABLE   
POSSIBLE

FREQUENCY 1.0 HZ.

DATE SURVEYED AUG. 1980

APPROVED

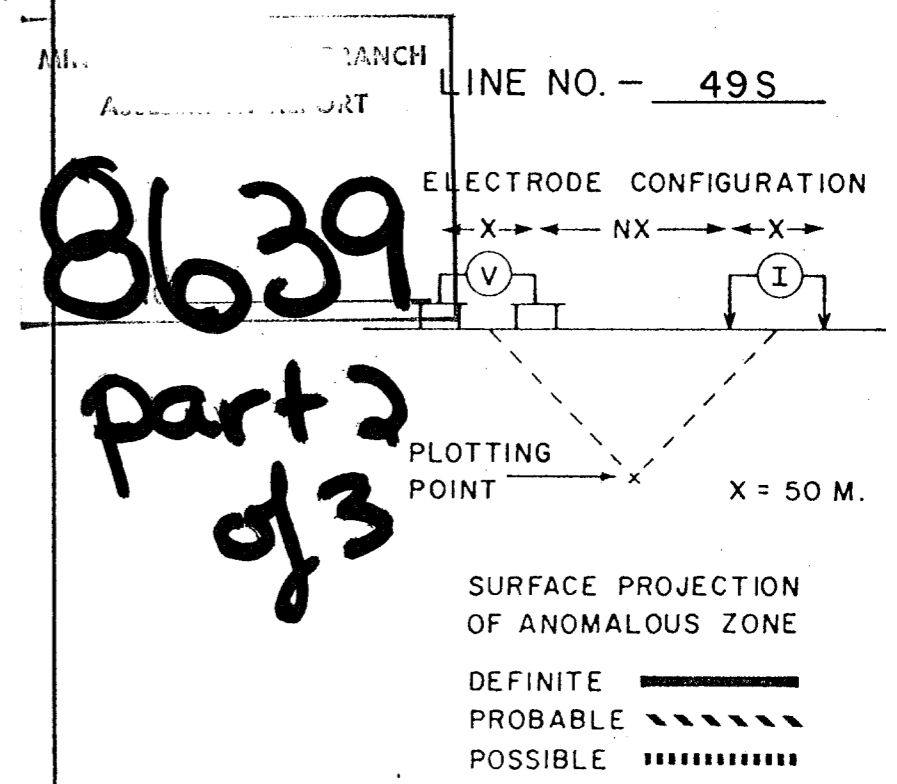
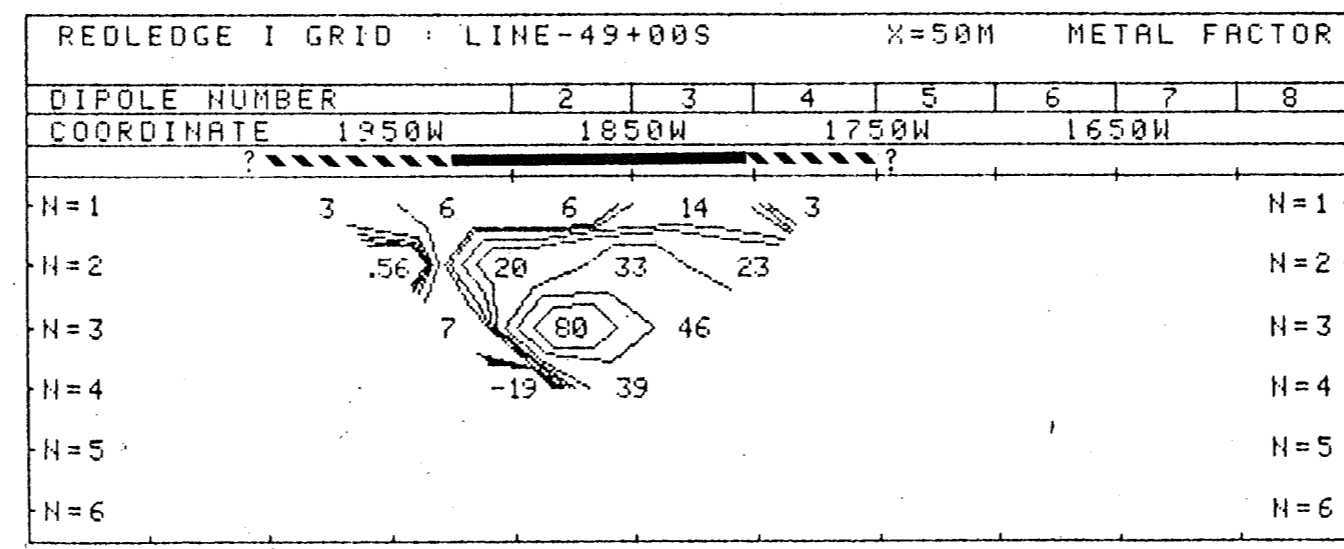
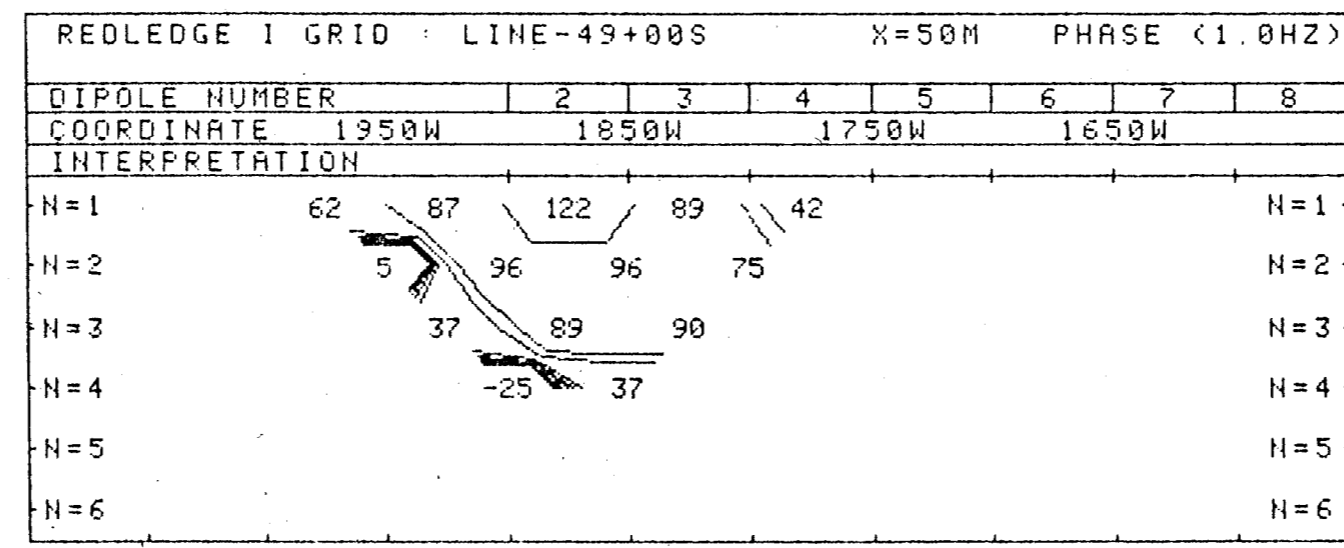
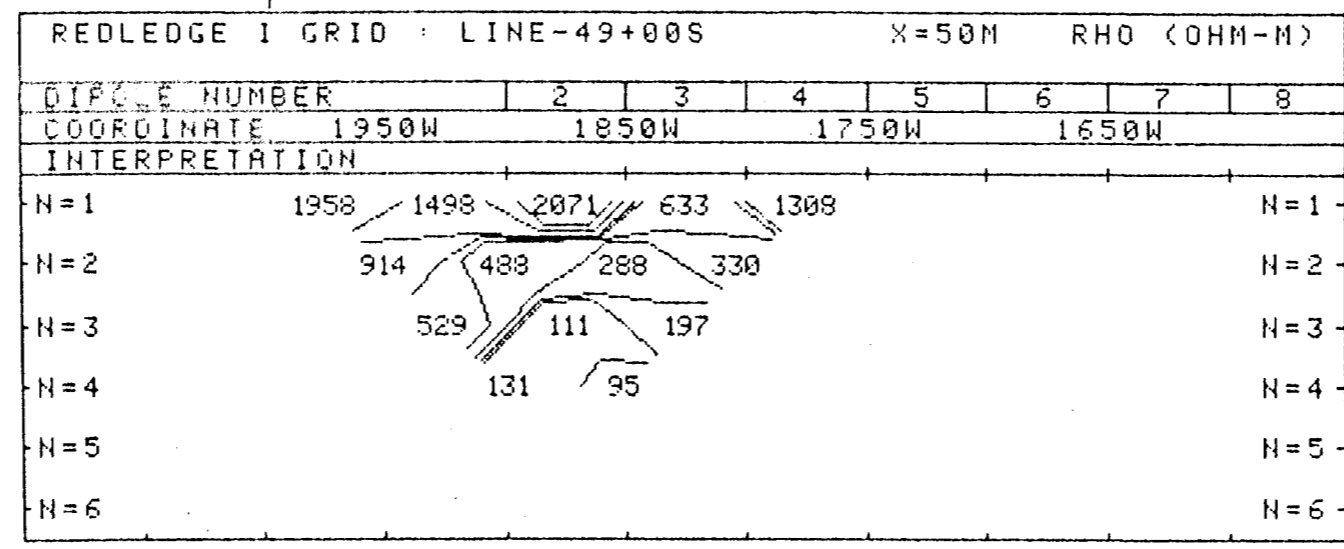
NOTE - CONTOURS AT LOGARITHMIC INTERVALS 1, -1.5, -2, -3, -5, -7.5, -10

*PAC*  
DATE 5/12/80

PHOENIX GEOPHYSICS LIMITED  
INDUCED POLARIZATION AND RESISTIVITY SURVEY



TRIGG, WOOLLETT CON. LTD.  
 REDLEDGE I GRID, (PROJECT EBI)  
 GOLDEN M.D., BRITISH COLUMBIA



FREQUENCY 1.0 HZ. DATE SURVEYED AUG. 1980  
 APPROVED PAC  
 DATE 5/12/80

NOTE - CONTOURS AT LOGARITHMIC INTERVALS  
 1, -1.5, -2, -3, -5, -7.5, -10

PHOENIX GEOPHYSICS LIMITED  
 INDUCED POLARIZATION AND RESISTIVITY SURVEY

8639  
 part 2  
 of 3

TRIGG, WOOLLETT CON. LTD.

REDLEDGE I GRID, (PROJECT EBI)

GOLDEN M.D., BRITISH COLUMBIA

MINERAL RESOURCES BRANCH  
ASSESSMENT REPORT

LINE NO. - 48S

8639

ELECTRODE CONFIGURATION



part 2  
of 3

PLOTTING POINT

X = 50 M.

SURFACE PROJECTION OF ANOMALOUS ZONE

DEFINITE   
PROBABLE   
POSSIBLE

FREQUENCY 1.0 HZ.

DATE SURVEYED AUG. 1980

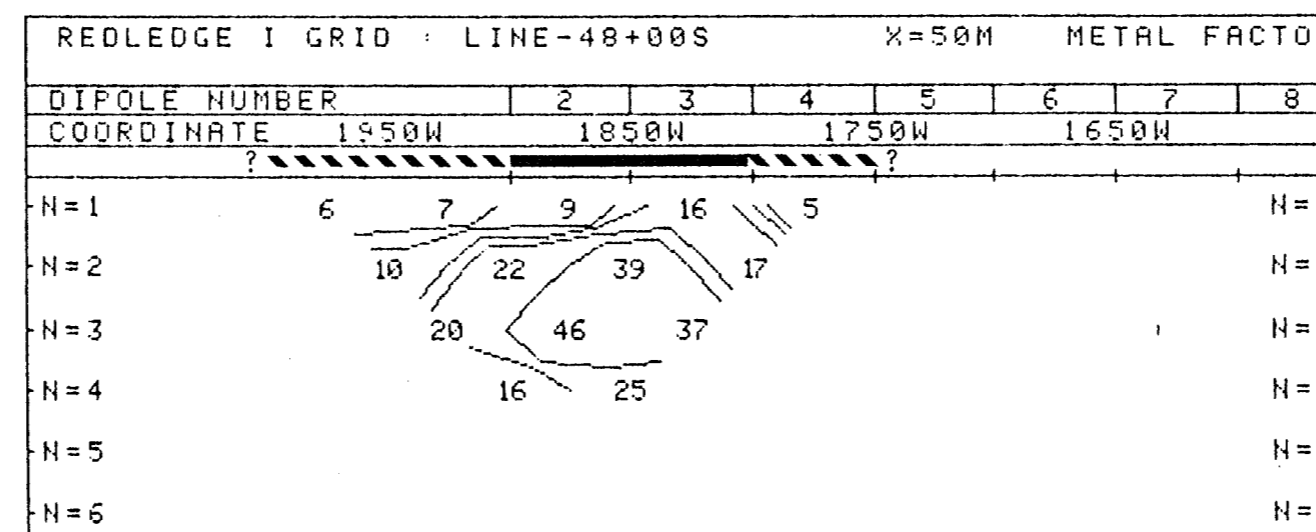
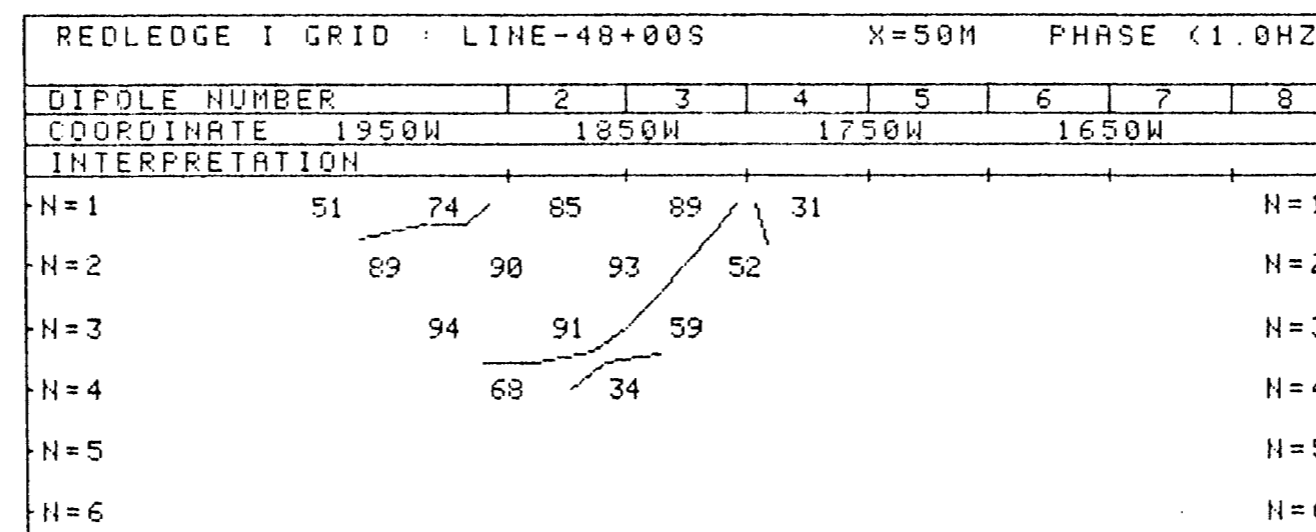
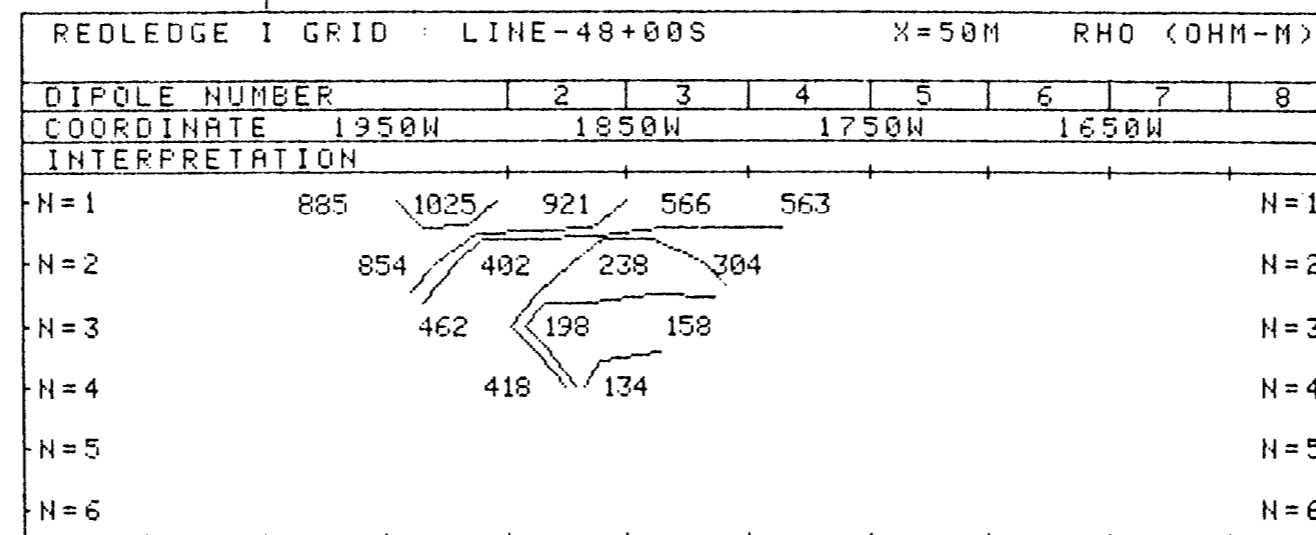
APPROVED

NOTE - CONTOURS AT LOGARITHMIC INTERVALS 1, -1.5, -2, -3, -5, -7.5, -10

PAC  
DATE 5/12/80

PHOENIX GEOPHYSICS LIMITED

INDUCED POLARIZATION AND RESISTIVITY SURVEY



TRIGG, WOOLLETT CON. LTD.

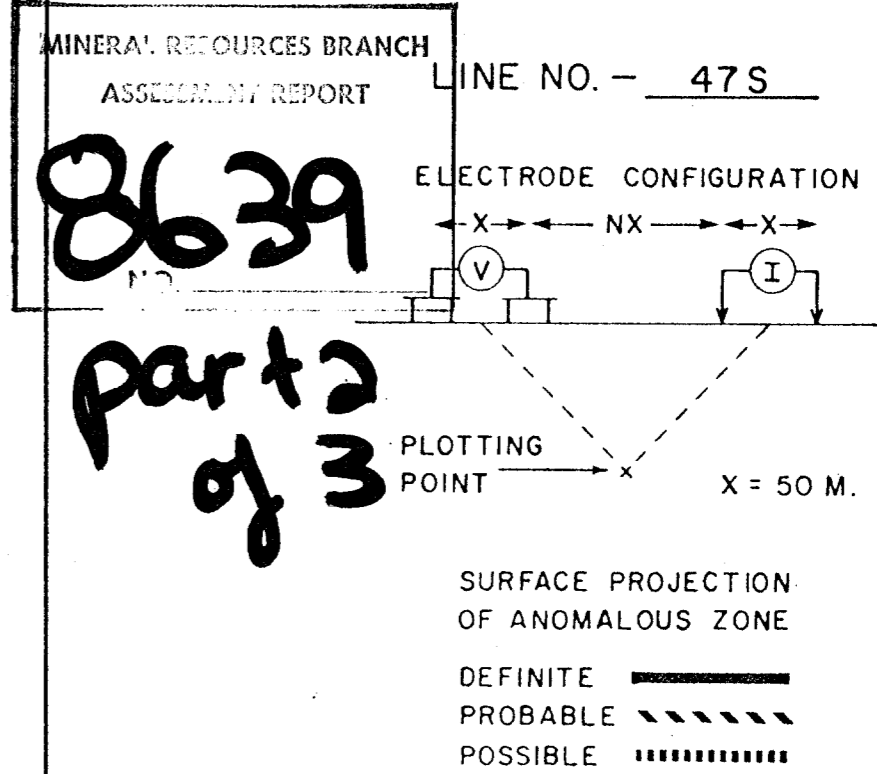
REDLEDGE I GRID, (PROJECT EBI)

GOLDEN M.D., BRITISH COLUMBIA

REDLEDGE I GRID : LINE-47+00S		X=50M		RHO (OHM-M)			
DIPOLE NUMBER	2	3	4	5	6	7	8
COORDINATE	1950W	1850W	1750W	1650W			
INTERPRETATION							
N=1	1988	1062	526	383	385		N=1
N=2	781	293	431	333			N=2
N=3	305	265	380				N=3
N=4	293	246					N=4
N=5							N=5
N=6							N=6

REDLEDGE I GRID : LINE-47+00S		X=50M		PHASE (1.0HZ)			
DIPOLE NUMBER	2	3	4	5	6	7	8
COORDINATE	1950W	1850W	1750W	1650W			
INTERPRETATION							
N=1	20	21	46	72	90		N=1
N=2	45	67	79	95			N=2
N=3	75	83	93				N=3
N=4	83	71					N=4
N=5							N=5
N=6							N=6

REDLEDGE I GRID : LINE-47+00S		X=50M		METAL FACTOR			
DIPOLE NUMBER	2	3	4	5	6	7	8
COORDINATE	1950W	1850W	1750W	1650W			
INTERPRETATION							
N=1	.99	2	9	19	23		N=1
N=2	6	23	18	29			N=2
N=3	25	31	25				N=3
N=4	28	29					N=4
N=5							N=5
N=6							N=6



FREQUENCY 1.0 HZ.

DATE SURVEYED AUG. 1980

APPROVED

PAC

NOTE - CONTOURS AT LOGARITHMIC INTERVALS 1, -1.5, -2, -3, -5, -7.5, -10

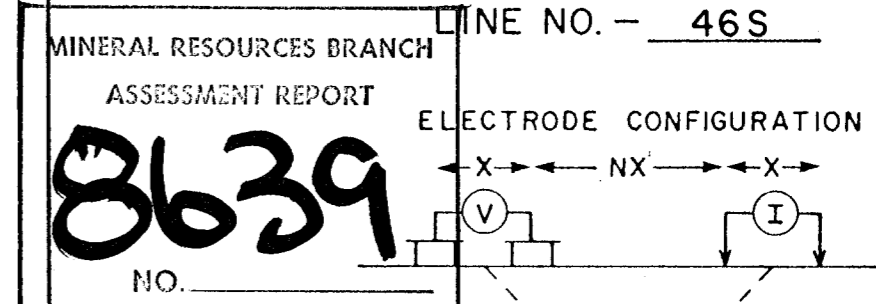
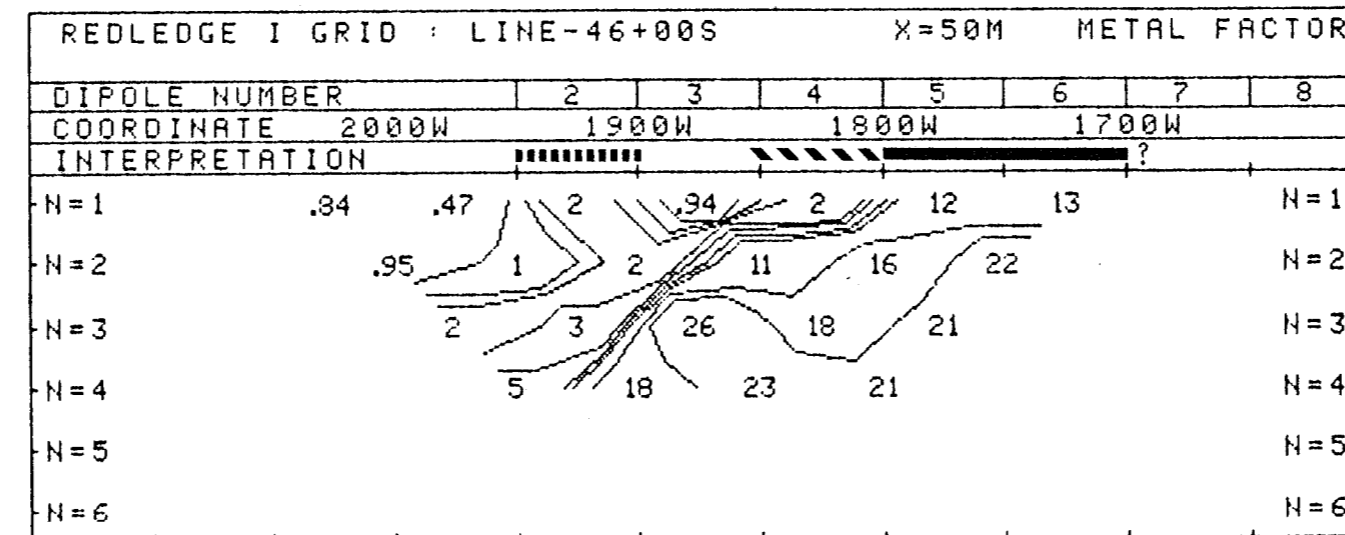
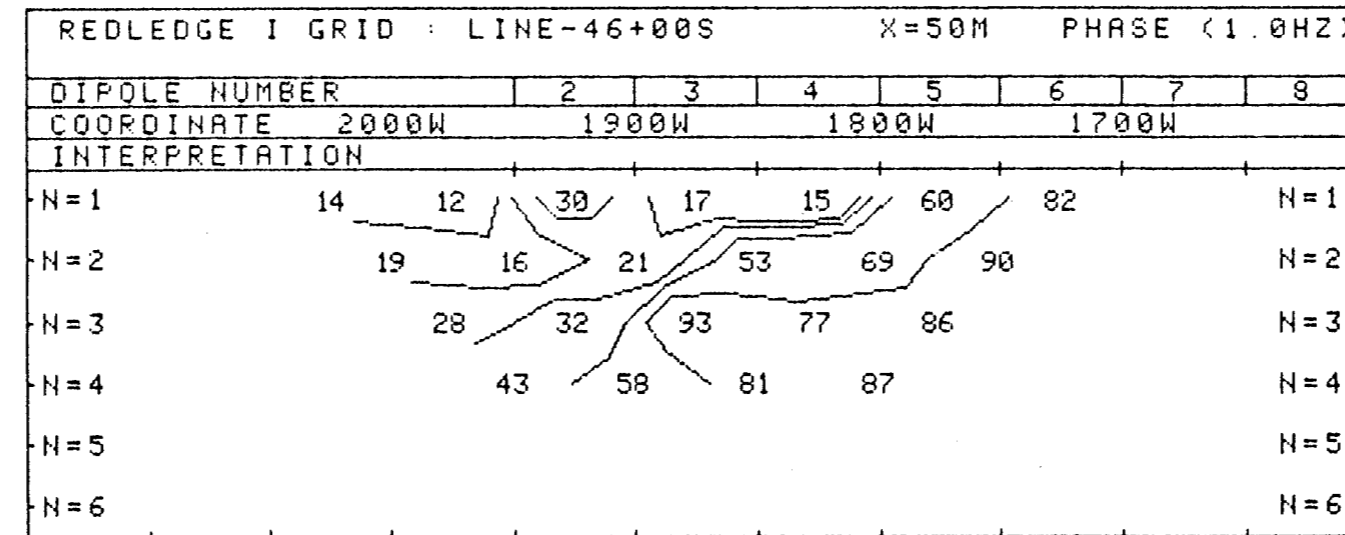

DATE 5/12/80

PHOENIX GEOPHYSICS LIMITED  
INDUCED POLARIZATION AND RESISTIVITY SURVEY

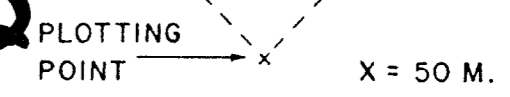
TRIGG, WOOLLETT CON. LTD.

REDLEDGE I GRID, (PROJECT EBI)

GOLDEN M.D., BRITISH COLUMBIA



part 2  
of 3



SURFACE PROJECTION  
OF ANOMALOUS ZONE

DEFINITE

PROBABLE

POSSIBLE

FREQUENCY 1.0 HZ.

DATE SURVEYED AUG. 1980

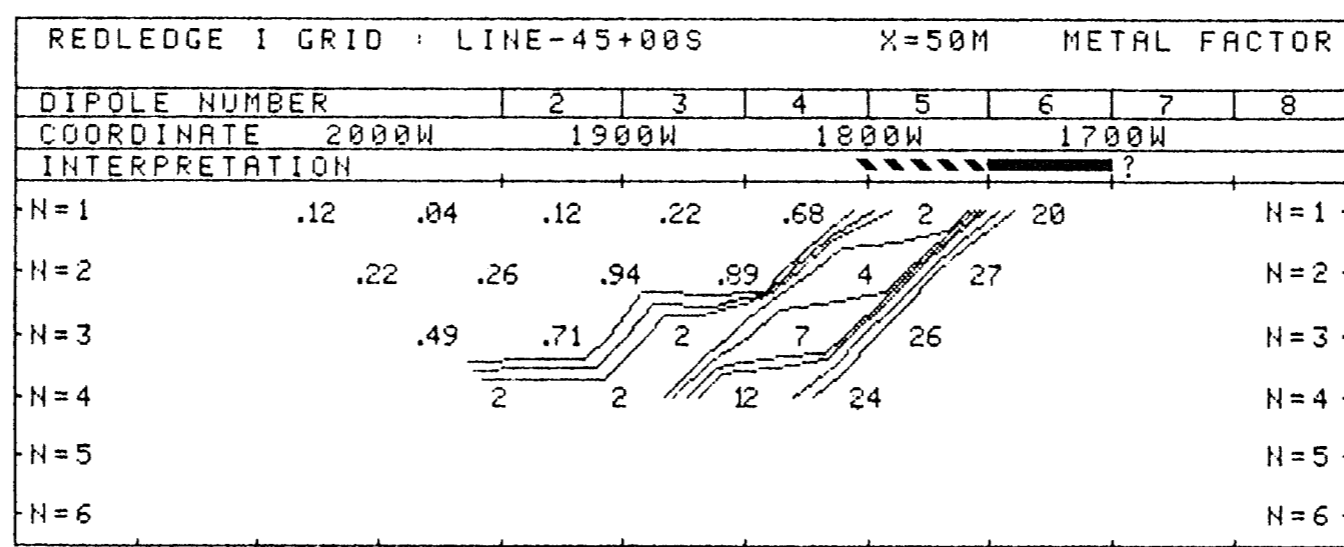
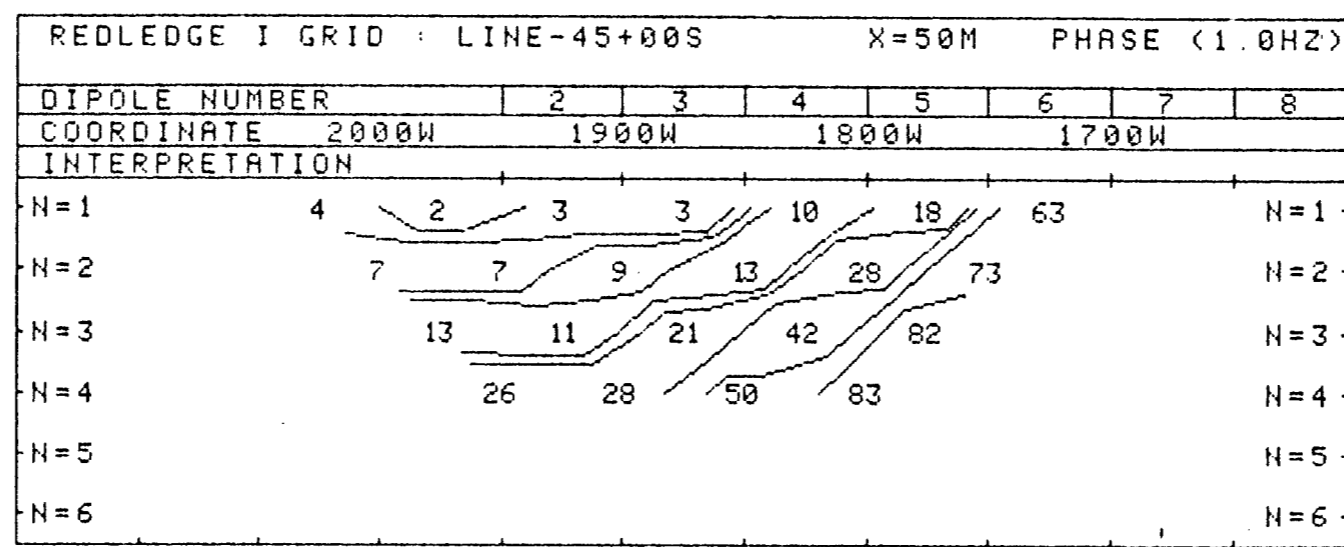
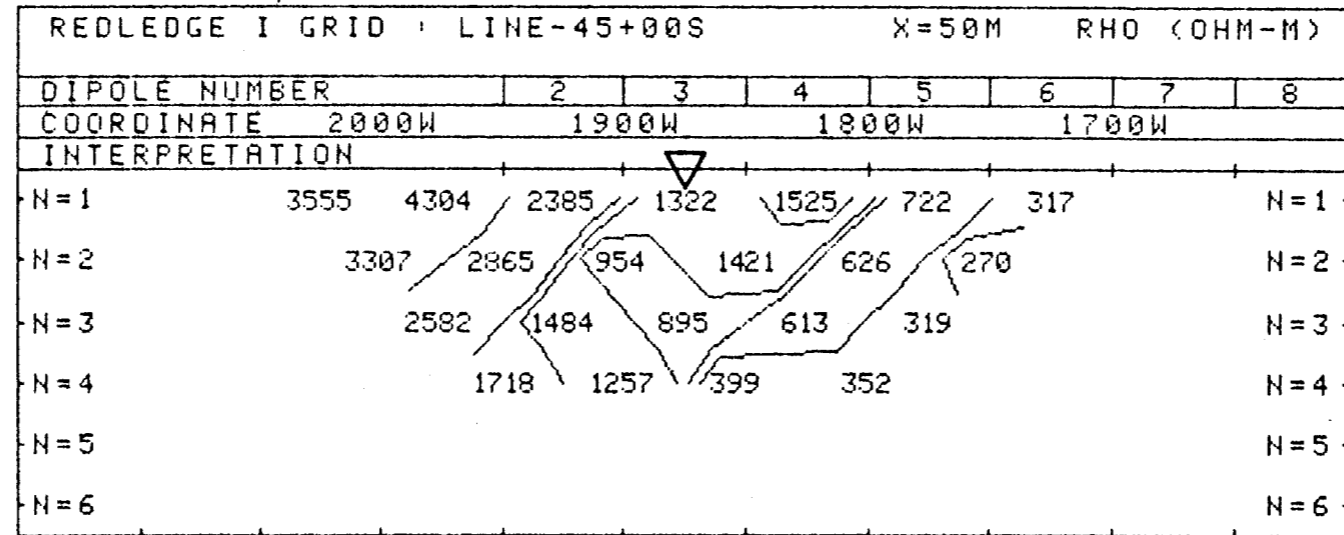
APPROVED

NOTE - CONTOURS AT  
LOGARITHMIC INTERVALS  
1, -1.5, -2, -3, -5, -7.5, -10

PAC  
DATE 5/12/80

PHOENIX GEOPHYSICS LIMITED  
INDUCED POLARIZATION AND RESISTIVITY SURVEY

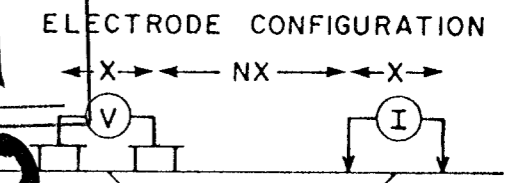
TRIGG, WOOLLETT CON. LTD.  
 REDLEDGE I GRID, (PROJECT EBI)  
 GOLDEN M.D., BRITISH COLUMBIA



MINERAL RESOURCES BRANCH  
 ASSESSMENT REPORT

LINE NO. - 45S

**8639**  
 NO. **part 2**  
**of 3**



PLOTTING POINT X = 50 M.

SURFACE PROJECTION OF ANOMALOUS ZONE  
 DEFINITE **—————**  
 PROBABLE **—————**  
 POSSIBLE **—————**

FREQUENCY 1.0 HZ.

DATE SURVEYED AUG. 1980

APPROVED

*PAC*

NOTE - CONTOURS AT LOGARITHMIC INTERVALS  
 1, -1.5, -2, -3, -5, -7.5, -10

DATE 5/12/80

PHOENIX GEOPHYSICS LIMITED  
 INDUCED POLARIZATION AND RESISTIVITY SURVEY

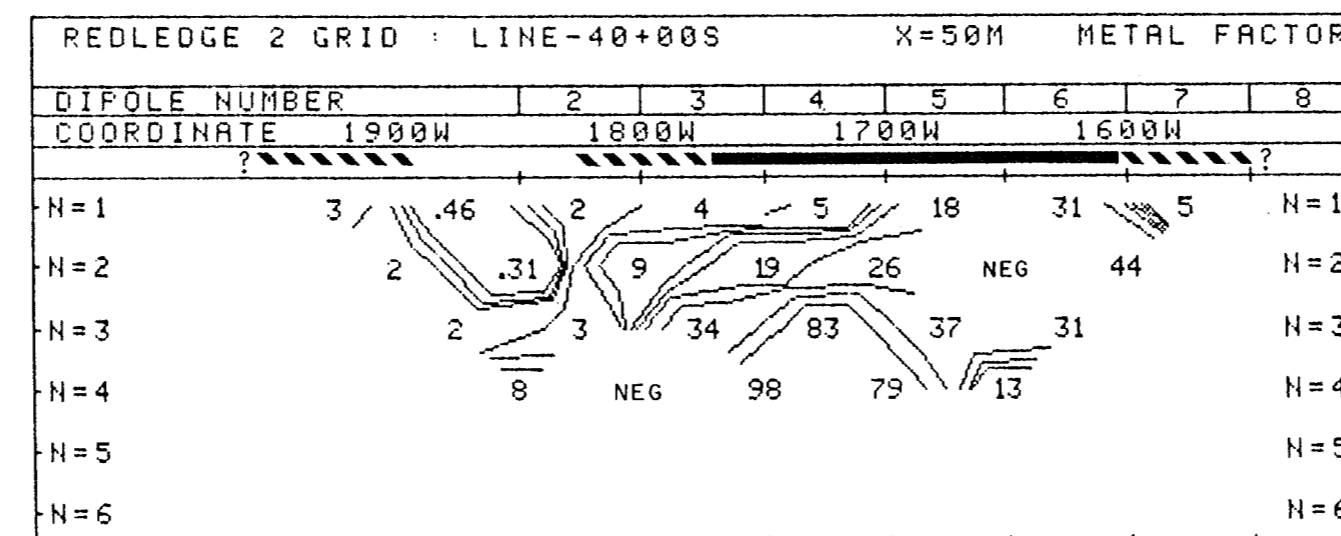
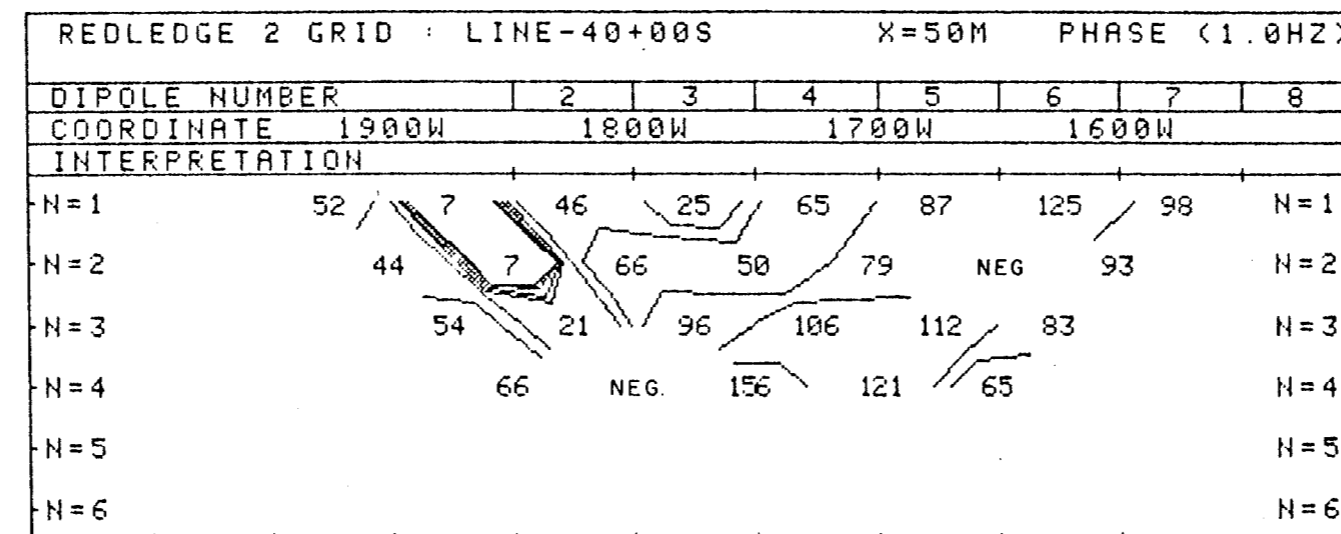
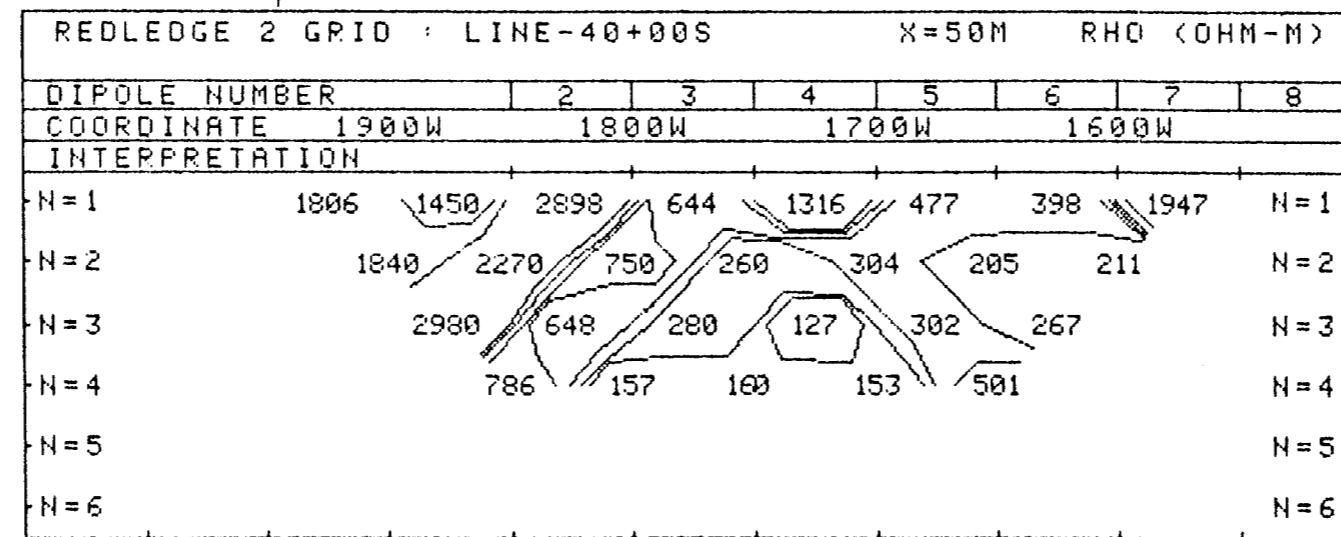




TRIGG, WOOLLETT CON. LTD.

REDLEDGE 2 GRID, (PROJECT EBI)

GOLDEN M.D., BRITISH COLUMBIA

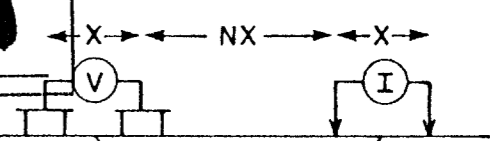


MINERAL RESOURCES BRANCH  
ASSESSMENT REPORT

**8639**  
NO.

LINE NO. - 40S

ELECTRODE CONFIGURATION



part 2  
of 3

PLOTTING POINT X = 50 M.

SURFACE PROJECTION OF ANOMALOUS ZONE

- DEFINITE
- PROBABLE
- POSSIBLE

FREQUENCY 1.0 HZ.

DATE SURVEYED AUG. 1980

APPROVED

*PAC*

NOTE - CONTOURS AT LOGARITHMIC INTERVALS 1, -1.5, -2, -3, -5, -7.5, -10

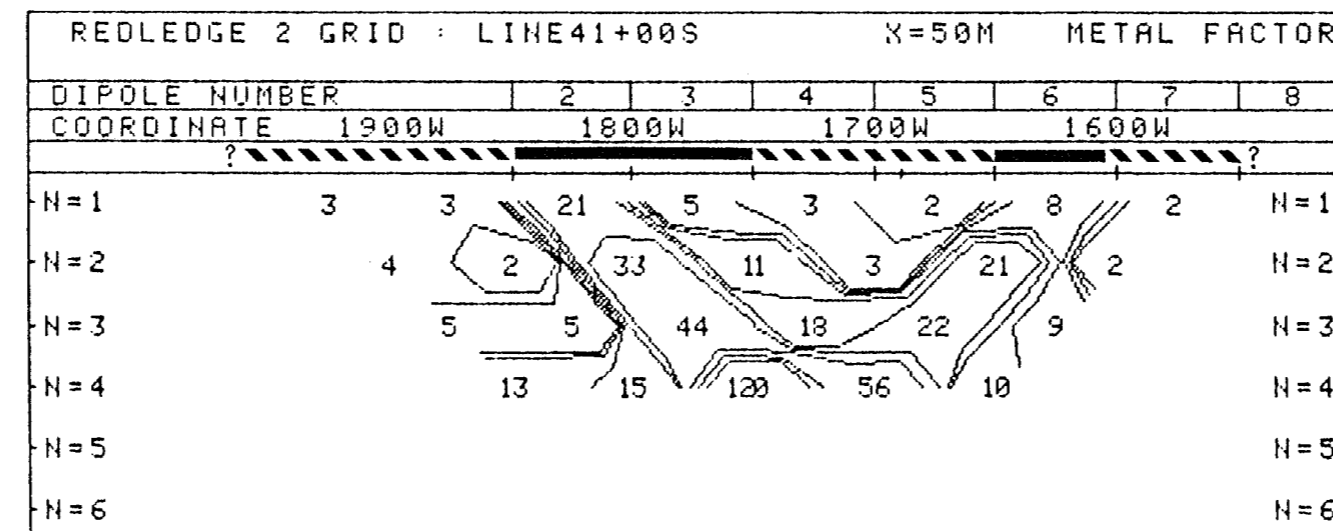
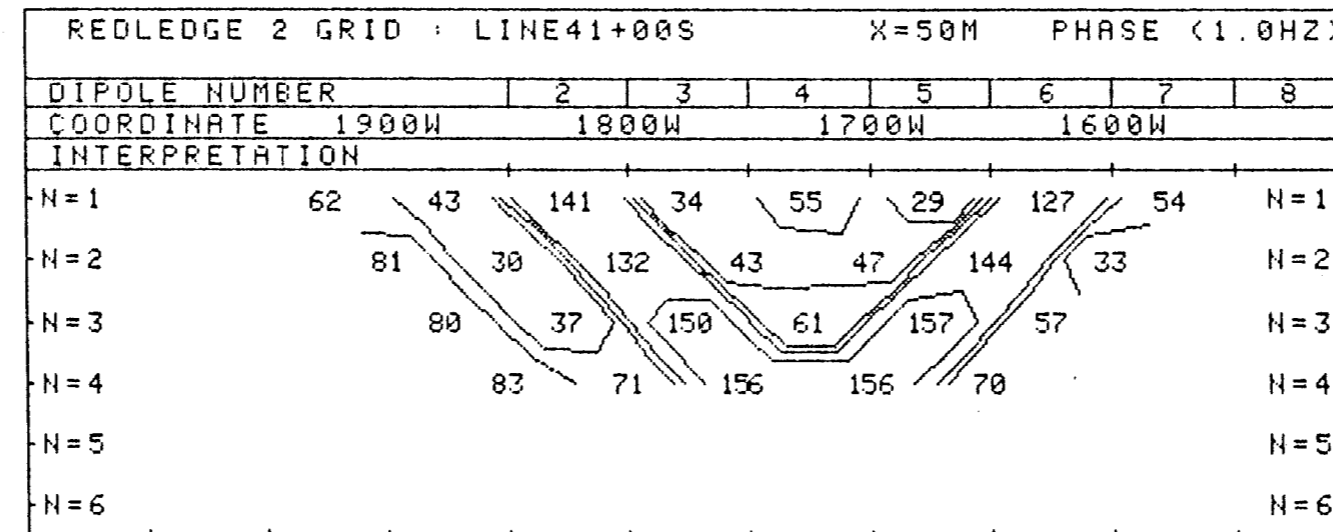
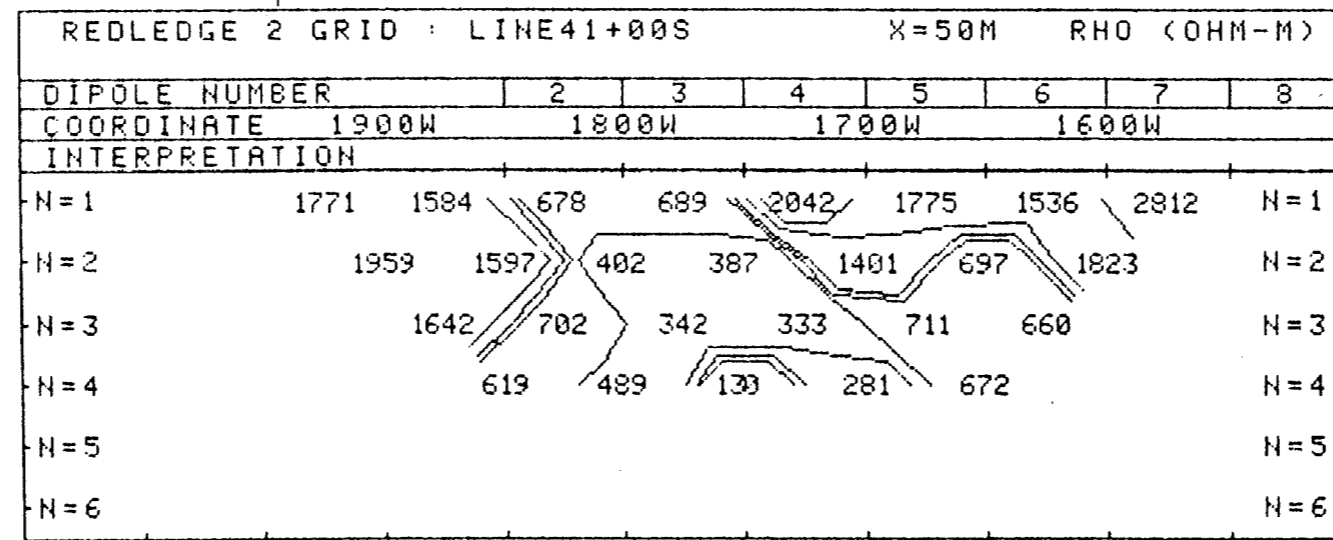
DATE 5/12/80

PHOENIX GEOPHYSICS LIMITED  
INDUCED POLARIZATION AND RESISTIVITY SURVEY

TRIGG, WOOLLETT CON. LTD.

REDLEDGE 2 GRID, (PROJECT EBI)

GOLDEN M.D., BRITISH COLUMBIA

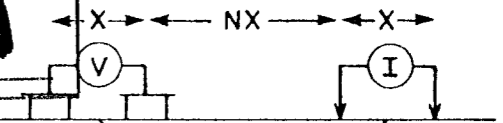


MINERAL RESOURCES BRANCH  
ASSESSMENT REPORT

LINE NO. - 41S

**8639**  
NO.

ELECTRODE CONFIGURATION



*part 2 of 3*

PLOTTING POINT X = 50 M.

SURFACE PROJECTION OF ANOMALOUS ZONE

DEFINITE **—————**  
PROBABLE **—————**  
POSSIBLE **.....**

FREQUENCY 1.0 HZ.

DATE SURVEYED AUG. 1980

APPROVED

*PAC*

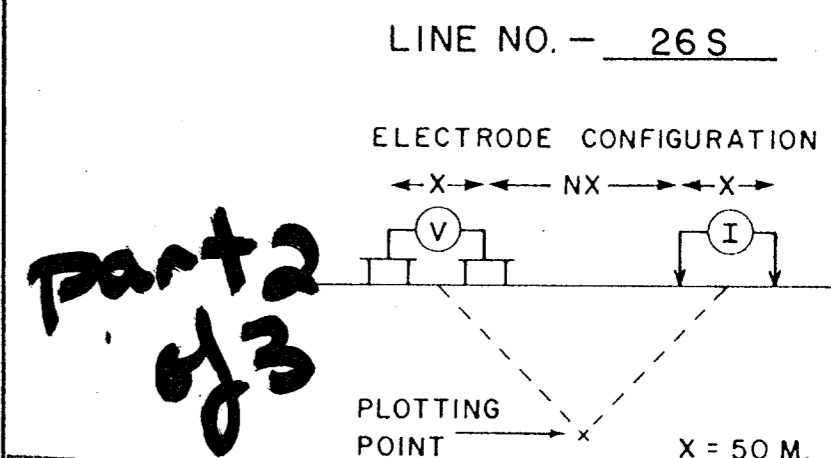
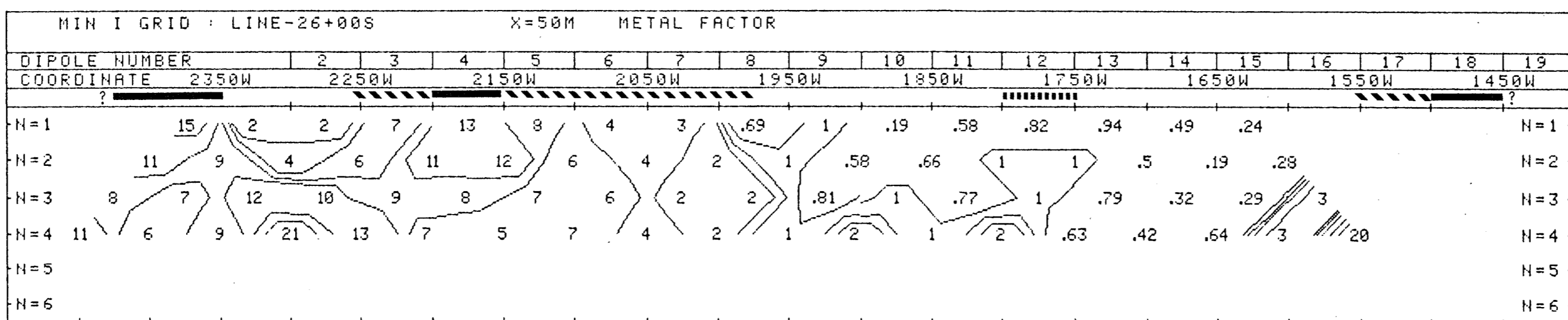
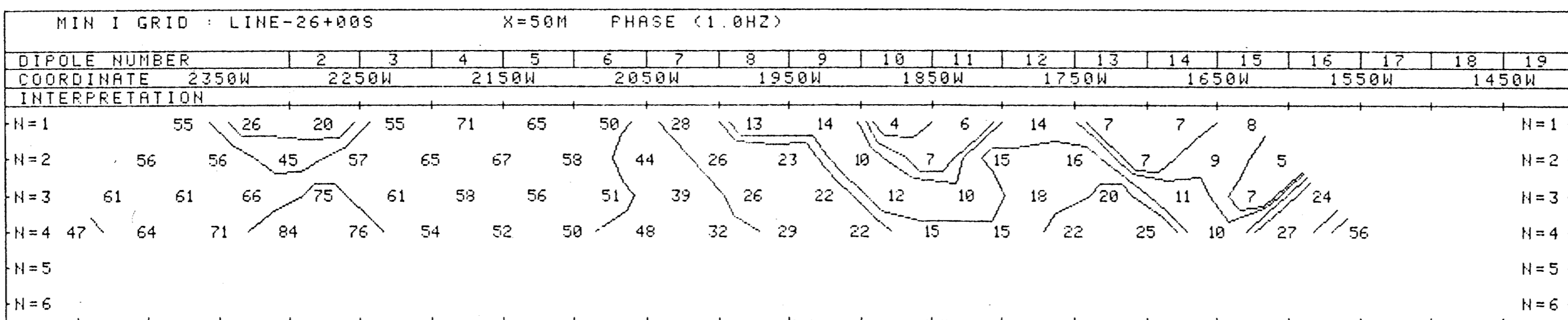
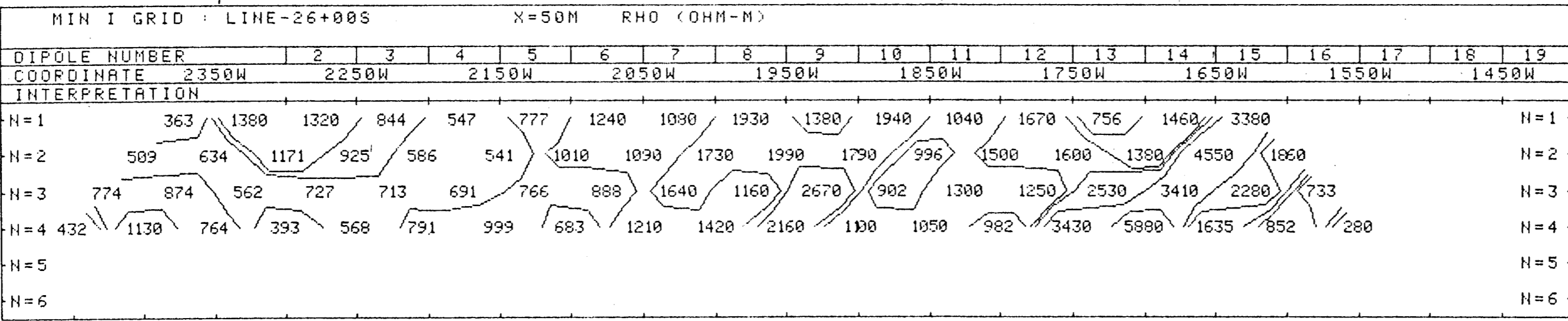
NOTE - CONTOURS AT LOGARITHMIC INTERVALS  
1, -1.5, -2, -3, -5, -7.5, -10

DATE 5/12/80

PHOENIX GEOPHYSICS LIMITED  
INDUCED POLARIZATION AND RESISTIVITY SURVEY



TRIGG, WOOLLETT CON. LTD.  
 MIN I GRID, (PROJECT EBI)  
 GOLDEN M.D., BRITISH COLUMBIA



MINERAL RESOURCES BRANCH  
 ASSESSMENT REPORT  
 SURFACE PROJECTION OF ANOMALOUS ZONE

8639

DEFINITE —————  
 PROBABLE - - - - -  
 POSSIBLE .....  
 NO. \_\_\_\_\_

FREQUENCY 1.0 HZ. DATE SURVEYED AUG. 1980

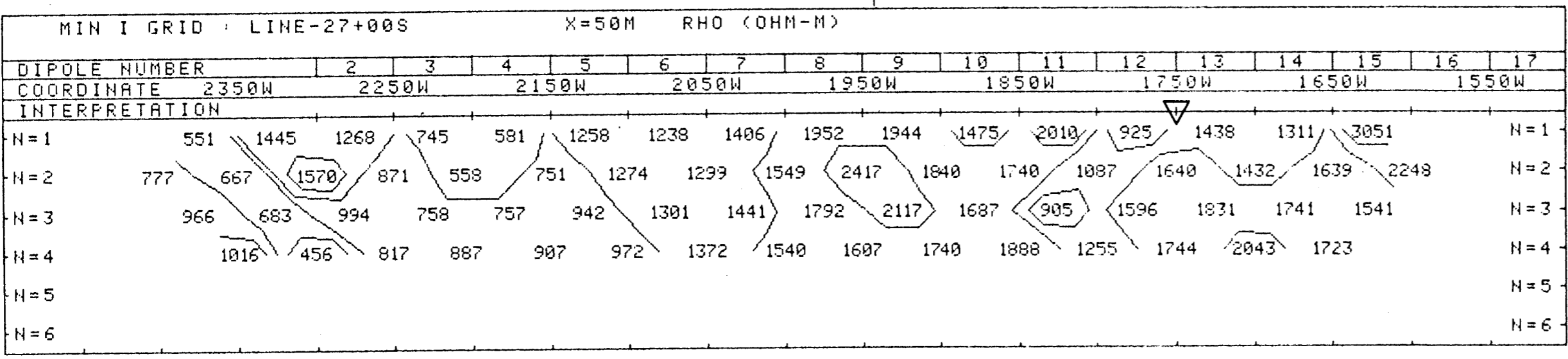
APPROVED PAC

NOTE - CONTOURS AT LOGARITHMIC INTERVALS 1, -1.5, -2, -3, -5, -7.5, -10

DATE 5/12/80

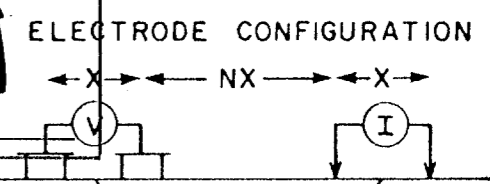
PHOENIX GEOPHYSICS LIMITED  
 INDUCED POLARIZATION AND RESISTIVITY SURVEY

TRIGG, WOOLLETT CON. LTD.  
 MIN I GRID, (PROJECT EBI)  
 GOLDEN M.D., BRITISH COLUMBIA



MINERAL RESOURCES BRANCH  
 ASSESSMENT REPORT LINE NO. - 27S

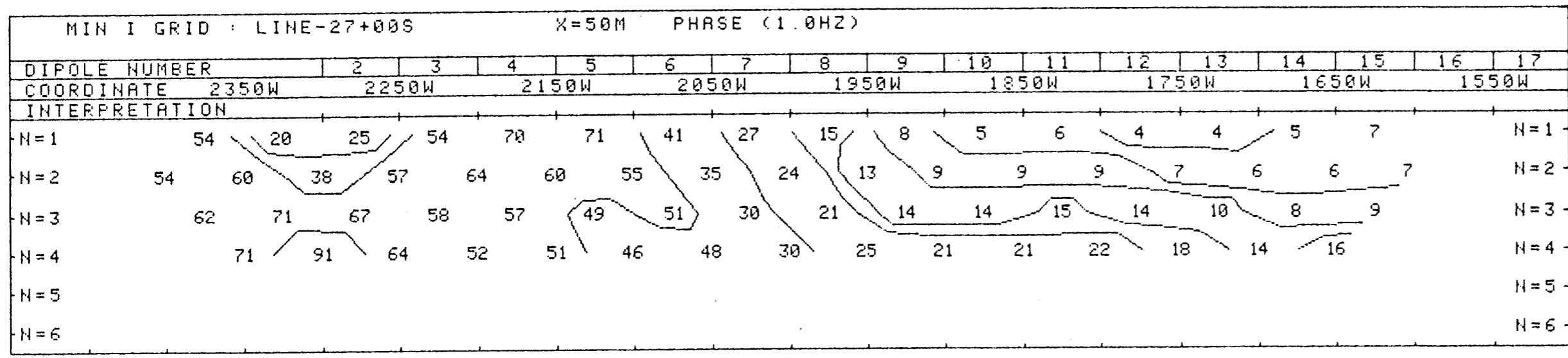
8639



Part 2 of 3

PLOTTING POINT X = 50 M.

SURFACE PROJECTION OF ANOMALOUS ZONE  
 DEFINITE   
 PROBABLE   
 POSSIBLE



FREQUENCY 1.0 HZ.

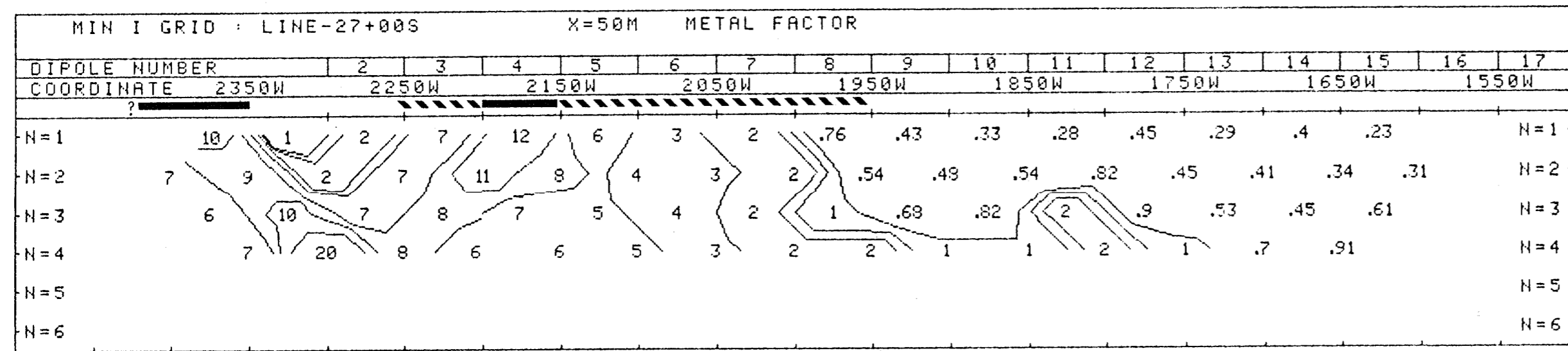
DATE SURVEYED AUG. 1980

APPROVED

*PAC*

NOTE - CONTOURS AT LOGARITHMIC INTERVALS 1,-1.5,-2,-3,-5,-7.5,-10

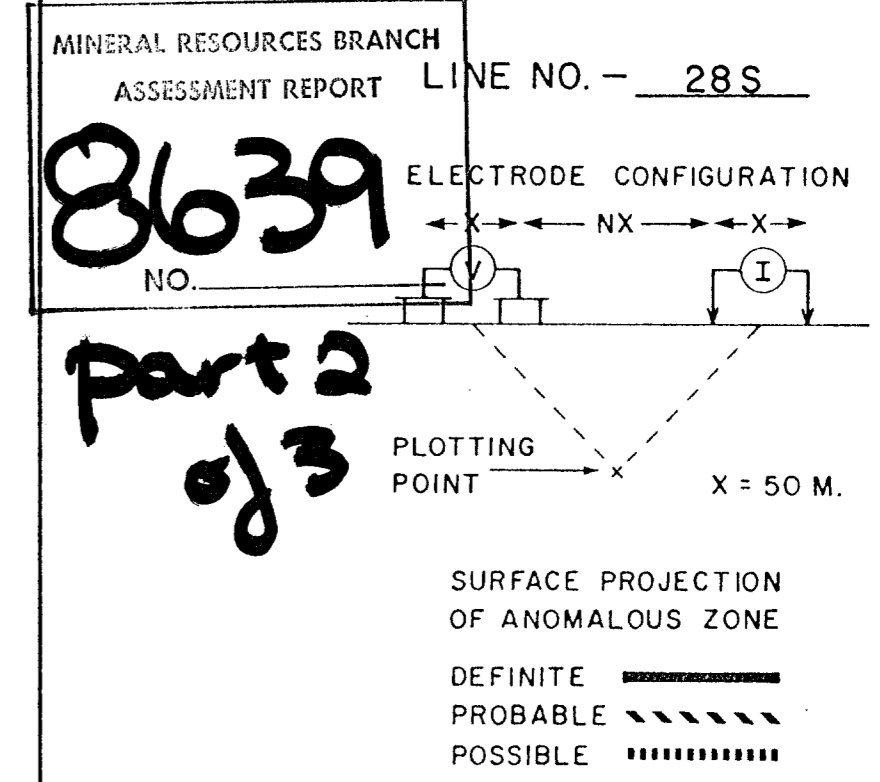
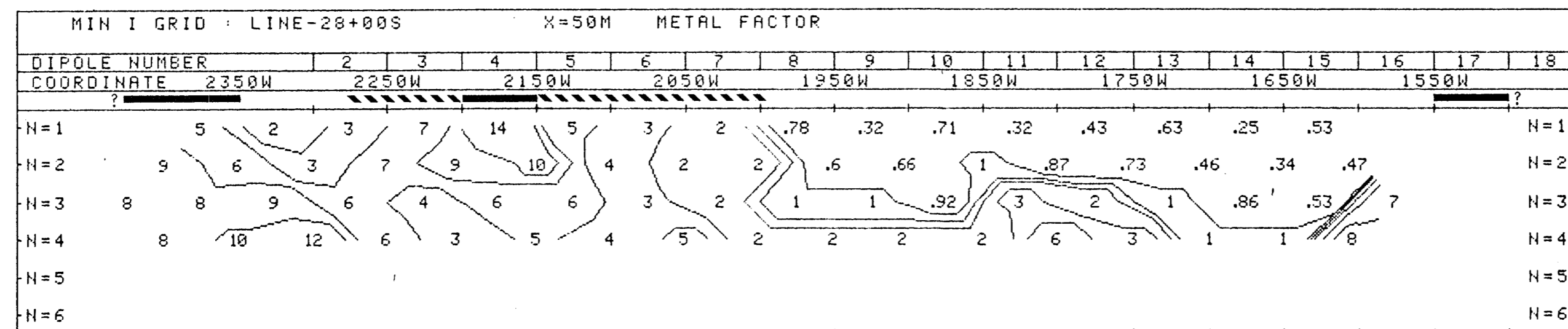
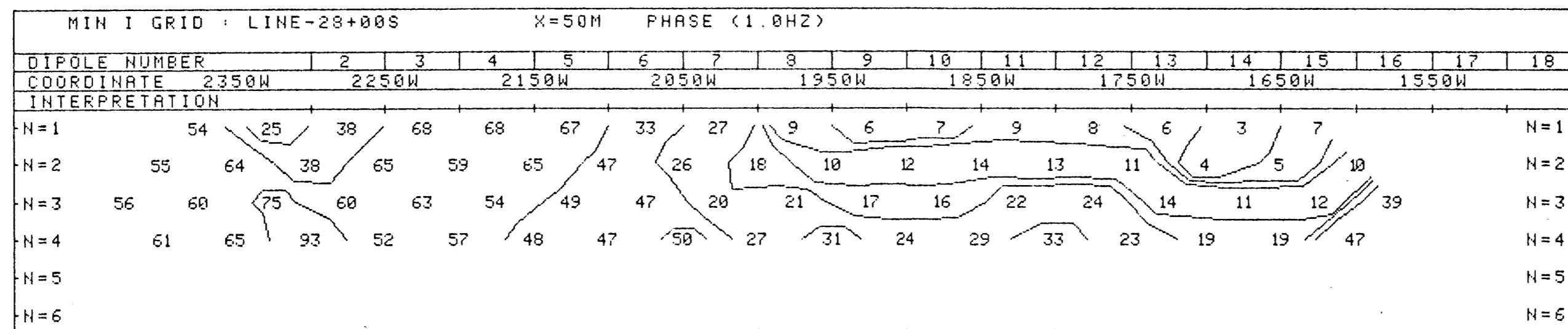
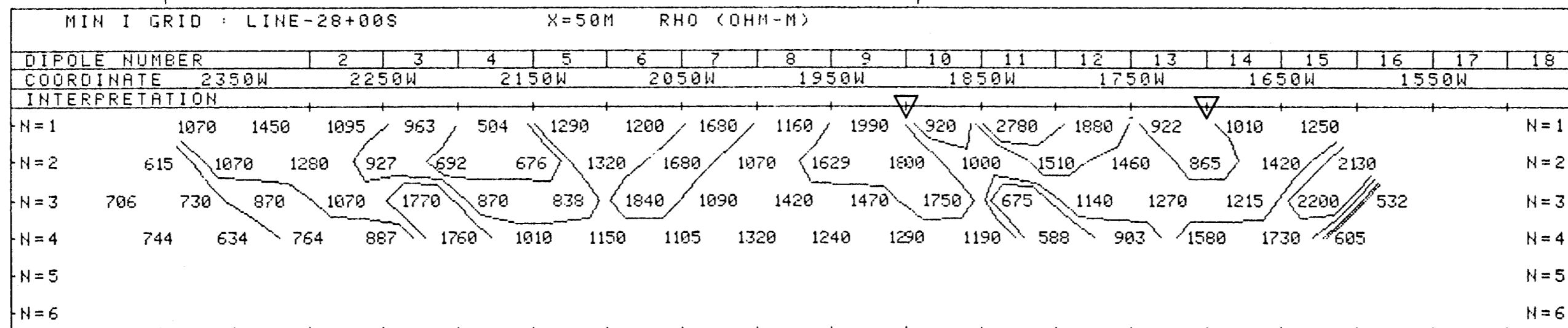
DATE 5/12/80



PHOENIX GEOPHYSICS LIMITED  
 INDUCED POLARIZATION AND RESISTIVITY SURVEY

TRIGG, WOOLLETT CON. LTD.

MIN I GRID, (PROJECT EBI)  
GOLDEN M.D., BRITISH COLUMBIA



FREQUENCY 1.0 HZ. DATE SURVEYED AUG. 1980

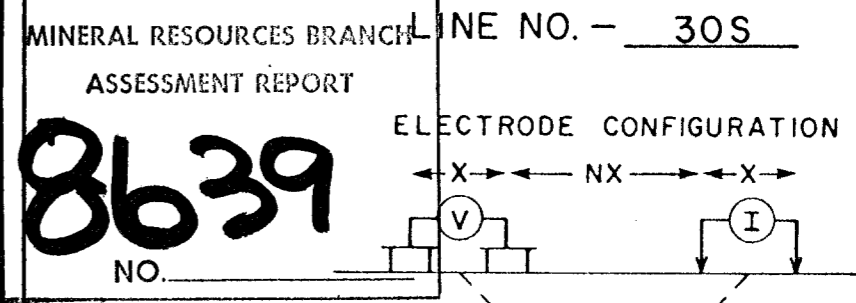
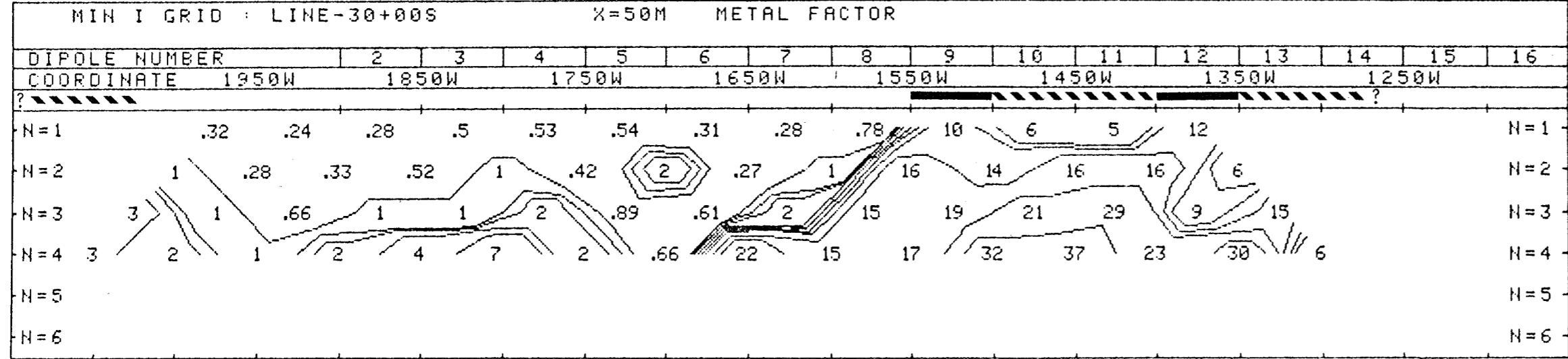
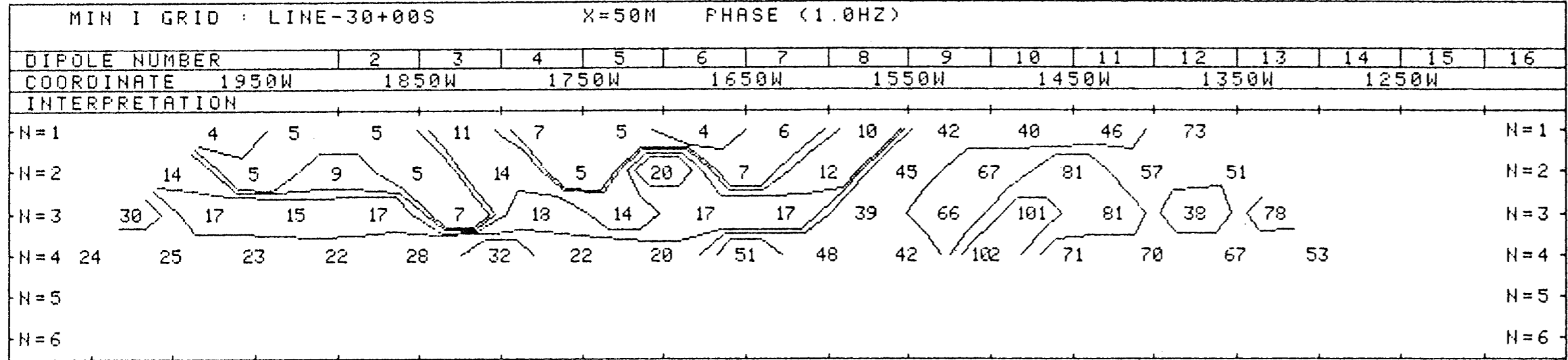
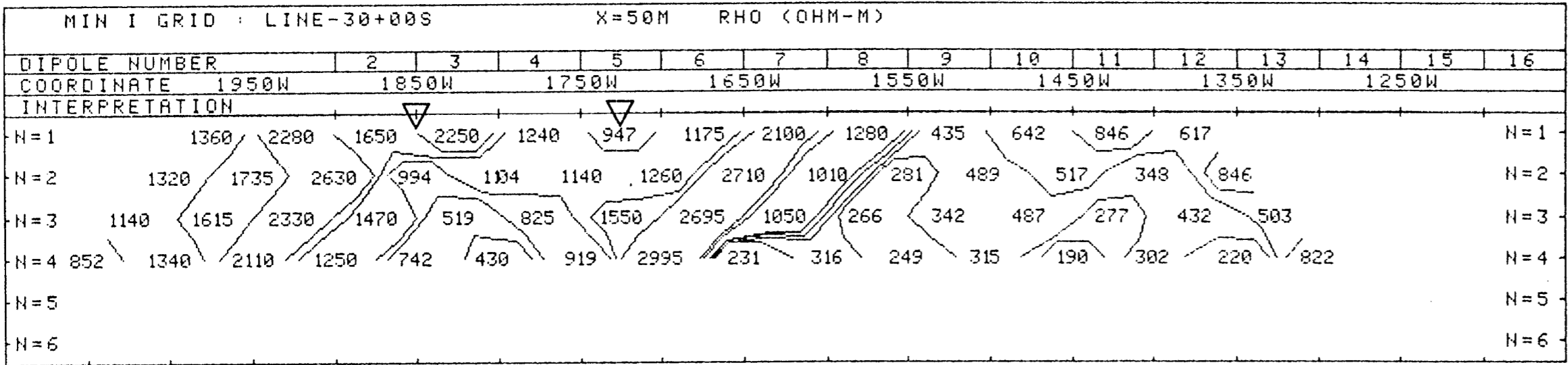
APPROVED PAC

NOTE - CONTOURS AT LOGARITHMIC INTERVALS 1, -1.5, -2, -3, -5, -7.5, -10

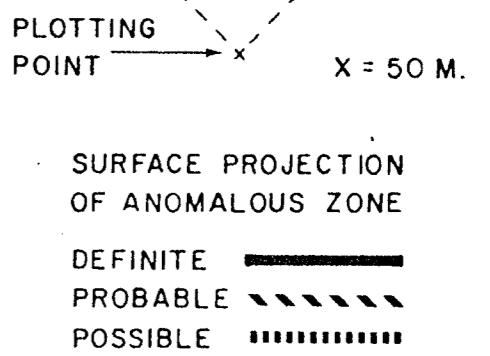
DATE 5/12/80

PHOENIX GEOPHYSICS LIMITED  
INDUCED POLARIZATION AND RESISTIVITY SURVEY

TRIGG, WOOLLETT CON. LTD.  
 MIN I GRID, (PROJECT EBI)  
 GOLDEN M.D., BRITISH COLUMBIA



Part 2 of 3



FREQUENCY 1.0 HZ. DATE SURVEYED AUG. 1980

APPROVED

NOTE - CONTOURS AT LOGARITHMIC INTERVALS 1, -1.5, -2, -3, -5, -7.5, -10

DATE 5/12/80

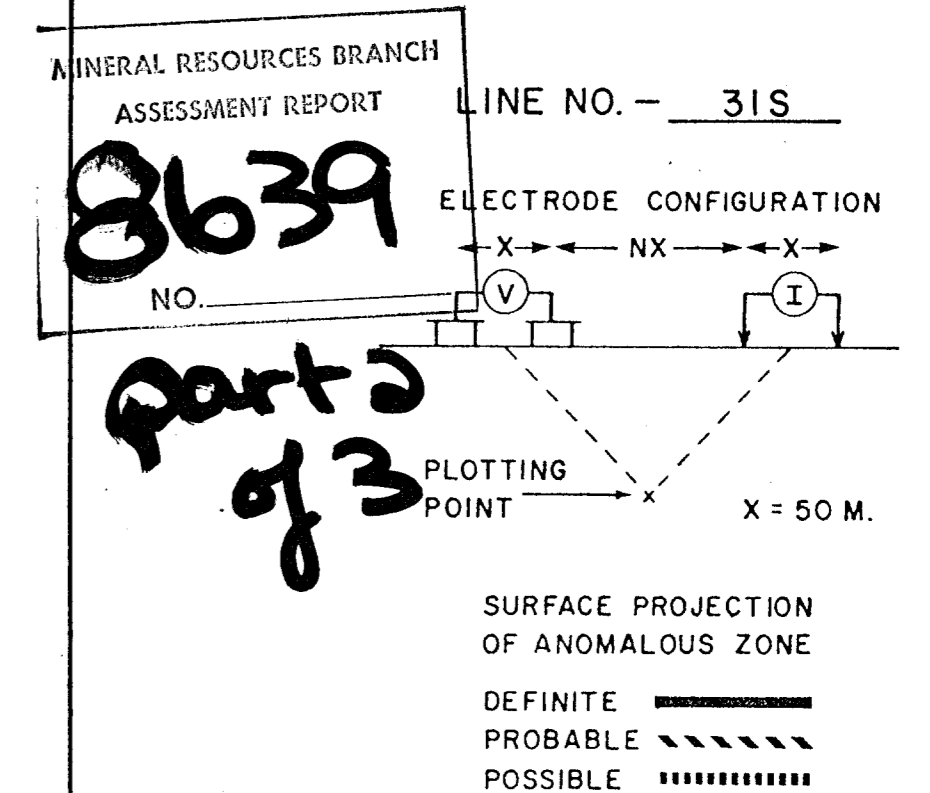
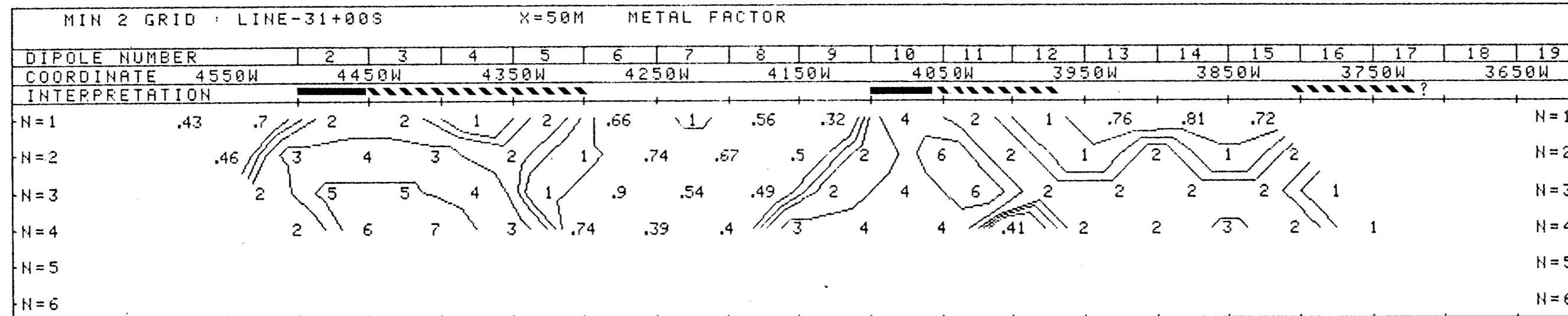
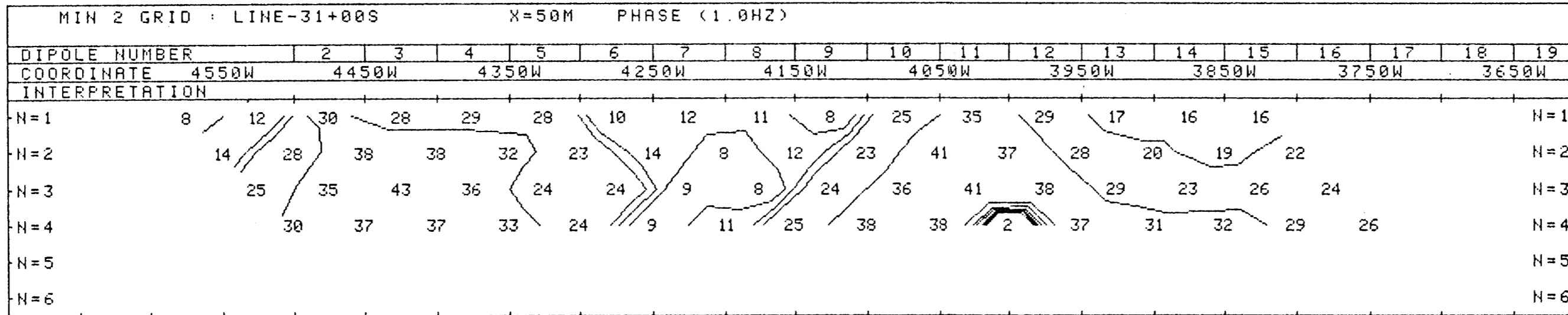

PHOENIX GEOPHYSICS LIMITED  
 INDUCED POLARIZATION AND RESISTIVITY SURVEY



TRIGG, WOOLLETT CON. LTD.

MIN 2 GRID, (PROJECT EBI)

GOLDEN M.D., BRITISH COLUMBIA



FREQUENCY 1.0 HZ. DATE SURVEYED AUG. 1980

APPROVED PAC

NOTE - CONTOURS AT LOGARITHMIC INTERVALS 1, -1.5, -2, -3, -5, -7.5, -10

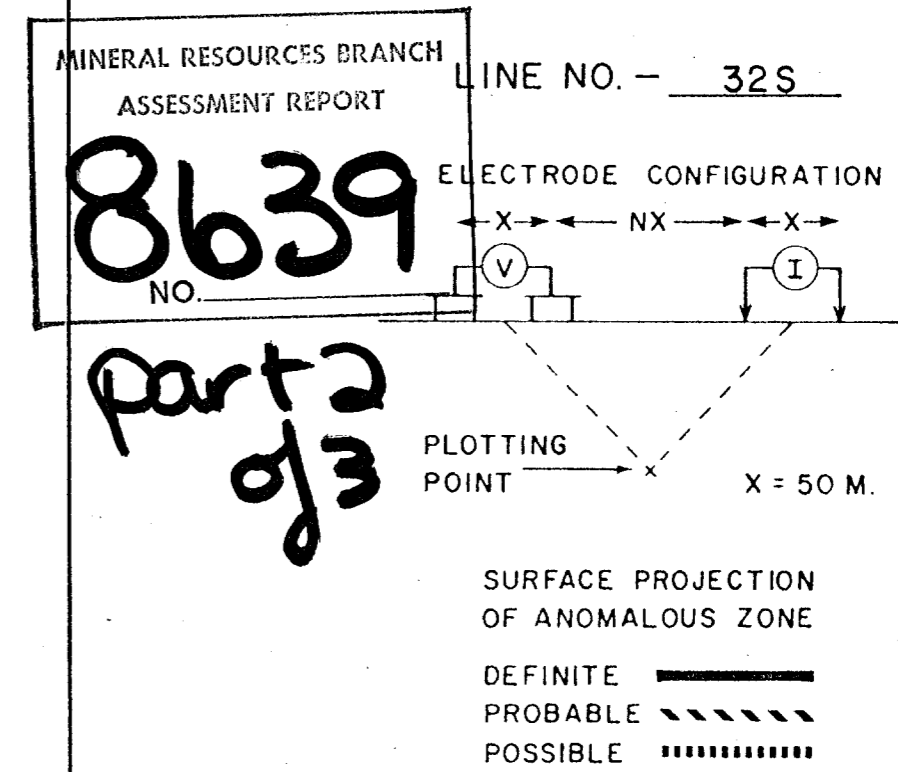
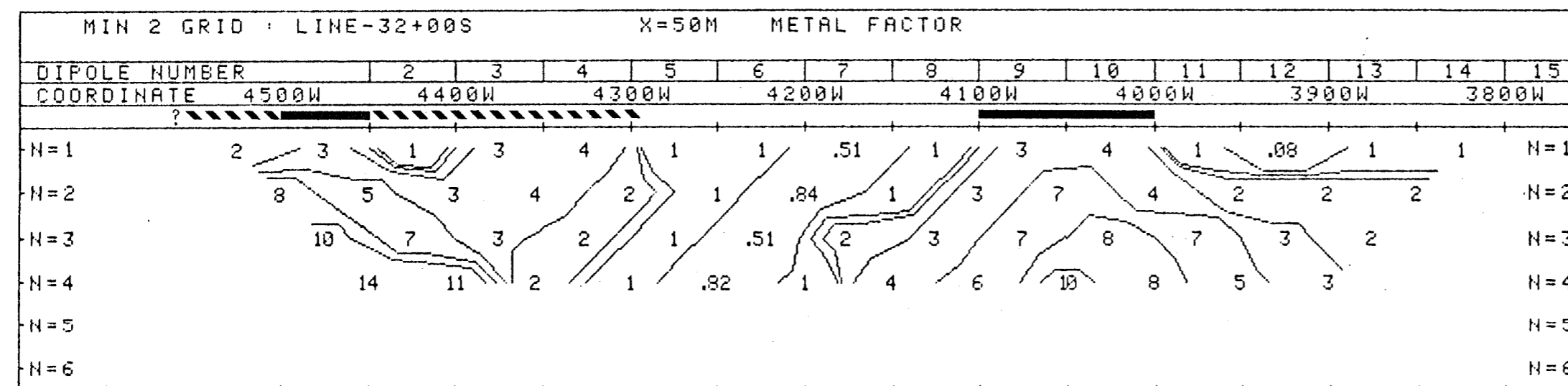
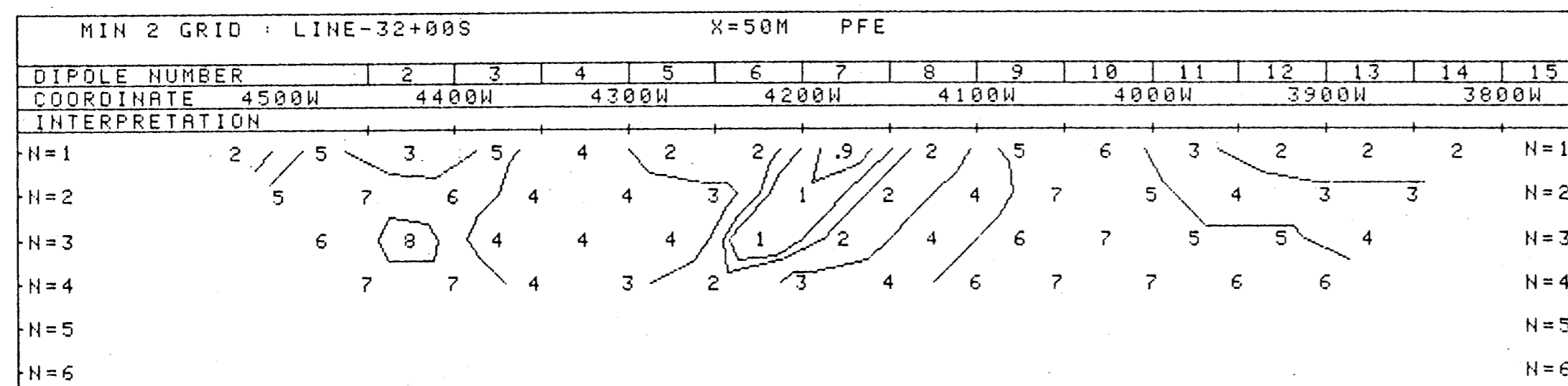
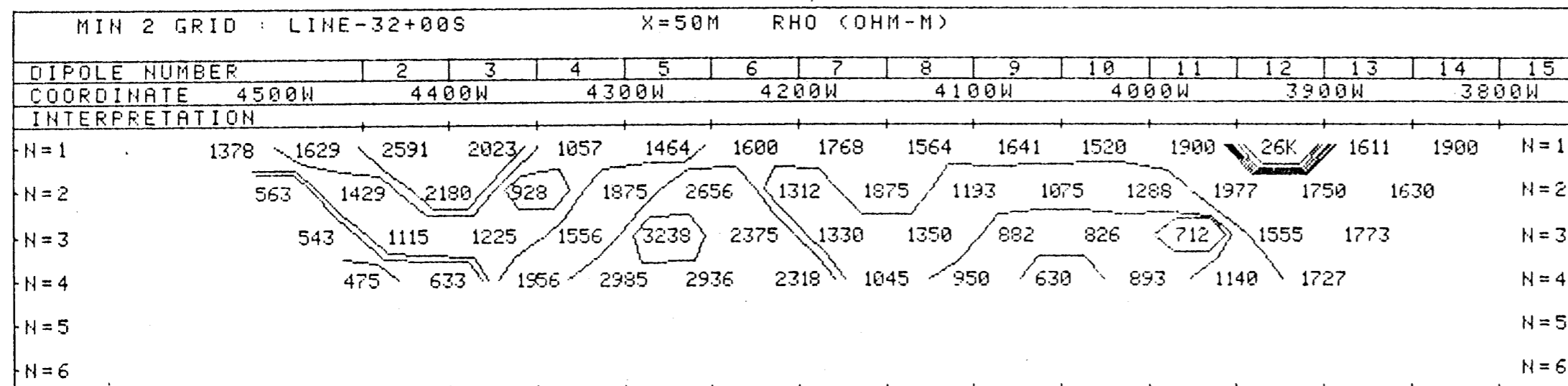
DATE 5/12/80

PHOENIX GEOPHYSICS LIMITED  
INDUCED POLARIZATION AND RESISTIVITY SURVEY

TRIGG, WOOLLETT CON. LTD.

MIN 2 GRID, (PROJECT EBI)

GOLDEN M.D., BRITISH COLUMBIA



FREQUENCY 0.31-5.0 HZ.

DATE SURVEYED AUG. 1980

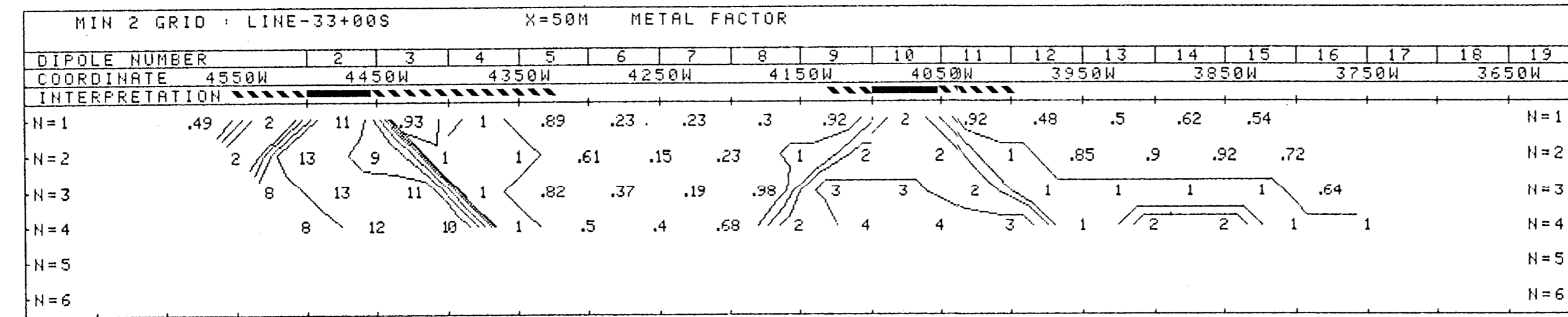
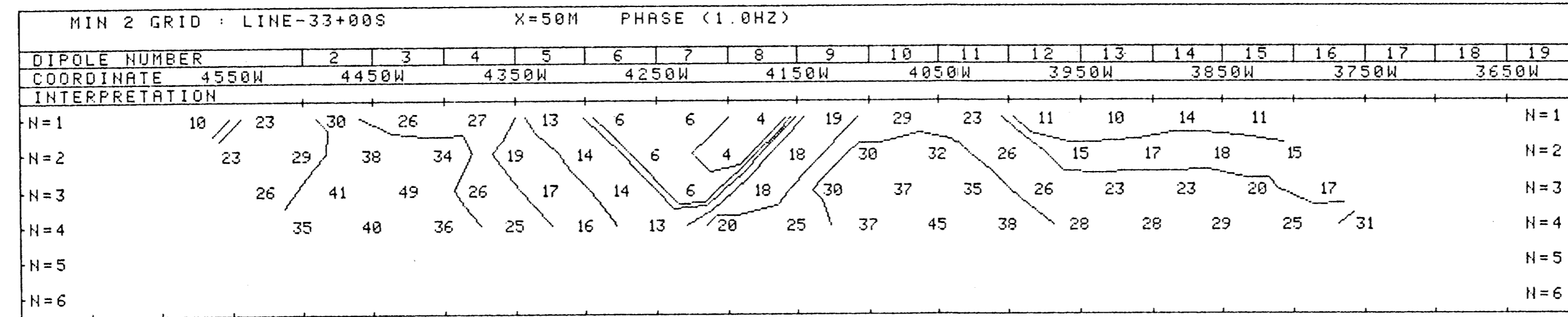
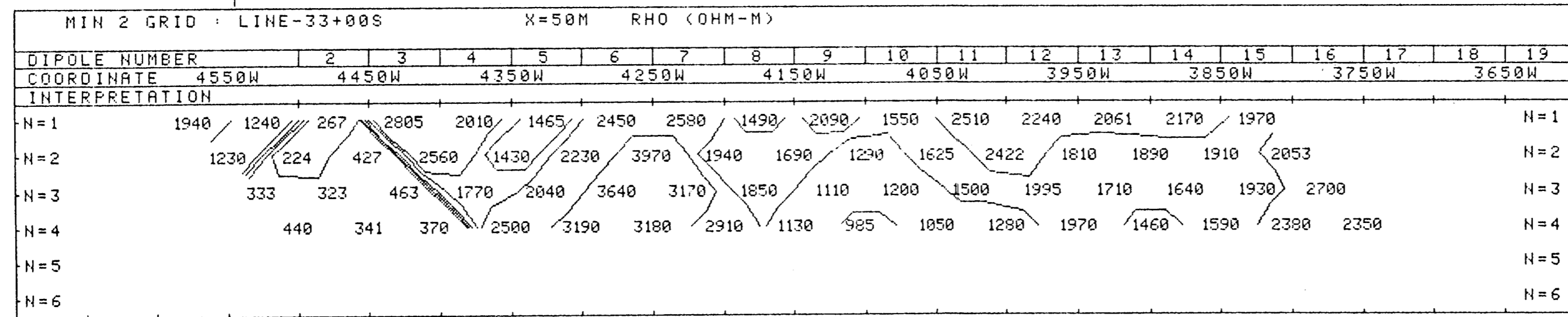
APPROVED

NOTE - CONTOURS AT LOGARITHMIC INTERVALS 1, -1.5, -2, -3, -5, -7.5, -10

*PAC*  
DATE 5/12/80

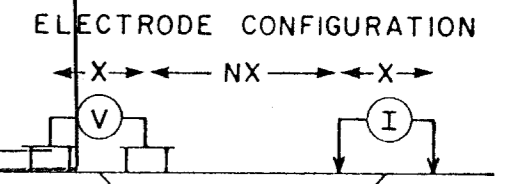
PHOENIX GEOPHYSICS LIMITED  
INDUCED POLARIZATION AND RESISTIVITY SURVEY

TRIGG, WOOLLETT CON. LTD.  
 MIN 2 GRID, (PROJECT EBI)  
 GOLDEN M.D., BRITISH COLUMBIA



MINERAL RESOURCES BRANCH  
 ASSESSMENT REPORT  
 NO. **8639**

LINE NO. - 33S



**part 2 of 3**

PLOTTING POINT X = 50 M.

SURFACE PROJECTION OF ANOMALOUS ZONE  
 DEFINITE **—————**  
 PROBABLE **—————**  
 POSSIBLE **—————**

FREQUENCY 1.0 HZ.

DATE SURVEYED AUG. 1980

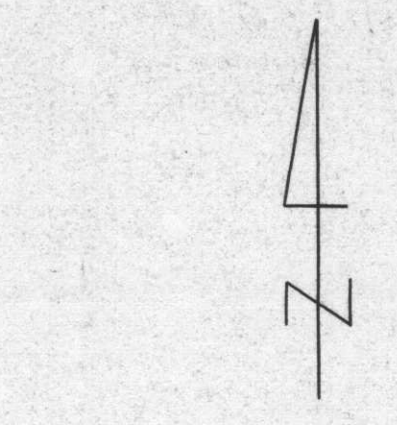
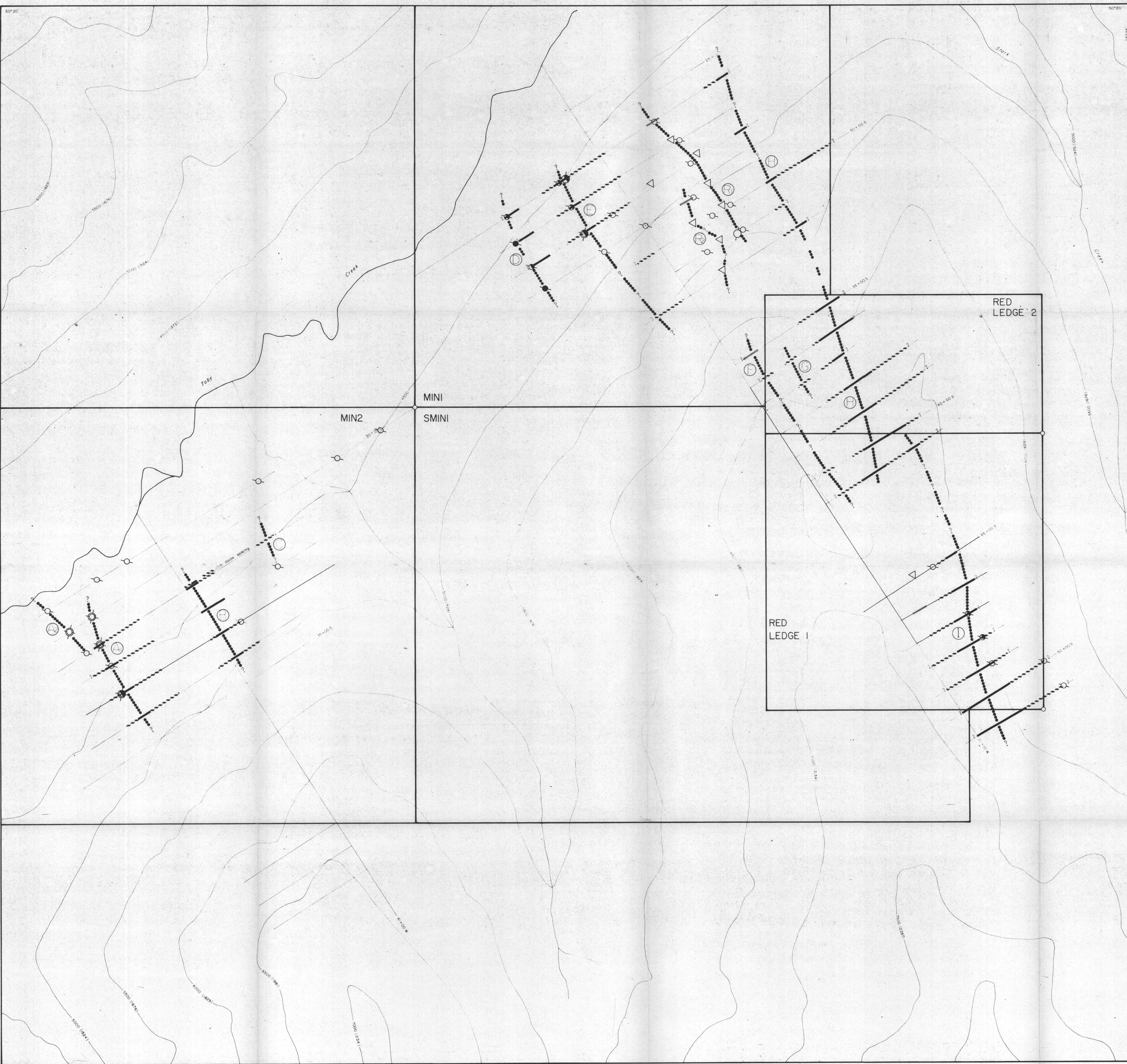
APPROVED

*PAC*

NOTE - CONTOURS AT LOGARITHMIC INTERVALS  
 1, -1.5, -2, -3, -5, -7.5, -10

DATE 5/12/80

PHOENIX GEOPHYSICS LIMITED  
 INDUCED POLARIZATION AND RESISTIVITY SURVEY



**SYMBOLS**

- GEOPHYSICAL ANOMALIES**
- INDUCED POLARIZATION (50m dipole spacing unless otherwise noted)
    - Definite
    - - - Probable
    - ..... Possible
  - RESISTIVITY
    - ▽
  - VLF-EM
    - Definite Seattle TX, Cutler TX
    - Probable Seattle TX, Cutler TX
    - Possible Seattle TX, Cutler TX
    - ⊙ CENTRE OF ANOMALOUS ZONE IDENTIFIER

Geophysical anomalies are taken from Cartwright and Dilgato (1980)

**PHOENIX GEOPHYSICS LIMITED**  
 INDUCED POLARIZATION AND RESISTIVITY SURVEY  
 PLAN MAP

- Grid line identifiers shown
- MINI Mineral claim boundary claim name, legs corner post shown
- 5000 (524) Topographic contour after 1:50,000 NTS map sheet 82N/8 elevation in feet (1 metre)

Part 2  
of 3

MINERAL RESOURCES BRANCH  
 ASSESSMENT REPORT  
**8639**  
 NO.

**ECHO BAY MINES LTD.**

MINI, MIN2, SMINI, RED LEDGE 1, RED LEDGE 2

**GEOPHYSICAL ANOMALIES**

NTS 82N/8W  
 GOLDEN MINING DIVISION, BRITISH COLUMBIA  
 SCALE 1:50,000 METRES  
 TRIGG, WOOLLETT CONSULTING LTD.  
 EDMONTON, ALBERTA

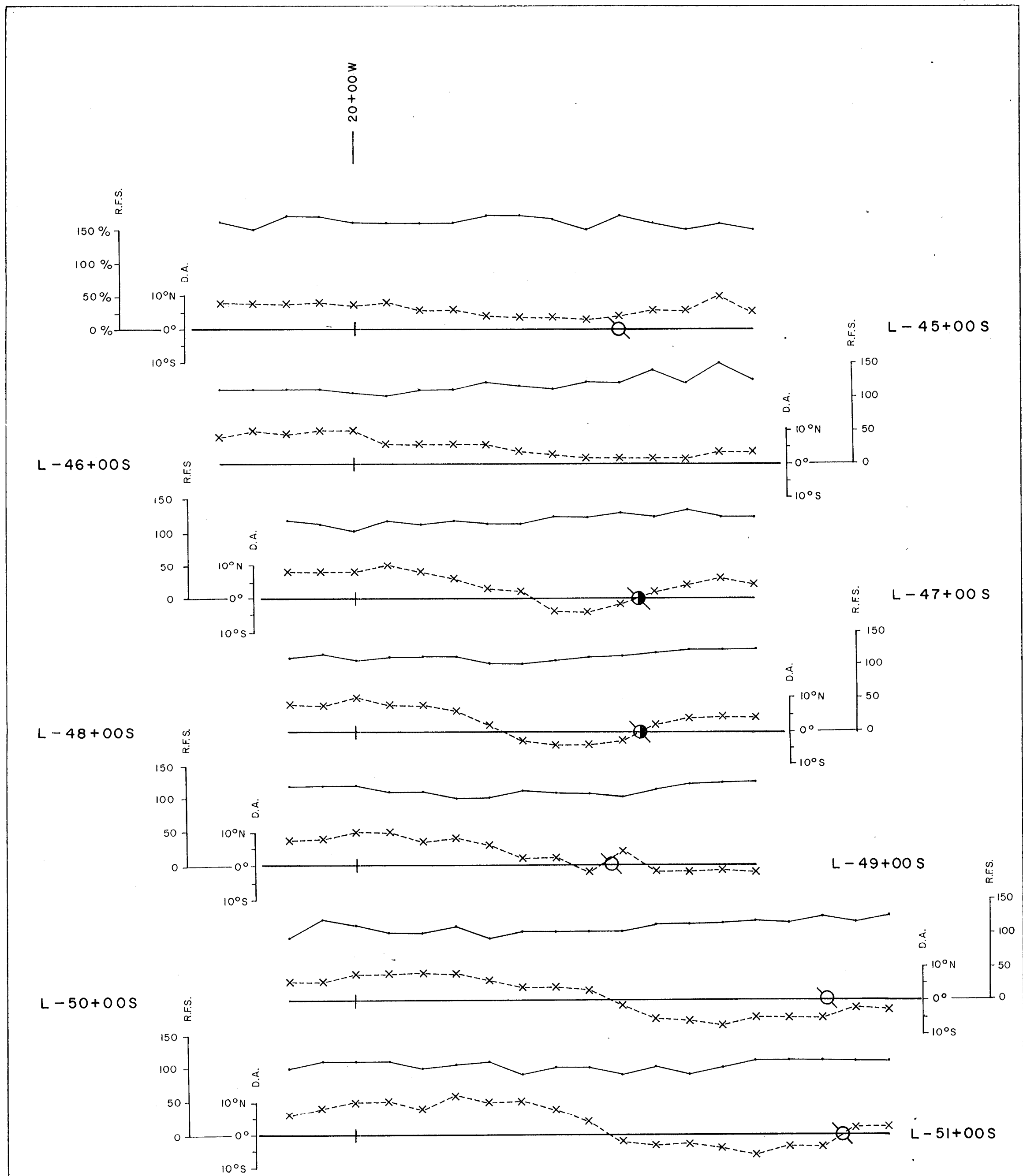
APPROVED *PAC*  
 DATE *Jan 4/81*

# PHOENIX GEOPHYSICS LIMITED

VLF - ELECTROMAGNETIC SURVEY

PLAN MAP

DWG. NO. - OEBI - E.M. 5230 - 1-4



MINERAL RESOURCES BRANCH  
ASSESSMENT REPORT

8639  
NO.

Part 2  
of 3

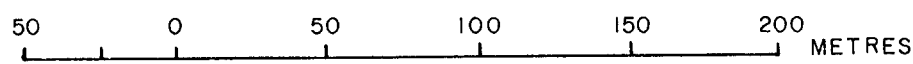
VLF-EM ANOMALY CLASSIFICATIONS

- DEFINITE, Cutler Tx.
- PROBABLE, Cutler Tx.
- POSSIBLE, Cutler Tx.

TRIGG, WOOLLETT CONSULTING LTD.

REDLEDGE 1 GRID, (PROJECT EBI)  
GOLDEN M.D., BRITISH COLUMBIA

SCALE



1:2500

SYMBOLS

- DIP ANGLE
- RELATIVE FIELD STRENGTH

DRAWN: R.J.P.

DATE: JAN. 1981

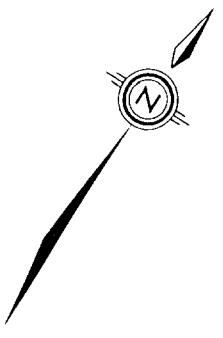
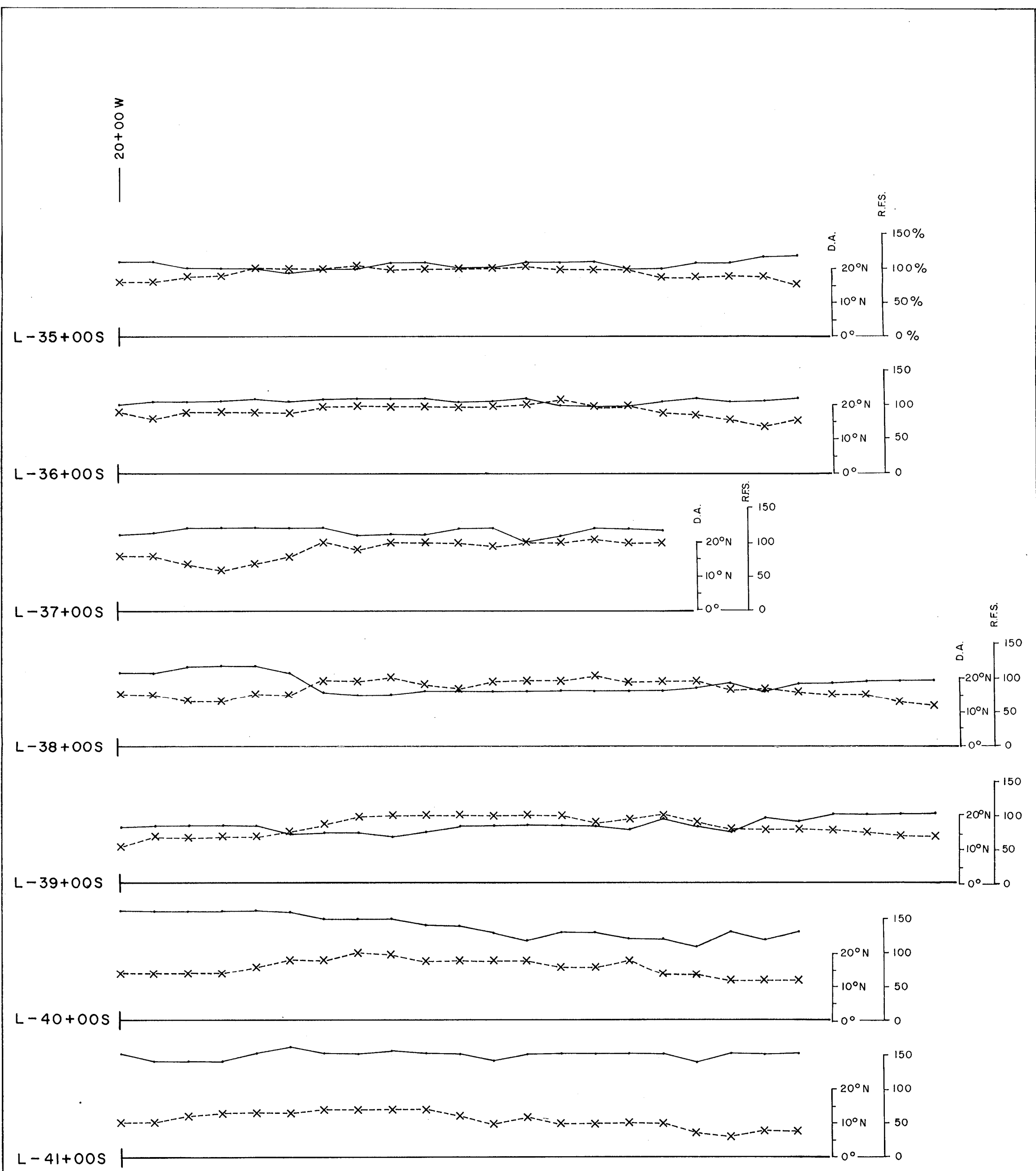
APPROVED: *PAC*

DATE: *Jan. 4/81*

# PHOENIX GEOPHYSICS LIMITED

VLF-ELECTROMAGNETIC SURVEY

PLAN MAP



MINERAL RESOURCES BRANCH  
ASSESSMENT REPORT  
**8639**

**Part 2**  
**of 3**

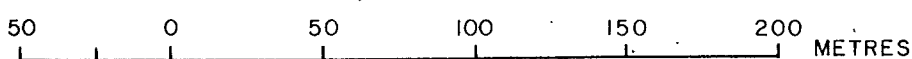
VLF-EM ANOMALY CLASSIFICATIONS

- DEFINITE, Cutler Tx.
- PROBABLE, Cutler Tx.
- POSSIBLE, Cutler Tx.

TRIGG, WOOLLETT CONSULTING LTD.

REDLEDGE 2 GRID, (PROJECT EBI)  
GOLDEN M.D., BRITISH COLUMBIA

SCALE



1:2500

SYMBOLS

- x---x DIP ANGLE
- RELATIVE FIELD STRENGTH

DRAWN: R.J.P.  
DATE: JAN. 1981  
APPROVED: *PAC*

DATE: *Jan. 4/81*

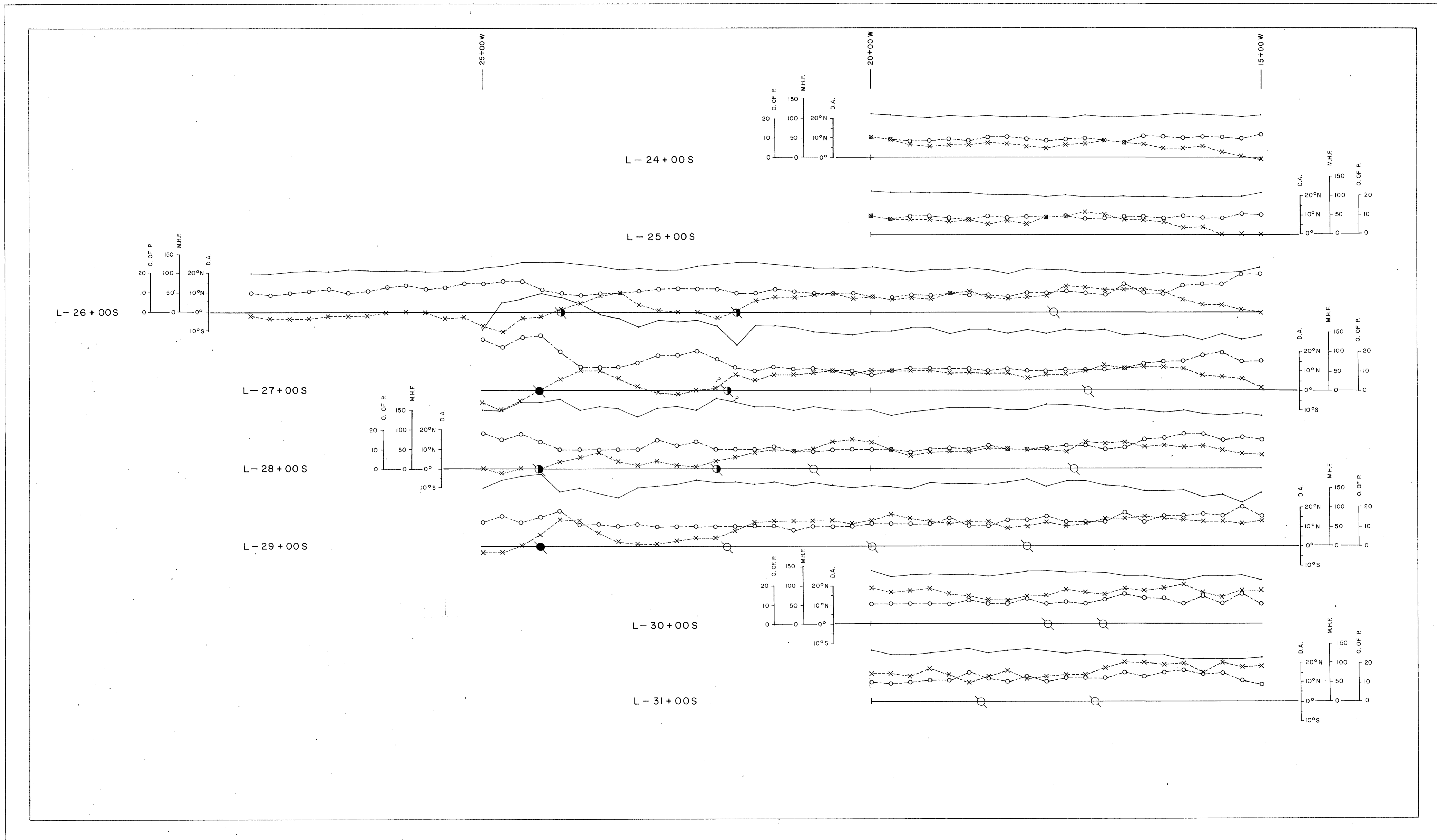
DWG. NO. - OEBI - E.M. 5232 - I-4

DWG. NO. - OEBI - E.M. 5229 - 1-3

# PHOENIX GEOPHYSICS LIMITED

VLF - ELECTROMAGNETIC SURVEY

PLAN MAP

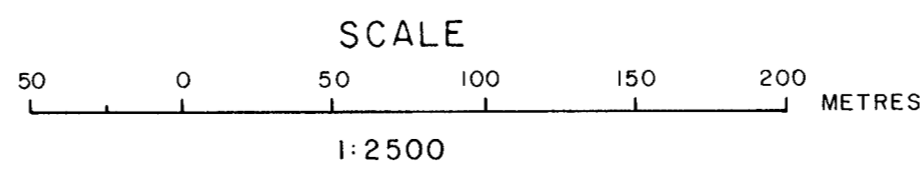


### VLF-EM ANOMALY CLASSIFICATION

- DEFINITE, Cutler Tx.
- ⊗ PROBABLE, Cutler Tx.
- ⊗ POSSIBLE, Cutler Tx.

### TRIGG, WOOLLETT CONSULTING LTD.

MIN L GRID, (PROJECT EBI)  
 GOLDEN M.D., BRITISH COLUMBIA



### SYMBOLS

- x-x-x-x DIP ANGLE
- MAXIMUM HORIZONTAL FIELD
- o-o-o-o OUT OF PHASE

*Part 2*  
*23*

MINERAL RESOURCES BRANCH  
 ASSESSMENT REPORT  
**8639**  
 NO.

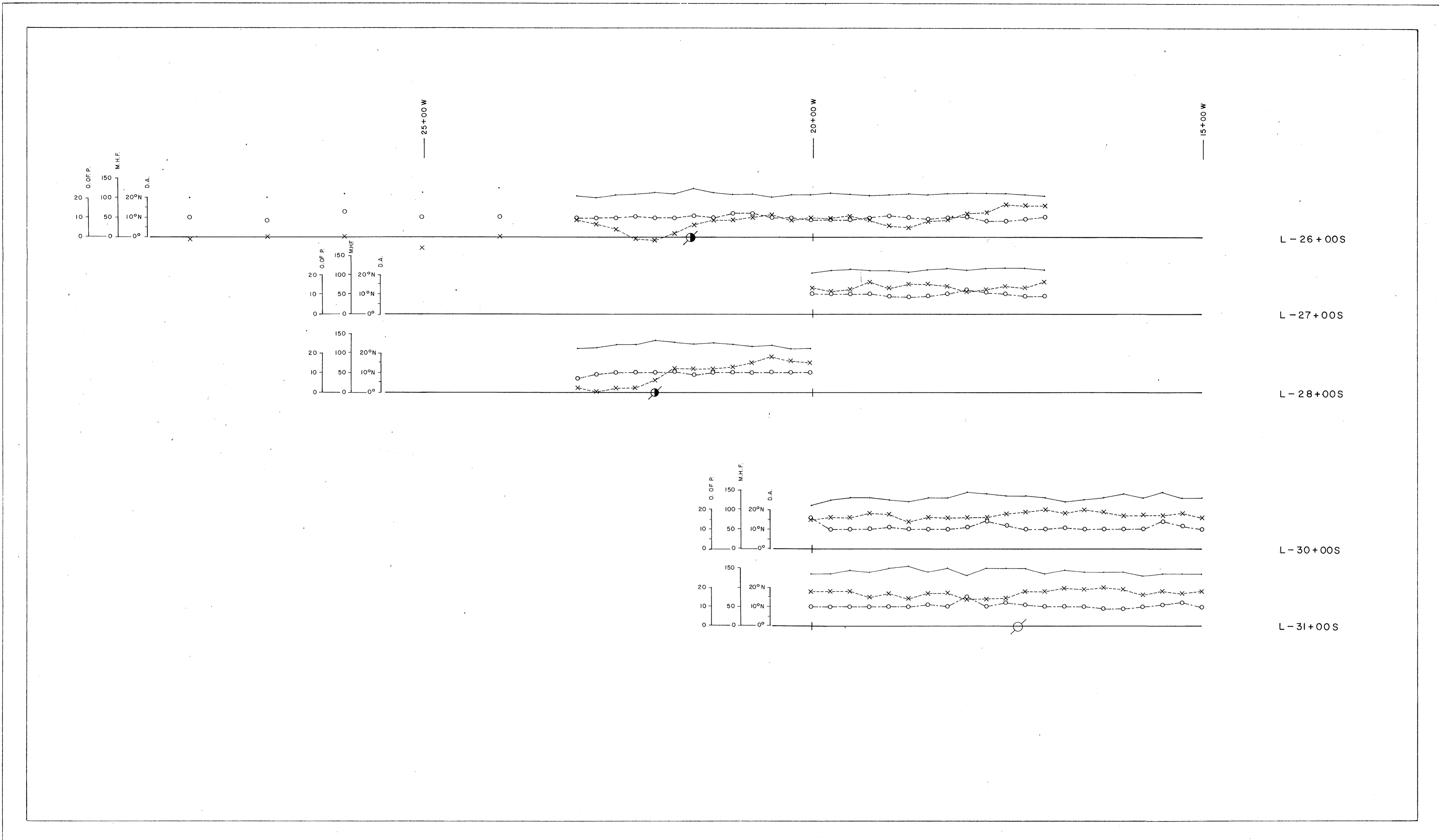
DRAWN: R.J.P.  
 DATE: JAN. 1981  
 APPROVED: PAC  
 DATE: Jan. 4/81

DWG. NO. - OEBI - E.M. 5229 - 4-5

# PHOENIX GEOPHYSICS LIMITED

VLF-ELECTROMAGNETIC SURVEY

PLAN MAP

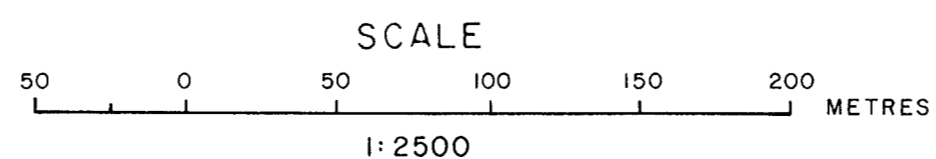


### VLF - EM ANOMALY CLASSIFICATION

- DEFINITE, Seattle Tx.
- ⊗ PROBABLE, Seattle Tx.
- ⊙ POSSIBLE, Seattle Tx.

### TRIGG, WOOLLETT CONSULTING LTD.

MIN I GRID, (PROJECT EBI)  
 GOLDEN M.D., BRITISH COLUMBIA



### SYMBOLS

- x---x---x DIP ANGLE
- MAXIMUM HORIZONTAL FIELD
- o---o---o OUT OF PHASE

*Part 2 of 3*

MINERAL RESOURCES BRANCH  
 ASSESSMENT REPORT  
**8639**  
 NO. \_\_\_\_\_

DRAWN: R.J.P.  
 DATE: JAN. 1981  
 APPROVED: *PAC*  
 DATE: *Jan. 4/81*




DWG. NO. - OEBI - E.M. 5230-1-2

# PHOENIX GEOPHYSICS LIMITED

VLF-ELECTROMAGNETIC SURVEY

PLAN MAP

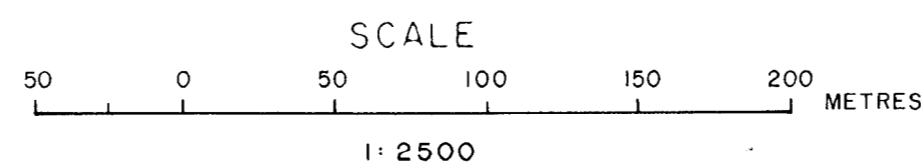


### VLF-EM ANOMALY CLASSIFICATION

- DEFINITE, Cutler Tx.
- PROBABLE, Cutler Tx.
- POSSIBLE, Cutler Tx.

### TRIGG, WOOLLETT CONSULTING LTD.

MIN 2 GRID, (PROJECT EBI)  
 GOLDEN M.D., BRITISH COLUMBIA



### SYMBOLS

- x---x---x DIP ANGLE
- MAXIMUM HORIZONTAL FIELD
- o---o---o OUT OF PHASE

MINERAL RESOURCES BRANCH  
 ASSESSMENT REPORT  
**8639**  
 NO.

DRAWN: R.J.P.  
 DATE: JAN. 1981  
 APPROVED: PAC  
 DATE: Jan. 4/81

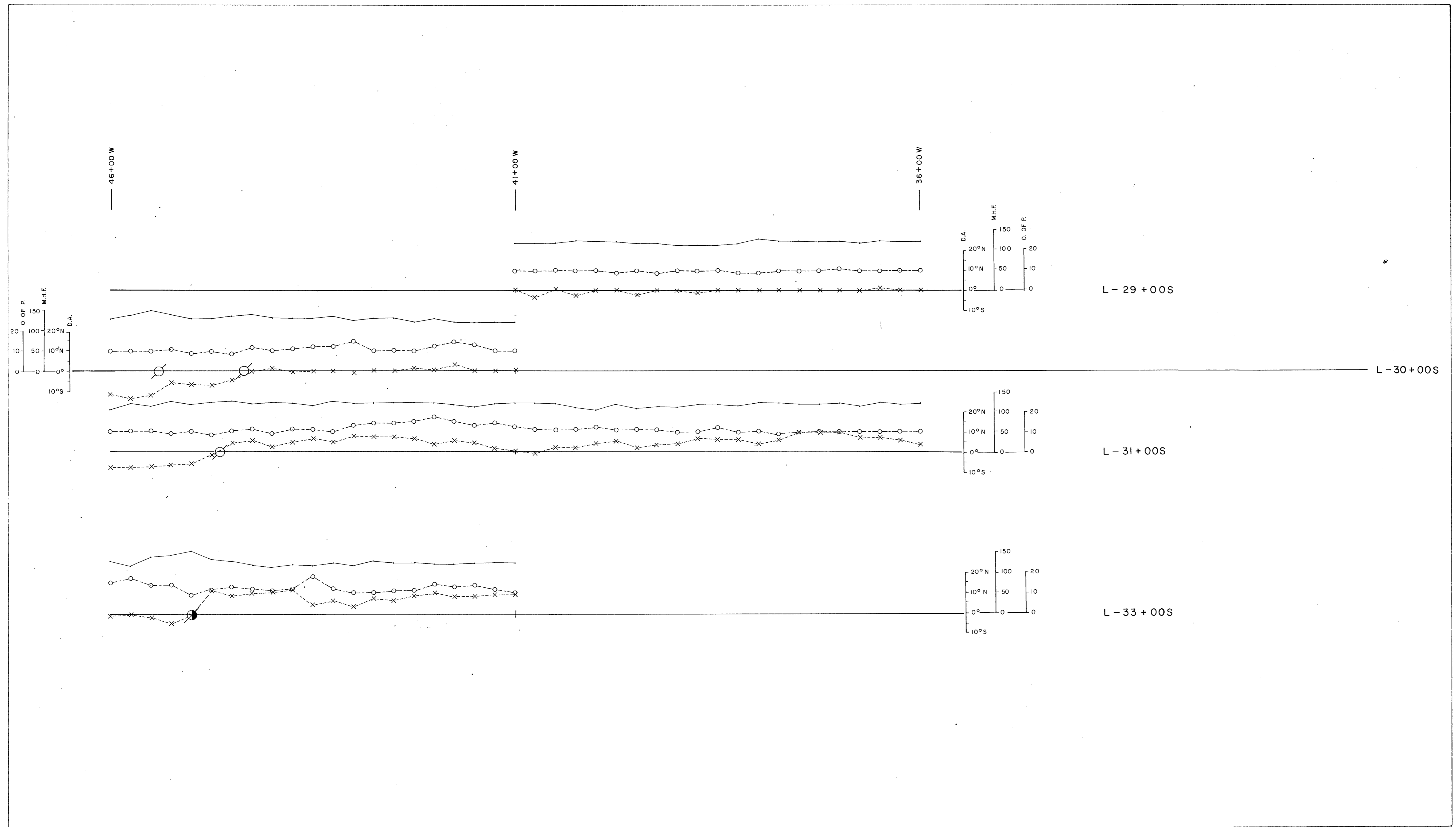
part 2 of 3

DWG. NO. - OE81 - FM 5230 - 3-4

# PHOENIX GEOPHYSICS LIMITED

VLF - ELECTROMAGNETIC SURVEY

PLAN MAP

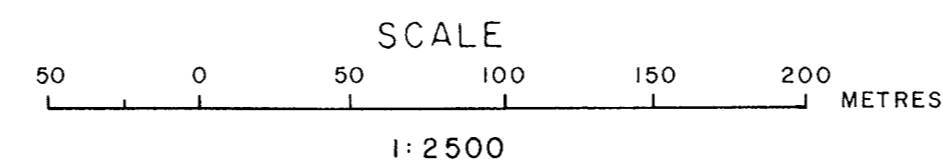


### VLF - EM ANOMALY CLASSIFICATION

- DEFINITE, Seattle Tx.
- PROBABLE, Seattle Tx.
- POSSIBLE, Seattle Tx.

### TRIGG, WOOLLETT CONSULTING LTD.

MIN 2 GRID, (PROJECT EBI)  
GOLDEN M.D., BRITISH COLUMBIA



### SYMBOLS

- x---x---x DIP ANGLE
- M.H.F.
- OUT OF PHASE

MINERAL RESOURCES BRANCH  
ASSESSMENT REPORT  
**8639**  
NO.

*Part 2 of 3*

DRAWN: R.J.P.  
DATE: JAN. 1981  
APPROVED: *PAC*  
DATE: *Jan. 4/81*