

PROSPECTING REPORT

ON

Wo.6. & Wo.7.

NANAIMO, M.D. N.T.S. 92F/1W

LONG.124.28 W LAT.49.07' N

OF

CANAMIN RESOURCES LTD.

BY

EFREM SPECOGNA FREE MINER

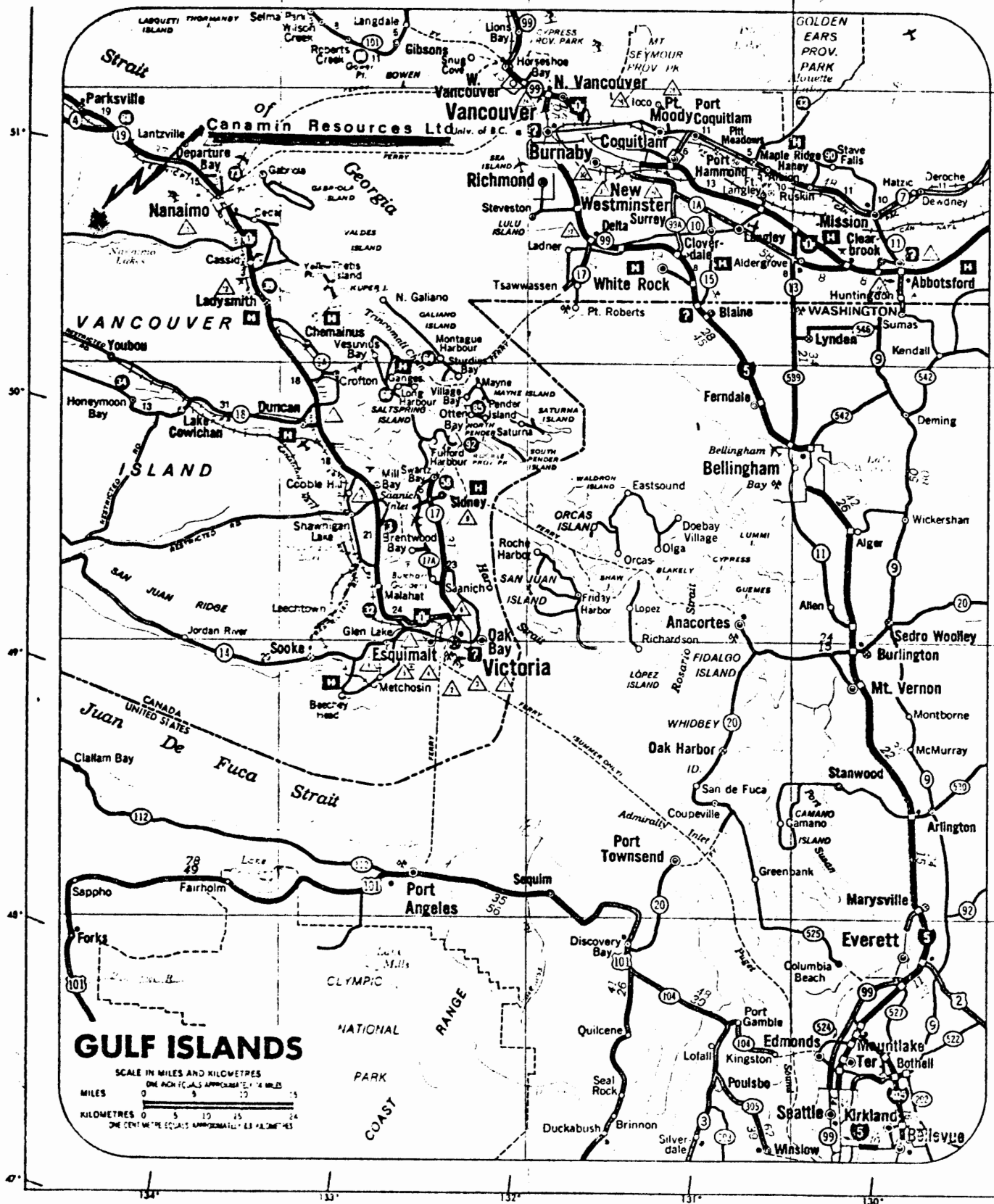
NANAIMO, B.C.

DECEMBER, 9-1980

MINERAL RESOURCES BRANCH  
ASSESSMENT REPORT

## Table of Contents

Location Map	1
Introduction	2
Claim-Map	3
Technical Data	4
Itemized Cost	5
Qualification	6
Regional geology map	7
Prospecting Map Rockyrun	8
Prospecting Map Tangle Mt.	9



CANAMIN RESOURCES LTD

LOCATION MAP 92

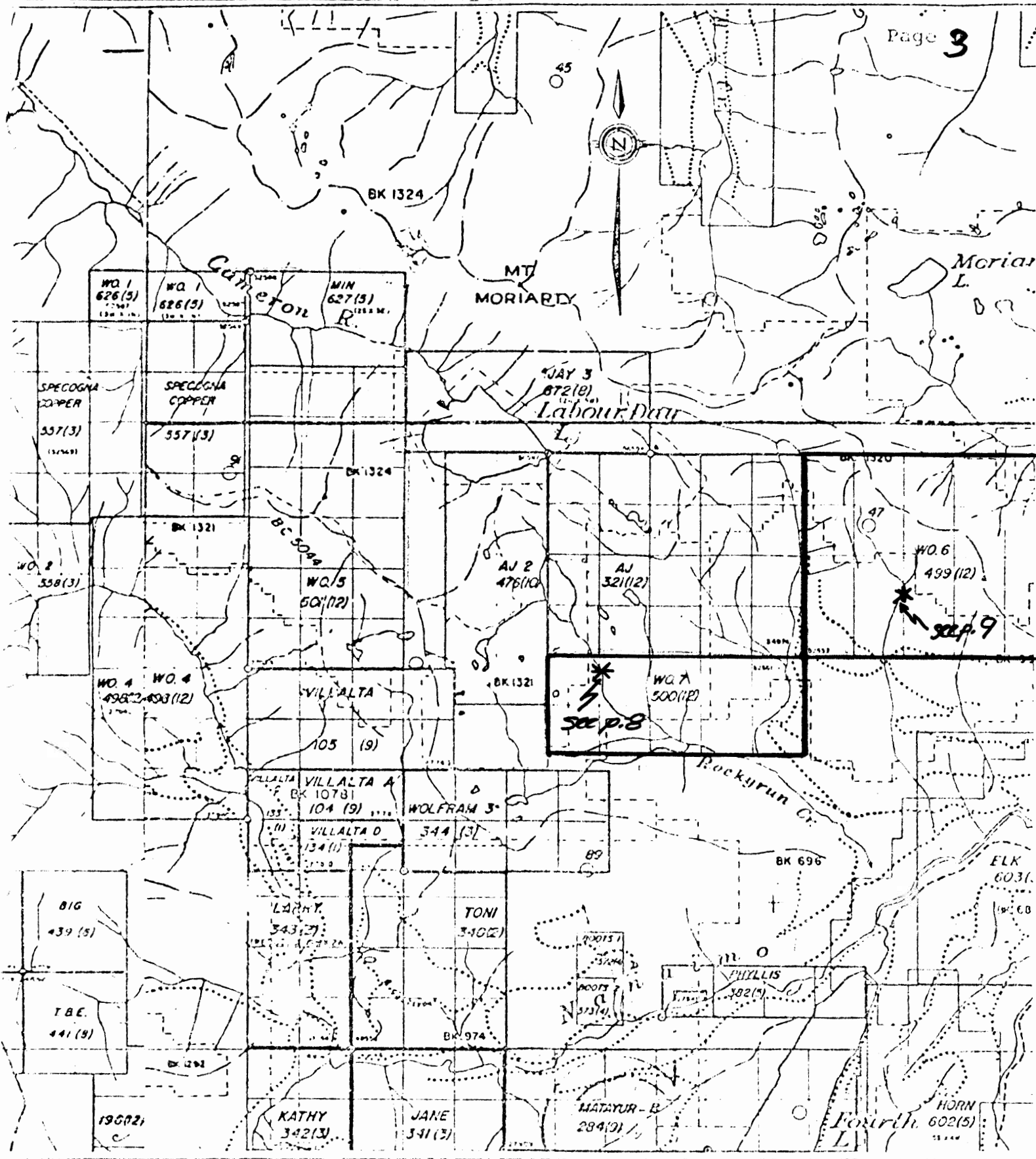
Fig. 1

## Introduction

The Wo.6, and Wo.7, Mineral Claims were located in  
in 1979.

Twenty days of prospecting were done on the  
Wo.6, and Wo7,.

The claims are still interesting enough that  
some Geophysical survey will be done this coming  
year.



CANAMIN RESOURCES LTD  
 MINERAL CLAIM LOCATION MAP

Technical Data

On Wo.7, in the Rockyrun, the part of it that drains the Indian Lake below the rock bluffs the intrusive rocks are cut by younger intrusive rocks.

The younger rocks occur as narrow dikes 30 cm. to 1 m, wide. Associated with the above rocks are stringers of Pyrite, Chalcopyrite, and Magnetite.

Were the Cr. cuts the rock bluff, it runs down a northwesterly fault, within the fault some Calcite, veinlets mineralized by Sphalerite, Pyrite, and Chalcopyrite, in that order, occur.

On Wo.6, most of the rocks are skarnified volcanic rocks.

Pyrite is the only mineral noted, in rocks and particularly so in Epidote, indicating intrusive rocks at shallow depth.

One dike five metres wide, of Rhyolite is well exposed in a road cut, on the top and most westerly road on Tangle mountain.

Itemized Cost

Prospecting 15 days by one person  
 April 10; 15,16,17,18, 19, 21,22.  
 June 14, 15, 18, 19, 20, 24. 25. 1,500.00

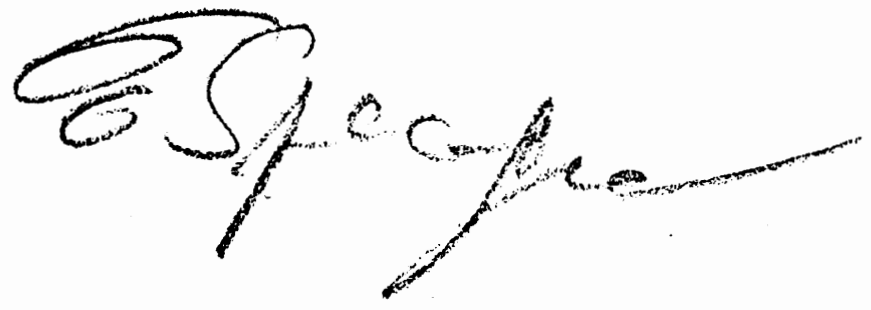
Prospecting 5 days two persons  
 April 8, 9, 11  
 June 21, 22. 1,000.00

Travel Expenses 250.00


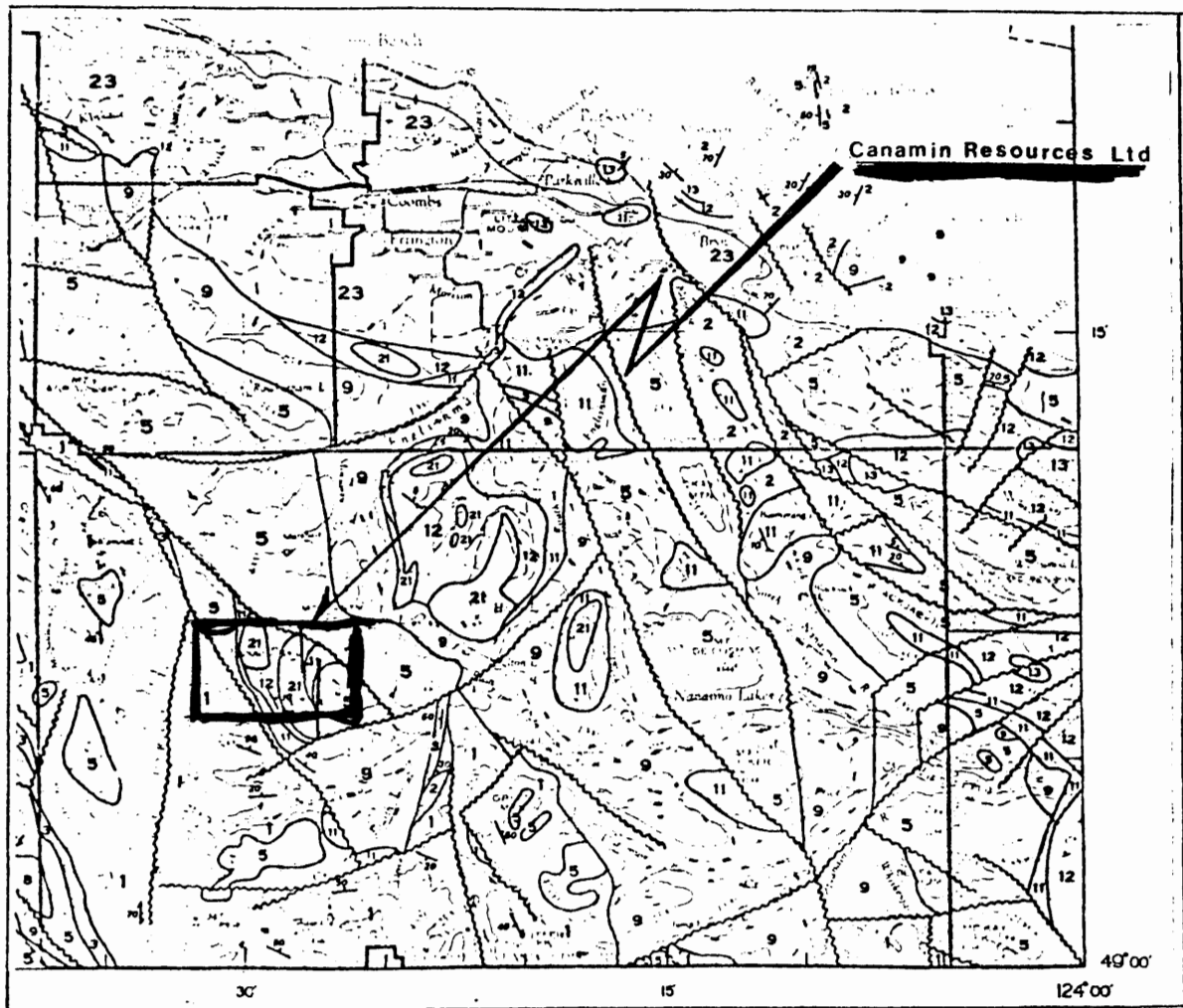
Total -----  
 2,750.00

Qualification

I, Efrem Specogna of 1704 Centenary Dr. RR#1  
Nanaimo, B.C.; certify that:  
I am a Qualified self taught Prospector.  
As a Hobby I began to prospect in 1962, in 1968  
I increased my prospecting to a professional  
status.

A handwritten signature in cursive script, appearing to read 'Efrem Specogna', written in dark ink on a white background.





LEGEND

TERTIARY

22 Rhyolitic, to dacitic tuff, breccia, ignimbrite

21 Hornblende quartz diorite, leucoquartz monzonite, porphyritic dacite, breccia

UPPER CRETACEOUS

18 SPRAY FORMATION: siltstone, shale, fine sandstone

12 HASLAM FORMATION: shale, siltstone, fine sandstone

11 COMOX FORMATION: sandstone, conglomerate, shale, coal: 11a is BENSON MEMBER: mainly coarse conglomerate

UPPER TRIASSIC AND OLDER

5 KARMUTSEN FORMATION: pillow-basalt and pillow-breccia, massive basalt flows; minor tuff volcanic breccia. Jasperoid tuff, breccia and conglomerate at base

PENNSYLVANIAN AND OLDER


1 Volcanic breccia, tuff, argillite; greenstone, greenschist; dykes and sills of andesite-porphry

8

INDIAN LAKE DRAINAGE

VOLCANIC ROCK BLUFS  
INTRUSIVE

MINERALIZATION



for location  
see p. 3

WESTERN-ROCKYRUN CR.

W07-ROCKYRUN cr.

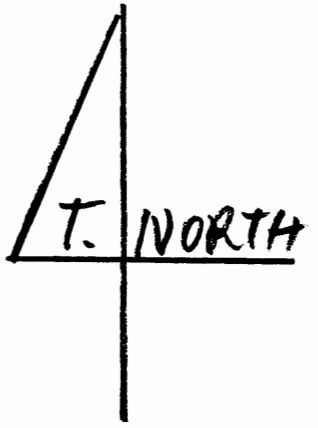
-----		
----- PYRITE - MAGNETITE - SPHALERITE		
SCALE: 10c-1000m	APPROVED BY:	DRAWN BY E.S.
DATE: 10-04-81		REVISED
		DRAWING NUMBER

B.M. 7

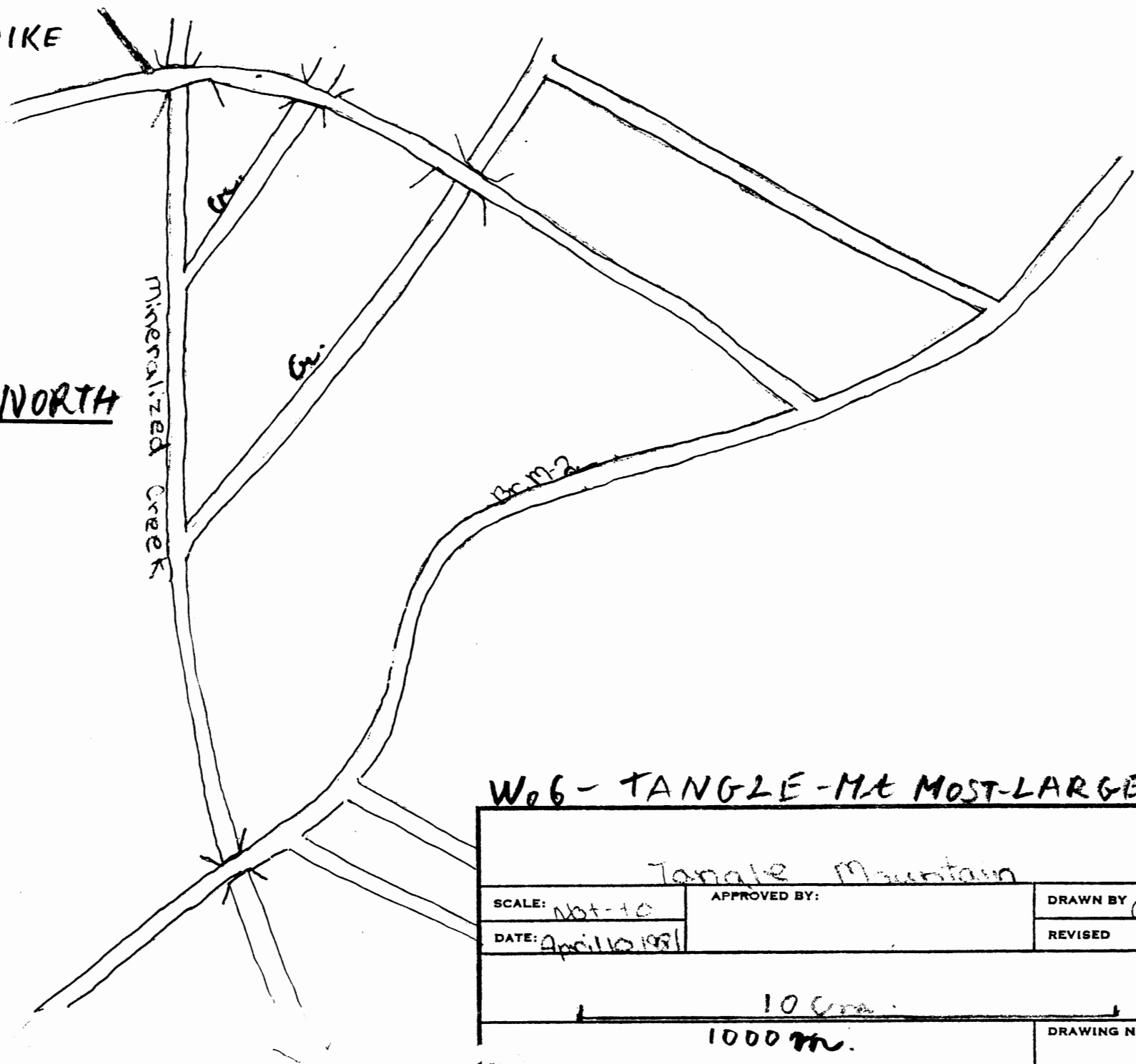


X-1

RHYOLITE DIKE



MINERALIZED CREEK



see p. 3 for location

W06 - TANGLE - MA MOST-LARGER - Gr.

Tangle Mountain		
SCALE: Nxt-10	APPROVED BY:	DRAWN BY Carol S.
DATE: April 10 1981		REVISED
10 Gr. 1000 m.		DRAWING NUMBER