

PROSPECTING REPORT

on the

Fortuna Lot 1591
Fortuna No 1 Lot 1592
Fortuna No 2 Lot 1593
Fortuna No 3 Lot 1594
Fortuna Fraction No 4 Lot 2331

Kamloops Mining Division

92P/1E

Lat. $51^{\circ} 7'$ Long. $120^{\circ} 00'$

by

Marjorie Peckham- owner

Leonard B. Peckham- Operator

Submitted February 16-1981




TABLE OF CONTENTS

PAGE NO

Introduction	1
Work done	1
Statement of costs	2
Statement of qualifications	2
Location maps	3 & 4

INTRODUCTION

The Fortuna Group consists of the Fortuna, Fortuna 1,2,3 and the Fortuna Fraction 4 claims. They are situated approximately 16 km east of the Louis Creek Post Office and on the mountain just north of the Blucher Hall. A large amount of development work has been done on the property consisting of three tunnels, one 126 metres long and the others 10 and 8 metres respectively. The main tunnel intersects several stringers carrying values in gold, silver lead and copper, while in the face there shows up a strong body of sulphide ore carrying values in copper, silver and gold. It is reported nickel and platinum have also been found. This information can be found in the B.C. Report of Minister of Mines, 1909 page J123, 1914 page K209&210, 1918 page F236 and 1919 page K236.

Access is by Highway no.5 north from Kamloops, a distance of approximately 64 km, to Louis Creek Post Office and then due east another 16 km. This portion of the road is presently being paved.

WORK DONE

A highly altered zone runs in a general east-west direction parallel with the road and easily identified. The mineralization is chiefly pyrite pyhotite, arseno pyrite and galena in massive mineral belts up to 4.5 metres. Traces of copper mineralization were also noted. Some time was spent looking for the tunnels. They were badly caved and will require a lot of excavation and timbering before they can be sampled. On Fortuna 3 (L1594) boxes of drill core were found from previous drilling. Some time was spent looking for drill sights and holes. Samples were taken along the base line which have been assayed. Some bulk sampling was done but has not been assayed yet.

STATEMENT OF COSTS

Feb.24-1980-one day-2 men	\$75.00/man/day	\$ 150.00
May 17-1980- " " -2 "	75.00/ m / "	150.00
July 3-1980- " " 1 "	75.00/ " / "	75.00
Aug. 7-1980- " " 1 "	75.00/ ' / "	75.00

4 trips from Kamloops to Fortuna claims & return
 640 km @ .25 ¢ per km 160.00

Food for 4 days for a total of
 6 men @ \$15.00 per day 90.00

~~total~~ 700.00

ASSAYS 84.25

TOTAL 784.25

LINE 390.00

1174.25

STATEMENT OF QUALIFICATIONS

I, Leonard E. Peckham hereby certify:

1. That I am a qualified Prospector, resident at 301-277 Arrowstone Dr., Kamloops, B.C.
2. That I have attended several prospector schools including the one sponsored by the Chamber of Mines in Vancouver B.C. I took the course for prospectors put on by the Ministry of Mines and Petroleum Resources in the spring of 1979 in Kamloops.
3. I have held a Free Miner's Certificate for over 30 years.

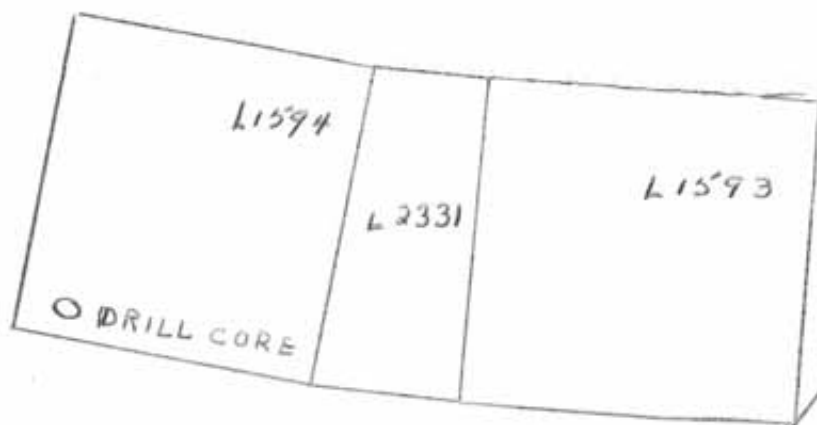
Leonard E. Peckham

THE "FORTUNA" GROUP
OF REVERTED CROWN GRANT
MINERAL CLAIMS

X IND. BULK SAMPLES

MT. FRASER

- 3 -



BASE LINE

HIWY TO LOUIS CR. PO

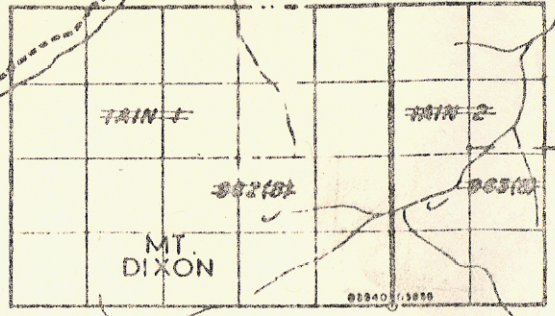
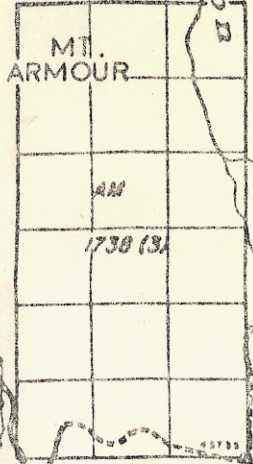
FRASER

CR

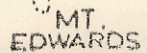
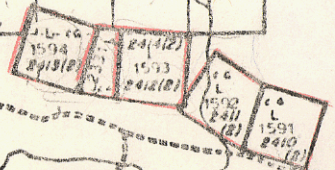
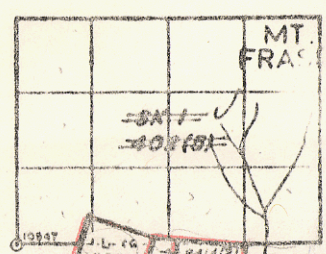

BLUCHER HALL

WISCK.

ROAD TO HEFFLY LN



"Fortuna" Group
"Blucher Hall"



O EAST SEE MAP 82M/4W
FORBIDDEN MINERAL CLAIM
VERIFIED LEGAL CORNER POST
LEGAL SURVEY
LEGAL CORNER POST & TAG NUMBER 0-3333

