

1981

GEOLOGICAL AND GEOCHEMICAL REPORT

ON THE

WAY 1-23, BULL 1-5, CLIMAX 1-11

POST 1 AND MACC MINERAL CLAIMS

LIARD MINING DIVISION, BRITISH COLUMBIA  
N.T.S. 104-O-16E and W  
Latitude: 59°56'N; Longitude 130°15'W

OWNER: REGIONAL RESOURCES LTD.

UNDER OPTION TO  
AMAX OF CANADA LIMITED

OPERATOR: REGIONAL RESOURCES LTD.


CONSULTANT: CORDILLERAN ENGINEERING

BY

CORDILLERAN ENGINEERING  
1418-355 Burrard Street  
Vancouver, B.C. V6C 2G8

DATE SUBMITTED: DECEMBER, 1981

WORK PERIOD: June 1 - Oct. 20, 1981



## TABLE OF CONTENTS

-PART 1: Plates 1 to 17

## VOLUME II of II

-PART 2: Plates 18 to 29

➤PART 3: Plates 30 to 47

PLATES

		<u>Scale</u>
PLATE 1	Claim Map	1:50,000
PLATE 2	Geology Map #1	1:10,000
PLATE 3	Geology Map #2	1:10,000
PLATE 4	Geology Map #3	1:10,000
PLATE 5	Geology Map #4	1:10,000
PLATE 6	Geology Map #5	1:10,000
PLATE 7	Discovery Area Geology	1:500
PLATE 8	Silvertip Hill Trench Geology	1:500
PLATE 9	Diamond Drill Section DD1-DD1'	1:500
PLATE 10	Diamond Drill Section DD2-DD2'	1:500
PLATE 11	Diamond Drill Section DD3-DD3'	1:500
PLATE 12	Diamond Drill Section DD4-DD4'	1:500
PLATE 13	Anomalous Stream Sediment Sample Locations	1:50,000
	<u>Soil Geochemistry</u>	
PLATE 14	North Grid Key #3 - Pb	1:5000
PLATE 15	" " Key #3 - Zn	1:5000
PLATE 16	" " Key #3 - Ag	1:5000
PLATE 17	" " Key #3 - Ba	1:5000
PLATE 18	North Grid Key #5 - Pb	1:5000
PLATE 19	" " Key #5 - Zn	1:5000
PLATE 20	" " Key #5 - Ag	1:5000
PLATE 21	" " Key #5 - Ba	1:5000
PLATE 22	North Grid Key #6 - Pb	1:5000
PLATE 23	" " Key #6 - Zn	1:5000
PLATE 24	" " Key #6 - Ag	1:5000
PLATE 25	" " Key #6 - Ba	1:5000
PLATE 26	North Grid Key #7 - Pb	1:5000
PLATE 27	" " Key #7 - Zn	1:5000
PLATE 28	" " Key #7 - Ag	1:5000
PLATE 29	" " Key #7 - Ba	1:5000
PLATE 30	South Grid Key #8 - Pb	1:5000
PLATE 31	" " Key #8 - Zn	1:5000
PLATE 32	" " Key #8 - Ag	1:5000
PLATE 33	" " Key #8 - Ba	1:5000

PART 1: Plates 1 to 17

PART 2:

Plates 18 to 29

PART 3:

Plates 30 to 47

**TABLE OF CONTENTS**  
**(PLATES Cont'd)**

		<u>Scale</u>	
<b>PART 3: PLATES 30 to 47</b>	PLATE 34	South Grid Key #9 - Pb	1:5000
	PLATE 35	" " Key #9 - Zn	1:5000
	PLATE 36	" " Key #9 - Ag	1:5000
	PLATE 37	" " Key #9 - Ba	1:5000
	PLATE 38	South Grid Key #10- Pb	1:5000
	PLATE 39	" " Key #10- Zn	1:5000
	PLATE 40	" " Key #10 -Ag	1:5000
	PLATE 41	" " Key #10-Ba	1:5000
	PLATE 42	Soil Geochemistry Compilation	1:20000
	PLATE 43	Lower North Grid, Grid Key's 3,5,6,7	1:10000
	PLATE 44	Upper South Grid, Grid Key's 8,9	1:10000
	PLATE 45	Lower South Grid, Grid Key's 9,10	1:10000
	PLATE 46	Control Survey, Claim Map	1:10000
	PLATE 47	Diamond Drill Hole and Trench Survey	1:1000

**ACCOMPANYING REPORTS:**

RE: AIRBORNE GEOPHYSICS:

1981 GEOPHYSICAL ASSESSMENT REPORT

Midway Property

By: J.L.LeBel, AMAX, Vancouver and  
Dighem Limited, Toronto

RE: GROUND EM:

GEOPHYSICAL REPORT on a  
PULSE ELECTROMAGNETOMETER SURVEY

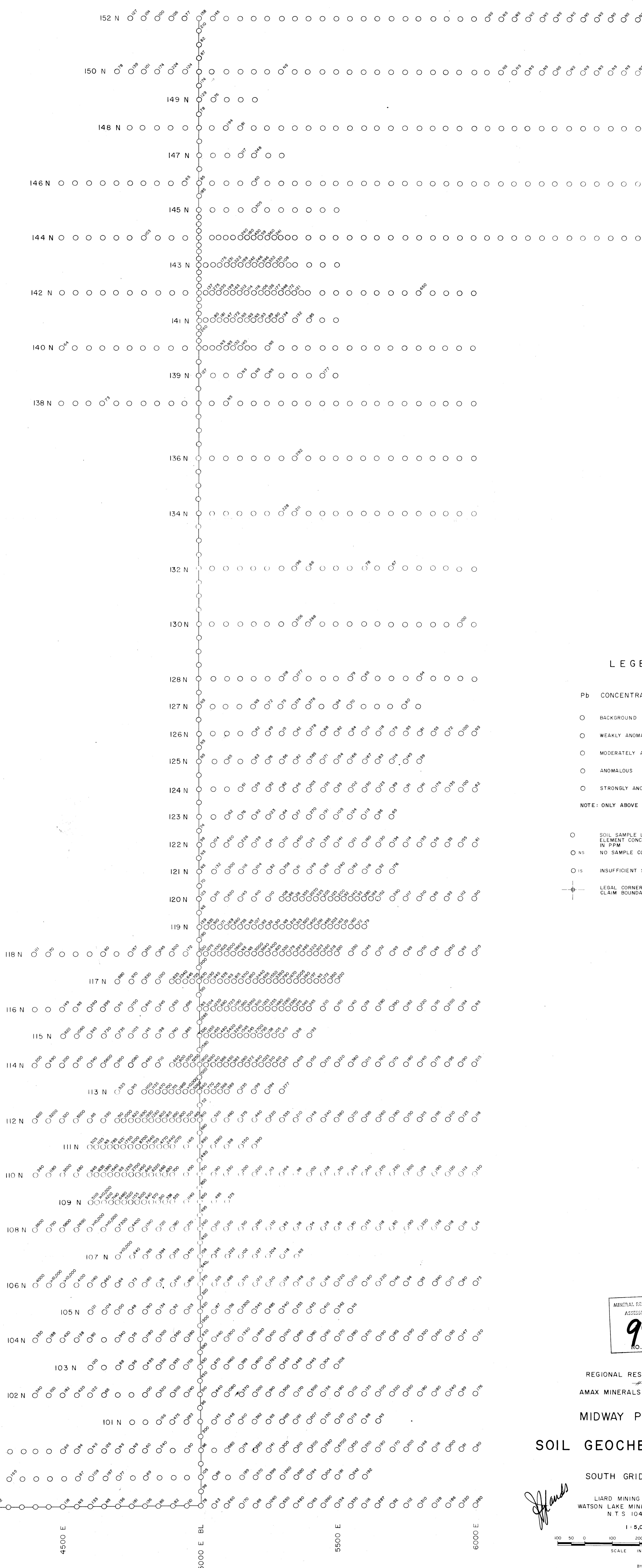
Midway Property

By: Glen E.White Geophysical Consulting  
Date of Report: October 28, 1981

RE: GRAVITY:

MIDWAY PROPERTY GRAVITY SURVEY

By: Ager, Berretta & Associates Inc.  
Date of Report: November, 1981



**LEGEND**

**Pb CONCENTRATION IN PPM**

○	BACKGROUND	< 60
○	WEAKLY ANOMALOUS	60 - 140
○	MODERATELY ANOMALOUS	141 - 340
○	ANOMALOUS	341 - 830
○	STRONGLY ANOMALOUS	> 830

NOTE: ONLY ABOVE BACKGROUND RESULTS PLOTTED

- SOIL SAMPLE LOCATION AND ELEMENT CONCENTRATION IN PPM
- NS NO SAMPLE COLLECTED
- IS INSUFFICIENT SAMPLE
- ⊕ LEGAL CORNER POSTS AND CLAIM BOUNDARIES

MINERAL RESOURCES BRANCH  
ASSESSMENT REPORT  
**9912**  
Part 4 of 7

REGIONAL RESOURCES LTD.  
AMAX MINERALS EXPLORATION

**MIDWAY PROPERTY  
SOIL GEOCHEMISTRY - Pb**

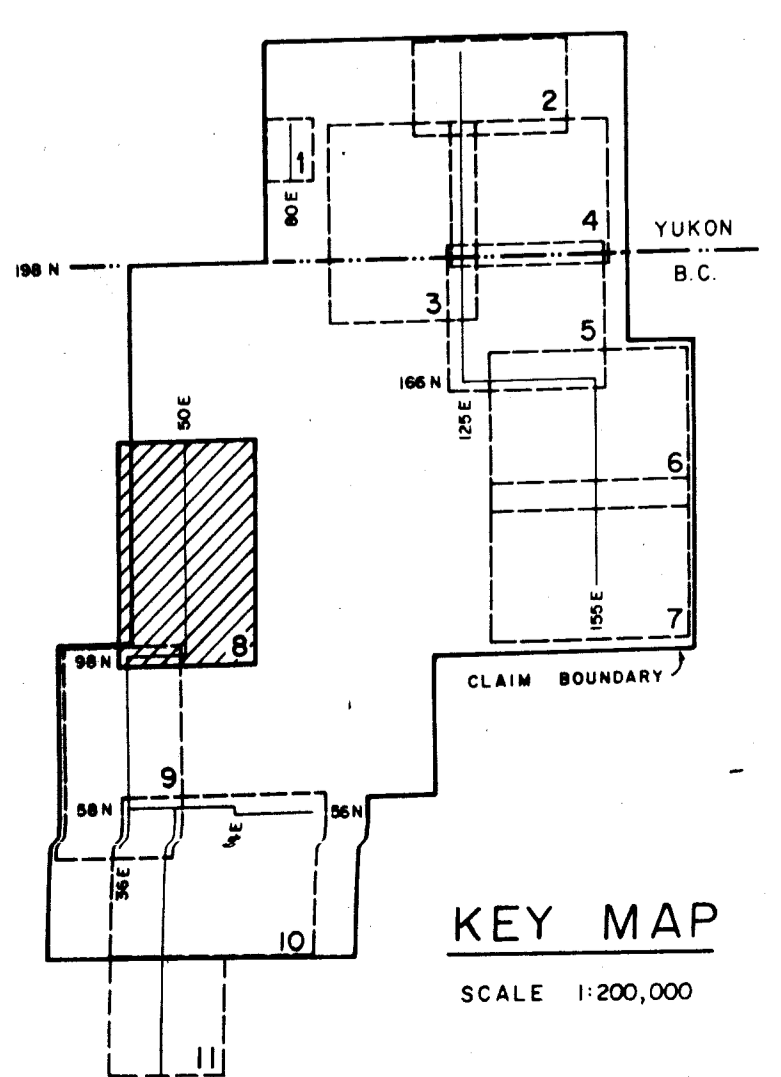
SOUTH GRID KEY # 8


LIARD MINING DIVISION, B.C.  
WATSON LAKE MINING DISTRICT, Y.T.  
N T S 104 D, 105 B

1:5,000



BY  
CORDILLERAN ENGINEERING  
148-355 BARRARD STREET  
VANCOUVER, B.C. V6C 2S8





**LEGEND**

Zn CONCENTRATION IN PPM	
○	BACKGROUND < 250
○	WEAKLY ANOMALOUS 250 - 500
○	MODERATELY ANOMALOUS 501 - 1000
○	ANOMALOUS 1001 - 2000
○	STRONGLY ANOMALOUS > 2000

NOTE: ONLY ABOVE BACKGROUND RESULTS PLOTTED

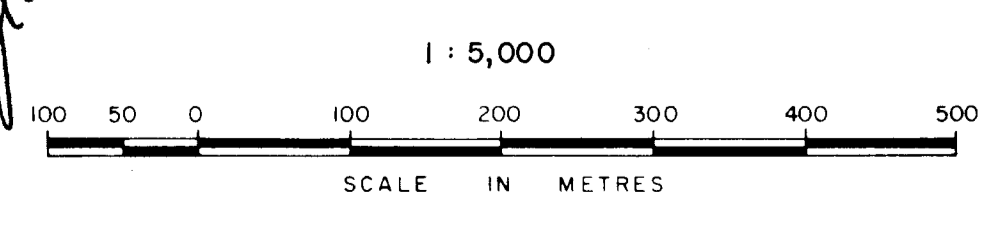
- SOIL SAMPLE LOCATION AND ELEMENT CONCENTRATION IN PPM
- NS NO SAMPLE COLLECTED
- IS INSUFFICIENT SAMPLE
- ⊕ LEGAL CORNER POSTS AND CLAIM BOUNDARIES

MINERAL RESOURCES BRANCH  
 EXPLORATION REPORT  
**9912**  
 NO.  
 Part 24 of 7

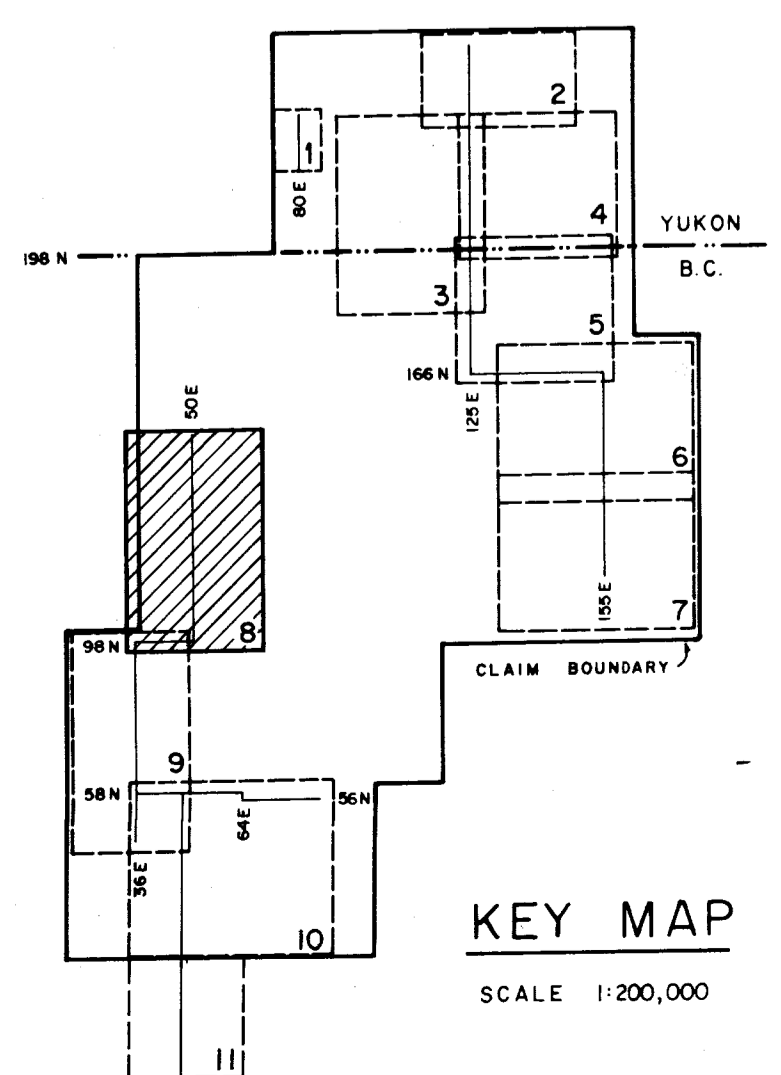
REGIONAL RESOURCES LTD.  
 AMAX MINERALS EXPLORATION


**MIDWAY PROPERTY**  
**SOIL GEOCHEMISTRY - Zn**  
 SOUTH GRID KEY # 8

LIARD MINING DIVISION, B.C.  
 WATSON LAKE MINING DISTRICT, Y.T.  
 N.T.S. 104 D, 105 B



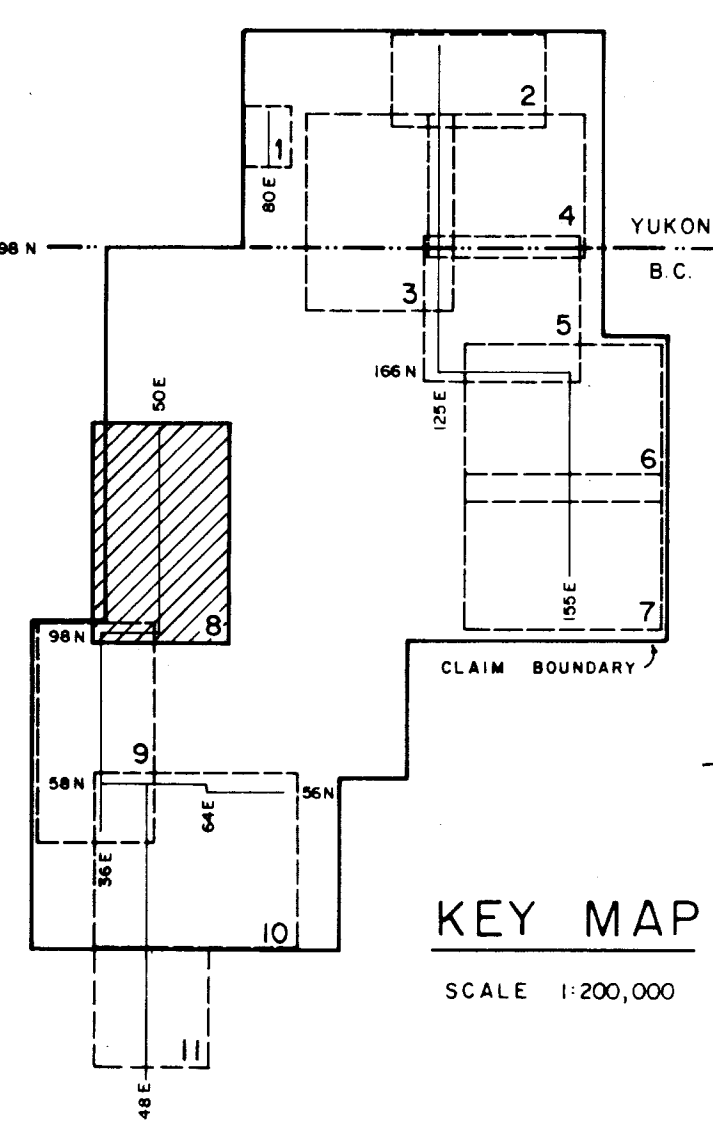
BY  
 CORDILLERAN ENGINEERING  
 408 - 355 BURNARD STREET  
 VANCOUVER, B.C. V6C 2S8





**LEGEND**

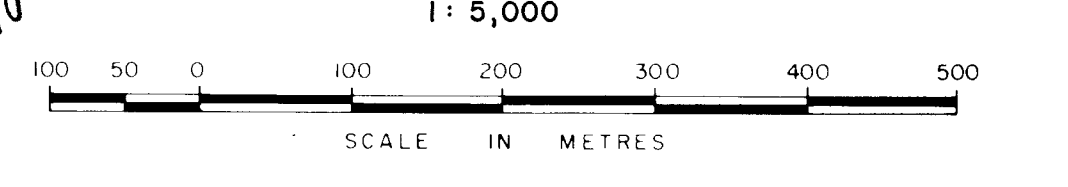
- Ag CONCENTRATION IN PPM
- BACKGROUND < 0.9
  - WEAKLY ANOMALOUS 0.9 - 2.0
  - MODERATELY ANOMALOUS 2.1 - 4.3
  - ANOMALOUS 4.4 - 9.0
  - STRONGLY ANOMALOUS > 9.0
- NOTE: ONLY ABOVE BACKGROUND RESULTS PLOTTED
- SOIL SAMPLE LOCATION AND ELEMENT CONCENTRATION IN PPM
  - NS NO SAMPLE COLLECTED
  - IS INSUFFICIENT SAMPLE
  - ⊕ LEGAL CORNER POSTS AND CLAIM BOUNDARIES



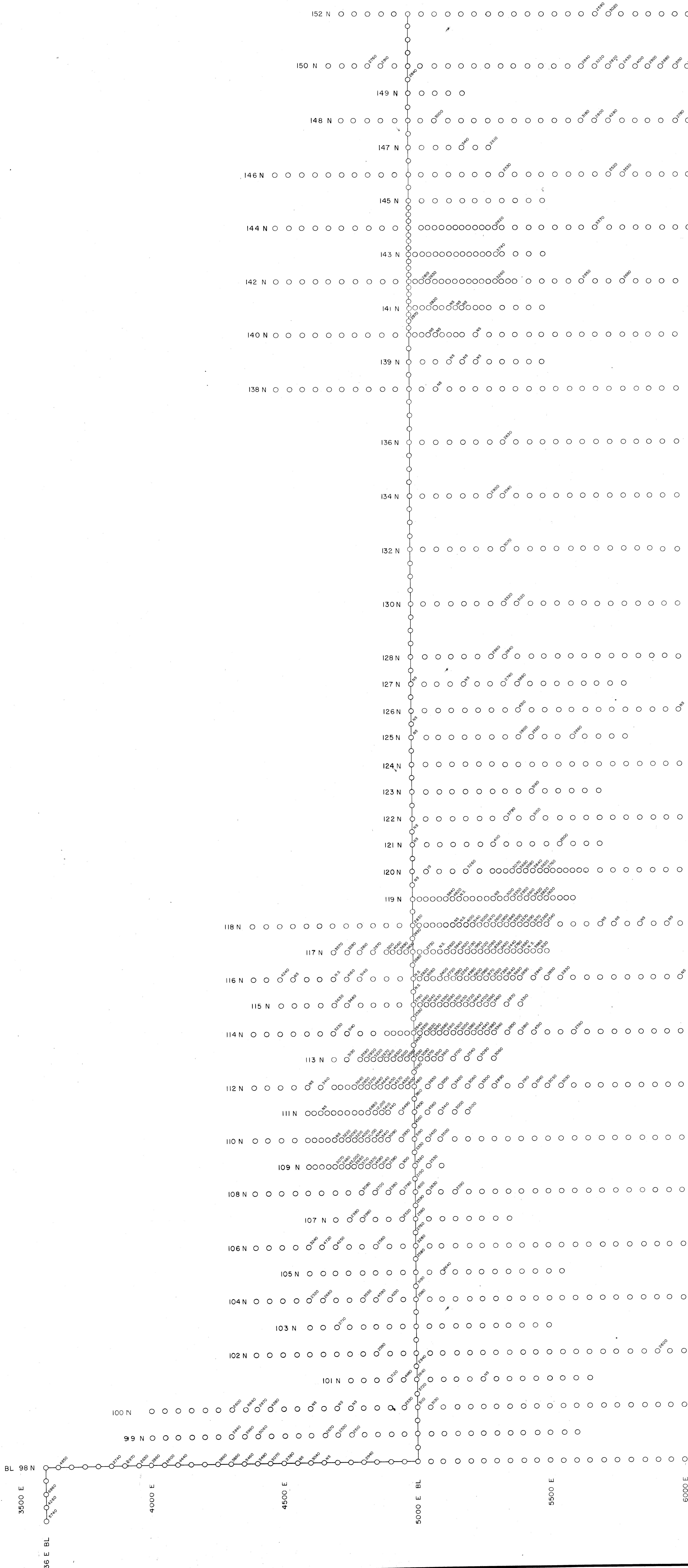
MINERAL RESOURCES ACT  
 REGISTRATION DIVISION  
**9912**  
 NO.  
 Part 4 of 7

REGIONAL RESOURCES LTD.  
 AMAX MINERALS EXPLORATION  
 MIDWAY PROPERTY  
**SOIL GEOCHEMISTRY - Ag**  
 SOUTH GRID KEY # 8

LIARD MINING DIVISION, B.C.  
 WATSON LAKE MINING DISTRICT, Y.T.  
 N.T.S. 104 D, 105 B



BY  
 COROILLERAN ENGINEERING  
 418 - 355 BARRARD STREET  
 VANCOUVER, B.C. V6C 2J6



**LEGEND**

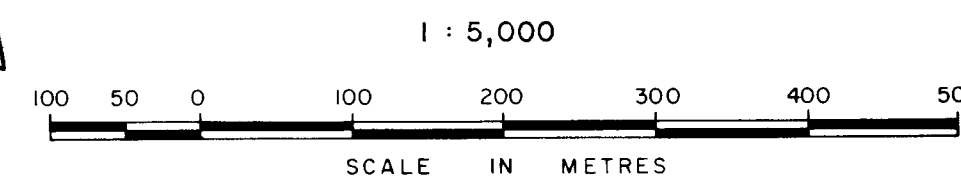
- Ba CONCENTRATION IN PPM**
- BACKGROUND < 2500
  - WEAKLY ANOMALOUS 2500 - 4000
  - MODERATELY ANOMALOUS 4001 - 6500
  - ANOMALOUS 6501 - 10300
  - STRONGLY ANOMALOUS > 10300
- NOTE: ONLY ABOVE BACKGROUND RESULTS PLOTTED
- SOIL SAMPLE LOCATION AND ELEMENT CONCENTRATION IN PPM
  - NS NO SAMPLE COLLECTED
  - IS INSUFFICIENT SAMPLE
  - ⊕ LEGAL CORNER POSTS AND CLAIM BOUNDARIES

MINERAL RESOURCES BRANCH  
ASSESSMENT REPORT  
**9912**  
NO.  
*Part 4 of 7*

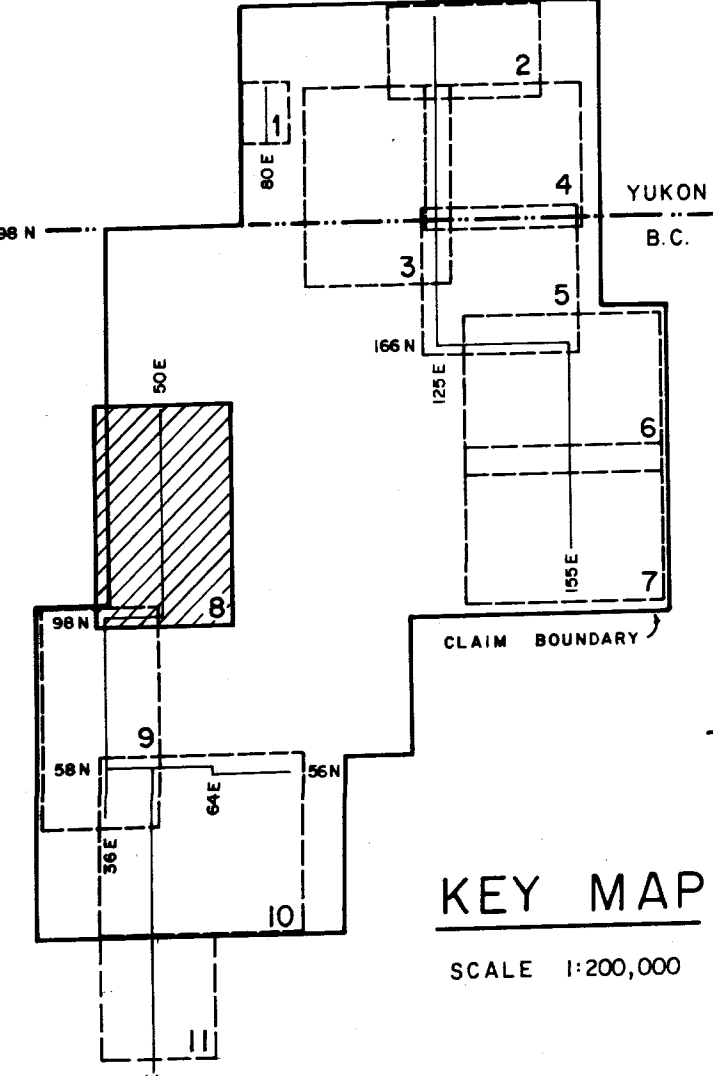
REGIONAL RESOURCES LTD.  
AMAX MINERALS EXPLORATION  
MIDWAY PROPERTY  
**SOIL GEOCHEMISTRY - Ba**

SOUTH GRID KEY # 8

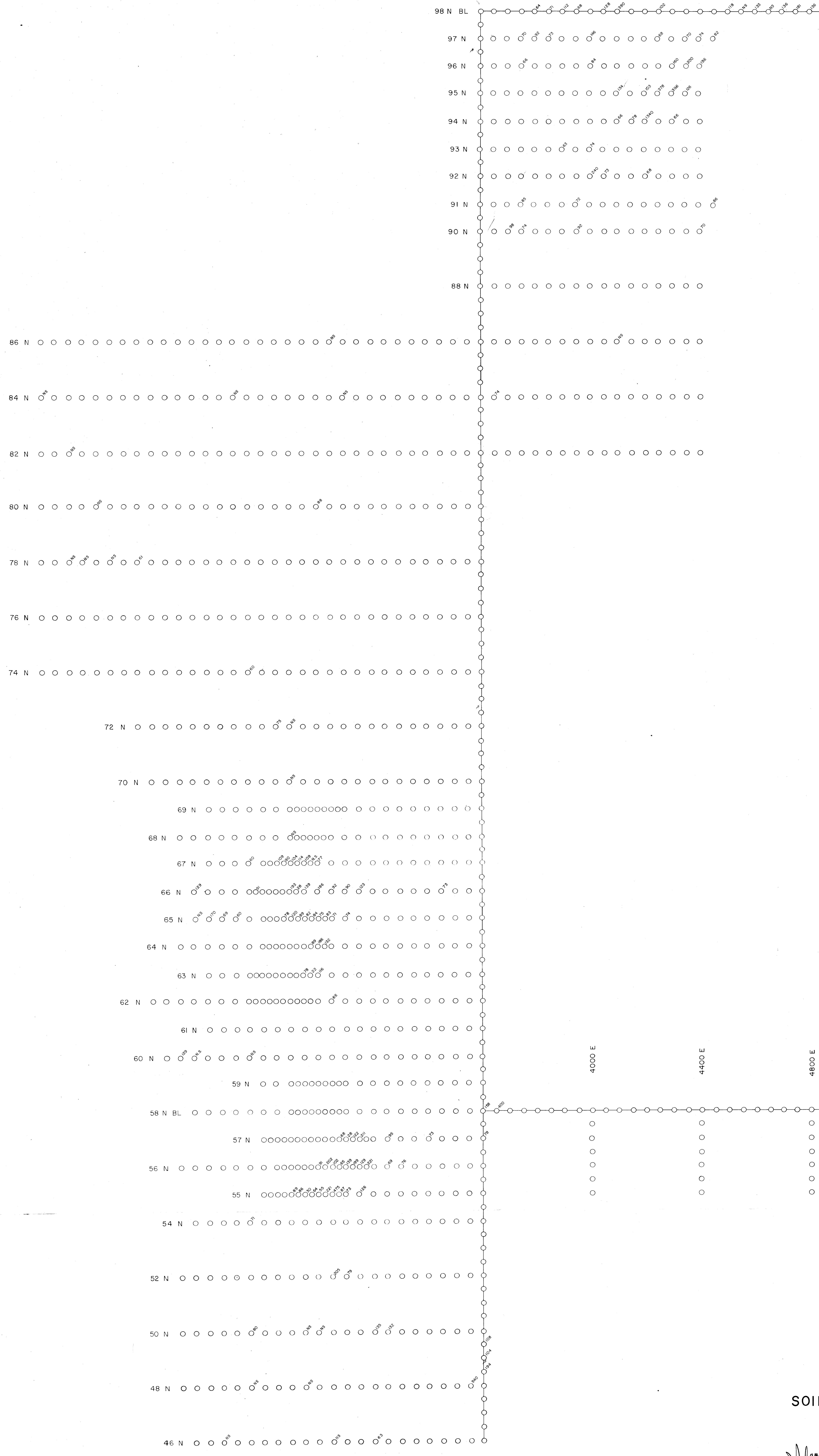
LIARD MINING DIVISION, B.C.  
WATSON LAKE MINING DISTRICT, Y.T.  
N.T.S. 104 D, 105 B



BY  
CORDILLERAN ENGINEERING  
1418 - 355 BURNARD STREET  
VANCOUVER, B.C. V6C 2G8



2000 E 2500 E 3000 E 3500 E 36 E BL 4000 E 4500 E 5000 E



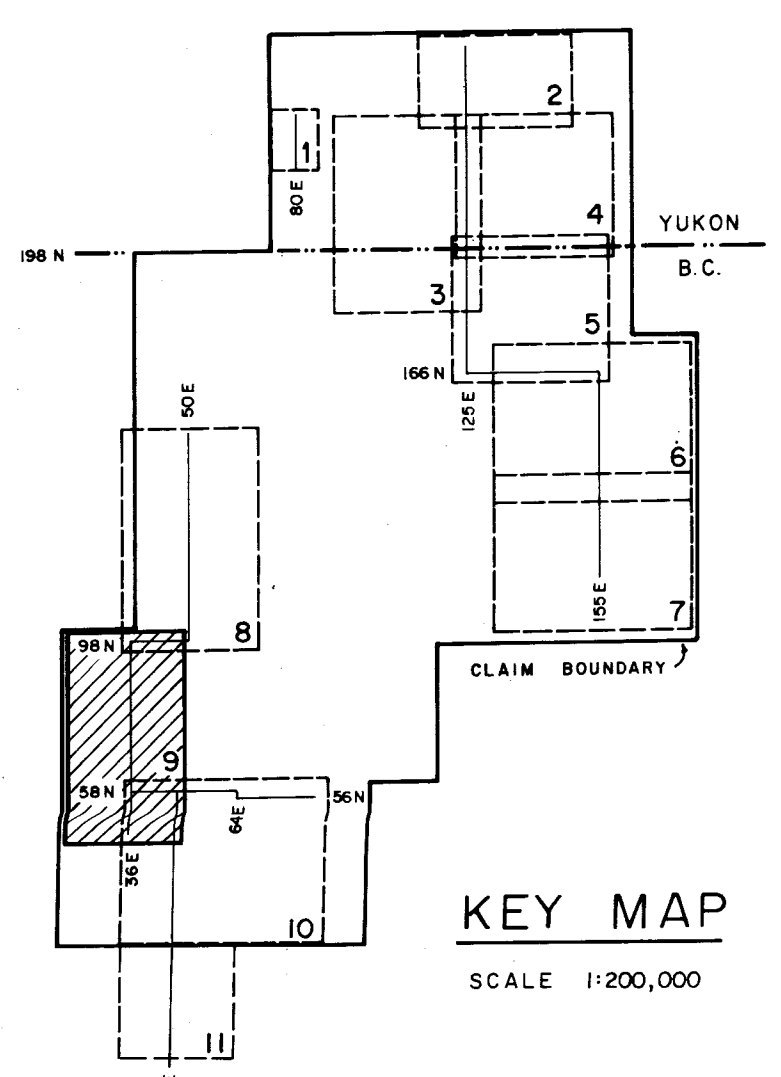
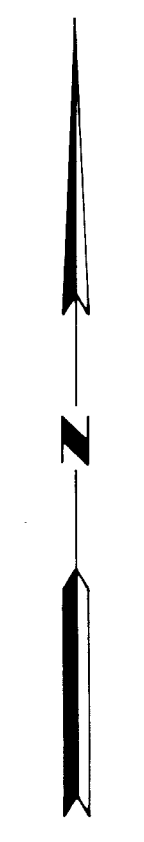
LEGEND

Pb CONCENTRATION IN PPM

○	BACKGROUND	< 60
○	WEAKLY ANOMALOUS	60 - 140
○	MODERATELY ANOMALOUS	141 - 340
○	ANOMALOUS	341 - 830
○	STRONGLY ANOMALOUS	> 830

NOTE: ONLY ABOVE BACKGROUND RESULTS PLOTTED.

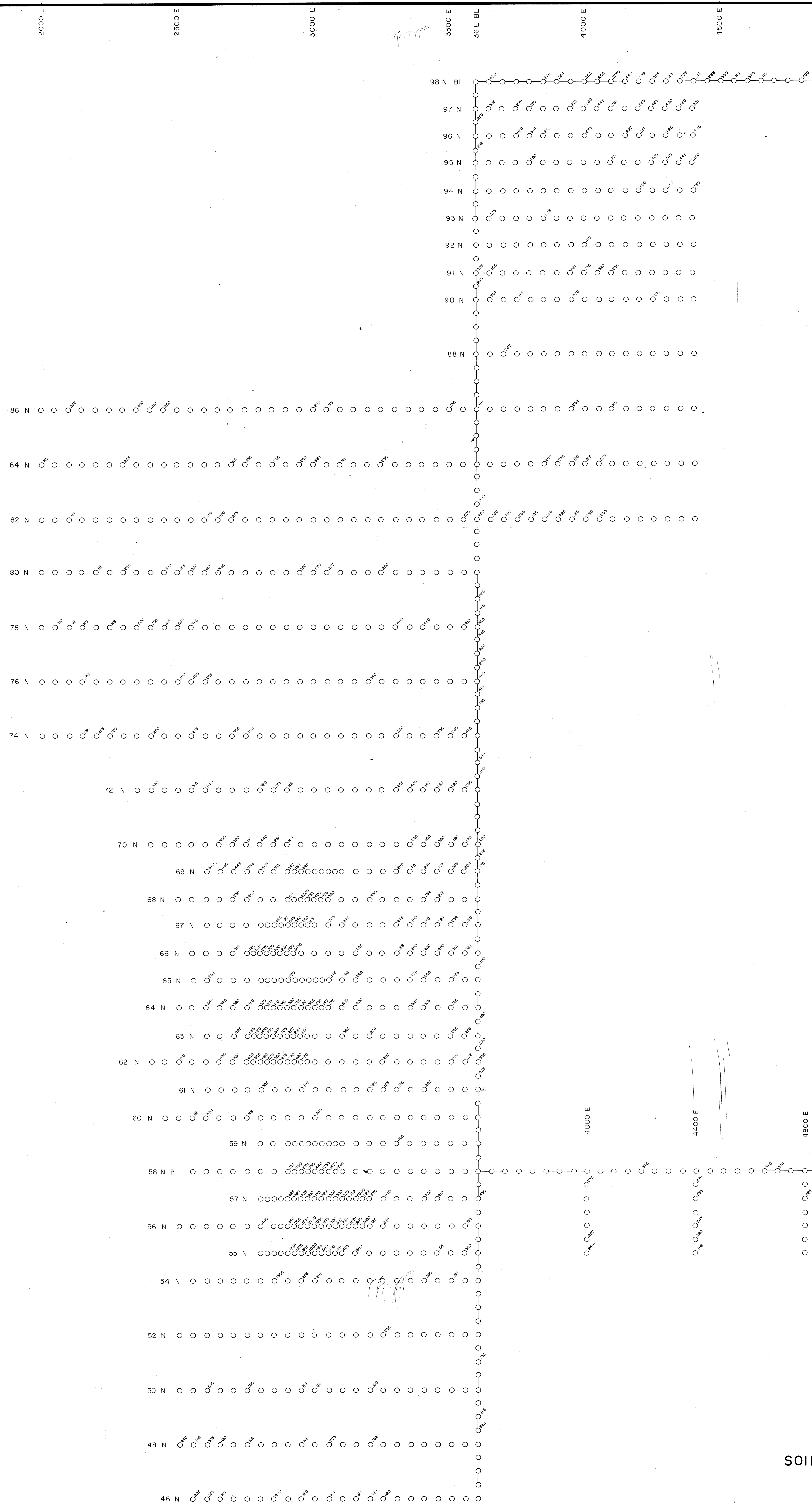
- SOIL SAMPLE LOCATION AND ELEMENT CONCENTRATION IN PPM
- / NO SAMPLE COLLECTED
- / INSUFFICIENT SAMPLE
- ⊕ LEGAL CORNER POSTS AND CLAIM BOUNDARIES



9912  
NO. 9912  
Part 4 of 7

REGIONAL RESOURCES LTD.  
AMAX MINERALS EXPLORATION  
MIDWAY PROPERTY  
SOIL GEOCHEMISTRY - Pb  
SOUTH GRID KEY # 9  
LIARD MINING DIVISION, B.C.  
WATSON LAKE MINING DISTRICT, Y.T.  
N.T.S. 104 D, 105 B  
1:5,000  
SCALE IN METRES  
CORDILLERAN ENGINEERING  
#8 - 355 BURNARD STREET  
VANCOUVER, B.C. V6C 2S8





**LEGEND**

- Zn CONCENTRATION IN PPM
- BACKGROUND < 250
  - WEAKLY ANOMALOUS 251 - 500
  - MODERATELY ANOMALOUS 501 - 1000
  - ANOMALOUS 1001 - 2000
  - STRONGLY ANOMALOUS > 2000

NOTE: ONLY ABOVE BACKGROUND RESULTS PLOTTED

- SOIL SAMPLE LOCATION AND ELEMENT CONCENTRATION IN PPM
- NS NO SAMPLE COLLECTED
- IS INSUFFICIENT SAMPLE
- ⊕ LEGAL CORNER POSTS AND CLAIM BOUNDARIES

MINERAL RESOURCES BRANCH  
ASSESSMENT REPORT  
**9912**  
NO.

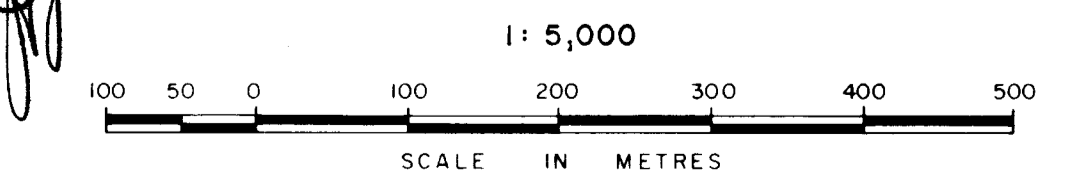
*Part 4 of 7*

REGIONAL RESOURCES LTD.  
AMAX MINERALS EXPLORATION  
MIDWAY PROPERTY

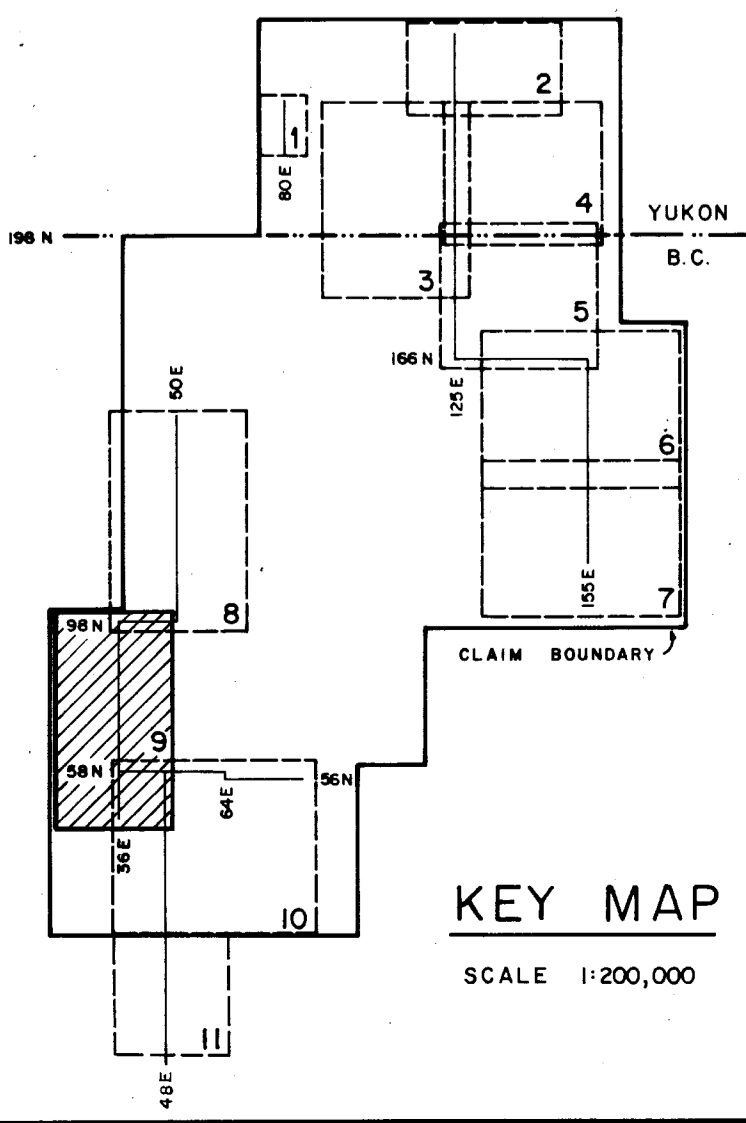
**SOIL GEOCHEMISTRY - Zn**

SOUTH GRID KEY # 9

LIARD MINING DIVISION, B.C.  
WATSON LAKE MINING DISTRICT, Y.T.  
N.T.S. 104 D, 105 B




BY  
CORDILLERAN ENGINEERING  
418 - 355 BURNARD STREET  
VANCOUVER, B.C. V6C 2S8



**KEY MAP**  
SCALE 1:200,000

2000 E 2500 E 3000 E 3500 E 36 E BL 4000 E 4500 E 5000 E



LEGEND

- Ag CONCENTRATION IN PPM
- BACKGROUND < 0.9
  - WEAKLY ANOMALOUS 0.9 - 2.0
  - MODERATELY ANOMALOUS 2.1 - 4.3
  - ANOMALOUS 4.4 - 9.0
  - STRONGLY ANOMALOUS > 9.0

NOTE: ONLY ABOVE BACKGROUND RESULTS PLOTTED

- SOIL SAMPLE LOCATION AND ELEMENT CONCENTRATION IN PPM
- NS NO SAMPLE COLLECTED
- IS INSUFFICIENT SAMPLE
- ⊕ LEGAL CORNER POSTS AND CLAIM BOUNDARIES

MINERAL RESOURCES BRANCH  
ASSESSMENT REPORT  
**9912**  
NO.  
*Part 4 of 7*

REGIONAL RESOURCES LTD.  
AMAX MINERALS EXPLORATION

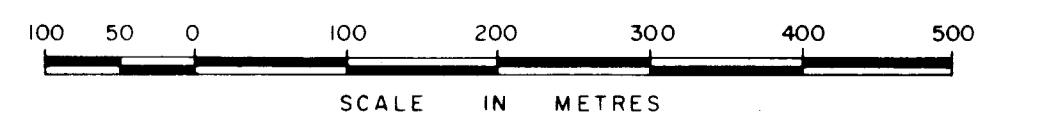
MIDWAY PROPERTY

SOIL GEOCHEMISTRY - Ag

SOUTH GRID KEY # 9

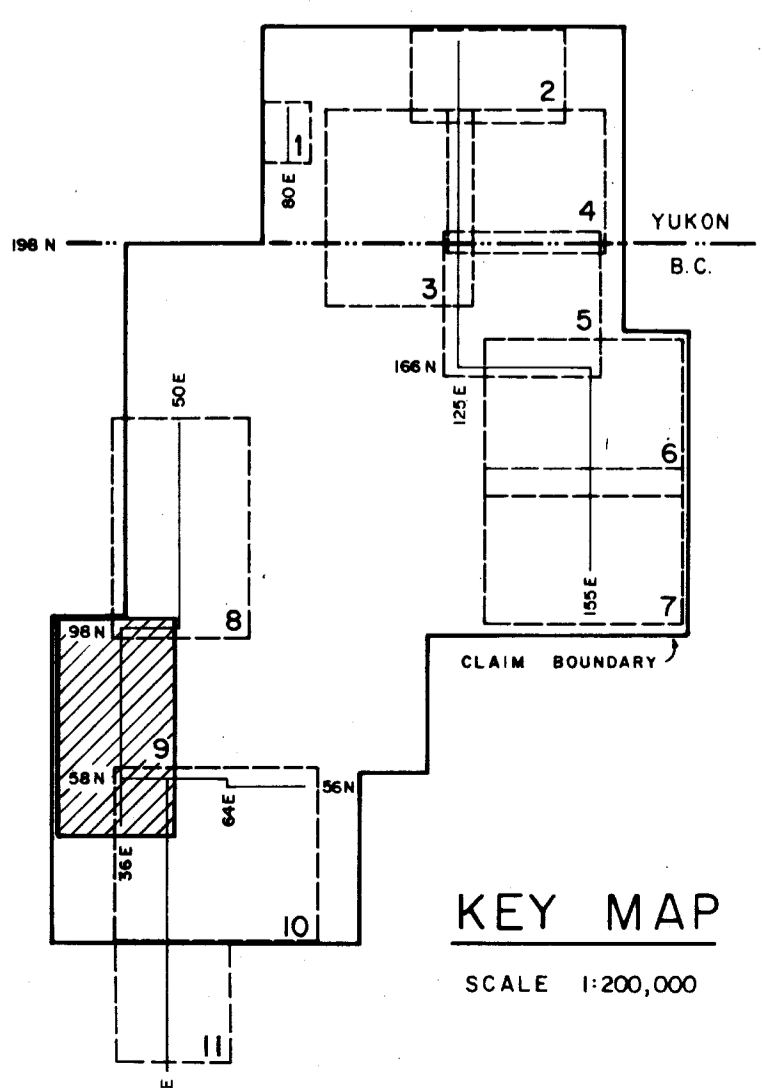
LIARD MINING DIVISION, B.C.  
WATSON LAKE MINING DISTRICT, Y.T.  
N.T.S. 104 O, 105 B

1:5,000



BY  
CORDILLERAN ENGINEERING  
148 - 355 BURNARD STREET  
VANCOUVER, B.C. V6C 2B6

*Handwritten signature*





5000 E

4500 E

4000 E

3500 E

3000 E

2500 E

2000 E



**LEGEND**

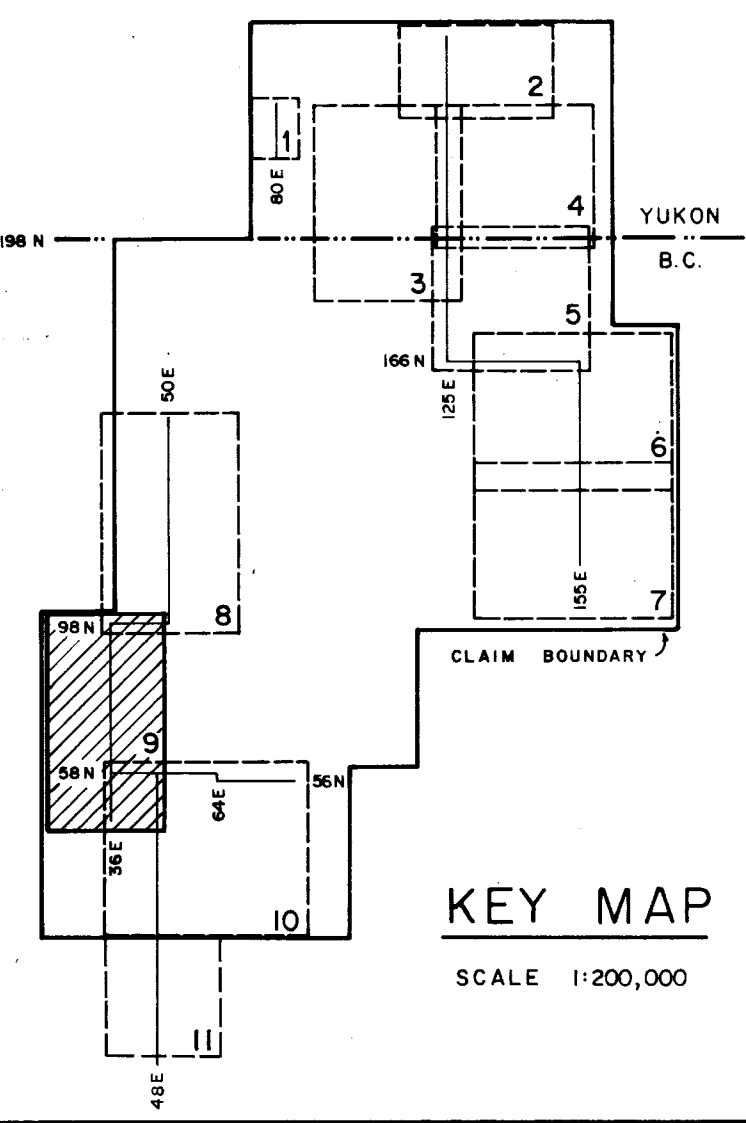
- Ba CONCENTRATION IN PPM**
- BACKGROUND < 2500
  - WEAKLY ANOMALOUS 2500 - 4000
  - MODERATELY ANOMALOUS 4001 - 6500
  - ANOMALOUS 6501 - 10300
  - STRONGLY ANOMALOUS > 10300
- NOTE: ONLY ABOVE BACKGROUND RESULTS PLOTTED

- SOIL SAMPLE LOCATION AND ELEMENT CONCENTRATION IN PPM
- NO SAMPLE COLLECTED
- INSUFFICIENT SAMPLE
- LEGAL CORNER POSTS AND CLAIM BOUNDARIES

4000 E

4400 E

4800 E



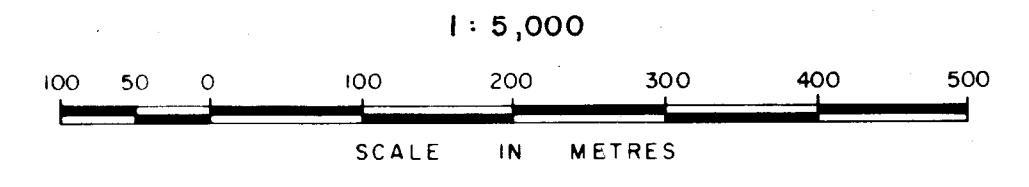
MINERAL RESOURCES BRANCH  
ASSESSMENT REPORT  
**9912**  
NO. *Part 4 of 7*

REGIONAL RESOURCES LTD.  
AMAX MINERALS EXPLORATION

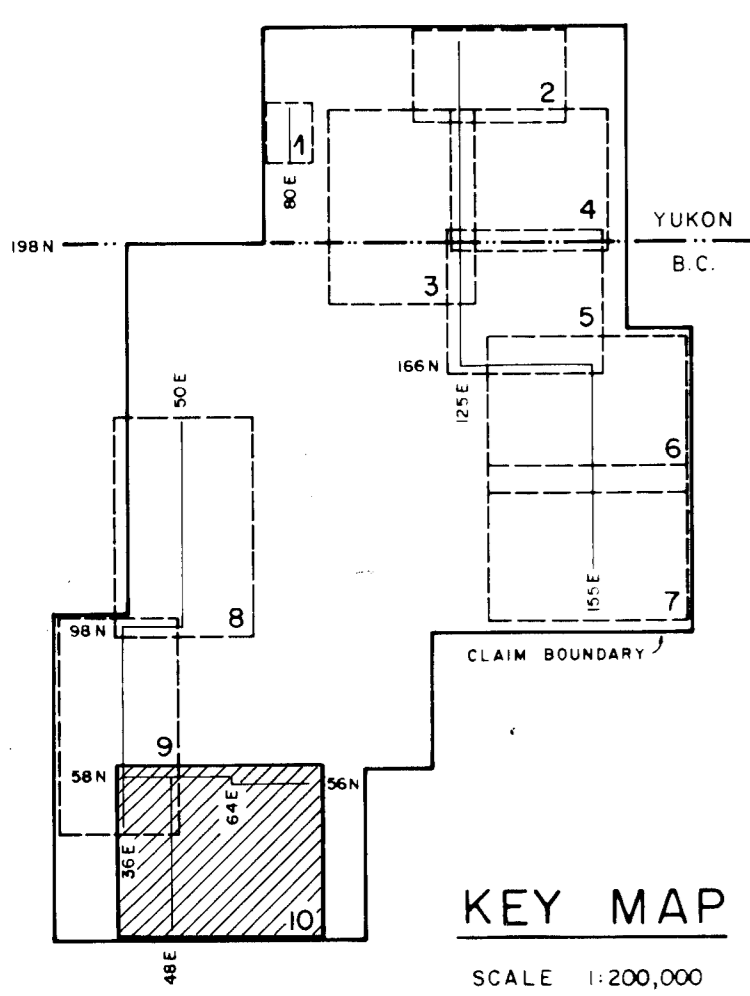
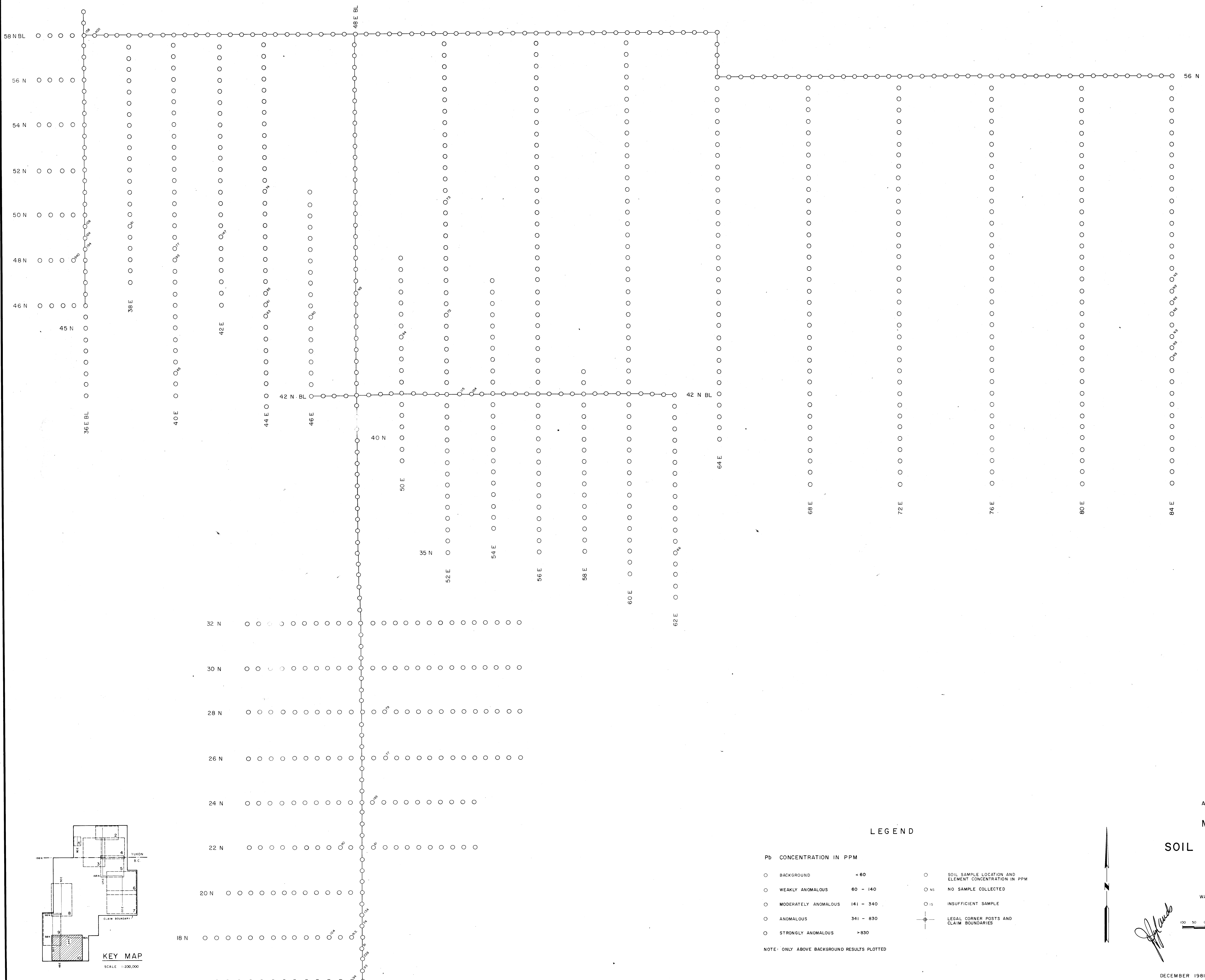
**MIDWAY PROPERTY  
SOIL GEOCHEMISTRY - Ba**

SOUTH GRID KEY # 9

LIARD MINING DIVISION, B.C.  
WATSON LAKE MINING DISTRICT, Y.T.  
N T S 104 O, 105 B



BY  
CORDILLERAN ENGINEERING  
1418 - 355 BURNARD STREET  
VANCOUVER, B.C. V6C 2B8



**LEGEND**

Pb CONCENTRATION IN PPM		○	SOIL SAMPLE LOCATION AND ELEMENT CONCENTRATION IN PPM
○	BACKGROUND < 60	○ NS	NO SAMPLE COLLECTED
○	WEAKLY ANOMALOUS 60 - 140	○ IS	INSUFFICIENT SAMPLE
○	MODERATELY ANOMALOUS 141 - 340	⊕	LEGAL CORNER POSTS AND CLAIM BOUNDARIES
○	ANOMALOUS 341 - 830		
○	STRONGLY ANOMALOUS > 830		

NOTE: ONLY ABOVE BACKGROUND RESULTS PLOTTED

MINERAL RESOURCES BRANCH  
ACCESSORY RECORD  
**9912**  
NO.

*Part 4 of 7*

REGIONAL RESOURCES LTD.  
AMAX MINERALS EXPLORATION

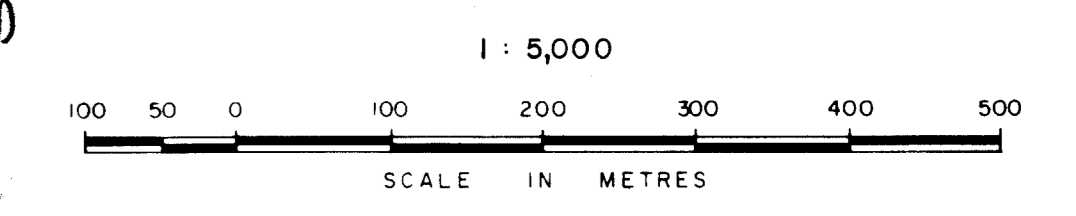
MIDWAY PROPERTY

**SOIL GEOCHEMISTRY - Pb**

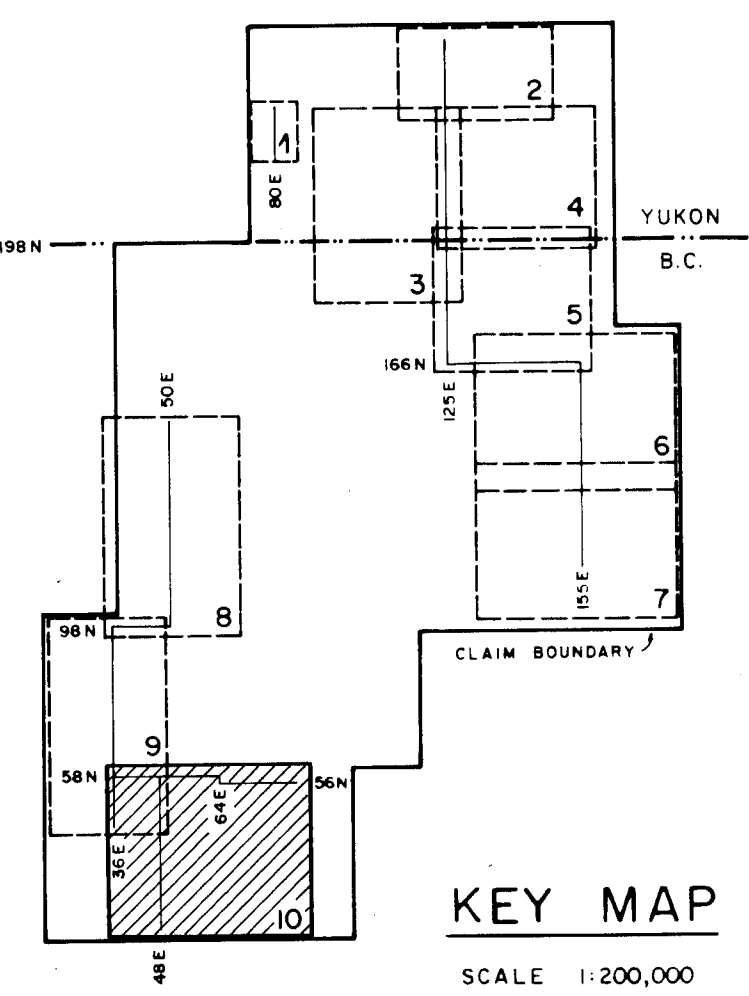
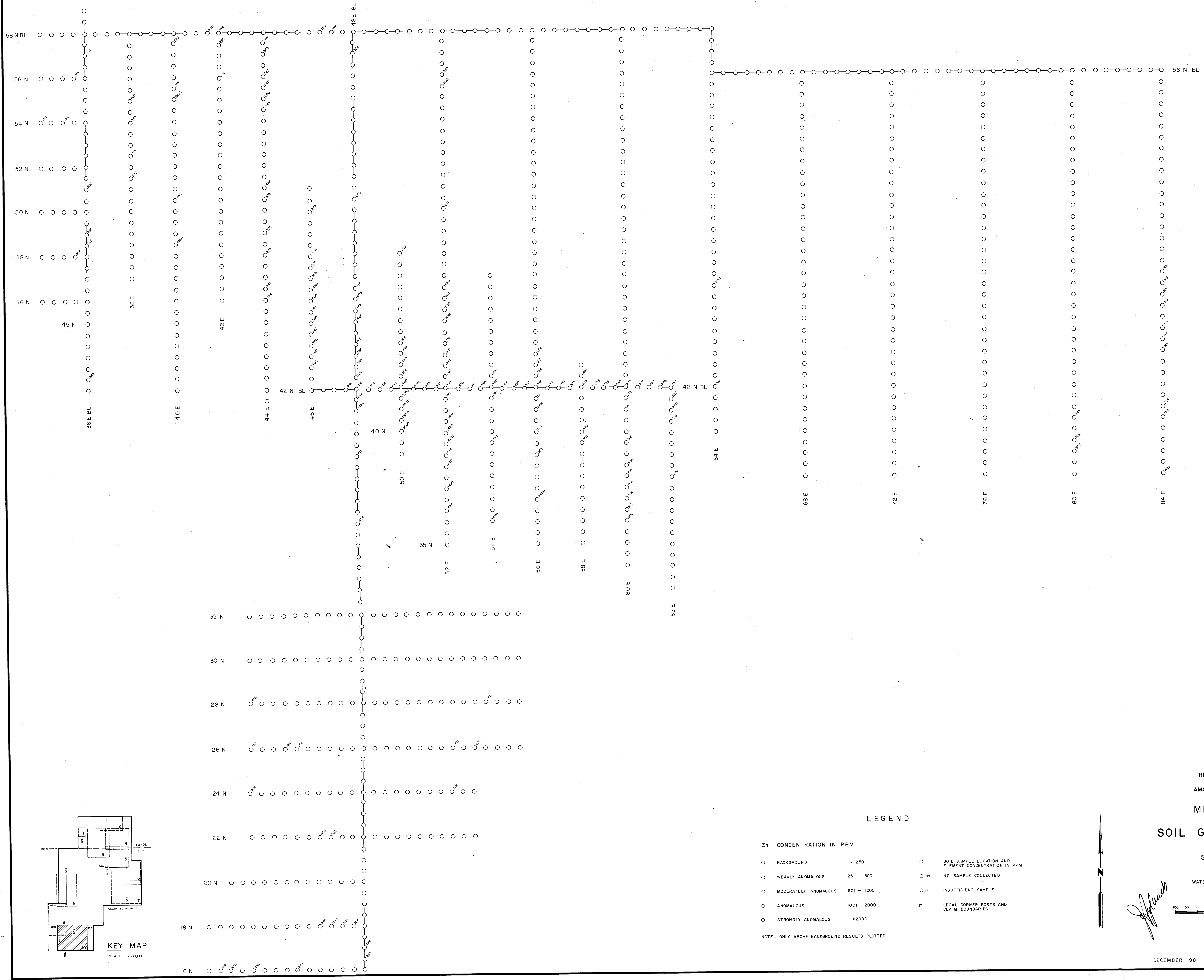
SOUTH GRID KEY # 10

LIARD MINING DIVISION, B.C.  
WATSON LAKE MINING DISTRICT, Y.T.  
N.T.S. 104 O, 105 B

*[Signature]*



CORDILLERAN ENGINEERING  
418-355 BURNARD STREET  
VANCOUVER, B.C. V6C 2G8



LEGEND

Zn CONCENTRATION IN PPM		
○	BACKGROUND	< 250
○	WEAKLY ANOMALOUS	251 - 500
○	MODERATELY ANOMALOUS	501 - 1000
○	ANOMALOUS	1001 - 2000
○	STRONGLY ANOMALOUS	>2000
○	SOIL SAMPLE LOCATION AND ELEMENT CONCENTRATION IN PPM	
○ NS	NO SAMPLE COLLECTED	
○ IS	INSUFFICIENT SAMPLE	
⊕	LEGAL CORNER POSTS AND CLAIM BOUNDARIES	

NOTE: ONLY ABOVE BACKGROUND RESULTS PLOTTED

MINERAL RESOURCES LTD  
ASSESSMENT REPORT  
**9912**  
NO.  
*Part 4 & 7*

REGIONAL RESOURCES LTD  
AMAX MINERALS EXPLORATION

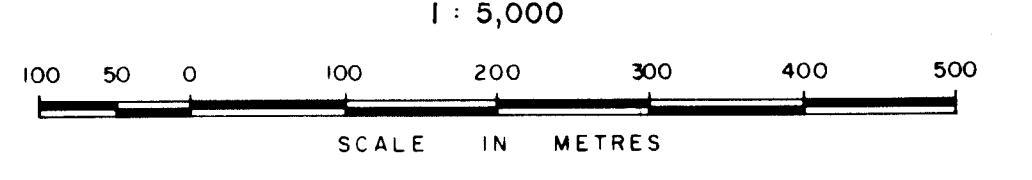
MIDWAY PROPERTY

SOIL GEOCHEMISTRY - Zn

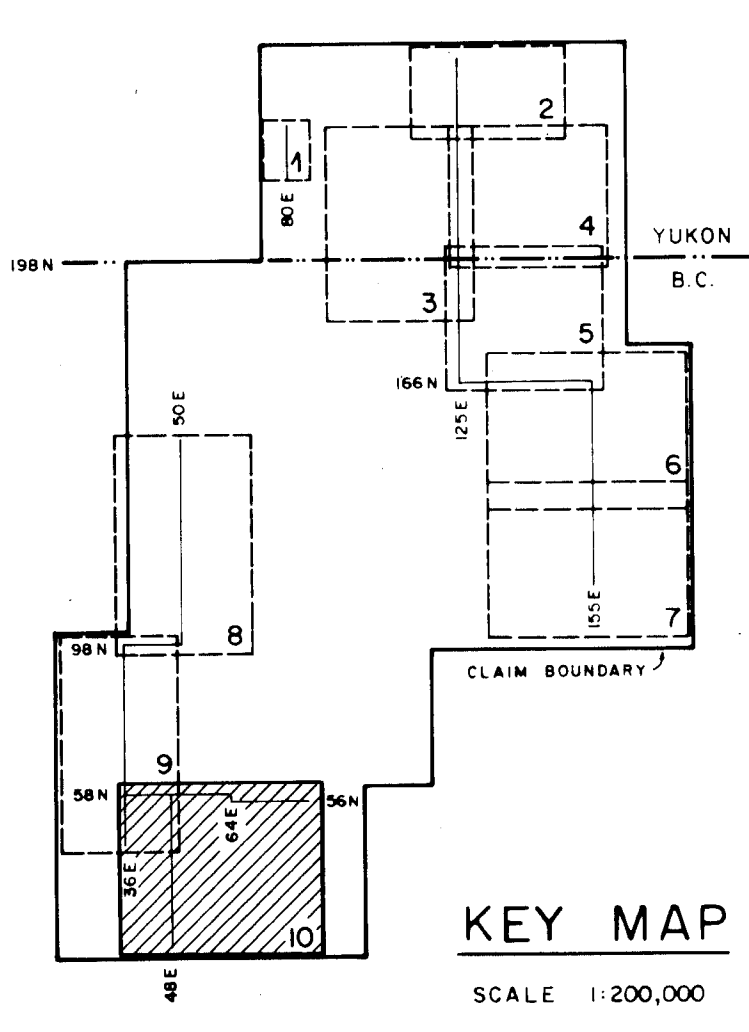

SOUTH GRID KEY # 10

LIARD MINING DIVISION, B.C.  
WATSON LAKE MINING DISTRICT, Y.T.  
N.T.S. 104 O, 105 B

*[Signature]*



BY  
CORDILLERAN ENGINEERING  
418-355 BURNARD STREET  
VANCOUVER, B.C. V6C 2G8



LEGEND

Ag CONCENTRATION IN PPM		SOIL SAMPLE LOCATION AND ELEMENT CONCENTRATION IN PPM	
○	BACKGROUND < 0.9	○	NO SAMPLE COLLECTED
○	WEAKLY ANOMALOUS 0.9 - 2.0	○ NS	INSUFFICIENT SAMPLE
○	MODERATELY ANOMALOUS 2.1 - 4.3	○ IS	LEGAL CORNER POSTS AND CLAIM BOUNDARIES
○	ANOMALOUS 4.4 - 9.0		
○	STRONGLY ANOMALOUS > 9.0		

NOTE: ONLY ABOVE BACKGROUND RESULTS PLOTTED

9912

Part 4 of 7

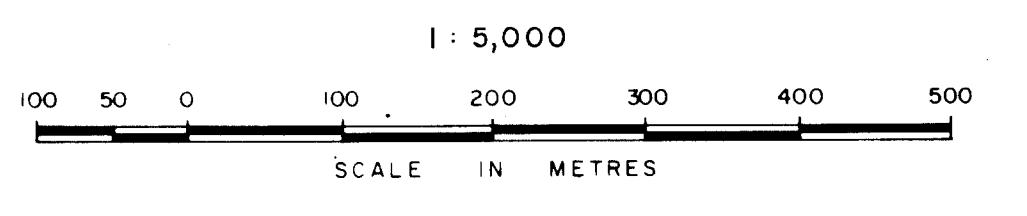
REGIONAL RESOURCES LTD.  
AMAX MINERALS EXPLORATION

MIDWAY PROPERTY

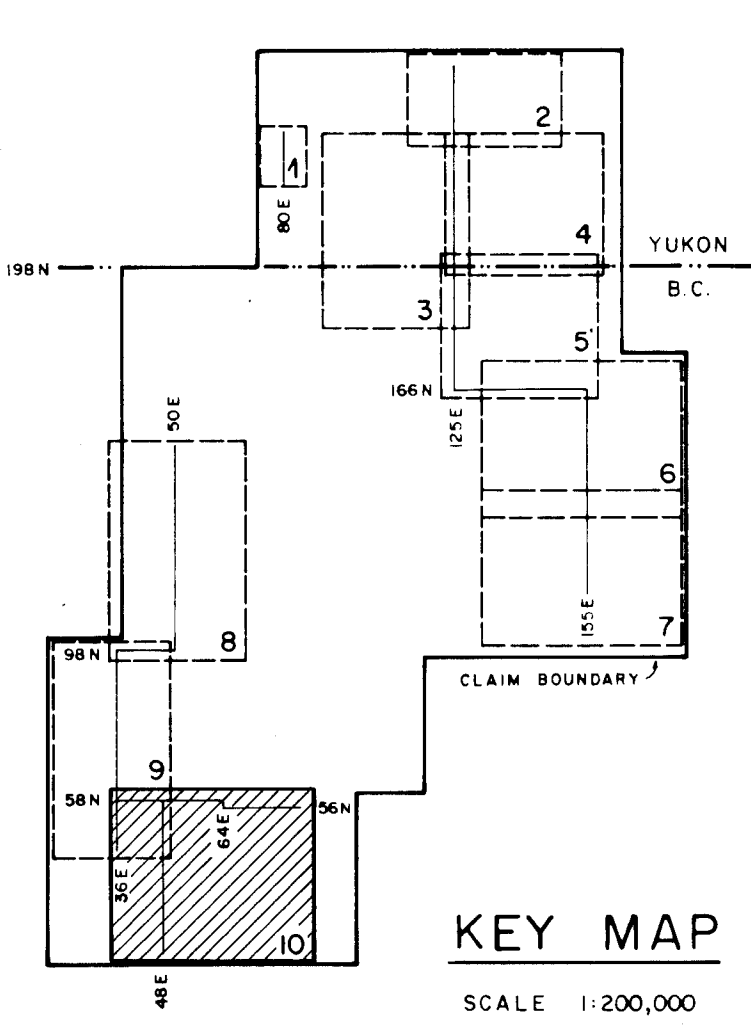

SOIL GEOCHEMISTRY - Ag

SOUTH GRID KEY # 10

LIARD MINING DIVISION, B.C.  
WATSON LAKE MINING DISTRICT, Y.T.  
N.T.S. 104 D, 105 B



BY  
CORDILLERAN ENGINEERING  
418 - 355 BURNARD STREET  
VANCOUVER, B.C. V6C 2J8



LEGEND

Ba CONCENTRATION IN PPM		SOIL SAMPLE LOCATION AND ELEMENT CONCENTRATION IN PPM	
○	BACKGROUND < 2500	○	NO SAMPLE COLLECTED
○	WEAKLY ANOMALOUS 2500-4000	○ NS	INSUFFICIENT SAMPLE
○	MODERATELY ANOMALOUS 4001-6500	○ 15	LEGAL CORNER POSTS AND CLAIM BOUNDARIES
○	ANOMALOUS 6501-10300		
○	STRONGLY ANOMALOUS >10300		

NOTE: ONLY ABOVE BACKGROUND RESULTS PLOTTED

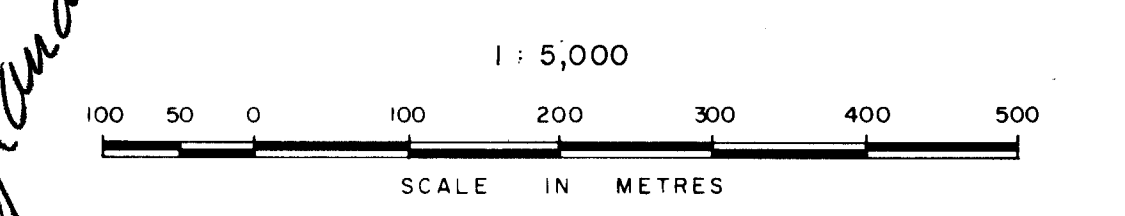
9912  
NO. 4 of 7

REGIONAL RESOURCES LTD.  
AMAX MINERALS EXPLORATION

MIDWAY PROPERTY  
SOIL GEOCHEMISTRY - Ba

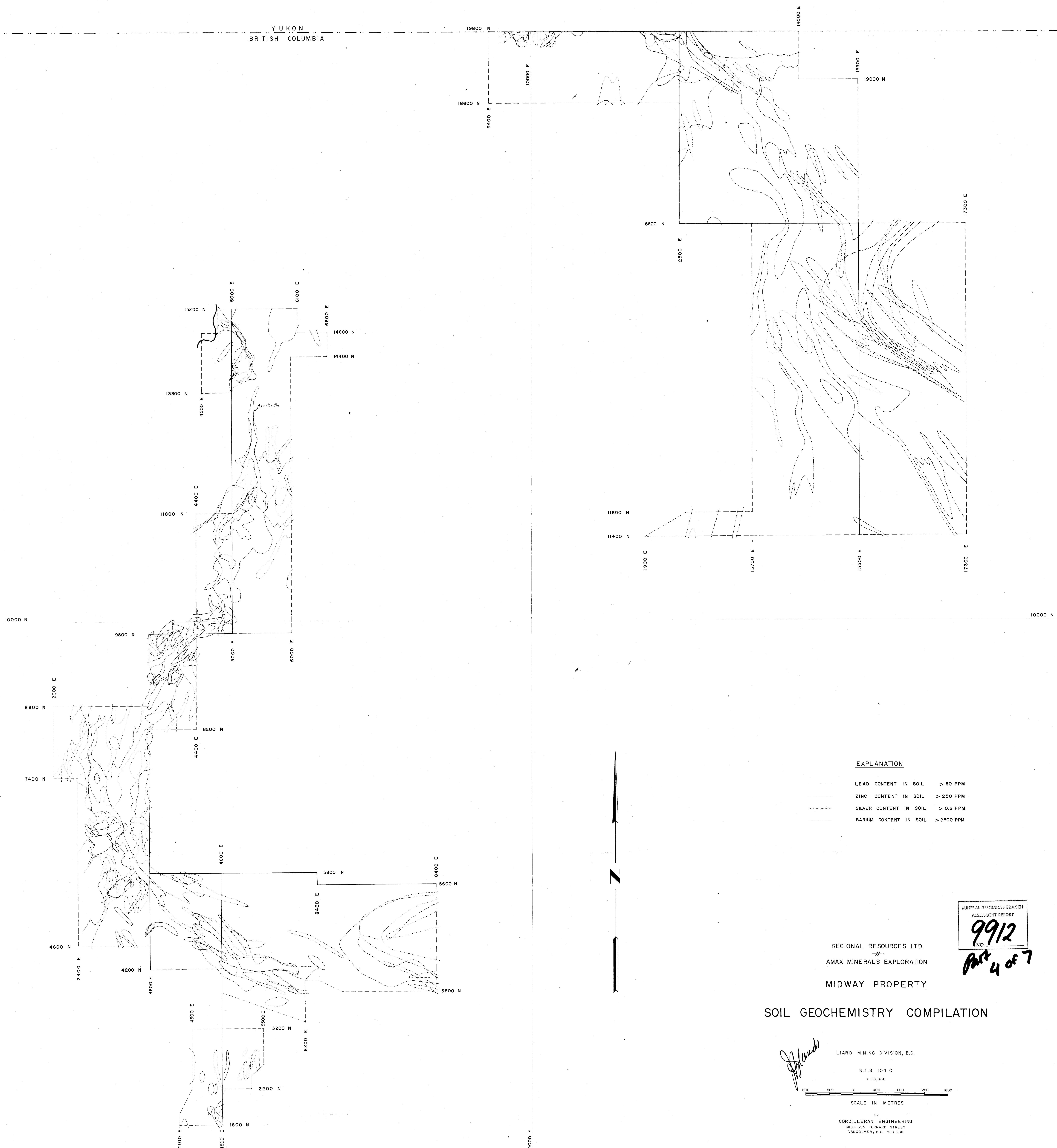
SOUTH GRID KEY # 10

LIARD MINING DIVISION, B.C.  
WATSON LAKE MINING DISTRICT, Y.T.  
N.T.S. 104 D, 105 B



*[Signature]*

BY  
CORDILLERAN ENGINEERING  
418-355 BURNARD STREET  
VANCOUVER, B.C. V6C 2S8

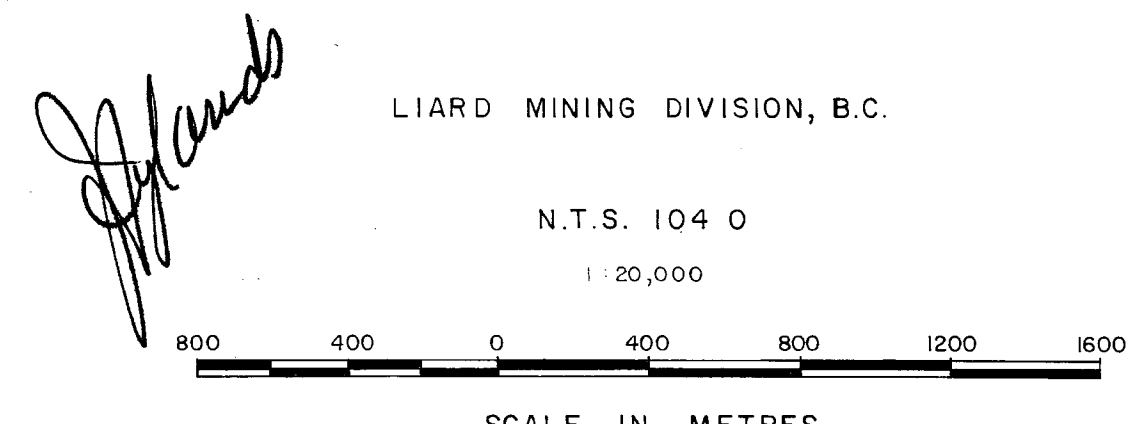


**EXPLANATION**

- LEAD CONTENT IN SOIL > 60 PPM
- - - ZINC CONTENT IN SOIL > 250 PPM
- ..... SILVER CONTENT IN SOIL > 0.9 PPM
- ..... BARIUM CONTENT IN SOIL > 2500 PPM

REGIONAL RESOURCES LTD.  
AMAX MINERALS EXPLORATION  
MIDWAY PROPERTY

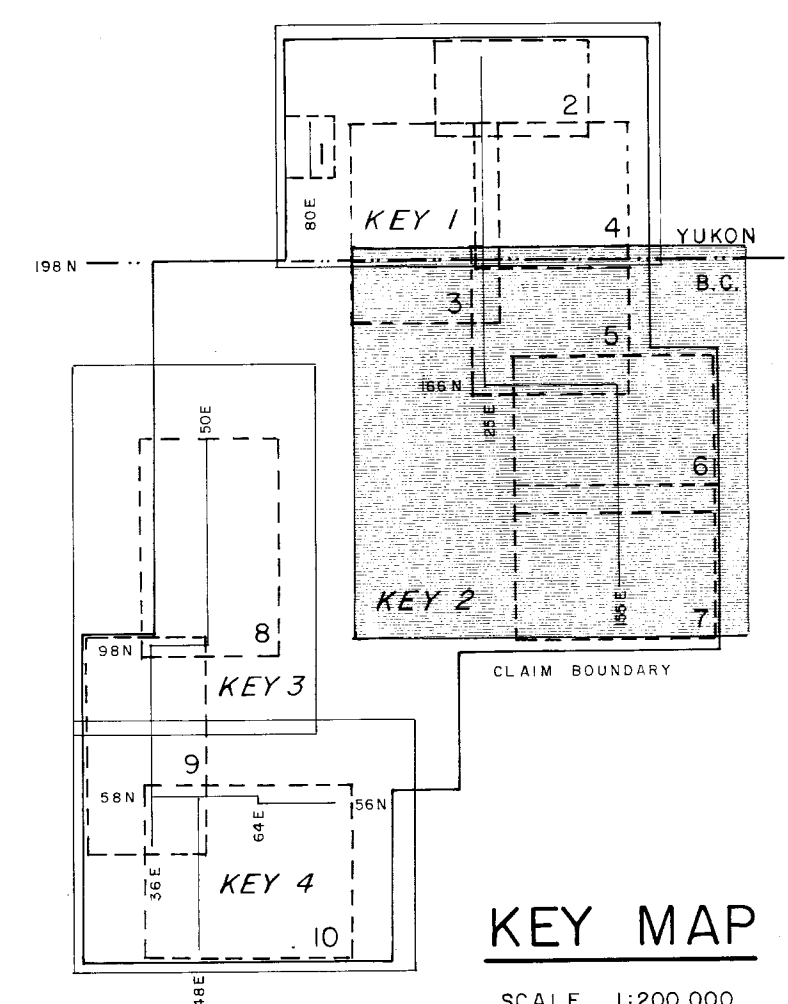
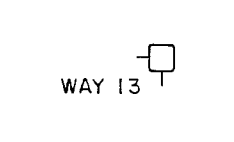
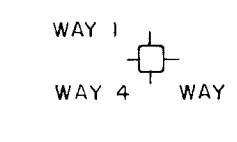
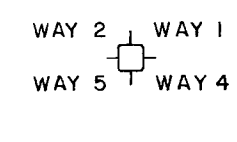
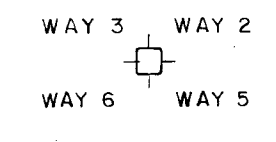
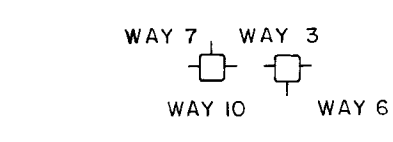
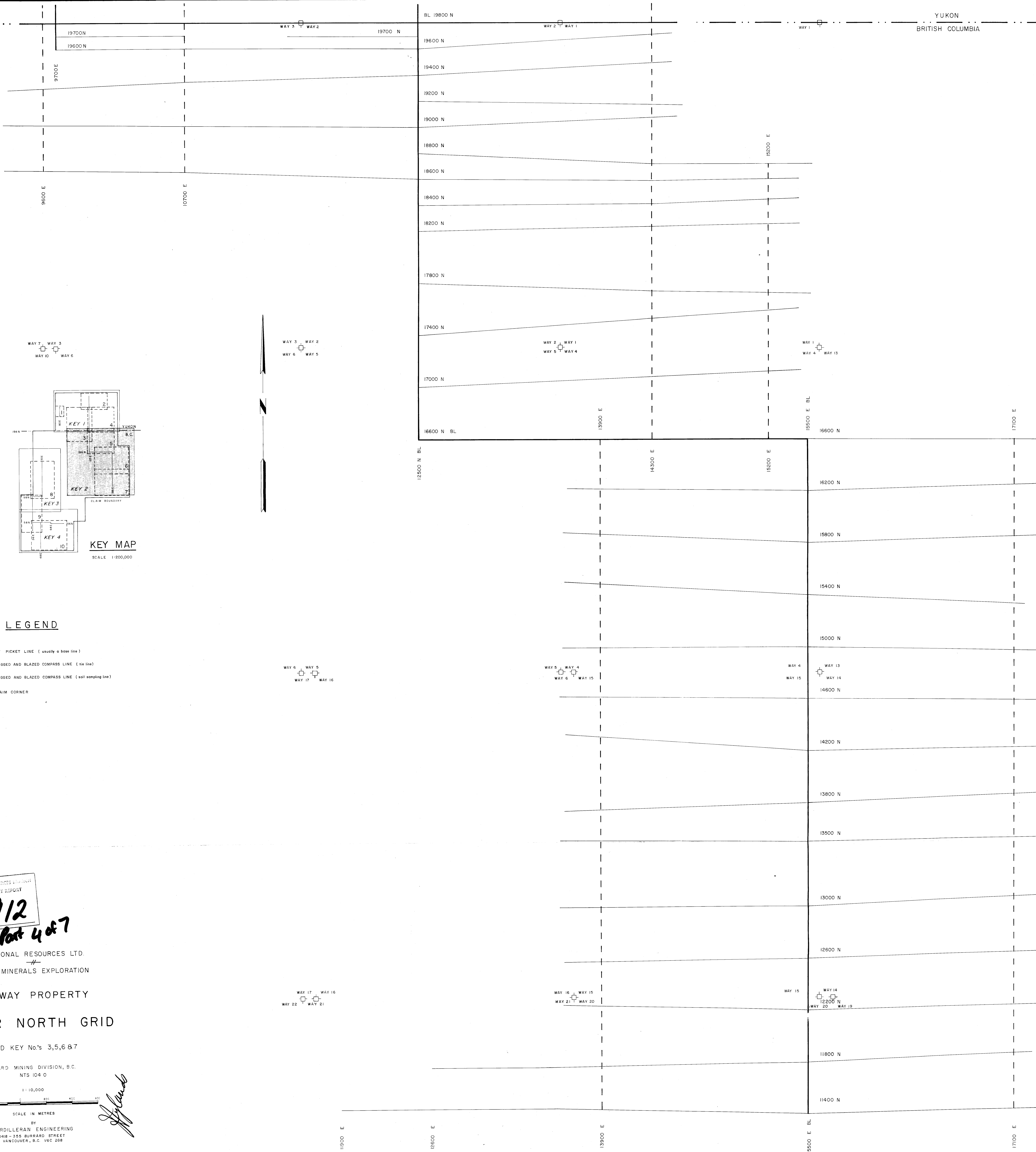
**SOIL GEOCHEMISTRY COMPILATION**



BY  
CORDILLERAN ENGINEERING  
1418 - 355 BURNARD STREET  
VANCOUVER, B.C. V6C 2G8

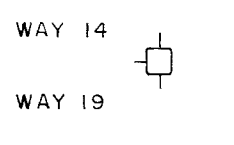
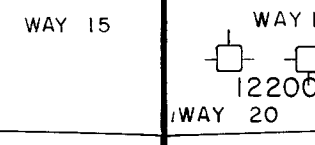
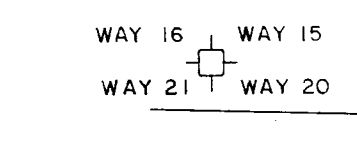
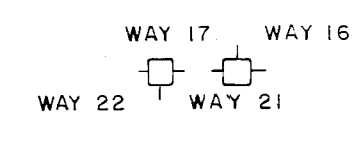
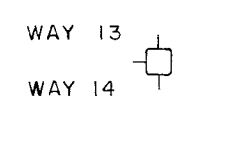
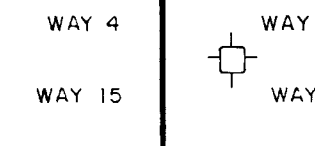
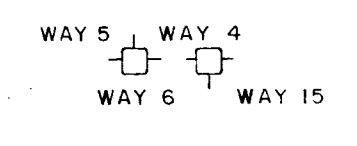
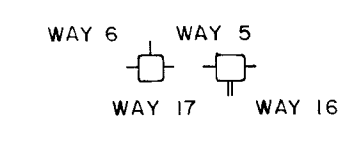
MINERAL RESOURCES BRANCH  
ASSESSMENT REPORT  
**9912**  
NO.  
*Part 4 of 7*





**LEGEND**

- CUT PICKET LINE (usually a base line)
- - - FLAGGED AND BLAZED COMPASS LINE (tie line)
- - - FLAGGED AND BLAZED COMPASS LINE (soil sampling line)
- ⊕ CLAIM CORNER



MINERAL RESOURCES BRANCH  
ASSESSMENT REPORT  
**9912**  
NO.

*Part 4 of 7*

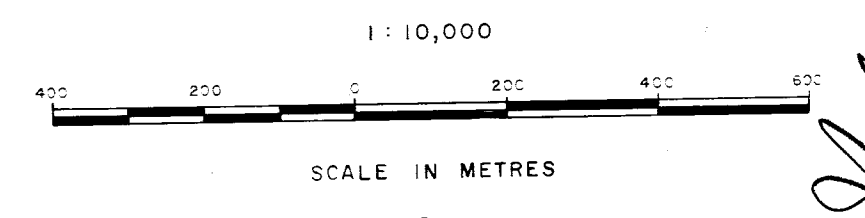
REGIONAL RESOURCES LTD.  
AMAX MINERALS EXPLORATION

MIDWAY PROPERTY

**LOWER NORTH GRID**

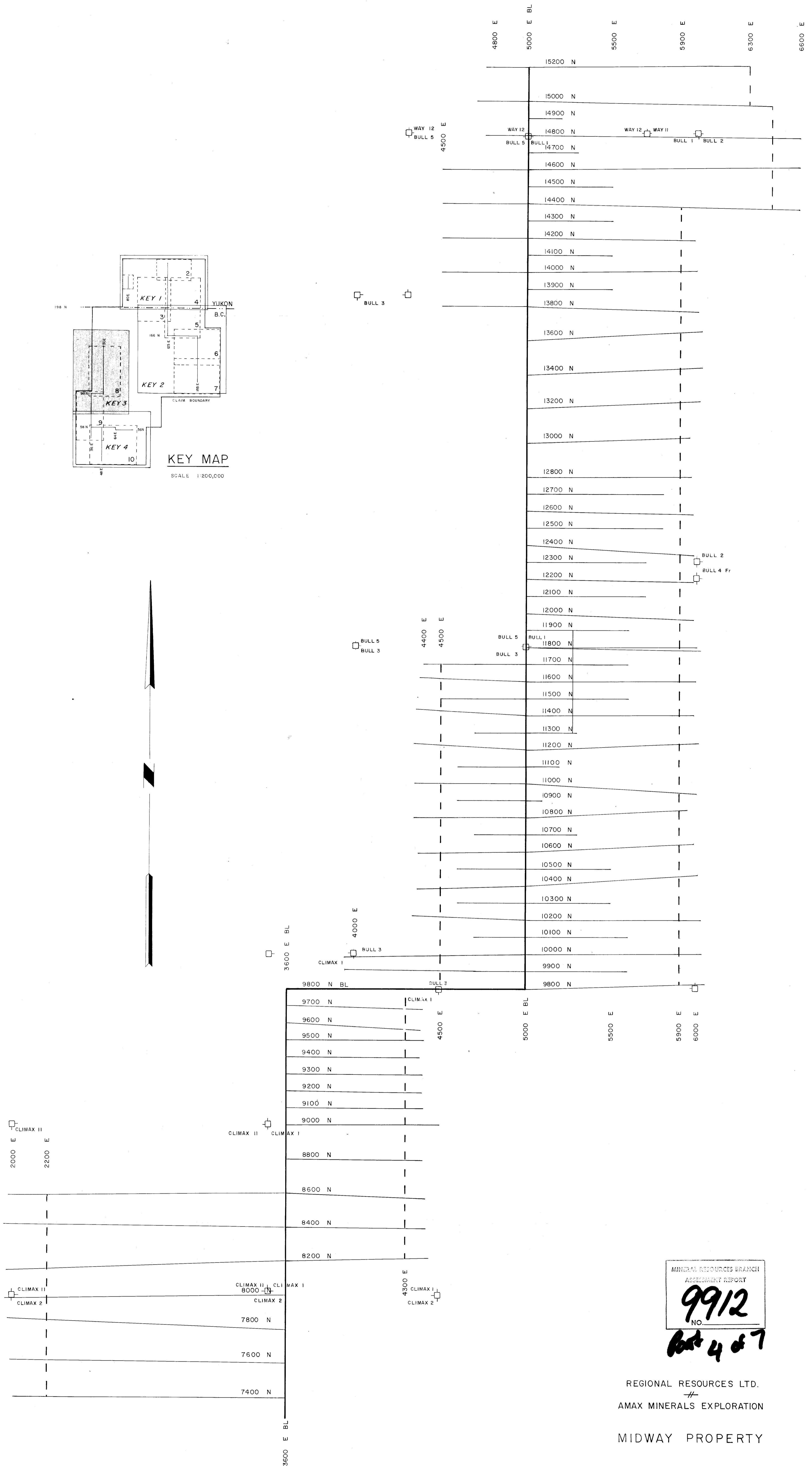
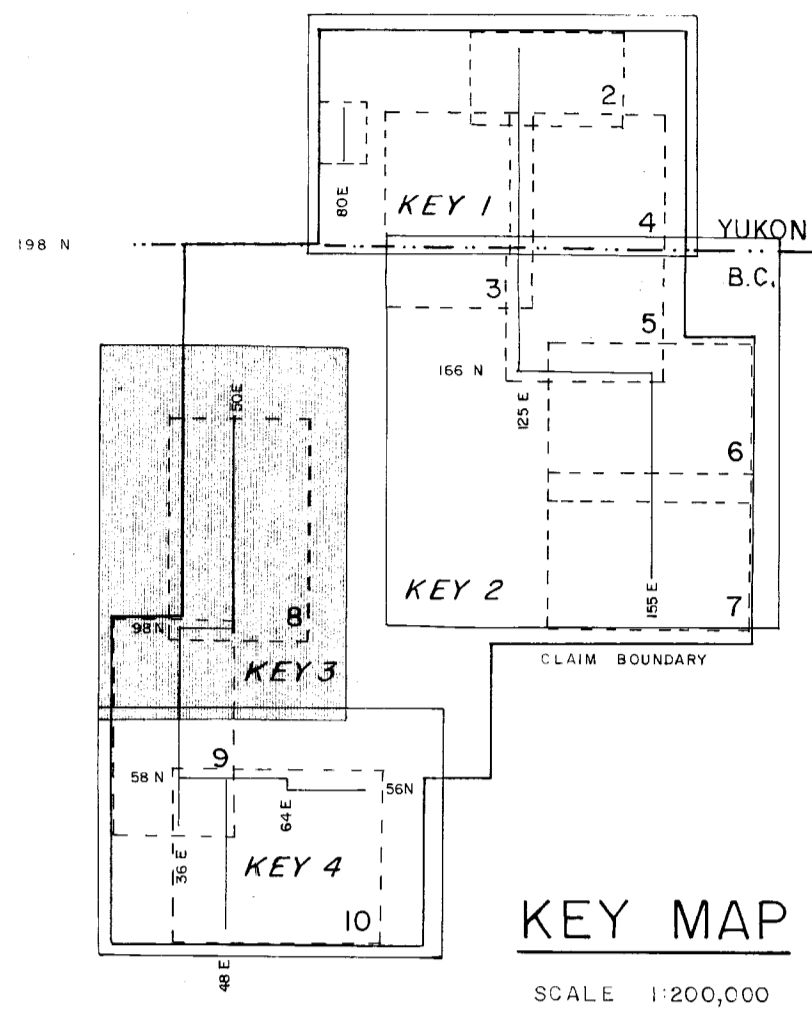
GRID KEY No's 3,5,6 & 7

LIARD MINING DIVISION, B.C.  
NTS 104 0



BY  
CORDILLERAN ENGINEERING  
148-355 BURNARD STREET  
VANCOUVER, B.C. V6C 2G8

*Handwritten signature*



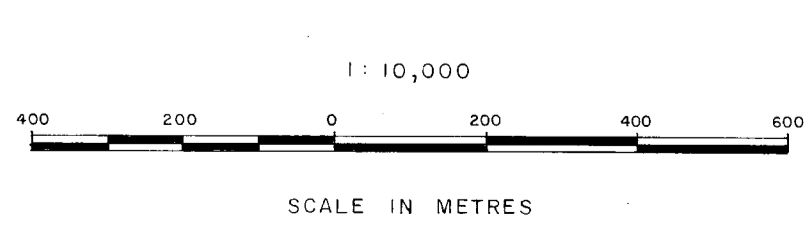
MINERAL RESOURCES BRANCH  
ASSESSMENT REPORT  
**9912**  
NO.  
*Part 4 of 7*

REGIONAL RESOURCES LTD.  
AMAX MINERALS EXPLORATION  
MIDWAY PROPERTY

UPPER SOUTH GRID

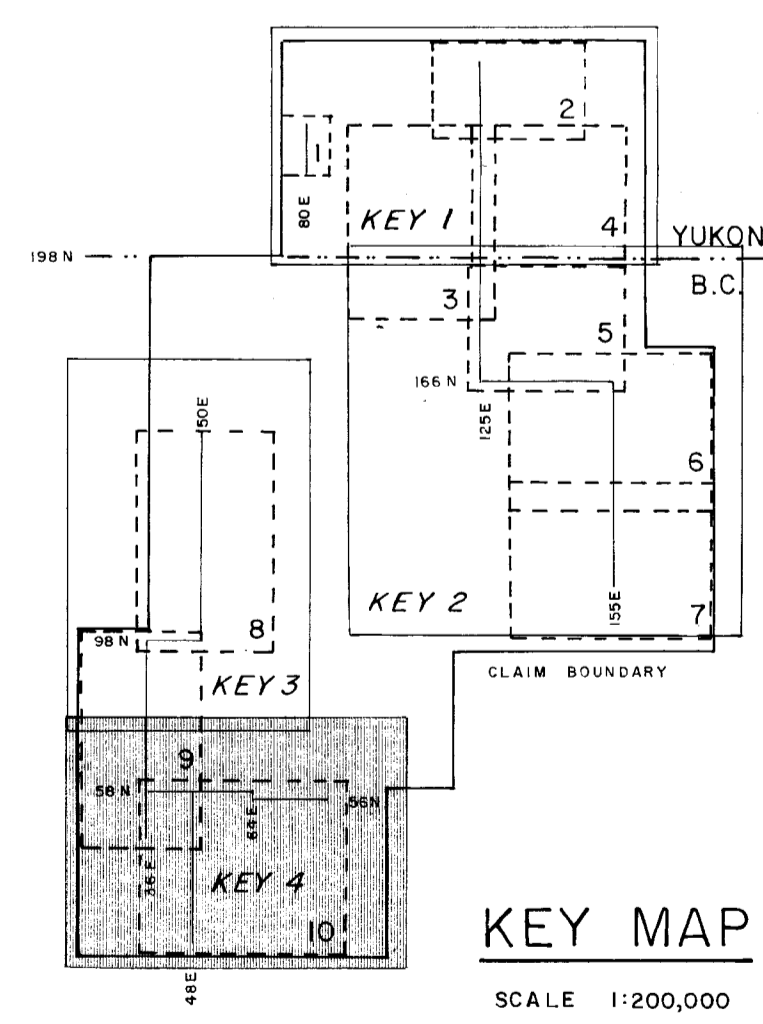
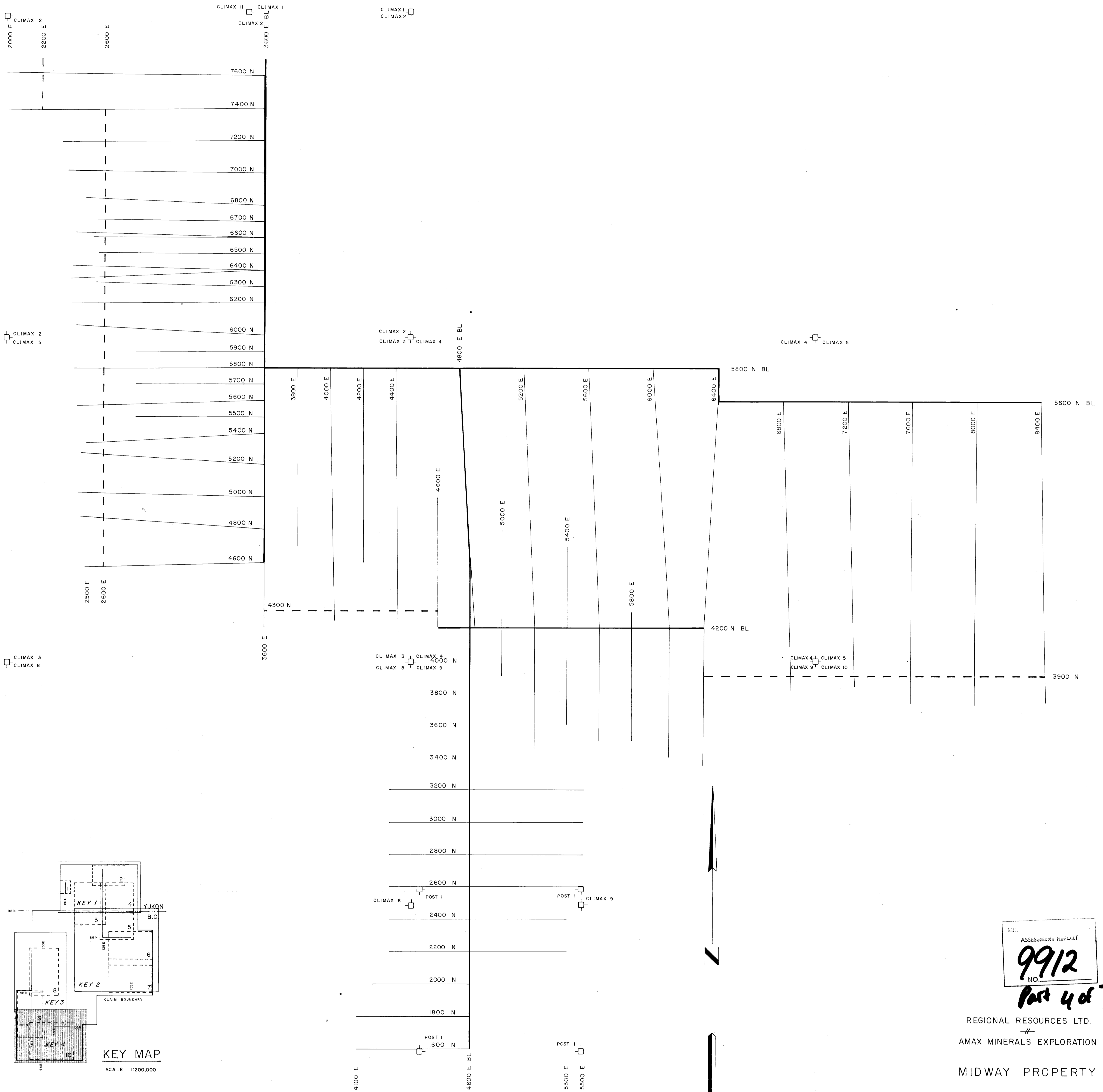
GRID KEY No's 8 & 9  
LIARD MINING DIVISION, B.C.  
NTS 104 0

*J. J. J. J.*



LEGEND

- CUT PICKET LINE (usually a base line)
- - - FLAGGED AND BLAZED COMPASS LINE (tie line)
- - - FLAGGED AND BLAZED COMPASS LINE (soil sampling line)
- CLAIM CORNER



**LEGEND**

- CUT PICKET LINE ( usually a base line )
- - - FLAGGED AND BLAZED COMPASS LINE ( tie line )
- - - FLAGGED AND BLAZED COMPASS LINE ( soil sampling line )
- ⊕ CLAIM CORNER

ASSESSMENT REPORT  
 NO. **9912**

*Part 4 of 7*

REGIONAL RESOURCES LTD.  
 AMAX MINERALS EXPLORATION

MIDWAY PROPERTY

**LOWER SOUTH GRID**

GRID KEY No's 9 & 10

LIARD MINING DIVISION, B.C.  
 NTS 104 0

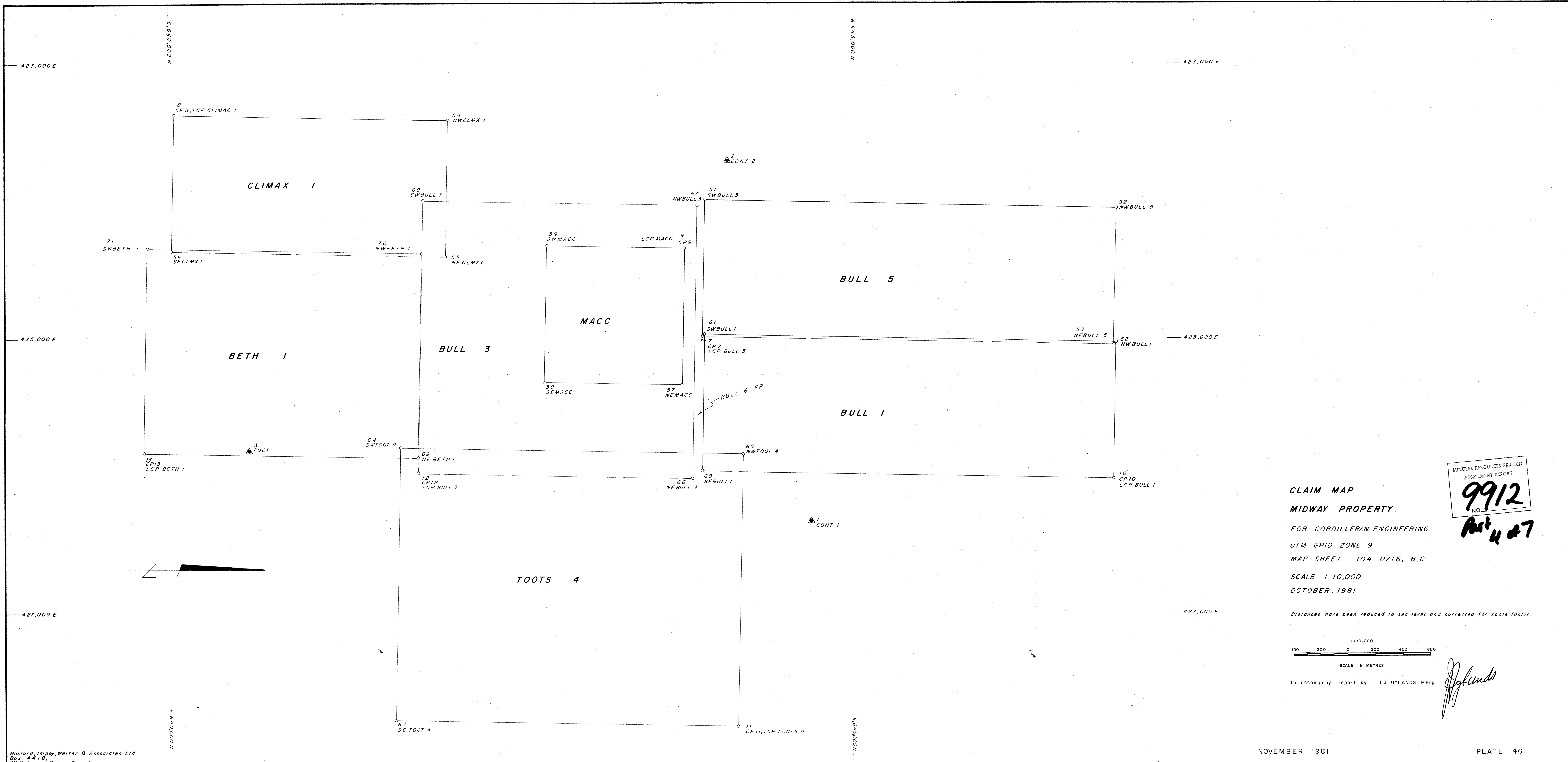
1:10,000



SCALE IN METRES

BY  
 CORDILLERAN ENGINEERING  
 1418 - 355 BURNARD STREET  
 VANCOUVER, B.C. V6C 2G8

*[Handwritten signature]*

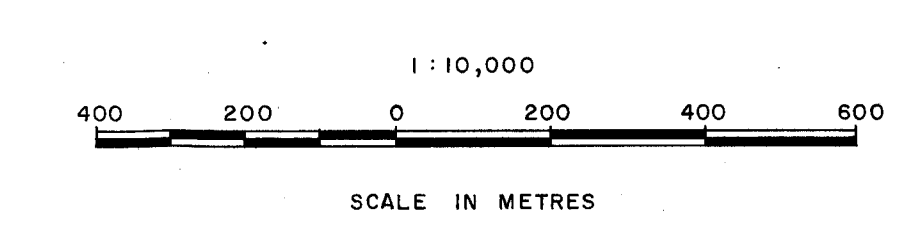


CLAIM MAP  
 MIDWAY PROPERTY  
 FOR CORDILLERAN ENGINEERING  
 UTM GRID ZONE 9  
 MAP SHEET 104 0/16, B.C.  
 SCALE 1:10,000  
 OCTOBER 1981

MINERAL RESOURCES BRANCH  
 ASSESSMENT REPORT  
**9912**  
 NO.

*Part 4 of 7*

Distances have been reduced to sea level and corrected for scale factor.



To accompany report by J.J. HYLANDS P.Eng.

*J.J. Hylands*

BULL 5

BULL 1

BULL 6 F.R.

BULL 3

MINERAL RESOURCES BRANCH  
ASSESSMENT REPORT  
9912  
NO.

Part 4 of 7

**DIAMOND DRILL HOLE AND TRENCH SURVEY**

**MIDWAY PROPERTY**

FOR CORDILLERAN ENGINEERING

MAP SHEET 104 0/16 B.C

SCALE 1:1000

OCTOBER 1981

Distances have been reduced to sea level and corrected for scale factor.

To accompany report by J.J. HYLANDS P.Eng.

PLATE 47

NOVEMBER 1981

Hosford, Impney, Weller & Associates Ltd  
Box 4418,  
Whitehorse, Yukon Territory.

1885-81

