

'82-70-10142.

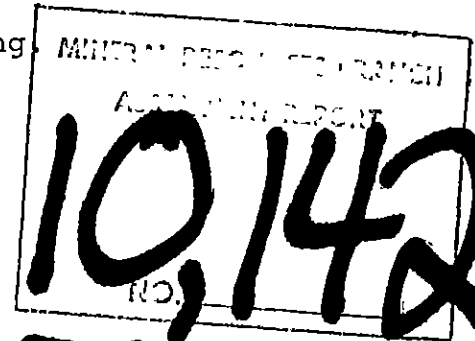
A Geochemical Report
on the
1981 Work Program
on the
WYN Mineral Claims

Alberni Mining Division,
British Columbia

N.T.S. 92 E/9W
126°22'W. Longitude, 43°35'N. Latitude

by

John S. Vincent, P.Eng.



PART
2 of 2

Richmond, B.C.

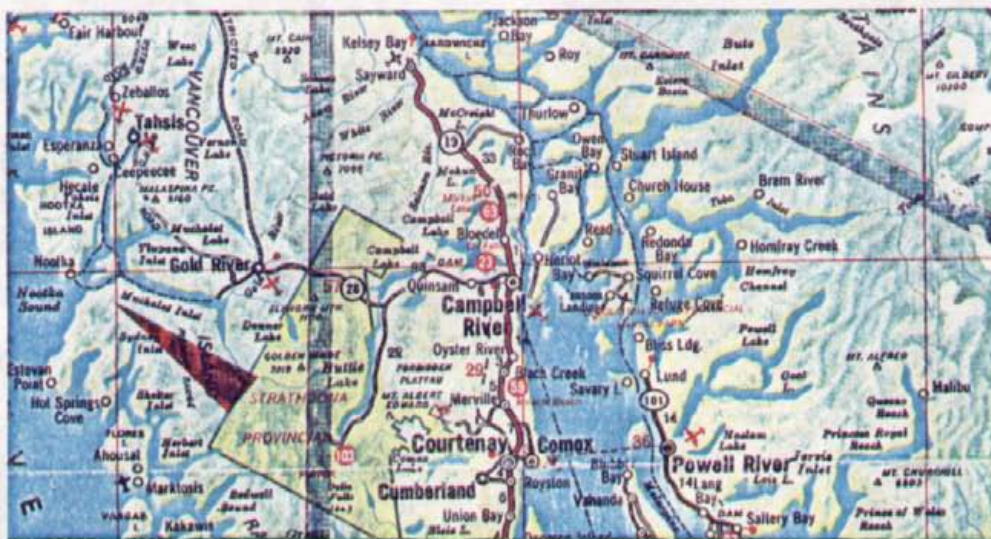
December, 1981.

TABLE OF CONTENTS

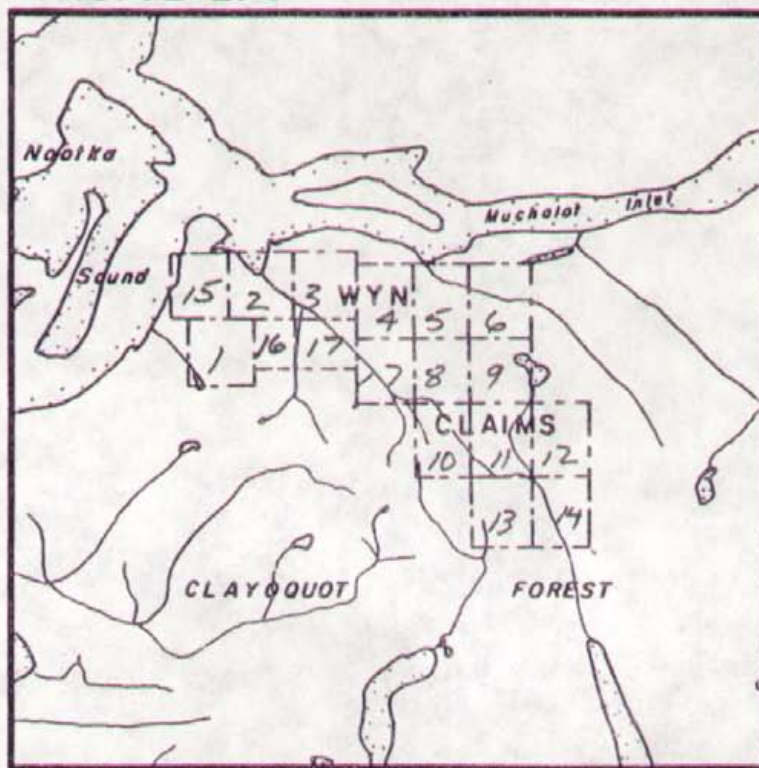
	<u>Page</u>
Introduction	1
Property, Location & Access	1
Work Done	2
Geology:	
Regional	3-4
Local	5-6
Geochemistry:	6
Mooyah River Grid	6-7
Rufus Mtn. Grid	7-9
Sydney River Grid	9
King Passage	10
Mt. Sergent Grid	11
Discussion and Summary	12-13
Conclusion and Recommendations	14-15
Appendix	
Certificate	
Cost Statement	
Analytical Sheets	

ILLUSTRATIONS

Location Map	Figure 1
Compilation Map	Figure 2
Sample Locations; W/2	Figure 3
Sample Locations; E/2	Figure 4
Geochemistry; Cu, Pb, Zn; W/2	Figure 5
Geochemistry; Cu, Pb, Zn; E/2	Figure 6
Geochemistry; Ag, As, Au; W/2	Figure 7
Geochemistry; Ag, As, Au; E/2	Figure 8
Mooyah River Grid; Mo	Figure 9A
Mooyah River Grid; Cu	Figure 9B
Mooyah River Grid; Au	Figure 9C
Sydney River Grid; Mo/Cu	Figure 10A
Sydney River Grid; Pb/Zn	Figure 10B
Sydney River Grid; Ag/Au	Figure 10C
Sydney River Grid; As	Figure 10D
Mt. Sergent Grid	Figure 11
Mt. Rufus Grid	Figure 12



N.T.S. 92 E/9



DYNAMIC OIL LTD.
WYN CLAIMS
LOCATION AND CLAIMS MAP

Alan E. White
geophysical consulting
&
services Ltd.

INTRODUCTION

Dynamic Oil Ltd. has carried out a regional geochemical sampling program and an airborne geophysical survey over the WYN mineral claims located south of Muchalat Inlet in the Alberni Mining Division, Vancouver Island. This report has been prepared to summarize and discuss the results of the geochemical survey and limited geological examination. The results of the airborne magnetometer and VLF-electromagnetic survey have been presented in a separate and earlier report.

PROPERTY, LOCATION AND ACCESS

The property is situated 22 km southwest of the village of Gold River at the head of Muchalat Inlet, about mid way along the west coast of Vancouver Island. The claims are approximately centered at 126°22'W longitude by 43°35'N latitude. The topography is rugged with heavy underbush typical of the island. Active logging has facilitated access along the Mooyah River, but general access is best achieved by helicopter out of Gold River.

The WYN 1-14 mineral claims were staked in February, the WYN 15 in March, and the WYN 16 and 17 in August, 1981. The outline of the claim group is shown on Figure 2. The claims are located in the Alberni Mining Division, and title has been transferred from Glen E. White and registered in the name of Dynamic Oil Ltd. Their particulars are tabulated as follows:

<u>Claim</u>	<u>Record No.</u>	<u>Expiry Date</u>
WYN 1-14	1164-1177 incl.	February 13, 1982
WYN 15	1190	March 05,
WYN 16-17	1308-1309	September 10, 1982

John P. Vincent P. Eng.

WORK DONE

Geochemical sampling was carried out in 2 stages. During the period March 15 to April 1, 1981, a 4-man crew collected 300 rock, soil, and silt samples. These samples were analysed by Chemex Labs of North Vancouver. During the period July 1st to August 31, 1981, a 6-man crew collected a further 581 rock, soil, and silt samples in a follow-up stage. These samples were analysed by Acme Analytical Laboratories Ltd. in Vancouver.

All samples were collected in the standard Kraft soil envelopes. Analysis was carried out on the -80 mesh fraction for soil and silt. Chemex digests a 1 gm sample in a mix of perchloric and nitric acid for 1½ hours and then uses an AA finish to provide copper, molybdenum, lead, zinc, silver and arsenic. The induction coupled plasma (ICP) technique was utilized at Acme to provide molybdenum, copper, lead, zinc, silver, nickel, cobalt, manganese, iron, and arsenic. A ½ gm sample is digested for 1 hour in aqua regia, diluted to 10 ml, and finished on the ICP unit. Selected samples were run for gold by standard fire assay and AA methods.

The WYN 16 and 17 claims were staked as shown on Figure 2 to protect a part of the area underlain by the airborne magnetic anomaly. The total claim block consists of 17 mineral claims for a total of 306 units. Assessment work must be recorded prior to February 13, 1982.

GEOLOGYREGIONAL

The most recent compilation of regional geology is shown in Geological Survey Open File 463, 1977, by Dr. J. E. Muller, at a scale of 1:250,000.

South of Muchalat Inlet the sedimentary and volcanic rocks of the Upper Paleozoic Sicker series are in fault contact with the Lower Jurassic basic phase of the West Coast Complex, and intruded by the Middle Jurassic Island Intrusive complex of acidic rocks. Several sets of north-westerly-trending faults are shown in the compilation, several of which constitute contact zones.

The claims are underlain predominantly by the Paleozoic Sicker rocks as illustrated in Figure 2. Although the regional map indicates that the eastern portion of the property is underlain by basic rocks of the West Coast Complex, preliminary field examination by G. White, P.Eng., indicates that the zone of Sicker rocks may extend further east than the map shows.

The Sicker Group includes the complete sequence of Paleozoic rocks on Vancouver Island, and consists mainly of basic and silicic volcanic rocks. Clastic and carbonate sediments are represented in lesser amounts. The Sicker rocks host the important massive sulphide deposits being mined by Western Mines on Myra Creek west of Buttle Lake, and thus constitute an economically as well as geologically significant group of formations.

Stratigraphic detail of the Sicker rocks in the area is not available, and field work will be required to establish the exact sequence of formations present in the claimed area. Dr. J.E. Muller of the GSC has published the results

John P. Vincent P. Eng

of his most recent study in Paper 79-3, 1980, and recognizes the following subdivisions and stratigraphic sequence.

Buttle Lake Formation: limestone, commonly re-crystallized; interbedded with subordinate or equal thicknesses of calcareous siltstone and chert; some diabase sills.

Sediment - Sill Unit: thinly bedded to massive argillite, siltstone and chert with interlayered sills of diabase.

Myra Formation: basic to rhyodacitic banded tuff, breccia and (?) lava; thinly bedded to massive argillite, siltstone, chert.

Nitinat Formation: metabasaltic lavas, pillowed or agglomeratic, commonly with large conspicuous uralitized pyroxene phenocrysts and amygdules of quartz and dark green minerals; minor massive to banded tuff.

Although his detailed study areas are located on the eastern and southern portions of the Island, the stratigraphic relationships and description will provide good guidelines for work elsewhere. After several stratigraphic sections on the claims are mapped it will be possible to identify the formations present and gain an understanding of the geological setting.

The Paleozoic Sicker rocks reflect a complex tectonic history of folding, faulting, and repeated intrusion. Asymmetric folding appears to be the oldest deformation, and several of the ore zones at Western Mines are associated with fold crests.

Major faulting in a northwesterly direction occurred in the Tertiary and these are, in places, offset by more recent transcurrent tear-faults. The intrusive history is also complex, and ranges from Devonian to Tertiary in age. Although the regional map indicates that the Jurassic Island Intrusives predominate, it is not unreasonable to expect the Tertiary to also be represented; perhaps in the form of dikes and sills.

John P. Vincent P. Eng.



Oxidized quartzite beds in
lower section, Mt. Sergent.



Thin bedded quartzites and argillites,
in lower section, Mt. Sergent.

LOCAL

The logging roads on Mt. Sergent provide excellent access and bedrock exposure. In particular, the main haul road between the Zuciarte channel and Mooyah Bay exposes a cross section of the rocks underlying the mountain.

The rocks consist of a stratigraphic section of sediments which strike to the north and dip westerly at angles varying from 20° to the bay side to 45° on the west side. Quartzites predominate, with the lower half of the section being thinly bedded and containing limestone horizons. A fossiliferous unit has been opened up in one of the borrow pits along the road. The photos illustrate the nature of this thinly bedded portion of the section. The upper part of the section exposed on the west side of the mountain consists of thickly bedded massive black quartzites with a varying content of disseminated pyrite. The soil and silt samples taken along this side returned low values, and preclude further interest in the upper section.

The thinly bedded lower half of the stratigraphic section exposed along the east side, adjacent to Mooyah Bay, has particular units with a sufficient sulphide content to produce noticeable gossans. Oxidized beds, and lenticular zones within beds, stand out in contrast to the unmineralized units. Chip samples were collected from a number of these zones to evaluate metal content.

It is apparent that the geochemical signature across the east side of Mt. Sergent correlates with the thinly bedded pyritic units of the lower sedimentary section. Several stratigraphic sections require close examination and geochemical sampling to evaluate the potential for Strat-abound mineralization.

The next stage of evaluation requires a comprehensive geological assessment to establish the geologic environment and correlate the geochemical results. Rock chip sampling across stratigraphic sections should be done in the anomalous areas in conjunction with mapping. Induced polarization or electromagnetic surveying will be required depending on the target, as indicated by the geologic setting.

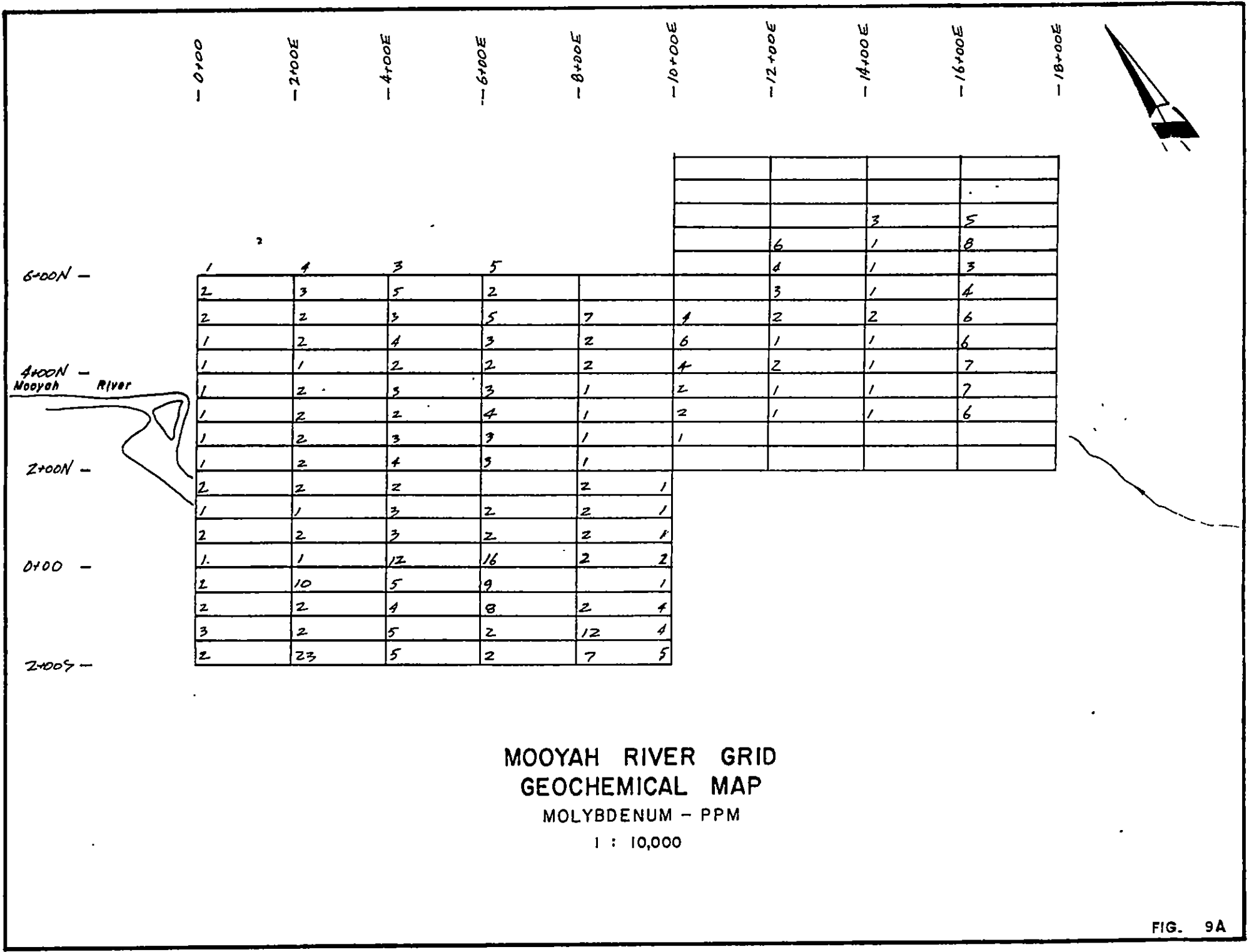
GEOCHEMISTRY

A total of 581 samples were collected over the property during the follow-up stage. Silts were collected from streams; outcrop of interest was sampled, and soil samples were taken over grids and single line traverses. Figures 3 and 4 show the sample sites and numbers of all the samples collected to date, and the location of detailed survey grids. Three separate grids were located for the purpose of evaluating anomalous geochemical responses identified in phase 1 of the program.


Sample record sheets were used which provide a UTM co-ordinate for each sample along with a description of the material collected.

MOOYAH RIVER GRID

This grid is located as shown on Figure 3 and was layed out to cover the northwestern end of a strong dipolar magnetic anomaly defined by the earlier airborne survey. The grid lies across the river and valley and the central portion is underlain by thick gravel and transported overburden. The northeastern portion runs up the slope of the ridge. A total of 129 soil samples were collected at 50 meter stations along lines spaced at 200 meter intervals.



- 0+00
 - 2+00E
 - 4+00E
 - 6+00E
 - 8+00E
 - 10+00E
 - 12+00E
 - 14+00E
 - 16+00E
 - 18+00E



6+00N -

4+00N -
Mooyah River

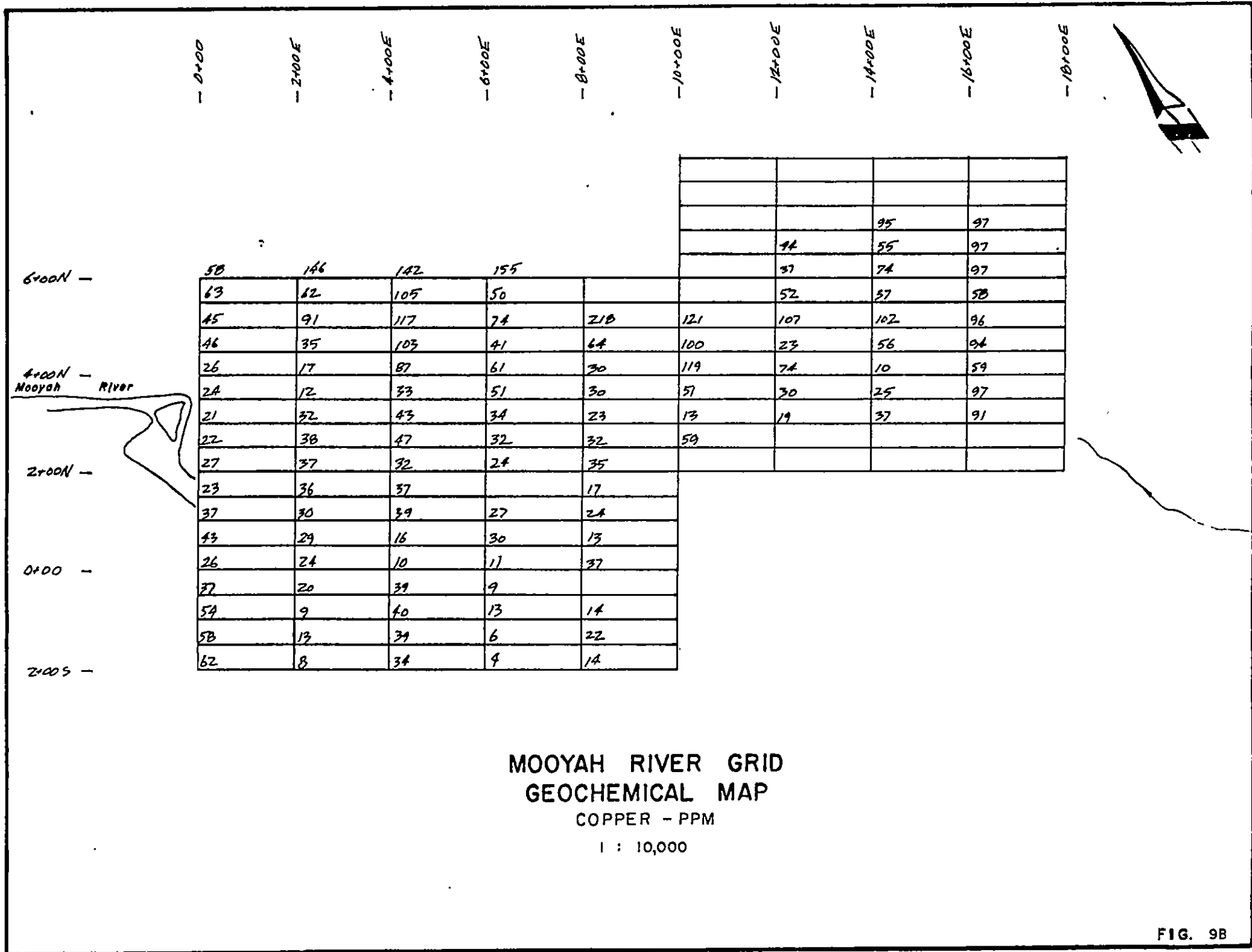
2+00N -

0+00 -

2+00S -

								3	5
						6	1		8
						4	1		3
	1	4	3	5		3	1		4
	2	2	3	5	7	4	2	2	6
	1	2	4	3	2	6	1	1	6
	1	1	2	2	2	4	2	1	7
	1	2	3	3	1	2	1	1	7
	1	2	2	4	1	2	1	1	6
	1	2	3	3	1	1			
	1	2	4	3	1				
	2	2	2		2	1			
	1	1	3	2	2	1			
	2	2	3	2	2	1			
	1	1	12	16	2	2			
	2	10	5	9		1			
	2	2	4	8	2	4			
	3	2	5	2	12	4			
	2	23	5	2	7	5			

MOOYAH RIVER GRID
 GEOCHEMICAL MAP
 MOLYBDENUM - PPM
 1 : 10,000



- 0+00 - 2+00E - 4+00E - 6+00E - 8+00E - 10+00E - 12+00E - 14+00E - 16+00E - 18+00E

6+00N -

4+00N -
Mooyah River

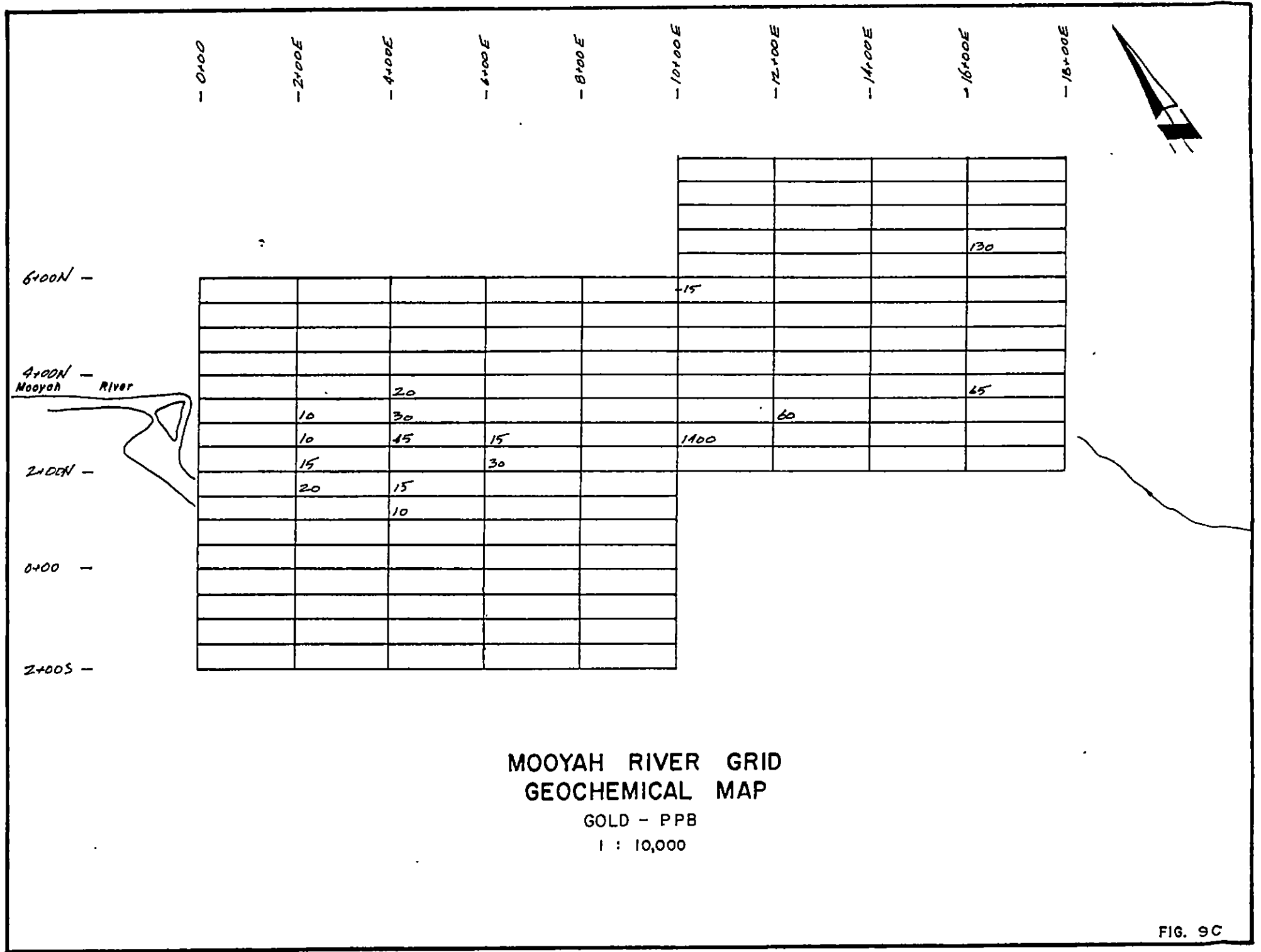
2+00N -

0+00 -

2+00S -

							95	97	
						94	55	97	
						97	74	97	
5B	146	142	155						
63	82	105	50			52	57	5B	
45	91	117	74	210	121	107	102	96	
46	35	103	41	64	100	23	56	94	
26	17	87	61	30	119	74	10	59	
24	12	33	51	30	57	30	25	97	
21	32	43	34	23	13	19	37	91	
22	38	47	32	32	59				
27	37	32	24	35					
23	36	37		17					
37	30	39	27	24					
43	29	16	30	13					
26	24	10	11	37					
37	20	39	9						
54	9	40	13	14					
5B	13	39	6	22					
62	8	34	4	14					


FIG. 9B



MOOYAH RIVER GRID
GEOCHEMICAL MAP

GOLD - PPB

1 : 10,000



MOUNT RUFUS GRID
GEOCHEMICAL MAP

$\frac{5.1,10}{.1,2}$

Copper, Lead, Zinc
Silver, Arsenic

1 : 2000

Figures 9A, B, and C, illustrates the distribution of molybdenum, copper, and gold. Molybdenum and gold values of interest, as highlighted, occur in the area underlain by gravel and transported overburden, and thus do not likely reflect underlying mineralization. However, the anomalous copper values occur well up-slope across the northeastern end of the grid above the transported material. These values are supported by a strong copper response in samples numbered NS 28-36 collected in a single line traverse along a topographic contour immediately up-slope. Copper values range up to 200 ppm over a general background of 40-45 ppm. High arsenic values in excess of 100 ppm usually accompany the copper response. Lead and zinc do not have any appreciable signatures, while silver responds with an occasional erratic high. Nickel values are low, indicating that bedrock associations are not particularly basic in composition.

The geochemical response does not provide any further information relative to the magnetic anomaly, but it does indicate an area to be prospected across the northeastern end of the grid where the anomalous copper and arsenic values occur.

Although the molybdenum and gold values have probably been transported, some thought could be given to their direction of travel and possibly source.

RUFUS MTN. AREA

Rufus Mountain is located 6,000 meters to the southeast of the Mooyah grid, and is a prominent feature of the northwesterly trending ridge which hosts the anomalous copper-arsenic values picked up on the grid. Initial soil sampling along the base of the southwest-faciang flank of

the ridge provided an indication of several spots of interest. Additional soil sampling below the gossan zone sighted in the westerly-facing cliffs of Mt. Rufus confirmed the presence of anomalous copper and arsenic values. Grab samples of float from the gossan rubble consist of massive pyrrhotite and pyrite which contain rare flecks and stringers of chalcopyrite. Assay results on 3 specimens returned the following:

	<u>COPPER</u>	<u>LEAD</u>	<u>ZINC</u>	<u>SILVER</u>	<u>GOLD</u>
49404	0.43%	.01%	.01%	0.14 oz.	0.048 oz.
49405	0.18%	.01%	.01%	0.12 oz.	0.030 oz.
49406	0.03%	0.01%	0.01%	0.03 oz.	0.005 oz.

Two traverses were attempted across the ridge to the northwest of the gossans in an attempt to pick up a possible extension along strike, however, extremely rugged topography hampered access, and the samples collected were likely west of any possible northwesterly extension of the zones.

Prospecting and geological mapping is required, but access will be difficult and progress hampered by topography. Close examination of the gossans will be dangerous without the help of experienced climbers.

The 2 stream traverses shown on Figure 3 between Mt. Rufus and the Mooyah grid did not report anomalous values for any of the metals, and thus raises a question as to the continuity of the sulphide zones through this interval.

The soil response across the northeast end of the Mooyah grid suggests a sulphide source similar to that seen in the cliffs of Mt. Rufus. The lead-zinc response is not strong, indicating that these metals may not be well represented in these areas. There appears to be a significant potential for the occurrence of sulphide mineralization along

this ridge, and a geological evaluation is required as the next step.

SYDNEY RIVER GRID

This grid is located on Figure 4, and was layed out to sample an area in the Sydney River valley where anomalous base metal values were identified in the initial regional survey. A total of 118 soil samples were collected at 100 meter intervals along lines spaced at 300 meters. Figures 10A, B, C, and D show the distribution of moly/copper, lead/zinc, silver/gold, and arsenic.

(A) Molybdenum/Copper values do not coincide, but rather suggest two separate areas of interest. The westerly ends of lines 6, 7, and 8 cover an anomalous molybdenum response which requires follow-up prospecting and possibly more detailed soil sampling. Intermediate lines should be sampled and extended further up the hill. The copper response appears to be confined to the southeastern portion of the grid on lines 1 and 2.

(B) Lead/Zinc values are generally low with backgrounds in the order of 6-7 and 20-25 ppm respectively. Levels in excess occur in the southeastern portion of the grid generally coincident with the copper.

Silver and arsenic show a preference for this grid area also. A few gold values of interest have a random scatter.

The necessary prospecting and geological work has not been done in the Sydney River drainage due to geologist availability and weather problems, and this must be the next stage of evaluation.

KING PASSAGE

Two streams draining into King Passage-Muchalat Inlet returned anomalous sampling results of considerable interest. On Figure 3 sample numbers PM-1 through PM-15 identify a stream which produced a strong molybdenum response and an above average copper and silver response. The stream-silt molybdenum level is generally 1-3 ppm, and these values are all in the 12-22 ppm range. Copper levels are usually less than 50 ppm, and these are ranging 125-157 ppm. There are several silver values of 0.6 ppm over a general level of .1-.2. Arsenic levels are somewhat higher than usual with values ranging to 144 ppm over a general level of less than 40 ppm.

A stream to the southeast, shown on Figure 4, and identified by samples PM 85 through PM 103, returned 6 strong gold responses and several significant zincs. In this stream the zinc level is generally less than 25 ppm, and 11 samples range from 107 to 222 ppm. Two successive silt samples returned values of 130 and 280 ppb gold in the central part of the stream.

This stream is located approximately 1,000 meters northwest of the creek on which the old Silverado workings are located. The sampled stream cuts across the section, and the results may be reflecting an anomalous metal content stratigraphically above the horizon of interest which hosts the Silverado. Prospecting and geological reconnaissance is the next step in evaluating this area. The area is extremely rugged, and suitable experienced people will be required to assess it.

MT. SERGENT GRID

A total of 140 soil samples were collected over the grid on Mt. Sergent located as shown on Figure 3. This grid was layed out to detail the area up stream from silt sample number S 36 which returned values of 134 ppm copper, 44 ppm lead, and 3200 ppm zinc in a stream draining into the Zuciarte channel. The sample was retaken at the northwest corner of the grid, but the values were not duplicated. Soils were collected at 50 meter intervals along lines spaced at 100 meter intervals. No significant values are reported, and the area is of no further interest.

A number of possibly anomalous samples had been collected on the east flank of Mt. Sergent on the WYN 15 claim. Further sampling was done during the follow-up and the initial values generally repeated.

Geological examination was carried out in November for the purpose of evaluation the geochemical response, and it was found that the underlying rocks consist of a continuous section of sedimentary quartzites with minor interbedded limestones. The lower portion of the section exposed on the east side of the hill is more hinly bedded and contains several quartzite horizons which have a pyrite content of 10-15%. The geochemical anomalies coincide with these units, and it appears that the overall metal background is higher than adjacent pyrite-poor beds. Rare stringers of chalcopyrite are visible in places, and one small patch of malachite stain was found.

DISCUSSION AND SUMMARY

Sulphide mineralization has been picked up in float on the east side of Mt. Sergeant, below Mt. Rufus, and on the Sydney River grid. Massive sphalerite with significant lead, copper, silver, and gold values occurs on the Silverado in association with andesitic volcanics and interbedded limestone. A feldspar porphyry is mentioned in the old report, but the relationship is not known.

Northeast of the Silverado, on the shore line of King Passage, the old Baltic workings expose a quartz-bearing structure, or zone, which contains significant gold values according to a 1937 report by Bancroft (GSC Memoir 204, pp 18-20). Associated sulphides are pyrite, chalcopyrite, sphalerite, galena, and pyrrhotite. The gold occurs in the free state, and also in association with the sulphides. Massive granodiorite is the country rock, and the quartz veins are intimately associated with felsitic and feldspar porphyry dikes. This association is common in many gold camps.

The geochemical signatures in the areas which have a preliminary correlation with sulphides, either in float or outcrop, are anomalous relative to the general area, but not spectacular when compared to the geochemical response in mineralized areas elsewhere in the cordillera. However, it is reasonable to expect that an appreciable amount of surface leaching takes place as a result of the excessive precipitation. Although pH measurements were not taken, it is expected that values would be high. Thus, a subdued geochemical signature might be expected.

The molybdenum response in 2 areas is a pleasant surprise, and may be found to be associated with the feldspar porphyry intrusives. Although no molybdenite mineralization has been found, it would be easily missed by inexperienced

eyes.

The area from the Sydney River grid northwesterly through Mt. Rufus and the Silverado to King Passage must be regarded as a prime exploration target when the geochemical results and the indications of sulphide mineralization are considered. From an examination of float specimens of rock types and sulphide mineralization it is reasonable to suspect that volcanics underlie a significant portion of this area, and in addition, intrusive rocks may be well represented. Sediments occur in the Silverado area, but their extent is not known. Thus, the setting here appears to differ substantially from that seen on Mt. Sergeant.

The economic potential on Mt. Sergeant hinges on the ability of the sedimentary package of rocks to host strat-
abound mineralization. It must be determined whether the geochemical signature is responding to a high metal background in the thinly bedded lower section of the package, or whether concentrations of base metals, possibly economic, have been localized either by sedimentary or structural processes. Quartzitic sediments can be productive, but mineralization may be relatively subtle. Careful stratigraphic mapping and sampling is required to properly assess this potential.

The conceptual work which initiated the program has been demonstrated to be sound, and the 1981 work program has been successful in outlining areas which warrant further attention. A total of \$70,000 has been spent out of a budget estimated at \$105,000. The under-expenditure is due primarily to the fact that geophysical surveys were not carried out as planned. Progress was considerably slower as a result of access problems and extreme topography.

CONCLUSIONS AND RECOMMENDATIONS

It can be concluded that the project to date has been successful in outlining areas which are anomalous in copper, molybdenum, zinc, and gold within a broad region selected on the basis of conceptual work. Sulphide mineralization has been found in float, and is known to occur on claims in the area, and further work is fully justified to establish the detailed geologic setting and effectively correlate the geochemical signature.

The 1982 program will require two 2-man crews with experienced geological people as party leaders. These crews will prospect and compile geological data in areas of interest and identify specific areas for detailed grid surveys. Soil sampling can be done as required, and geophysical work planned accordingly.

Every effort should be made to acquire a working option on the Silverado and Baltic crown granted area shown on Figure 2.

A budget is outlined as follows:

1.	<u>Personnel:</u>		
	Geologist; 1 mo. @ \$3,500	\$ 3,500	
	2 Sr. Asst.; 2 mos. @ \$2,800	\$11,200	
	2 Jr. Asst.; 2 mos. @ \$1,800	\$ 7,200	
	Consulting & Supervision		
	15 days @ \$400	<u>\$ 6,000</u>	
			\$ 27,900.00
2.	<u>Camp Costs:</u>		
	300 man days @ \$43		\$ 12,900.00
3.	<u>Transportation:</u>		
	1 a) Truck; 6 days @ \$90	\$ 540.00	
	b) Camp truck; est.	\$ 700.00	
	2 Helicopter; 30 hrs. @ \$450	\$ 13,500.00	
	3 Misc.; supervisory travel	\$ 1,000.00	
		<u>\$ 15,740.00</u>	
4.	<u>Analytical:</u>		
	Est. 800 samples @ \$12		\$ 9,600.00
5.	<u>Geophysical:</u>		
	Allow for a 2-man crew		
	25 days @ \$750		\$ 18,750.00
6.	<u>Data Compilation and Reporting:</u>		
	Allow 10% of total less helicoper cost		
	ie. 10% of \$71,390.00		\$ 7,139.00
7.	<u>Overhead and Administration:</u>		
	@ 12%		<u>\$ 11,043.00</u>
	Total		\$103,072.00

Allow \$100,000.00

CERTIFICATE

I, John S. Vincent, DO HEREBY CERTIFY:

1. That I am a consulting geologist resident at 4859 12A Ave., Delta, B.C., V4M 2B6.
2. That I am a graduate of Queen's University in Geological Sciences, B.Sc. - 1959; and of McGill University, M.Sc. - 1962.
3. That I am a Registered Professional Engineer (Geological) in the Association of Professional Engineers of the Province of British Columbia.
4. That I am a Fellow of the Geological Association of Canada, and a member of the Canadian Institute of Mining and Metallurgy.
5. That I have practiced my profession as a geologist for the past twenty-two years.
6. That I have personally plotted, correlated, and evaluated the survey results discussed in this report, although the field work and sample collection was not supervised by the writer. I have since examined mineral occurrences and bedrock exposures on the property.
7. That I have no interest in the properties or securities of Dynamic Oil Ltd., or in any related companies.
8. That permission is granted to the use of this attached report for the purpose of financing.

John S. Vincent, P.Eng.

Vancouver, B.C.

December, 1981.

COST STATEMENT

Period July 1 - September 3, 1981

Personnel:

P. Michaels; 21 days @ \$170	\$3,570	
48¼ days @ \$100	\$4,825	
R. Archibald; 48 days @ \$110	\$5,280	
N. Spring; 49 days @ \$100	\$4,900	
T. Hildebrand; 20 days @ \$150	\$3,000	
G. Connell; 26 days @ \$100	\$2,600	
J. Miller; 9 days @ \$200	\$1,800	
K. Smith; 3½ days @ \$100	\$ 350	
O. Aareskjold; 22 days @ \$160	<u>\$3,520</u>	
		\$29,845.00

Meals and Accommodations: \$10,409.16

Travel:

Truck and fuel	\$4,333.94	
Helicopter	\$4,860.50	
Ferries & fixed wing	<u>\$ 634.40</u>	
		\$ 9,828.84

Analytical: \$ 5,126.15

Field Supplies: \$ 922.59

Equipment Rental: \$ 600.00

Supervision, Consulting & Report Writing: .. \$ 8,164.27

Total \$64,896.01

The above costs are submitted as those incurred on the WYN mineral claims over the period July 1 - September 3, 1981.

John S. Vincent, P.Eng.

John S. Vincent P Eng.



To: Glen White Geophysics,
9251 Beckwith Road,
Richmond, B.C.
V6X 1V7

ACME ANALYTICAL LABORATORIES LTD.

Assaying & Trace Analysis

852 E. Hastings St., Vancouver, B.C. V6A 1R6

phone: 253-3158

File No. 81-0932

Type of Samples Soil, silt

Disposition _____

GEOCHEMICAL ASSAY CERTIFICATE

(MOOYA BAY PROGRAMME, B.C.)

SAMPLE No.		Mo	Cu	Pb	Zn	Ag	Ni	Co	Mn	Fe	As	
OAA 1	X	1	8	5	20	.1	4	4	215	1.2	5	1
2		1	10	5	20	.1	4	5	247	1.4	10	2
3		2	12	8	20	.1	4	9	402	1.5	9	3
4		1	8	6	22	.1	4	4	261	1.3	2	4
5	X	2	9	9	21	.1	4	7	368	1.3	12	5
6	A	2	27	8	74	.1	7	8	471	1.9	16	6
7		1	17	9	12	.1	5	3	68	2.9	14	7
8		1	17	8	16	.1	5	8	215	1.5	10	8
9		2	26	8	65	.1	6	10	834	1.9	18	9
10		1	10	4	24	.1	3	2	258	1.6	12	10
11		1	5	3	9	.1	1	2	39	.7	8	11
12		1	32	6	109	.1	8	8	749	1.5	17	12
13		2	10	5	25	.1	2	2	138	1.1	10	13
14		2	14	9	54	.1	3	3	246	1.8	21	14
15		1	29	9	84	.1	6	11	695	1.3	14	15
16		2	19	7	42	.1	5	4	218	2.1	16	16
17		2	22	8	52	.1	5	3	149	2.5	19	17
18		1	27	4	95	.1	8	9	542	2.0	19	18
19		1	25	7	69	.1	7	8	465	1.9	18	19
20		1	15	7	18	.1	3	2	121	1.6	8	20
21		1	12	5	12	.1	2	2	119	2.3	7	21
22		1	6	10	9	.1	1	1	68	2.4	10	22
23		2	16	8	11	.1	1	1	66	1.9	10	23
24		1	5	1	6	.1	1	1	11	.1	2	org. 24
25		1	2	1	2	.1	1	1	33	.6	2	25
26		1	5	5	11	.1	1	1	64	.8	7	26
27		1	21	12	5	.1	2	1	68	.6	2	org. 27
28		1	6	5	19	.1	2	2	113	1.0	4	28
29		2	74	9	12	.1	1	2	58	1.9	10	29
30		1	9	6	14	.1	2	2	101	1.0	7	30
31		1	12	9	16	.1	2	2	68	.9	3	31
32		1	88	12	41	.4	4	2	134	1.7	13	32
33		1	68	10	28	.3	3	1	88	2.6	9	33
34		1	4	3	9	.1	2	1	42	.1	3	34
OAA 35	A	1	5	5	9	.1	3	2	56	.9	2	35
												36
												37
												38
												39
												40

All reports are the confidential property of clients
All results are in PPM.

DIGESTION:.....

DETERMINATION:.....

* A = Δ

DATE SAMPLES RECEIVED Aug. 3, 1981

DATE REPORTS MAILED Aug. 11, 1981

ASSAYER DKY

DEAN TOYE, B.Sc.
CHIEF CHEMIST
CERTIFIED B.C. ASSAYER



To: Glen White Geophysics

ACME ANALYTICAL LABORATORIES LTD.

Assaying & Trace Analysis

852 E. Hastings St., Vancouver, B.C. V6A 1R6

phone:253-3158

81-0932

File No. _____

Type of Samples _____

Disposition _____

GEOCHEMICAL ASSAY CERTIFICATE

SAMPLE No.		Mo	Cu	Pb	Zn	Ag	Ni	Co	Mn	Fe	As		
RA 1	1+00	A	1	61	10	22	.1	2	1	93	3.2	8	1
2	2+00		2	48	6	32	.1	13	9	103	6.2	31	2
3	3+00		1	55	5	23	.1	9	6	100	1.8	43	3
4	4+00		2	38	8	22	.1	5	3	82	6.5	15	4
5	6+00		3	49	7	55	.1	24	6	127	3.6	10	5
6	8+00		3	86	9	92	.2	32	22	1300	3.9	19	6
7	9+00		3	55	6	29	.1	9	7	278	5.2	23	7
8	10+00		2	54	9	45	.2	14	6	103	4.1	16	8
9	11+00		2	80	8	24	.1	7	4	82	4.5	16	9
10	12+00		1	47	8	15	.1	3	2	42	2.8	7	10
11	13+00		5	186	9	43	.5	7	14	166	9.9	23	11
12	15+00		1	51	5	59	.2	24	21	695	4.3	57	12
13	16+00		1	79	10	135	.4	52	20	544	3.9	14	13
14	17+00		3	58	8	93	.3	34	15	376	3.7	9	14
15	18+00		2	46	5	92	.1	32	12	270	2.6	8	15
16	19+00		1	61	8	115	.2	42	14	684	3.3	12	16
17	20+00		1	64	9	141	.4	33	17	645	3.7	25	17
20			1	46	7	37	.1	11	11	329	1.9	14	18
21			1	33	3	26	.1	8	7	220	1.3	9	19
22			1	47	8	68	.1	10	10	280	1.5	11	20
23			1	42	9	40	.1	9	14	528	1.7	14	21
RA 24		A	1	91	8	54	.1	14	16	430	2.4	19	22
NS 4		X	1	53	4	68	.1	33	12	328	2.1	24	P 24
5			1	41	5	25	.1	12	58	844	2.5	19	P 25
6			1	57	7	34	.1	15	32	497	3.0	16	P 26
7			1	25	4	27	.2	13	20	360	3.1	15	P 27
8			1	53	8	88	.1	34	19	650	3.0	32	28
9			1	48	7	72	.1	28	14	532	2.7	27	29
10			1	41	7	81	.1	24	31	1237	2.6	19	30
11			1	38	4	90	.1	24	25	1182	3.0	27	31
12			2	44	6	93	.1	29	27	985	2.9	26	32
13			2	47	7	108	.2	25	27	1000	3.1	38	33
14			1	30	6	77	.1	17	38	996	2.4	33	34
15		X	1	89	6	82	.2	24	22	425	3.4	24	35
16		A	1	2	7	3	.1	1	1	15	.2	2	36
17		A	1	3	2	14	.1	1	1	13	.1	2	P 37
NS 18		A	1	2	4	4	.1	1	1	12	.2	3	P 38
													39
													40

All reports are the confidential property of clients
All results are in PPM.

DIGESTION:.....

DETERMINATION:.....

* P = pulverized

DATE SAMPLES RECEIVED Aug. 3, 1981

DATE REPORTS MAILED Aug. 11, 1981

ASSAYER GWT

DEAN TOYE, B.Sc.
CHIEF CHEMIST
CERTIFIED B.C. ASSAYER



To: Glen White Geophysics

ACME ANALYTICAL LABORATORIES LTD.

Assaying & Trace Analysis

852 E. Hastings St., Vancouver, B.C. V6A 1R6

phone:253 - 3158

File No. 81-0932

Type of Samples _____

Disposition _____

GEOCHEMICAL ASSAY CERTIFICATE

SAMPLE No.		Mo	Cu	Pb	Zn	Ag	Ni	Co	Mn	Fe	As	
NS 19	A	1	34	5	28	.1	7	8	147	1.5	4	1
20		1	2	4	2	.1	1	1	17	.5	2	2
21		1	8	3	9	.1	2	6	82	1.2	1	3
22		1	6	6	3	.1	1	1	27	1.6	3	4
23		1	7	5	14	.1	4	4	98	1.1	4	5
24		1	2	4	5	.1	1	1	20	.3	1	6
25	A	3	10	7	19	.1	4	4	134	4.9	8	7
26	N.S.											8
NS 27	A	7	10	8	23	.1	4	7	158	2.8	8	9
												10
NS 28	A	4	69	10	28	.4	8	6	124	4.6	53	11
29		2	103	9	32	.2	11	8	101	3.2	62	12
30		4	132	9	61	.7	13	24	376	4.5	290	13
31		3	144	11	35	.3	15	19	223	3.2	103	14
32		7	205	6	72	.6	18	22	167	4.8	172	15
33		5	188	6	34	.3	15	14	133	4.1	198	16
34		8	173	11	61	.5	17	27	230	4.7	388	17
35		5	106	10	47	.3	17	32	299	3.9	689	18
36	A	4	147	5	34	.3	15	9	114	3.7	97	19
37	X	1	23	4	95	.1	7	8	434	1.6	14	20
38		1	19	4	58	.1	4	4	346	1.4	21	21
39		3	40	7	129	.1	10	20	1843	2.0	21	22
40		1	23	6	84	.1	9	7	440	1.6	11	23
41		1	22	6	87	.1	4	6	458	1.5	14	24
42		1	17	3	64	.1	4	6	341	1.3	19	25
43		1	14	6	16	.1	2	4	213	1.3	10	26
44		1	8	6	17	.1	2	3	244	1.2	8	27
45		1	9	8	28	.1	3	4	206	1.3	7	28
46		1	11	5	18	.1	3	3	203	1.1	8	29
47		1	7	5	16	.1	1	3	209	1.2	7	30
48		1	7	5	16	.1	3	3	189	1.2	8	31
49		1	6	7	16	.1	2	3	197	1.1	9	32
50		1	8	5	20	.1	2	3	180	1.4	16	33
51		1	33	6	27	.1	7	10	248	1.4	10	34
52		1	46	6	36	.1	9	9	328	1.7	11	35
53		1	34	4	27	.1	6	7	274	1.4	9	36
54		1	37	6	31	.1	7	7	263	1.4	10	37
NS 55	X	1	31	6	30	.1	8	7	483	1.7	8	38
												39
												40

All reports are the confidential property of clients
All results are in PPM.

DIGESTION:.....

DETERMINATION:.....

DATE SAMPLES RECEIVED Aug. 3, 1981

DATE REPORTS MAILED Aug. 11, 1981

ASSAYER DEAN TOYE

DEAN TOYE, B.Sc.
CHIEF CHEMIST
CERTIFIED B.C. ASSAYER



To: Glen E. White Geophysics

ACME ANALYTICAL LABORATORIES LTD.

Assaying & Trace Analysis

852 E. Hastings St., Vancouver, B. C. V6A 1R6

phone:253 - 3158

File No. 81-0932

Type of Samples

Disposition

GEOCHEMICAL ASSAY CERTIFICATE

Table with columns: SAMPLE No., Mo, Cu, Pb, Zn, Ag, Ni, Co, Mn, Fe, As. Rows include sample IDs like NS 56, P 45, PM 2, JM 1, etc., with corresponding assay values.

All reports are the confidential property of clients
All results are in PPM.

DIGESTION:.....

DETERMINATION:.....

DATE SAMPLES RECEIVED Aug. 3, 1981

DATE REPORTS MAILED Aug. 11, 1981

ASSAYER

DEAN TOYE, B.Sc.
CHIEF CHEMIST
CERTIFIED B.C. ASSAYER



To: Glen White Geophysics

ACME ANALYTICAL LABORATORIES LTD.

Assaying & Trace Analysis

852 E. Hastings St., Vancouver, B. C. V6A 1R6

phone: 253 - 3158

File No. 81-0932

Type of Samples

Disposition

GEOCHEMICAL ASSAY CERTIFICATE

SAMPLE No.		Mo	Cu	Pb	Zn	Ag	Ni	Co	Mn	Fe%	As	
JM 9	X	2	51	8	57	.1	9	11	348	2.6	8	1
10		1	47	6	45	.1	8	10	334	2.3	8	2
11		2	100	7	76	.2	13	15	411	3.1	12	3
12		1	31	7	37	.2	5	9	254	2.1	5	4
13		1	76	5	63	.1	10	14	408	2.8	7	5
14		1	39	4	37	.1	6	9	298	1.8	7	6
15		2	79	7	63	.1	11	14	379	2.8	9	7
16		1	69	4	42	.1	8	12	383	2.5	3	8
17		1	75	4	75	.1	14	15	331	2.8	8	9
18		1	77	4	79	.1	16	17	307	2.8	12	10
19		1	96	8	96	.1	17	19	307	3.1	14	11
20		2	76	8	111	.1	22	20	273	3.1	20	12
JM 21	X	2	88	9	270	.4	22	19	370	4.5	66	13
Th 1	A	1	53	8	30	.1	12	8	255	2.1	16	14
1A		1	10	8	11	.1	2	1	44	.3	2	15
2		1	59	8	44	.1	13	14	454	1.7	11	16
3		1	42	6	35	.1	8	12	356	1.6	12	17
4		1	59	10	34	.1	10	11	339	2.1	11	18
Th 5	A	1	46	6	19	.1	6	16	270	2.1	5	19
Th 8 OE 1+35 N	X	1	17	5	17	.1	5	24	340	2.3	3	20
9 OE 1+00 N		1	12	6	12	.1	4	2	63	.9	4	21
11 OE 0 N	X	1	15	7	17	.1	5	7	158	2.6	4	22
12 OE 0+50 S	X	1	34	7	25	.1	7	9	206	2.7	2	23
13 OE 1+00 S	X	2	45	8	33	.1	10	10	235	4.2	6	24
15 OE 2+00 S	A	1	5	6	3	.1	3	1	15	1.3	2	25
16 OE 2+50 S		1	17	2	8	.1	10	3	33	.5	2	26
17 OE 3+00 S		1	3	4	6	.1	3	1	17	.2	2	27
18 OE 3+50 S		1	4	5	14	.1	1	1	94	.1	2	28
Th 19 OE 4+00 S	A	1	15	8	4	.1	1	1	20	.6	4	29
Th 10 3N 2+00 E	A	2	101	12	36	.2	12	21	465	2.8	428	30
11 3N 1+75 E		1	120	9	38	.2	14	29	287	2.6	509	31
12 3N 1+50 E		1	15	6	11	.1	2	2	117	1.2	7	32
13 3N 1+25 E		1	8	3	8	.1	2	2	71	1.1	2	33
14 3N 1+00 E		1	8	3	5	.1	2	1	48	1.4	8	34
Th 15 3N 0+75 E	A	1	9	7	7	.1	2	1	65	1.3	3	35
												36
												37
												38
												39
												40

All reports are the confidential property of clients
All results are in PPM.

DIGESTION:.....

DETERMINATION:.....

DATE SAMPLES RECEIVED Aug. 3, 1981

DATE REPORTS MAILED Aug. 11, 1981

ASSAYER

DEAN TOYE, B.Sc.
CHIEF CHEMIST
CERTIFIED B.C. ASSAYER



To: Glen White Geophysics

ACME ANALYTICAL LABORATORIES LTD.

Assaying & Trace Analysis

852 E. Hastings St., Vancouver, B. C. V6A 1R6

phone: 253-3158

File No. 81-0932

Type of Samples

Disposition

GEOCHEMICAL ASSAY CERTIFICATE

Table with columns: SAMPLE No., Mo, Cu, Pb, Zn, Ag, Ni, Co, Mn, Fe%, As. Rows include samples Th 16-18, Th 1-8, Th 9, ON, 1N, 2N with various assay details and values.

All reports are the confidential property of clients
All results are in PPM.

DIGESTION:

DETERMINATION:

DATE SAMPLES RECEIVED Aug. 3, 1981

DATE REPORTS MAILED Aug. 11, 1981

ASSAYER [Signature]

DEAN TOYE, B.Sc.
CHIEF CHEMIST
CERTIFIED B.C. ASSAYER



To: Glen White Geophysics

ACME ANALYTICAL LABORATORIES LTD.

Assaying & Trace Analysis

852 E. Hastings St., Vancouver, B. C. V6A 1R6

phone: 253-3158

File No. 81-0932

Type of Samples

Disposition

GEOCHEMICAL ASSAY CERTIFICATE

SAMPLE No.		Mo	Cu	Pb	Zn	Ag	Ni	Co	Mn	Fe%	As	
2N 1+75 E	A	1	96	13	32	.1	10	18	317	2.6	372	1
2N 2+00 E	A	1	79	6	31	.1	10	16	208	1.9	282	2
												3
1E 0+00	A	1	3	5	5	.1	1	1	27	.2	2	4
0+50 S		1	1	7	2	.1	1	1	18	2.4	2	5
1+00		2	6	11	2	.1	1	1	20	3.8	2	6
1+50		1	7	6	6	.1	2	1	44	1.6	3	7
2+00		1	2	7	1	.1	1	1	17	.5	2	8
2+50	A	1	16	5	7	.1	3	1	34	.8	2	9
3+00 S	X	2	89	9	63	.2	17	28	638	4.1	20	10
3+50	A	1	3	5	2	.1	1	1	14	.1	2	11
1E 4+00 S	A	1	5	8	8	.1	2	1	68	1.9	2	12
												13
1E 0+50 N	A	1	3	5	4	.1	1	1	38	3.6	2	14
1+00		1	1	3	1	.1	1	1	14	.1	2	15
1+50		3	6	6	8	.1	2	1	40	5.0	2	16
2+00	A	1	3	5	16	.1	10	4	86	1.5	2	17
2+50	X	2	55	5	63	.1	15	27	660	4.1	19	18
3+00	X	1	43	8	43	.1	11	19	382	3.4	16	19
3+50	X	2	62	8	69	.2	17	32	759	4.3	23	20
1E 4+00	A	2	64	8	66	.1	17	26	564	4.3	19	21
												22
2E 0+00 (N.S.)	A	2	61	9	63	.2	13	15	237	4.2	17	23
0+50 S		1	4	3	3	.1	1	1	23	.6	2	24
1+00		5	18	9	16	.1	4	3	89	7.5	7	25
1+50		3	64	9	68	.2	13	15	215	4.9	22	26
2+00		1	14	7	19	.1	5	4	106	2.9	2	27
2+50		3	13	6	10	.1	3	1	47	4.7	6	28
3+00		1	11	7	8	.1	3	1	54	.7	2	29
3+50		1	5	3	4	.1	1	1	25	1.3	2	30
2E 4+00 S	A	1	11	8	10	.1	3	2	75	1.8	4	31
												32
2E 0+50 N	A	1	1	6	1	.1	1	1	13	.1	2	33
1+00		1	2	5	6	.1	1	1	45	.5	2	34
1+50		2	26	9	14	.1	4	2	70	3.8	8	35
2+00		2	24	7	28	.1	4	4	115	3.3	2	36
2+50		1	5	1	9	.1	1	1	6	.1	2	37
3+00		3	13	6	11	.1	3	3	57	3.2	4	38
3+50		4	35	6	17	.1	4	6	118	3.2	9	39
2E 4+00 N	A	2	23	6	7	.1	2	1	28	1.8	3	40

All reports are the confidential property of clients
All results are in PPM.

DIGESTION:

DETERMINATION:

DATE SAMPLES RECEIVED Aug. 3, 1981

DATE REPORTS MAILED Aug. 11, 1981

ASSAYER

DEAN TOYE, B.Sc.
CHIEF CHEMIST
CERTIFIED B.C. ASSAYER



To: Glen White Geophysics

ACME ANALYTICAL LABORATORIES LTD.

Assaying & Trace Analysis

852 E. Hastings St., Vancouver, B. C. V6A 1R6

phone: 253 - 3158

File No. 81-0932

Type of Samples

Disposition

GEOCHEMICAL ASSAY CERTIFICATE

SAMPLE No.		Mo	Cu	Pb	Zn	Ag	Ni	Co	Mn	Fe%	As	
6E 2+00 S	A	2	7	7	4	.1	1	1	19	4.4	2	1
2+50		1	10	7	11	.1	3	2	34	.6	2	2
6E 3+00 S	A	1	4	5	2	.1	1	1	22	.9	2	3
												4
6E 0+50 N	A	1	2	5	6	.1	1	1	34	1.4	2	5
1+00		1	6	7	6	.1	1	1	30	2.2	2	6
1+50		1	3	5	12	.1	1	1	29	.1	2	7
2+00		1	3	1	10	.1	1	1	8	.1	2	8
2+50		1	1	8	3	.1	1	1	28	.6	2	9
3+00		1	21	11	21	.1	3	2	66	2.8	2	10
3+50		1	6	7	2	.1	1	1	18	.5	2	11
6E 4+00 N	A	1	15	9	5	.1	1	1	22	.5	2	12
												13
7E 0+00	A	1	7	11	4	.1	1	1	21	.3	2	14
0+50 S		1	4	5	9	.1	1	1	100	.3	2	15
1+00		1	8	6	18	.1	4	2	49	1.5	2	16
2+00		1	8	6	10	.1	3	1	42	2.2	5	17
2+50		1	20	8	39	.1	6	21	539	3.0	16	18
3+00		1	2	5	3	.1	1	1	25	.3	2	19
7E 3+50 S (NS) A	1	4	4	12	.1	1	1	13	.1	2	20	
												21
7E 0+50 N	A	1	1	1	1	.1	1	1	11	.2	2	22
1+00		1	2	1	12	.1	1	1	13	.1	2	23
1+50		1	4	4	13	.1	1	1	63	.2	2	24
2+00		1	2	2	5	.1	1	1	27	.4	2	25
2+50		1	5	9	7	.1	1	1	24	.2	3	26
3+50		1	35	8	8	.1	3	1	26	3.0	2	27
7E 4+00 N	A	1	6	6	4	.1	1	1	30	2.6	2	28
												29
8E 0+00 S	A	1	3	1	7	.1	1	1	26	.4	2	30
0+50		1	5	2	10	.1	2	2	30	.6	2	31
1+00		1	6	6	21	.1	1	2	165	.2	2	32
1+50		1	4	1	17	.1	1	1	80	.1	2	33
2+00		1	13	8	16	.1	3	12	218	1.4	2	34
2+50		1	7	2	12	.1	4	3	71	.8	2	35
3+00		1	2	2	3	.1	1	1	28	.7	2	36
3+50		1	3	4	1	.1	1	1	9	.6	2	37
8E 4+00 S	A	1	1	4	2	.1	1	1	21	.1	3	38
												39
												40

All reports are the confidential property of clients
All results are in PPM.

DIGESTION:.....

DETERMINATION:.....

DATE SAMPLES RECEIVED Aug. 3, 1981

DATE REPORTS MAILED Aug. 11, 1981

ASSAYER

DEAN TOYÉ, B.Sc.
CHIEF CHEMIST
CERTIFIED B.C. ASSAYER



To: Glen White Geophysics

ACME ANALYTICAL LABORATORIES LTD.

Assaying & Trace Analysis

852 E. Hastings St., Vancouver, B. C. V6A 1R6

phone:253-3158

File No. 81-0932

Type of Samples

Disposition

GEOCHEMICAL ASSAY CERTIFICATE

SAMPLE No.		Mo	Cu	Pb	Zn	Ag	Ni	Co	Mn	Fe%	As		
3E 0+00 BL	X	2	96	7	55	.3	14	22	573	4.2	11		1
1+00 S	X	3	91	7	59	.2	14	19	379	5.1	30		2
1+50	A	1	12	4	12	.1	3	2	88	1.2	2	P	3
2+00		1	7	9	34	.1	8	6	182	2.6	2	P	4
2+50		1	4	1	5	.1	1	1	9	.1	2	P	5
3E 3+50 S	A	1	18	4	11	.1	4	4	108	1.4	2		6
													7
3E 1+50 N	A	1	4	4	5	.1	1	1	33	.1	2		8
2+00		1	2	1	6	.1	1	1	29	.1	2		9
3E 2+50 N	A	1	3	2	10	.1	1	1	28	.1	2		10
													11
4E 2+50 N	A	1	5	6	13	.1	2	2	92	2.5	2		12
													13
5E 0+00	A	1	8	9	9	.1	1	1	50	4.0	2		14
0+50 S		1	11	8	5	.1	2	1	11	1.7	2	P	15
1+00		1	31	11	17	.1	4	3	89	3.8	2		16
1+00A		3	108	12	172	.4	36	29	902	3.8	27		17
1+50		1	3	5	2	.1	1	1	15	.3	2		18
2+00		1	7	4	6	.1	2	1	11	.8	2		19
2+00A		1	88	12	402	.7	45	19	621	2.7	25		20
2+50		1	24	9	8	.1	3	1	28	.3	2		21
3+00		1	43	3	25	.1	5	5	88	4.3	5		22
3+00A		4	98	10	99	.4	25	22	739	4.5	25		23
5E 3+50 S	A	6	81	13	49	.1	13	14	232	4.6	31		24
													25
5E 0+50 N	A	1	4	5	8	.1	12	3	34	.7	2		26
0+50A		3	65	10	60	.1	19	24	777	4.4	21		27
1+00		1	4	8	6	.1	1	1	62	2.6	2		28
1+50		1	34	14	11	.1	2	1	46	3.6	4		29
2+00		1	2	1	3	.1	1	1	28	.3	2	P	30
2+50		1	6	6	5	.1	1	1	31	2.7	2		31
3+00		4	8	11	5	.1	1	1	21	6.7	2		32
3+50		3	31	10	18	.1	3	2	96	4.0	4		33
5E 4+00 N	A	1	41	11	17	.1	4	4	106	3.6	2		34
													35
6E 0+00 BL	A	1	4	3	7	.1	1	1	28	1.0	2		36
0+50 S		1	3	5	12	.1	2	2	75	.5	2		37
1+00		1	27	6	9	.1	5	3	45	.1	2	P	38
6E 1+50 S	A	1	4	4	14	.1	1	1	48	.3	2	P	39
													40

All reports are the confidential property of clients
All results are in PPM.

DIGESTION:.....

DETERMINATION:.....

DATE SAMPLES RECEIVED Aug. 3, 1981

DATE REPORTS MAILED Aug. 11, 1981

ASSAYER

DEAN TOYE, B.Sc.
CHIEF CHEMIST
CERTIFIED B.C. ASSAYER



To: Glen White Geophysics

ACME ANALYTICAL LABORATORIES LTD.

Assaying & Trace Analysis

852 E. Hastings St., Vancouver, B. C. V6A 1R6

phone: 253-3158

File No. 81-0932

Type of Samples

Disposition

GEOCHEMICAL ASSAY CERTIFICATE

SAMPLE No.		Mo	Cu	Pb	Zn	Ag	Ni	Co	Mn	Fe%	As	
8E 0+50 N	A	1	4	6	6	.1	2	1	65	1.1	2	1
1+00		1	8	6	11	.1	2	1	43	2.3	2	2
1+50		1	3	7	3	.1	6	1	63	1.1	2	3
2+00		1	7	6	7	.1	2	1	40	2.9	2	4
2+50		1	6	6	5	.1	1	1	39	1.0	2	5
3+00		1	4	7	4	.1	1	1	39	2.6	2	6
3+50		2	27	7	10	.1	3	1	48	6.2	2	7
8E 4+00 N	A	1	19	8	8	.1	3	1	43	.3	3	8
9E 0+00 BL	A	1	48	14	114	.2	50	20	706	2.9	38	9
0+50		1	37	10	40	.1	3	18	500	2.0	6	10
2+00		1	32	9	32	.1	4	5	82	3.3	7	11
2+50		1	39	9	31	.1	4	4	82	3.2	4	12
3+00		1	13	6	15	.1	4	21	440	1.5	11	13
3+50		4	25	8	99	.1	6	3	90	4.0	19	14
9E 4+00 S	A	1	80	9	56	.1	12	19	291	3.2	25	15
9E 0+50 N	A	1	48	11	34	.1	6	8	112	5.2	12	16
1+00		3	52	12	36	.1	5	7	96	6.2	13	17
1+50		1	63	11	35	.1	8	19	140	3.5	9	18
2+00		2	47	10	46	.1	10	29	344	3.2	10	19
2+50		4	376	14	73	1.9	37	45	430	7.0	18	20
9E 3+00 N	A	1	31	10	35	.1	9	5	90	4.1	5	21
no sample no.		1	3	3	6	.1	2	1	38	.4	2	22
												23
												24
												25
												26
												27
												28
												29
												30
												31
												32
												33
												34
												35
												36
												37
												38
												39
												40

All reports are the confidential property of clients
All results are in PPM.

DIGESTION:.....

DETERMINATION:.....

DATE SAMPLES RECEIVED Aug. 3, 1981

DATE REPORTS MAILED Aug. 11, 1981

ASSAYER

DEAN TOYE, B.Sc.
CHIEF CHEMIST
CERTIFIED B.C. ASSAYER



To: Glen White Geophysics

ACME ANALYTICAL LABORATORIES LTD.

Assaying & Trace Analysis

862 E. Hastings St., Vancouver, B. C. V6A 1R8

phone: 253-3158

File No. 81-0932

Type of Samples Rock

Disposition

GEOCHEMICAL ASSAY CERTIFICATE

SAMPLE No.	Mo	Cu	Pb	Zn	Ag	Ni	Co	Mn	Fe%	As	
NS 17 A	1	2	2	11	.1	3	4	183	1.1	2	1
PM 08	812	342	4	20	.6	9	22	452	14.8	2	2 PM01
16	1	192	11	11	.4	20	25	149	2.4	21	3
PM 46 A	6	453	7	63	1.1	64	41	277	6.8	44	4
TH 04 OE 3N	1	7	4	14	.1	7	5	147	1.7	5	5
TH 06 OE 2N	1	98	7	30	.3	12	24	383	3.1	7	6
TH 10 OE 0+50N	1	43	9	16	.1	6	11	208	2.1	2	7
TH 14 OE 1+50S	1	171	8	7	.1	29	14	61	.8	6	8
LON 1+00 E	1	84	13	118	.1	3	21	230	3.1	17	9
LON 2+00 E	1	5	1	10	.1	2	1	130	.6	2	10
L3N 0+50 N	1	33	6	15	.1	1	1	166	1.7	3	11
L3N 1+00 N	1	26	7	13	.1	16	8	66	1.1	5	12
											13
											14
											15
											16
											17
											18
											19
											20
											21
											22
											23
											24
											25
											26
											27
											28
											29
											30
											31
											32
											33
											34
											35
											36
											37
											38
											39
											40

All reports are the confidential property of clients
All results are in PPM.

DIGESTION:.....

DETERMINATION:.....

DATE SAMPLES RECEIVED Aug. 3, 1981

DATE REPORTS MAILED Aug. 11, 1981

ASSAYER

DEAN TOYE, B.Sc.
CHIEF CHEMIST
CERTIFIED B.C. ASSAYER



To: Glen White Geophysics
 9251 Beckwith Road,
 Richmond, B.C.
 V6X 1V7

ACME ANALYTICAL LABORATORIES LTD.

Assaying & Trace Analysis

852 E. Hastings St., Vancouver, B.C. V6A 1R6

phone: 253-3158

File No. 81-1106

Type of Samples Soil, silt &

GEOCHEMICAL ASSAY CERTIFICATE

Disposition _____ Rock _____

Re-run

SAMPLE No.		No	Cu	Pb	Zn	Ag	Ni	Co	Mn	Fe%	As	Au		
GC 1	L9E	A	1	13	5	7	.1	5	1	35	4.2	12	.005	1
2		A	1	49	5	14	.1	10	3	222	1.5	18	.005	2
3		A	6	10	16	9	.1	2	1	61	1.6	6	.005	3
4		B	1	2	1	5	.1	1	1	89	.3	2	.005	4
5	L9E	A	2	21	7	11	.1	7	2	42	3.2	5	.005	5
6	L8E	A	1	89	4	19	.1	13	8	136	1.5	2	.005	6
7		A	4	13	6	6	.1	4	2	30	1.5	2	.005	7
8		B	1	11	4	6	.1	7	2	63	1.2	2	.005	8
9	L8E	B	2	29	7	45	.1	11	10	453	1.7	10	.005	9
GC 10	L9E	A	5	8	13	13	.1	4	1	37	.8	10	.015	10
11														11
GC 11		X	1	61	10	138	.1	19	13	350	2.1	34	.005	12
12		X	1	87	9	76	.1	25	13	276	1.9	23	.005	13
13		X	1	70	10	112	.1	24	14	395	2.1	37	.005	14
14		A	2	35	15	93	.3	15	12	472	2.9	34	.005	15
15		A	1	98	16	142	.5	25	15	286	3.5	64	.005	16
16		A	1	74	15	165	.4	29	23	681	2.5	38	.005	17
GC 17		X	1	70	12	160	.2	23	17	502	2.3	48	.005	18
19														19
NS 62		A	1	36	7	15	.1	17	7	53	1.9	4	.005	20
63			1	15	8	7	.1	6	1	72	2.8	5	.005	21
64			1	15	5	6	.1	6	1	28	2.8	2	.005	22
65			1	23	5	6	.1	7	2	22	2.9	3	.005	23
66			2	17	7	6	.1	7	1	28	4.6	2	.005	24
67			1	38	13	12	.1	9	1	55	5.5	7	.005	25
69			1	8	5	8	.1	4	5	30	4.2	2	.005	26
70			2	45	8	17	.1	6	3	74	5.6	9	.005	27
71			2	30	10	12	.1	4	3	57	2.7	4	.005	28
72			1	4	7	3	.1	4	1	34	1.2	4	.005	29
73	L5W		1	9	7	5	.1	3	1	22	3.3	8	.005	30
74			1	8	10	6	.1	3	1	27	4.4	5	.005	31
75			1	7	9	4	.1	2	1	23	1.7	5	.005	32
76			4	21	12	15	.1	6	2	84	4.2	15	.005	33
77		A	8	17	11	26	.1	4	4	152	2.7	28	.005	34
78	L5W	X	1	70	7	214	.1	20	12	306	1.7	78	.020	35
79	L7E	X	1	42	8	39	.1	16	8	260	1.5	16	.005	36
80		A	3	15	9	12	.1	2	2	101	2.1	3	.005	37
81			2	5	4	4	.1	2	1	49	1.1	2	.005	38
82			2	30	9	14	.1	8	5	79	3.7	6	.005	39
NS 83	L7E	A	3	72	12	53	.1	23	27	507	3.3	5	.005	40

All reports are the confidential property of clients

All results are in PPM.

DIGESTION:

DETERMINATION:

* Δ = A
 \square = B
 X = X

DATE SAMPLES RECEIVED Aug. 19, 1981

DATE REPORTS MAILED Aug. 29, 1981

ASSAYER *DDC*

DEAN TOYE, B.Sc.
 CHIEF CHEMIST
 CERTIFIED B.C. ASSAYER



To: Glen White Geophysics

ACME ANALYTICAL LABORATORIES LTD.

Assaying & Trace Analysis

852 E. Hastings St., Vancouver, B.C. V6A 1R6

phone: 253-3158

81-1106

File No. _____

Type of Samples _____

Disposition _____

GEOCHEMICAL ASSAY CERTIFICATE

SAMPLE No.		Mo	Cu	Pb	Zn	Ag	Ni	Co	Mn	Fe%	As	Au		
TH 6	L4	A	1	59	8	169	.1	15	20	549	2.0	72	.030	1
7			1	33	10	19	.1	7	2	52	2.3	21	.045	2
8			1	16	7	15	.1	6	4	99	2.3	13	.005	3
9			1	2	5	3	.1	1	1	16	.3	2	.005	4
10			1	4	3	5	.1	1	1	20	.4	2	.005	5
11			1	8	8	5	.1	3	1	21	2.6	2	.005	6
12		A	1	6	7	3	.1	3	1	18	2.0	2	.005	7
13		X	1	77	6	102	.1	32	14	284	1.8	11	.005	8
14		A	1	4	1	4	.1	2	1	11	.4	2	.005	9
15		A	2	19	10	42	.1	8	1	59	4.4	40	.005	10
16		A	1	16	6	6	.1	4	1	39	3.6	3	.005	11
17	L4	X	2	29	10	66	.1	17	17	230	2.5	60	.010	12
18	L4W	X	1	60	7	219	.1	19	11	283	1.6	54	.025	13
19		A	1	4	4	3	.1	1	1	13	.8	2	.005	14
20			2	3	6	3	.1	2	1	22	1.3	4	.005	15
21			1	2	8	3	.1	1	1	18	.4	2	.005	16
22	L4 W		1	1	1	1	.1	1	1	12	.5	2	.005	17
23	L6E		1	2	5	3	.1	1	1	19	.5	2	.005	18
24			1	6	6	5	.1	2	1	31	2.3	2	.005	19
25			1	5	11	6	.1	2	1	41	2.6	5	.005	20
26			1	6	4	4	.1	1	1	31	1.5	3	.005	21
27			1	15	4	5	.1	3	1	18	2.8	2	.005	22
28			2	26	7	6	.1	4	1	15	5.3	5	.005	23
29			1	72	14	38	.1	17	66	1683	2.6	15	.020	24
TH 30	L6E	A	3	23	7	13	.1	7	3	77	5.1	5	.010	25
														26
RA 26		X	1	42	9	134	.1	18	10	250	1.4	32	.005	27
27		A	1	4	8	5	.1	2	1	17	1.9	2	.005	28
28			3	16	10	24	.1	5	2	71	3.4	6	.005	29
29			1	6	5	5	.1	3	1	22	3.1	2	.005	30
30			4	68	19	389	.4	42	24	1072	2.9	33	.005	31
31			2	25	8	45	.1	9	7	290	1.9	10	.005	32
33			3	8	8	19	.1	11	2	130	.3	4	.005	33
34		A	4	40	15	186	.6	79	10	566	1.6	13	.005	34
35		B	1	30	3	13	.1	13	9	196	.9	5	.005	35
36		A	2	25	10	49	.6	16	4	61	2.3	15	.005	36
37			1	6	9	7	.1	3	1	57	.4	3	.005	37
39			1	16	4	6	.1	2	2	19	2.8	2	.010	38
RA 40		A	1	13	4	6	.1	2	3	19	3.4	2	.005	39
														40

All reports are the confidential property of clients
All results are in PPM.

DIGESTION:.....

DETERMINATION:.....

DATE SAMPLES RECEIVED Aug. 19, 1981

DATE REPORTS MAILED Aug. 29, 1981

ASSAYER OKO

DEAN TOYE, B.Sc.
CHIEF CHEMIST
CERTIFIED B.C. ASSAYER



ACME ANALYTICAL LABORATORIES LTD.

Assaying & Trace Analysis

852 E. Hastings St., Vancouver, B. C. V6A 1R6

phone: 253 - 3158

To: Glen White Geophysics

81-1106

File No. _____

Type of Samples _____

Disposition _____

GEOCHEMICAL ASSAY CERTIFICATE

SAMPLE No.		Mo	Cu	Pb	Zn	Ag	Ni	Co	Mn	Fe%	As	Au	
RA 41	A	2	7	6	12	.1	3	1	19	1.3	2	.005	1
42	A	1	18	9	61	.1	17	16	547	1.0	23	.005	2
43	A	1	34	10	118	.1	20	15	363	1.4	30	.005	3
44 L3W	X	1	56	5	158	.1	21	11	272	1.5	55	.005	4
45	A	1	8	13	13	.1	3	1	57	3.2	6	.005	5
46		1	1	3	2	.1	1	1	7	.3	2	.005	6
47		1	11	10	16	.1	4	3	70	1.2	3	.005	7
48 L3W		4	9	4	7	.1	2	1	35	3.6	3	.050	8
49 L2W		3	17	8	11	.1	5	2	69	3.2	10	.005	9
51 L2W		1	9	10	9	.1	3	1	42	2.2	3	.005	10
RA 52 L2W	A	1	13	6	39	.1	7	5	121	1.5	13	.005	11
													12
PM 15 L1E	A	1	51	17	183	.3	34	23	814	2.3	57	.015	13
16		2	55	16	230	.3	41	30	717	2.6	77	.050	14
17		1	31	9	45	.1	9	7	1047	.6	12	.005	15
18		1	103	17	258	.7	48	23	2870	2.0	114	.005	16
19		3	36	15	61	.1	13	4	152	3.3	51	.005	17
20		3	62	14	233	.4	30	30	3080	3.2	64	.010	18
21 L1E		3	49	9	58	.1	24	11	153	2.3	32	.005	19
22 L1W	A	1	13	5	19	.1	4	4	118	1.0	5	.005	20
23	X	1	9	6	18	.1	5	8	269	1.1	2	.005	21
24	A	1	2	4	10	.1	1	1	22	.1	2	.005	22
25	A	2	16	10	12	.1	4	1	64	2.6	9	.005	23
26 L1W	A	18	11	7	15	.1	5	4	124	1.9	4	.005	24
27	B	21	193	42	121	3.8	73	33	198	5.9	33	.010	25
28	A	1	6	4	6	.1	2	1	16	1.2	2	.005	26
29	X	1	25	9	34	.1	5	11	457	1.8	2	.005	27
30	A	4	25	9	23	.1	6	5	118	4.0	5	.005	28
31		1	12	7	11	.1	2	2	61	1.1	2	.005	29
32		2	23	11	16	.1	3	1	117	4.7	8	.005	30
33		3	13	8	14	.1	3	2	83	2.4	4	.005	31
34		8	28	11	18	.1	6	2	74	3.6	16	.005	32
35		9	34	10	19	.1	7	1	75	4.0	14	.005	33
36		7	39	11	23	.1	7	2	88	3.4	19	.005	34
37		6	22	9	14	.1	5	1	64	3.4	15	.005	35
38		4	13	5	10	.1	5	1	42	2.1	10	.005	36
39		1	3	1	3	.1	1	2	27	1.3	2	.005	37
PM 40	A	3	5	5	5	.1	2	1	33	1.3	5	.050	38
													39
													40

All reports are the confidential property of clients
All results are in PPM.

DIGESTION:.....

DETERMINATION:.....

DATE SAMPLES RECEIVED Aug. 19, 1981

DATE REPORTS MAILED Aug. 29, 1981

ASSAYER

DEAN TOYE, B.Sc.
CHIEF CHEMIST
CERTIFIED B.C. ASSAYER



To: Glen White Geophysics

ACME ANALYTICAL LABORATORIES LTD.

Assaying & Trace Analysis

852 E. Hastings St., Vancouver, B. C. V6A 1R6

phone: 253-3158

File No. 81-1106

Type of Samples

Disposition

GEOCHEMICAL ASSAY CERTIFICATE

SAMPLE No.		No	Cu	Pb	Zn	Ag	Ni	Co	Mn	Fe%	As	Au	
PM 41	X	4	9	6	11	.1	5	2	61	1.5	5	.005	1
42	A	1	3	6	5	.1	2	1	19	.5	2	.005	2
43		9	16	7	22	.1	5	3	108	2.8	3	.005	3
44		8	12	6	33	.1	6	6	170	3.0	9	.005	4
45		1	34	8	22	.1	7	5	102	1.4	11	.005	5
46		8	6	7	7	.1	2	1	35	.9	2	.005	6
47		18	14	8	20	.1	7	4	107	1.8	7	.005	7
48		16	7	6	7	.1	2	1	33	2.2	2	.005	8
49		2	7	6	6	.1	2	1	11	.2	2	.005	9
50		17	15	5	18	.1	4	4	146	2.4	4	.005	10
51		6	29	6	56	.1	10	22	487	2.1	25	.005	11
52	A	3	44	12	81	.1	10	4	146	2.1	38	.005	12
53	X	1	62	7	284	.1	24	11	331	1.5	78	.010	13
54	A	3	152	11	113	.1	13	22	574	4.5	27	.005	14
55	X	1	63	9	291	.1	24	14	341	1.6	109	.010	15
56	A	2	178	13	127	.2	24	21	615	3.5	35	.005	16
61	B	17	301	12	135	1.8	43	84	310	9.5	57	.005	17
PM 62	B	11	848	6	151	2.0	46	112	191	4.7	59	.005	18
													19
													20
													21
													22
													23
													24
													25
													26
													27
													28
													29
													30
													31
													32
													33
													34
													35
													36
													37
													38
													39
													40

All reports are the confidential property of clients
All results are in PPM.

DIGESTION:.....

DETERMINATION:.....

DATE SAMPLES RECEIVED Aug. 19, 1981

DATE REPORTS MAILED Aug. 29, 1981

ASSAYER DKY

DEAN TOYE, B.Sc.
CHIEF CHEMIST
CERTIFIED B.C. ASSAYER



ACME ANALYTICAL LABORATORIES LTD.

Assaying & Trace Analysis

852 E. Hastings St., Vancouver, B. C. V6A 1R8

phone: 253-3158

To: Glen White Geophysics,
9251 Beckwith Road,
Richmond, B.C.
V6X 1V7

File No. 81-1233

Type of Sample: Soil, silt & Rock
Disposition: _____

GEOCHEMICAL ASSAY CERTIFICATE

SAMPLE No.		Mo	Cu	Pb	Zn	Ag	Ni	Co	Mn	Fe	As	Au	
OE BL	S	1	26	7	22	.1	6	3	76	2.2	13	.005	1
0+50 S		2	37	9	57	.1	9	13	262	2.9	14	.005	2
1		2	54	7	78	.4	9	22	498	3.3	19	.005	3
1+50		3	58	8	91	.1	11	21	293	3.6	22	.005	4
OE 2 S		2	62	9	97	.2	12	22	314	3.9	21	.005	5
													6
OE 0+50 N		2	43	7	80	.1	9	16	409	3.0	15	.005	7
1		1	37	11	50	.1	6	11	347	2.0	12	.005	8
1+50	S	2	23	5	34	.1	6	7	144	2.1	42	.005	9
2	silt	1	27	4	29	.1	6	10	227	2.2	60	.005	10
2+50		1	22	2	24	.1	6	8	161	1.5	47	.005	11
3		1	21	2	22	.1	6	7	140	1.7	35	.005	12
3+50	silt	1	24	5	24	.1	6	8	175	1.4	61	.005	13
4	S	1	26	4	17	.1	5	1	58	2.5	22	.005	14
4+50		1	46	10	33	.1	9	5	163	2.9	26	.005	15
5		2	45	9	34	.1	9	12	333	3.3	47	.005	16
5+50		2	63	6	34	.2	9	7	155	3.7	88	.005	17
OE 6 N		1	58	8	45	.1	9	26	298	2.6	18	.005	18
													19
2E BL		1	24	6	19	.1	5	3	69	2.2	11	.005	20
0+50 S		10	20	5	15	.1	3	2	47	.6	7	.005	21
1		2	9	6	8	.1	2	2	20	2.5	5	.005	22
1+50		2	13	8	13	.2	2	1	33	3.1	11	.050	23
2E 2 S		23	8	5	16	.1	4	3	63	1.8	15	.015	24
													25
2E 0+50 N		2	29	6	31	.1	7	7	133	2.0	70	.005	26
1		1	30	6	32	.1	7	10	254	1.5	46	.005	27
1+50		2	36	7	48	.1	9	12	229	2.3	94	.020	28
2		2	37	5	40	.1	8	13	501	1.8	66	.015	29
2+50		2	38	7	44	.1	9	20	671	2.1	101	.010	30
3		2	32	8	42	.1	8	9	268	1.9	75	.010	31
3+50		2	12	4	12	.1	4	1	56	1.6	68	.005	32
4		1	17	6	21	.1	3	2	182	1.2	14	.005	33
4+50		2	35	10	27	.1	7	10	166	3.0	39	.005	34
5		2	91	4	29	.2	9	10	117	2.9	55	.005	35
5+50		3	62	10	47	.3	10	10	305	4.8	77	.005	36
2E 6 N	S	4	146	10	57	.9	15	19	269	5.8	105	.005	37
													38
													39
													40

All reports are the confidential property of clients
All results are in PPM.

DIGESTION:

DETERMINATION:

DATE SAMPLES RECEIVED Aug. 31, 1981

DATE REPORTS MAILED Sept. 8, 1981

ASSAYER

DEAN TOYE, B.Sc.
CHIEF CHEMIST
CERTIFIED B.C. ASSAYER



To: Glen White Geophysics

Assaying & Trace Analysis

852 E. Hastings St., Vancouver, B.C. V6A 1R6

phone:253 - 3158

File No. 81-1233

Type of Samples

Disposition

GEOCHEMICAL ASSAY CERTIFICATE

SAMPLE No.		Mo	Cu	Pb	Zn	Ag	Ni	Co	Mn	Fe%	As	Au	
4E 0+50 S	S	5	39	8	30	.1	9	4	142	4.2	12	.005	1
1		4	40	8	30	.1	9	4	141	4.0	18	.005	2
1+50		5	39	8	28	.1	8	3	132	4.4	15	.005	3
4E 2 S	S	5	34	9	26	.1	7	3	117	4.3	14	.005	4
													5
4E 0+50 N		3	16	3	13	.1	3	2	47	1.7	55	.005	6
1		3	39	10	34	.1	8	9	209	2.2	84	.010	7
1+50		2	37	5	35	.1	8	11	330	1.6	69	.015	8
2		4	32	8	24	.1	7	5	270	3.0	111	.005	9
2+50		3	47	7	38	.1	9	10	251	2.2	109	.045	10
3		2	43	5	33	.1	8	9	150	2.0	80	.030	11
3+50		3	33	8	37	.1	8	10	146	2.1	73	.020	12
4		2	87	9	45	.1	14	19	259	2.3	75	.005	13
4+50		4	103	12	32	.1	11	14	174	2.6	83	.005	14
5		3	117	6	39	.1	20	21	266	2.6	110	.005	15
5+50		5	105	11	31	.2	12	11	108	2.8	81	.005	16
4E 6 N		3	142	9	36	.4	19	18	199	3.0	133	.005	17
													18
6E BL		16	11	8	14	.1	3	2	68	1.1	19	.005	19
0+50 S		9	9	8	15	.1	4	5	236	1.4	13	.005	20
1		8	13	11	12	.1	3	1	154	1.8	7	.005	21
1+50		2	6	5	8	.1	2	1	38	2.2	13	.015	22
6E 2 S	S	2	4	1	5	.1	1	1	18	.8	6	.095	23
													24
6E 0+50 N	silt	2	30	4	26	.1	6	7	169	1.4	16	.005	25
1	S	2	27	5	26	.1	5	6	208	1.4	21	.005	26
2		3	24	8	22	.1	5	4	124	2.3	97	.030	27
2+50		3	32	7	29	.1	7	8	197	2.1	82	.015	28
3		4	34	5	25	.1	6	12	318	2.5	68	.005	29
3+50		3	51	10	31	.1	6	7	193	2.7	59	.005	30
4		2	61	7	28	.2	8	40	587	1.1	17	.005	31
4+50		3	41	6	20	.1	7	8	108	1.6	15	.005	32
5		5	74	7	28	.3	7	6	86	2.9	33	.005	33
5+50		2	50	6	51	.1	8	25	257	2.4	30	.005	34
6E 6 N	S	5	155	6	79	.2	19	21	240	3.3	115	.005	35
													36
													37
													38
													39
													40

All reports are the confidential property of clients
All results are in PPM.

DIGESTION:.....

DETERMINATION:.....

DATE SAMPLES RECEIVED Aug. 31, 1981

DATE REPORTS MAILED Sept. 8, 1981

ASSAYER Dean Toye

DEAN TOYE, B.Sc.
CHIEF CHEMIST
CERTIFIED B.C. ASSAYER



To: **Glen White Geophysics**

ACME ANALYTICAL LABORATORIES LTD.

Assaying & Trace Analysis

852 E. Hastings St., Vancouver, B. C. V6A 1R6

phone: 253-3158

File No. **81-1233**

Type of Samples _____

Disposition _____

GEOCHEMICAL ASSAY CERTIFICATE

SAMPLE No.			Mo	Cu	Pb	Zn	Ag	Ni	Co	Mn	Fe%	As	Au	
8E BL	S	2	37	8	25	.1	5	5	140	1.4	18	.005	1	
1	S	2	14	3	22	.1	4	4	172	.9	10	.005	2	
1+50		12	22	7	14	.1	3	2	101	2.4	24	.005	3	
8E 2	S	S	7	14	6	15	.1	4	2	73	1.3	33	.005	4
														5
8E 0+50 N	silt	2	13	2	14	.1	3	4	88	.7	6	.005	6	
1	S	2	24	6	27	.1	5	6	292	1.5	21	.005	7	
1+50		2	17	6	18	.1	4	4	124	1.4	18	.005	8	
2		1	35	8	44	.1	9	14	360	1.7	76	.005	9	
2+50		1	32	7	34	.1	7	8	242	1.6	48	.010	10	
3		1	23	6	25	.1	5	6	136	1.2	18	.010	11	
3+50		1	30	9	28	.1	7	9	185	1.4	28	.005	12	
4		2	30	7	22	.1	6	4	135	1.6	12	.005	13	
4+50		2	64	6	31	.1	7	9	162	2.4	18	.005	14	
8E 5	N	7	218	8	29	.1	8	8	115	4.8	42	.005	15	
														16
10E BL		2	25	6	17	.3	2	1	52	2.6	13	.005	17	
0+50 S	silt	1	20	1	15	.1	4	5	128	1.1	9	.005	18	
1	S	4	19	2	17	.1	4	3	69	.8	5	.005	19	
1+50		4	8	5	6	.1	2	1	13	2.9	11	.005	20	
10E 2	S	S	5	38	9	14	.1	3	1	43	1.8	12	.005	21
														22
10E 0+50 N	S	1	5	3	9	.1	1	1	70	.5	3	.005	23	
1		1	8	4	10	.1	2	2	41	.8	3	.005	24	
1+50		1	8	4	11	.1	2	2	35	.5	5	.005	25	
2+50		1	59	4	32	.1	15	16	316	2.5	54	1.400	26	
3		2	13	4	19	.1	4	1	35	1.3	18	.005	27	
3+50		2	51	6	32	.1	8	14	472	1.8	21	.005	28	
4		4	119	8	48	.2	15	31	343	3.0	55	.005	29	
4+50		6	100	8	43	.1	13	17	220	3.3	69	.005	30	
10E 5	N	4	121	8	48	.1	11	24	505	3.2	43	.005	31	
														32
RA 51		1	30	8	85	.1	12	10	901	1.2	29	.005	33	
52		1	60	7	153	.1	17	19	983	1.6	98	.005	34	
53		4	55	13	56	.2	9	3	177	5.0	89	.005	35	
54		1	58	8	377	.1	16	17	820	1.5	67	.005	36	
55		1	39	10	134	.1	9	13	583	1.5	79	.005	37	
RA 56	S	1	79	7	194	.2	26	17	337	2.0	81	.030	38	
														39
														40

All reports are the confidential property of clients
All results are in PPM.

DIGESTION:.....

DETERMINATION:.....

DATE SAMPLES RECEIVED Aug. 31, 1981

DATE REPORTS MAILED Sept. 8, 1981

ASSAYER Dean Toy

DEAN TOYE, B.Sc.
CHIEF CHEMIST
CERTIFIED B.C. ASSAYER



To: Glen White Geophysics

ACME ANALYTICAL LABORATORIES LTD.

Assaying & Trace Analysis

852 E. Hastings St., Vancouver, B.C. V6A 1R6

phone:253 - 3158

File No. 81-1233

Type of Samples

Disposition

GEOCHEMICAL ASSAY CERTIFICATE

Table with columns: SAMPLE No., Mo, Cu, Pb, Zn, Ag, Ni, Co, Mn, Fe%, As, Au. Rows include RA 57-68, GC 18-28, NS 84-95.

All reports are the confidential property of clients
All results are in PPM.

DIGESTION:

DETERMINATION:

DATE SAMPLES RECEIVED Aug. 31, 1981

DATE REPORTS MAILED Sept. 8, 1981

ASSAYER [Signature]

DEAN TOYE, B.Sc.
CHIEF CHEMIST
CERTIFIED B.C. ASSAYER



To: **Glen White Geophysics**

ACME ANALYTICAL LABORATORIES LTD.

Assaying & Trace Analysis

852 E. Hastings St., Vancouver, B.C. V6A 1R6

phone:253 - 3158

File No. 81-1233

Type of Samples _____

Disposition _____

GEOCHEMICAL ASSAY CERTIFICATE

SAMPLE No.		Mo	Cu	Pb	Zn	Ag	Ni	Co	Mn	Fe%	As	Au	
NS 96	S	1	25	7	14	.1	3	2	38	3.0	7	.005	1
97		2	32	7	15	.1	5	3	58	3.1	6	.005	2
98		2	37	7	19	.1	5	3	80	3.4	8	.005	3
99		2	11	5	7	.1	2	1	23	2.9	6	.005	4
100		2	9	5	8	.1	2	1	25	4.4	7	.005	5
101		1	3	1	4	.1	1	1	19	1.4	3	.005	6
102		3	10	5	5	.1	1	1	4	4.8	9	.005	7
103		1	3	4	3	.1	1	1	2	.3	2	.005	8
NS 104	S	1	3	5	6	.1	1	1	8	.3	2	.005	9
													10
PM 58	sflt	1	80	8	235	.3	26	21	2525	3.6	38	.005	11
59		1	312	7	307	.9	28	23	2551	3.4	40	.005	12
60		1	85	6	268	.6	39	34	2792	3.9	54	.005	13
63		1	94	5	286	.4	29	27	2992	4.1	43	.005	14
64	sflt	1	110	5	292	.5	35	30	2997	4.2	46	.005	15
65	S	2	17	4	17	.1	3	1	90	4.2	29	.005	16
66	S	1	40	11	24	.1	6	8	280	1.5	9	.005	17
67	sflt	1	100	8	319	.3	30	30	3097	3.9	50	.005	18
68	S	1	14	11	21	.2	4	28	556	1.4	15	.005	19
69	S	1	15	11	49	.1	3	9	196	1.6	15	.005	20
69A	R	47	863	5	24	1.4	9	97	71	14.4	127	.005	21
70	sflt	1	61	18	196	.2	7	14	620	1.2	90	.005	22
72	S	1	5	2	6	.1	3	2	38	1.0	2	.005	23
73	S	1	5	3	5	.1	3	2	35	1.1	2	.005	24
74	S	1	5	1	5	.1	2	2	27	1.3	2	.005	25
75	S	1	6	2	6	.1	3	2	31	1.5	2	.005	26
76		1	2	1	5	.1	1	1	12	.2	2	.005	27
77		1	1	4	2	.1	1	1	1	.1	1	.005	28
78		1	1	3	2	.1	1	1	1	.1	1	.005	29
79		1	1	2	3	.1	1	1	1	.1	1	.005	30
80		1	2	2	5	.1	1	1	35	.9	4	.005	31
81		1	8	18	10	.1	2	1	46	2.3	17	.005	32
82		1	9	7	8	.1	2	1	46	2.2	16	.005	33
83	P	1	3	3	7	.2	2	1	44	.2	2	.005	34
84	sflt	1	36	5	137	.1	10	7	710	1.2	13	.005	35
85		1	29	5	271	.1	13	9	948	1.5	21	.005	36
86		1	36	5	251	.1	16	12	1082	1.4	26	.005	37
PM 87	P sflt	1	22	4	101	.1	13	6	308	1.1	19	.005	38
													39
													40

All reports are the confidential property of clients
All results are in PPM.

DIGESTION:

DETERMINATION:

P = pulverized.

DATE SAMPLES RECEIVED Aug. 31, 1981

DATE REPORTS MAILED Sept. 8, 1981

ASSAYER

D. Toye

DEAN TOYE, B.Sc.
CHIEF CHEMIST
CERTIFIED B.C. ASSAYER



To: Glen White Geophysics

ACME ANALYTICAL LABORATORIES LTD.

Assaying & Trace Analysis

852 E. Hastings St., Vancouver, B.C. V6A 1R6

phone:253 - 3158

File No. 81-1233

Type of Samples _____

Disposition _____

GEOCHEMICAL ASSAY CERTIFICATE

SAMPLE No.		Mo	Cu	Pb	Zn	Ag	Ni	Co	Mn	Fe%	As	Au	
PM 88	silt	1	41	5	222	.3	13	9	734	1.1	16	.005	1
89		1	16	6	164	.2	13	10	735	1.1	15	.005	2
90		1	26	11	217	.1	12	15	1168	1.2	20	.005	3
91	silt	1	20	4	137	.1	9	7	537	1.0	17	.005	4
92	S	1	1	4	4	.1	1	1	1	.1	1	.025	5
93		1	1	2	2	.1	1	1	1	.1	1	.005	6
94		1	1	2	2	.1	1	1	1	.2	1	.005	7
95		3	30	15	149	.1	11	17	829	1.8	26	.025	8
96	S	2	22	11	171	.1	9	23	1053	1.9	22	.130	9
97	silt	1	12	5	86	.1	9	8	412	1.2	9	.280	10
98	silt	1	24	7	107	.1	8	10	505	1.2	13	.025	11
99	S	3	16	8	27	.1	6	3	134	3.2	9	.005	12
100	silt	1	12	6	98	.1	8	8	506	1.2	8	.025	13
101	S	1	3	5	5	.1	1	1	11	1.1	2	.005	14
102	S	4	5	7	8	.1	3	1	28	3.8	5	.005	15
103	silt	1	12	4	69	.1	8	6	402	1.3	11	.055	16
PM A	S	1	3	3	4	.1	1	1	10	.9	2	.005	17
													18
													19
													20
													21
													22
													23
													24
													25
													26
													27
													28
													29
													30
													31
													32
													33
													34
													35
													36
													37
													38
													39
													40

All reports are the confidential property of clients
All results are in PPM.

DIGESTION:.....

DETERMINATION:.....

DATE SAMPLES RECEIVED Aug. 31, 1981

DATE REPORTS MAILED Sept. 8, 1981

ASSAYER W. Toye

DEAN TOYE, B.Sc.
CHIEF CHEMIST
CERTIFIED B.C. ASSAYER



ACME ANALYTICAL LABORATORIES LTD.

To: Glen White Geophysics,
9251 Beckwith Road,
Richmond, B.C.
V6X 1V7

Assaying & Trace Analysis
852 E. Hastings St., Vancouver, B.C. V6A 1R6
phone:253-3158

File No. 81-1286

Attn. Mr. Jack Vincent

Type of Samples Soils

GEOCHEMICAL ASSAY CERTIFICATE

Disposition _____

SAMPLE No.	Mo	Cu	Pb	Zn	Ag	Ni	Co	Mn	Fe%	As	Au	
4E 0	12	10	12	13	.1	3	1	54	2.7	33	.005	1
												2
10E 5+50 N	2	112	12	42	.1	16	31	547	3.4	133	.005	3
10E 5+75 N	1	74	13	32	.2	14	19	367	2.7	48	.015	4
												5
12E 3 N	1	19	8	8	.1	2	1	56	2.6	19	.060	6
3+50	1	30	11	14	.1	3	1	68	2.4	15	.005	7
4	2	74	13	37	.3	8	6	147	3.0	30	.005	8
4+50	1	23	8	15	.1	5	3	82	2.8	9	.005	9
5	2	107	11	61	.2	14	22	251	3.7	31	.005	10
5+50	3	52	11	33	.1	7	8	232	2.3	42	.005	11
6	4	37	10	32	.1	7	8	356	2.2	40	.005	12
12E 6+50 N	6	44	16	36	.2	10	8	267	4.0	19	.005	13
												14
14E 3 N	1	37	9	22	.1	7	3	90	2.2	21	.005	15
3+50	1	25	9	25	.1	7	3	118	2.0	18	.005	16
4	1	10	8	8	.1	5	1	55	1.8	13	.005	17
4+50	1	56	8	49	.1	10	19	465	2.5	91	.005	18
5	2	102	11	87	.3	15	17	259	4.0	38	.005	19
5+50	1	37	6	38	.1	7	11	726	3.7	19	.005	20
6	1	74	8	70	.3	17	26	573	6.0	46	.005	21
6+50	1	55	9	54	.1	10	12	206	3.5	41	.005	22
14E 7 N	3	95	12	48	.6	18	24	368	6.7	114	.005	23
												24
16E 3 N	6	91	10	34	.3	12	8	157	4.0	26	.005	25
3+50	7	97	9	34	.1	13	9	240	4.8	18	.065	26
4	7	59	15	21	.4	9	3	95	4.6	28	.005	27
4+50	6	94	8	35	.1	12	11	243	3.6	21	.005	28
5	6	96	12	31	.1	11	8	212	3.6	34	.005	29
5+50	4	58	8	26	.1	9	7	250	3.3	15	.005	30
6	3	97	10	34	.1	13	10	241	4.1	17	.005	31
6+50	8	97	12	30	.1	10	5	185	4.7	22	.130	32
16E 7 N	6	97	12	37	.1	15	9	166	4.2	20	.005	33
												34
												35
												36
												37
												38
												39
												40

All reports are the confidential property of clients
All results are in PPM.

DIGESTION:.....

DETERMINATION:.....

DATE SAMPLES RECEIVED Sept. 5, 1981

DATE REPORTS MAILED Sept. 14, 1981

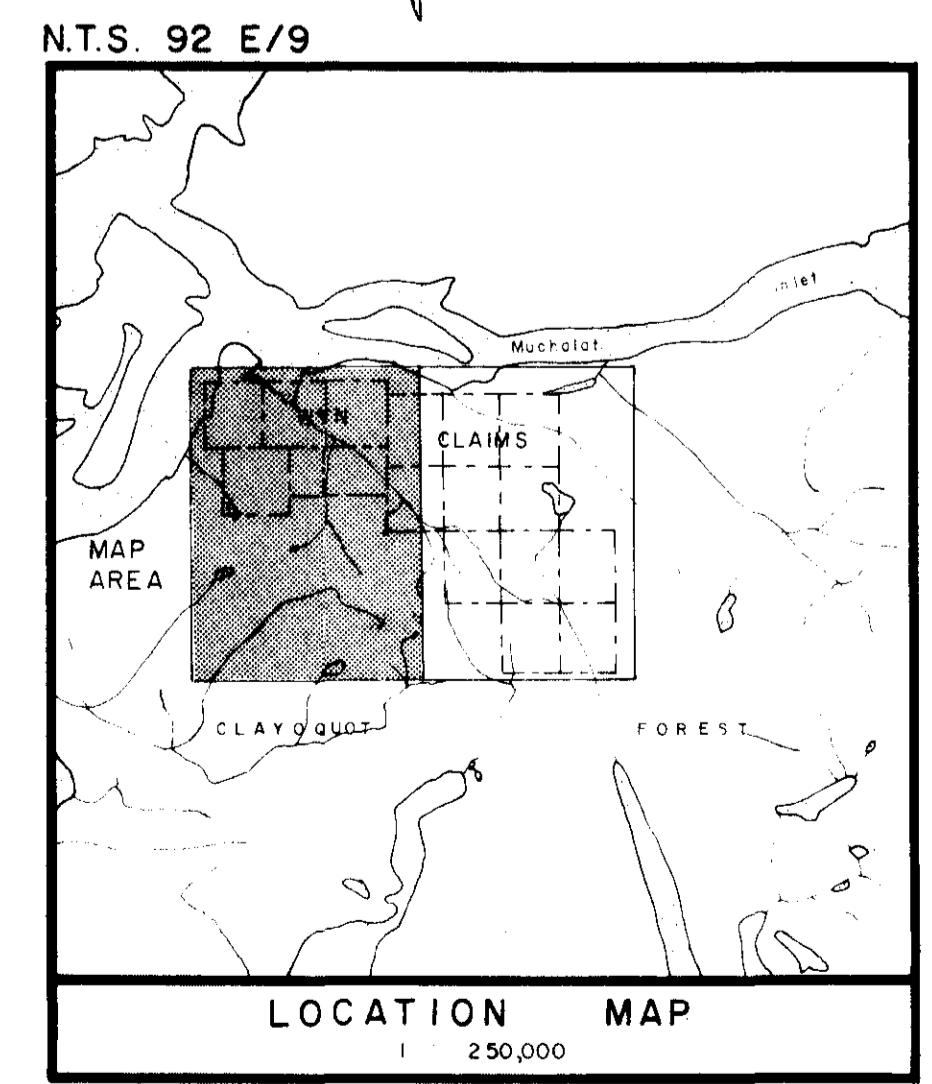

ASSAYER Dean Toy

DEAN TOYE, B.Sc.
CHIEF CHEMIST
CERTIFIED B.C. ASSAYER



10,142
PART
2 of 2

- LEGEND:**
- △ SOIL SAMPLES
 - × SILT SAMPLES
 - ROCK SAMPLES
 - ◆ ROCK SPECIMENS
 - TSR SAMPLE NUMBER DESIGNATION
 - LOGGING ROADS
 - DETAIL SAMPLE GRID
 - ⊙ GEOLOGICAL NOTES
 - ⊕ BEDDING ATTITUDES







DYNAMIC OIL LTD.
WYN CLAIMS
ALBERNI MINING DIVISION - BRITISH COLUMBIA

SAMPLE LOCATION MAP
WEST HALF

Geo. & White
geophysical consulting
watters ltd

INTERPRETED BY A.S.V.
DRAWN BY R.L.P.
CHECKED BY J.S.V.
DATE DEC/81
FIG. NO. 3

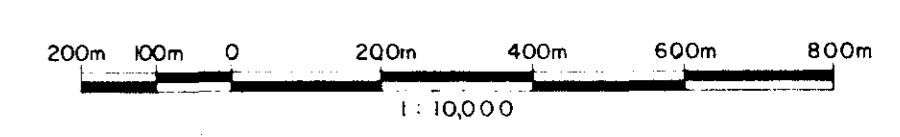
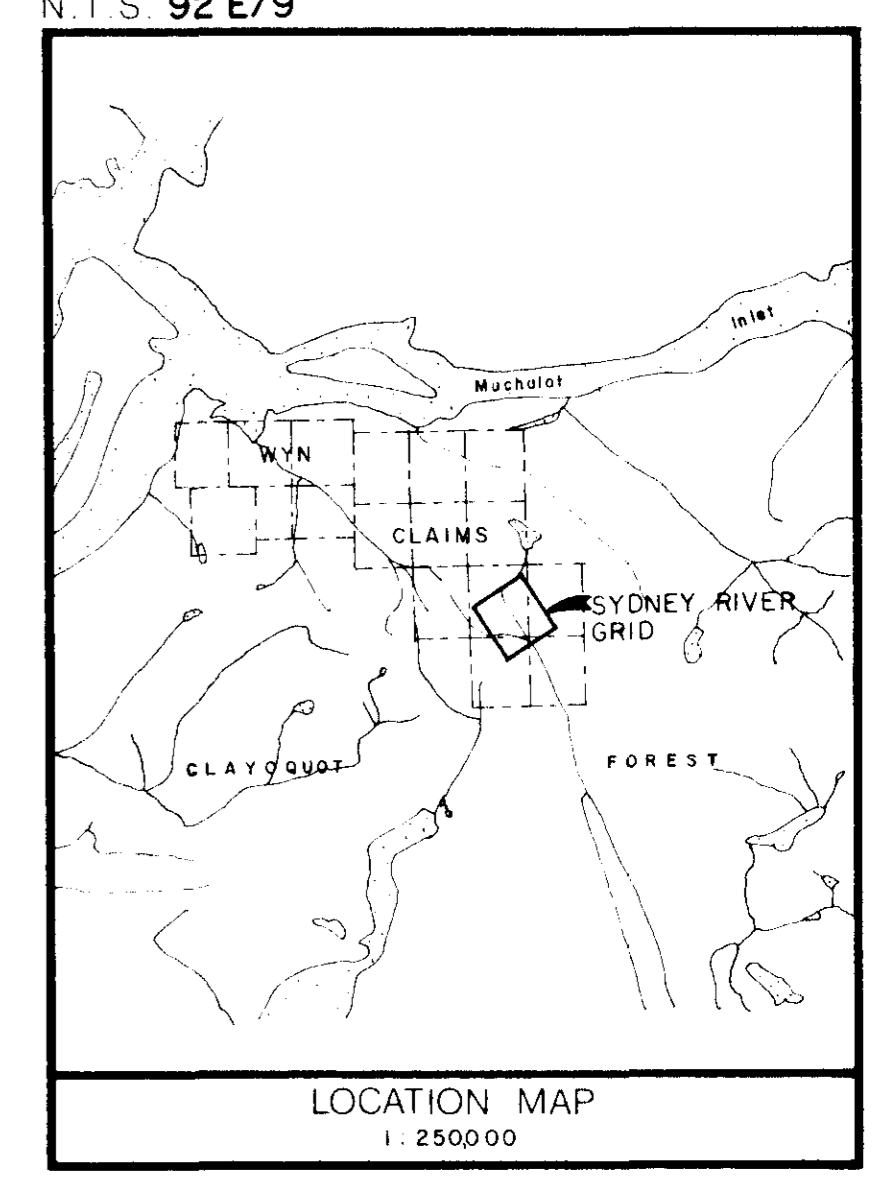
LEGEND:

-  STREAM
-  LAKE
-  CLIFF
-  GEOCHEMICAL SAMPLES, ARSENIC PPM.

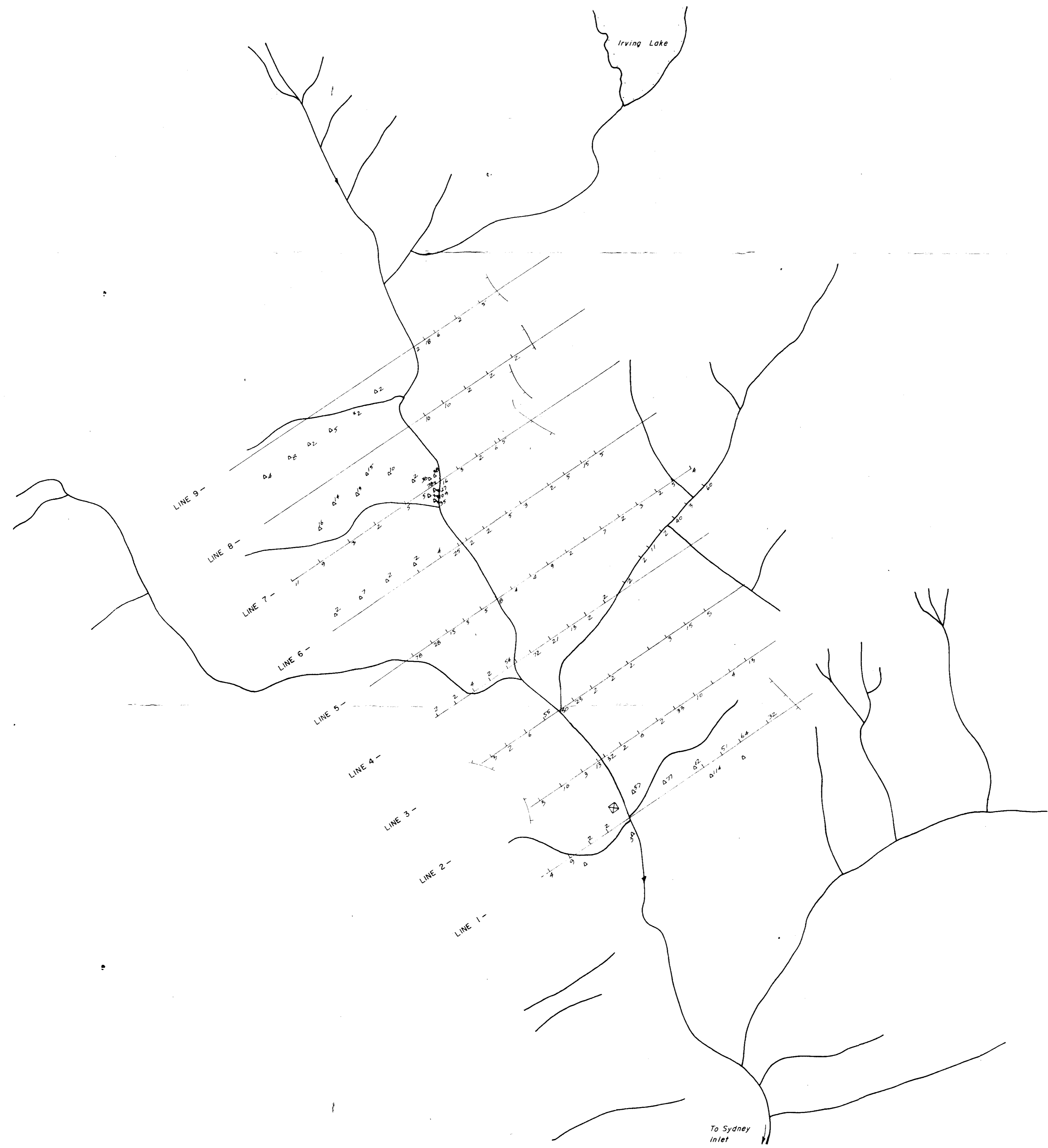
10,142
PART
2 of 2

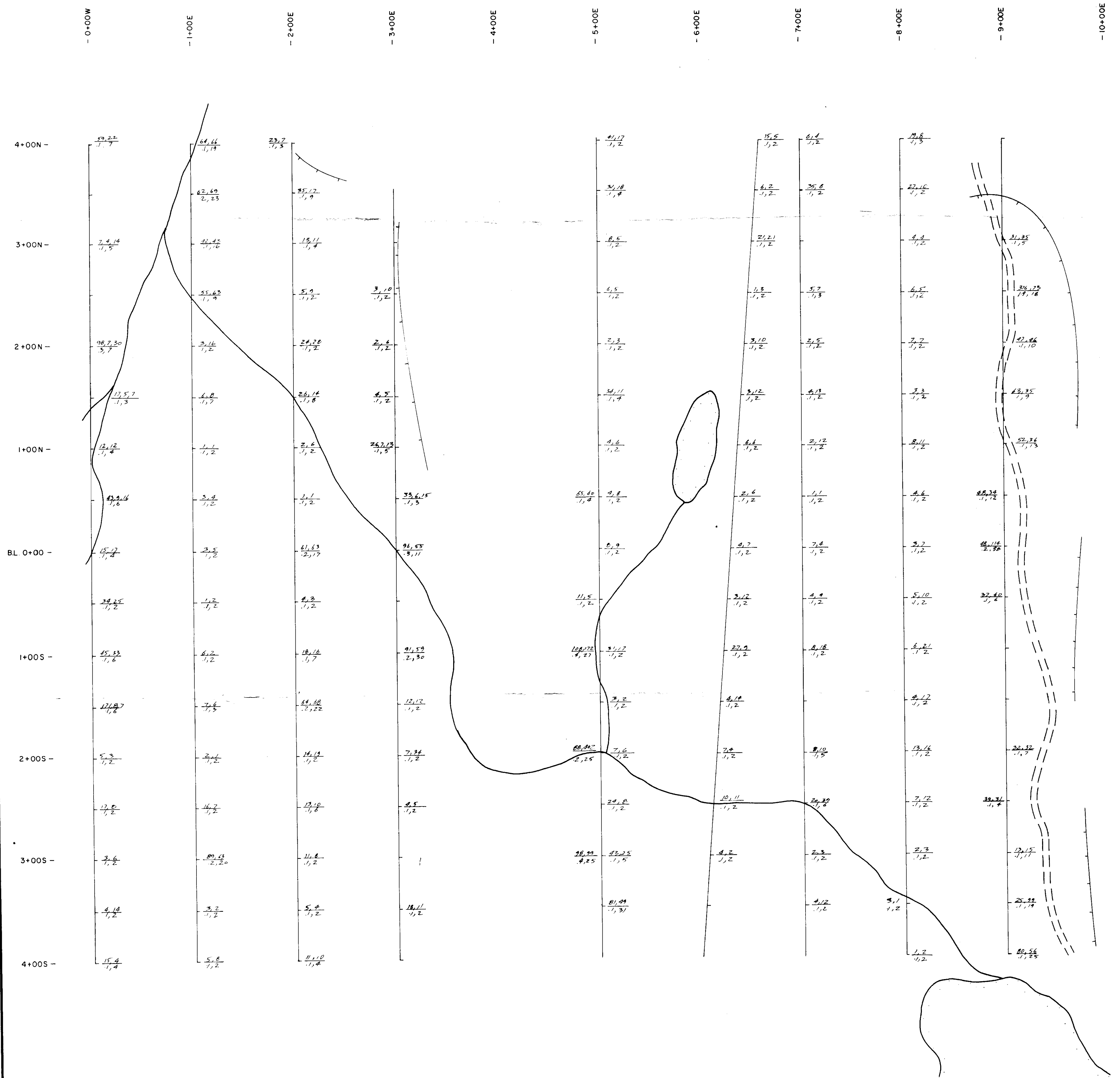


N.T.S. 92 E/9




DYNAMIC OIL LTD. WYN CLAIMS <small>ALBERNI MINING DIVISION BRITISH COLUMBIA</small>	
THE SYDNEY RIVER GRID GEOCHEMICAL MAP ARSENIC PPM.	
	Interpreted By: J.S.V. Drawn By: N.L.P. Checked By: J.S.V. Date: DEC/81 Fig No.: 10 D



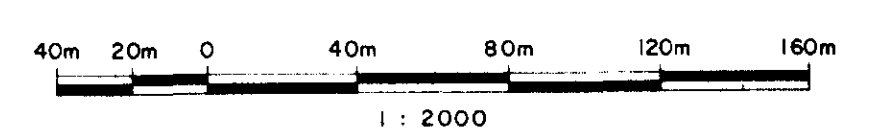
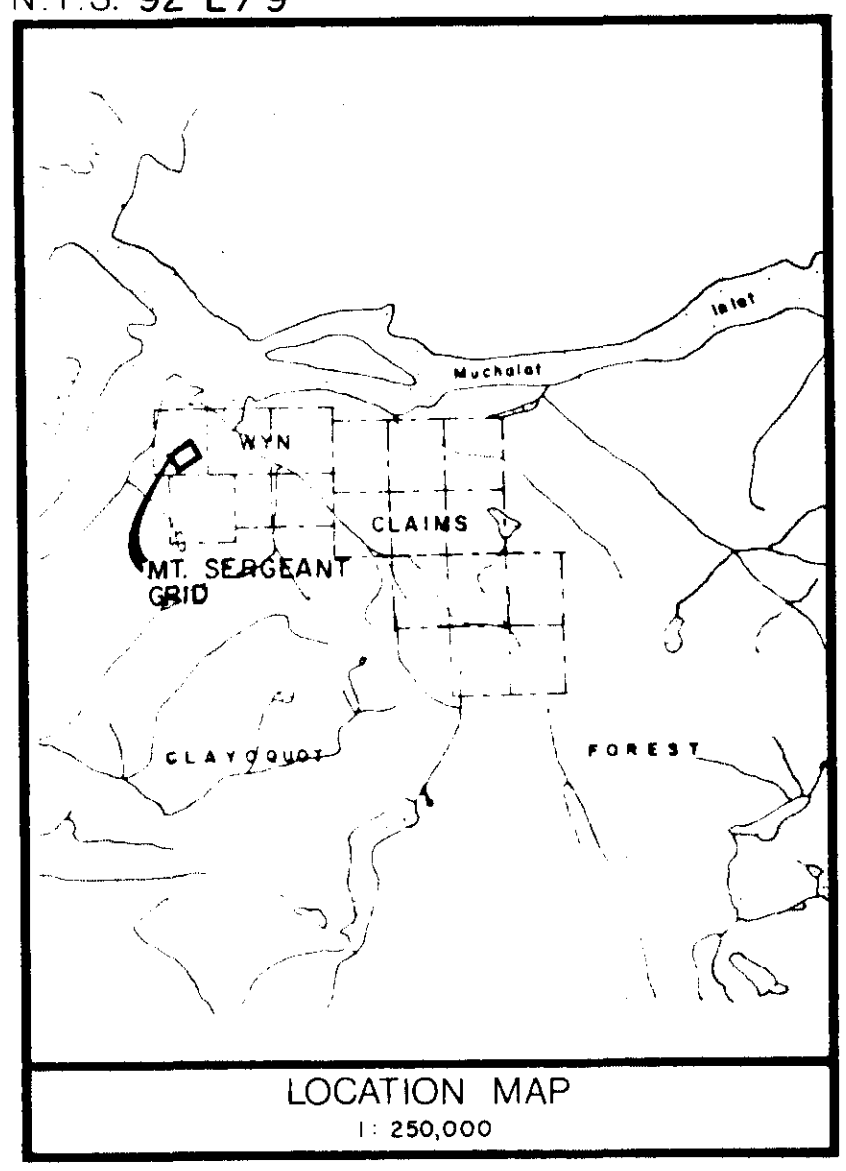


- LEGEND:**
- STREAM
 - POND
 - ROAD
 - CLIFF
 - $\frac{81.40}{1.30}$ GEOCHEMICAL SAMPLES, COPPER, ZINC, SILVER, ARSENIC

10142
PART 2 of 2



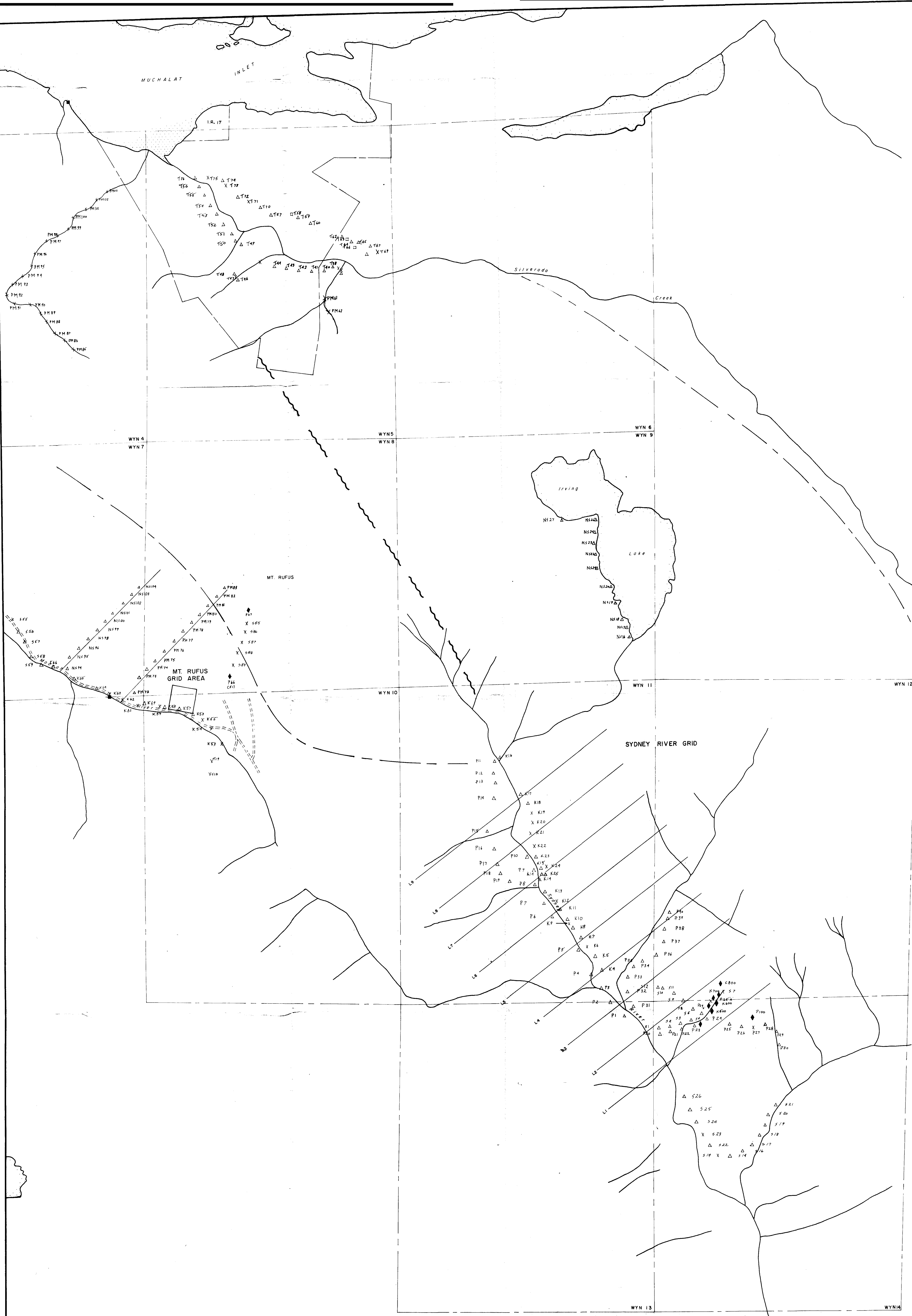
N.T.S. 92 E/9



DYNAMIC OIL LTD.
WYN CLAIMS
ALBERNI MINING DIVISION — BRITISH COLUMBIA

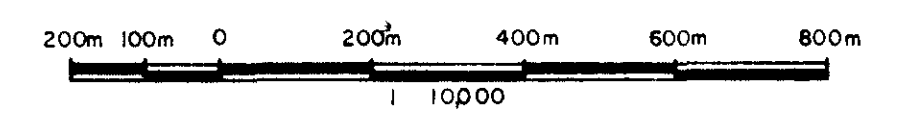
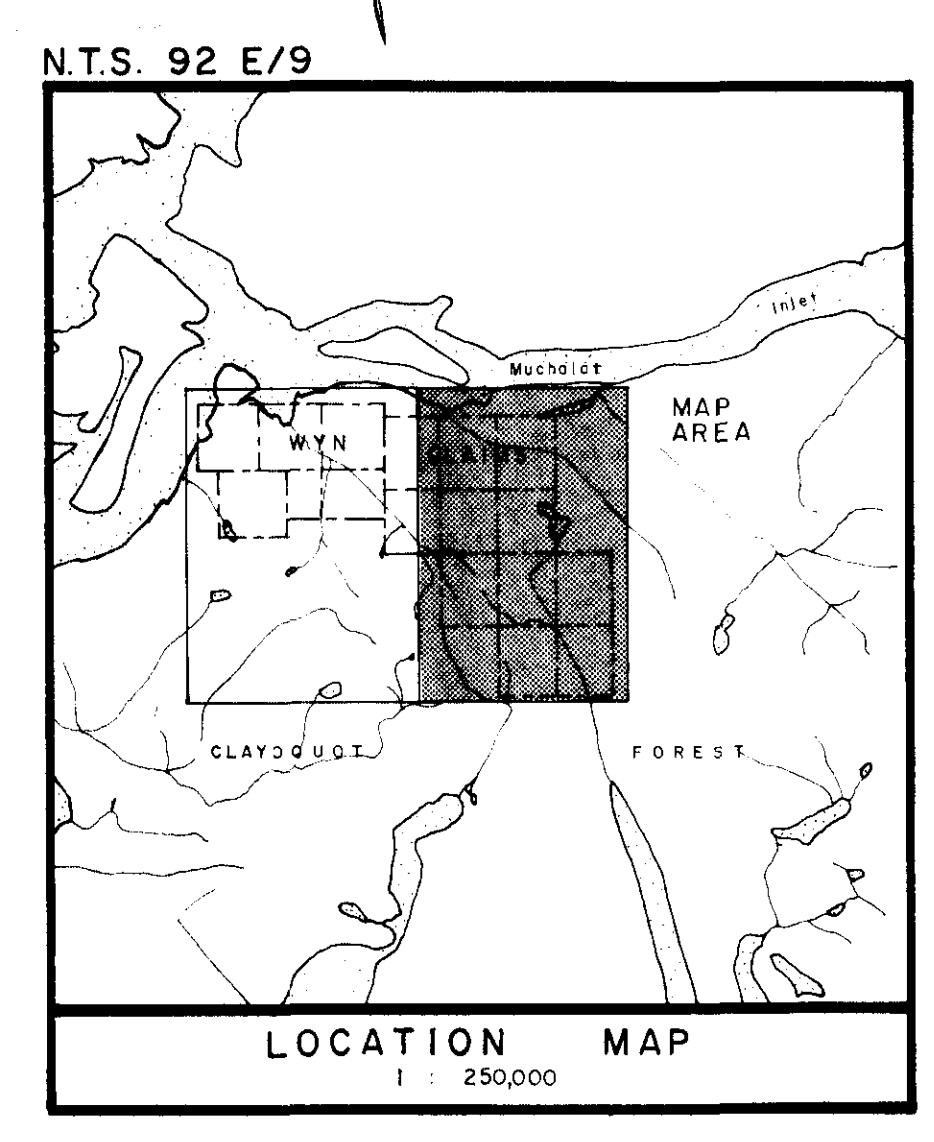

**THE MT. SERGEANT GRID
GEOCHEMICAL MAP**
COPPER, ZINC, SILVER, ARSENIC, — P.P.M.

Interpreted By: J.S.V.
Drawn By: N.L.P.
Checked By: J.S.V.
Date: DEC /81
Fig No: 11



- LEGEND:**
- △ SOIL SAMPLES
 - × SILT SAMPLES
 - ROCK SAMPLES
 - ◆ ROCK SPECIMENS
 - TSP SAMPLE NUMBER DESIGNATION
 - LOGGING ROADS
 - /// DETAIL SAMPLE GRID

10,142
PART
2 of 2

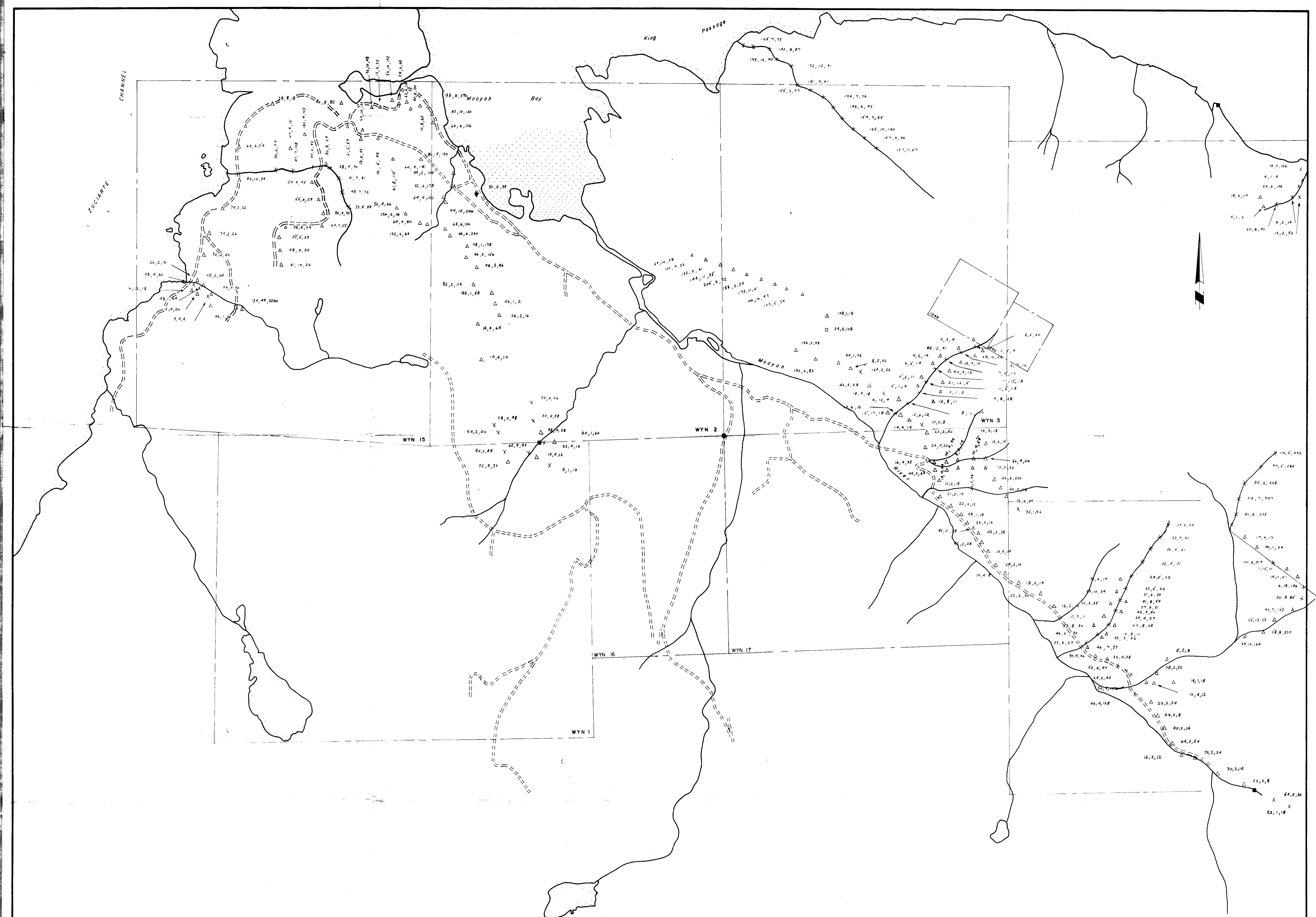


DYNAMIC OIL LTD.
WYN CLAIMS
ALBERNI MINING DIVISION - BRITISH COLUMBIA

SAMPLE LOCATION MAP
EAST HALF

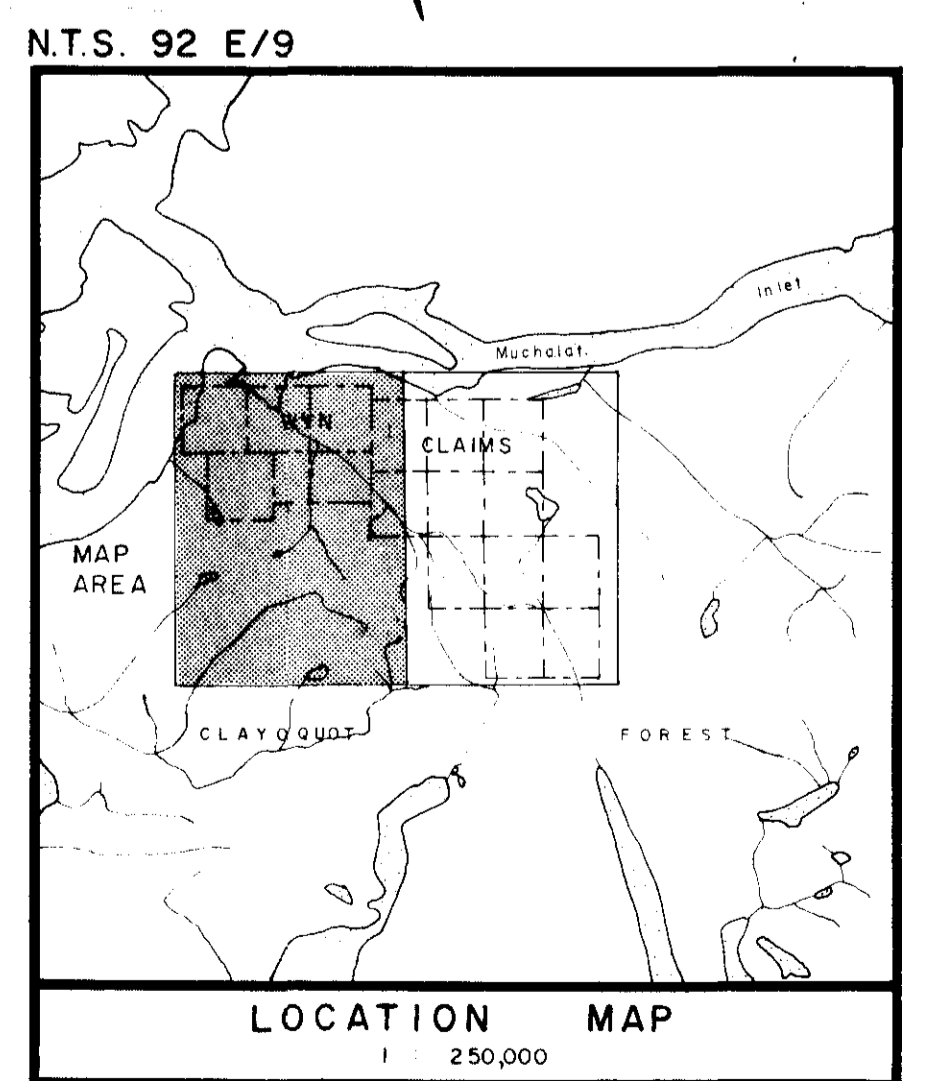

Glen E. White
geophysical consulting
services Ltd.

INTERPRETED BY J.S.V.
DRAWN BY N.L.S.
CHECKED BY J.S.V.
DATE: DEC./81
FIG. No. 4



- LEGEND**
- △ SOIL SAMPLES
 - X SILT SAMPLES
 - ROCK SAMPLES
 - ◆ ROCK SPECIMENS
 - 22, 5, 7 COPPER, LEAD, ZINC - ppm

10,142
PART
2 of 2

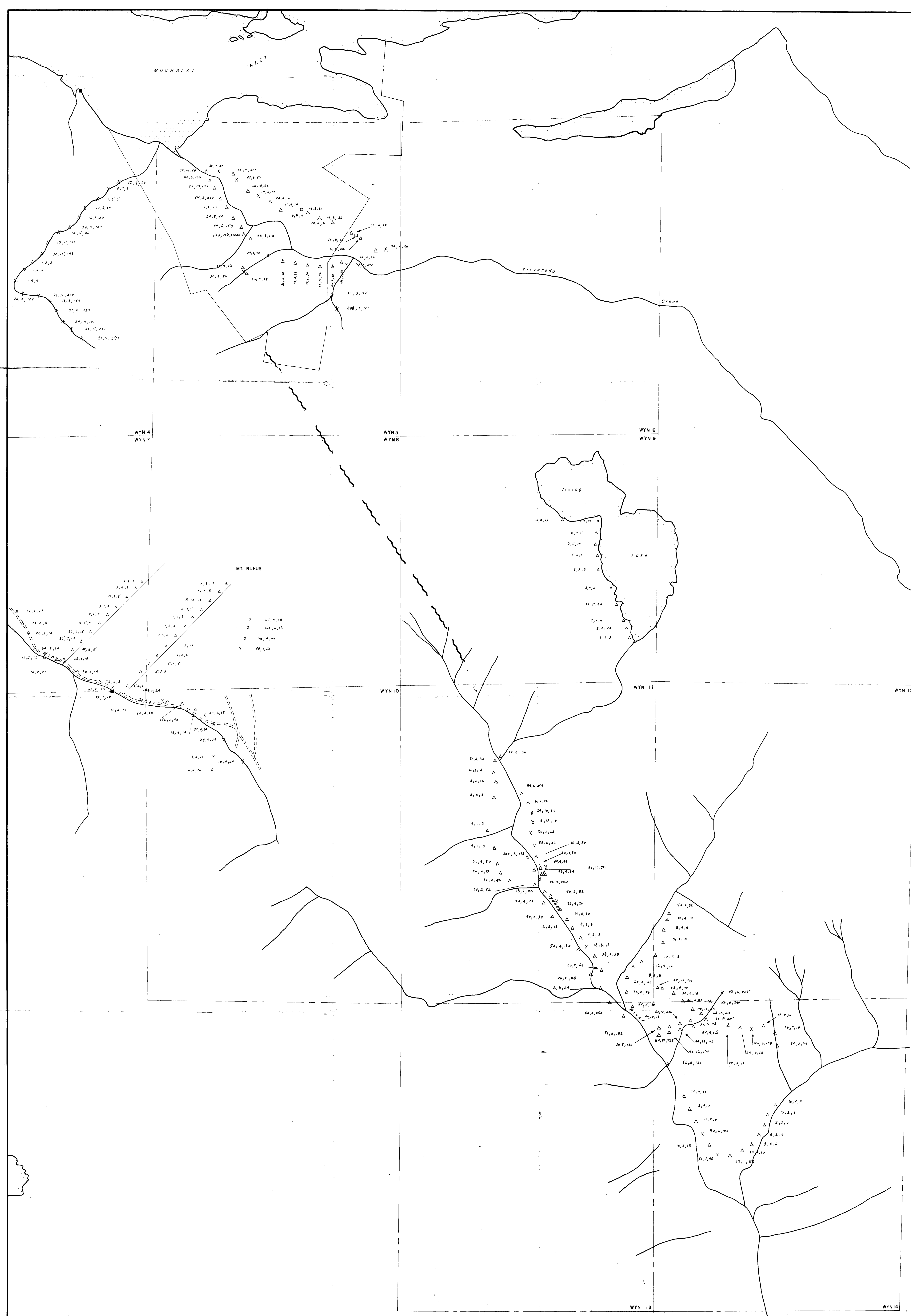


DYNAMIC OIL LTD.
WYN CLAIMS
ALBERN MINING DIVISION - BRITISH COLUMBIA

GEOCHEMICAL MAP
COPPER, LEAD, ZINC.
WEST HALF

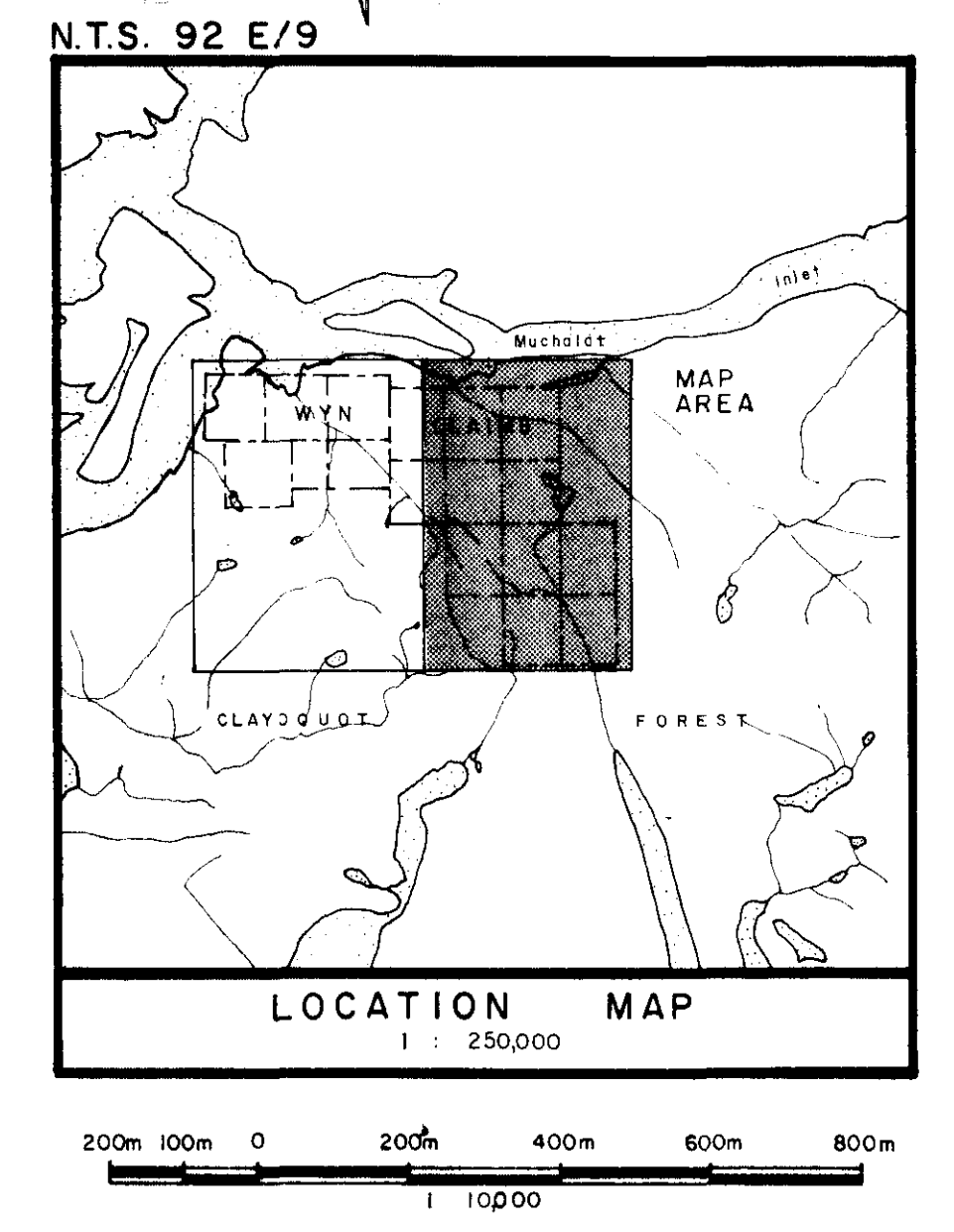

John C. White
geophysical consulting
services ltd.

INTERPRETED BY J.S.V.
DRAWN BY N.L.P.
CHECKED BY J.S.V.
DATE DEC/81
FIG. No. 5

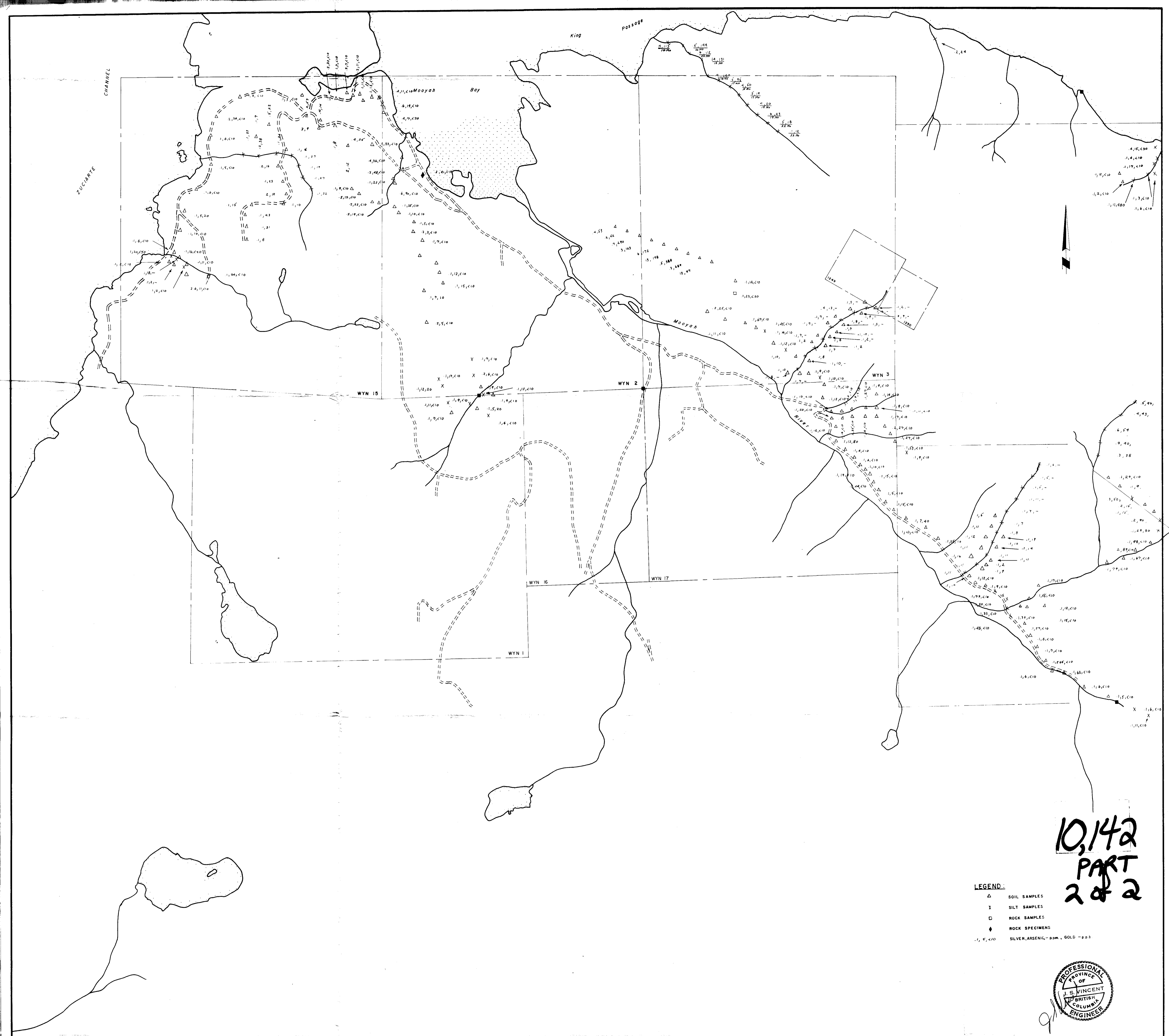


10142
PART
2 of 2

- LEGEND:**
- △ SOIL SAMPLES
 - × SILT SAMPLES
 - ROCK SAMPLES
 - ◆ ROCK SPECIMENS
 - 89, 6, 255 COPPER, LEAD, ZINC - ppm

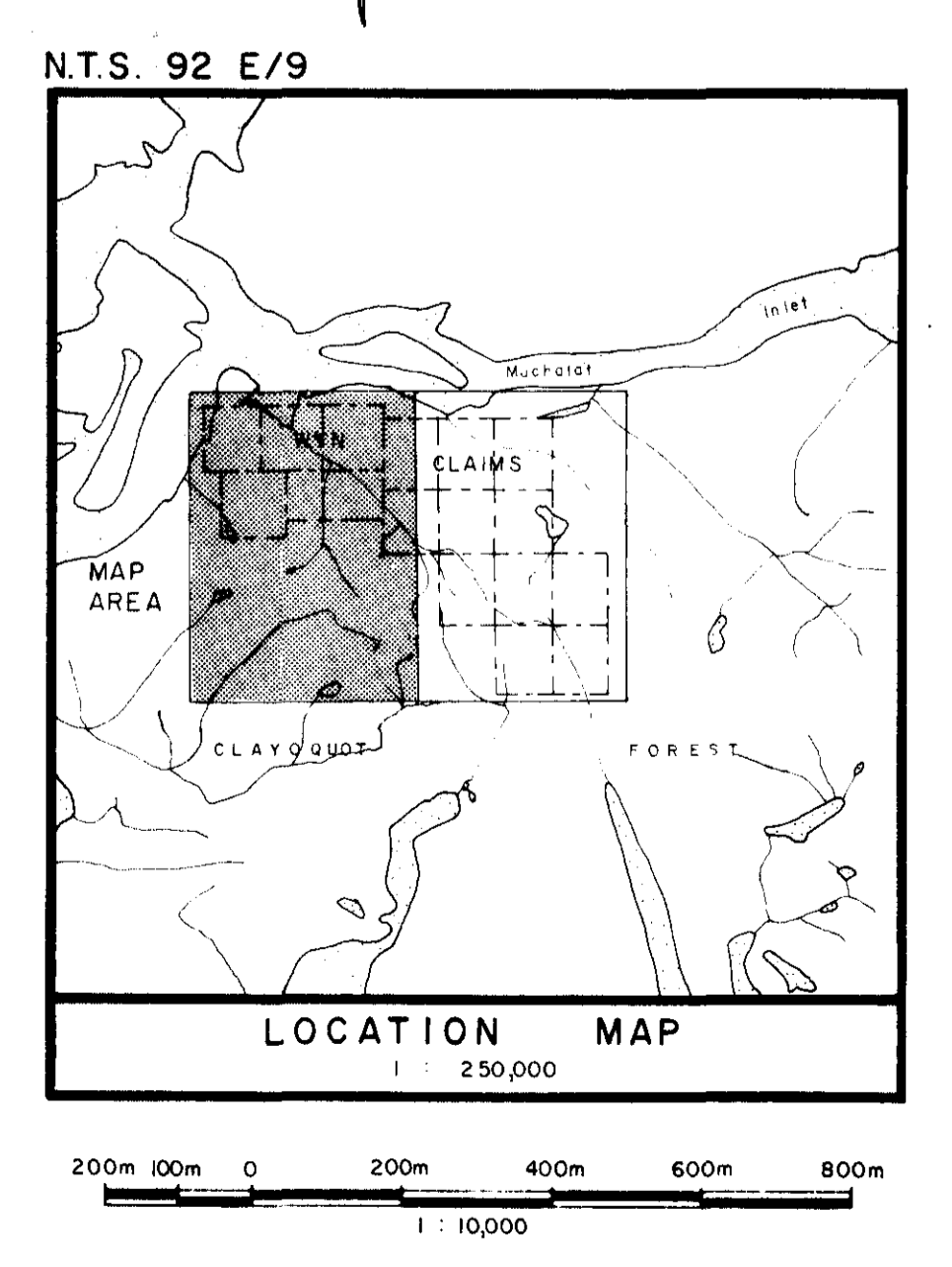



DYNAMIC OIL LTD. WYN CLAIMS ALBERTA MINING DIVISION - BRITISH COLUMBIA	
GEOCHEMICAL MAP COPPER, LEAD, ZINC EAST HALF	
<i>Gen. & White</i> geophysical consulting services Ltd.	INTERPRETED BY: J.S.V. DRAWN BY: N.L.P. CHECKED BY: J.S.V. DATE: DEC. / 81 FIG. NO. 6



10,142
PART
2 of 2


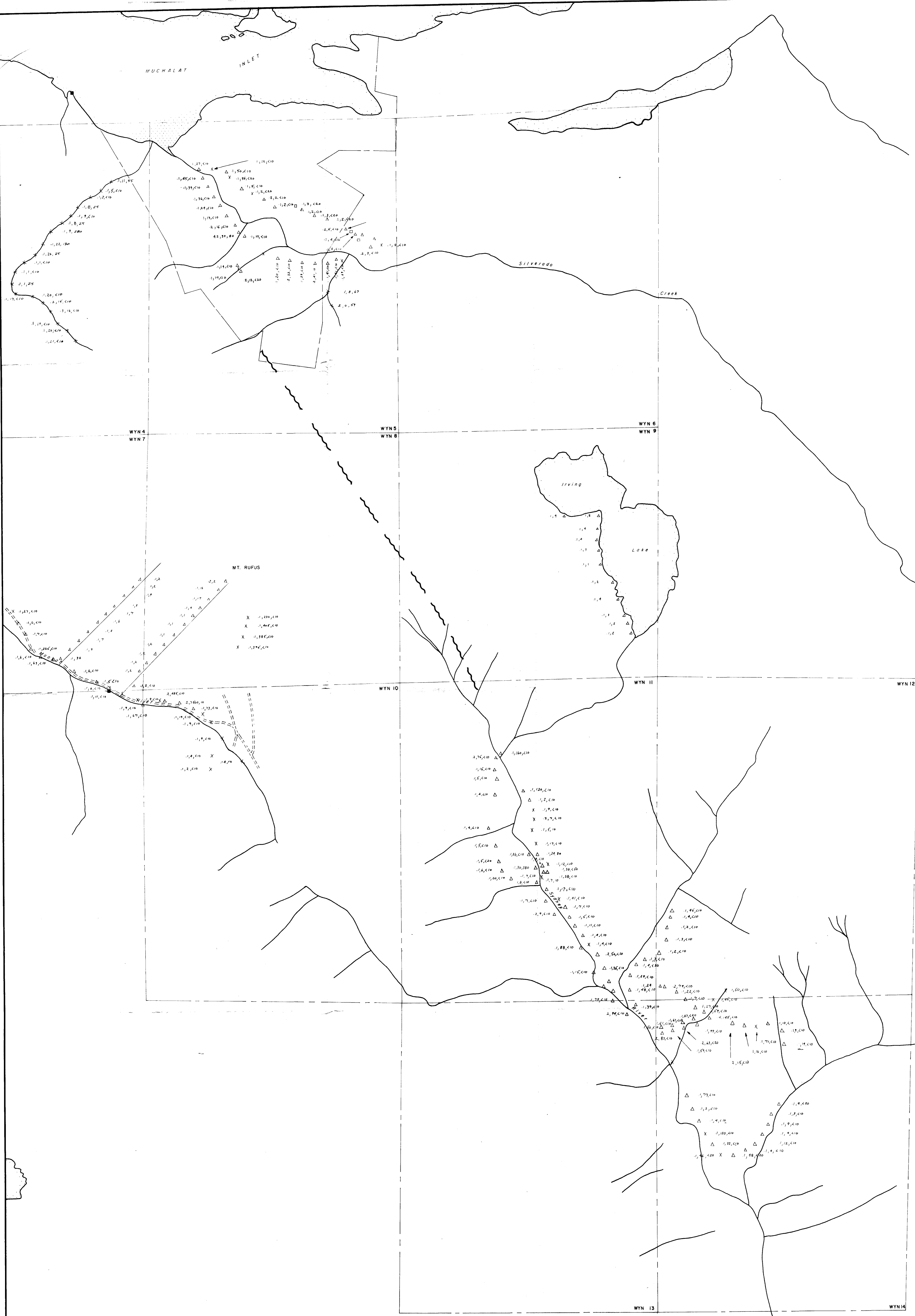
- LEGEND:**
- △ SOIL SAMPLES
 - × SILT SAMPLES
 - ROCK SAMPLES
 - ◆ ROCK SPECIMENS
 - 1, 2, 10 SILVER, ARSENIC - PPM, GOLD - PPD



DYNAMIC OIL LTD.
WYN CLAIMS
ALBERNI MINING DIVISION - BRITISH COLUMBIA

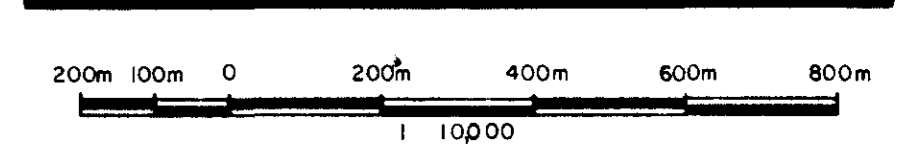
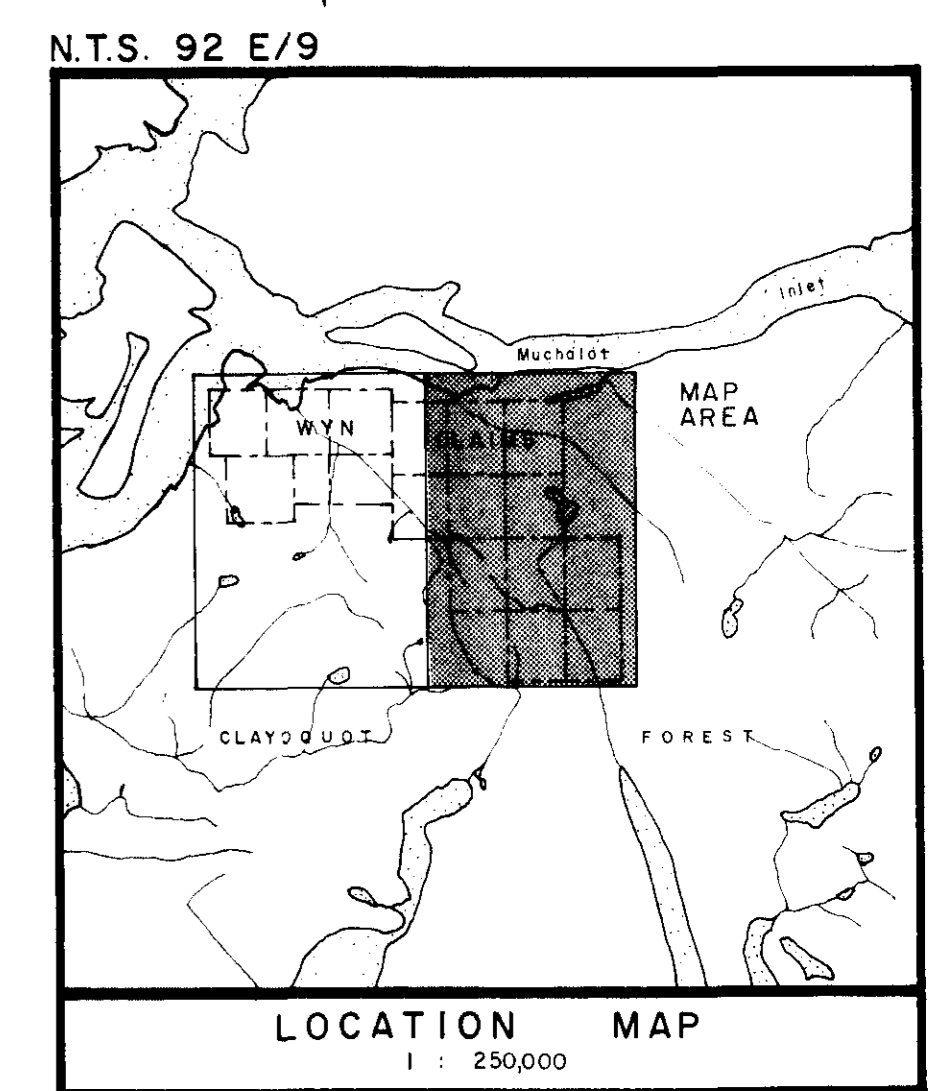

GEOCHEMICAL MAP
SILVER, ARSENIC, GOLD.
WEST HALF

<i>John E. White</i> geophysical consulting services Ltd.	INTERPRETED BY: J.S.V.
	DRAWN BY: N.L.P.
	CHECKED BY: J.S.V.
	DATE: DEC 78
	FIG. NO. 7







10,142
PART
2 of 2

- LEGEND:**
- △ SOIL SAMPLES
 - X SILT SAMPLES
 - ROCK SAMPLES
 - ⬇ ROCK SPECIMENS
 - 1, 5, 10 SILVER, ARSENIC, ppm. GOLD - ppb



DYNAMIC OIL LTD.	
WYN CLAIMS	
ALBERN MINING DIVISION - BRITISH COLUMBIA	
GEOCHEMICAL MAP	
SILVER, ARSENIC, GOLD.	
EAST HALF	
<i>Alan C. White</i> geophysical consulting services Ltd.	INTERPRETED BY J.S.V. DRAWN BY N.L.F. CHECKED BY J.S.V. DATE: DEC / 81 FIG. No. 8

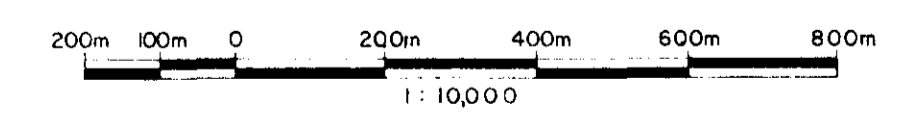
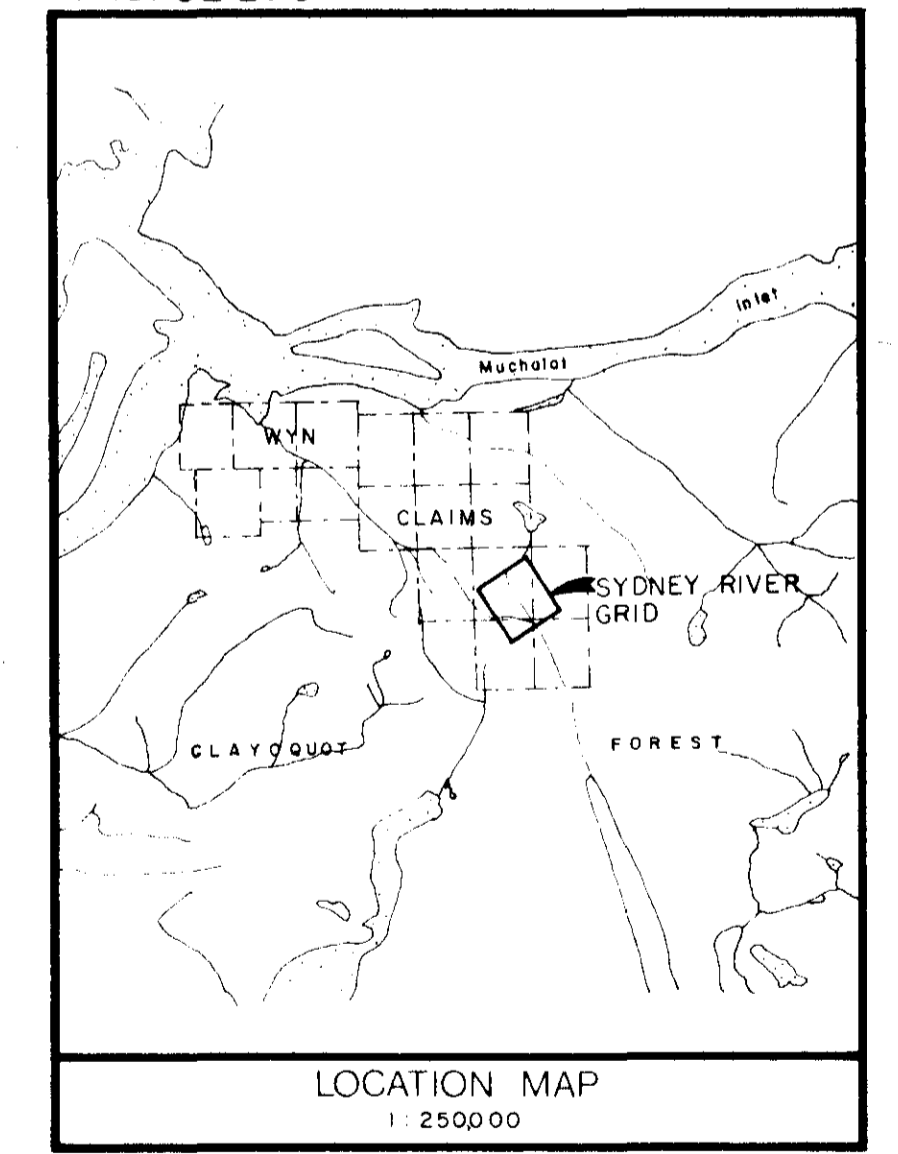
LEGEND:

-  STREAM
-  LAKE
-  CLIFF
-  GEOCHEMICAL SAMPLES, MOLYBDENUM / COPPER, P.P.M

10142
PART 2 of 2






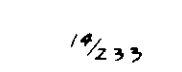
N.T.S. 92 E/9




DYNAMIC OIL LTD.						
WYN CLAIMS						
<small>ALBERNI MINING DIVISION BRITISH COLUMBIA</small>						
THE SYDNEY RIVER GRID						
GEOCHEMICAL MAP						
MOLYBDENUM-PPM, COPPER-PPM.						
	<table border="1"> <tr> <td>Interpreted By: J.S.V.</td> </tr> <tr> <td>Drawn By: N.L.P.</td> </tr> <tr> <td>Checked By: J.S.V.</td> </tr> <tr> <td>Date: DEC/81</td> </tr> <tr> <td>Fig. No.: 10 A</td> </tr> </table>	Interpreted By: J.S.V.	Drawn By: N.L.P.	Checked By: J.S.V.	Date: DEC/81	Fig. No.: 10 A
Interpreted By: J.S.V.						
Drawn By: N.L.P.						
Checked By: J.S.V.						
Date: DEC/81						
Fig. No.: 10 A						




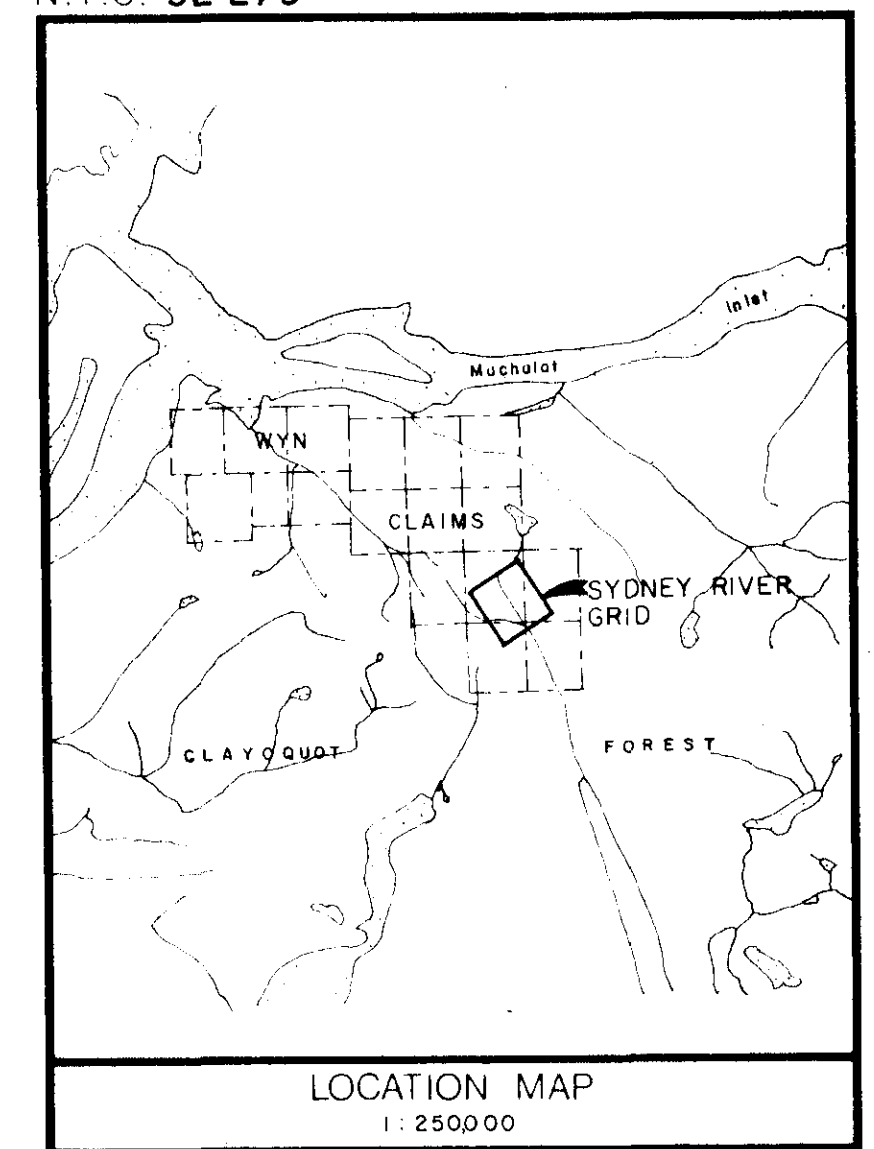
LEGEND:

-  STREAM
-  LAKE
-  CLIFF
-  GEOCHEMICAL SAMPLES, LEAD / ZINC, PPM

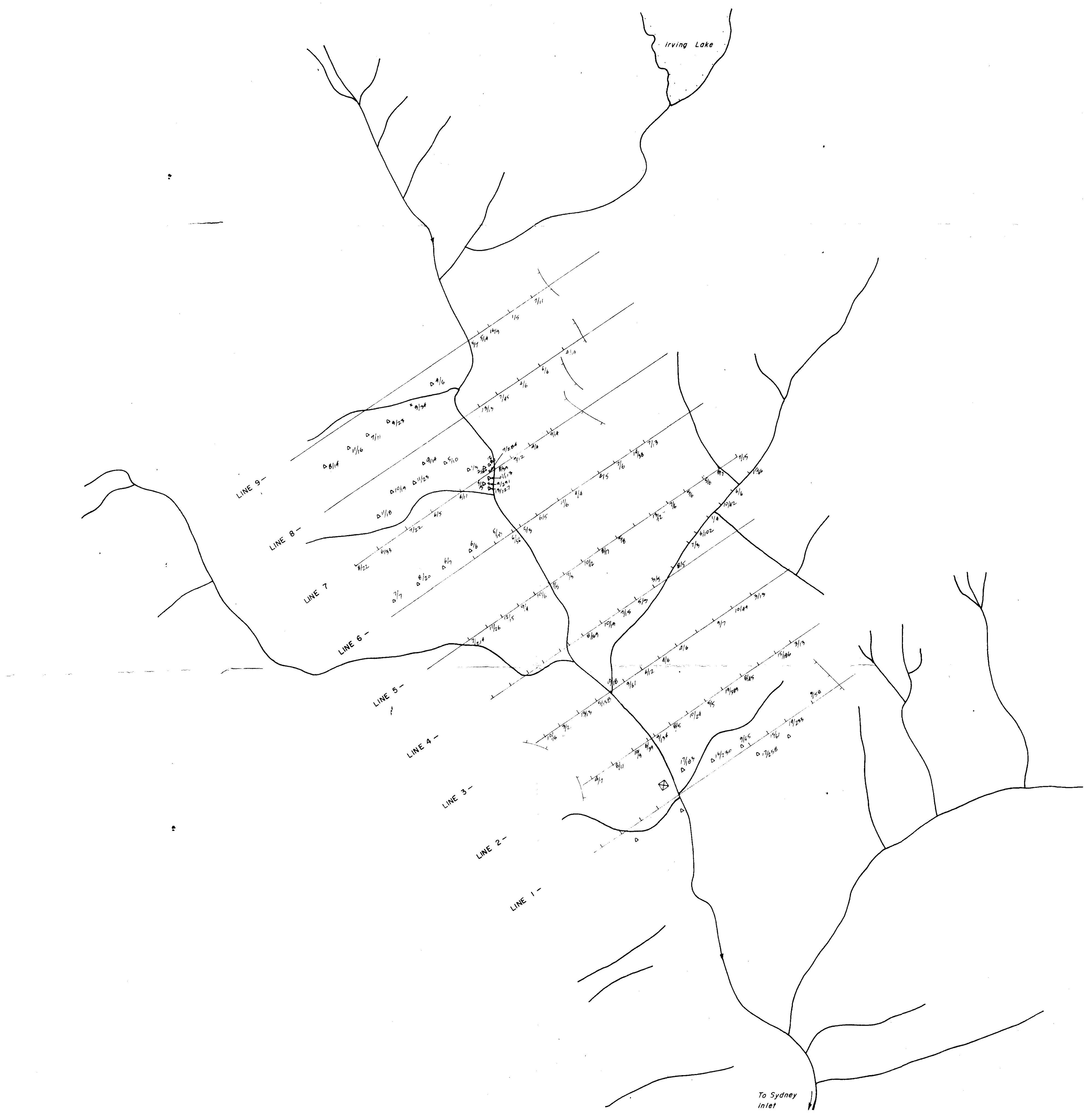
10142
PART
2 of 2



N.T.S. 92 E/9



DYNAMIC OIL LTD.	
WYN CLAIMS	
ALBERNI MINING DIVISION BRITISH COLUMBIA	
THE SYDNEY RIVER GRID	
GEOCHEMICAL MAP	
LEAD-PPM, ZINC - PPM.	
	Interpreted By: J.S.V.
	Drawn By: N.L.P.
	Checked By: J.S.V.
	Date: DEC/81
	Fig. No.: 10 B






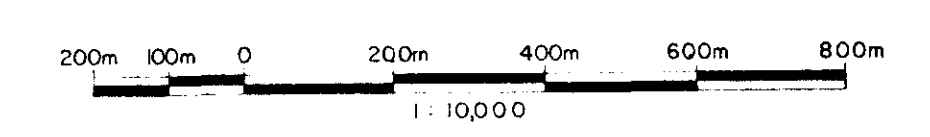
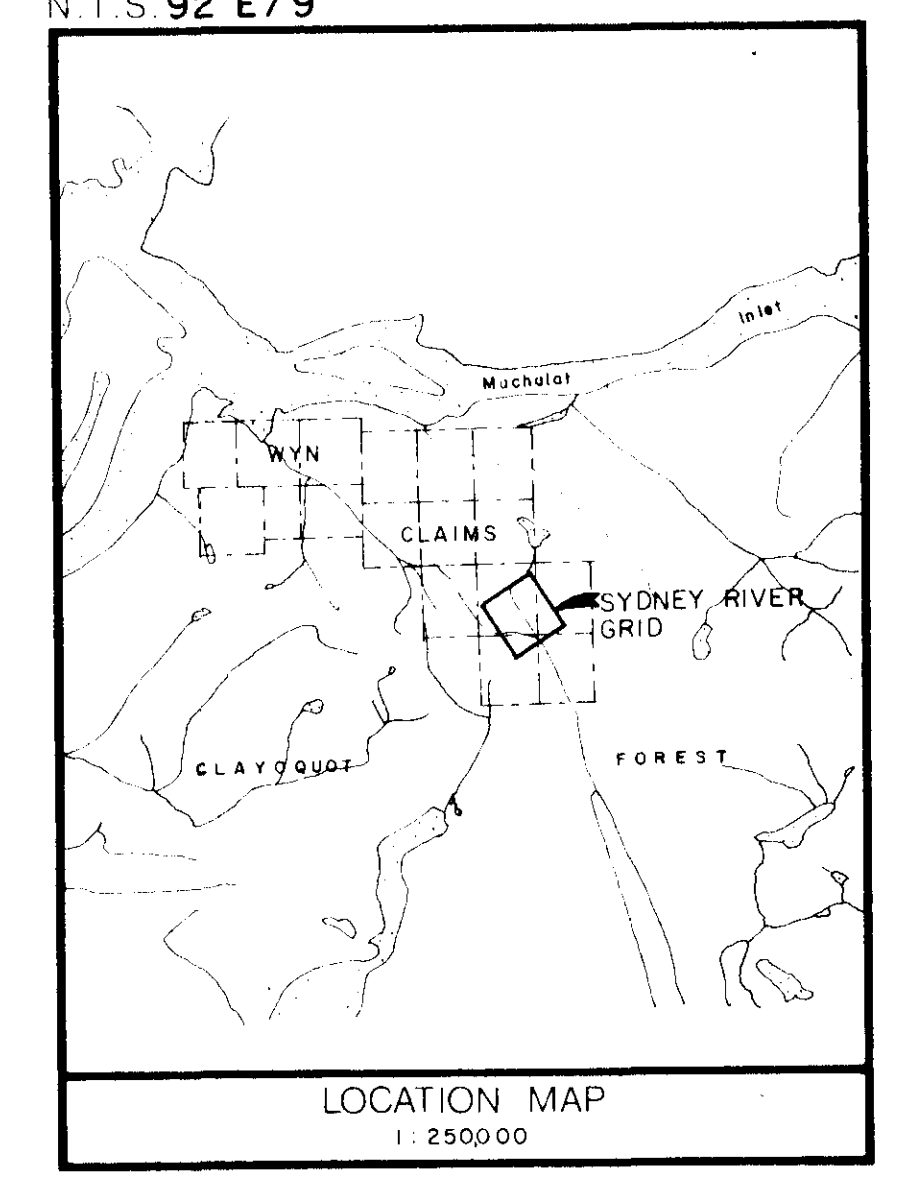
LEGEND:

- STREAM
- LAKE
- CLIFF
- GEOCHEMICAL SAMPLES, SILVER PPM / GOLD PPB.

10,142
PART 2 of 2



N.T.S 92 E/9



DYNAMIC OIL LTD.
WYN CLAIMS
 ALBERNI MINING DIVISION BRITISH COLUMBIA

THE SYDNEY RIVER GRID
GEOCHEMICAL MAP
 SILVER - PPM, GOLD - PPB.

Interpreted By: J.S.V.
Drawn By: N.L.P.
Checked By: J.S.V.
Date: DEC 781
Fig. No.: 10 C