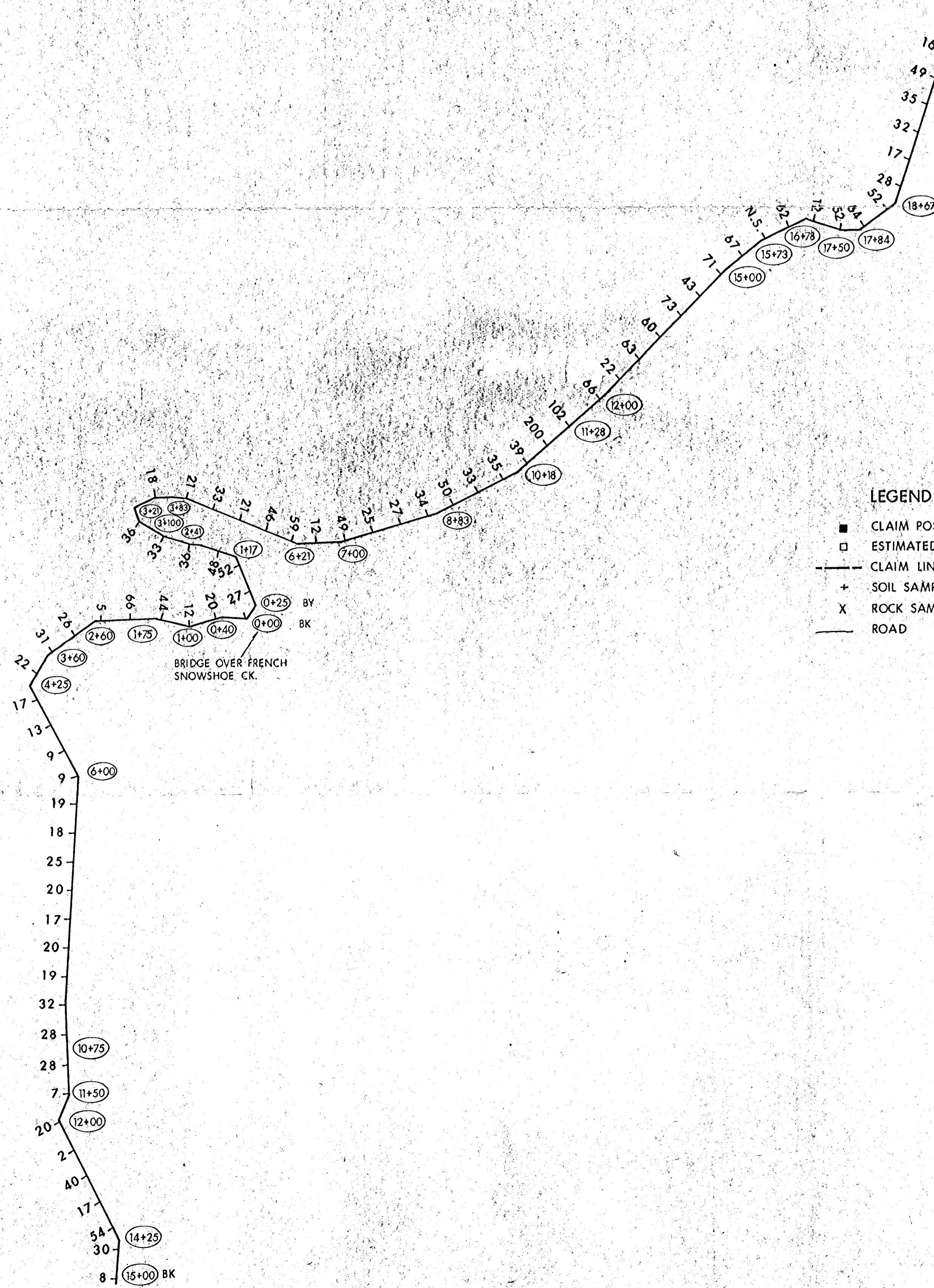
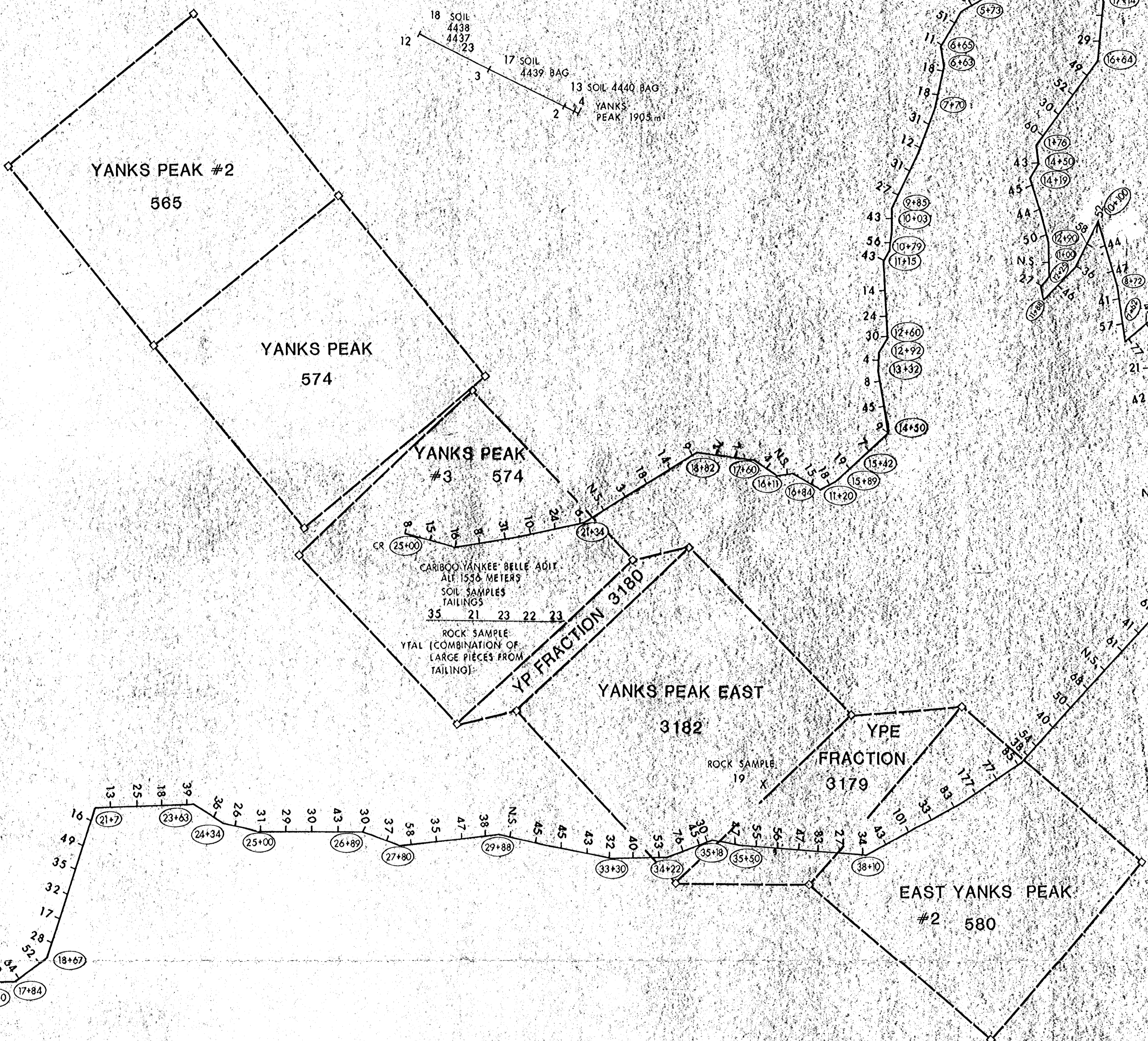



32° 50' 15" N



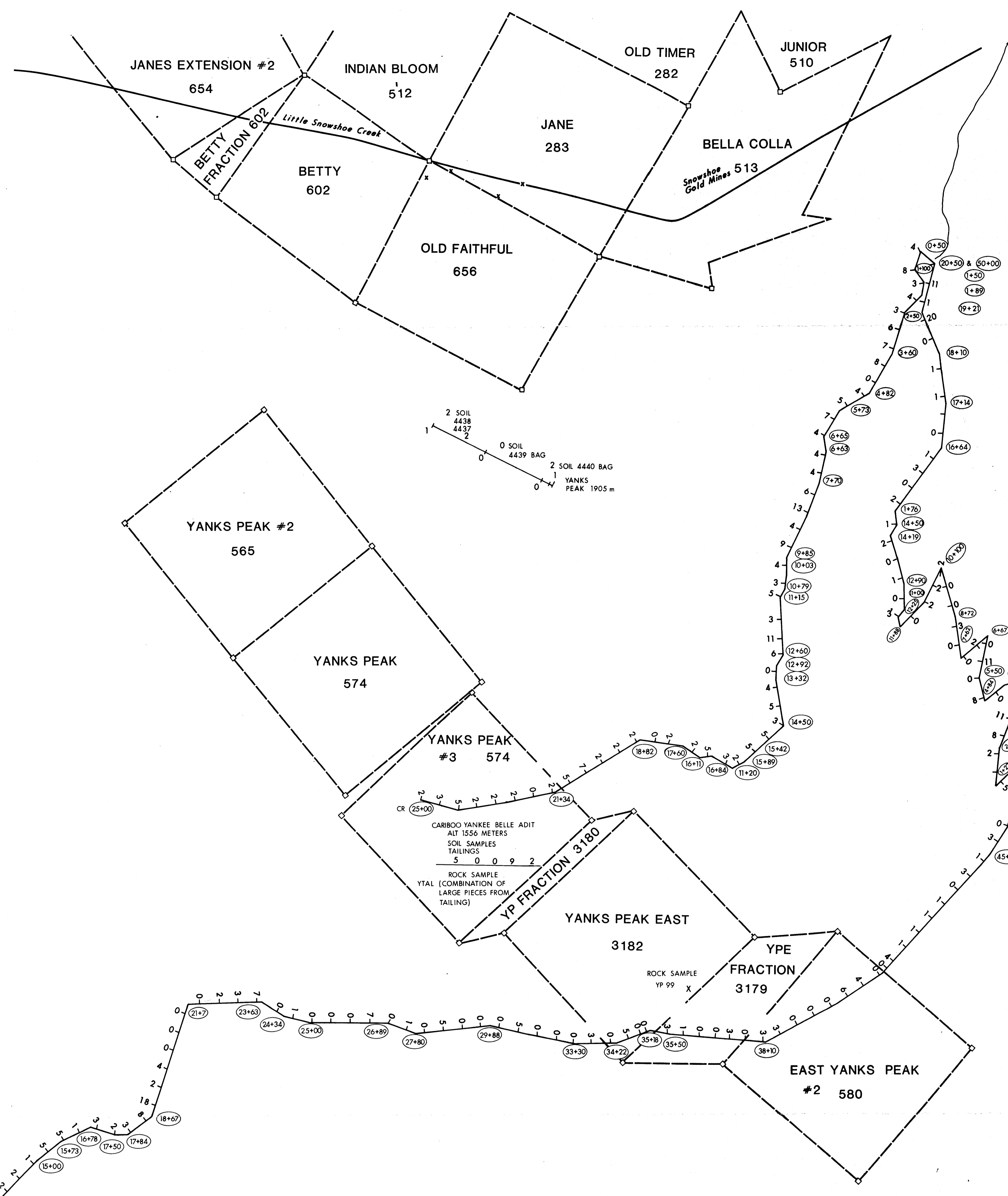
- LEGEND**
- CLAIM POST POSITION AS LOCATED IN FIELD
 - ESTIMATED CLAIM POST POSITION FROM AVAILABLE DATA
 - CLAIM LINE
 - SOIL SAMPLE LOCATION
 - X ROCK SAMPLE LOCATION
 - ROAD



32° 26' 10" W

PART
10,269 2 of 3


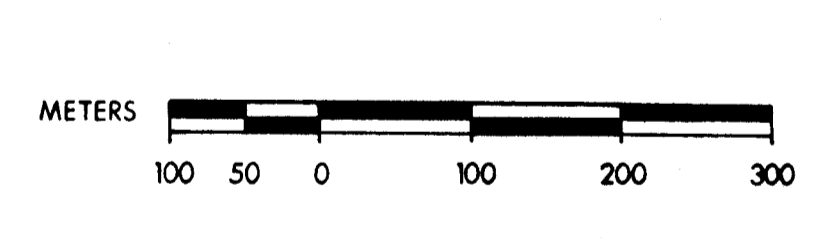
Suncor Inc Resources Group		COAL AND MINERALS DEPARTMENT	
SOIL & ROCK GEOCHEMISTRY - COPPER (PPM) YANKS PEAK CARIBOO LAKE AREA, B.C.			
DATE	SCALE	N.T.S.	DRAWING NO.
JULY 1981	1:5000	93 A/14	82-027-0



52° 50' 15" N

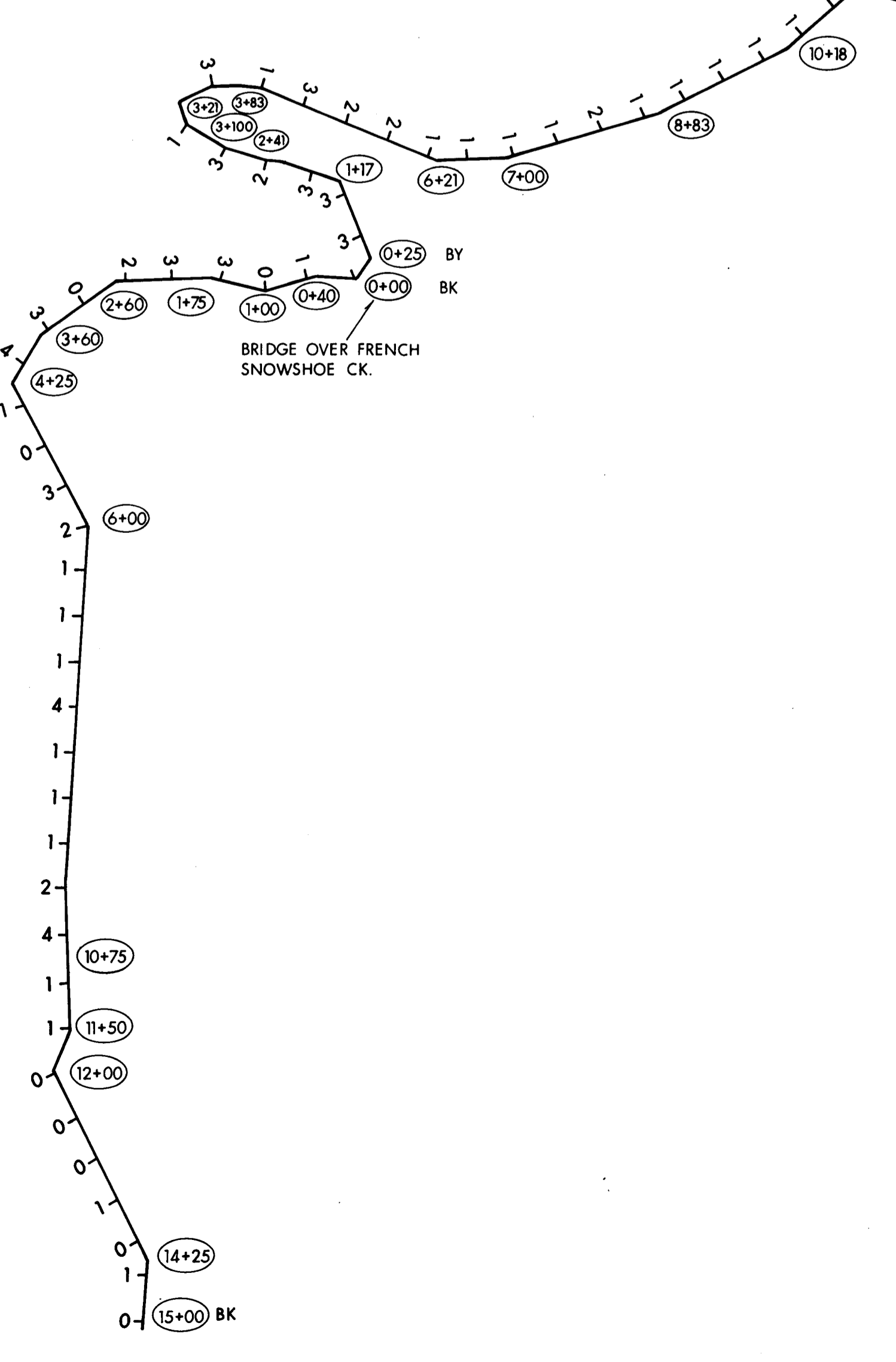
2 SOIL 4438 4437 2
 0 SOIL 4439 BAG 2 SOIL 4440 BAG
 1 YANKS PEAK 1905 m

CR (25+00)
 CARIBOO YANKEE BELLE ADIT
 ALT 1556 METERS
 SOIL SAMPLES
 TAILINGS
 5 0 0 9 2
 ROCK SAMPLE
 YP AL (COMBINATION OF
 LARGE PIECES FROM
 TAILINGS)



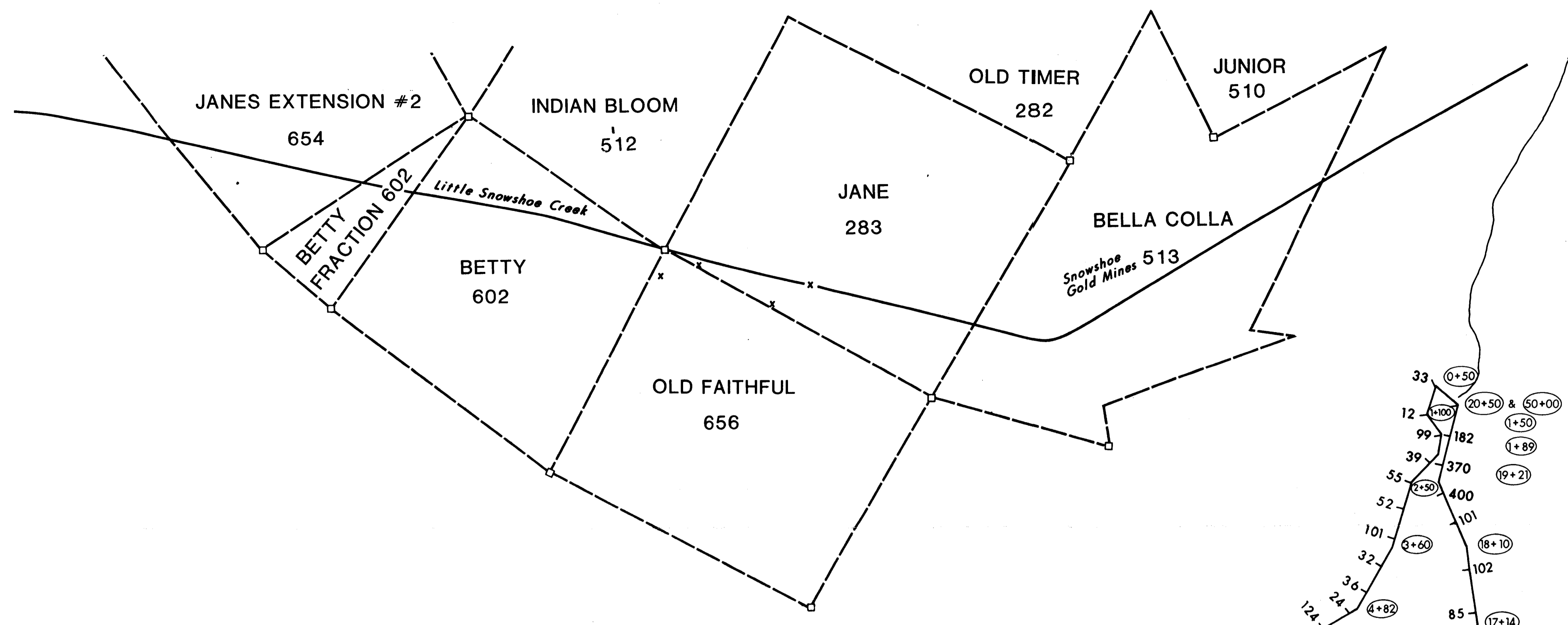
127° 26' 10" W

- LEGEND**
- CLAIM POST POSITION AS LOCATED IN FIELD
 - ESTIMATED CLAIM POST POSITION FROM AVAILABLE DATA
 - CLAIM LINE
 - + SOIL SAMPLE LOCATION
 - x ROCK SAMPLE LOCATION
 - ROAD

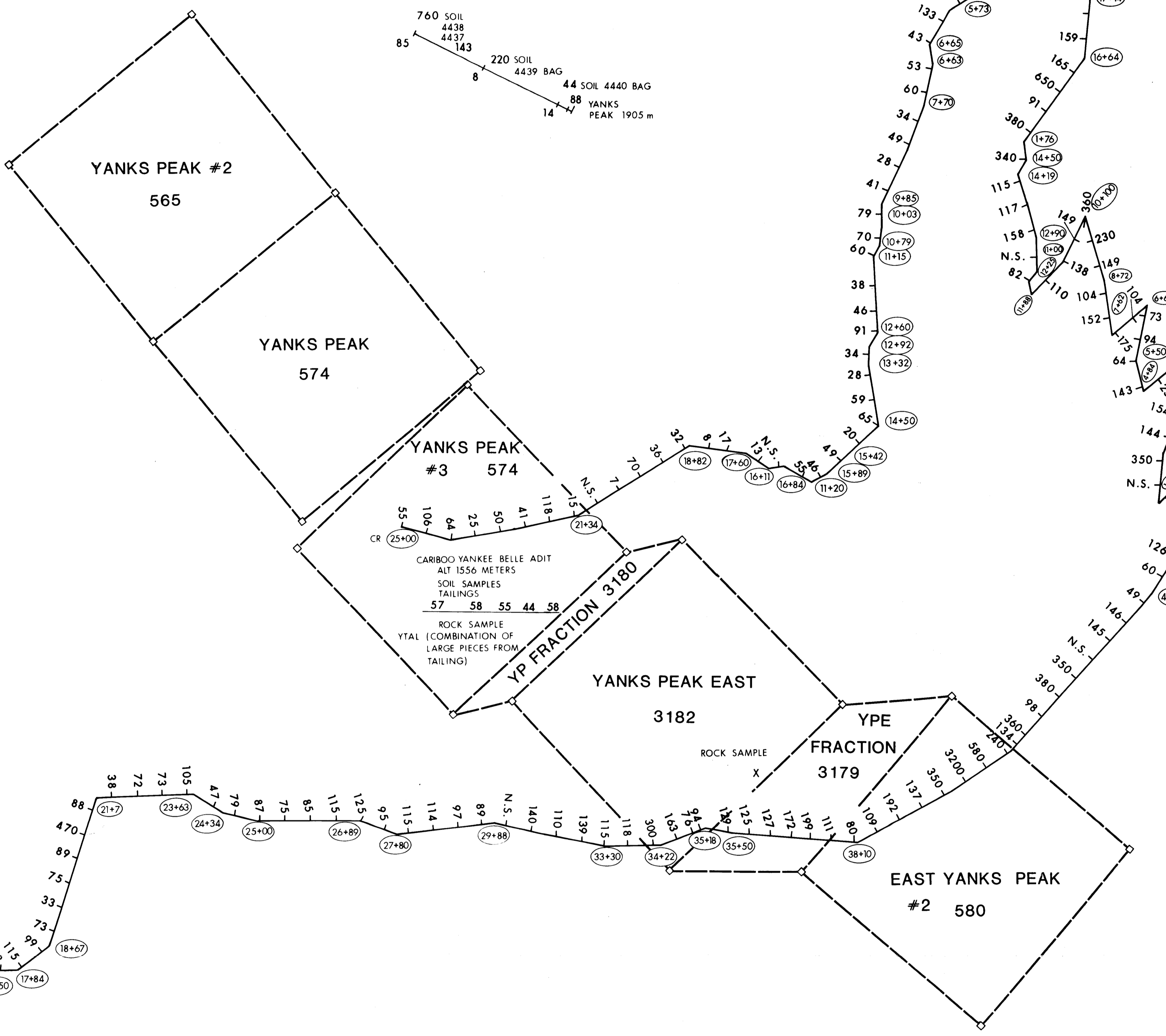


10269 PART 2 of 3

Suncor inc. Resources Group		COAL AND MINERALS DEPARTMENT	
SOIL & ROCK GEOCHEMISTRY - TUNGSTEN (PPM)			
YANKS PEAK CARIBOO LAKE AREA B.C. ②			
DATE	SCALE	N.T.S.	DRAWING No.
JULY 1981	1: 5000	93 A/14	82-027-C

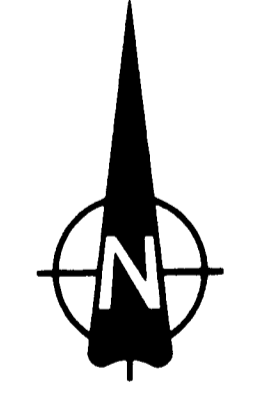
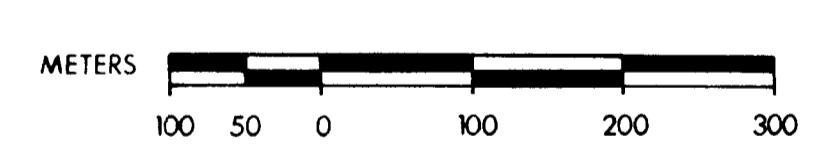


52° 50' 15" N



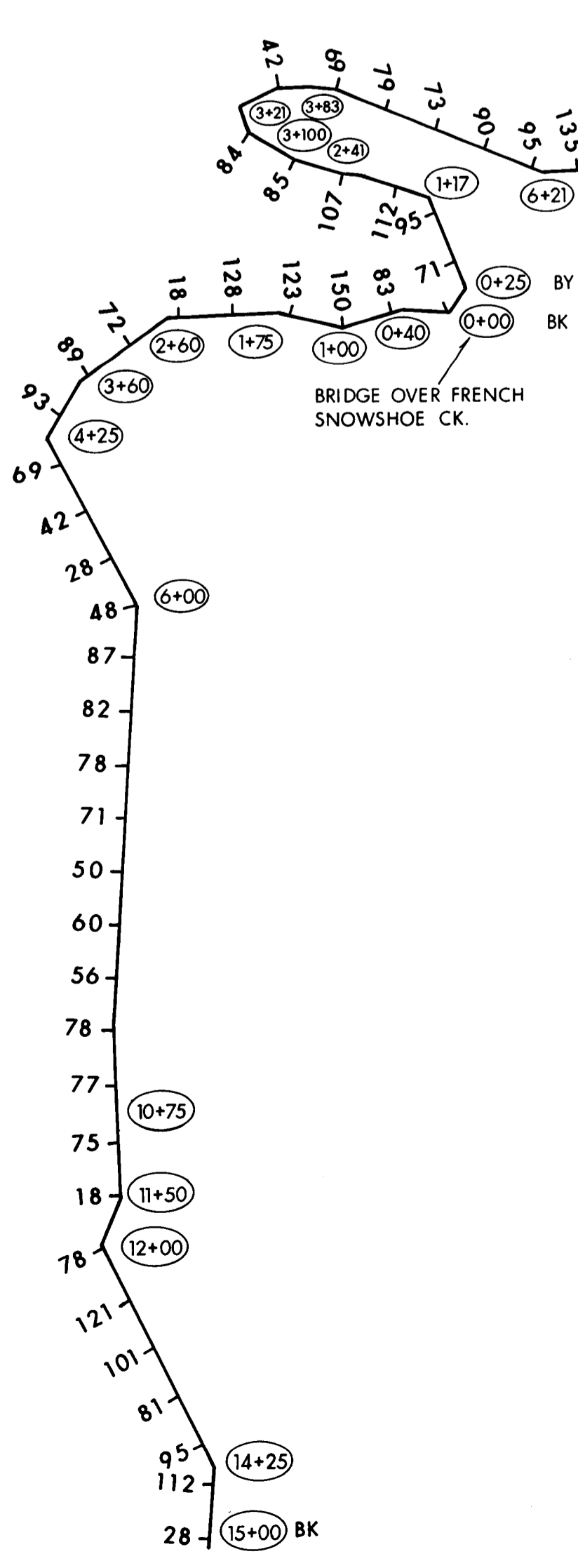
760 SOIL 4438 4437 143
 220 SOIL BAG 4439
 44 SOIL 4440 BAG
 88 YANKS PEAK 1905 m

CARIBOO YANKEE BELLE ADIT
 ALT 1550 METERS
 SOIL SAMPLES TAILINGS
 57 58 55 44 58
 ROCK SAMPLE YAL (COMBINATION OF LARGE PIECES FROM TAILING)



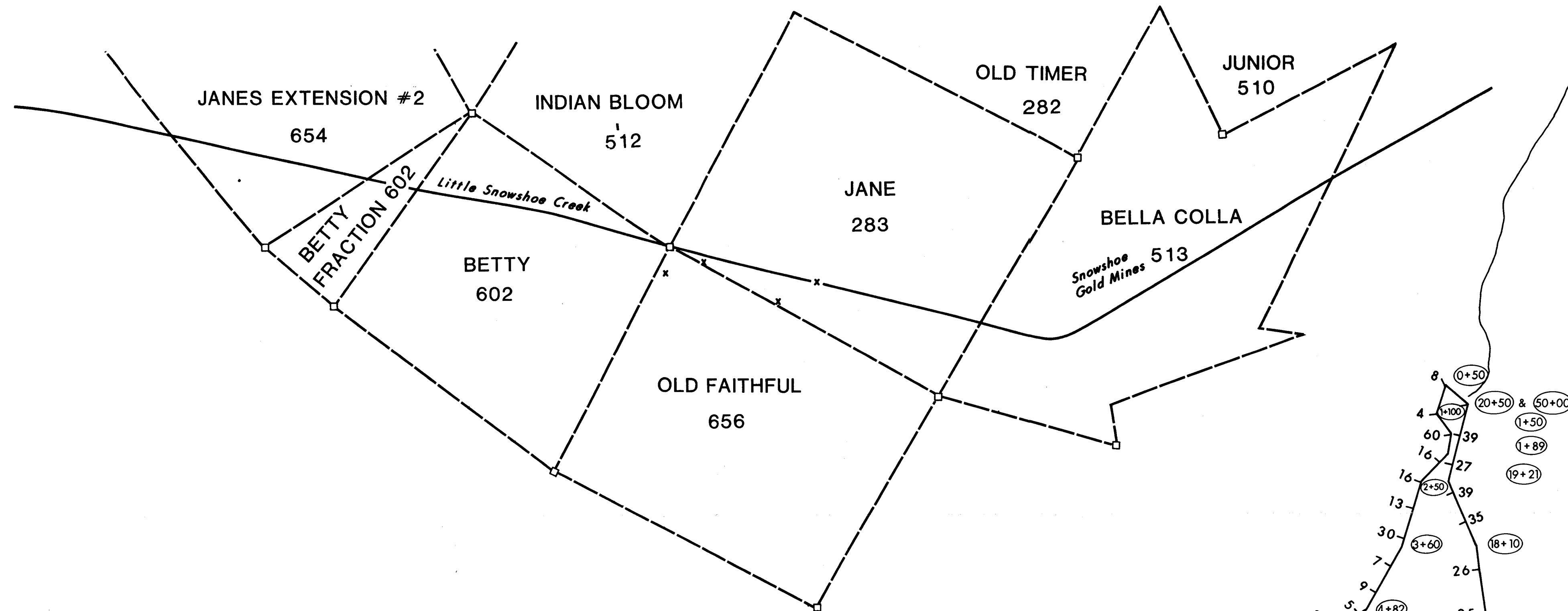
121° 26' 10" W

- LEGEND**
- CLAIM POST POSITION AS LOCATED IN FIELD
 - ESTIMATED CLAIM POST POSITION FROM AVAILABLE DATA
 - CLAIM LINE
 - + SOIL SAMPLE LOCATION
 - x ROCK SAMPLE LOCATION
 - ROAD

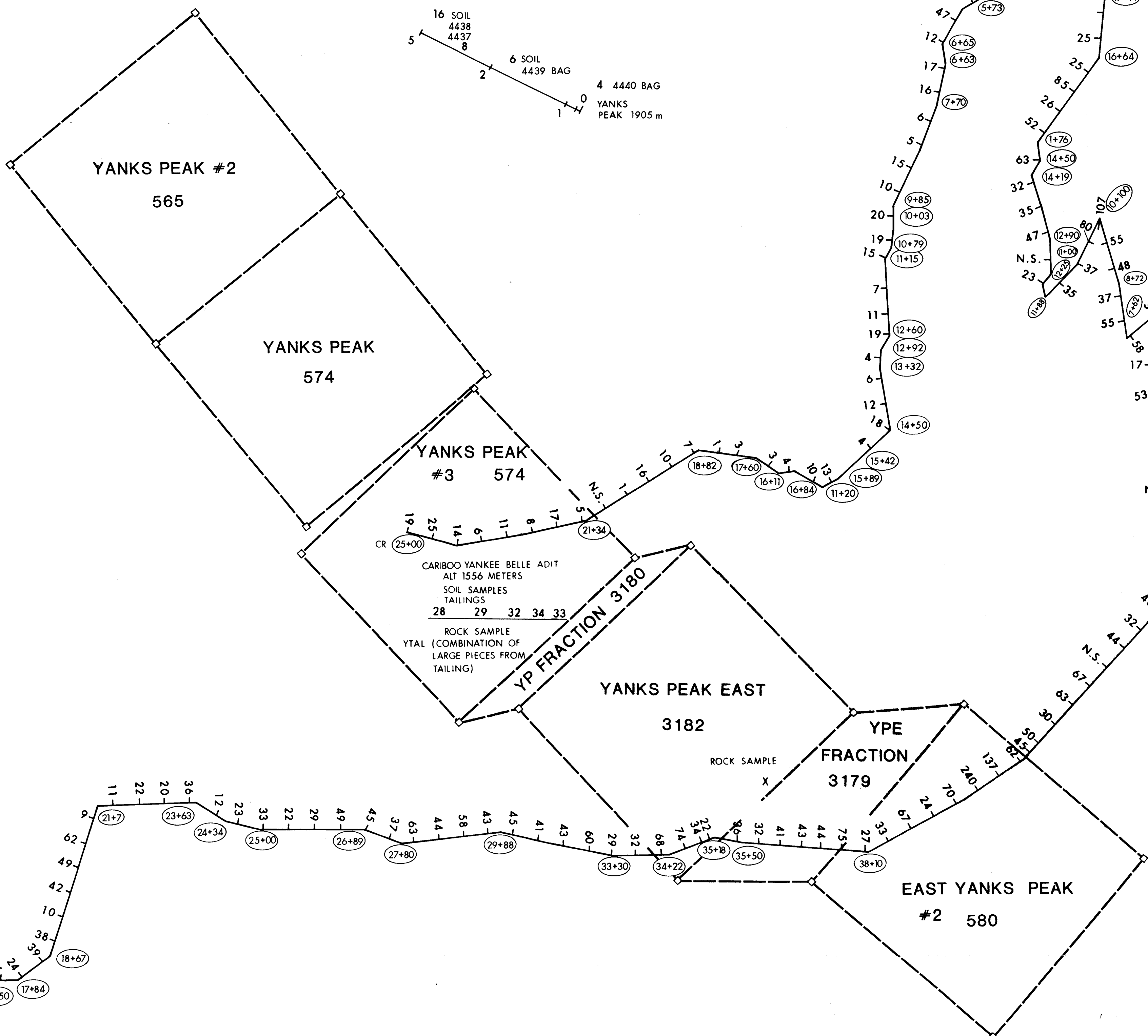
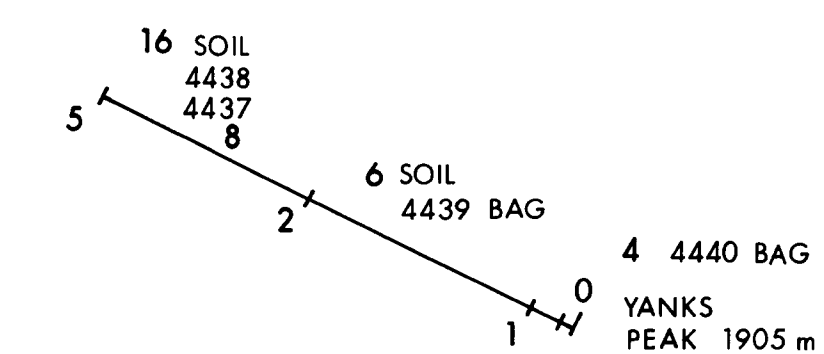


10269 PART 2 of 3

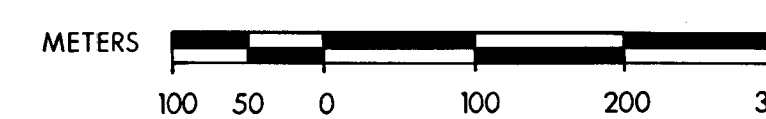
Suncor inc Resources Group		COAL AND MINERALS DEPARTMENT	
SOIL & ROCK GEOCHEMISTRY - ZINC (PPM)			
YANKS PEAK			
CARIBOO LAKE AREA B.C. (3)			
DATE	SCALE	N.T.S.	DRAWING No.
JULY 1981	1: 5000	93A/14	82-027-D



52° 50' 15" N

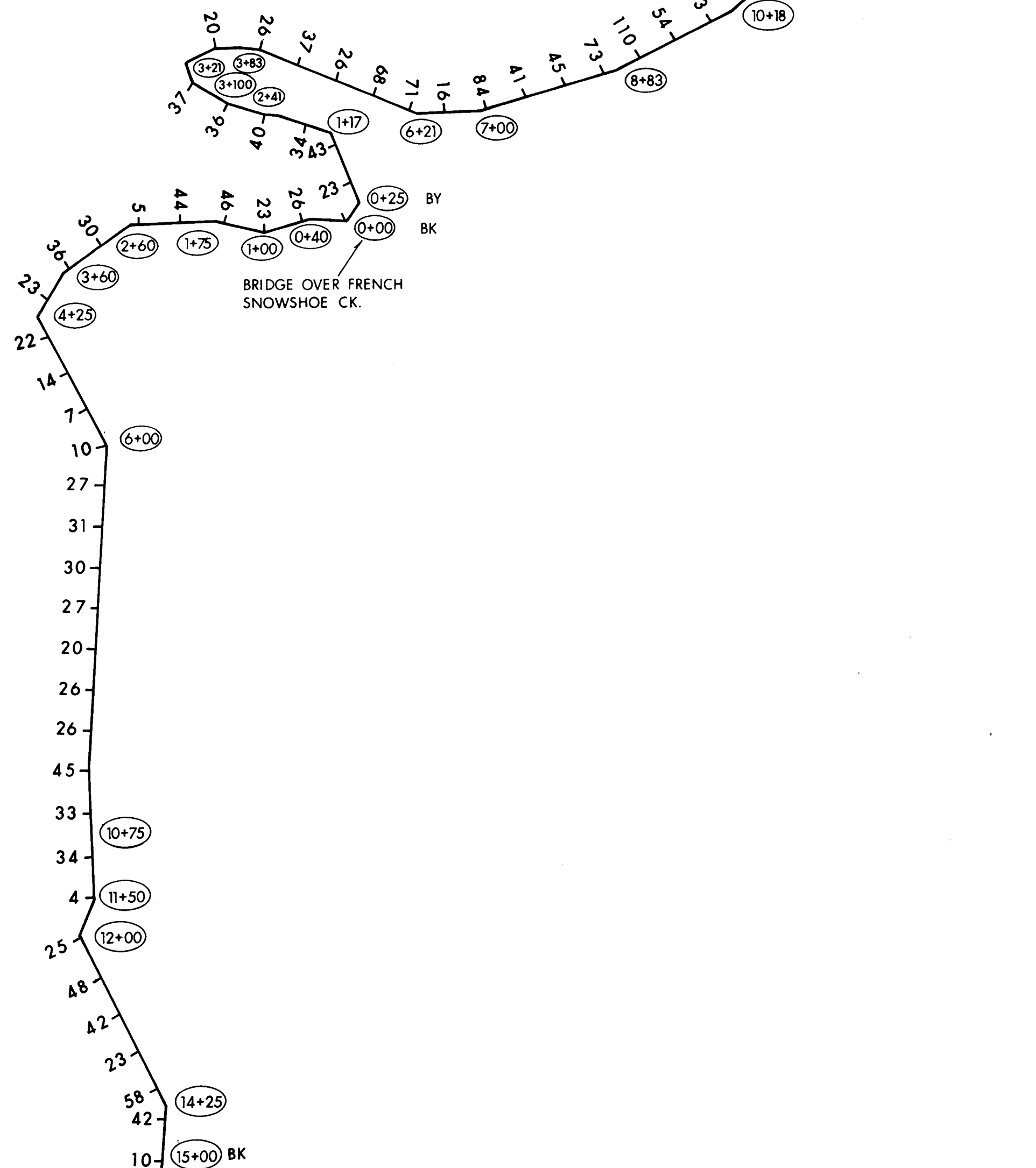


CARIBOO YANKEE BELLE ADIT
ALT 1556 METERS
SOIL SAMPLES
TAILINGS
28 29 32 34 33
ROCK SAMPLE
YAL (COMBINATION OF
LARGE PIECES FROM
TAILING)



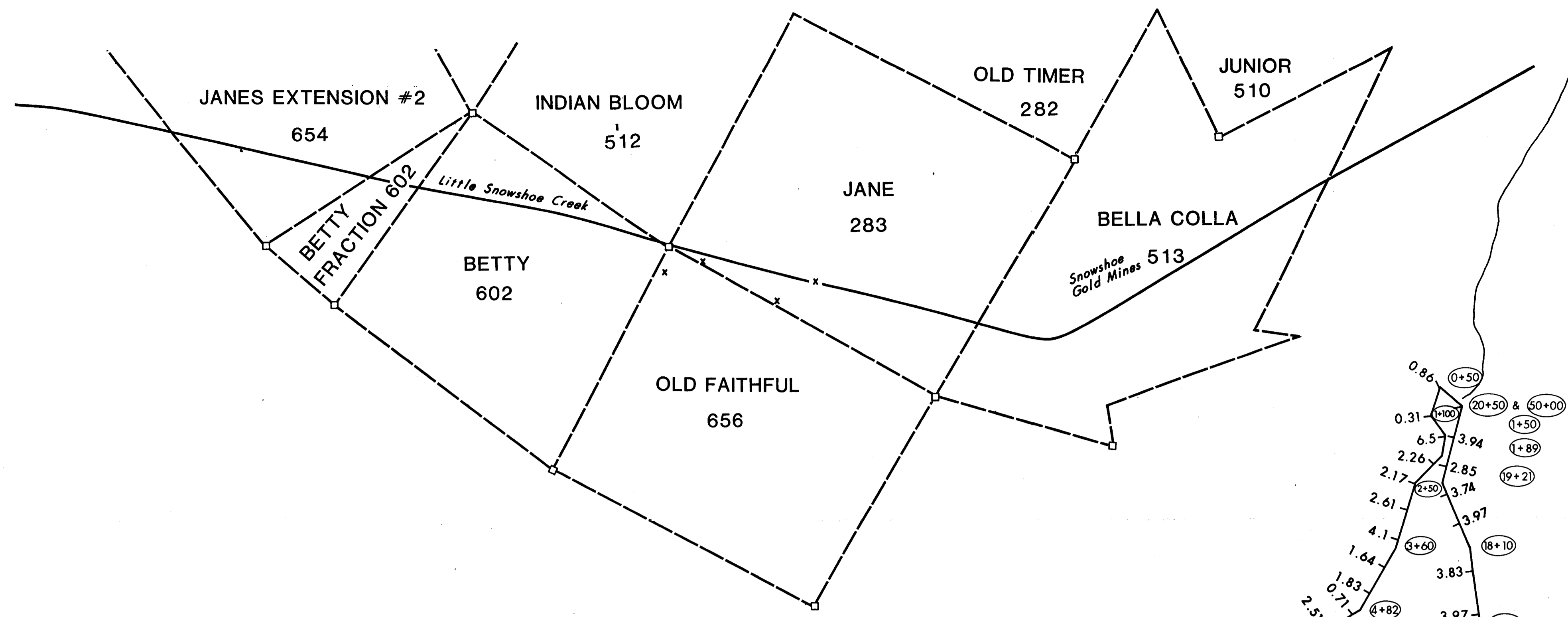
121° 26' 10" W

- LEGEND**
- CLAIM POST POSITION AS LOCATED IN FIELD
 - ESTIMATED CLAIM POST POSITION FROM AVAILABLE DATA
 - CLAIM LINE
 - SOIL SAMPLE LOCATION
 - x ROCK SAMPLE LOCATION
 - ROAD



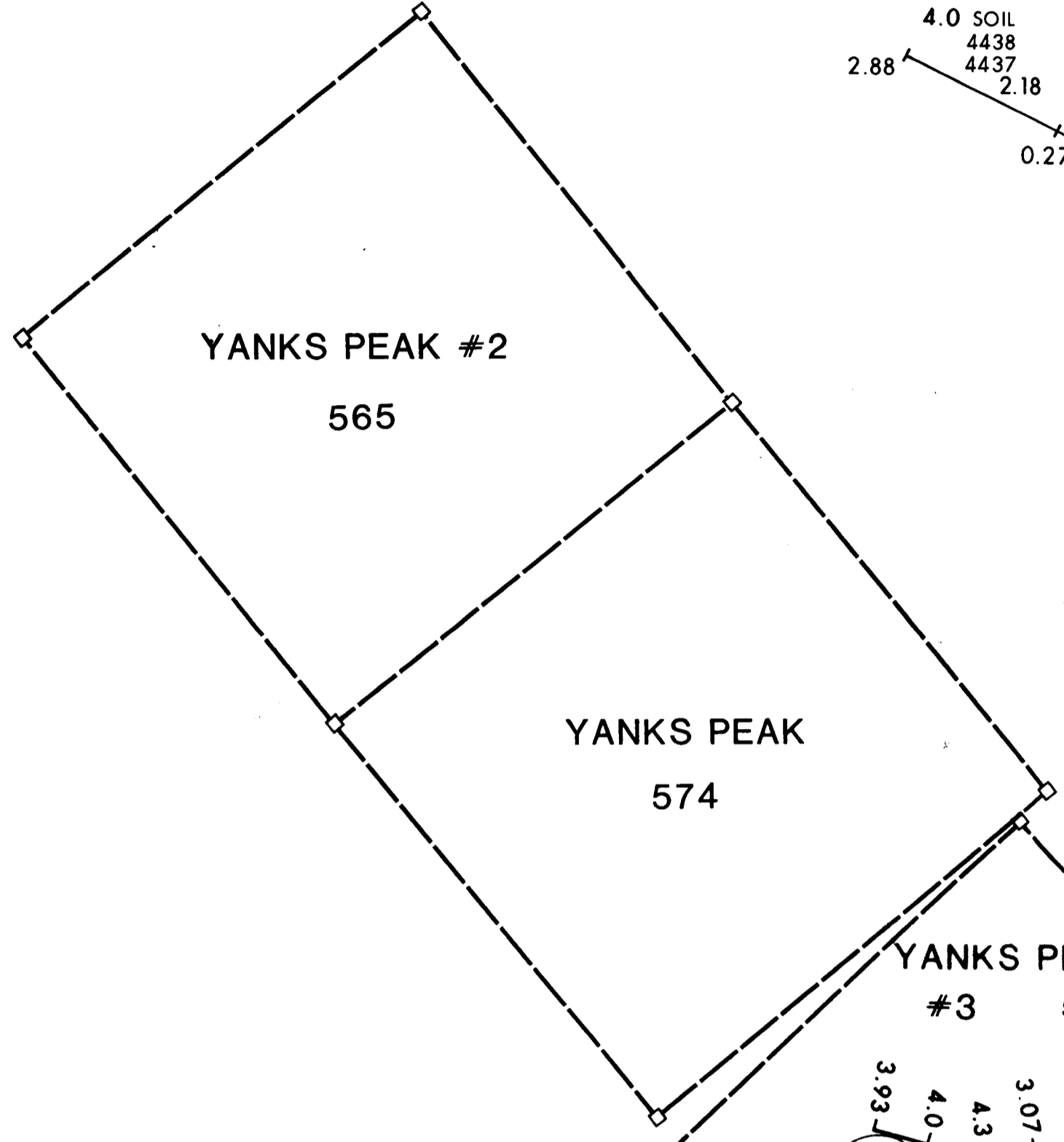
10269 PART 2 of 3

Suncor Inc. Resources Group		COAL AND MINERALS DEPARTMENT	
SOIL & ROCK GEOCHEMISTRY - NICKEL (PPM)			
YANKS PEAK			
CARIBOO LAKE AREA B.C. ④			
DATE	SCALE	N.T.S.	DRAWING NO.
JULY 1981	1:5000	93 A/14	82-027-E

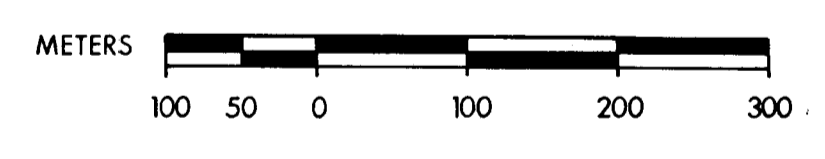
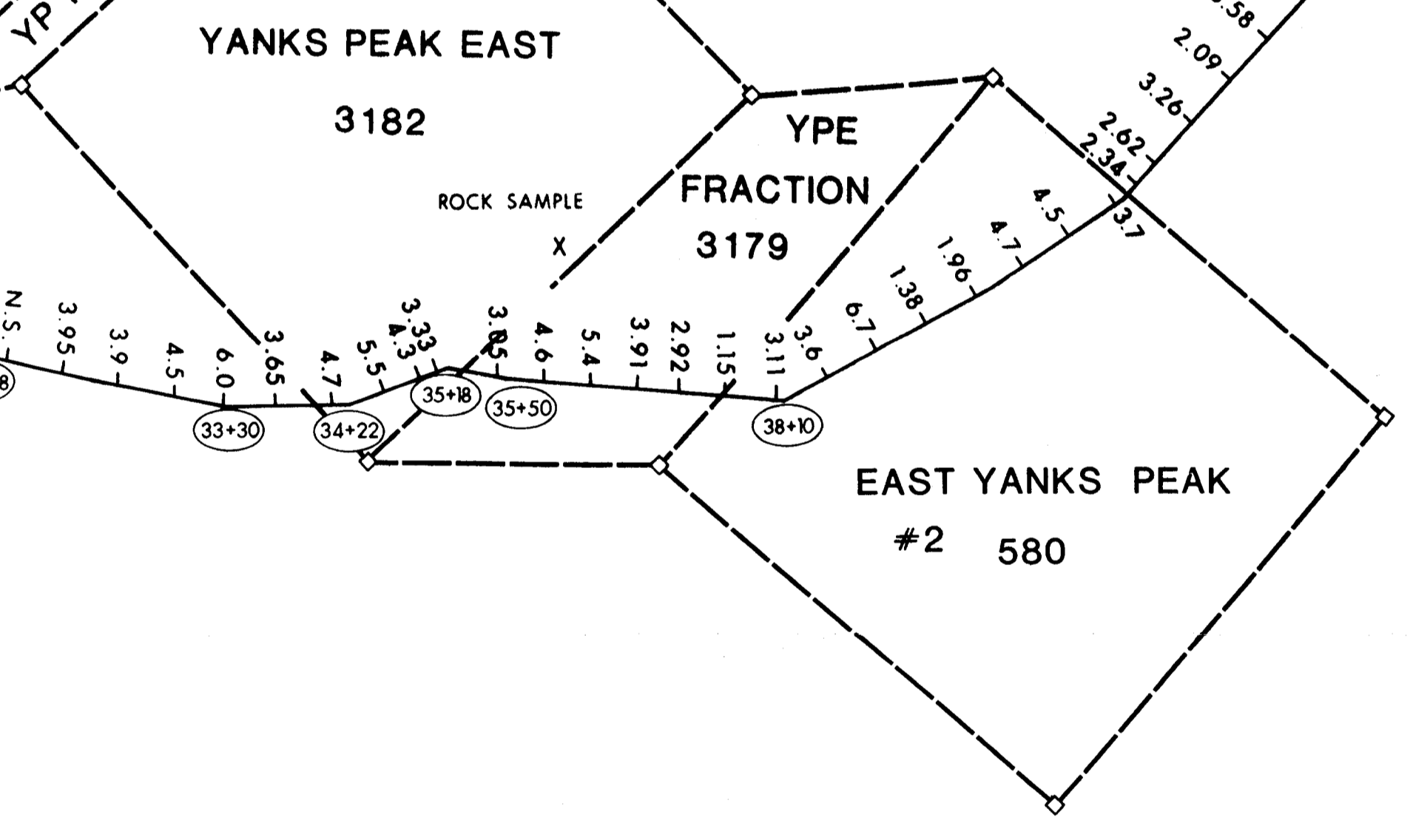


52° 50' 15" N


4.0 SOIL 4438 4437 2.18
 3.3 SOIL 4439 BAG 0.27
 0.8 SOIL 4440 BAG 0.38
 YANKS PEAK 1905 m
 0.23



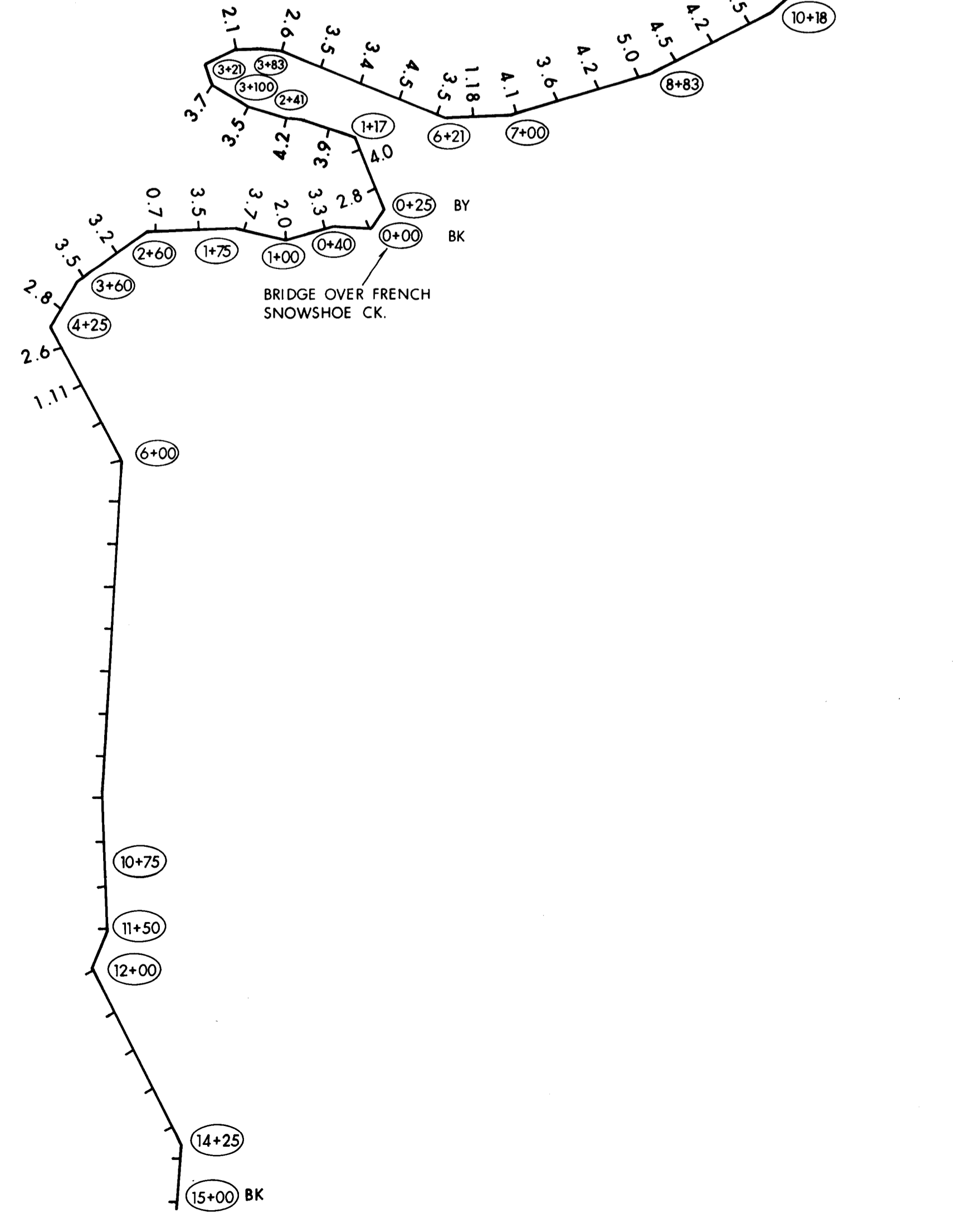
CARIBOO YANKEE BELLE ADIT
 ALT 1556 METERS
 SOIL SAMPLES TAILINGS
 4.8 3.23 4.4 3.78 6.0
 ROCK SAMPLE YTAL (COMBINATION OF LARGE PIECES FROM TAILING)



- LEGEND**
- CLAIM POST POSITION AS LOCATED IN FIELD
 - ESTIMATED CLAIM POST POSITION FROM AVAILABLE DATA
 - CLAIM LINE
 - + SOIL SAMPLE LOCATION
 - X ROCK SAMPLE LOCATION
 - ROAD

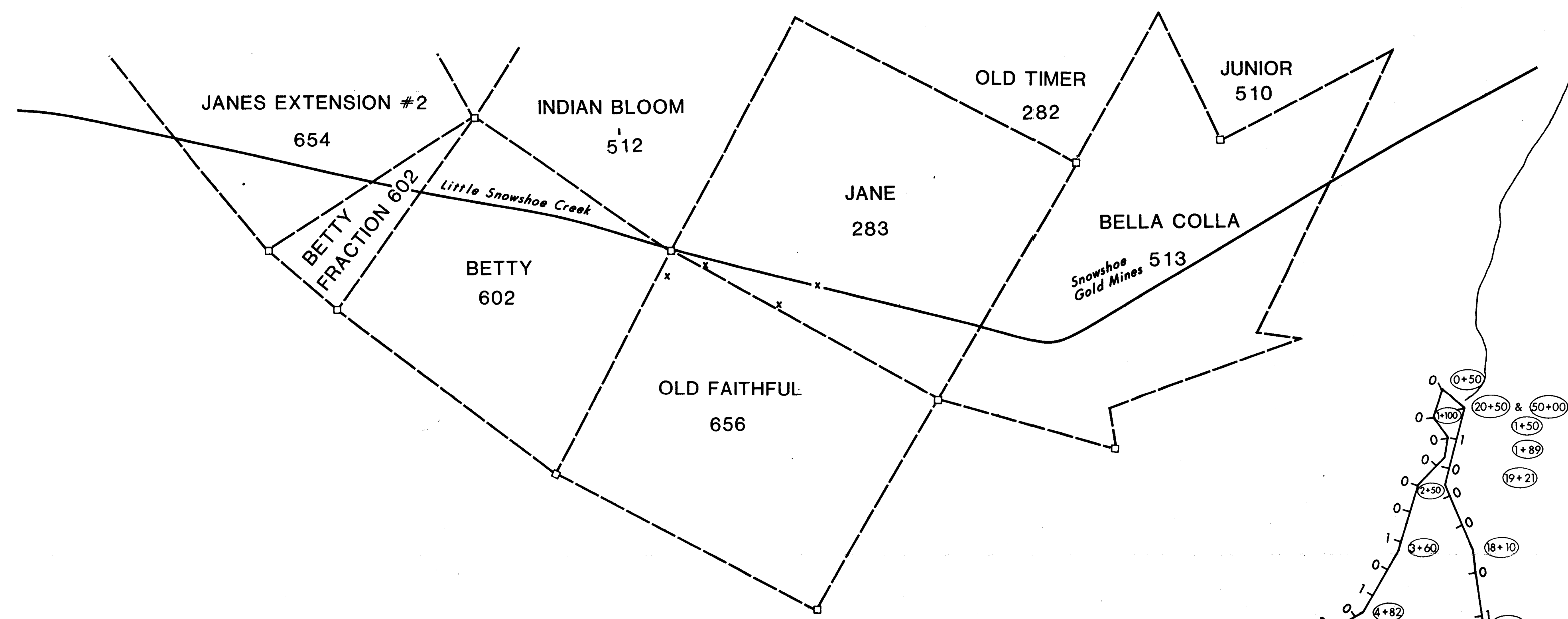


121° 26' 10" W



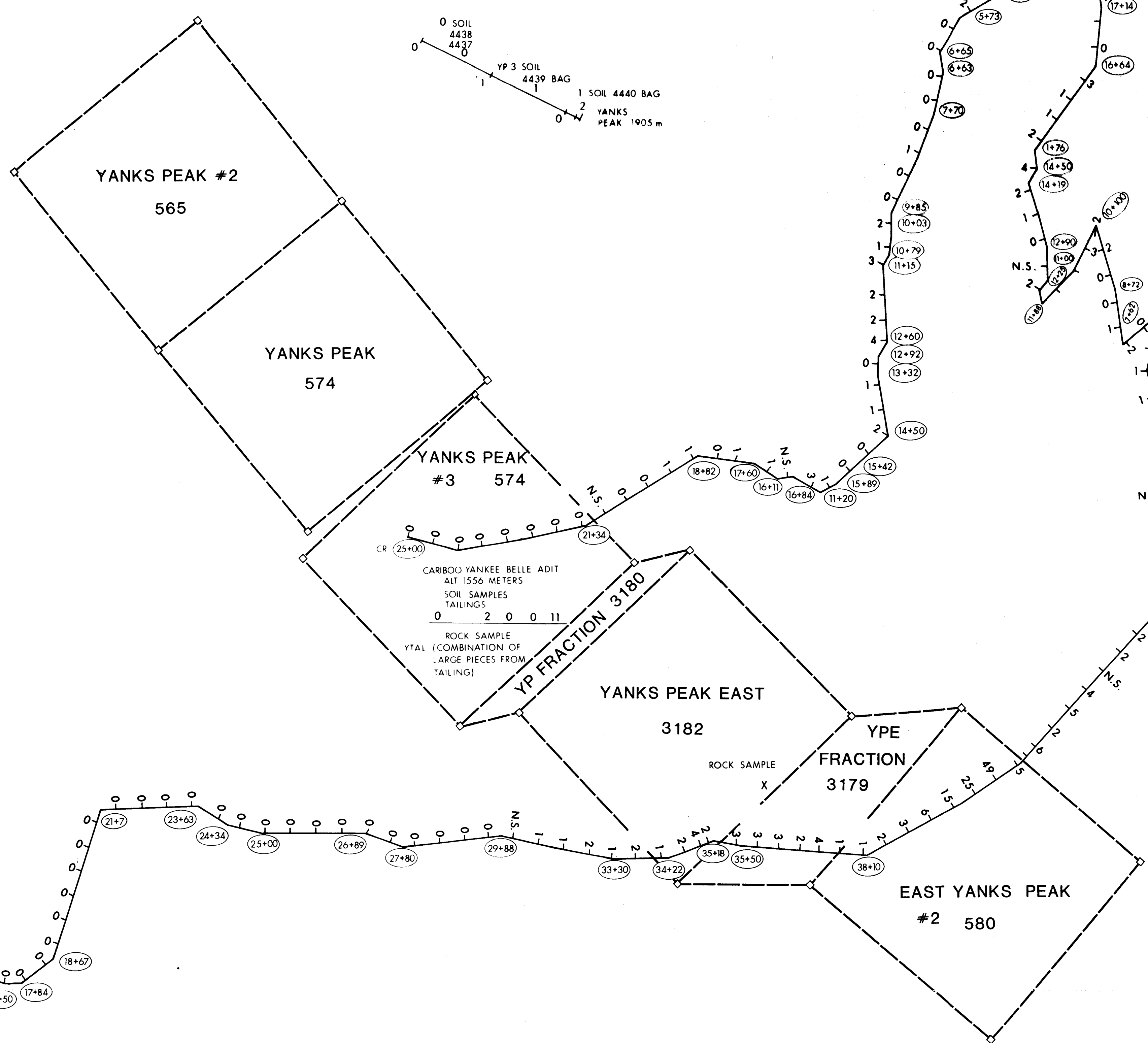
PART
 10269 2 of 3

Suncor Inc. Resources Group		COAL AND MINERALS DEPARTMENT	
SOIL & ROCK GEOCHEMISTRY - % IRON			
YANKS PEAK			
CARIBOO LAKE AREA B.C. (5)			
DATE	SCALE	N.T.S.	DRAWING No.
JULY 1981	1: 5000	93 A/14	82-027-F

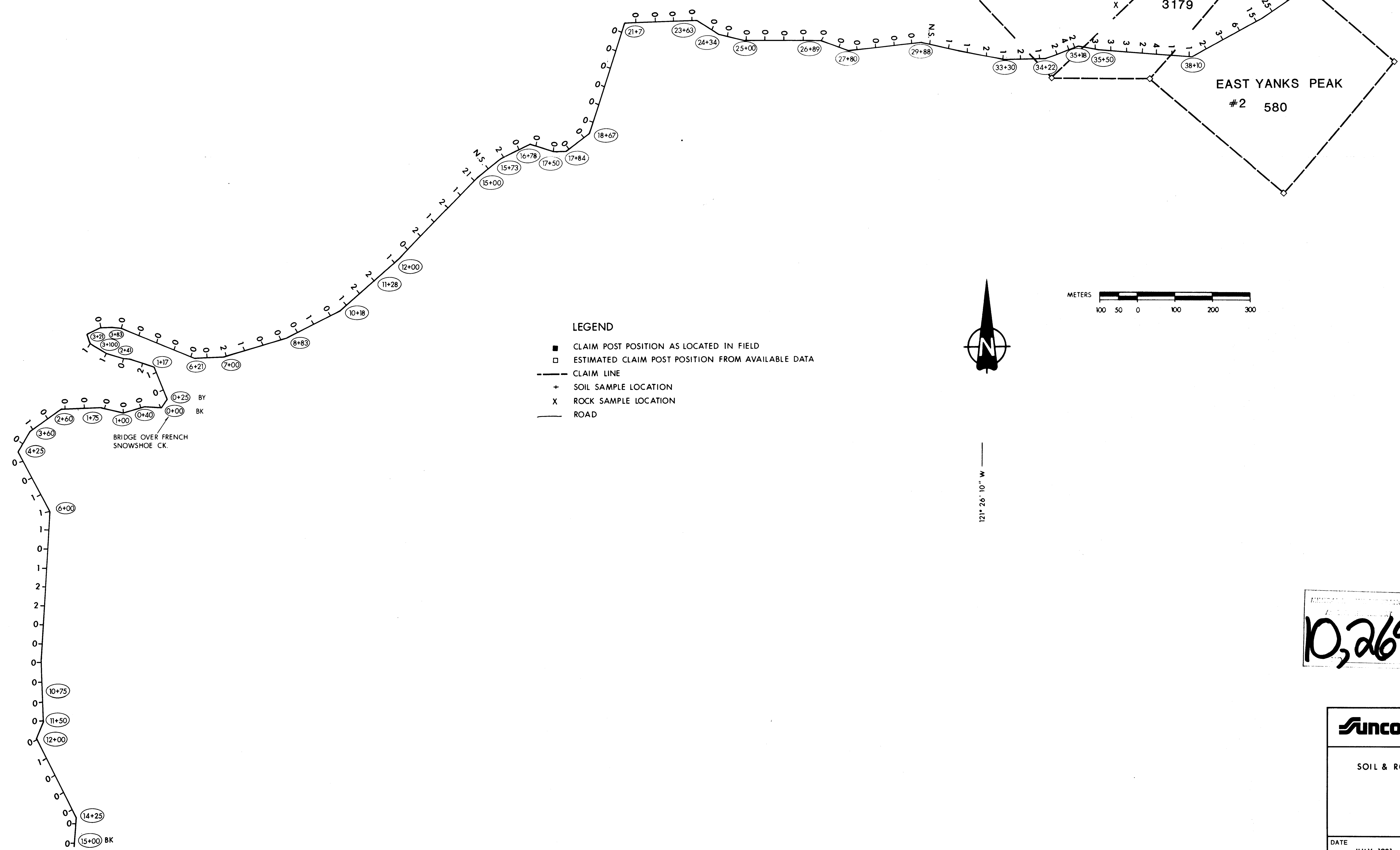


52° 50' 15" N

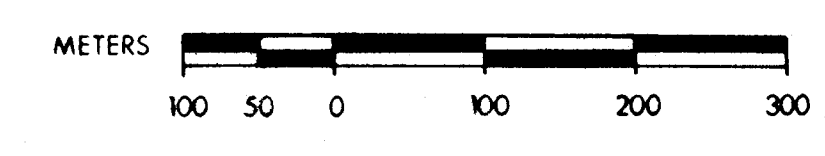

0 SOIL 4438 4437
 1 YP 3 SOIL 4439 BAG
 1 SOIL 4440 BAG
 2 YANKS PEAK 1905 m



CARBON YANKEE BELLE ADIT
 ALT 1550 METERS
 SOIL SAMPLES TAILINGS
 0 2 0 0 11
 ROCK SAMPLE
 VTAL (COMBINATION OF
 LARGE PIECES FROM
 TAILING)



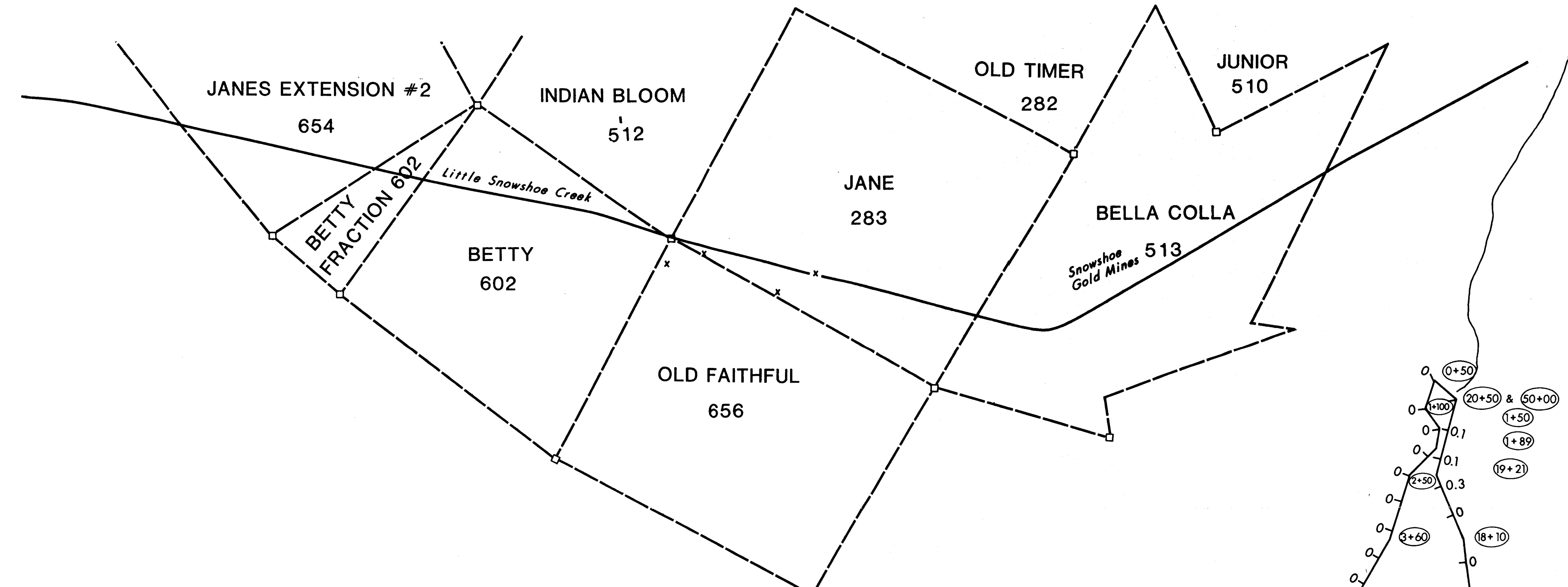
- LEGEND**
- CLAIM POST POSITION AS LOCATED IN FIELD
 - ESTIMATED CLAIM POST POSITION FROM AVAILABLE DATA
 - CLAIM LINE
 - + SOIL SAMPLE LOCATION
 - x ROCK SAMPLE LOCATION
 - ROAD



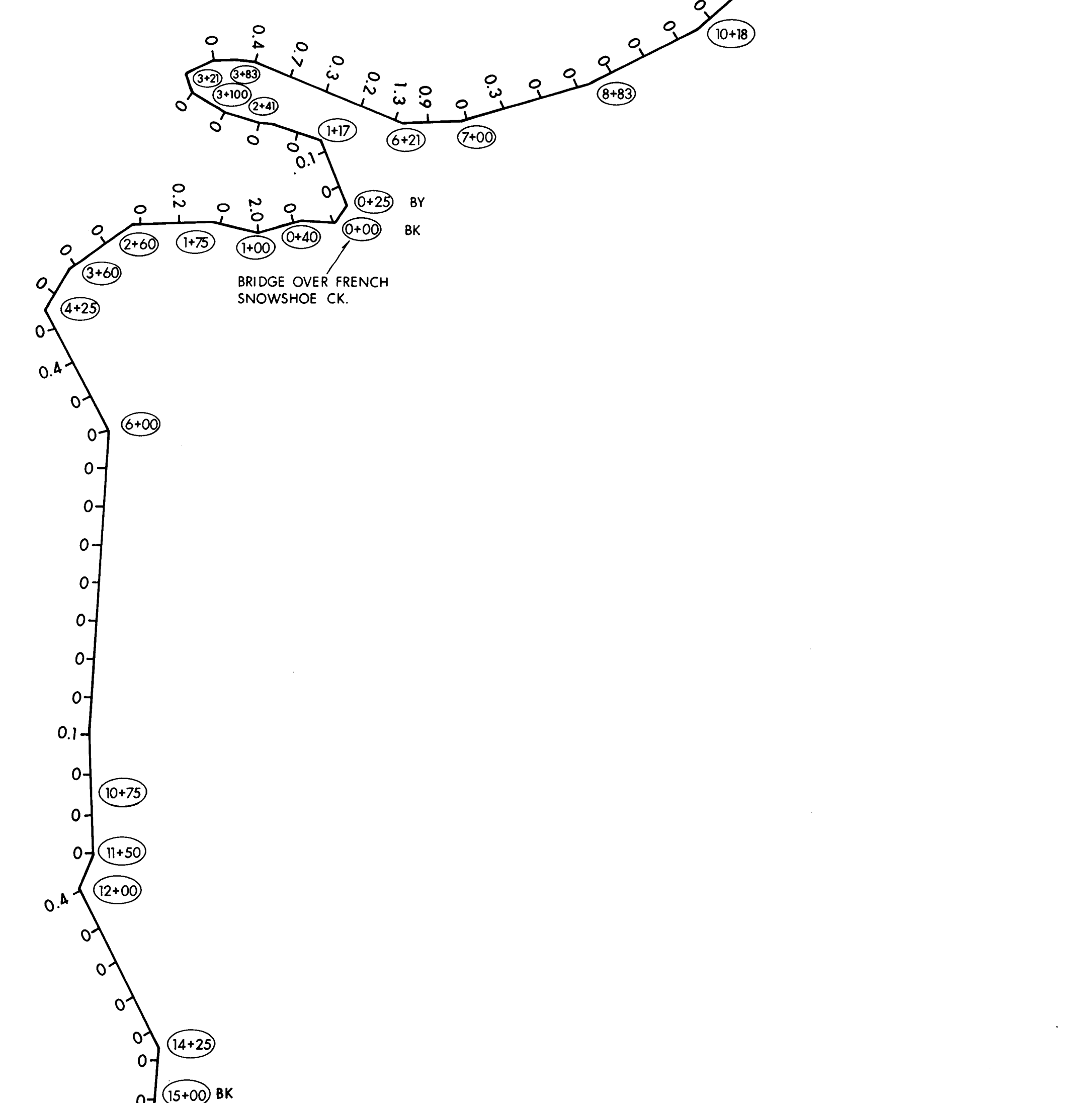
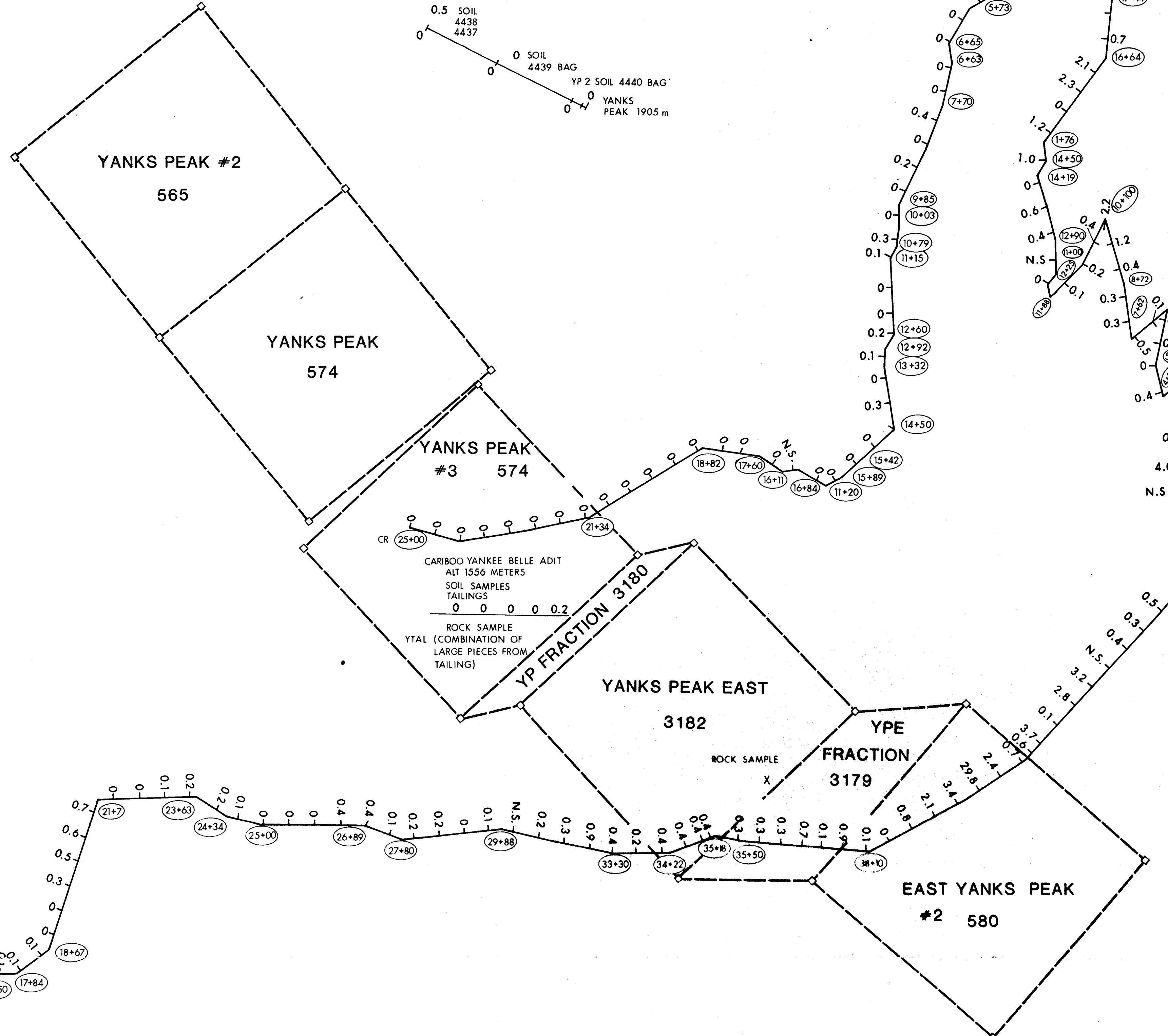
121° 26' 10" W

10,269 PART 2 of 3

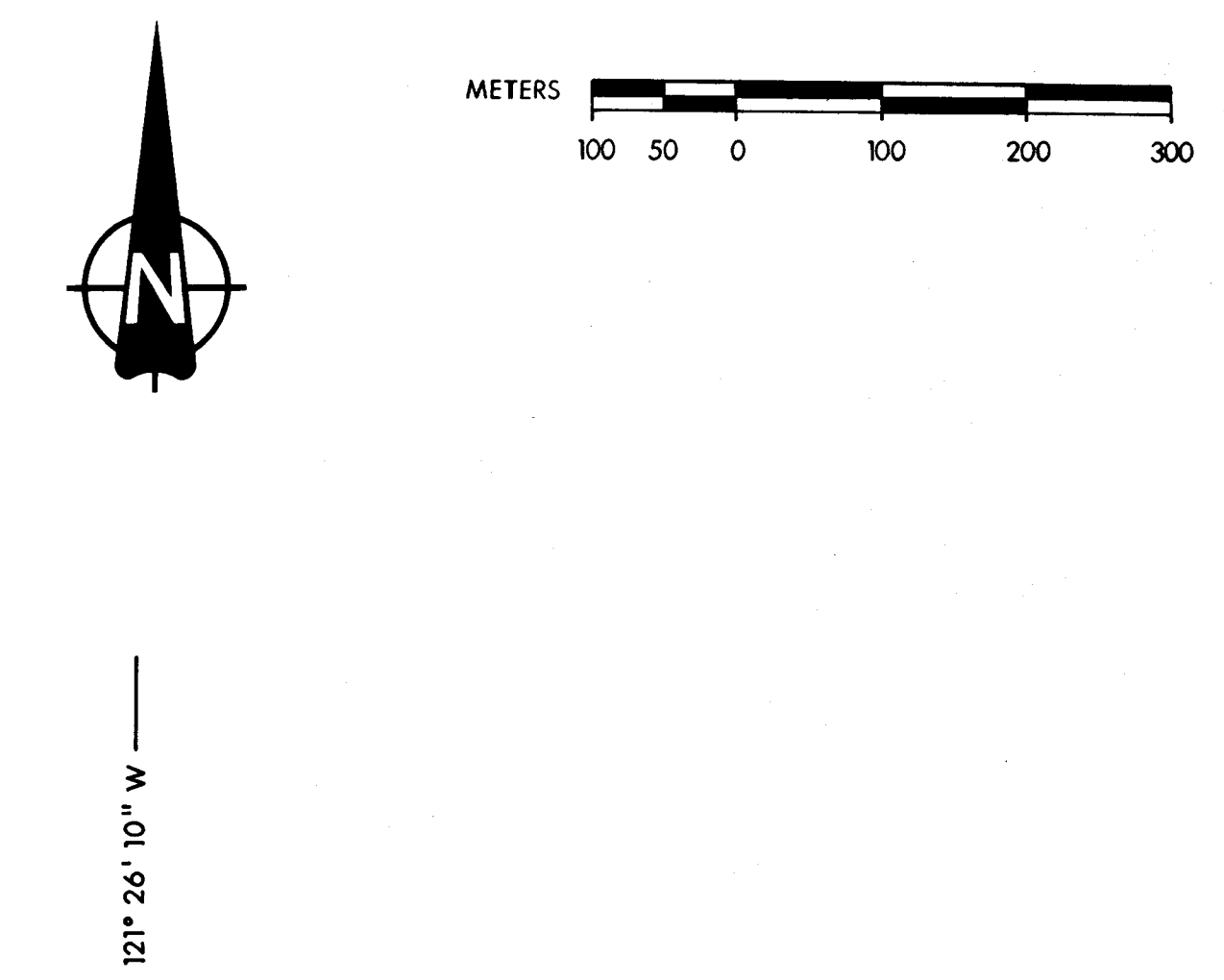
Suncor inc. Resources Group		COAL AND MINERALS DEPARTMENT	
SOIL & ROCK GEOCHEMISTRY - MOLYBDENUM (PPM)			
YANKS PEAK			
CARIBOO LAKE AREA B.C. (b)			
DATE	SCALE	N.T.S.	DRAWING No.
JULY 1981	1: 5000	93 A/14	82-027-G



52° 50' 15" N

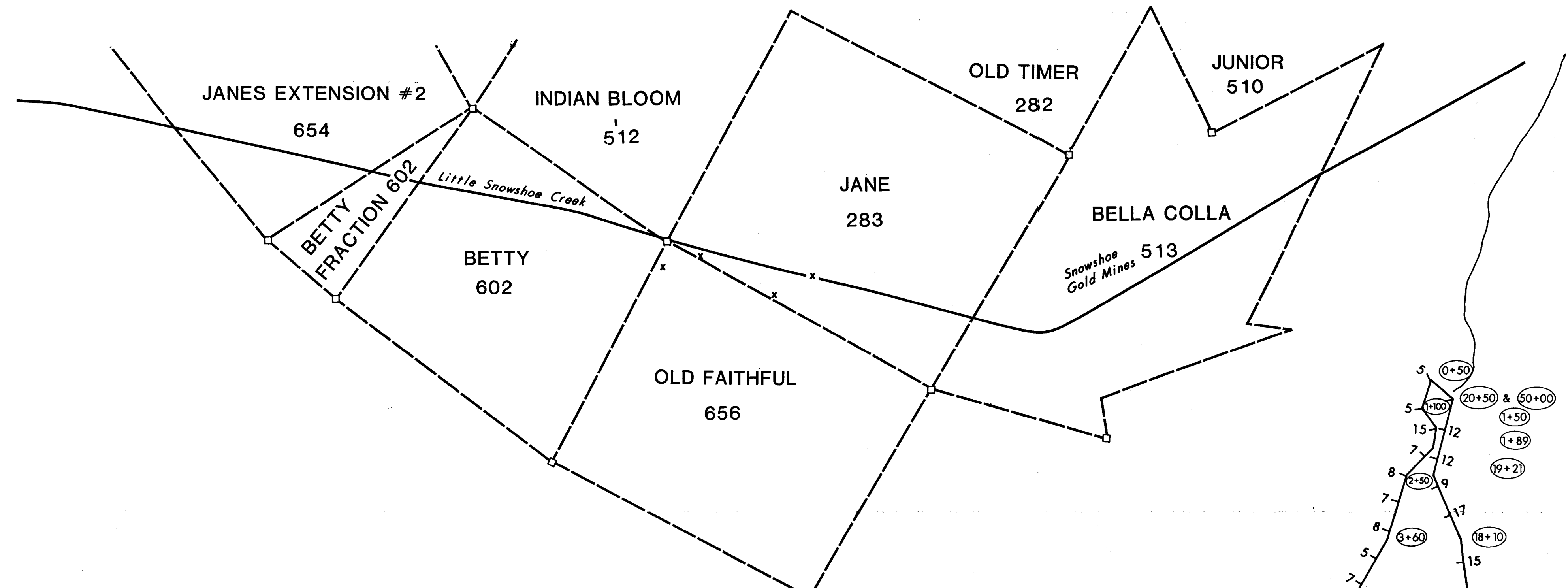


- LEGEND**
- CLAIM POST POSITION AS LOCATED IN FIELD
 - ESTIMATED CLAIM POST POSITION FROM AVAILABLE DATA
 - CLAIM LINE
 - + SOIL SAMPLE LOCATION
 - X ROCK SAMPLE LOCATION
 - ROAD



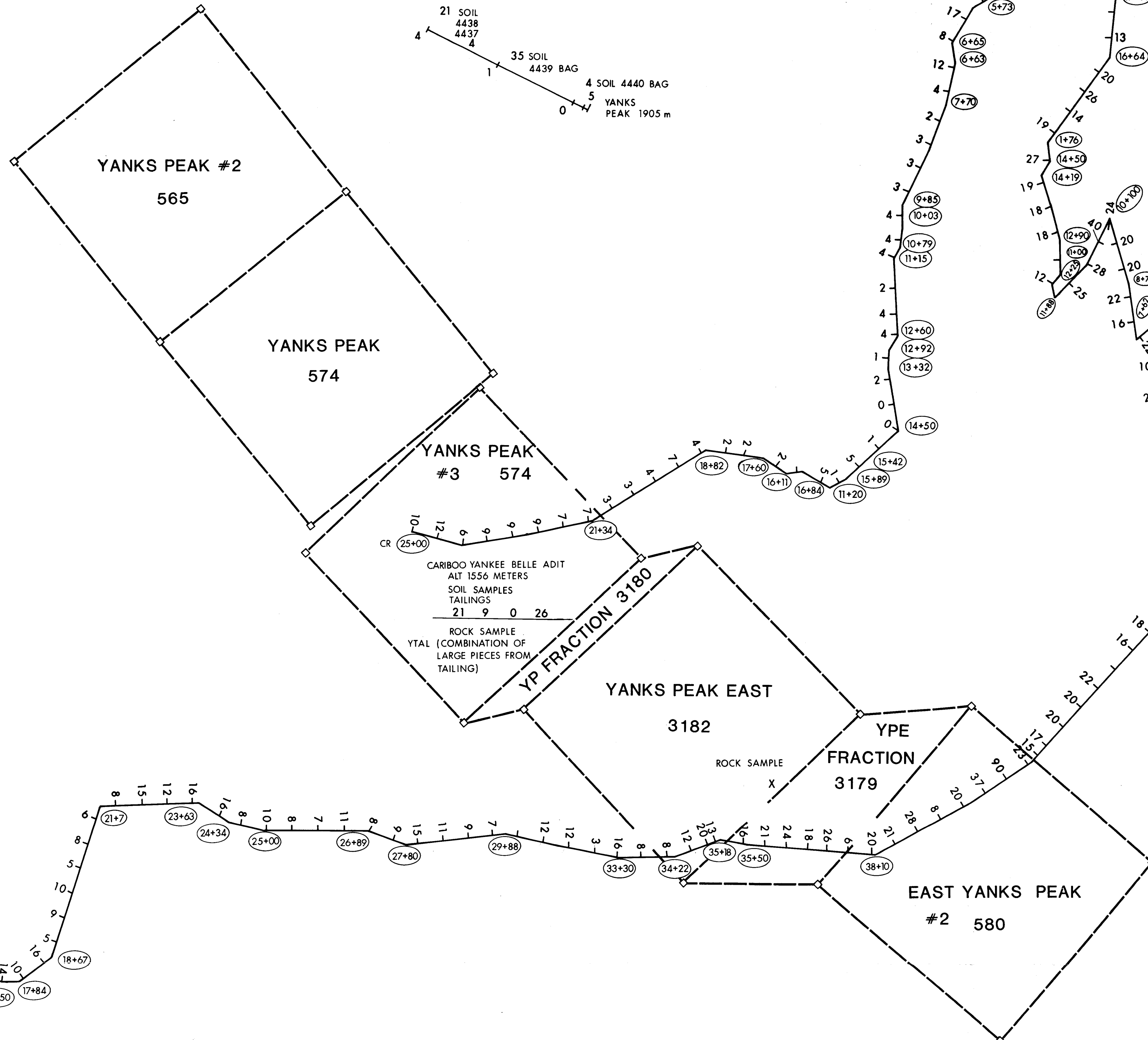
10269 PART 2 of 3

Suncor Inc. Resources Group		COAL AND MINERALS DEPARTMENT	
SOIL & ROCK GEOCHEMISTRY - CADMIUM (PPM)			
YANKS PEAK			
CARIBOO LAKE AREA B.C. ⑦			
DATE	SCALE	N.T.S.	DRAWING No.
JULY 1981	1:5000	93 A/14	82-027-H

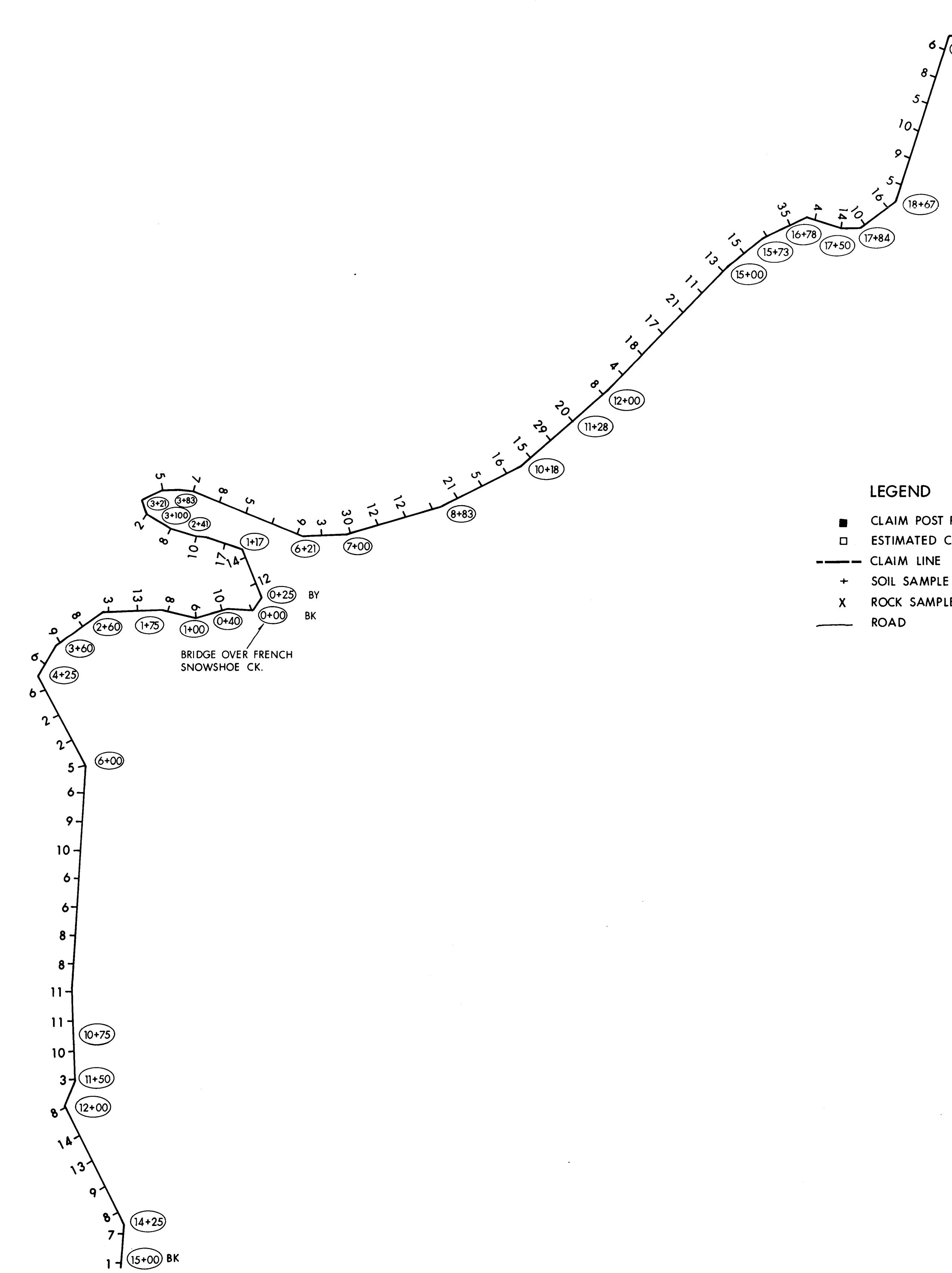


21 SOIL 4438 4437
 4 35 SOIL 4439 BAG
 4 SOIL 4440 BAG
 5 YANKS PEAK 1905 m

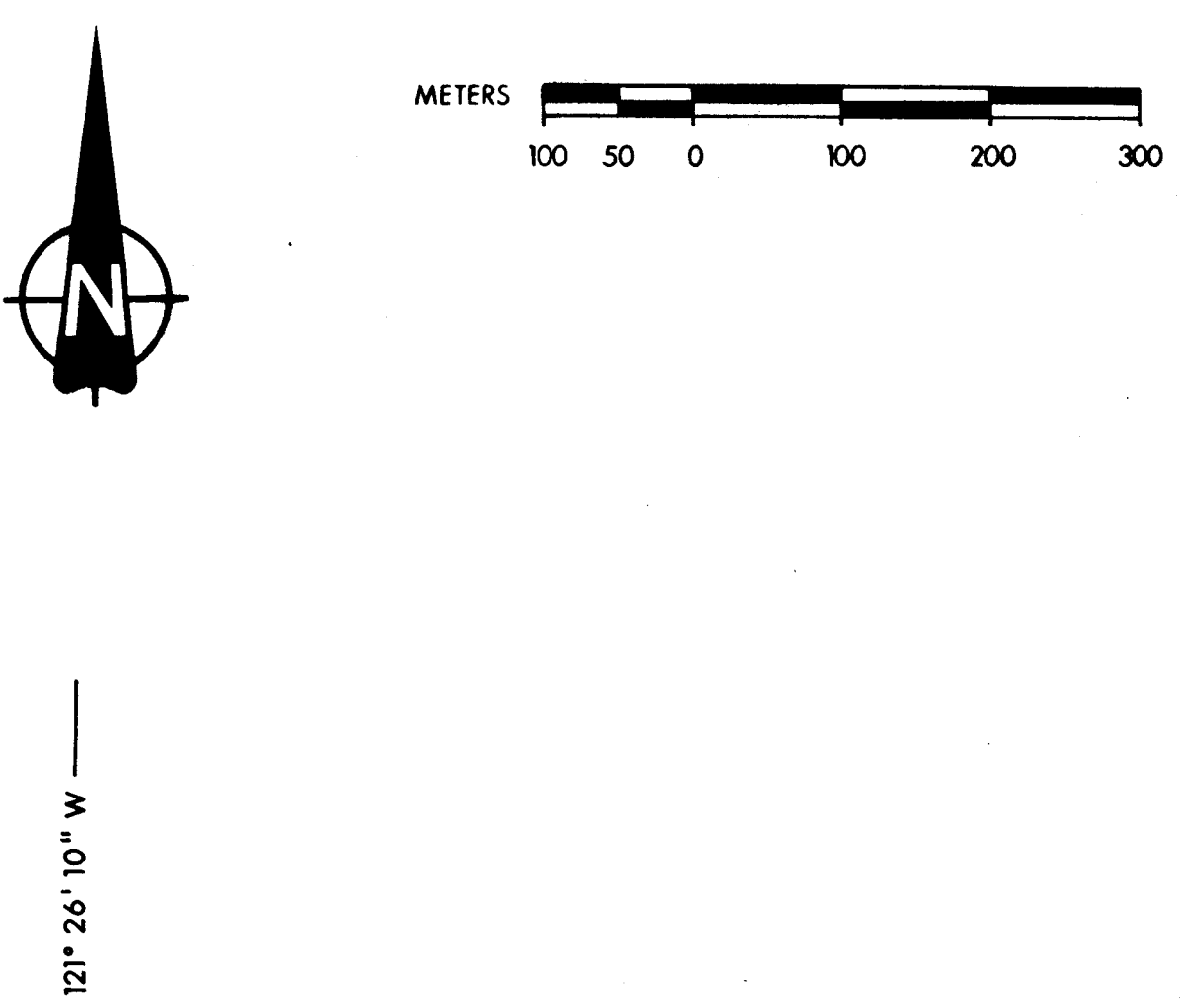
52° 50' 15" N



CARIBOO YANKEE BELLE ADIT
 ALT 1556 METERS
 SOIL SAMPLES
 TAILINGS
 21 9 0 26
 ROCK SAMPLE
 YVAL (COMBINATION OF
 LARGE PIECES FROM
 TAILING)

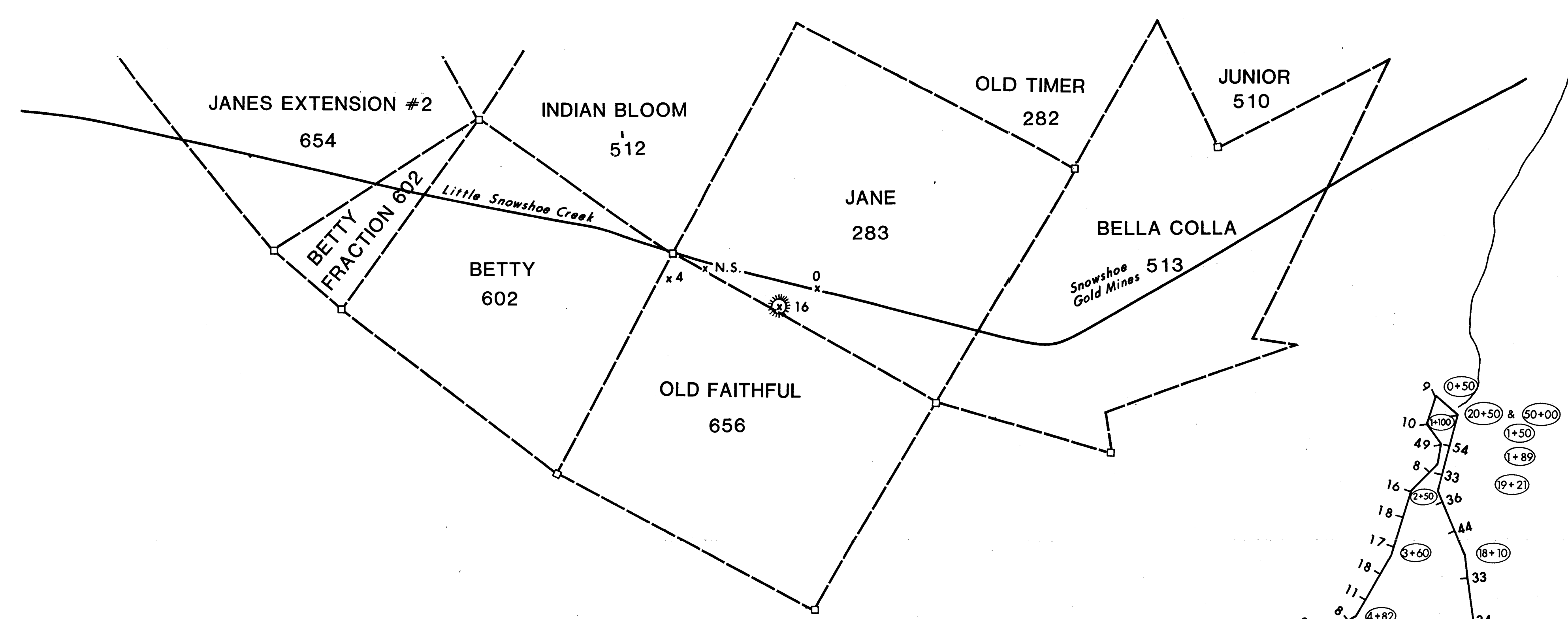


- LEGEND**
- CLAIM POST POSITION AS LOCATED IN FIELD
 - ESTIMATED CLAIM POST POSITION FROM AVAILABLE DATA
 - CLAIM LINE
 - SOIL SAMPLE LOCATION
 - x ROCK SAMPLE LOCATION
 - ROAD

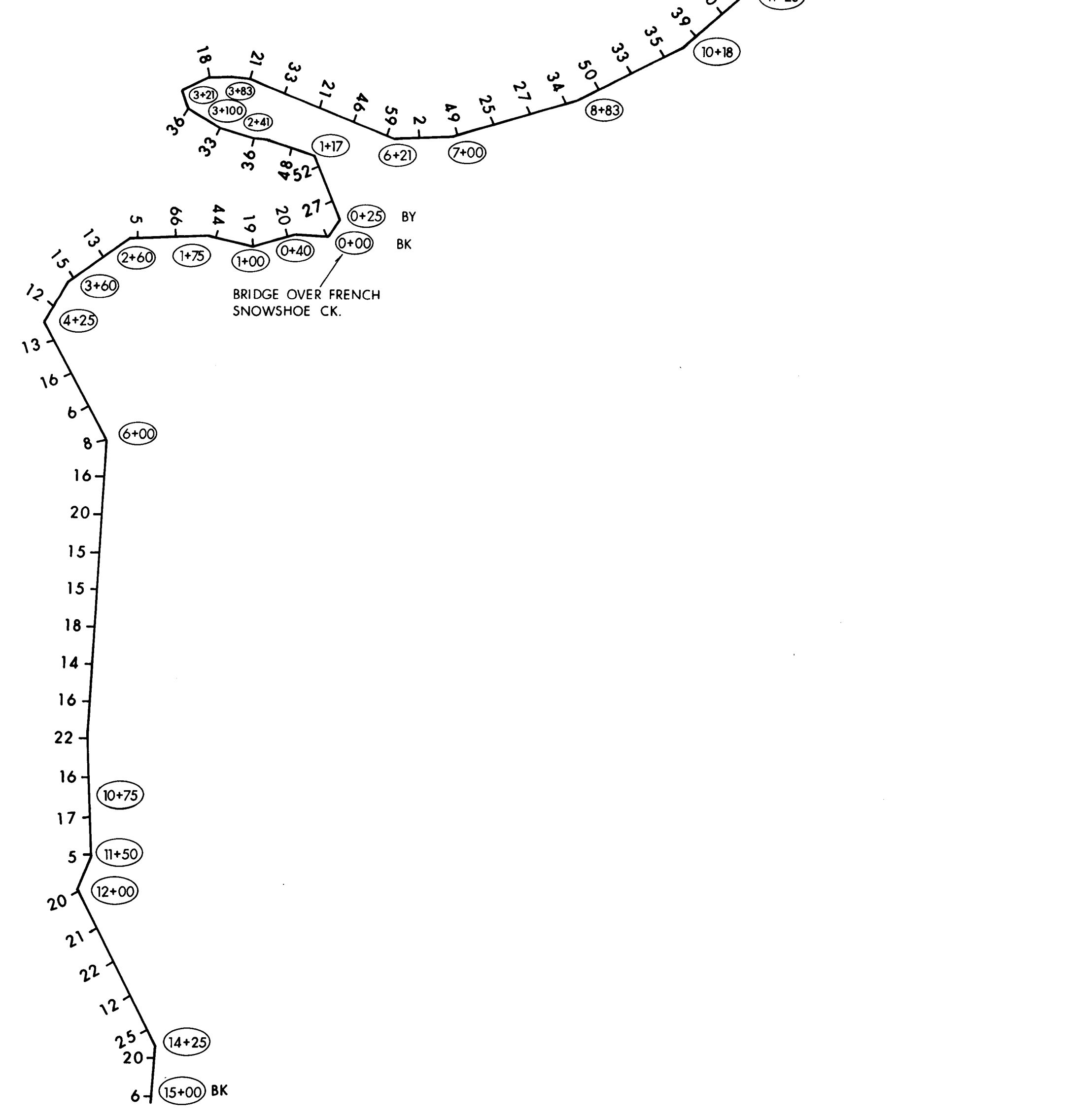
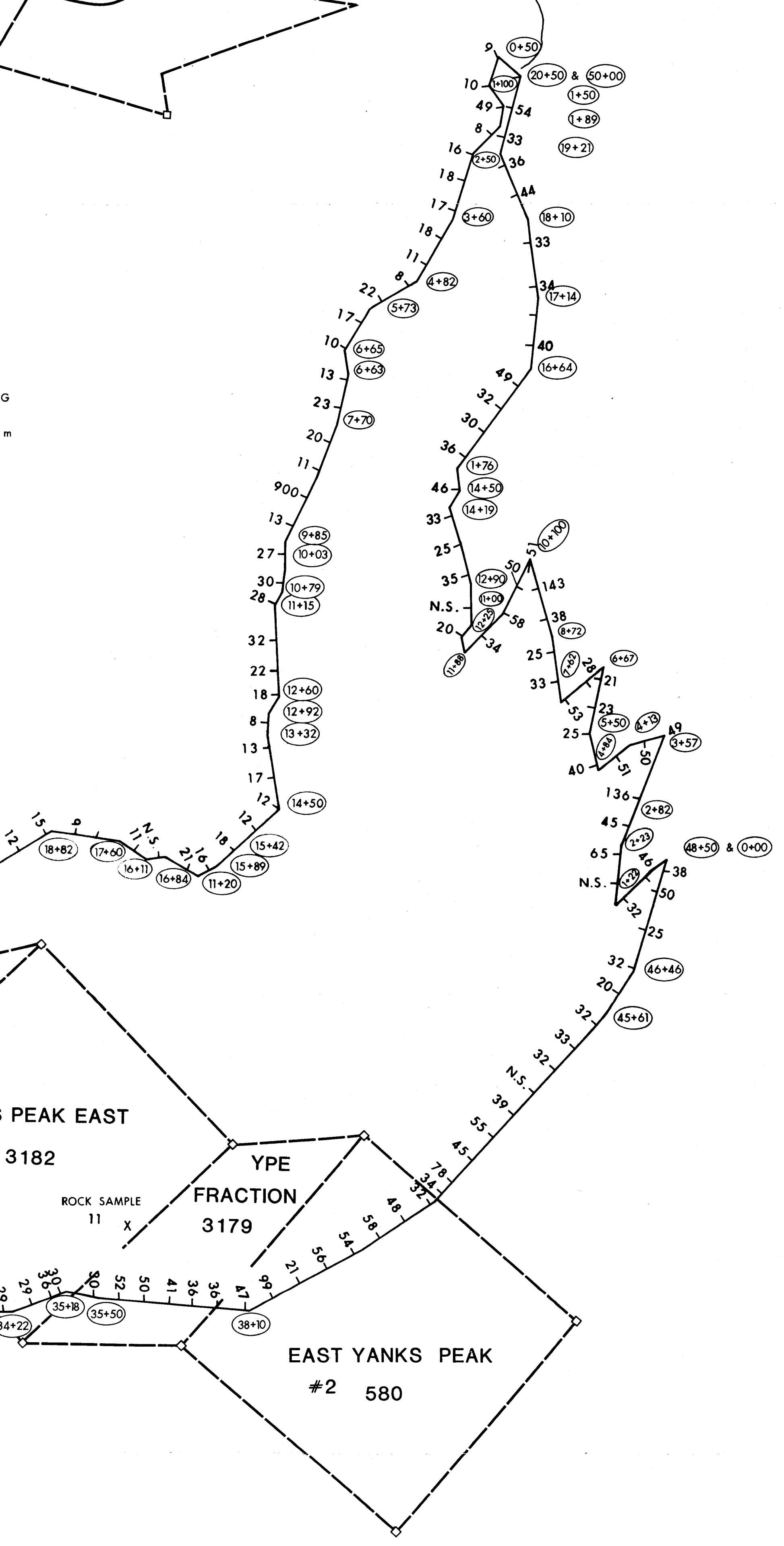
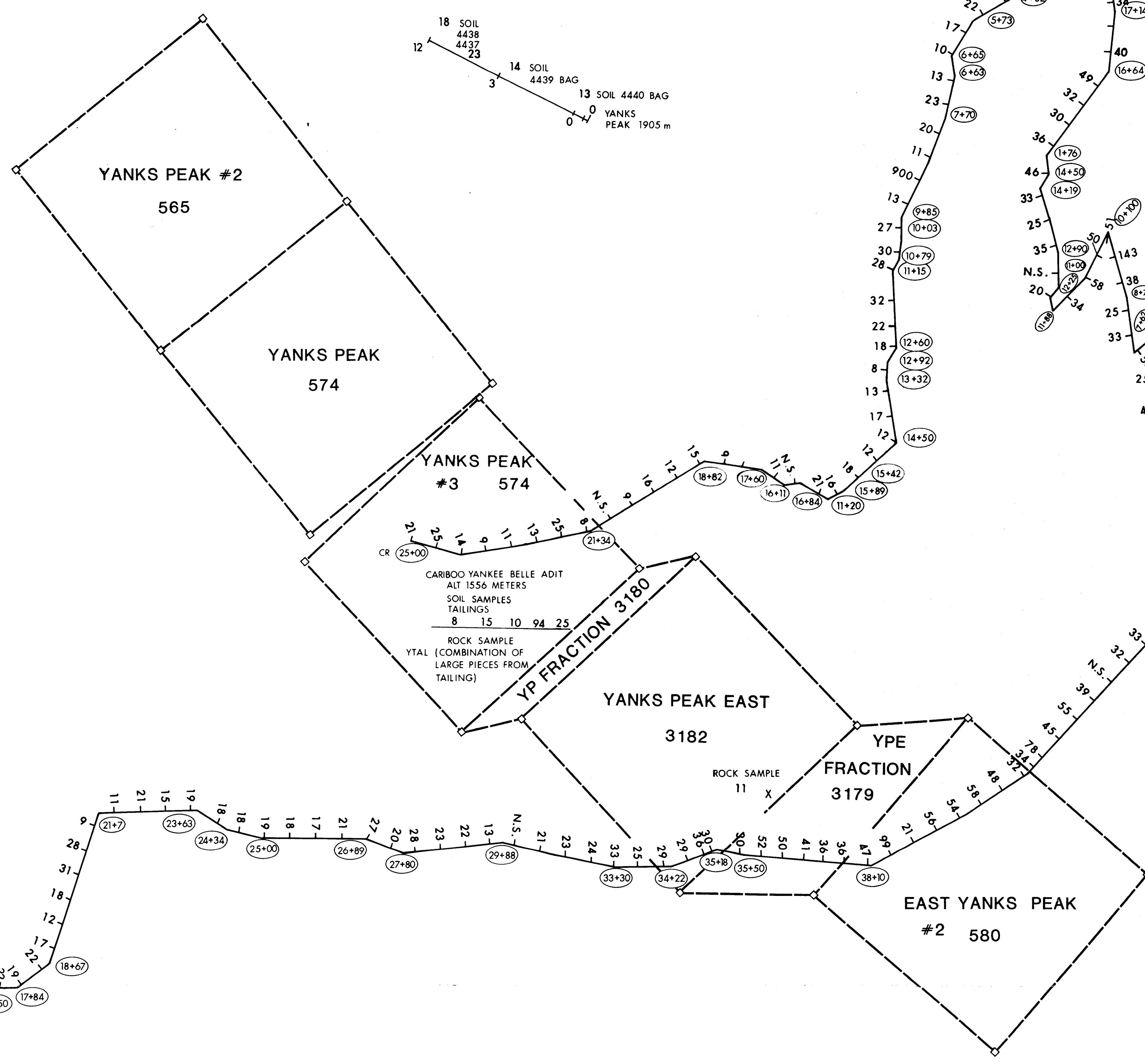
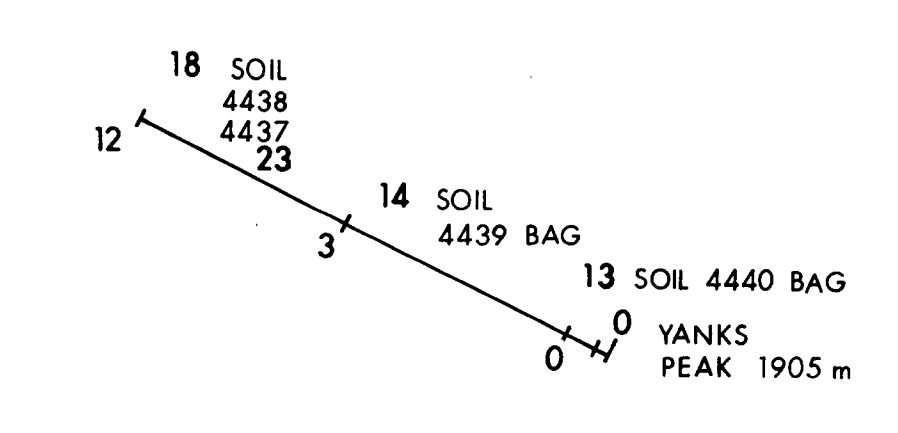


PART
10,269 2 of 3

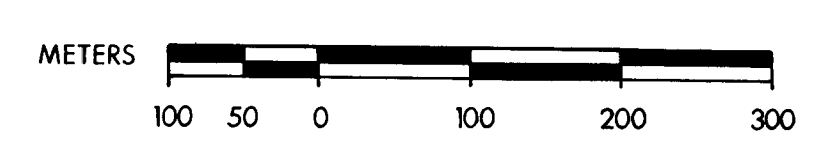

Suncor Inc. Resources Group		COAL AND MINERALS DEPARTMENT	
SOIL & ROCK GEOCHEMISTRY - ARSENIC (PPM)			
YANKS PEAK			
CARIBOO LAKE AREA B.C.			
DATE	SCALE	N.T.S.	DRAWING No.
JULY 1981	1:5000	93 A/14	82-027-1



52°50' 15" N

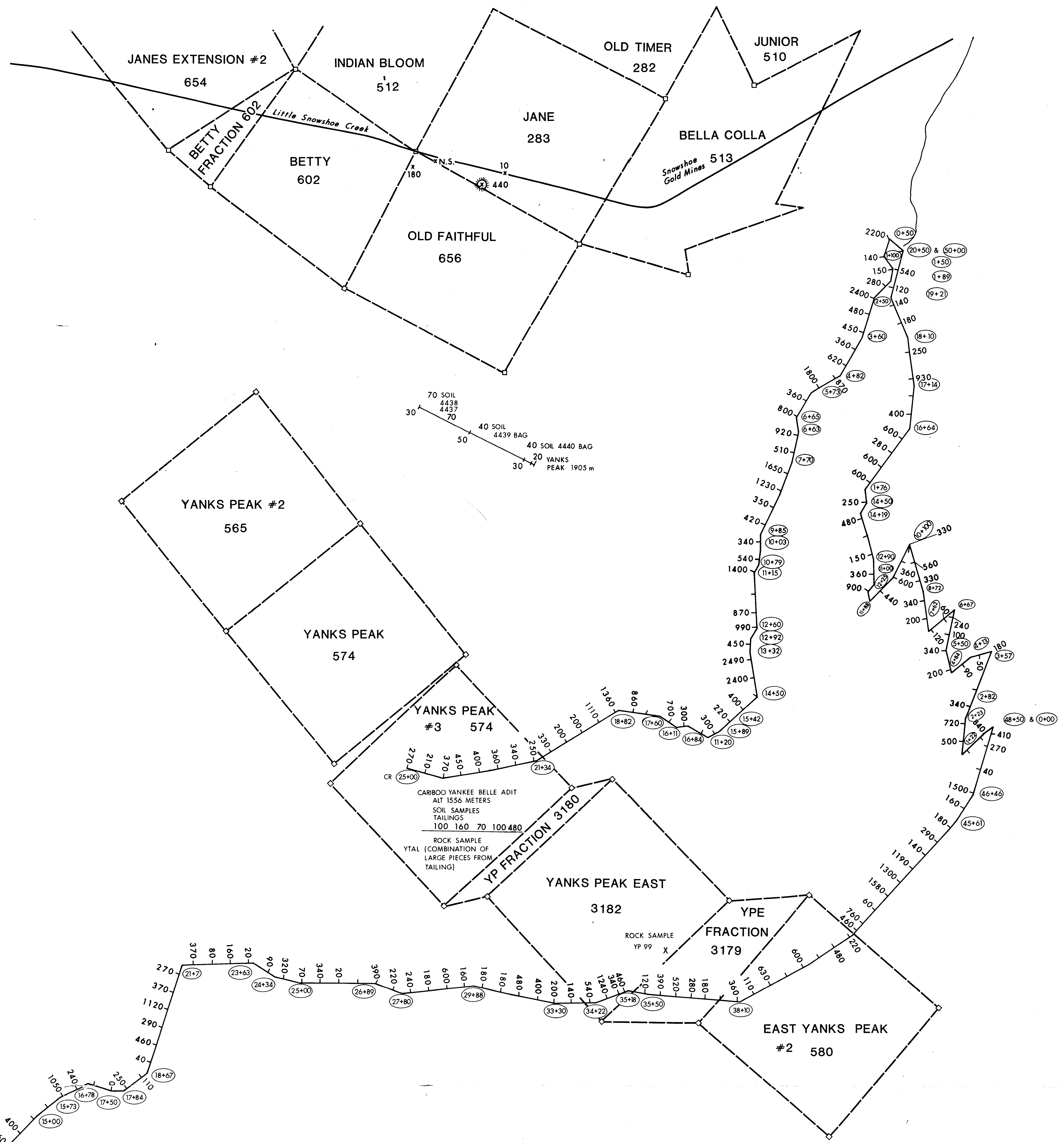


- LEGEND**
- CLAIM POST POSITION AS LOCATED IN FIELD
 - ESTIMATED CLAIM POST POSITION FROM AVAILABLE DATA
 - CLAIM LINE
 - SOIL SAMPLE LOCATION
 - X ROCK SAMPLE LOCATION
 - ROAD



10,269 PART 2 of 3


Suncor Inc. Resources Group		COAL AND MINERALS DEPARTMENT	
SOIL & ROCK GEOCHEMISTRY - LEAD (PPM)			
YANKS PEAK			
CARIBOO LAKE AREA B.C.			
DATE	SCALE	N.T.S.	DRAWING No.
JULY 1981	1: 5000	93 A/14	82-027-J



52° 50' 15" N

LEGEND

- CLAIM POST POSITION AS LOCATED IN FIELD
- ESTIMATED CLAIM POST POSITION FROM AVAILABLE DATA
- CLAIM LINE
- + SOIL SAMPLE LOCATION
- x ROCK SAMPLE LOCATION
- ROAD

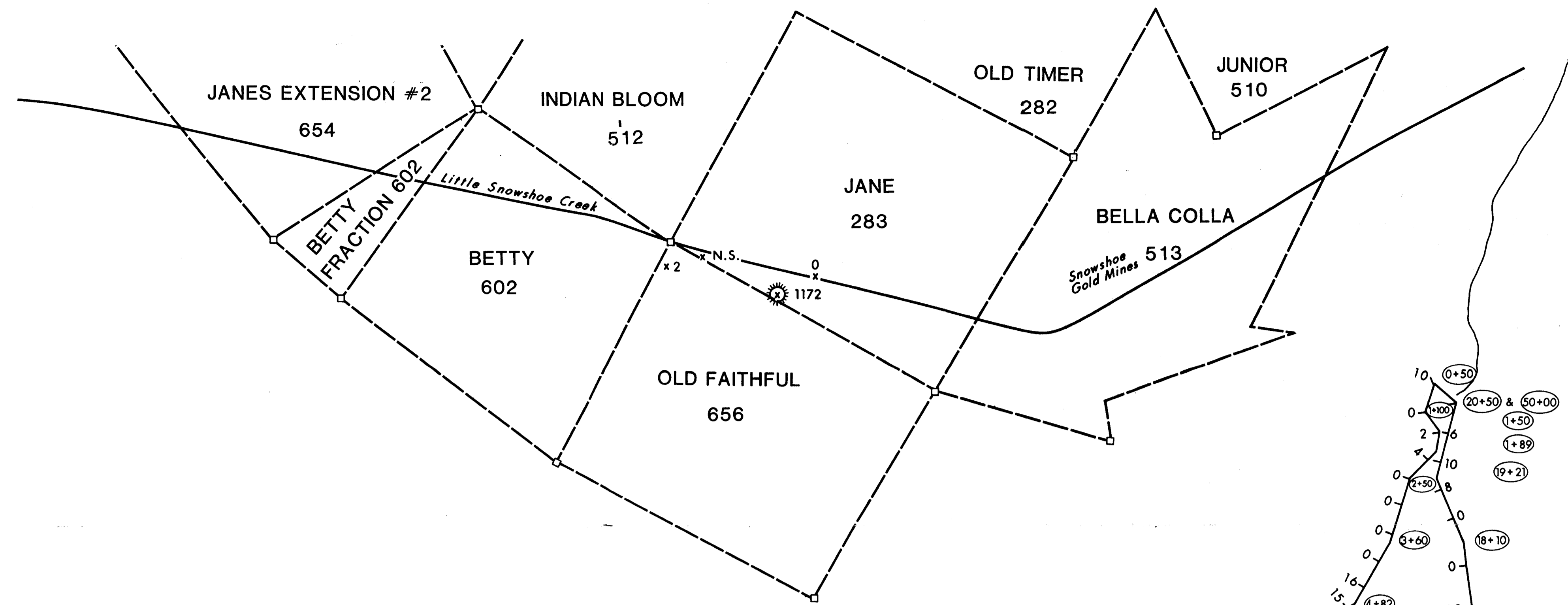


N 01° 02' 12"E

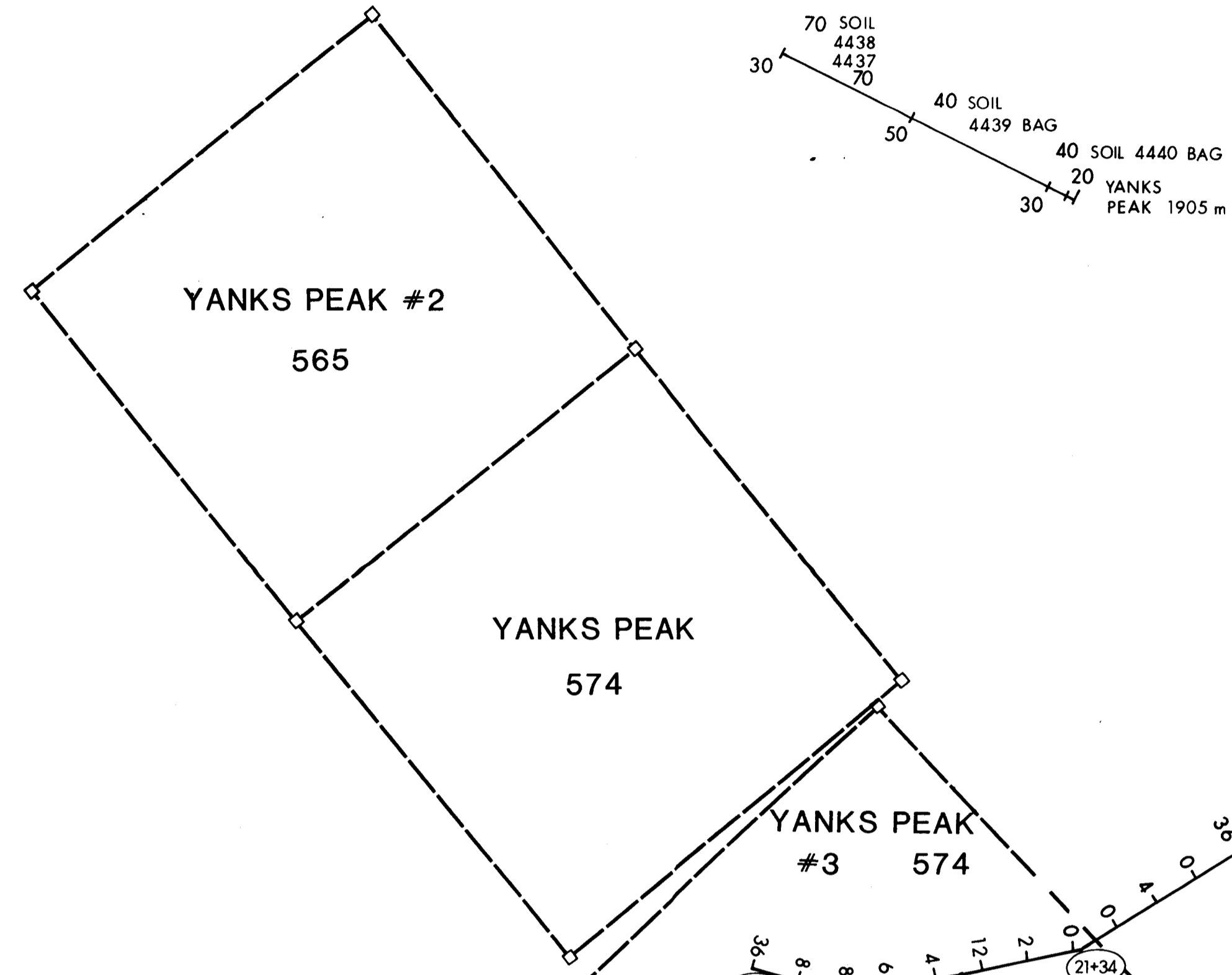
10,269

PART 2 of 3

Suncor Inc. Resources Group		COAL AND MINERALS DEPARTMENT	
SOIL & ROCK GEOCHEMISTRY - SILVER (PPB)			
YANKS PEAK			
CARIBOO LAKE AREA B.C. (10)			
DATE	SCALE	N.T.S.	DRAWING No.
JULY 1981	1:5000	93 A/14	82-027-K

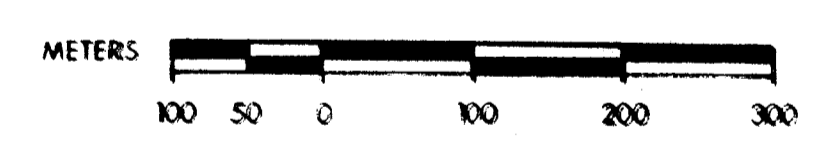
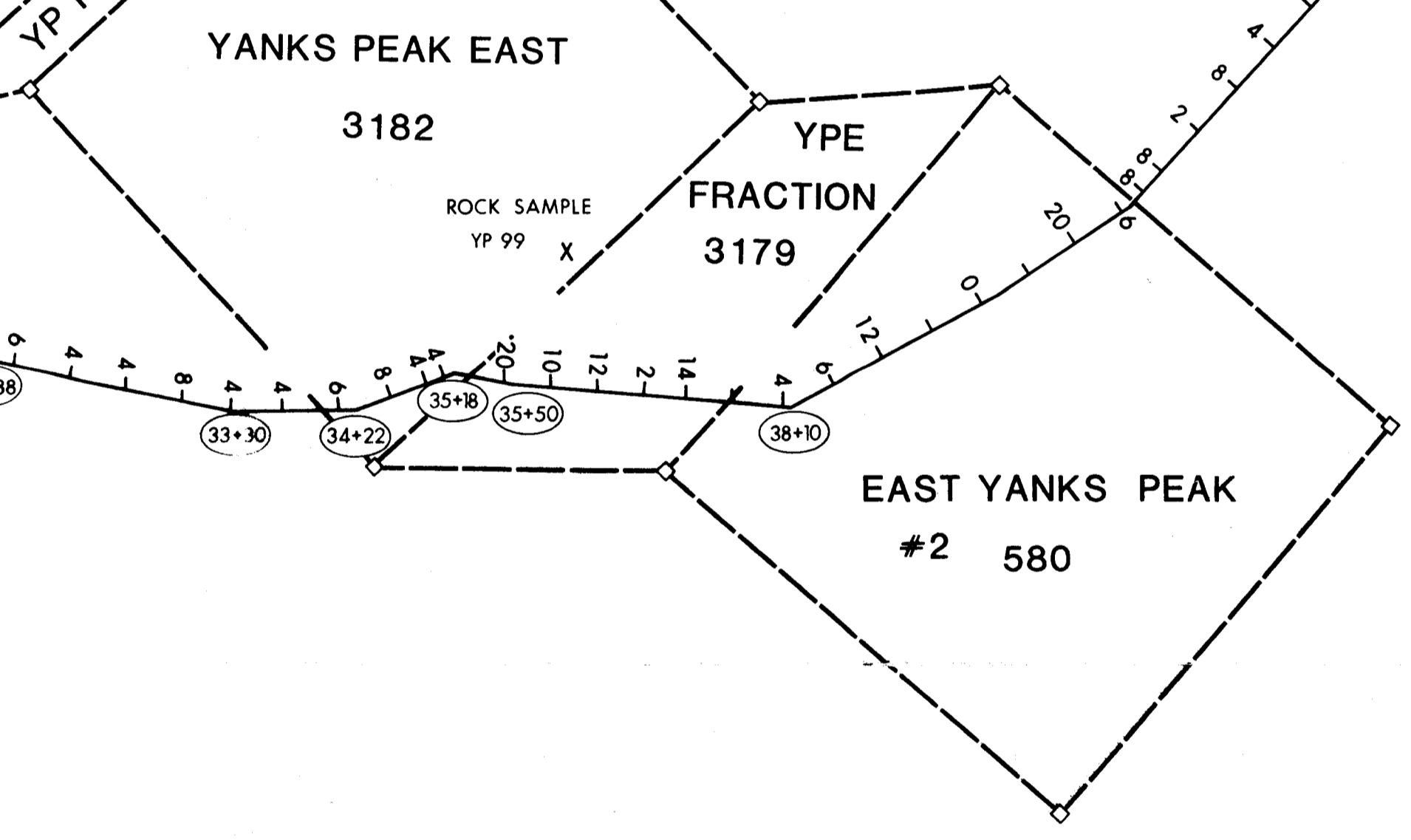


52° 50' 15" N




70 SOIL 4428
4437
70
40 SOIL 4439 BAG
40 SOIL 4440 BAG
20 YANKS PEAK 1905 m

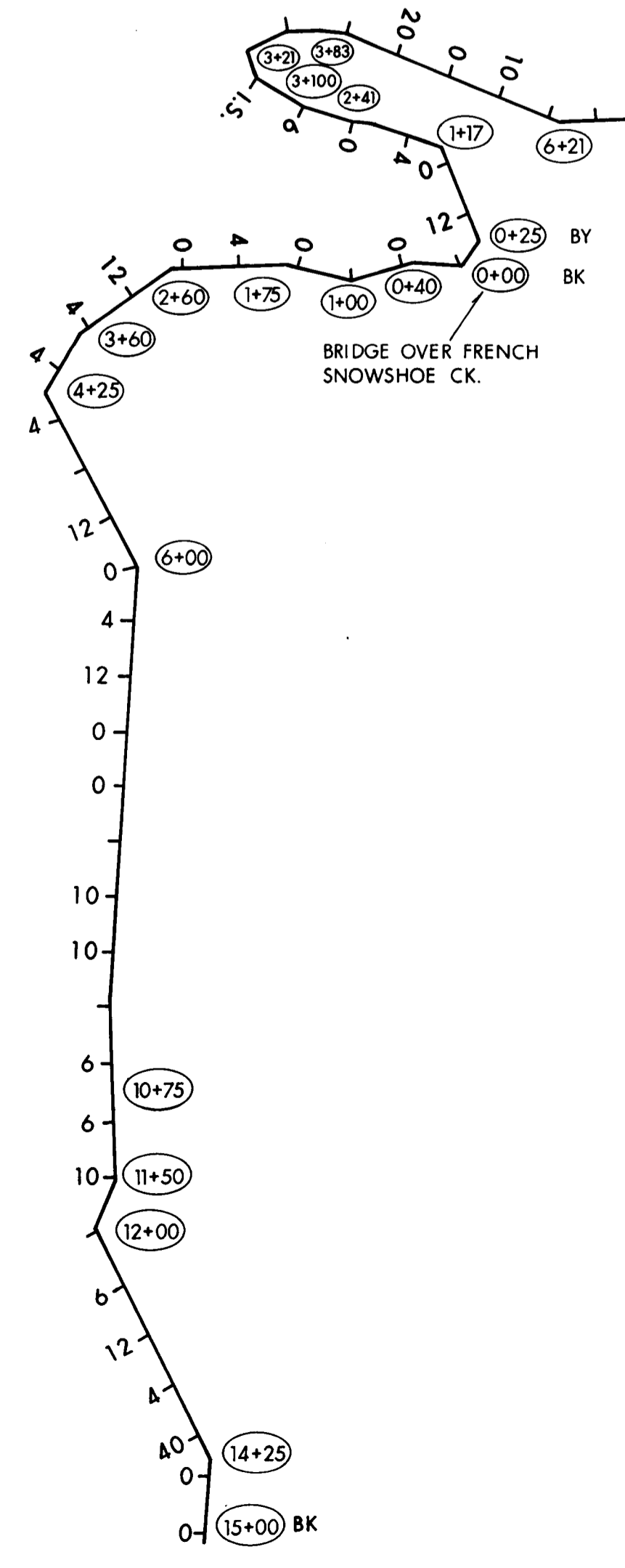
CARBOO YANKEE BELLE ADIT
ALT 1555 METERS
SOIL SAMPLES
TAILINGS
14 2 0 194 3920
ROCK SAMPLE
YTAL (COMBINATION OF
LARGE PIECES FROM
TAILING)



- LEGEND**
- CLAIM POST POSITION AS LOCATED IN FIELD
 - ESTIMATED CLAIM POST POSITION FROM AVAILABLE DATA
 - CLAIM LINE
 - SOIL SAMPLE LOCATION
 - X ROCK SAMPLE LOCATION
 - ROAD



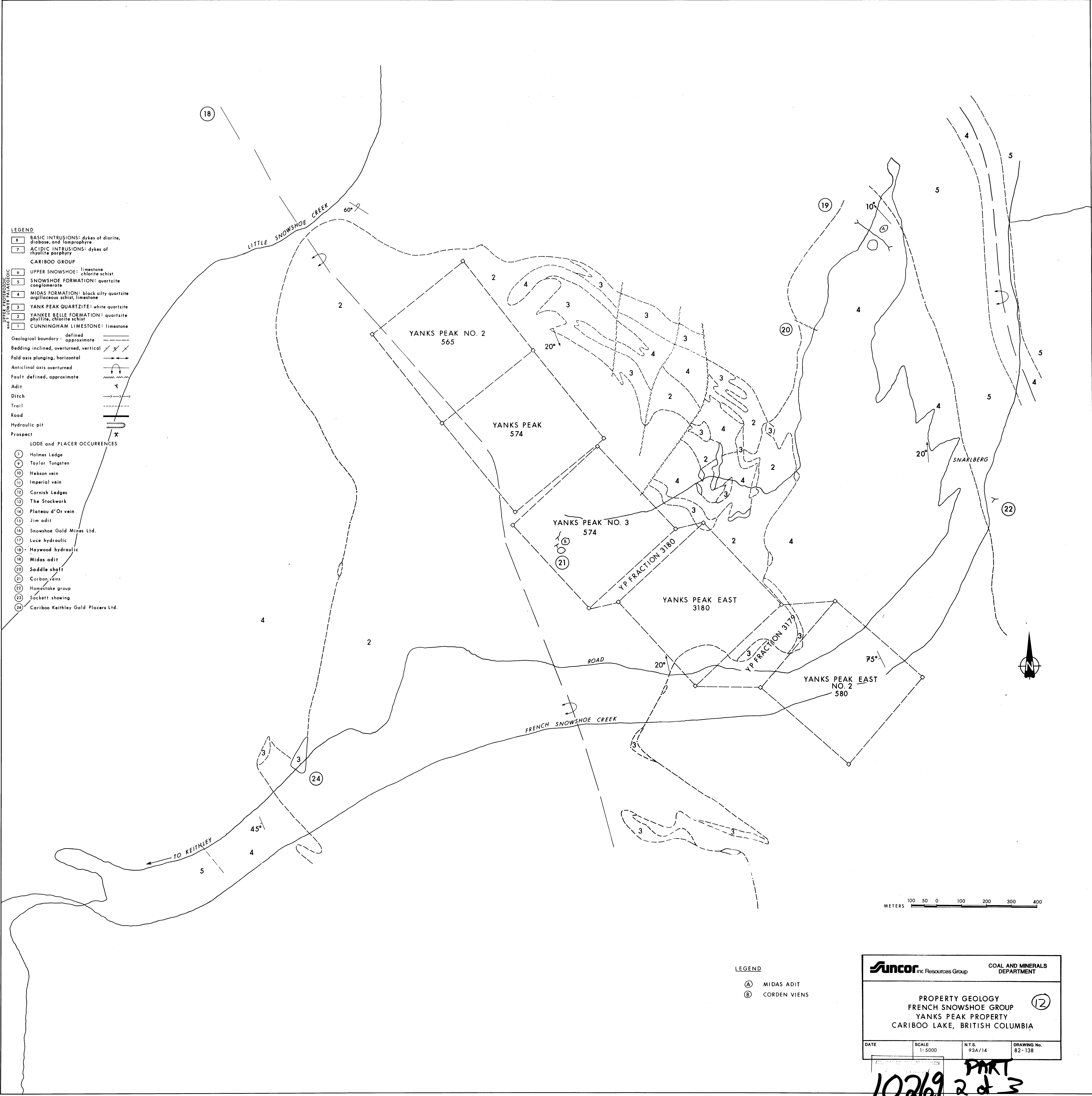
121° 26' 10" W



MINERALS
10,269
PART
2 of 3

Suncor Inc. Resources Group		COAL AND MINERALS DEPARTMENT	
SOIL & ROCK GEOCHEMISTRY - GOLD (PPB)			
YANKS PEAK CARIBOO LAKE AREA B.C.			
DATE	SCALE	N.T.S.	DRAWING NO.
JULY 1981	1:5000	93 A/14	82-027-L

REVISED 82-06-24



- LEGEND**
- 8 BASIC INTRUSIONS: dykes of diorite, diabase, and lamprophyre
 - 7 ACIDIC INTRUSIONS: dykes of rhyolite porphyry
- CARIBOO GROUP**
- 6 UPPER SNOWSHOE: limestone chlorite schist
 - 5 SNOWSHOE FORMATION: quartzite conglomerate
 - 4 MIDAS FORMATION: black silty quartzite argillaceous schist, limestone
 - 3 YANK PEAK QUARTZITE: white quartzite
 - 2 YANKEE BELLE FORMATION: quartzite phyllite, chlorite schist
 - 1 CUNNINGHAM LIMESTONE: limestone

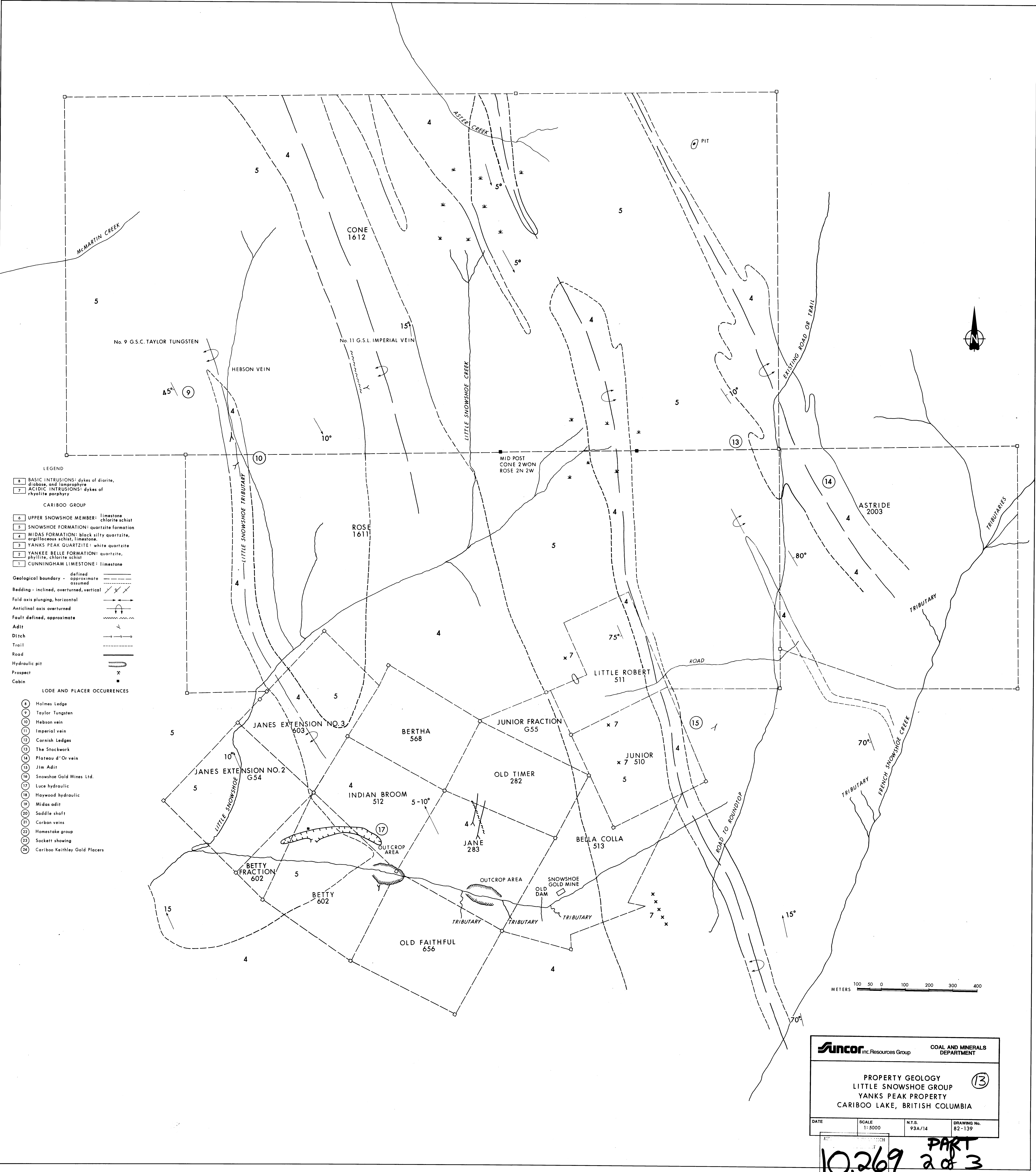
- Geological boundary - defined** (solid line)
approximate (dashed line)
- Bedding inclined, overturned, vertical** (diagonal lines)
Fold axis plunging, horizontal (curved lines)
Anticlinal axis overturned (curved lines with arrows)
Fault defined, approximate (zigzag line)
- Adit** (arrow pointing down)
Ditch (arrow pointing right)
Trail (dashed line)
Road (solid line with cross-ticks)
Hydraulic pit (circle with cross-ticks)
Prospect (X)

- LODE and PLACER OCCURRENCES**
- 1 Holmes Ledge
 - 2 Taylor Tungsten
 - 3 Habsan vein
 - 4 Imperial vein
 - 5 Cornish Ledges
 - 6 The Stockwork
 - 7 Plateau d'Or vein
 - 8 Jim adit
 - 9 Snowshoe Gold Mines Ltd.
 - 10 Luce hydraulic
 - 11 Haywood hydraulic
 - 12 Midas adit
 - 13 Saddle shaft
 - 14 Corban veins
 - 15 Homestake group
 - 16 Sackett showing
 - 17 Coriboo Keithley Gold Placers Ltd.

- LEGEND**
- (A) MIDAS ADIT
 - (B) CORDEN VIENS

Suncor Inc. Resources Group		COAL AND MINERALS DEPARTMENT	
PROPERTY GEOLOGY FRENCH SNOWSHOE GROUP YANKS PEAK PROPERTY CARIBOO LAKE, BRITISH COLUMBIA			(12)
DATE	SCALE 1:5000	N.T.S. 93A/14	DRAWING No. 82-138

10,269 PART 2 of 3



- LEGEND**
- 8 BASIC INTRUSIONS: dykes of diorite, diabase, and lamprophyre
 - 7 ACIDIC INTRUSIONS: dykes of rhyolite porphyry
- CARIBOO GROUP**
- 6 UPPER SNOWSHOE MEMBER: limestone chlorite schist
 - 5 SNOWSHOE FORMATION: quartzite formation
 - 4 MIDAS FORMATION: black silty quartzite, argillaceous schist, limestone
 - 3 YANKS PEAK QUARTZITE: white quartzite
 - 2 YANKEE BELLE FORMATION: quartzite, phyllite, chlorite schist
 - 1 CUNNINGHAM LIMESTONE: limestone
- Geological boundary -** defined - dashed line, approximate - dotted line
- Bedding -** inclined, overturned, vertical (diagonal lines)
- Fold axis plunging, horizontal** (curved arrow)
- Anticlinal axis overturned** (curved arrow with 'A')
- Fault defined, approximate** (zigzag line)
- Adit** (arrow with 'A')
- Ditch** (line with 'D')
- Trail** (dashed line)
- Road** (solid line)
- Hydraulic pit** (wavy line)
- Prospect** (asterisk)
- Cabin** (square)
- LODE AND PLACER OCCURRENCES**
- 9 Holmes Ledge
 - 10 Taylor Tungsten
 - 11 Herson vein
 - 12 Imperial vein
 - 13 Cornish Ledges
 - 14 The Stockwork
 - 15 Plateau d'Or vein
 - 16 Jim Adit
 - 17 Snowshoe Gold Mines Ltd.
 - 18 Luce hydraulic
 - 19 Haywood hydraulic
 - 20 Midas adit
 - 21 Saddle shaft
 - 22 Carbon veins
 - 23 Homestake group
 - 24 Sockett showing
 - 25 Cariboo Keithley Gold Placers

Suncor inc. Resources Group COAL AND MINERALS DEPARTMENT

PROPERTY GEOLOGY (13)
LITTLE SNOWSHOE GROUP
YANKS PEAK PROPERTY
CARIBOO LAKE, BRITISH COLUMBIA

DATE	SCALE 1:5000	N.T.S. 93A/14	DRAWING No. 82-139
------	--------------	---------------	--------------------

10,269 PART 2 of 3