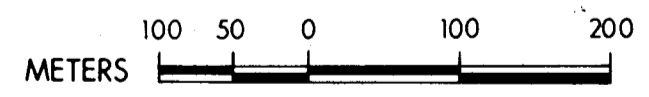


52° 51' 30"

102° 27' 00"

LUCE CREEK SAMPLING DONE EVERY 25m (ONLY 50m STATIONS MARKED)
 MAJOR LANDMARKS INCLUDED
 ROCK SAMPLE LOCATIONS INCLUDED

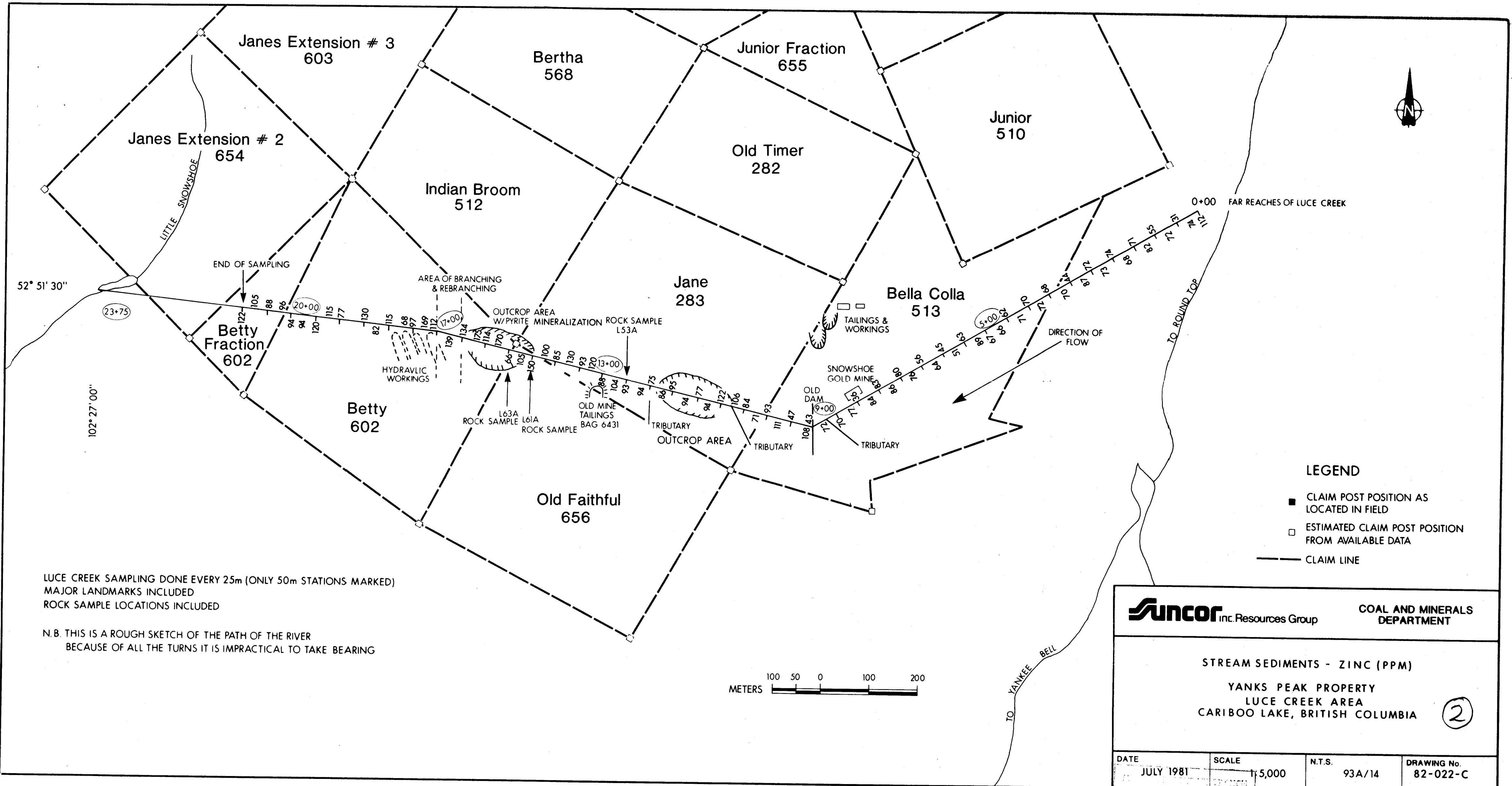
N.B. THIS IS A ROUGH SKETCH OF THE PATH OF THE RIVER
 BECAUSE OF ALL THE TURNS IT IS IMPRACTICAL TO TAKE BEARING



- LEGEND**
- CLAIM POST POSITION AS LOCATED IN FIELD
 - ESTIMATED CLAIM POST POSITION FROM AVAILABLE DATA
 - CLAIM LINE
 - Cd | Mo | CADMIUM | MOLYBDENUM

Suncor inc. Resources Group		COAL AND MINERALS DEPARTMENT	
STREAM SEDIMENTS - CADMIUM, MOLYBDENUM (PPM) YANKS PEAK PROPERTY LUCE CREEK AREA CARIBOO LAKE, BRITISH COLUMBIA			
DATE JULY 1981	SCALE 1:5,000	N.T.S. 93A/14	DRAWING No. 82-022-B

10,269 PART 3 of 3

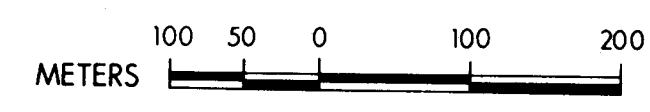


52° 51' 30"

102° 27' 00"

LUCE CREEK SAMPLING DONE EVERY 25m (ONLY 50m STATIONS MARKED)
 MAJOR LANDMARKS INCLUDED
 ROCK SAMPLE LOCATIONS INCLUDED

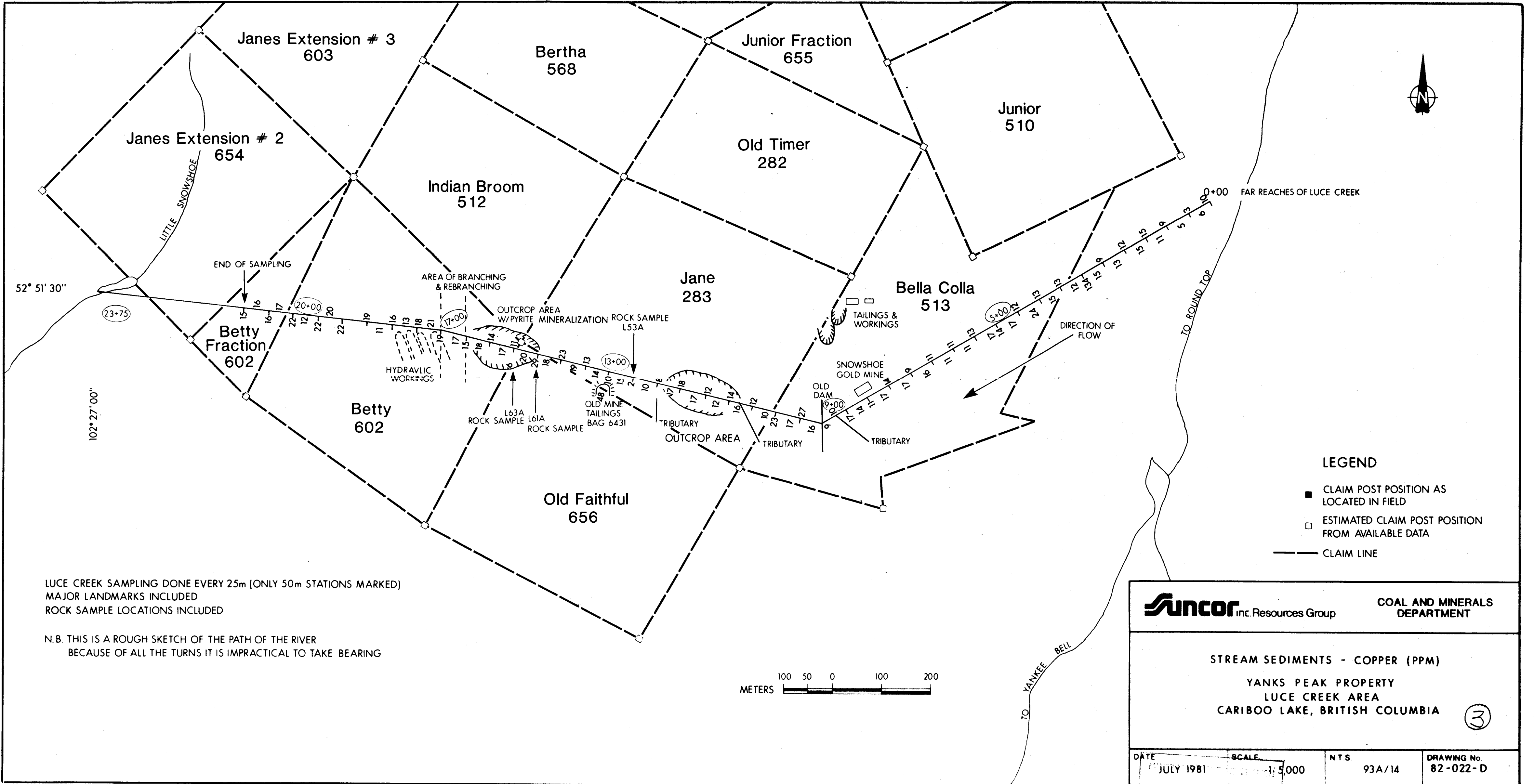
N.B. THIS IS A ROUGH SKETCH OF THE PATH OF THE RIVER
 BECAUSE OF ALL THE TURNS IT IS IMPRACTICAL TO TAKE BEARING



- LEGEND**
- CLAIM POST POSITION AS LOCATED IN FIELD
 - ESTIMATED CLAIM POST POSITION FROM AVAILABLE DATA
 - CLAIM LINE

Suncor inc. Resources Group		COAL AND MINERALS DEPARTMENT	
STREAM SEDIMENTS - ZINC (PPM) YANKS PEAK PROPERTY LUCE CREEK AREA CARIBOO LAKE, BRITISH COLUMBIA ②			
DATE	SCALE	N.T.S.	DRAWING No.
JULY 1981	1:5,000	93A/14	82-022-C

10,269 PART 3 of 3

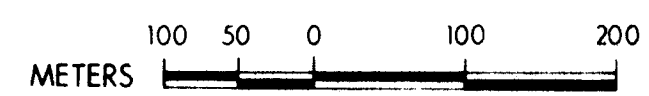


52° 51' 30"

102° 27' 00"

LUCE CREEK SAMPLING DONE EVERY 25m (ONLY 50m STATIONS MARKED)
 MAJOR LANDMARKS INCLUDED
 ROCK SAMPLE LOCATIONS INCLUDED

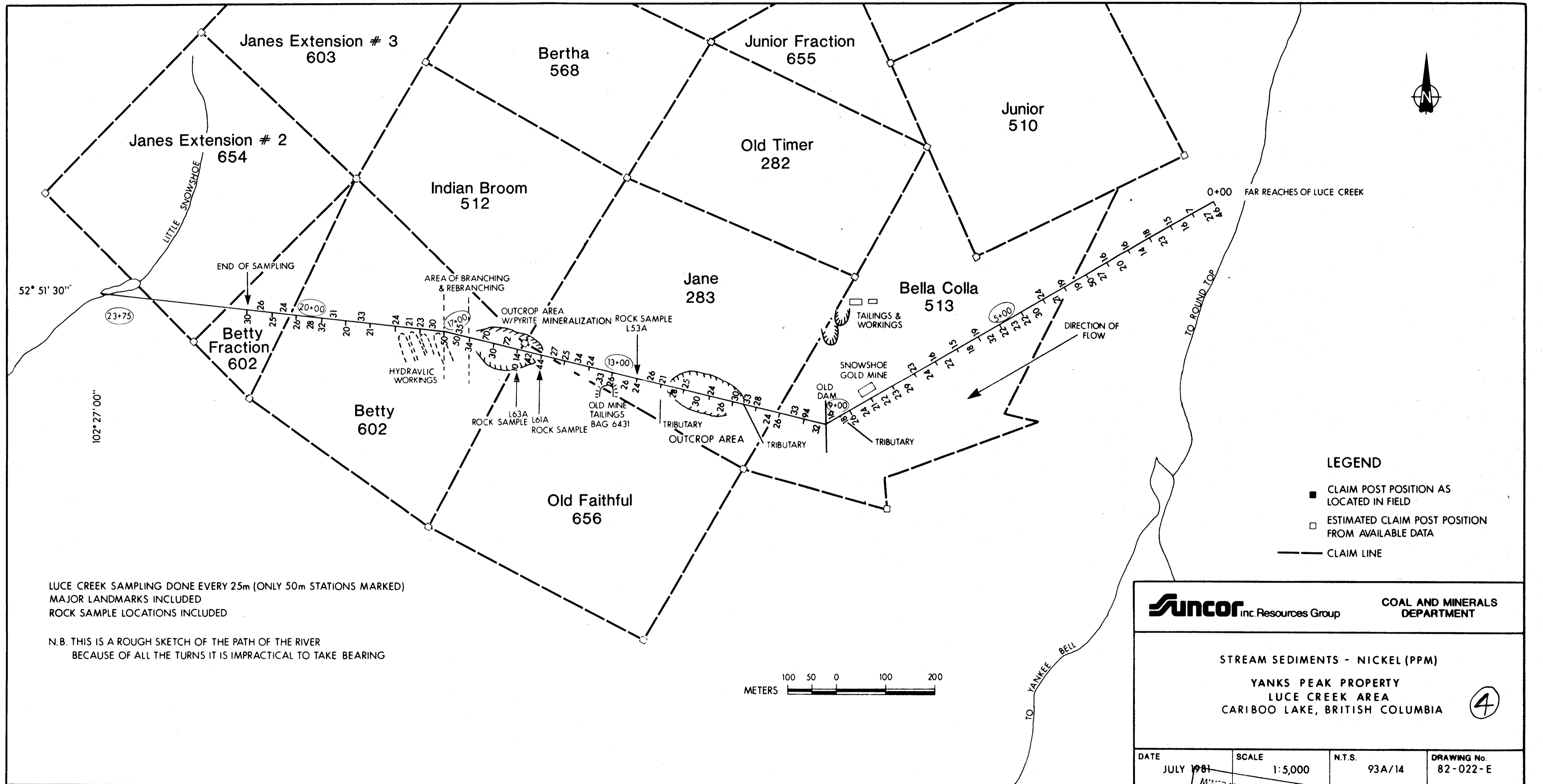
N.B. THIS IS A ROUGH SKETCH OF THE PATH OF THE RIVER
 BECAUSE OF ALL THE TURNS IT IS IMPRACTICAL TO TAKE BEARING



- LEGEND**
- CLAIM POST POSITION AS LOCATED IN FIELD
 - ESTIMATED CLAIM POST POSITION FROM AVAILABLE DATA
 - CLAIM LINE

Suncor inc. Resources Group		COAL AND MINERALS DEPARTMENT	
STREAM SEDIMENTS - COPPER (PPM) YANKS PEAK PROPERTY LUCE CREEK AREA CARIBOO LAKE, BRITISH COLUMBIA			
DATE	SCALE	N.T.S.	DRAWING No.
JULY 1981	1:5000	93A/14	82-022-D

10,269 PART 3 of 3

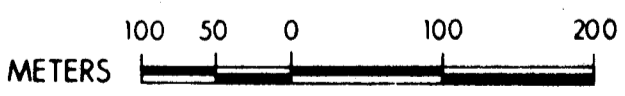


52° 51' 30"

102° 27' 00"

LUCE CREEK SAMPLING DONE EVERY 25m (ONLY 50m STATIONS MARKED)
 MAJOR LANDMARKS INCLUDED
 ROCK SAMPLE LOCATIONS INCLUDED

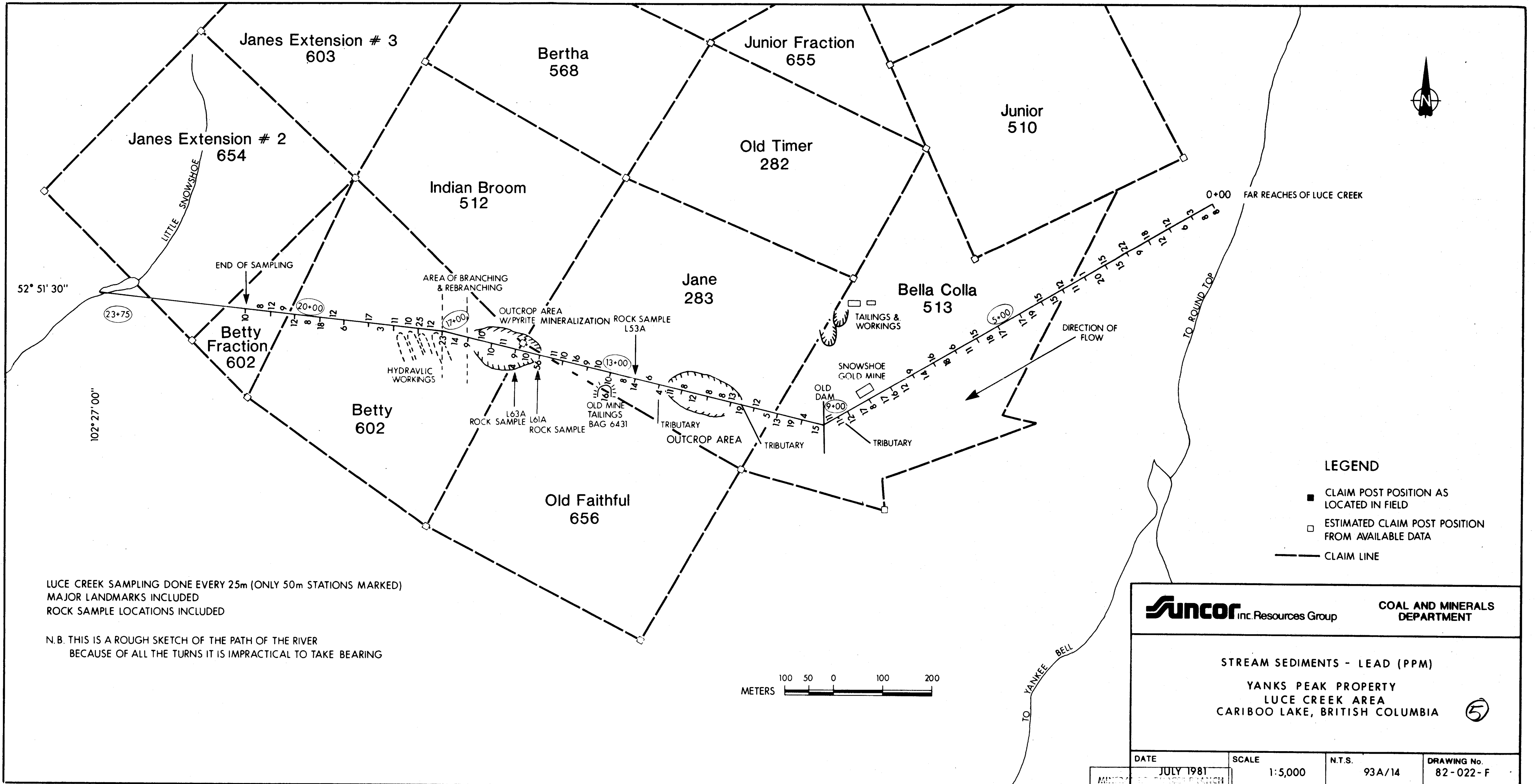
N.B. THIS IS A ROUGH SKETCH OF THE PATH OF THE RIVER
 BECAUSE OF ALL THE TURNS IT IS IMPRACTICAL TO TAKE BEARING



- LEGEND**
- CLAIM POST POSITION AS LOCATED IN FIELD
 - ESTIMATED CLAIM POST POSITION FROM AVAILABLE DATA
 - CLAIM LINE

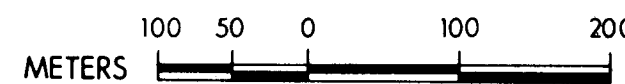
Suncor inc. Resources Group		COAL AND MINERALS DEPARTMENT	
STREAM SEDIMENTS - NICKEL (PPM) YANKS PEAK PROPERTY LUCE CREEK AREA CARIBOO LAKE, BRITISH COLUMBIA			
DATE JULY 1981	SCALE 1:5,000	N.T.S. 93A/14	DRAWING No. 82-022-E

10,269 PART 3 of 3



LUCE CREEK SAMPLING DONE EVERY 25m (ONLY 50m STATIONS MARKED)
 MAJOR LANDMARKS INCLUDED
 ROCK SAMPLE LOCATIONS INCLUDED

N.B. THIS IS A ROUGH SKETCH OF THE PATH OF THE RIVER
 BECAUSE OF ALL THE TURNS IT IS IMPRACTICAL TO TAKE BEARING



- LEGEND**
- CLAIM POST POSITION AS LOCATED IN FIELD
 - ESTIMATED CLAIM POST POSITION FROM AVAILABLE DATA
 - CLAIM LINE

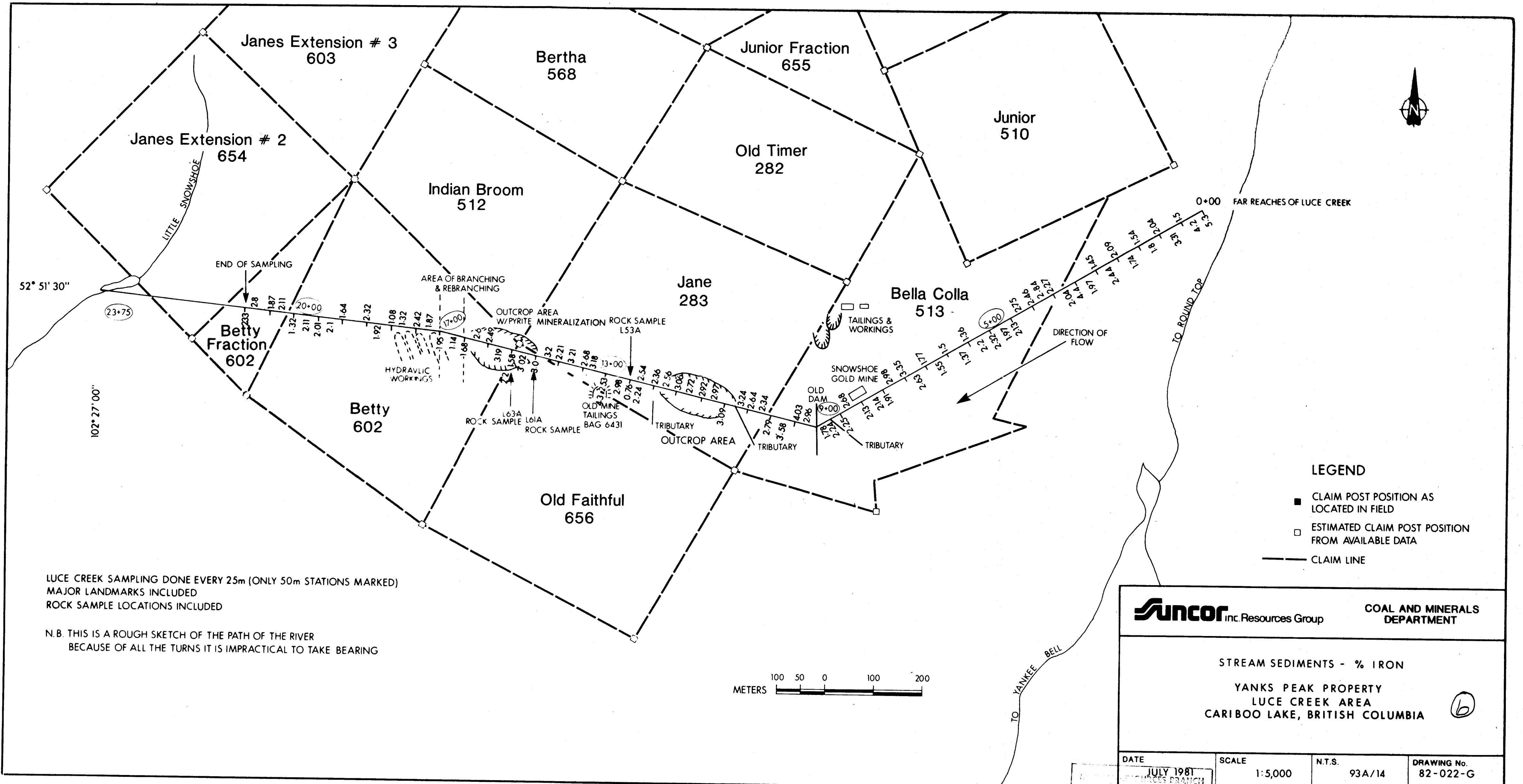
SUNCOR inc. Resources Group **COAL AND MINERALS DEPARTMENT**

STREAM SEDIMENTS - LEAD (PPM)

YANKS PEAK PROPERTY
LUCE CREEK AREA
CARIBOO LAKE, BRITISH COLUMBIA (5)

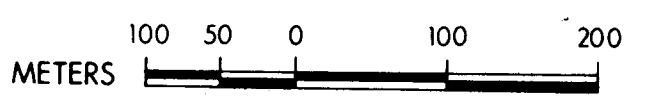
DATE	SCALE	N.T.S.	DRAWING No.
JULY 1981	1:5,000	93A/14	82-022-F

10,269 PART 3 of 3

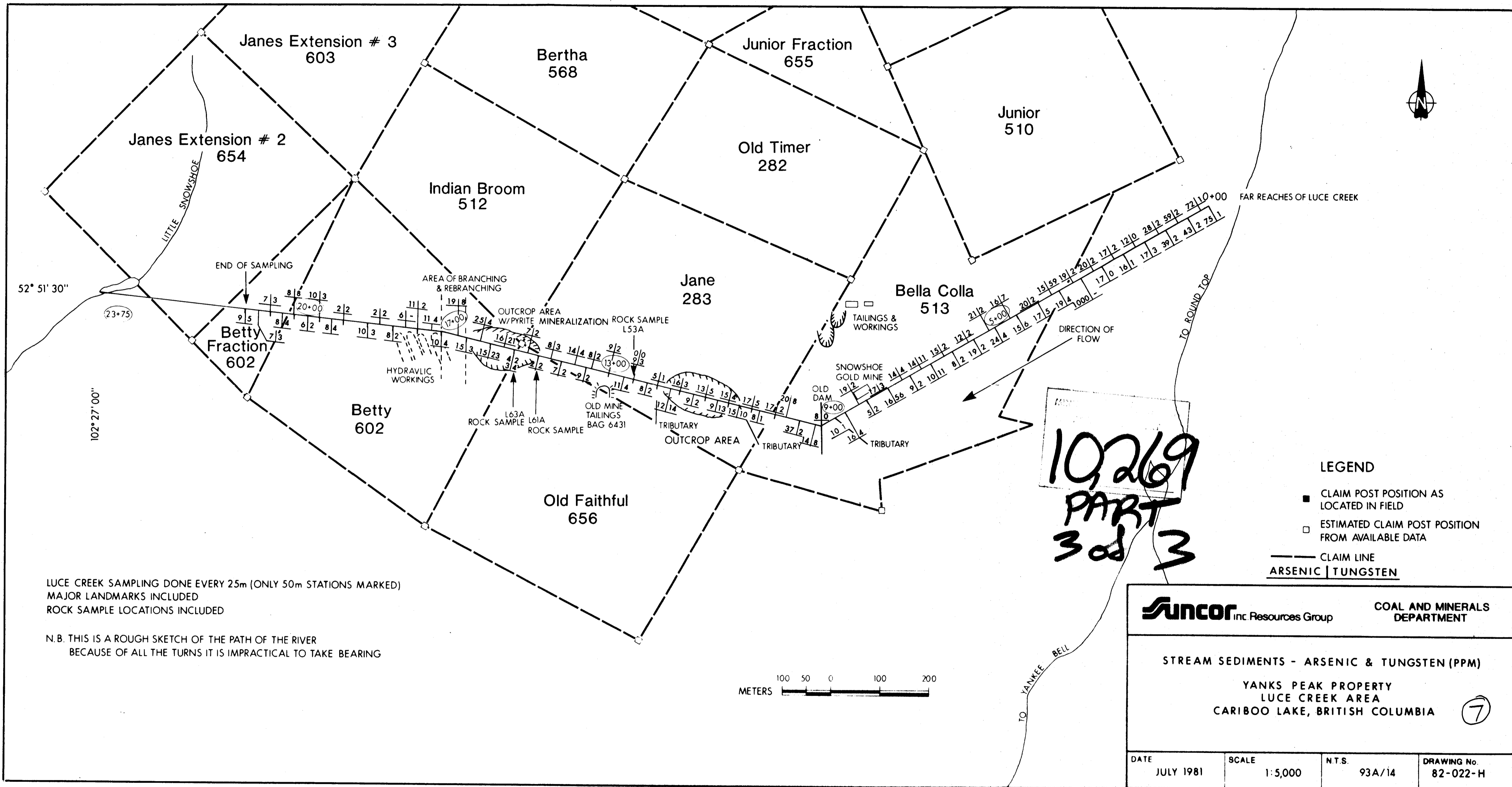


LUCE CREEK SAMPLING DONE EVERY 25m (ONLY 50m STATIONS MARKED)
 MAJOR LANDMARKS INCLUDED
 ROCK SAMPLE LOCATIONS INCLUDED

N.B. THIS IS A ROUGH SKETCH OF THE PATH OF THE RIVER
 BECAUSE OF ALL THE TURNS IT IS IMPRACTICAL TO TAKE BEARING



10,269 PART 3 of 3



52° 51' 30"
(23+75)

102° 27' 00"




102269
PART
3 of 3

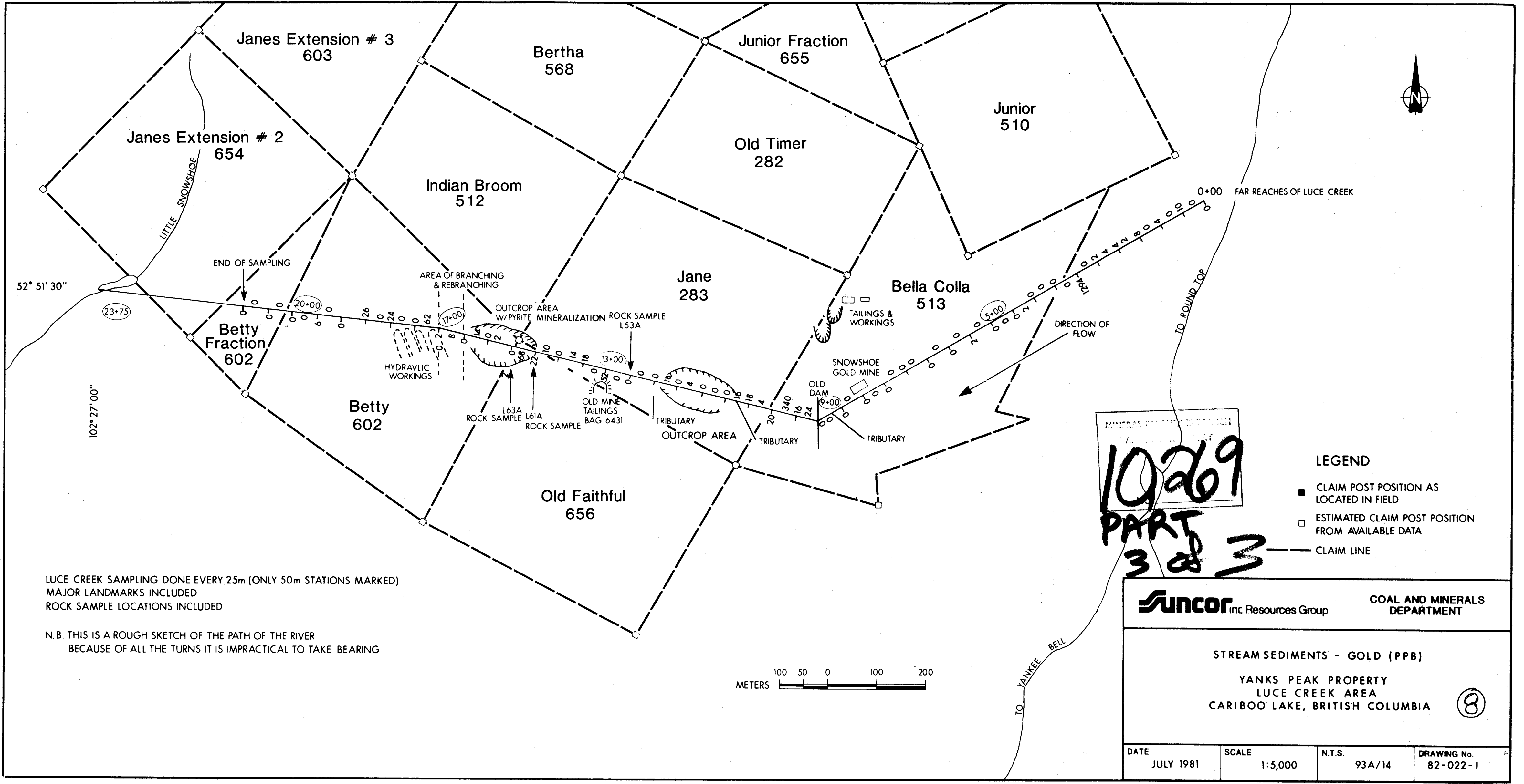
- LEGEND**
- CLAIM POST POSITION AS LOCATED IN FIELD
 - ESTIMATED CLAIM POST POSITION FROM AVAILABLE DATA
 - CLAIM LINE
 - ARSENIC | TUNGSTEN

LUCE CREEK SAMPLING DONE EVERY 25m (ONLY 50m STATIONS MARKED)
MAJOR LANDMARKS INCLUDED
ROCK SAMPLE LOCATIONS INCLUDED

N.B. THIS IS A ROUGH SKETCH OF THE PATH OF THE RIVER
BECAUSE OF ALL THE TURNS IT IS IMPRACTICAL TO TAKE BEARING



Suncor inc Resources Group		COAL AND MINERALS DEPARTMENT	
STREAM SEDIMENTS - ARSENIC & TUNGSTEN (PPM)			
YANKS PEAK PROPERTY LUCE CREEK AREA CARIBOO LAKE, BRITISH COLUMBIA			
DATE	SCALE	N.T.S.	DRAWING No.
JULY 1981	1:5,000	93A/14	82-022-H

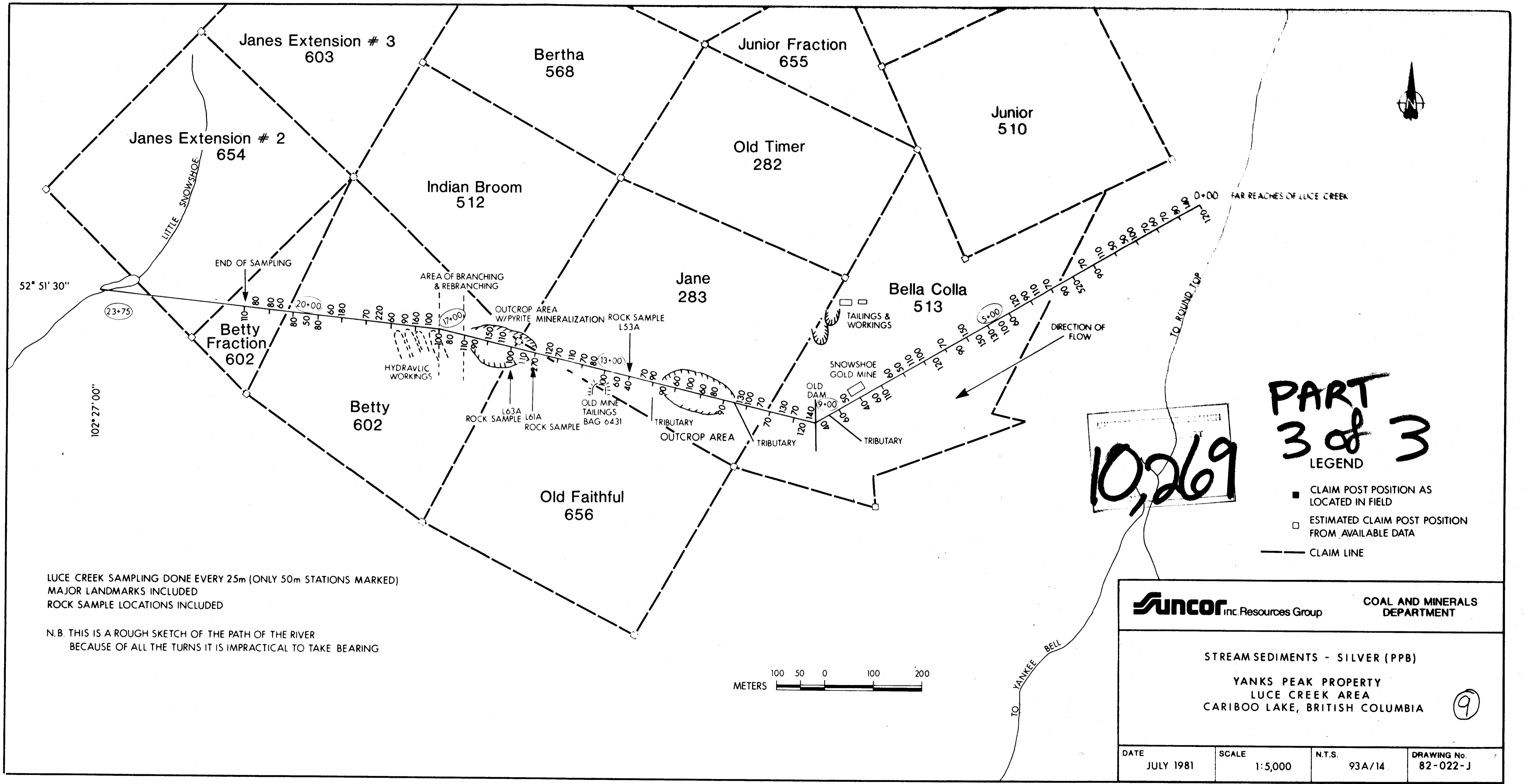


LUCE CREEK SAMPLING DONE EVERY 25m (ONLY 50m STATIONS MARKED)
 MAJOR LANDMARKS INCLUDED
 ROCK SAMPLE LOCATIONS INCLUDED

N.B. THIS IS A ROUGH SKETCH OF THE PATH OF THE RIVER
 BECAUSE OF ALL THE TURNS IT IS IMPRACTICAL TO TAKE BEARING

MINERAL PROPERTY RIGHTS
 10269
 PART
 3 of 3

Suncor inc. Resources Group		COAL AND MINERALS DEPARTMENT	
STREAM SEDIMENTS - GOLD (PPB) YANKS PEAK PROPERTY LUCE CREEK AREA CARIBOO LAKE, BRITISH COLUMBIA			
DATE	SCALE	N.T.S.	DRAWING No.
JULY 1981	1:5,000	93A/14	82-022-1




10,269

PART
3 of 3
LEGEND

- CLAIM POST POSITION AS LOCATED IN FIELD
- ESTIMATED CLAIM POST POSITION FROM AVAILABLE DATA
- CLAIM LINE

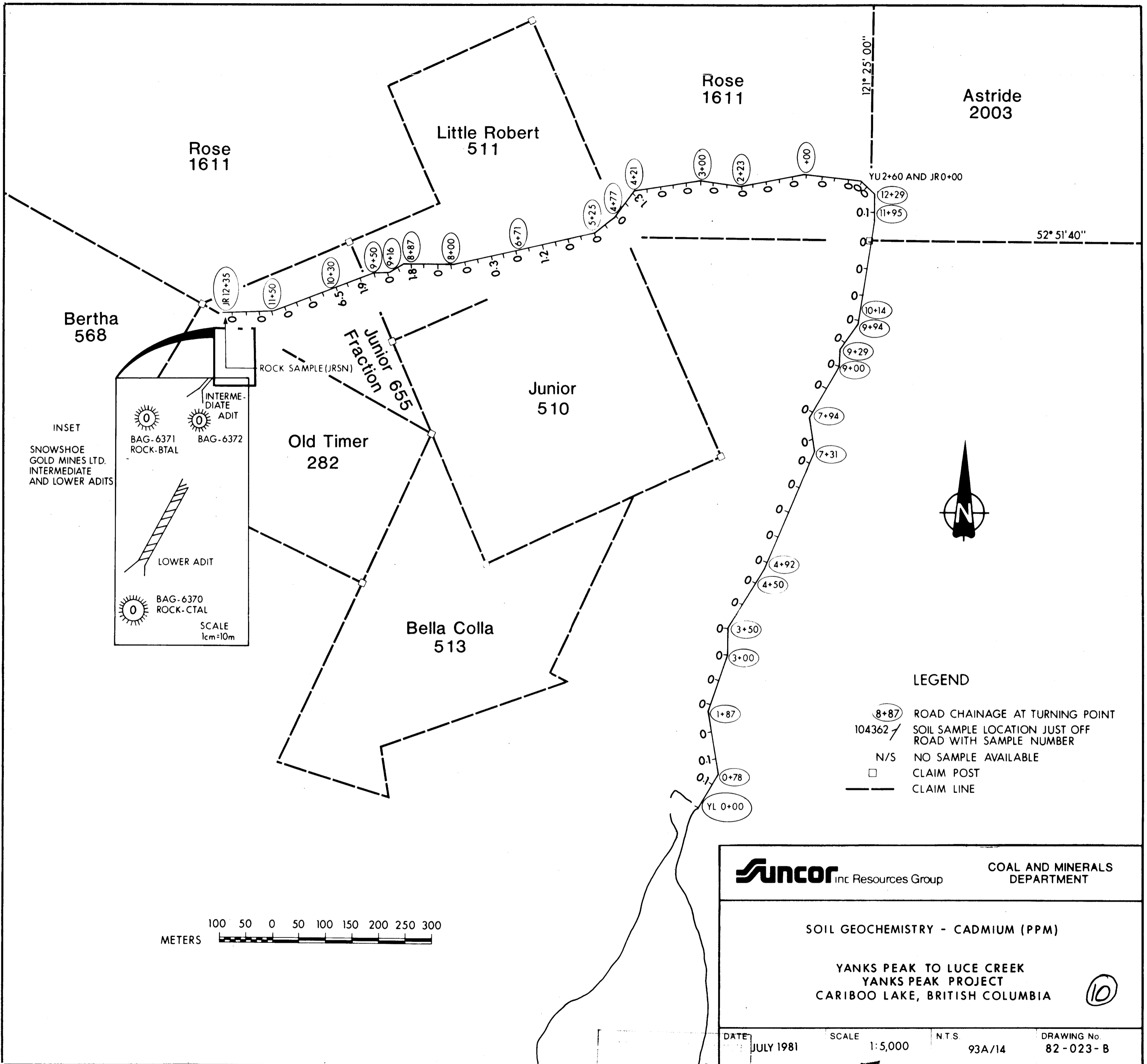
LUCE CREEK SAMPLING DONE EVERY 25m (ONLY 50m STATIONS MARKED)
 MAJOR LANDMARKS INCLUDED
 ROCK SAMPLE LOCATIONS INCLUDED

N.B. THIS IS A ROUGH SKETCH OF THE PATH OF THE RIVER
 BECAUSE OF ALL THE TURNS IT IS IMPRACTICAL TO TAKE BEARING



Suncor Inc. Resources Group		COAL AND MINERALS DEPARTMENT	
STREAM SEDIMENTS - SILVER (PPB)			
YANKS PEAK PROPERTY LUCE CREEK AREA CARIBOO LAKE, BRITISH COLUMBIA			
DATE	SCALE	N.T.S.	DRAWING No.
JULY 1981	1:5,000	93A/14	82-022-J

9



Suncor Inc Resources Group **COAL AND MINERALS DEPARTMENT**

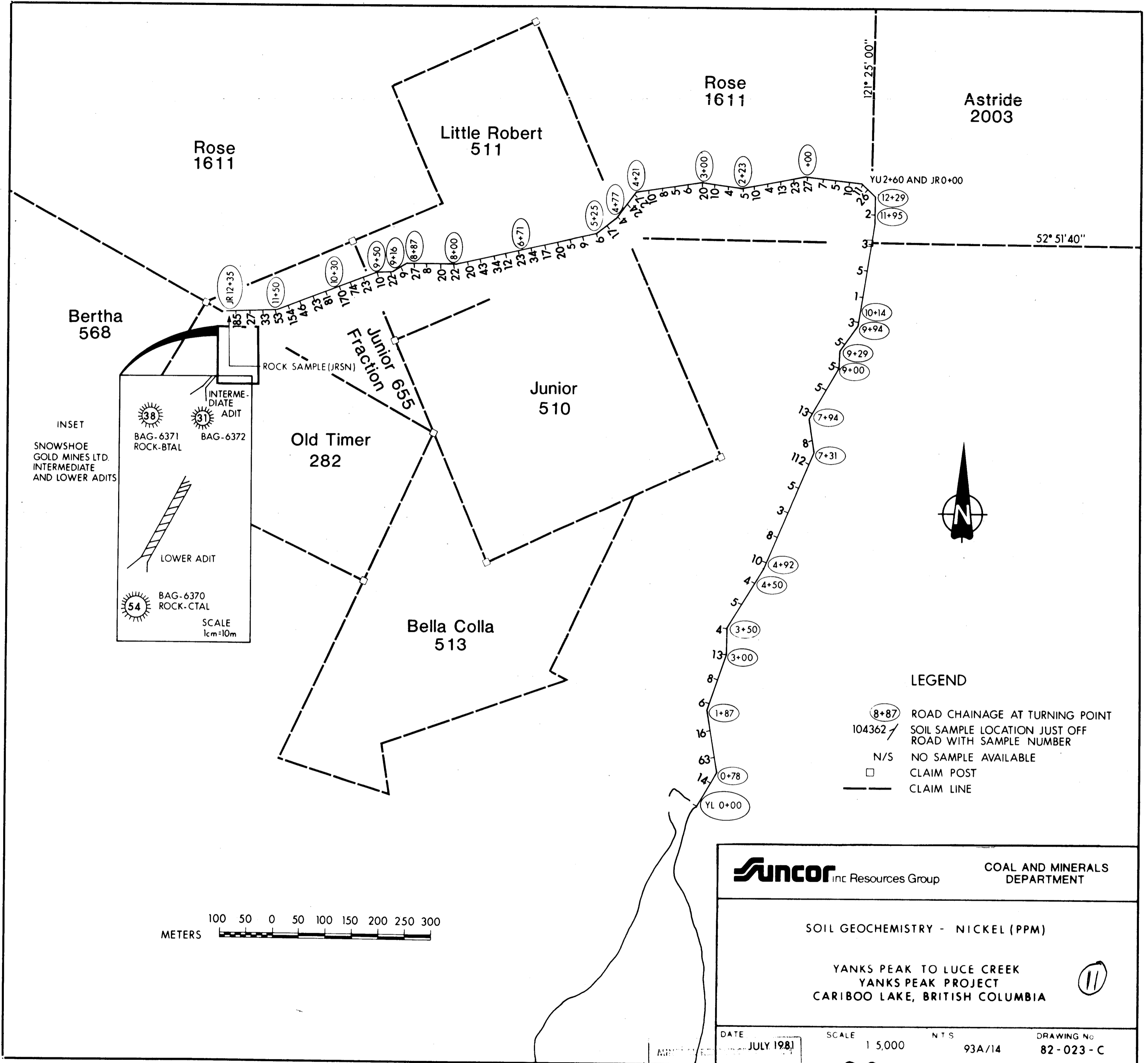
SOIL GEOCHEMISTRY - CADMIUM (PPM)

YANKS PEAK TO LUCE CREEK
YANKS PEAK PROJECT
CARIBOO LAKE, BRITISH COLUMBIA

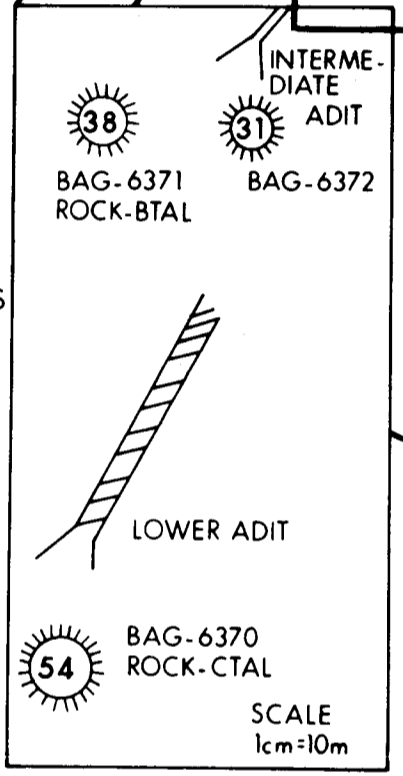
10

DATE	SCALE	N.T.S.	DRAWING No.
JULY 1981	1:5,000	93A/14	82-023-B

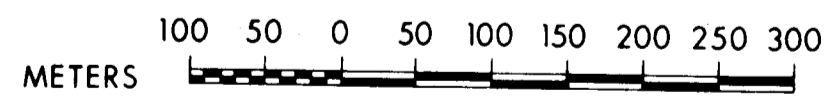
10,269 PART 3 of 3



INSET
SNOWSHOE
GOLD MINES LTD.
INTERMEDIATE
AND LOWER ADITS



- LEGEND**
- 8+87 ROAD CHAINAGE AT TURNING POINT
 - 104362 / 4+50 SOIL SAMPLE LOCATION JUST OFF ROAD WITH SAMPLE NUMBER
 - N/S NO SAMPLE AVAILABLE
 - CLAIM POST
 - CLAIM LINE



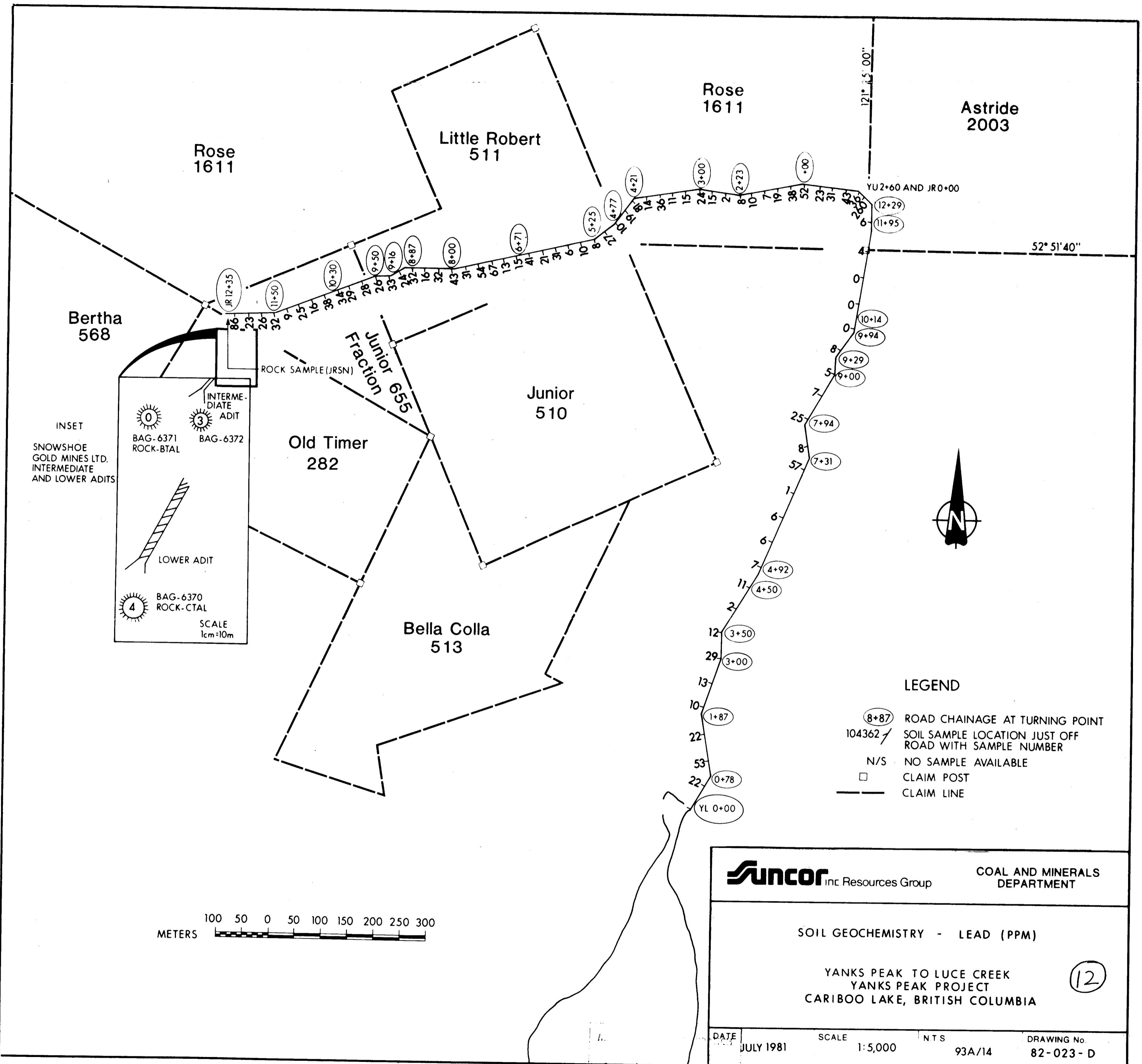
Suncor Inc Resources Group COAL AND MINERALS
DEPARTMENT

SOIL GEOCHEMISTRY - NICKEL (PPM)

YANKS PEAK TO LUCE CREEK
YANKS PEAK PROJECT
CARIBOO LAKE, BRITISH COLUMBIA

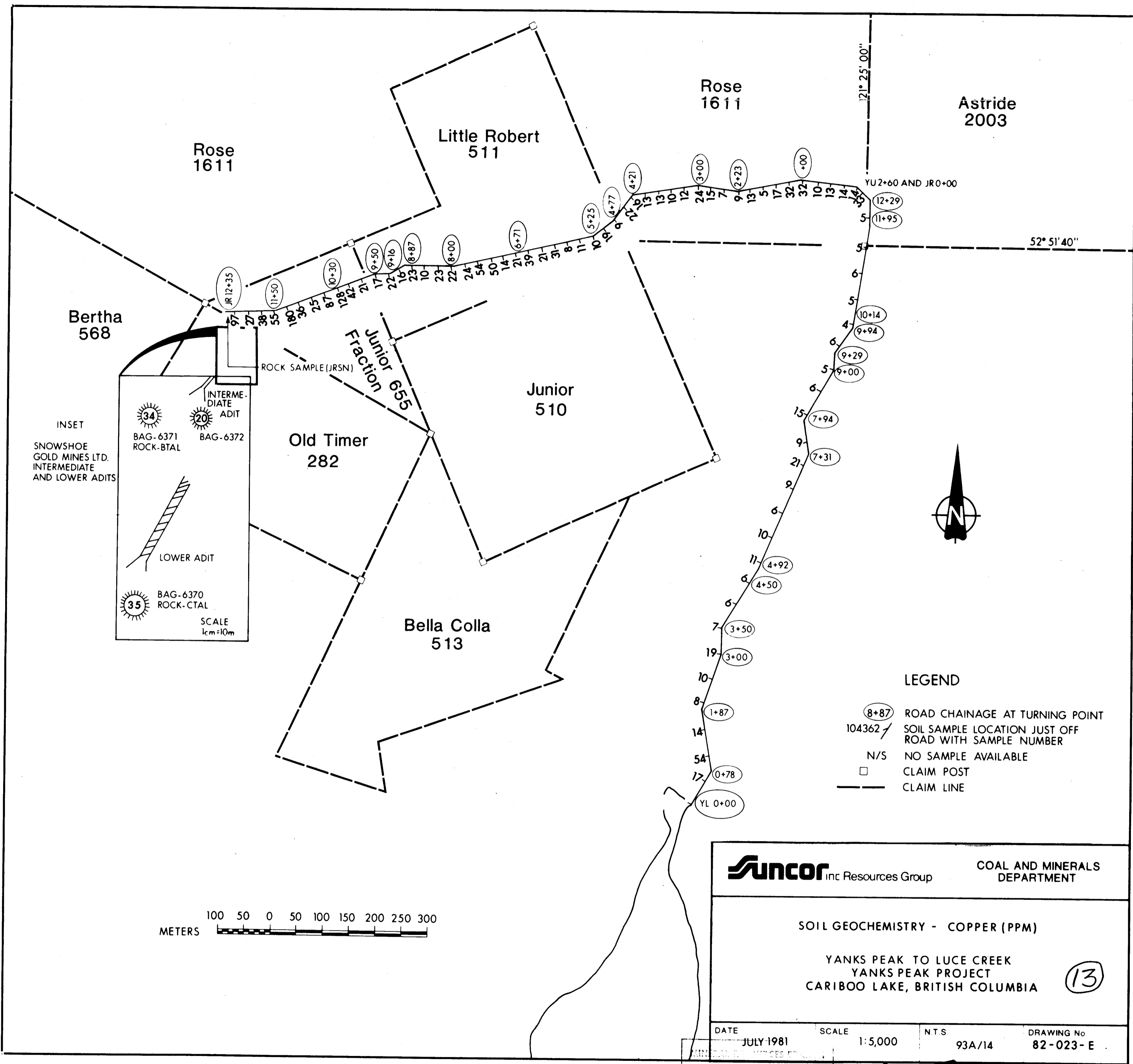
DATE: JULY 1981 SCALE: 1:5,000 N.T.S. DRAWING No: 93A/14 82-023-C

10,269 PART 3 of 3



Suncor Inc. Resources Group		COAL AND MINERALS DEPARTMENT	
SOIL GEOCHEMISTRY - LEAD (PPM)			
YANKS PEAK TO LUCE CREEK YANKS PEAK PROJECT CARIBOO LAKE, BRITISH COLUMBIA			
DATE	SCALE	NTS	DRAWING No.
JULY 1981	1:5,000	93A/14	82-023-D

10,269 PART 3 of 3



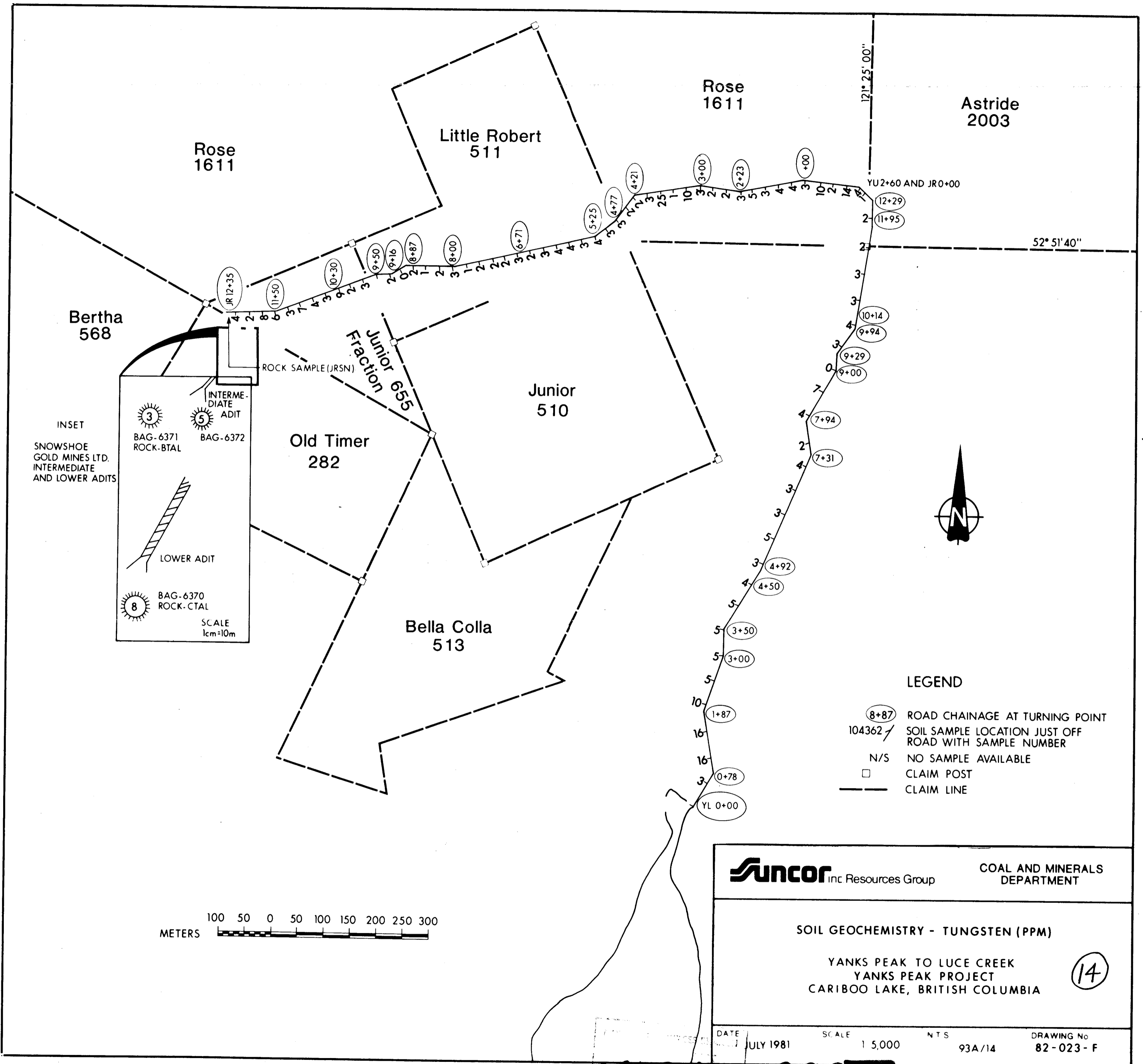
Suncor inc Resources Group COAL AND MINERALS DEPARTMENT

SOIL GEOCHEMISTRY - COPPER (PPM)

YANKS PEAK TO LUCE CREEK
 YANKS PEAK PROJECT
 CARIBOO LAKE, BRITISH COLUMBIA (13)

DATE	SCALE	N.T.S.	DRAWING No
JULY 1981	1:5,000	93A/14	82-023-E

10,269 PART 3 of 3



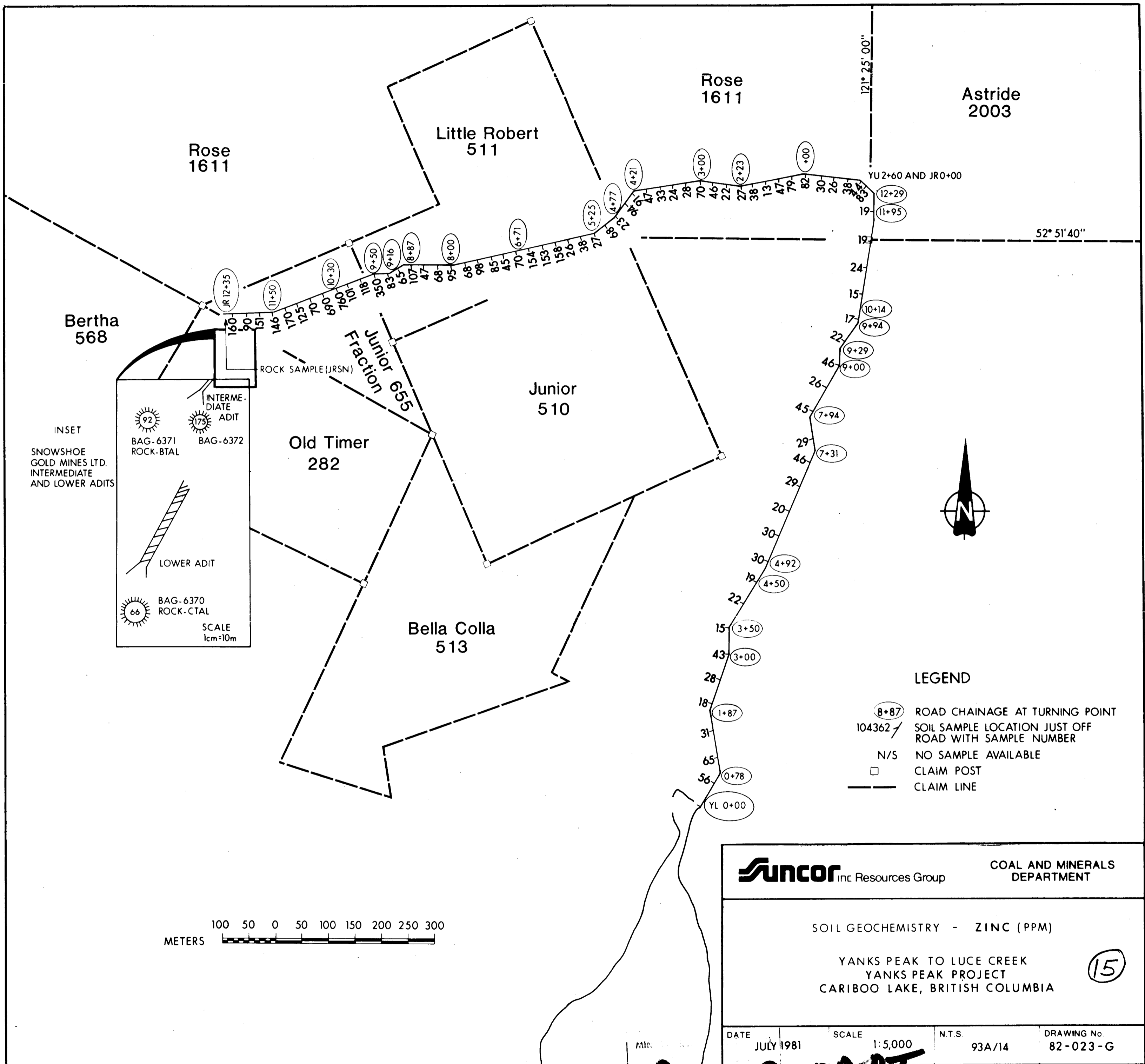
Suncor Inc Resources Group COAL AND MINERALS DEPARTMENT

SOIL GEOCHEMISTRY - TUNGSTEN (PPM)

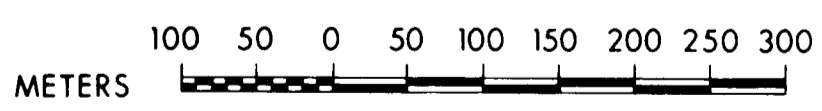
YANKS PEAK TO LUCE CREEK
 YANKS PEAK PROJECT
 CARIBOO LAKE, BRITISH COLUMBIA

DATE: JULY 1981 SCALE: 1:5,000 NTS: 93A/14 DRAWING No: 82-023-F

10,269 PART 3 of 3



- LEGEND**
- 8+87 ROAD CHAINAGE AT TURNING POINT
 - 104362 / SOIL SAMPLE LOCATION JUST OFF ROAD WITH SAMPLE NUMBER
 - N/S NO SAMPLE AVAILABLE
 - CLAIM POST
 - CLAIM LINE



Suncor inc Resources Group **COAL AND MINERALS DEPARTMENT**

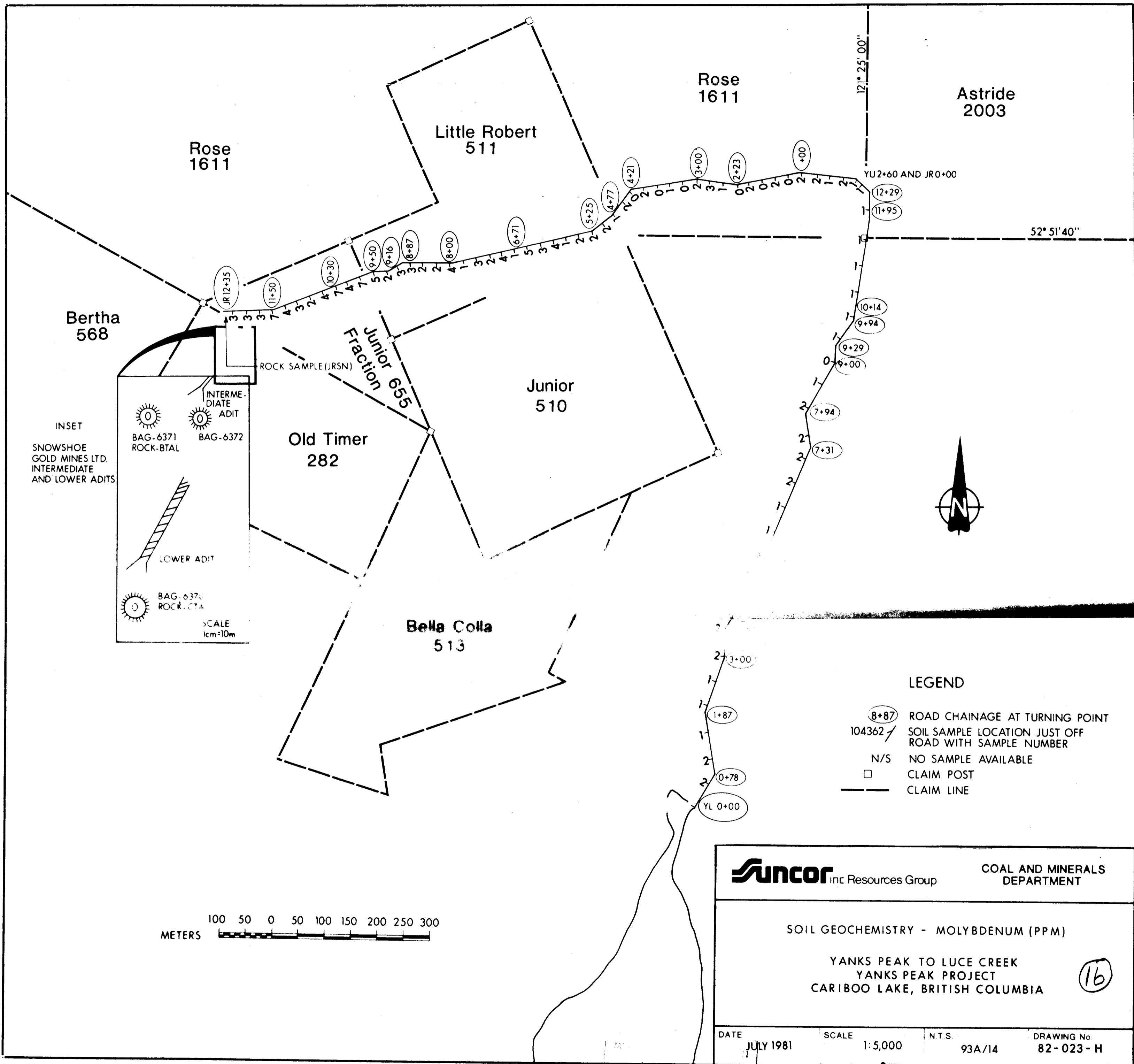
SOIL GEOCHEMISTRY - ZINC (PPM)

YANKS PEAK TO LUCE CREEK
YANKS PEAK PROJECT
CARIBOO LAKE, BRITISH COLUMBIA

15

DATE	JULY 1981	SCALE	1:5,000	N.T.S.	93A/14	DRAWING No.	82-023-G
------	-----------	-------	---------	--------	--------	-------------	----------

10269 PART 3 of 3



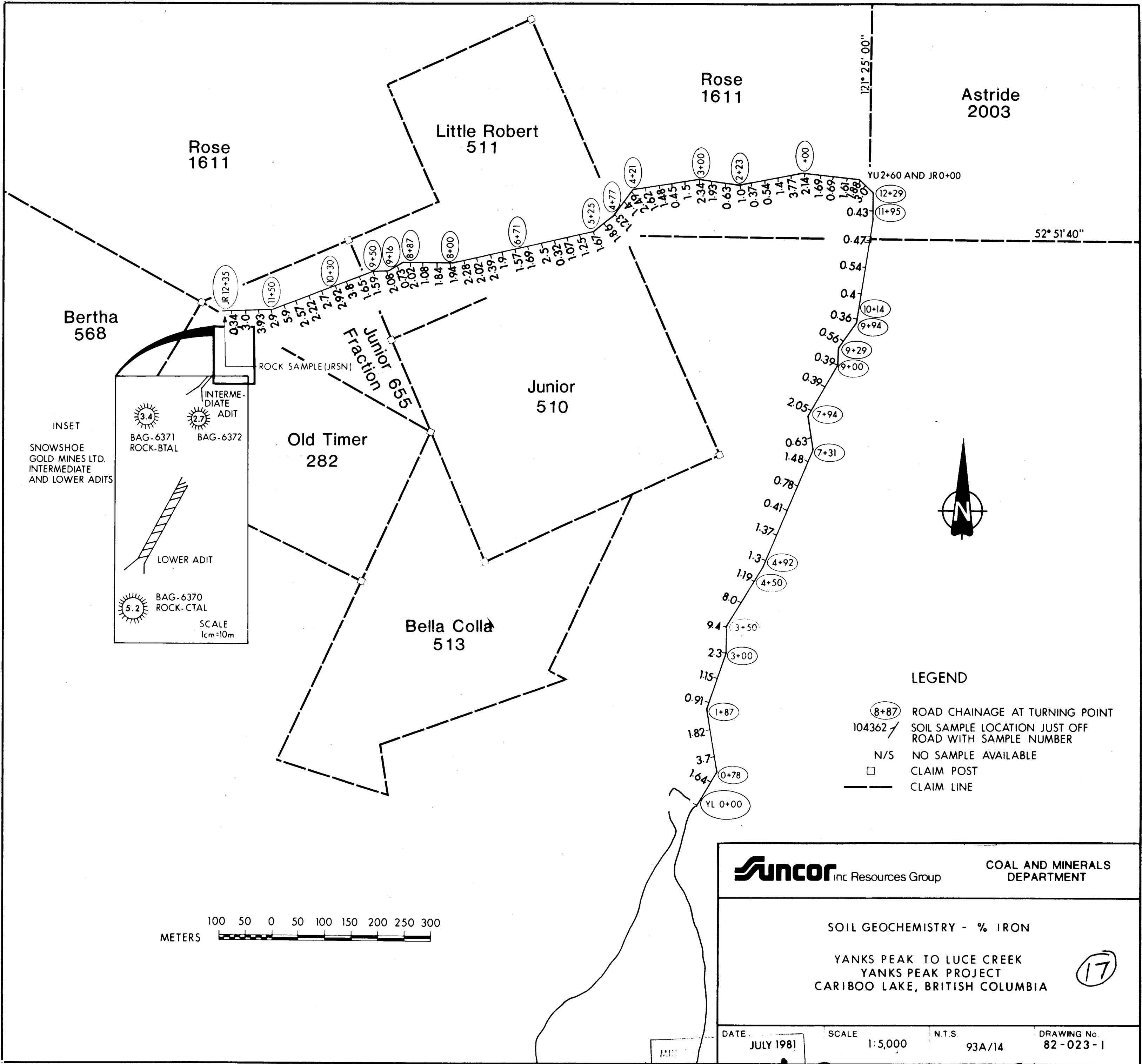
Suncor inc Resources Group COAL AND MINERALS DEPARTMENT

SOIL GEOCHEMISTRY - MOLYBDENUM (PPM)

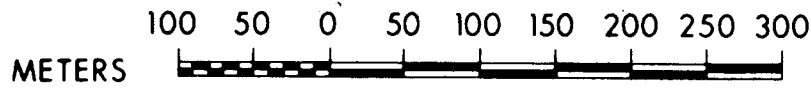
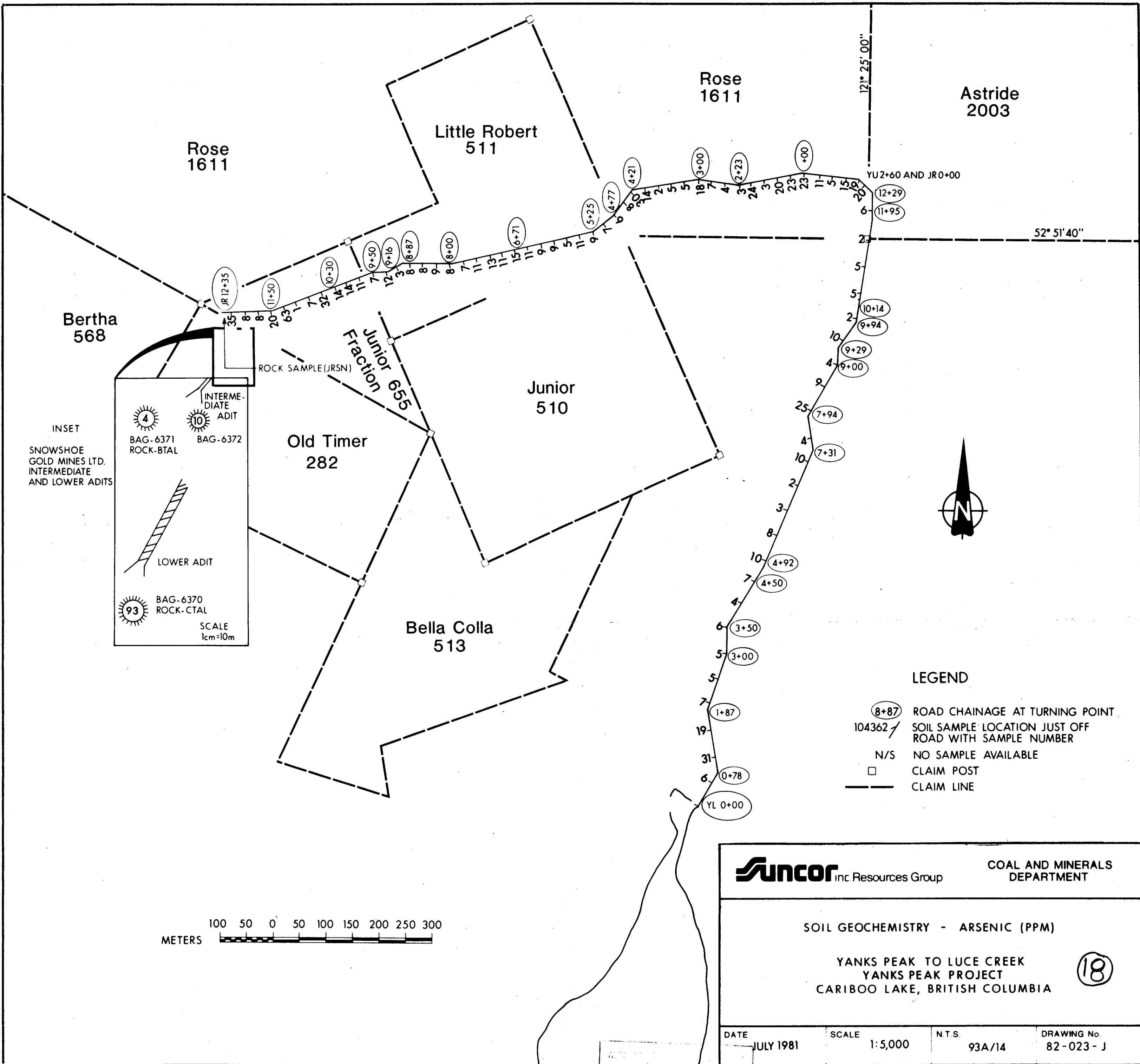
YANKS PEAK TO LUCE CREEK
YANKS PEAK PROJECT
CARIBOO LAKE, BRITISH COLUMBIA

DATE: JULY 1981 SCALE: 1:5,000 N.T.S. DRAWING No. 82-023-H

10,269 PART 3 of 3

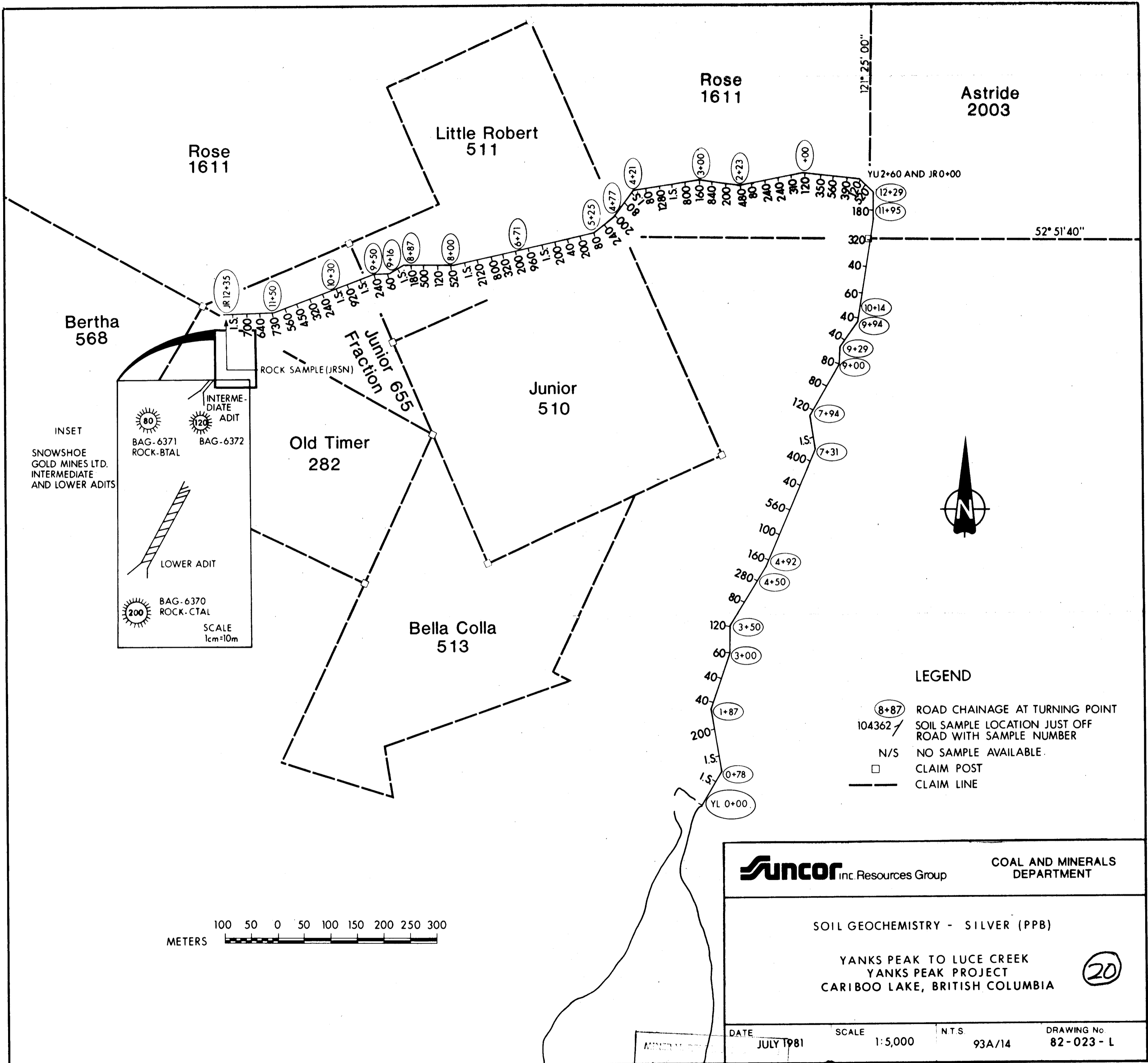


10,269 PART 3 of 3



Suncor inc Resources Group		COAL AND MINERALS DEPARTMENT	
SOIL GEOCHEMISTRY - ARSENIC (PPM)			
YANKS PEAK TO LUCE CREEK YANKS PEAK PROJECT CARIBOO LAKE, BRITISH COLUMBIA			(18)
DATE	SCALE	N.T.S.	DRAWING No.
JULY 1981	1:5,000	93A/14	82-023-J

10,269 PART 3 of 3



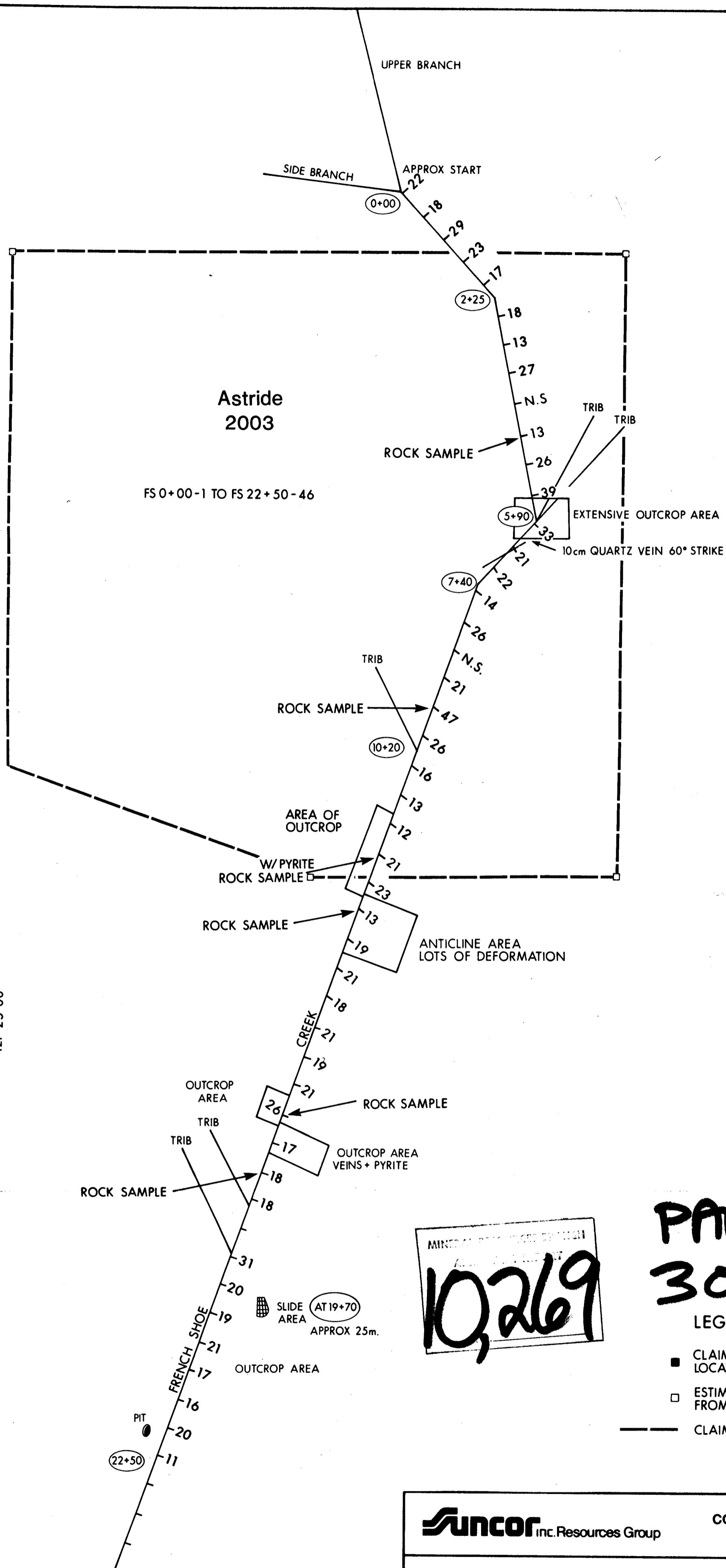
Suncor inc. Resources Group COAL AND MINERALS DEPARTMENT

SOIL GEOCHEMISTRY - SILVER (PPB)

YANKS PEAK TO LUCE CREEK
YANKS PEAK PROJECT
CARIBOO LAKE, BRITISH COLUMBIA

DATE: JULY 1981 SCALE: 1:5,000 N.T.S. 93A/14 DRAWING No. 82-023-L

10,269 PART 3 of 3



52° 51' 40" N

121° 25' 00"

**Astride
2003**

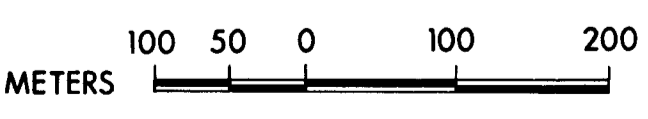
FS 0+00-1 TO FS 22+50-46

MINERAL DEVELOPMENT DIVISION
10,269

**PART
3 of 3**

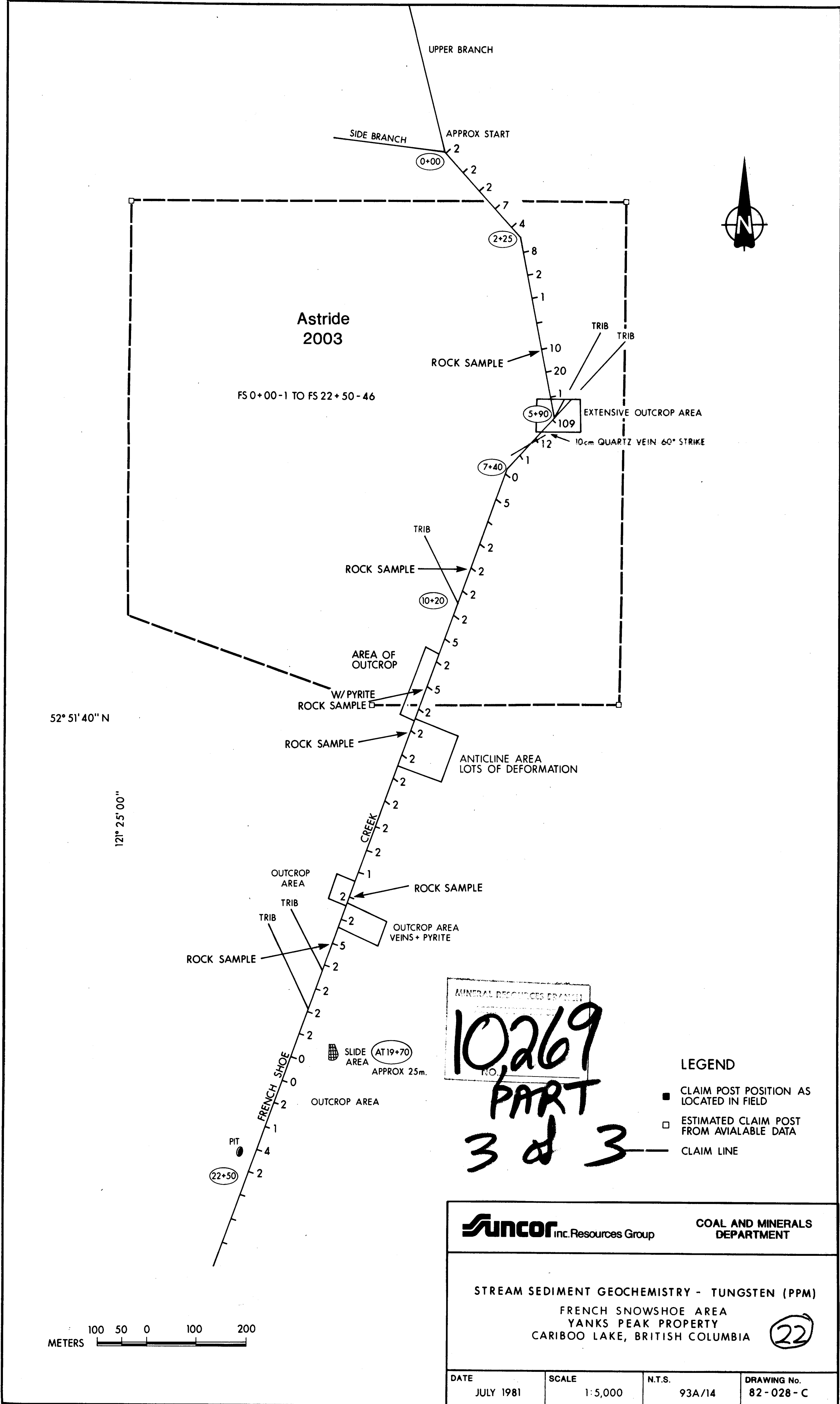
LEGEND

- CLAIM POST POSITION AS LOCATED IN FIELD
- ESTIMATED CLAIM POST FROM AVIALABLE DATA
- CLAIM LINE



Suncor Inc. Resources Group		COAL AND MINERALS DEPARTMENT	
STREAM SEDIMENT GEOCHEMISTRY - COPPER (PPM) FRENCH SNOWSHOE AREA YANKS PEAK PROPERTY CARIBOO LAKE, BRITISH COLUMBIA			
DATE	SCALE	N.T.S.	DRAWING No.
JULY 1981	1:5,000	93A/14	82-028-B

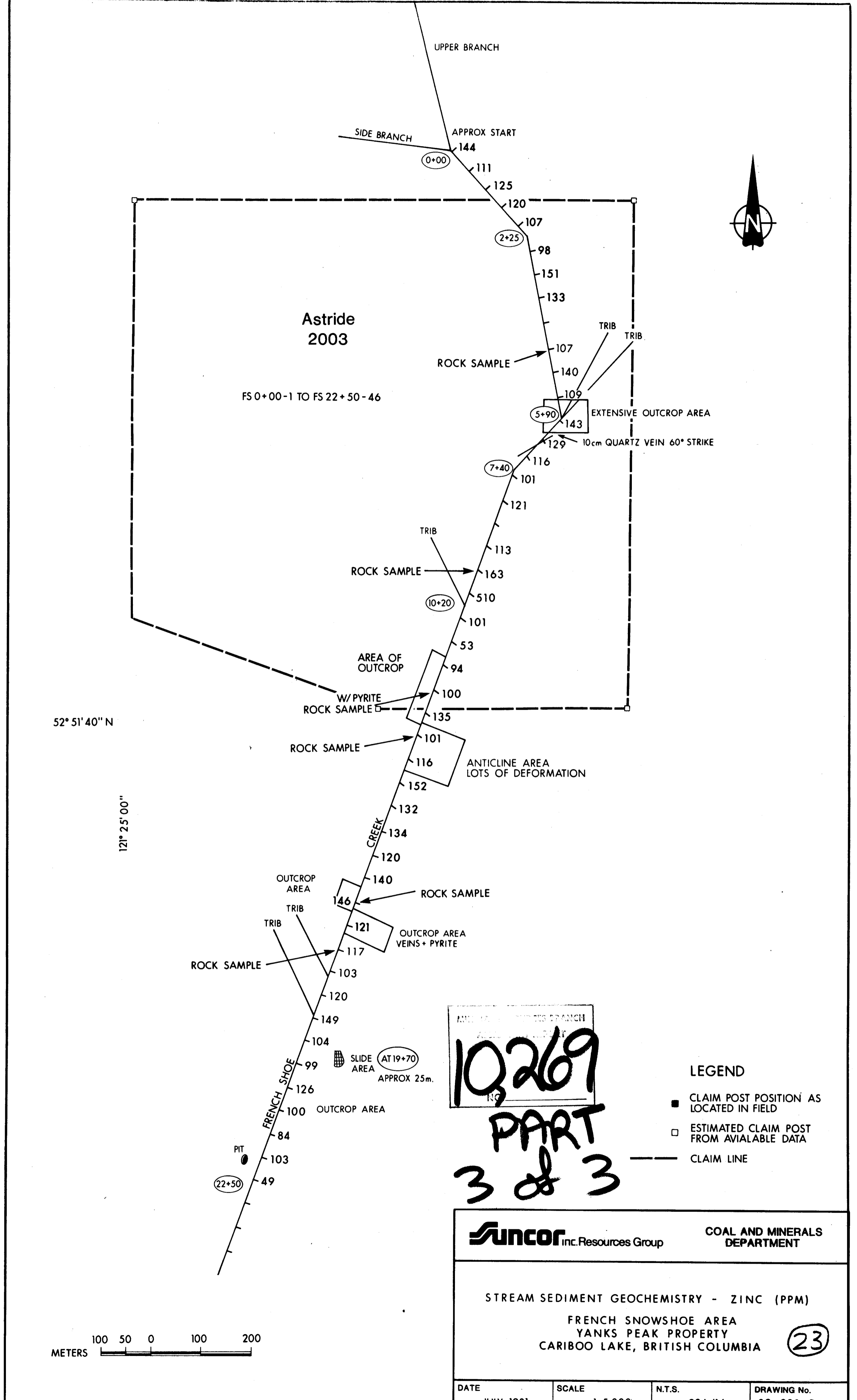
(21)



MINERAL RESOURCES BRANCH
 10269
 PART
 3 of 3

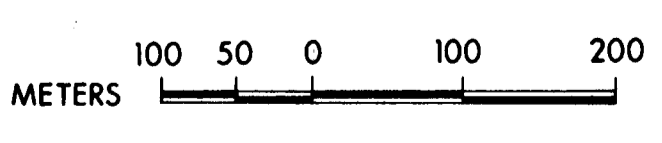
- LEGEND**
- CLAIM POST POSITION AS LOCATED IN FIELD
 - ESTIMATED CLAIM POST FROM AVIALABLE DATA
 - CLAIM LINE

		COAL AND MINERALS DEPARTMENT	
STREAM SEDIMENT GEOCHEMISTRY - TUNGSTEN (PPM) FRENCH SNOWSHOE AREA YANKS PEAK PROPERTY CARIBOO LAKE, BRITISH COLUMBIA (22)			
DATE	SCALE	N.T.S.	DRAWING No.
JULY 1981	1:5,000	93A/14	82-028-C



52° 51' 40" N

121° 25' 00"



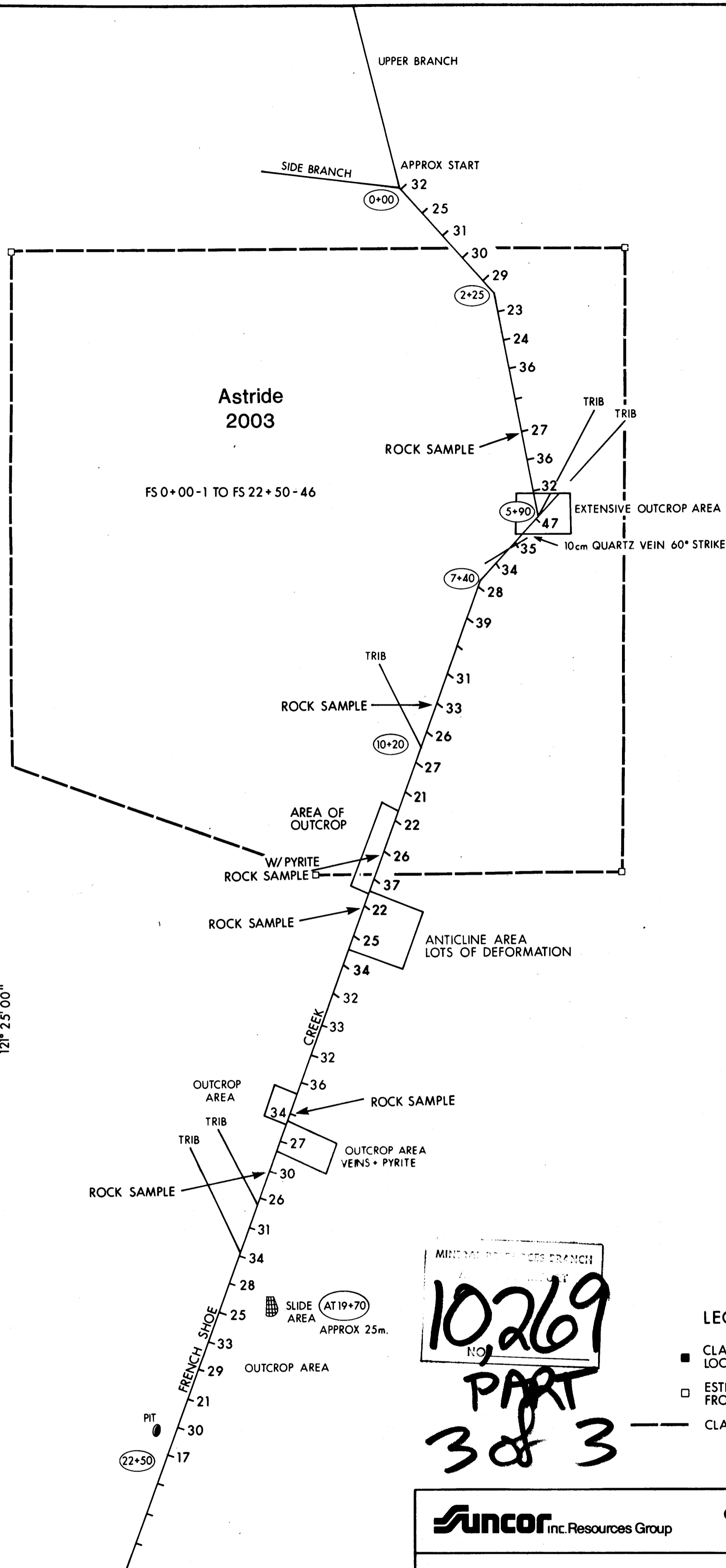
10269
PART
3 & 3

LEGEND

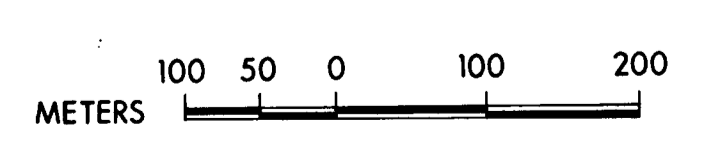
- CLAIM POST POSITION AS LOCATED IN FIELD
- ESTIMATED CLAIM POST FROM AVIALABLE DATA
- CLAIM LINE

Suncor inc. Resources Group		COAL AND MINERALS DEPARTMENT	
STREAM SEDIMENT GEOCHEMISTRY - ZINC (PPM) FRENCH SNOWSHOE AREA YANKS PEAK PROPERTY CARIBOO LAKE, BRITISH COLUMBIA			
DATE	SCALE	N.T.S.	DRAWING No.
JULY 1981	1:5,000	93A/14	82-028-D

(23)



52° 51' 40" N
121° 25' 00"



MINERAL RESOURCES BRANCH
10,269
PART
3 of 3

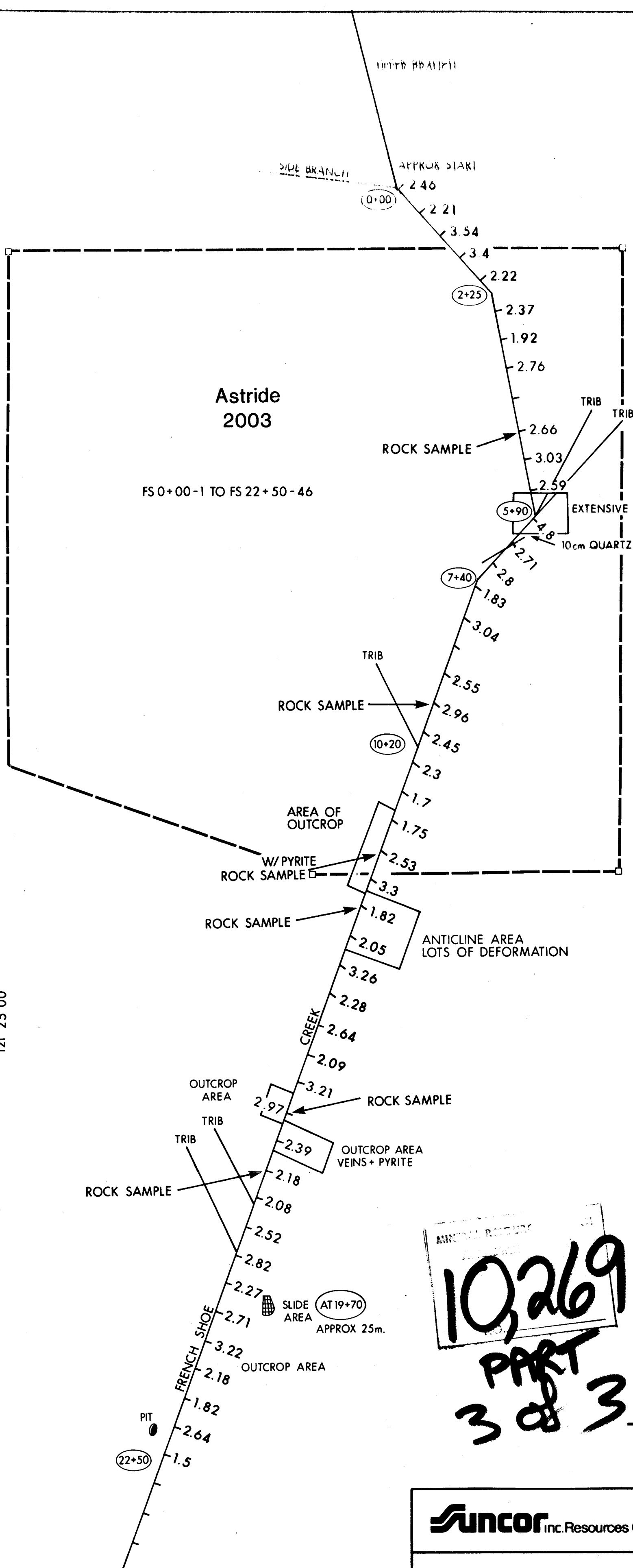
- LEGEND**
- CLAIM POST POSITION AS LOCATED IN FIELD
 - ESTIMATED CLAIM POST FROM AVIALABLE DATA
 - CLAIM LINE

Suncor inc. Resources Group		COAL AND MINERALS DEPARTMENT	
STREAM SEDIMENT GEOCHEMISTRY - NICKEL (PPM) FRENCH SNOWSHOE AREA YANKS PEAK PROPERTY CARIBOO LAKE, BRITISH COLUMBIA			
DATE	SCALE	N.T.S.	DRAWING No.
JULY 1981	1:5,000	93A/14	82-028-E

24

52° 51' 40" N

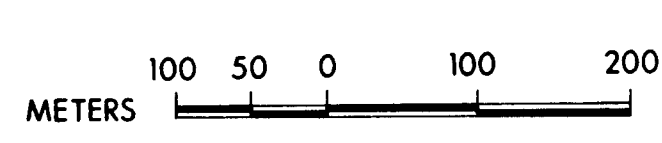
121° 25' 00"



MINERAL RIGHTS
10,269
 PART
 3 of 3

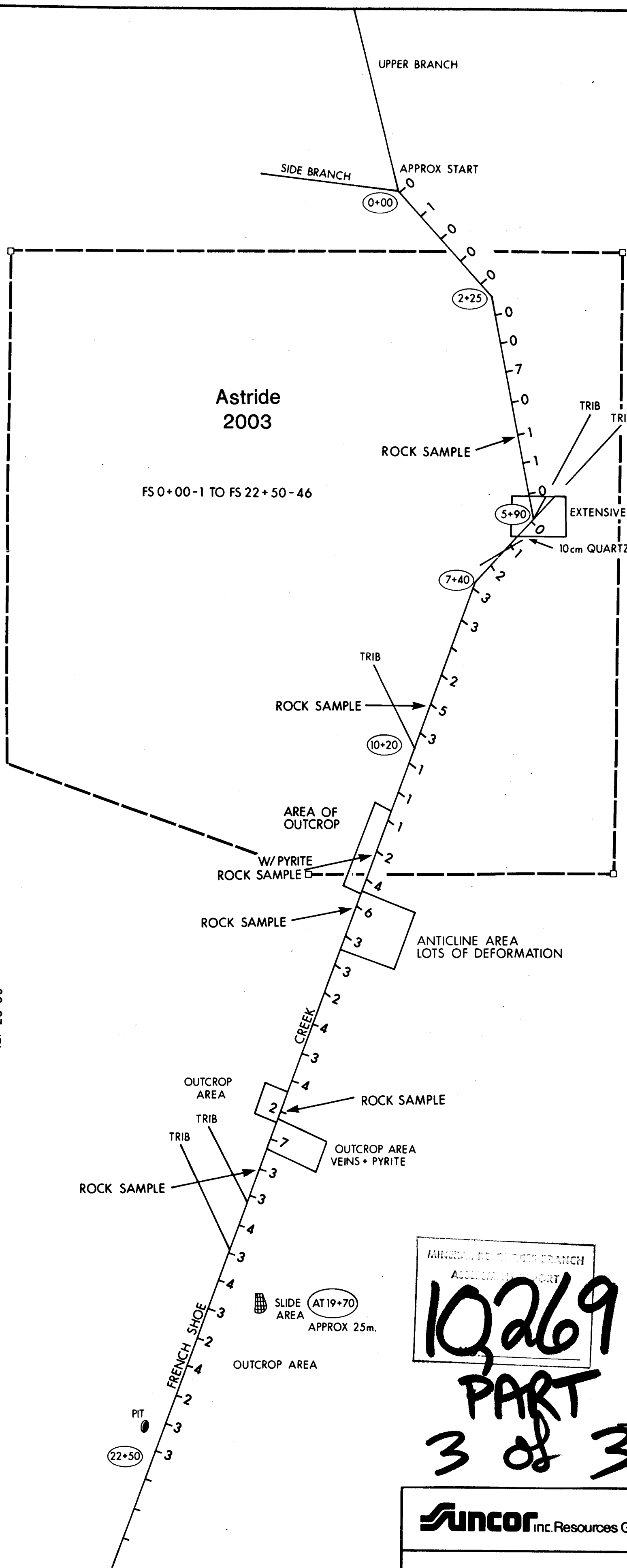
LEGEND

- CLAIM POST POSITION AS LOCATED IN FIELD
- ESTIMATED CLAIM POST FROM AVIALABLE DATA
- CLAIM LINE



SUNCOR Inc. Resources Group		COAL AND MINERALS DEPARTMENT	
STREAM SEDIMENT GEOCHEMISTRY % IRON FRENCH SNOWSHOE AREA YANKS PEAK PROPERTY CARIBOO LAKE, BRITISH COLUMBIA			
DATE	SCALE	N.T.S.	DRAWING No.
JULY 1981	1 5,000	93A/14	82-028-F

25



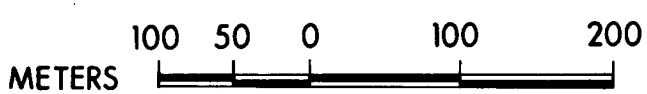
52° 51' 40" N

121° 25' 00"

MINING BY SURFACE BRANCH
 ACCORDING TO REPORT
10269
PART
3 of 3

LEGEND

- CLAIM POST POSITION AS LOCATED IN FIELD
- ESTIMATED CLAIM POST FROM AVAILABLE DATA
- CLAIM LINE



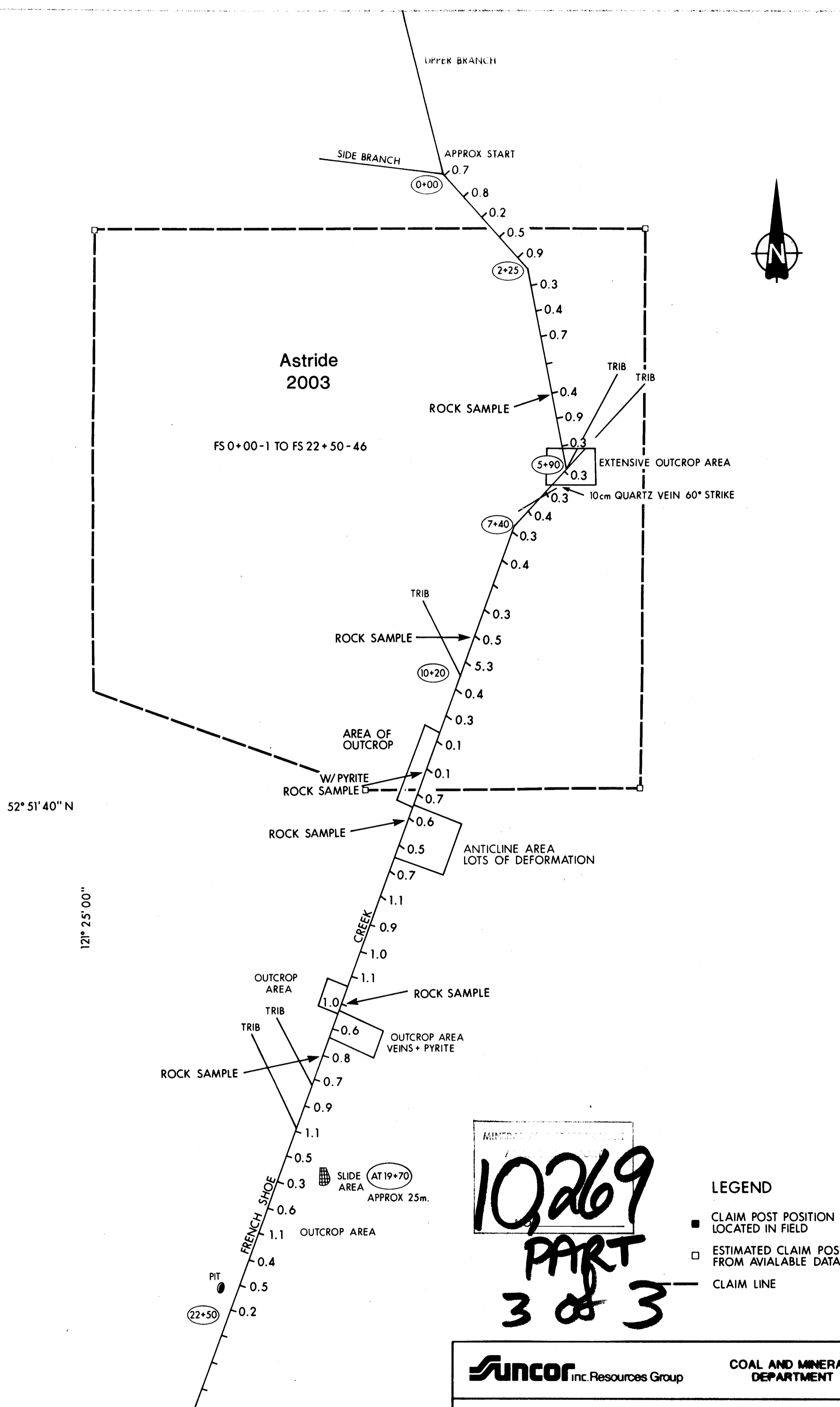
Suncor Inc. Resources Group

COAL AND MINERALS DEPARTMENT

STREAM SEDIMENT GEOCHEMISTRY - MOLYBDENUM (PPM)
 FRENCH SNOWSHOE AREA
 YANKS PEAK PROPERTY
 CARIBOO LAKE, BRITISH COLUMBIA

(26)

DATE JULY 1981	SCALE 1:5,000	N.T.S. 93A/14	DRAWING No. 82-028-G
-------------------	------------------	------------------	-------------------------



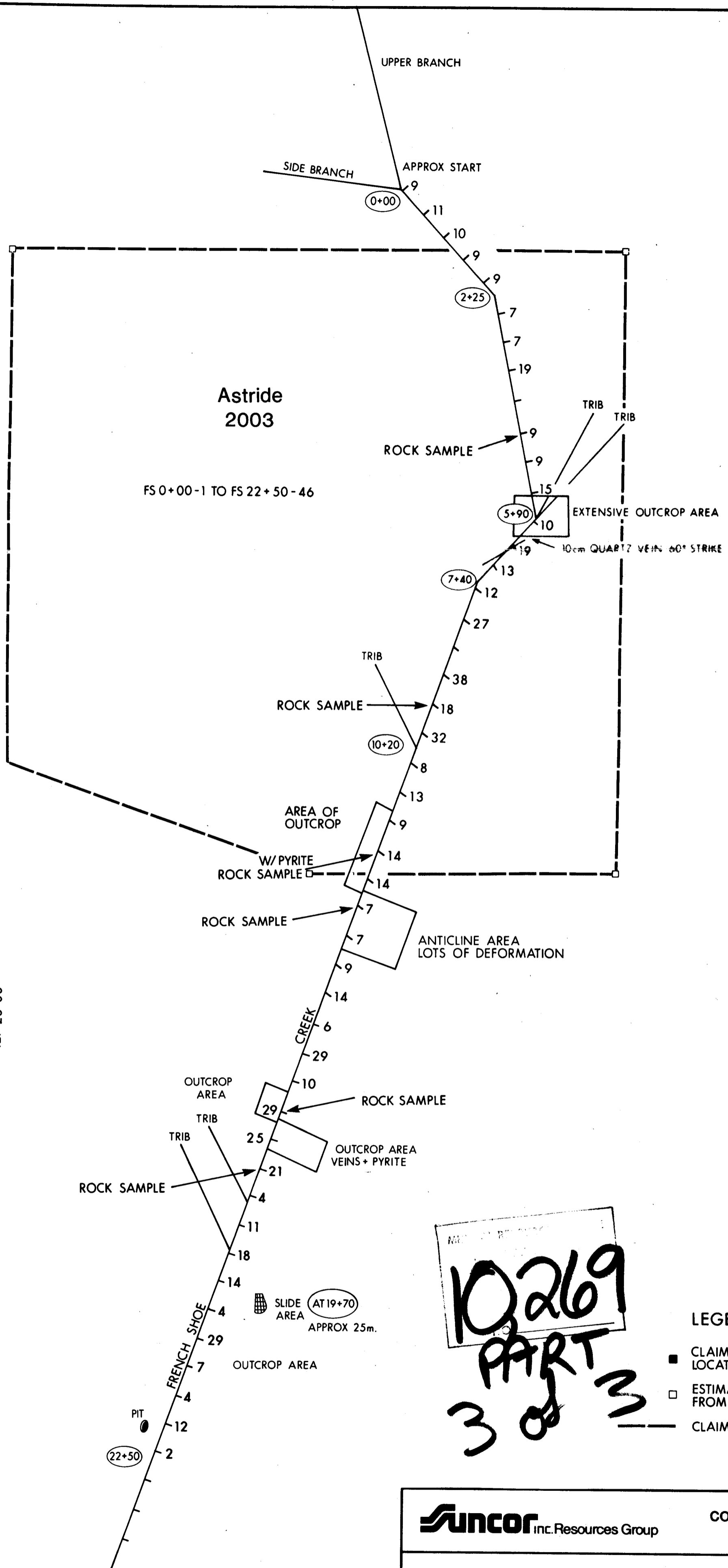
MINERAL CLAIM REGISTRY
10269
 PART
 3 of 3

- LEGEND**
- CLAIM POST POSITION AS LOCATED IN FIELD
 - ESTIMATED CLAIM POST FROM AVAILABLE DATA
 - CLAIM LINE

Suncor Inc. Resources Group COAL AND MINERALS DEPARTMENT

STREAM SEDIMENT GEOCHEMISTRY - CADMIUM (PPM)
 FRENCH SNOWSHOE AREA
 YANKS PEAK PROPERTY
 CARIBOO LAKE, BRITISH COLUMBIA (27)

DATE JULY 1981	SCALE 1:5,000	N.T.S. 93A/14	DRAWING No. 82-028-H
-------------------	------------------	------------------	-------------------------



10269
PART
3 of 3

LEGEND

- CLAIM POST POSITION AS LOCATED IN FIELD
- ESTIMATED CLAIM POST FROM AVIALABLE DATA
- CLAIM LINE

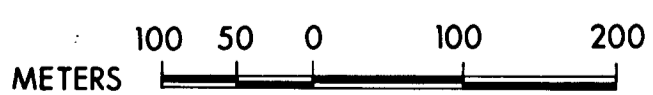
Suncor inc. Resources Group

COAL AND MINERALS DEPARTMENT

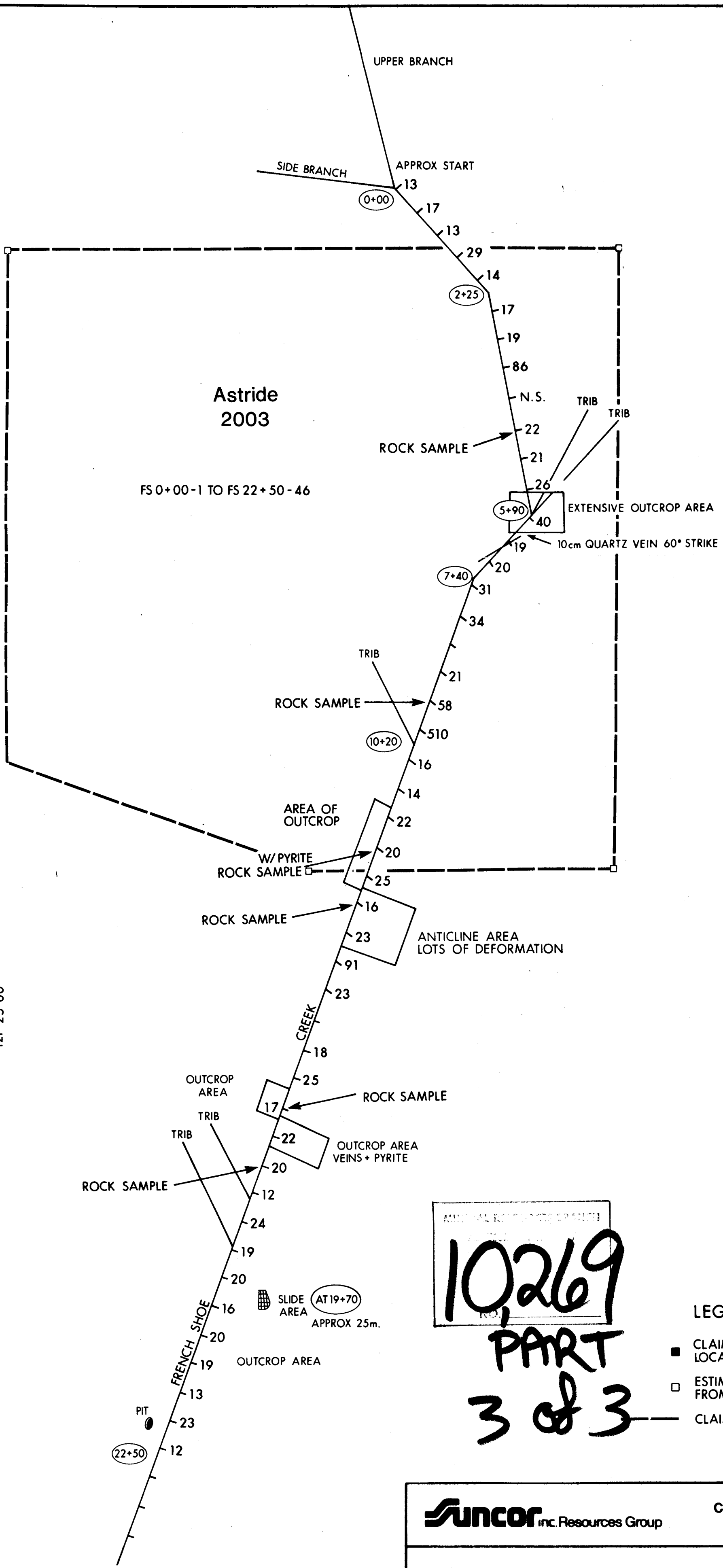
STREAM SEDIMENT GEOCHEMISTRY - ARSENIC (PPM)

FRENCH SNOWSHOE AREA
YANKS PEAK PROPERTY
CARIBOO LAKE, BRITISH COLUMBIA

(28)

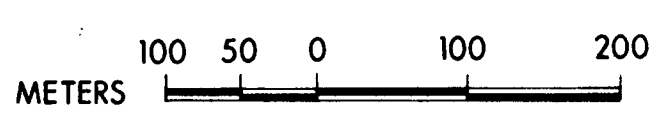


DATE JULY 1981	SCALE 1:5,000	N.T.S. 93A/14	DRAWING No. 82-028-1
-------------------	------------------	------------------	-------------------------



52° 51' 40" N

121° 25' 00"



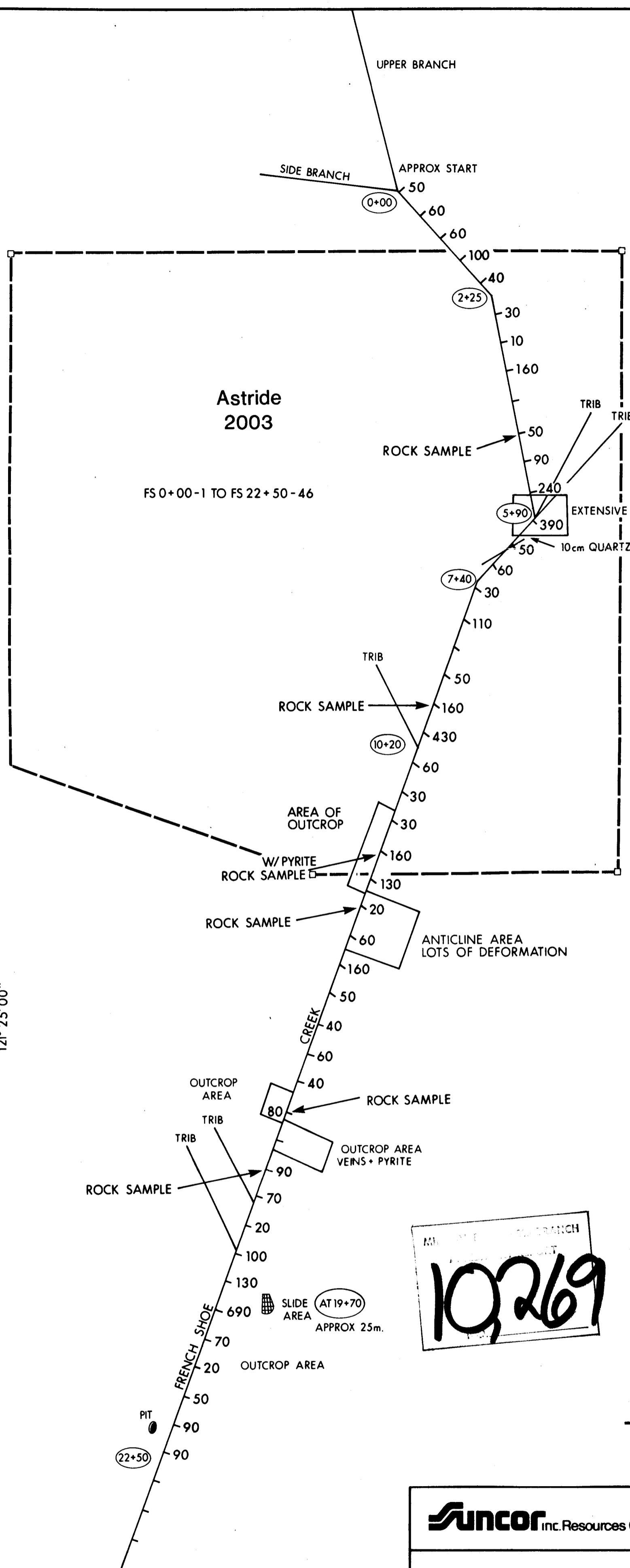
MINERAL RIGHTS REPORT BRANCH
10269
 PART
 3 of 3

LEGEND

- CLAIM POST POSITION AS LOCATED IN FIELD
- ESTIMATED CLAIM POST FROM AVAILABLE DATA
- CLAIM LINE

Suncor inc. Resources Group		COAL AND MINERALS DEPARTMENT	
STREAM SEDIMENT GEOCHEMISTRY - LEAD (PPM) FRENCH SNOWSHOE AREA YANKS PEAK PROPERTY CARIBOO LAKE, BRITISH COLUMBIA			
DATE 1981	SCALE 1:5000	NTS 93A 4	DRAWING NO. 82-028 J

(29)



52° 51' 40" N

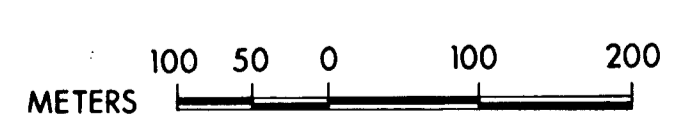
121° 25' 00"

**PART
3 of 3**

10269

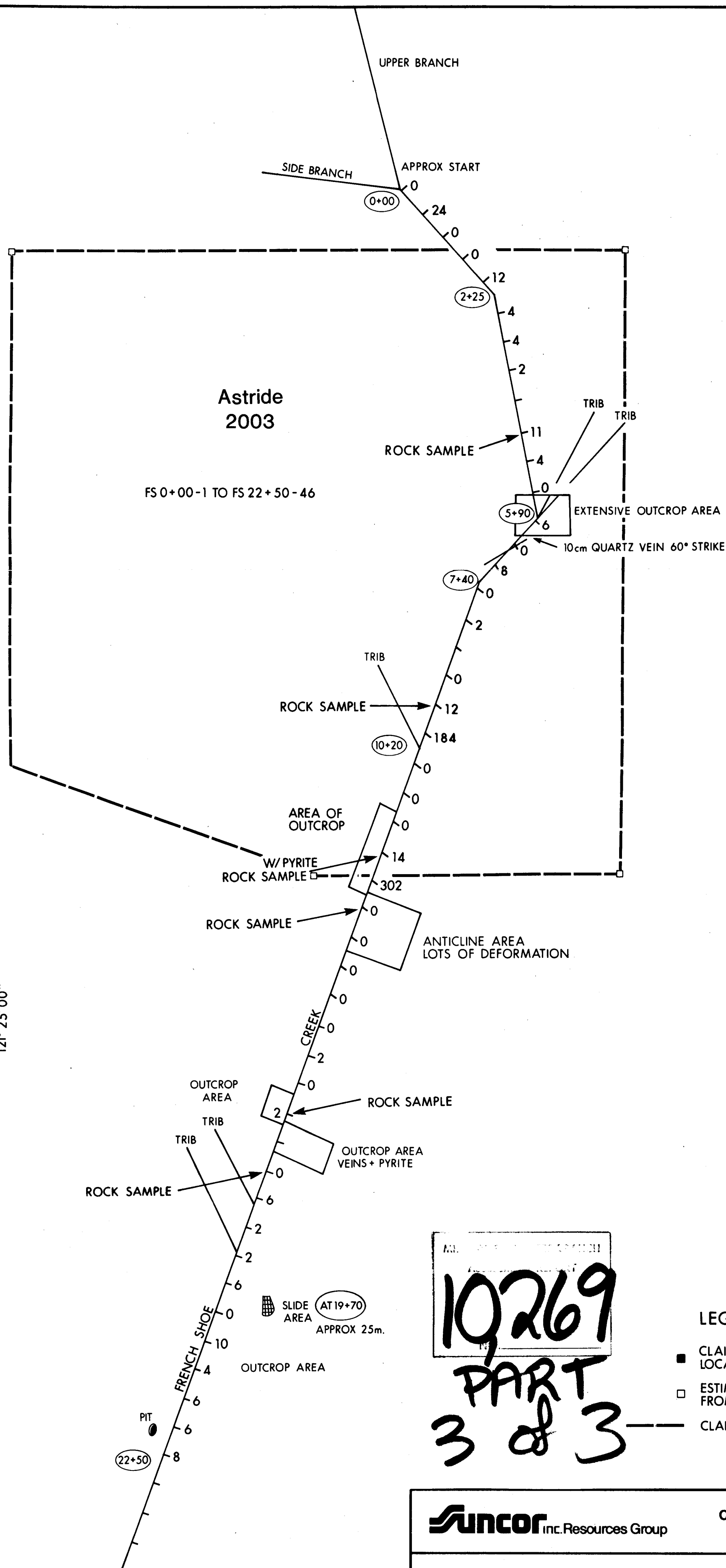
LEGEND

- CLAIM POST POSITION AS LOCATED IN FIELD
- ESTIMATED CLAIM POST FROM AVIALABLE DATA
- CLAIM LINE



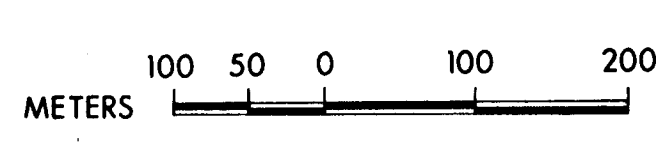
Suncor Inc. Resources Group		COAL AND MINERALS DEPARTMENT	
SOIL & ROCK GEOCHEMISTRY - SILVER (PPM)			
FRENCH SNOWSHOE AREA YANKS PEAK PROPERTY CARIBOO LAKE, BRITISH COLUMBIA			
DATE JULY 1981	SCALE 1:5,000	NTS 93A/14	DRAWING No. 82-028-K

30



52° 51' 40" N

121° 25' 00"



10269
PART
3 of 3

LEGEND

- CLAIM POST POSITION AS LOCATED IN FIELD
- ESTIMATED CLAIM POST FROM AVIALABLE DATA
- CLAIM LINE

		COAL AND MINERALS DEPARTMENT	
STREAM SEDIMENT GEOCHEMISTRY - GOLD (PPB)			
FRENCH SNOWSHOE AREA YANKS PEAK PROPERTY CARIBOO LAKE, BRITISH COLUMBIA			
DATE	SCALE	N.T.S.	DRAWING No.
JULY 1981	1:5,000	93A/14	82-028-L

31

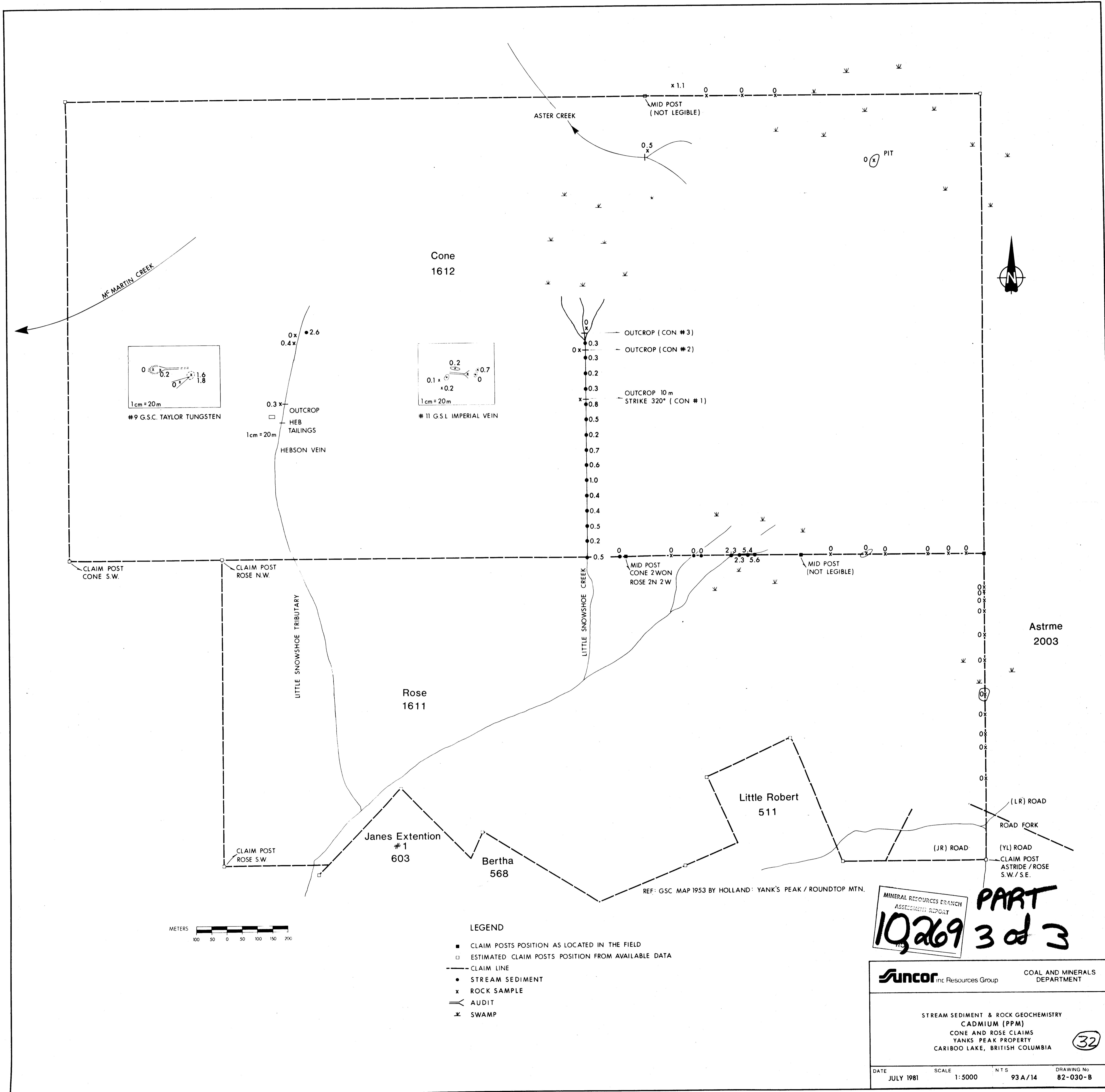
IRON MAIDEN®
U. S. A. DESIGN PATENT 4139248 1979
CANADIAN IND. DESIGN REG. NO. 42524
CANADIAN PATENT 1065729 1979



(RD) 1977

IRON MAIDEN® SYSTEMS LTD. CALGARY, ALBERTA, CANADA

IM 42

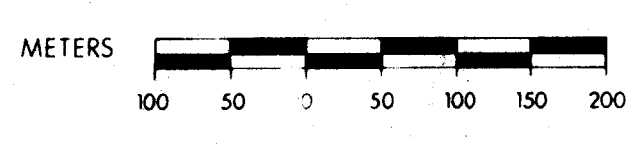
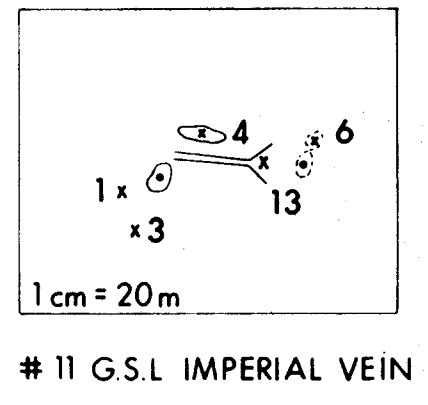
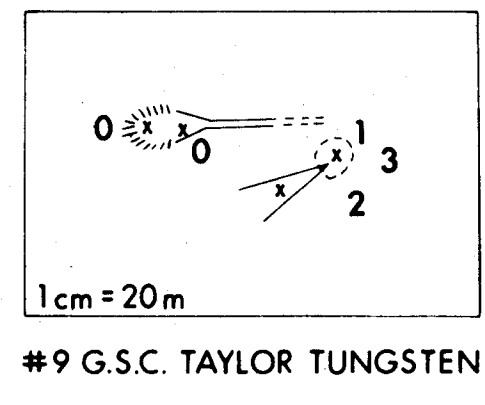
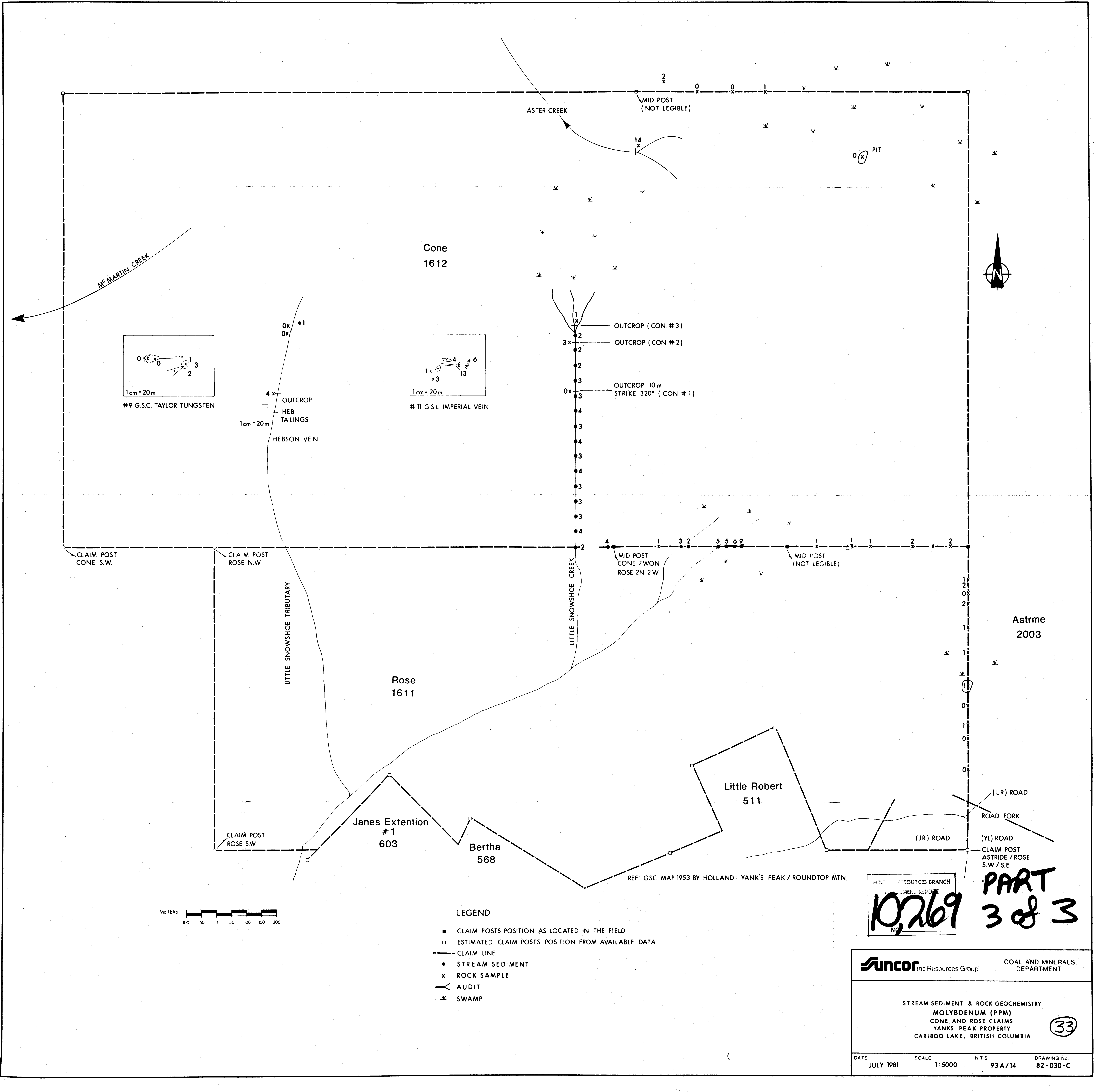


MINERAL RESOURCES BRANCH
ASSESSMENT REPORT
10269 PART
3 of 3

Suncor Inc Resources Group COAL AND MINERALS DEPARTMENT

STREAM SEDIMENT & ROCK GEOCHEMISTRY
CADMIUM (PPM)
CONE AND ROSE CLAIMS
YANK'S PEAK PROPERTY
CARIBOO LAKE, BRITISH COLUMBIA (32)

DATE: JULY 1981 SCALE: 1:5000 N.T.S. 93 A/14 DRAWING No: 82-030-B



- LEGEND**
- CLAIM POSTS POSITION AS LOCATED IN THE FIELD
 - ESTIMATED CLAIM POSTS POSITION FROM AVAILABLE DATA
 - CLAIM LINE
 - STREAM SEDIMENT
 - x ROCK SAMPLE
 - AUDIT
 - * SWAMP


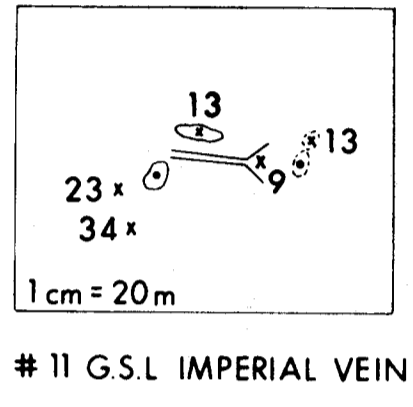
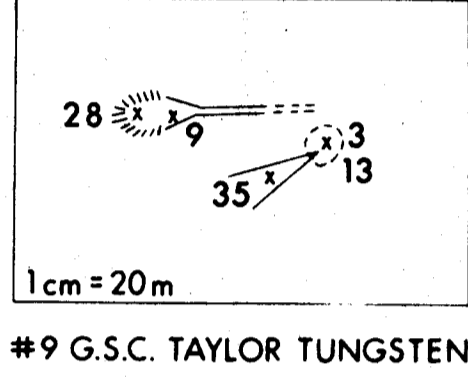
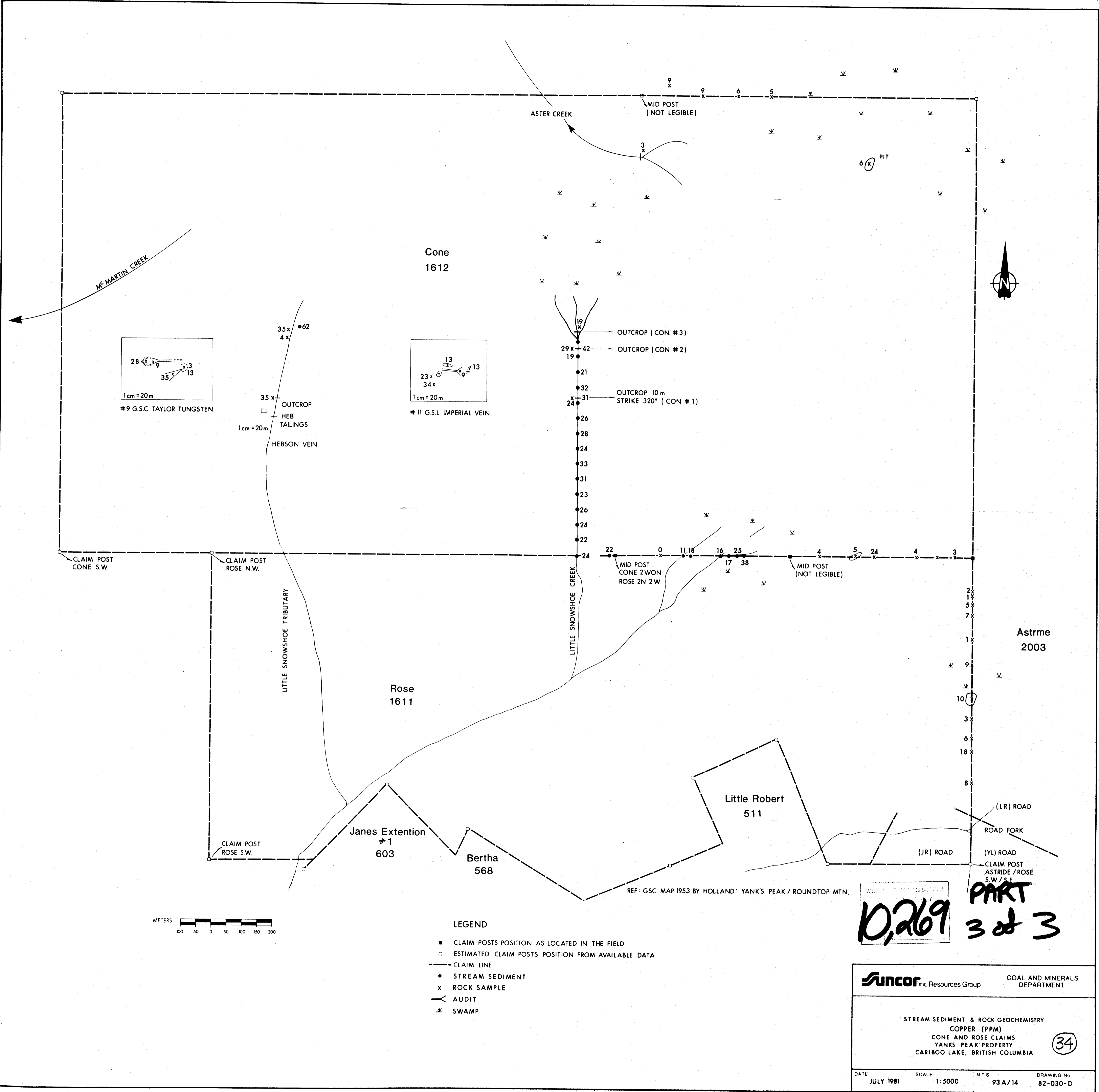
MINERAL RESOURCES BRANCH
ASSESSMENT REPORT
10,269
No.

PART 3 of 3

Suncor Inc Resources Group COAL AND MINERALS DEPARTMENT

STREAM SEDIMENT & ROCK GEOCHEMISTRY
MOLYBDENUM (PPM)
CONE AND ROSE CLAIMS
YANK'S PEAK PROPERTY
CARIBOO LAKE, BRITISH COLUMBIA **33**

DATE: JULY 1981 SCALE: 1:5000 N.T.S. 93A/14 DRAWING No. 82-030-C


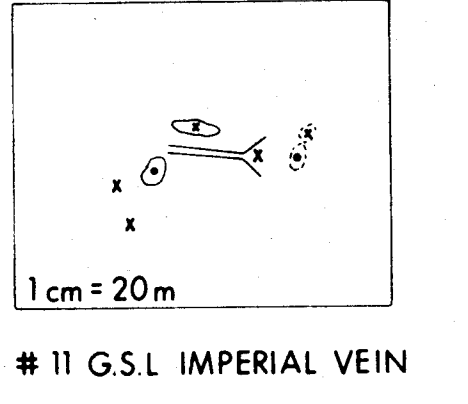
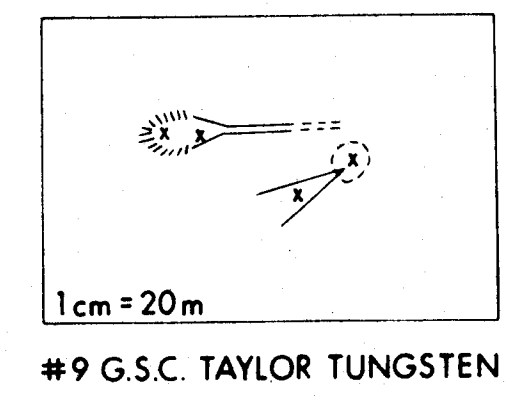
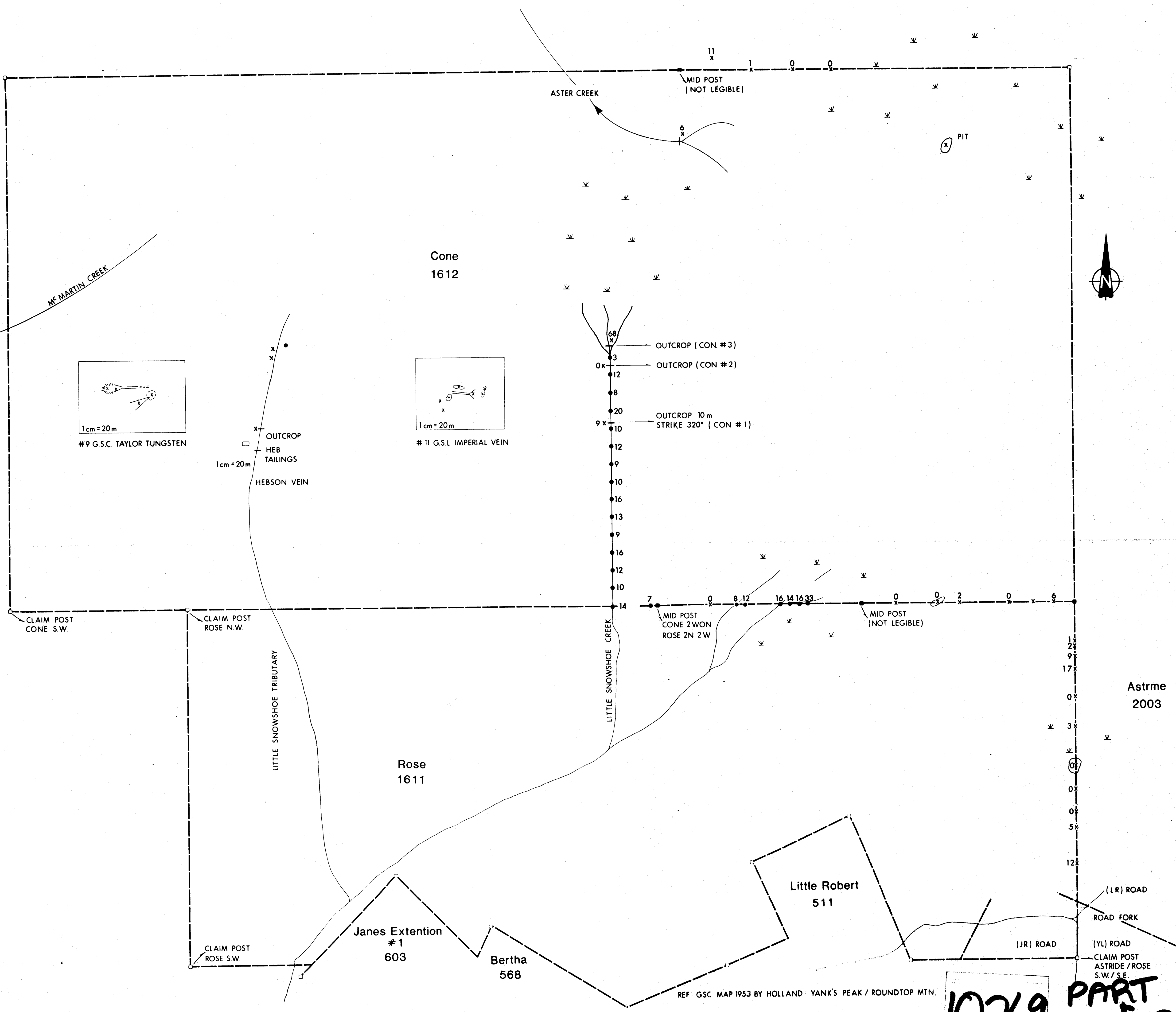


- LEGEND**
- CLAIM POSTS POSITION AS LOCATED IN THE FIELD
 - ESTIMATED CLAIM POSTS POSITION FROM AVAILABLE DATA
 - CLAIM LINE
 - STREAM SEDIMENT
 - x ROCK SAMPLE
 - AUDIT
 - ⋈ SWAMP

10,269 PART 3 of 3

Suncor inc Resources Group		COAL AND MINERALS DEPARTMENT	
STREAM SEDIMENT & ROCK GEOCHEMISTRY COPPER (PPM) CONE AND ROSE CLAIMS YANKS PEAK PROPERTY CARIBOO LAKE, BRITISH COLUMBIA			
DATE	SCALE	NTS	DRAWING No.
JULY 1981	1:5000	93 A/14	82-030-D

34

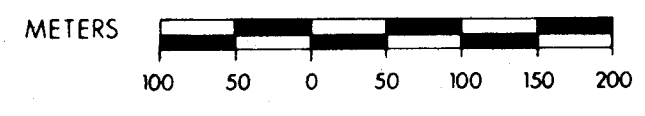
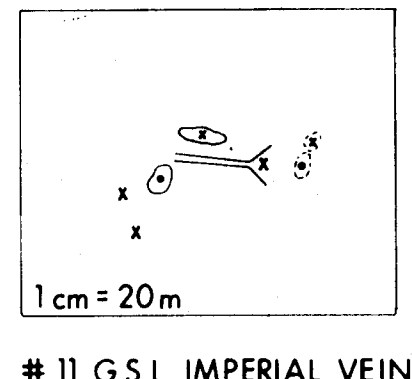
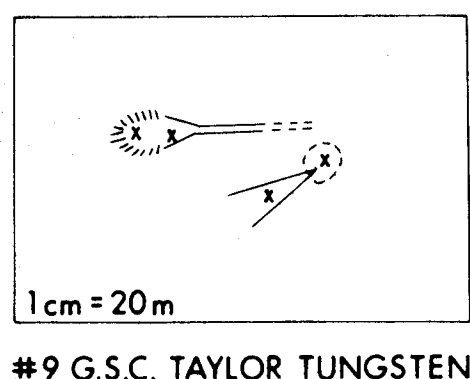
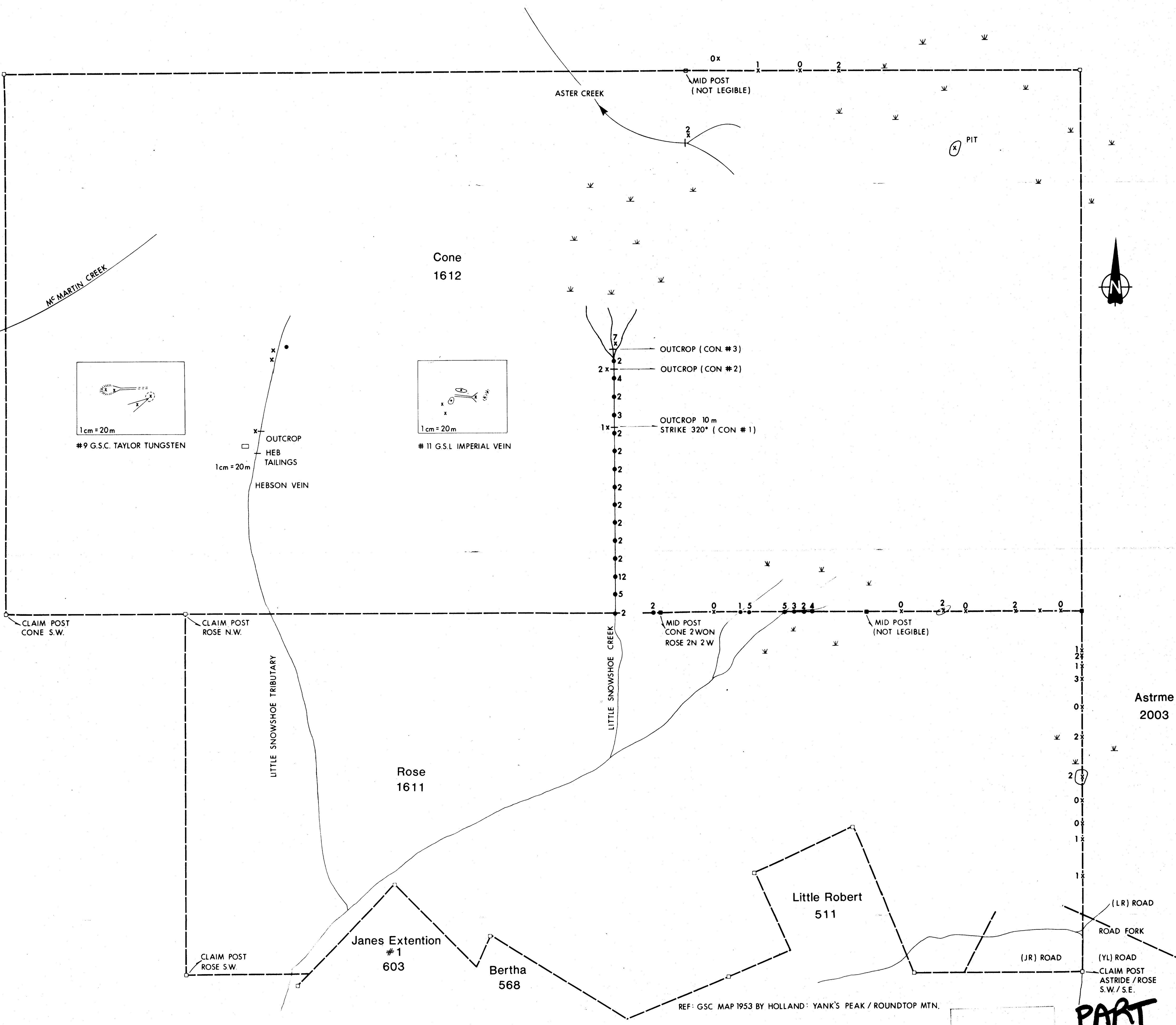


- LEGEND**
- CLAIM POSTS POSITION AS LOCATED IN THE FIELD
 - ESTIMATED CLAIM POSTS POSITION FROM AVAILABLE DATA
 - CLAIM LINE
 - STREAM SEDIMENT
 - x ROCK SAMPLE
 - AUDIT
 - ⌵ SWAMP

10,269 PART 3 of 3

Suncor Inc. Resources Group		COAL AND MINERALS DEPARTMENT	
STREAM SEDIMENT & ROCK GEOCHEMISTRY ARSENIC (PPM) CONE AND ROSE CLAIMS YANK'S PEAK PROPERTY CARIBOO LAKE, BRITISH COLUMBIA			
DATE JULY 1981	SCALE 1:5000	NTS 93 A / 14	DRAWING No 82-030-E

(35)



- LEGEND**
- CLAIM POSTS POSITION AS LOCATED IN THE FIELD
 - ESTIMATED CLAIM POSTS POSITION FROM AVAILABLE DATA
 - CLAIM LINE
 - STREAM SEDIMENT
 - x ROCK SAMPLE
 - ≡ AUDIT
 - ✕ SWAMP

REF: GSC MAP 1953 BY HOLLAND: YANK'S PEAK / ROUNDTOP MTN.

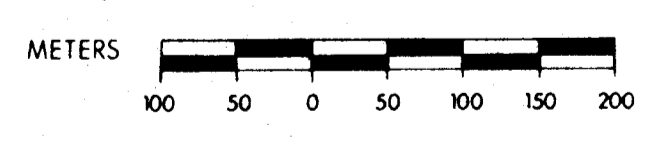
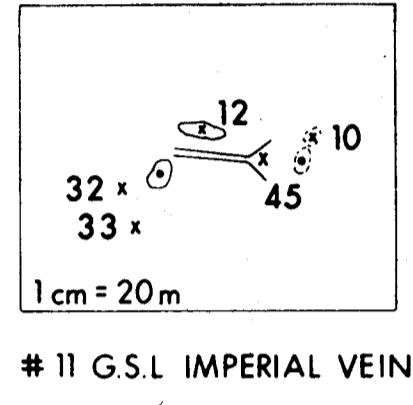
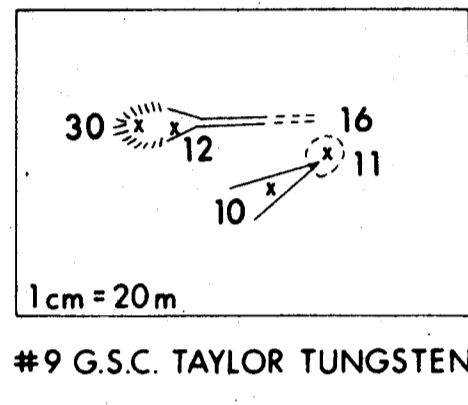
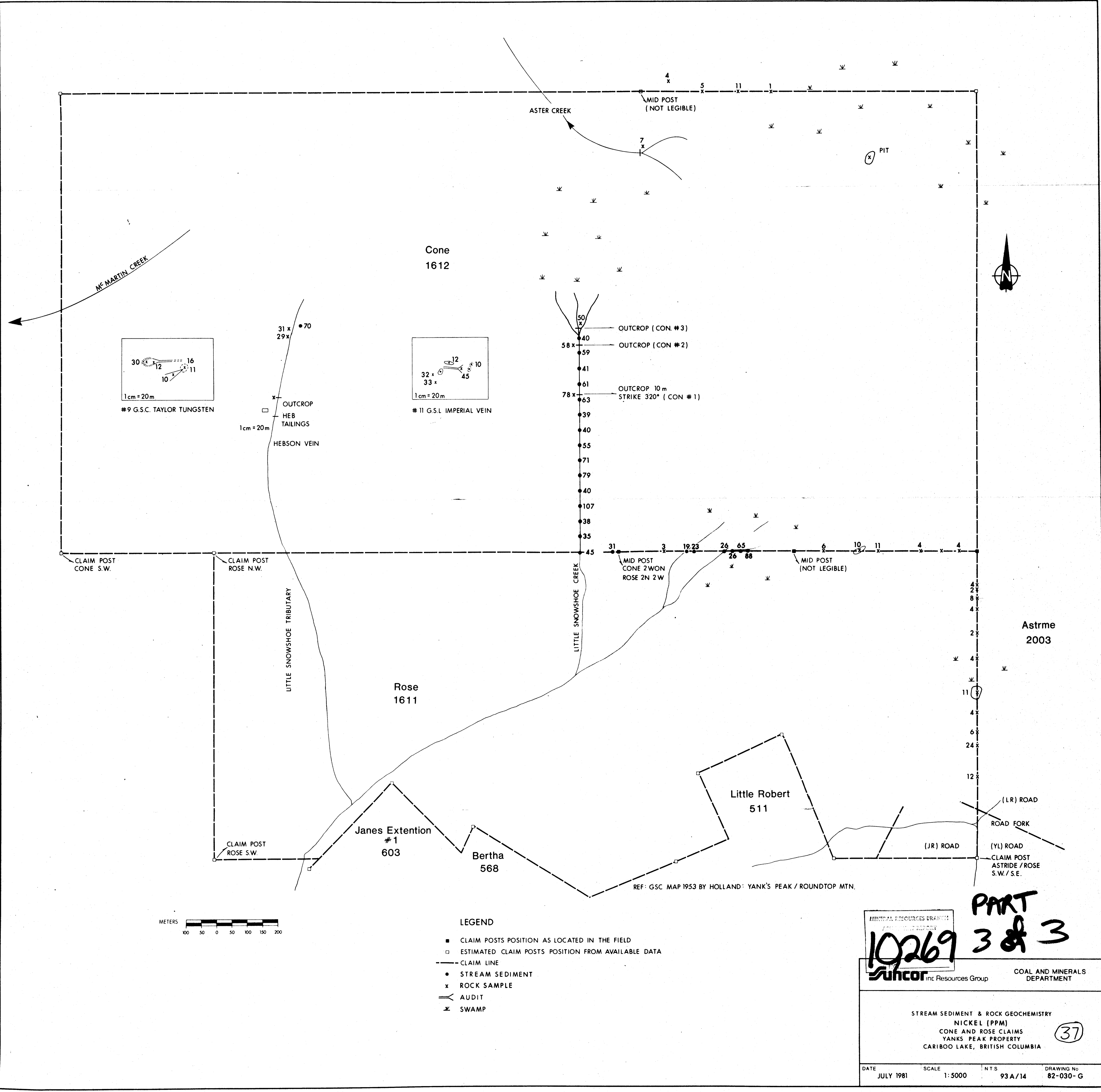
10269 PART 3 of 3

Suncor Inc. Resources Group COAL AND MINERALS DEPARTMENT

STREAM SEDIMENT & ROCK GEOCHEMISTRY
TUNGSTEN (PPM)
CONE AND ROSE CLAIMS
YANK'S PEAK PROPERTY
CARIBOO LAKE, BRITISH COLUMBIA

(36)

DATE JULY 1981	SCALE 1:5000	NTS 93 A/14	DRAWING No. 82-030-F
-------------------	-----------------	----------------	-------------------------



- LEGEND**
- CLAIM POSTS POSITION AS LOCATED IN THE FIELD
 - ESTIMATED CLAIM POSTS POSITION FROM AVAILABLE DATA
 - CLAIM LINE
 - STREAM SEDIMENT
 - x ROCK SAMPLE
 - AUDIT
 - ≡ SWAMP

PART 3 of 3

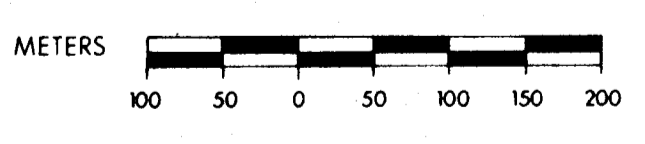
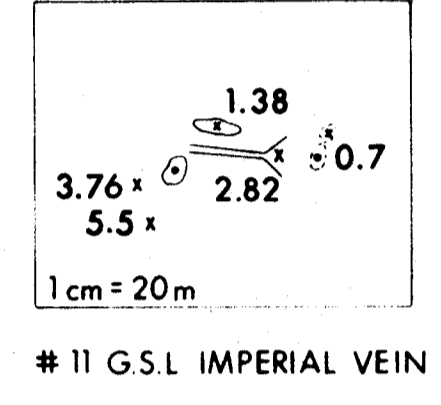
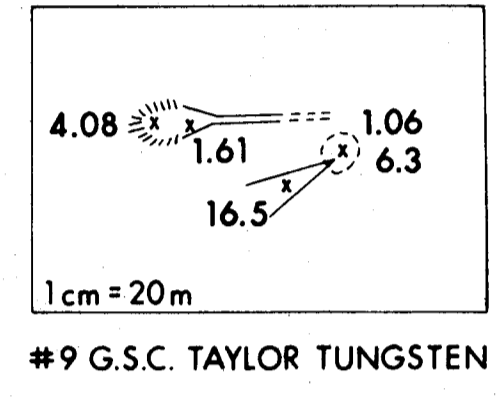
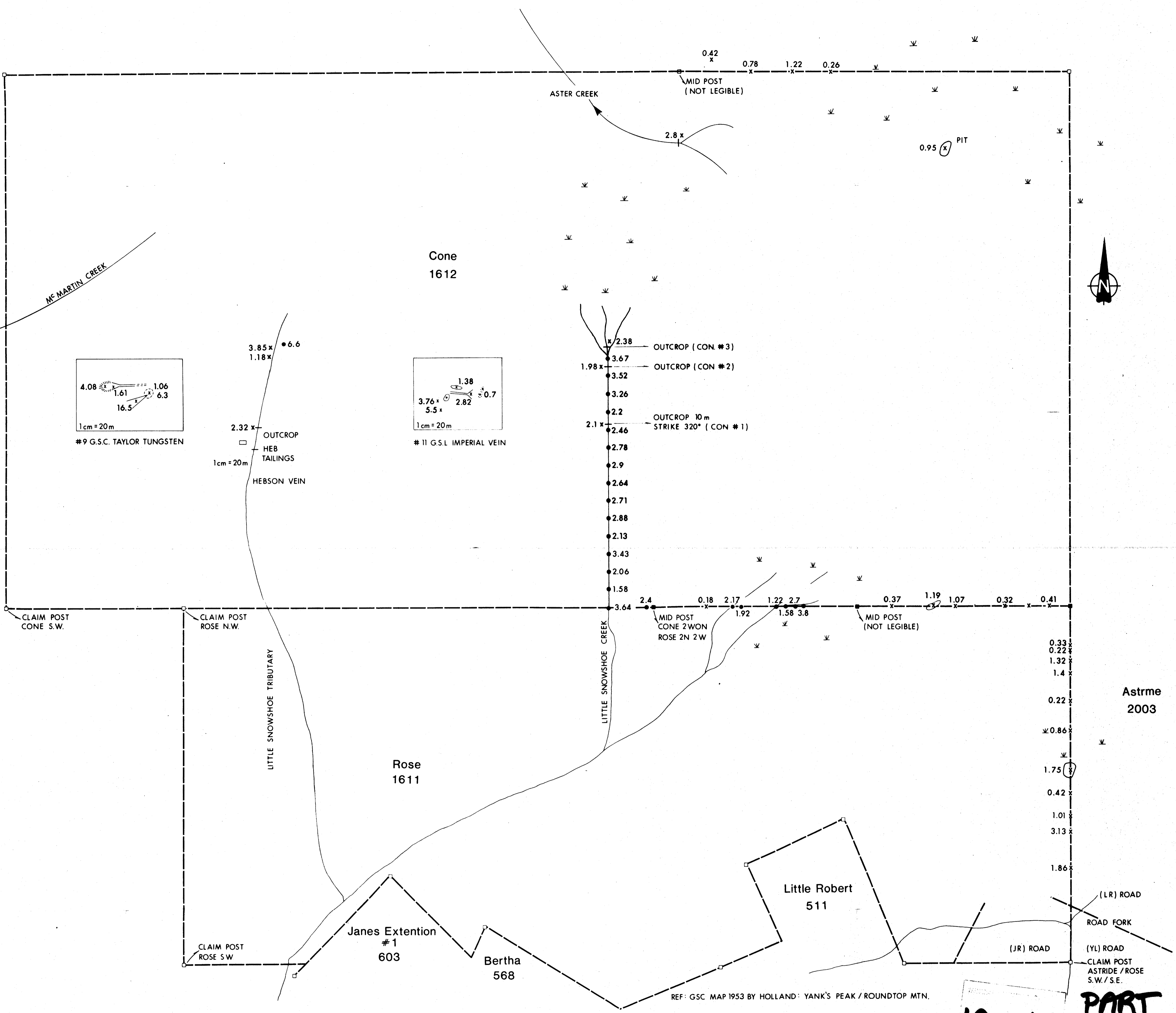
MINERAL RESOURCES DRAMING
10269

Suncor inc Resources Group

COAL AND MINERALS DEPARTMENT

STREAM SEDIMENT & ROCK GEOCHEMISTRY
NICKEL (PPM)
CONE AND ROSE CLAIMS
YANKS PEAK PROPERTY
CARIBOO LAKE, BRITISH COLUMBIA (37)

DATE JULY 1981	SCALE 1:5000	NTS 93A/14	DRAWING No 82-030-G
-------------------	-----------------	---------------	------------------------



- LEGEND
- CLAIM POSTS POSITION AS LOCATED IN THE FIELD
 - ESTIMATED CLAIM POSTS POSITION FROM AVAILABLE DATA
 - CLAIM LINE
 - STREAM SEDIMENT
 - × ROCK SAMPLE
 - AUDIT
 - ✕ SWAMP

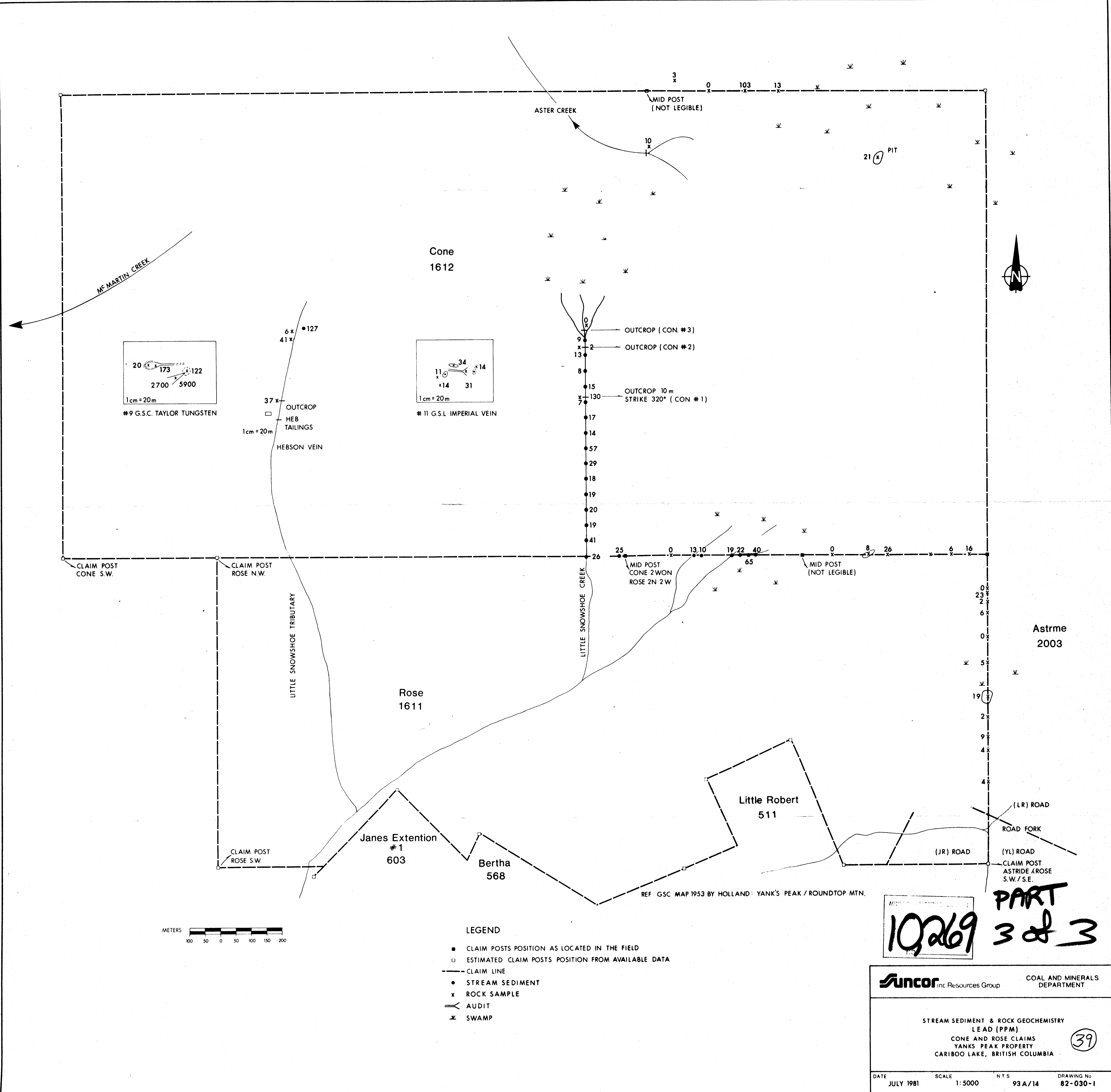
10,269 PART 3 of 3

Suncor Inc Resources Group COAL AND MINERALS DEPARTMENT

STREAM SEDIMENT & ROCK GEOCHEMISTRY
% IRON
CONE AND ROSE CLAIMS
YANKS PEAK PROPERTY
CARIBOO LAKE, BRITISH COLUMBIA

DATE: JULY 1981 SCALE: 1:5000 N.T.S. 93 A/14 DRAWING No: 82-030-H

(38)

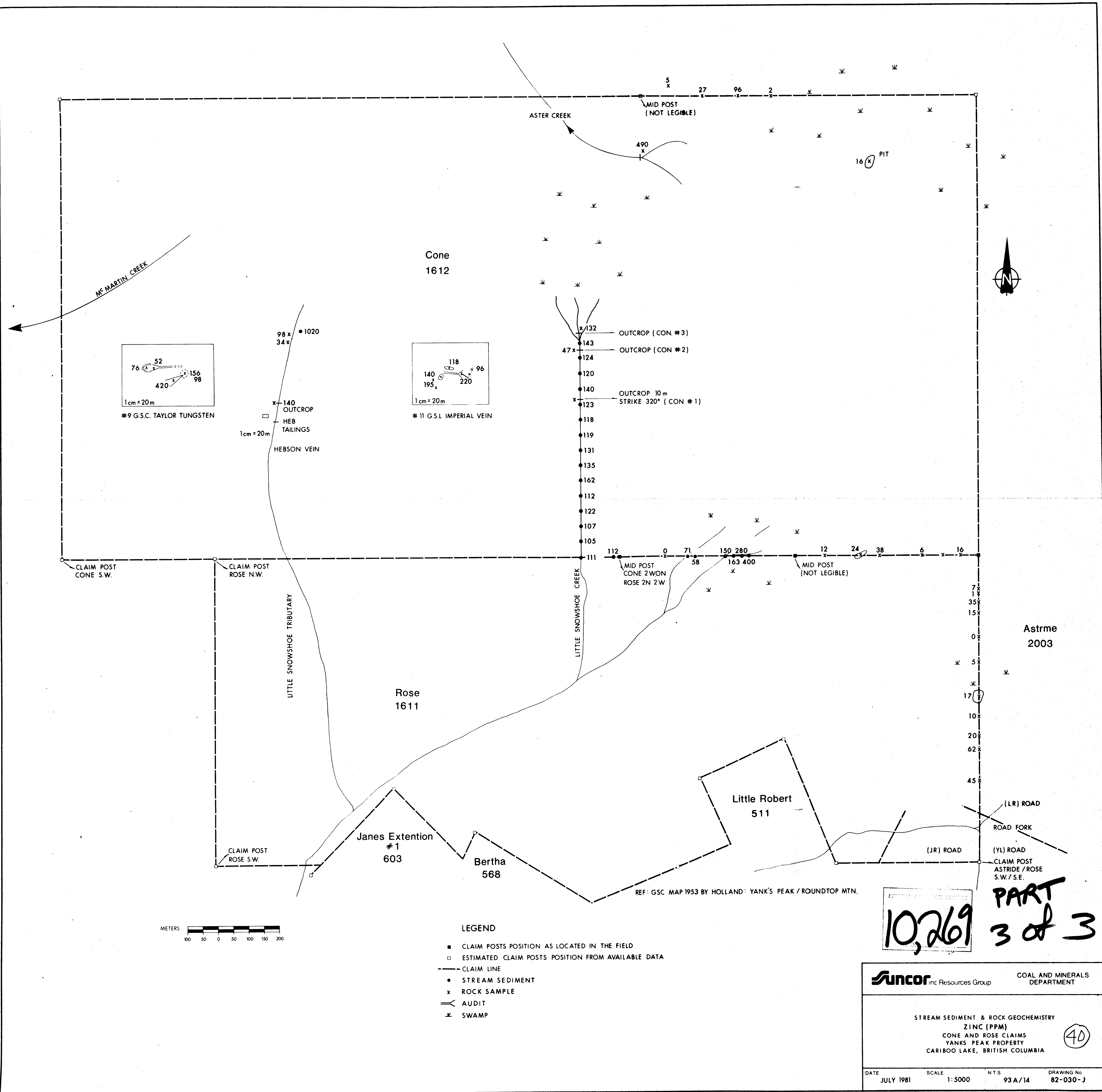


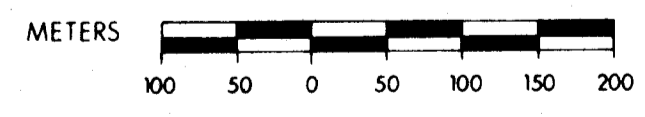
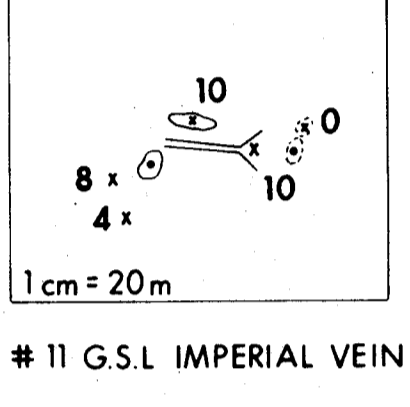
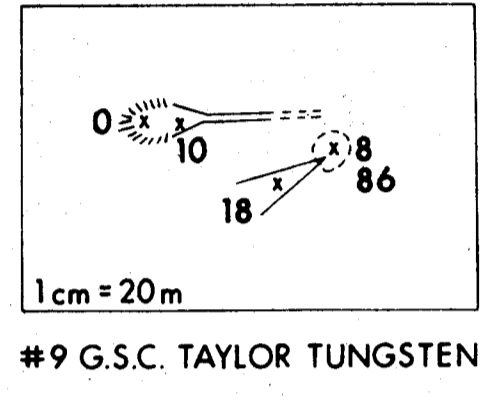

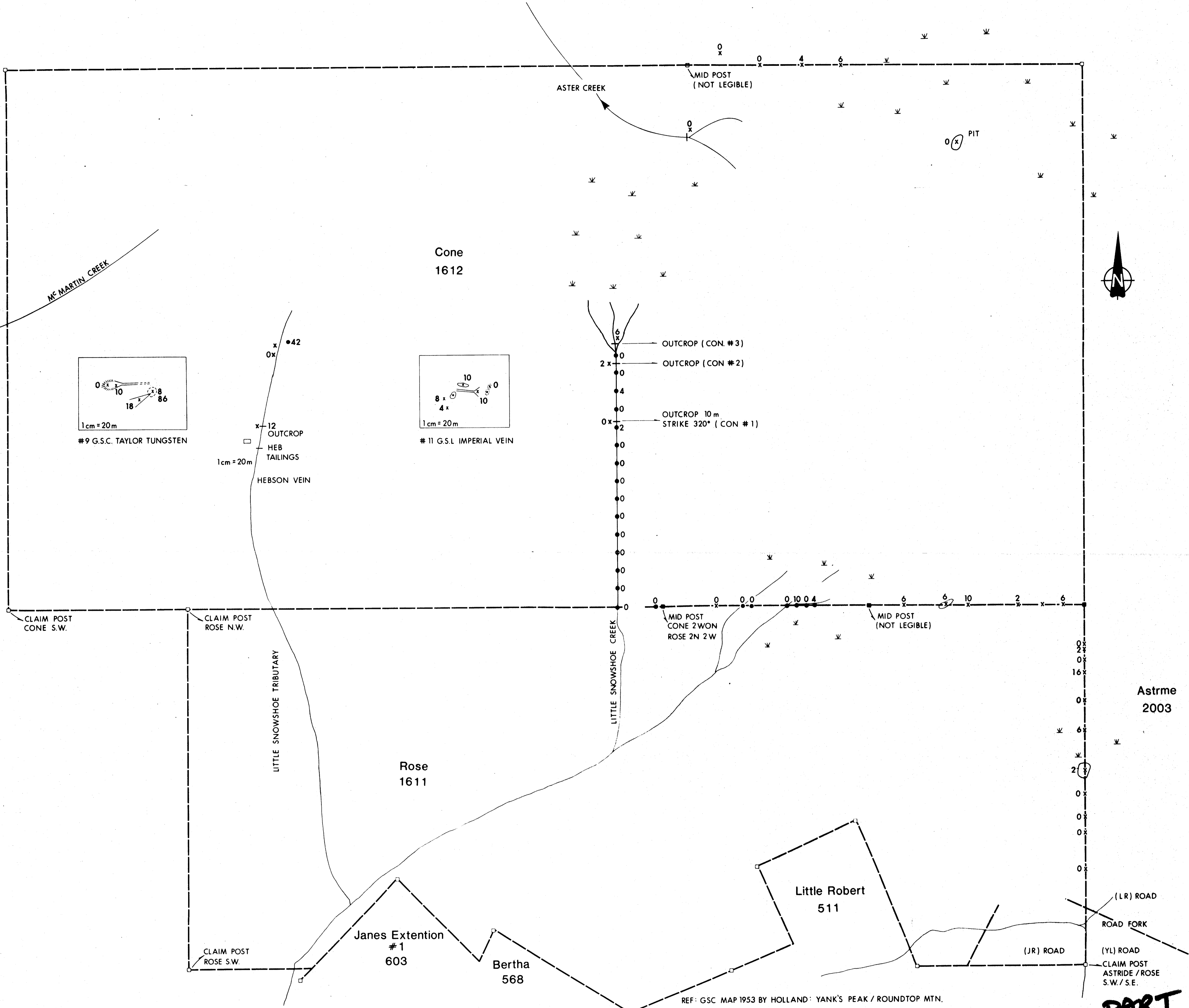
Suncor Inc. Resources Group COAL AND MINERALS DEPARTMENT

STREAM SEDIMENT & ROCK GEOCHEMISTRY
 LEAD (PPM)
 CONE AND ROSE CLAIMS
 YANK'S PEAK PROPERTY
 CARIBOO LAKE, BRITISH COLUMBIA

DATE: JULY 1981 SCALE: 1:5000 N.T.S. 93 A/14 DRAWING No: 82-030-1

(39)





LEGEND

- CLAIM POSTS POSITION AS LOCATED IN THE FIELD
- ESTIMATED CLAIM POSTS POSITION FROM AVAILABLE DATA
- CLAIM LINE
- STREAM SEDIMENT
- x ROCK SAMPLE
- ≡ AUDIT
- ⋈ SWAMP

10,269

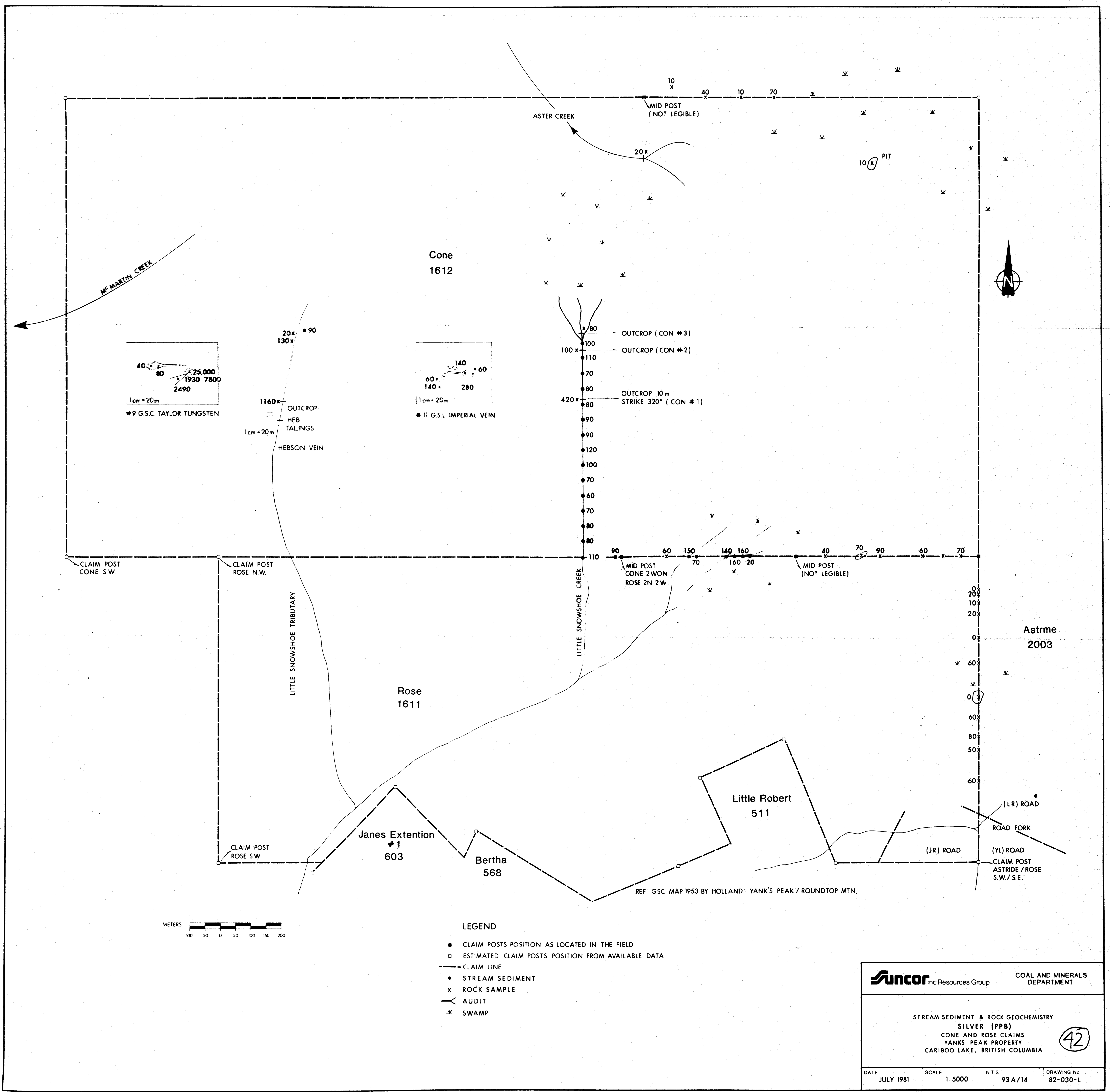
PART 3 of 3

Suncor inc Resources Group COAL AND MINERALS DEPARTMENT

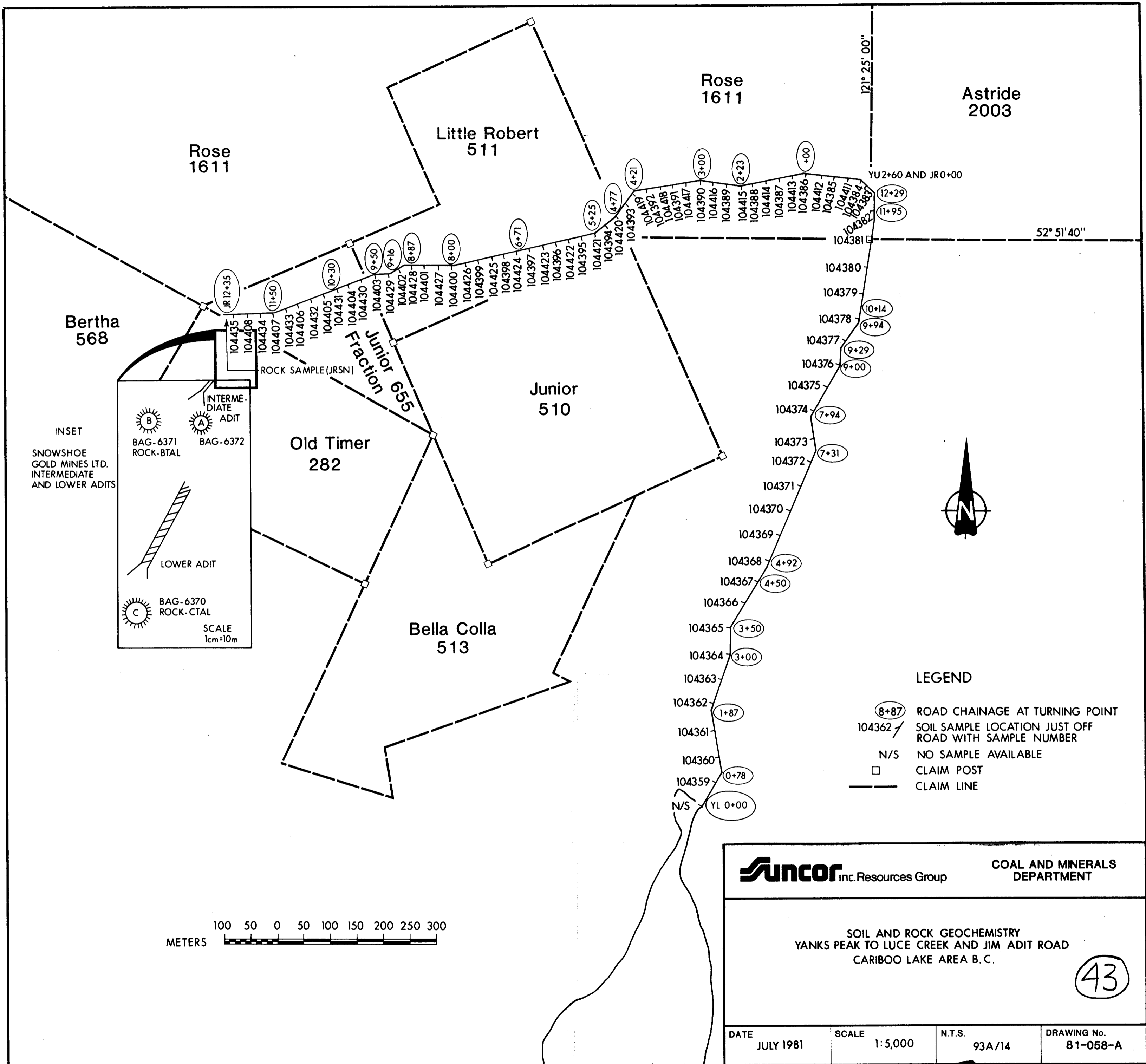
STREAM SEDIMENT & ROCK GEOCHEMISTRY GOLD (PPB)
 CONE AND ROSE CLAIMS
 YANKS PEAK PROPERTY
 CARIBOO LAKE, BRITISH COLUMBIA

DATE: JULY 1981 SCALE: 1:5000 N.T.S. 93A/14 DRAWING No: 82-030-K

41



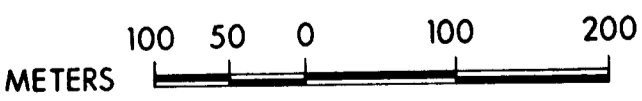
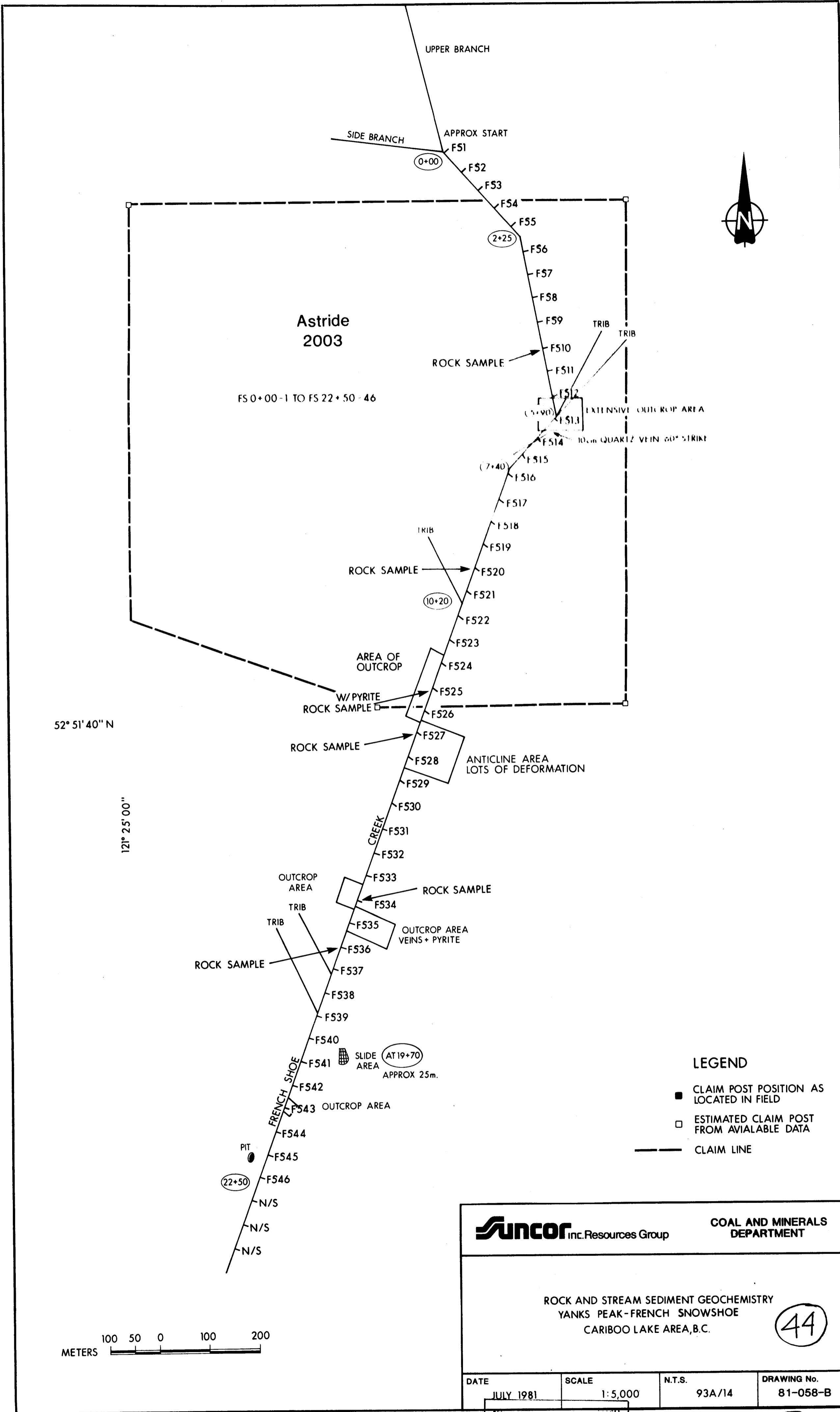
10,269 PART 3 of 3



10269

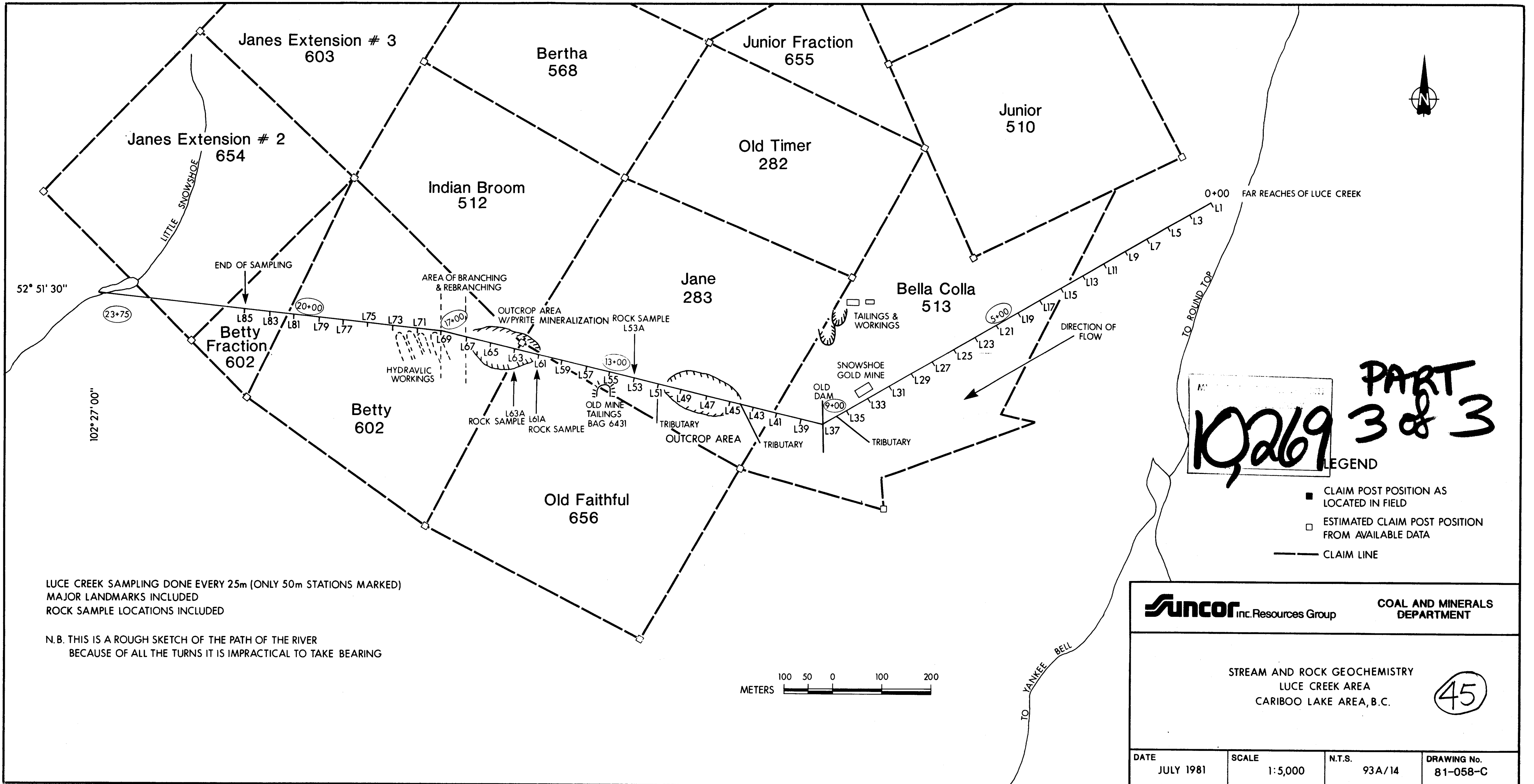
PART 3 of 3

43



Suncor Inc. Resources Group		COAL AND MINERALS DEPARTMENT	
ROCK AND STREAM SEDIMENT GEOCHEMISTRY YANKS PEAK - FRENCH SNOWSHOE CARIBOO LAKE AREA, B.C.			
DATE	SCALE	N.T.S.	DRAWING No.
JULY 1981	1:5,000	93A/14	81-058-B

10,269 PART 3 of 3

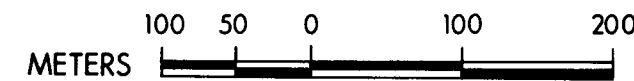


52° 51' 30"

102° 27' 00"

LUCE CREEK SAMPLING DONE EVERY 25m (ONLY 50m STATIONS MARKED)
 MAJOR LANDMARKS INCLUDED
 ROCK SAMPLE LOCATIONS INCLUDED

N.B. THIS IS A ROUGH SKETCH OF THE PATH OF THE RIVER
 BECAUSE OF ALL THE TURNS IT IS IMPRACTICAL TO TAKE BEARING



10269

PART 3 of 3

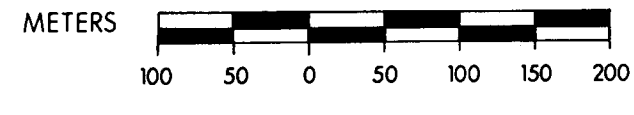
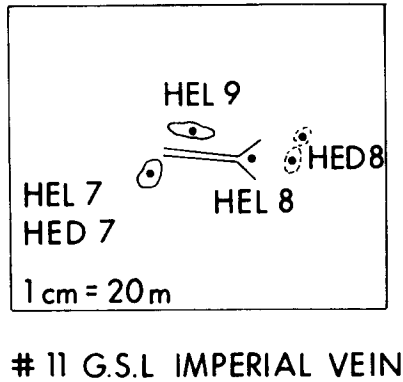
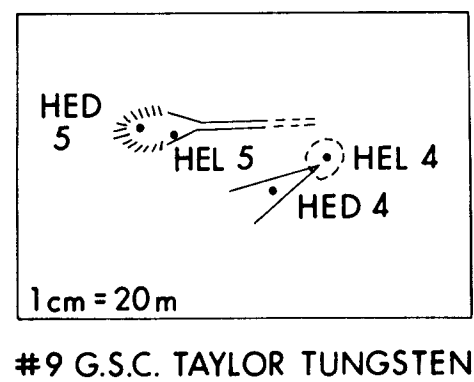
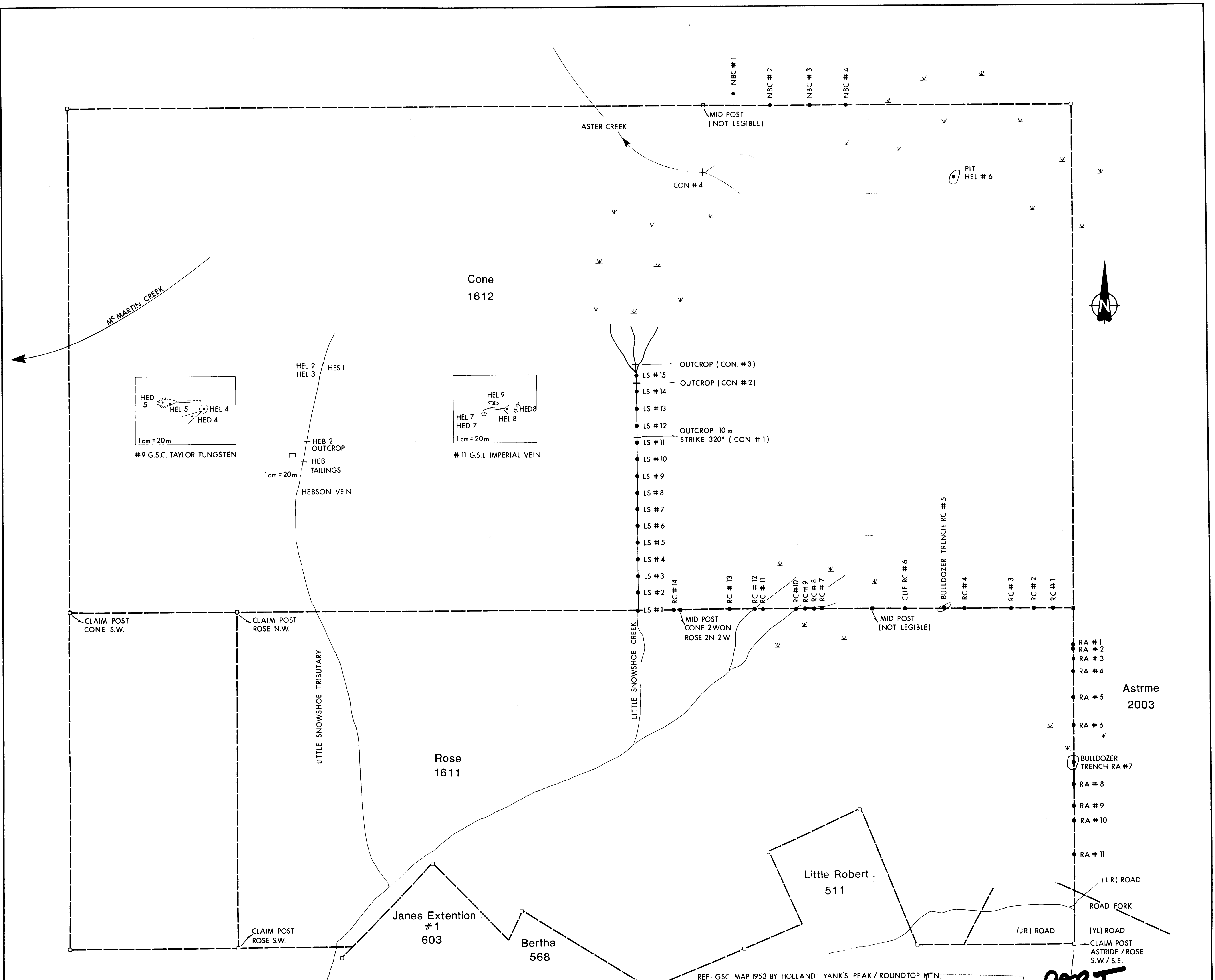
- LEGEND
- CLAIM POST POSITION AS LOCATED IN FIELD
 - ESTIMATED CLAIM POST POSITION FROM AVAILABLE DATA
 - CLAIM LINE

Suncor inc. Resources Group COAL AND MINERALS DEPARTMENT

STREAM AND ROCK GEOCHEMISTRY
 LUCE CREEK AREA
 CARIBOO LAKE AREA, B.C.

45

DATE JULY 1981	SCALE 1:5,000	N.T.S. 93A/14	DRAWING No. 81-058-C
-------------------	------------------	------------------	-------------------------



- LEGEND**
- CLAIM POSTS POSITION AS LOCATED IN THE FIELD
 - ESTIMATED CLAIM POSTS POSITION FROM AVAILABLE DATA
 - CLAIM LINE
 - SAMPLE LOCATION
 - AUDIT
 - ⋈ SWAMP

10,269 PART 3 of 3

Suncor inc. Resources Group		COAL AND MINERALS DEPARTMENT	
GEOCHEMISTRY			
YANKS PEAK — CONE AND ROSE CLAIMS			
CARIBOO LAKE AREA BC			
DATE	SCALE	N.T.S.	DRAWING No.
JULY 1981	1:5000	93 A / 14	81-058-D

46