

MEMBER

MAP APPENDIX
Report # 9046
Copy 2

CIRCLE OF

No. 2

No.

From

to

12

MÉMO

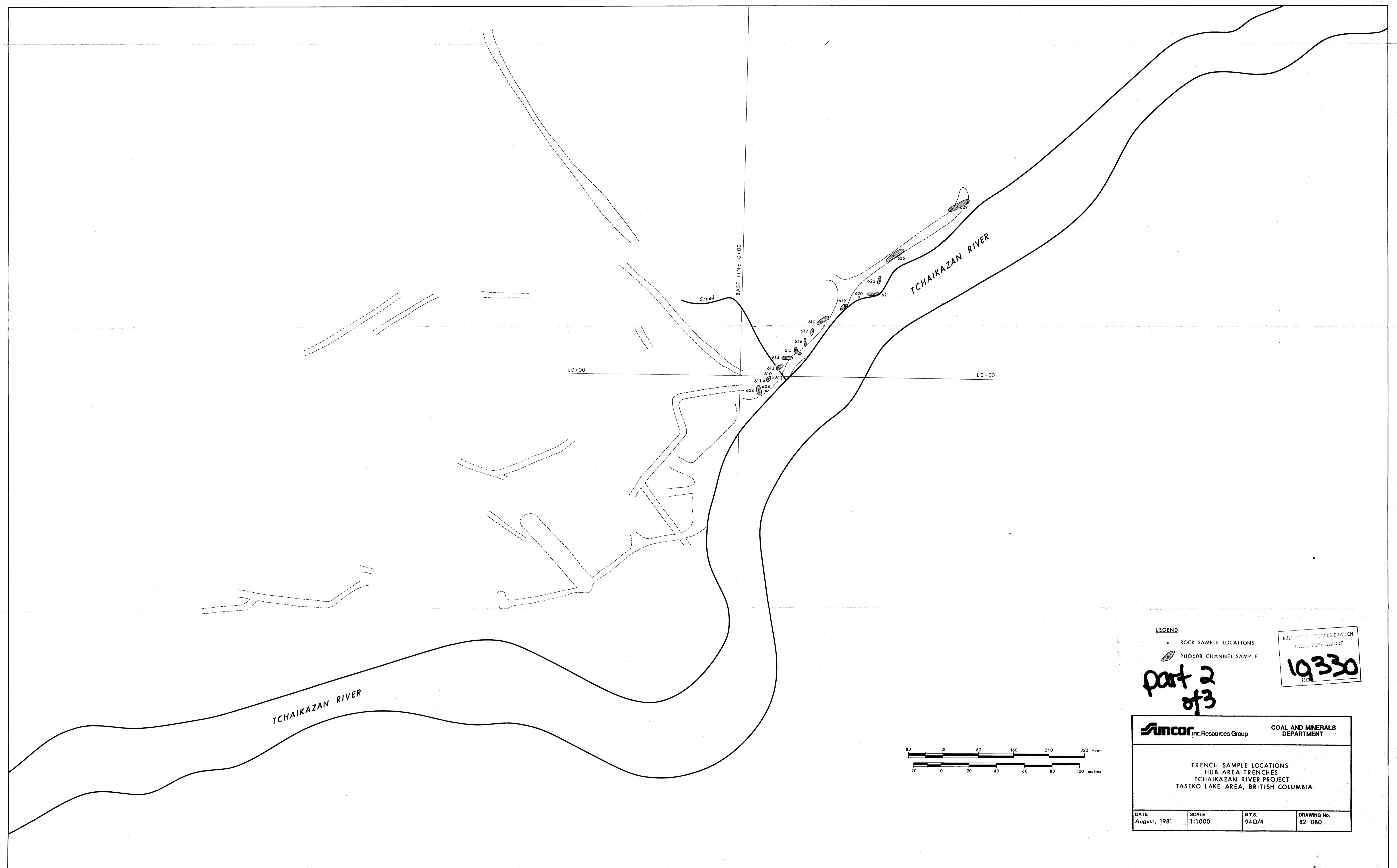
MEMO

IRON MAIDEN®
 U. S. A. DESIGN PATENT 4139248 1979
 CANADIAN IND. DESIGN REG. NO. 42524
 CANADIAN PATENT 1065729 1979



IRON MAIDEN® SYSTEMS LTD. CALGARY, ALBERTA, CANADA

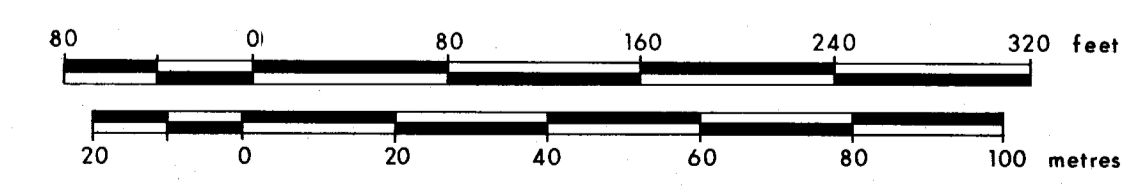
IM 42



LEGEND
 x ROCK SAMPLE LOCATIONS
 ○ PHO608 CHANNEL SAMPLE

MINERAL RESOURCES BRANCH
 ANNUAL REPORT
19330

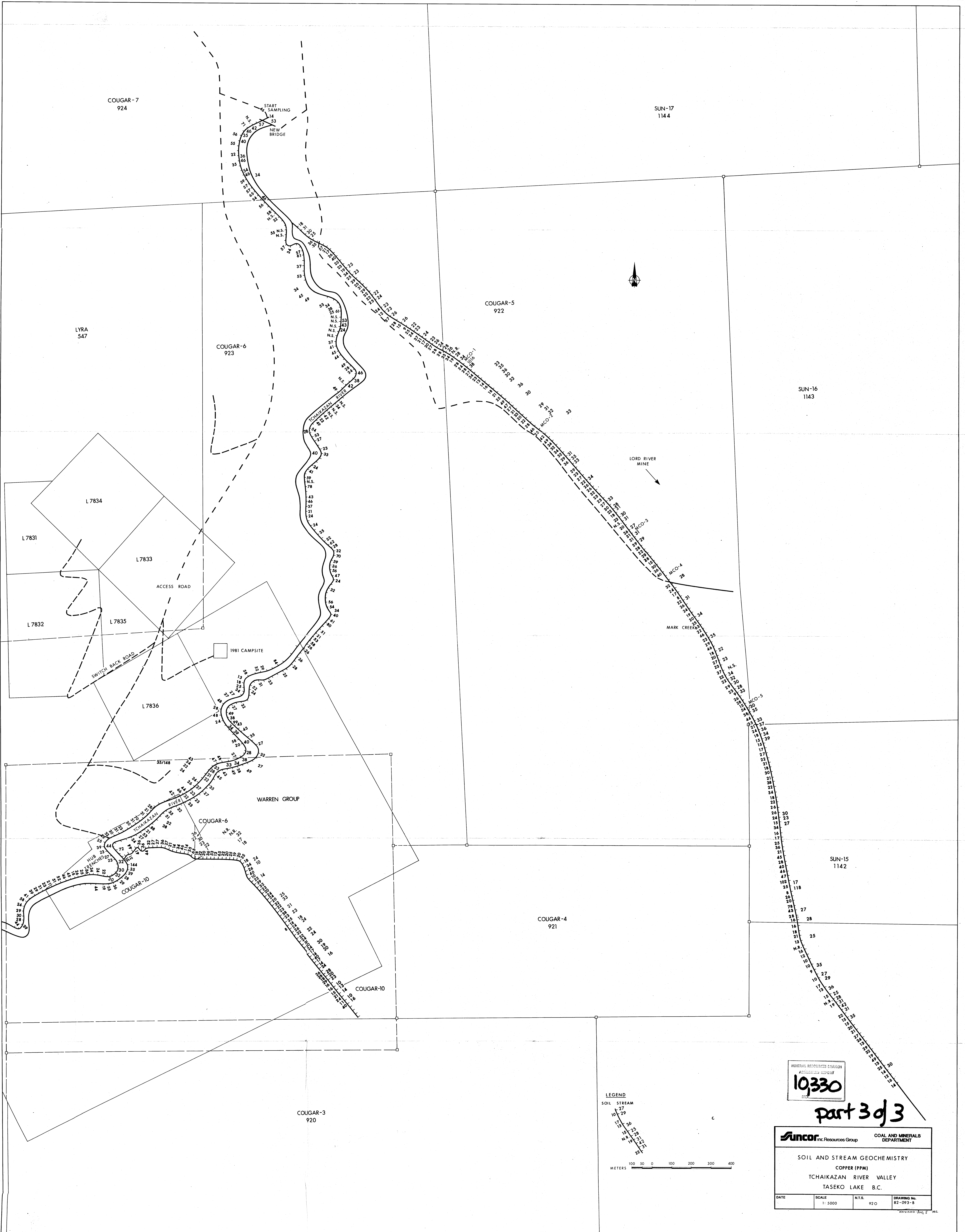
**part 2
 of 3**



Suncor Inc. Resources Group COAL AND MINERALS DEPARTMENT

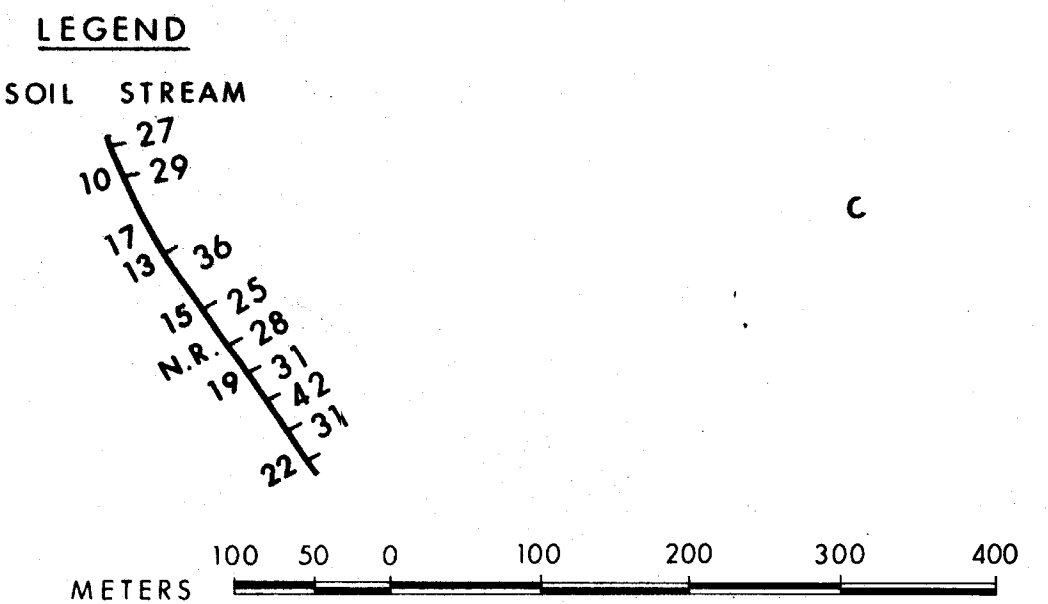
TRENCH SAMPLE LOCATIONS
 HUB AREA TRENCHES
 TCHAIKAZAN RIVER PROJECT
 TASEKO LAKE AREA, BRITISH COLUMBIA

DATE August, 1981	SCALE 1:1000	R.T.S. 940/4	DRAWING No. 82-080
----------------------	-----------------	-----------------	-----------------------

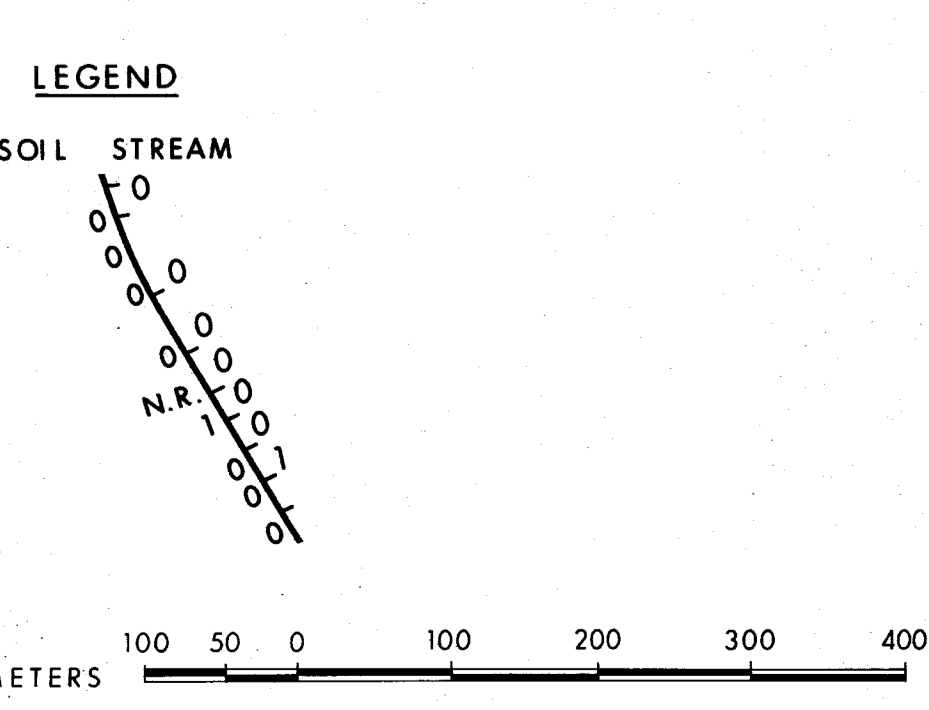
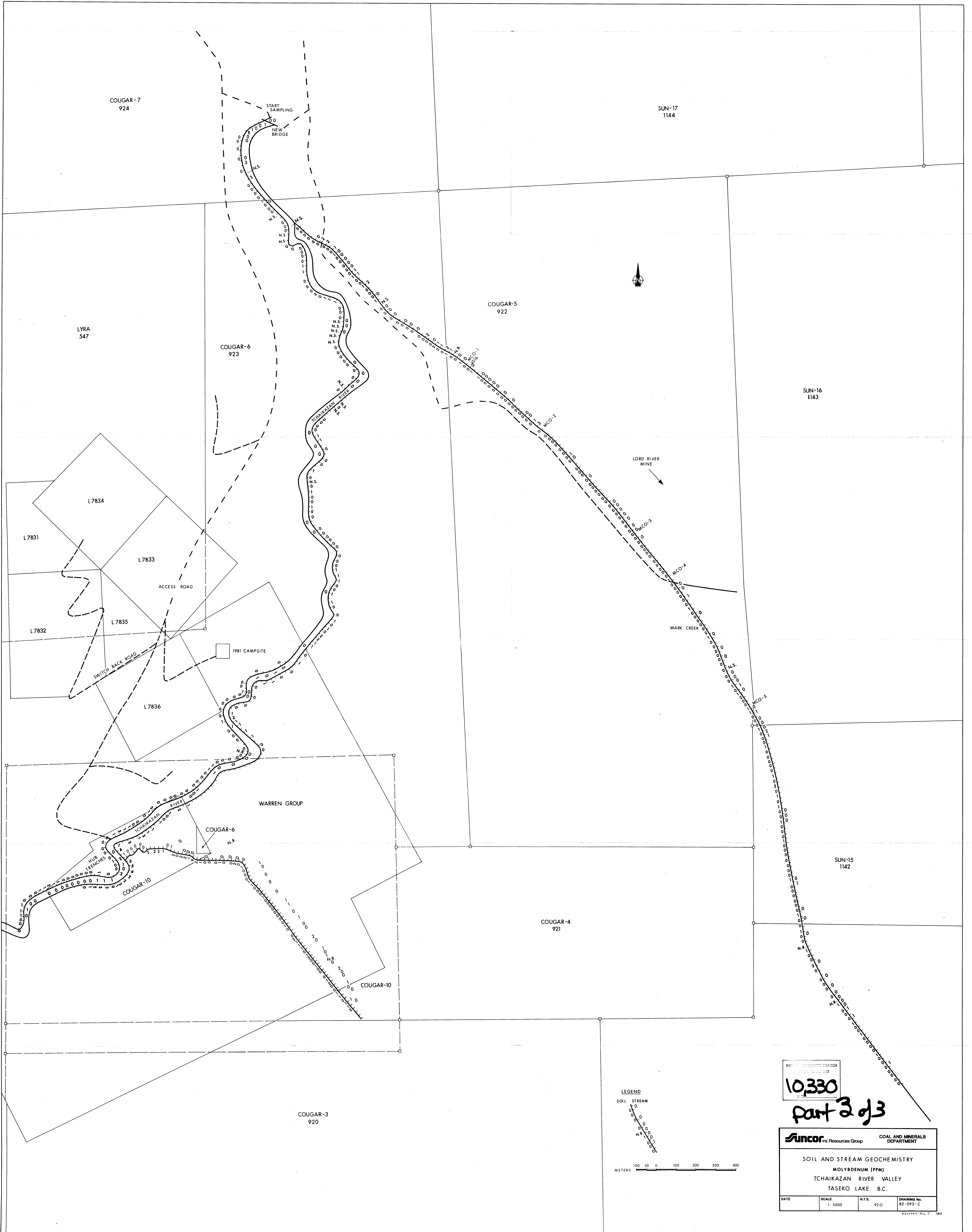


MINERAL RESOURCES DIVISION
ALBERTA GOVERNMENT
10330
100

part 3 of 3



Suncor Inc. Resources Group		COAL AND MINERALS DEPARTMENT	
SOIL AND STREAM GEOCHEMISTRY			
COPPER (PPM)			
TCHAIKAZAN RIVER VALLEY			
TASEKO LAKE B.C.			
DATE	SCALE	N.T.S.	DRAWING No.
	1:5000	920	82-093-B

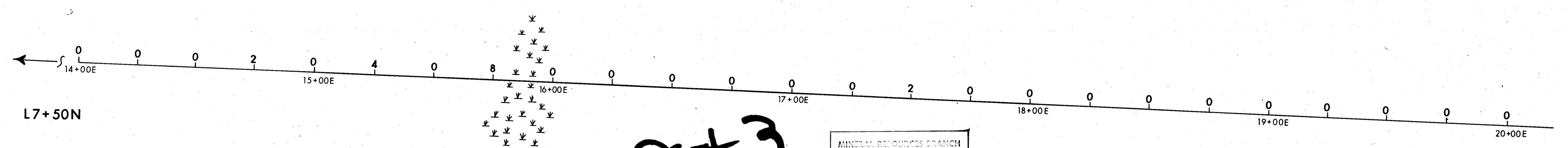
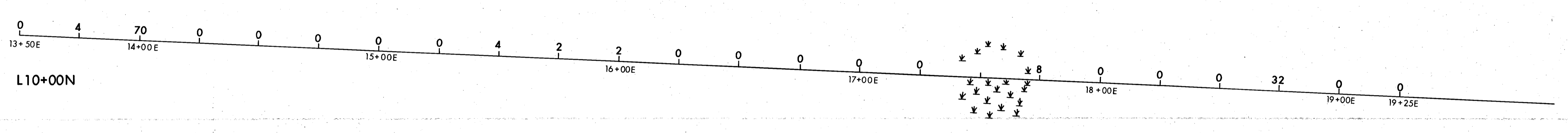
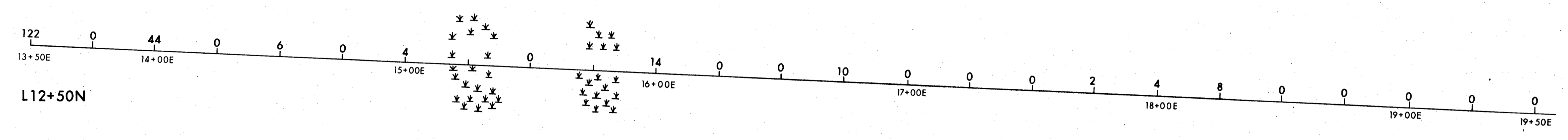
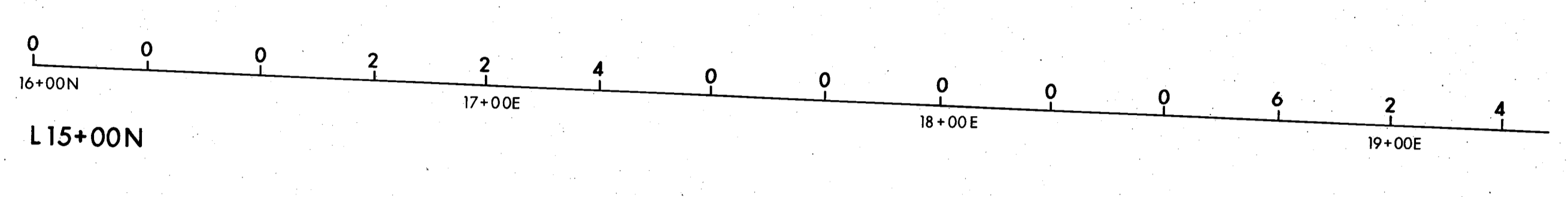


10330
part 2 of 3

Suncor INC. Resources Group COAL AND MINERALS DEPARTMENT

SOIL AND STREAM GEOCHEMISTRY
MOLYBDENUM (PPM)
TCHAIKAZAN RIVER VALLEY
TASEKO LAKE B.C.

DATE	SCALE	N.T.S.	DRAWING NO.
	1:5000	920	82-093-C



Part 3
 of 3

MINERAL RESOURCES BRANCH
 ACCESSION REPORT
 No. 10,330

Suncor Inc. Resources Group		COAL AND MINERALS DEPARTMENT	
SOIL GEOCHEMISTRY HUB AREA - TCHAIKAZAN RIVER SHEET - 5 GOLD (PPB) TASEKO LAKE, BRITISH COLUMBIA			
DATE August, 1981	SCALE 1: 1000	N.T.S. 920/4	DRAWING No. 82-082-2

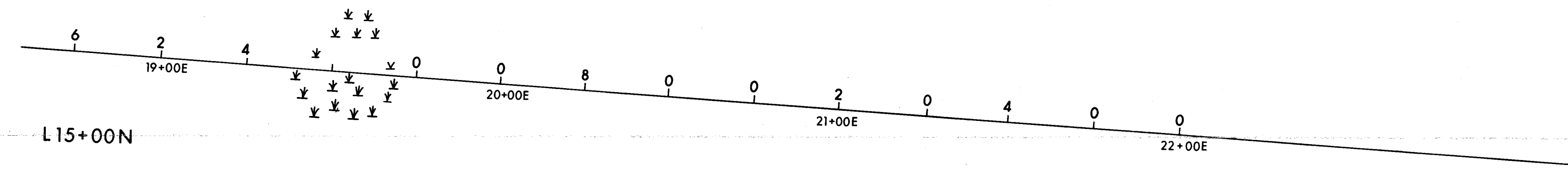

REVISED - AUG 1982

IRON MAIDEN®
U.S. A. DESIGN PATENT 4139248 1979
CANADIAN IND. DESIGN REG. NO. 42524
CANADIAN PATENT 1065729 1979

82-082(3 of 3)
®

RD 1977
IRON MAIDEN® SYSTEMS LTD. CALGARY, ALBERTA, CANADA

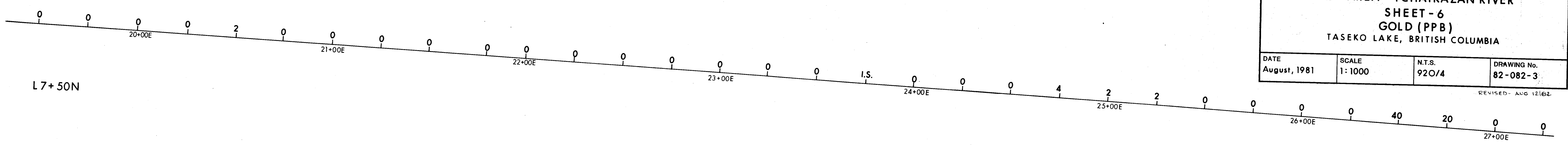
IM 42



10330

part 3
of 3

Suncor Inc. Resources Group		COAL AND MINERALS DEPARTMENT	
SOIL GEOCHEMISTRY HUB AREA - TCHAIKAZAN RIVER SHEET - 6 GOLD (PPB) TASEKO LAKE, BRITISH COLUMBIA			
DATE August, 1981	SCALE 1:1000	N.T.S. 920/4	DRAWING No. 82-082-3
REVISED: AUG-1982			

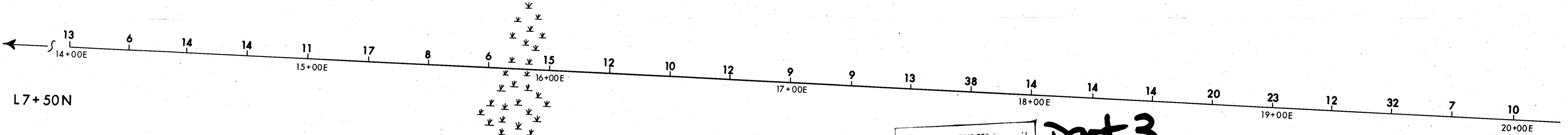
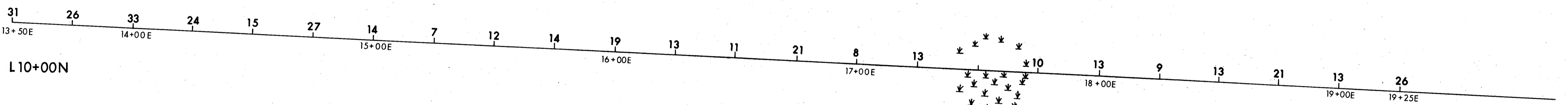
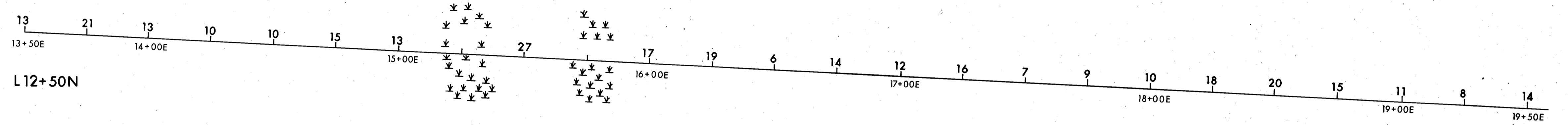
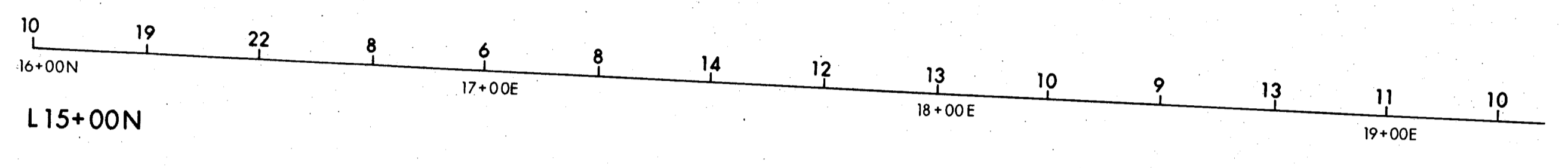


IRON MAIDEN®
 U.S. A. DESIGN PATENT 4139248-1979
 CANADIAN IND. DESIGN REG. NO. 42524
 CANADIAN PATENT 1065729-1979
 1977

82-083 (20F2) ®

IRON MAIDEN® SYSTEMS LTD. CALGARY, ALBERTA, CANADA

IM 42



MINERAL RESOURCES
 ASSESSMENT REPORT
 10,330 part 3 of 3

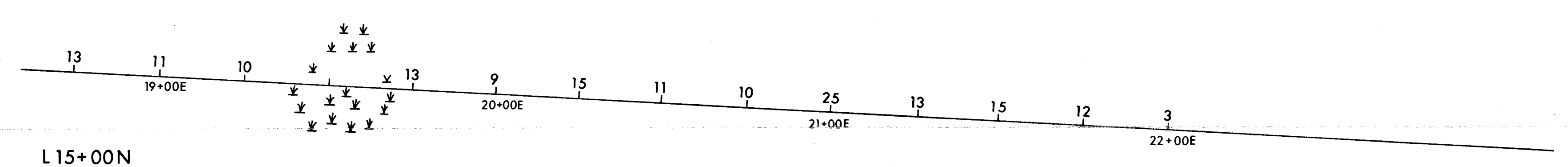
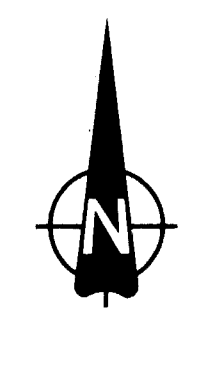
Suncor Inc. Resources Group		COAL AND MINERALS DEPARTMENT	
SOIL GEOCHEMISTRY HUB AREA - TCHAIKAZAN RIVER SHEET - 5 ARSENIC (PPM) TASEKO LAKE, BRITISH COLUMBIA			
DATE August, 1981	SCALE 1:1000	INT. NO. 920/4	DRAWING NO. 82-083-2

IRON MAIDEN®
U.S. A. DESIGN PATENT 4139248 1979
CANADIAN IND. DESIGN REG. NO. 42524
CANADIAN PATENT 1065729 1979

82-083 (3 of 3) ®

IRON MAIDEN® SYSTEMS LTD. CALGARY ALBERTA CANADA

IM 42

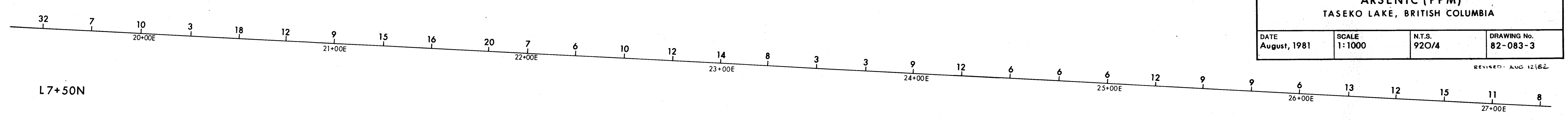


L15+00N

MINERAL SERVICES BRANCH
ADMINISTRATIVE REPORT
10330

Part 3 of 3

Suncor Inc. Resources Group		COAL AND MINERALS DEPARTMENT	
SOIL GEOCHEMISTRY HUB AREA - TCHAIKAZAN RIVER SHEET - 6 ARSENIC (PPM) TASEKO LAKE, BRITISH COLUMBIA			
DATE August, 1981	SCALE 1:1000	M.T.S. 920/4	DRAWING No. 82-083-3



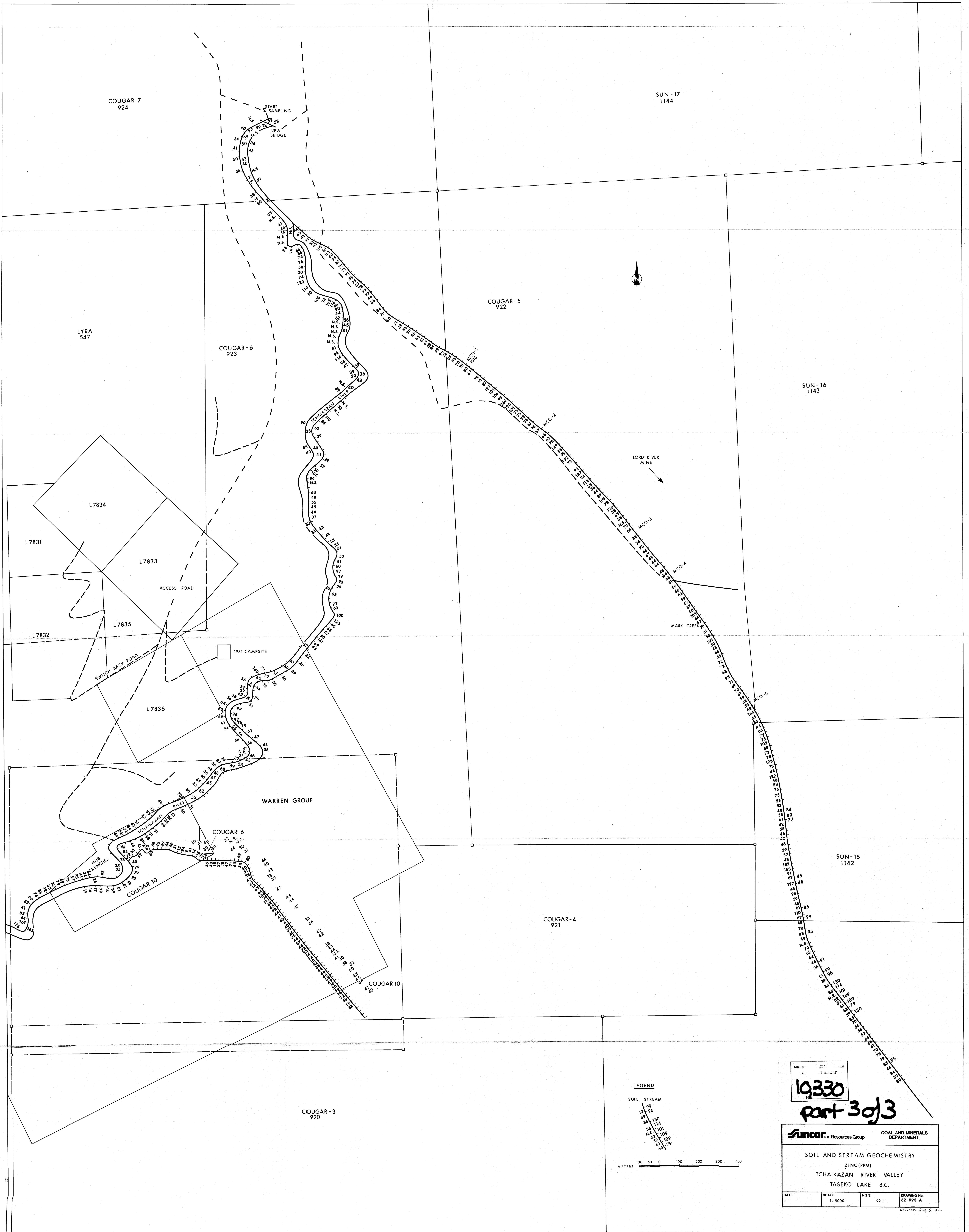
L7+50N

IRON MAIDEN®
U. S. A. DESIGN PATENT 4139248-1979
CANADIAN IND. DESIGN REG. NO. 42524
CANADIAN PATENT 1065729-1979

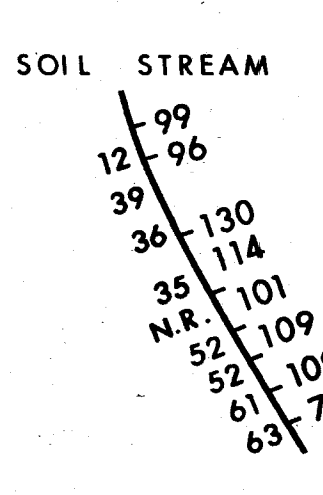


IRON MAIDEN® SYSTEMS LTD. CALGARY, ALBERTA, CANADA

IM 42



LEGEND



METERS 100 50 0 100 200 300 400

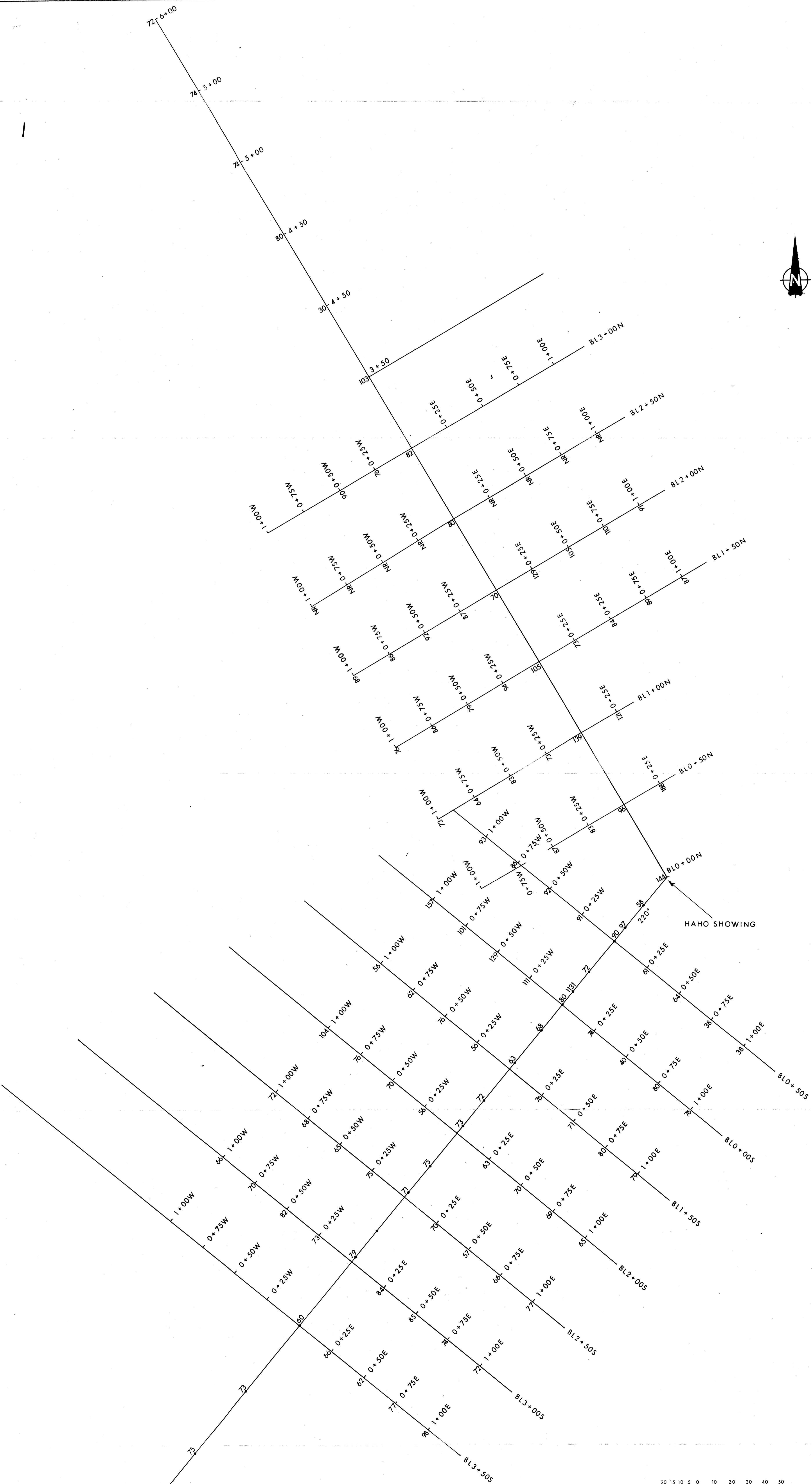
10330
part 3 of 3

Suncor Inc. Resources Group COAL AND MINERALS DEPARTMENT

SOIL AND STREAM GEOCHEMISTRY
ZINC (PPM)
TCHAIKAZAN RIVER VALLEY
TASEKO LAKE B.C.

DATE	SCALE 1:5000	N.T.A.	920	DRAWING No. 82-093-A
------	--------------	--------	-----	----------------------

Reviewed: A.S. 5 Inc.

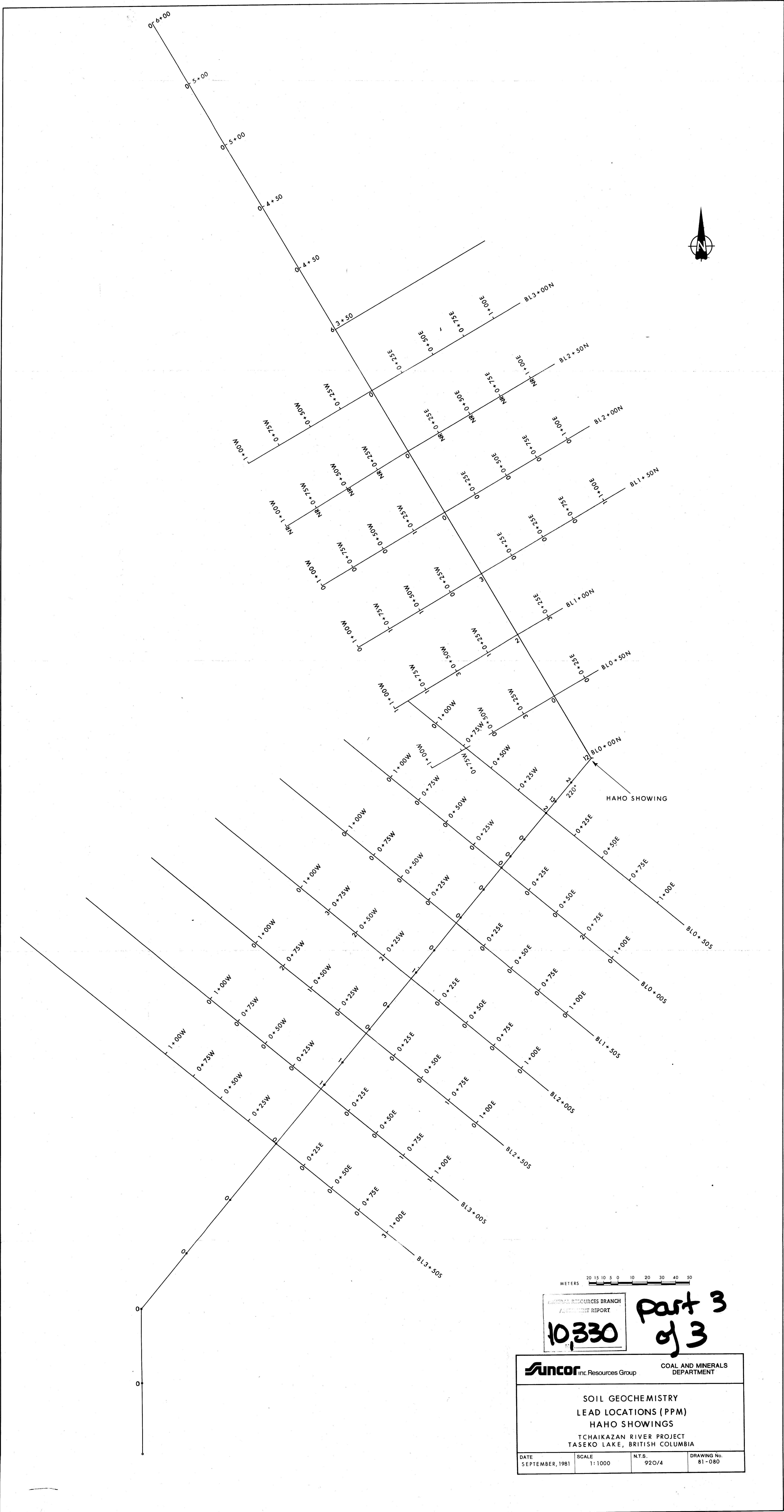


METERS 20 15 10 5 0 10 20 30 40 50

MINERAL RESOURCES BRANCH
ASSESSMENT REPORT
10,330

**part 3
of 3**

Suncor Inc. Resources Group		COAL AND MINERALS DEPARTMENT	
SOIL GEOCHEMISTRY ZINC LOCATIONS (PPM) HAHO SHOWINGS			
TCHAIKAZAN RIVER PROJECT TASEKO LAKE, BRITISH COLUMBIA			
DATE SEPTEMBER, 1981	SCALE 1:1000	N.T.S. 920/4	DRAWING No. 81-079

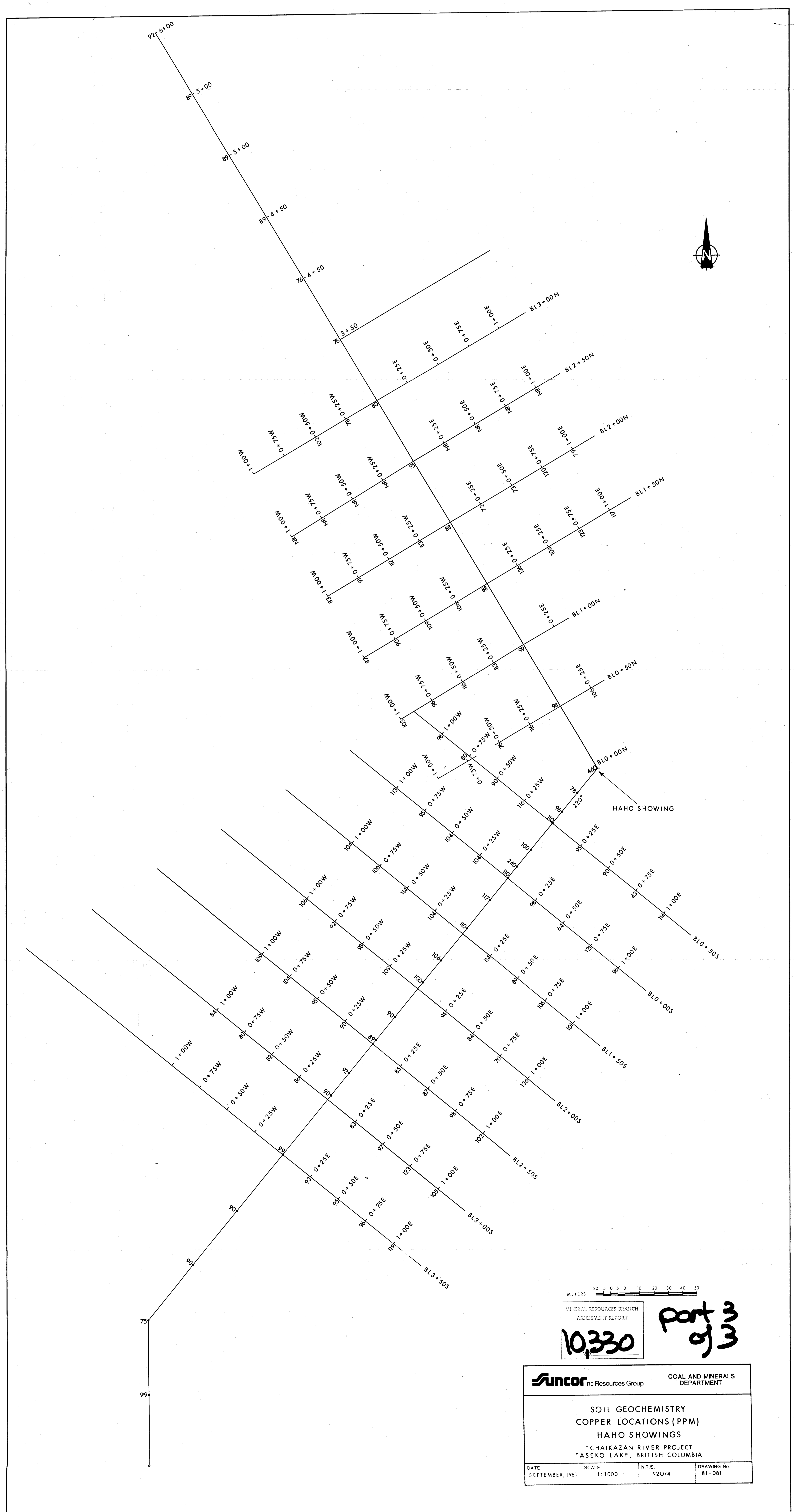


METERS 20 15 10 5 0 10 20 30 40 50

MINERAL RESOURCES BRANCH
 ASSESSMENT REPORT
10,330

**Part 3
 of 3**

Suncor Inc. Resources Group		COAL AND MINERALS DEPARTMENT	
SOIL GEOCHEMISTRY LEAD LOCATIONS (PPM) HAHO SHOWINGS TCHAIKAZAN RIVER PROJECT TASEKO LAKE, BRITISH COLUMBIA			
DATE SEPTEMBER, 1981	SCALE 1:1000	N.T.S. 920/4	DRAWING No. 81-080



METERS 20 15 10 5 0 10 20 30 40 50

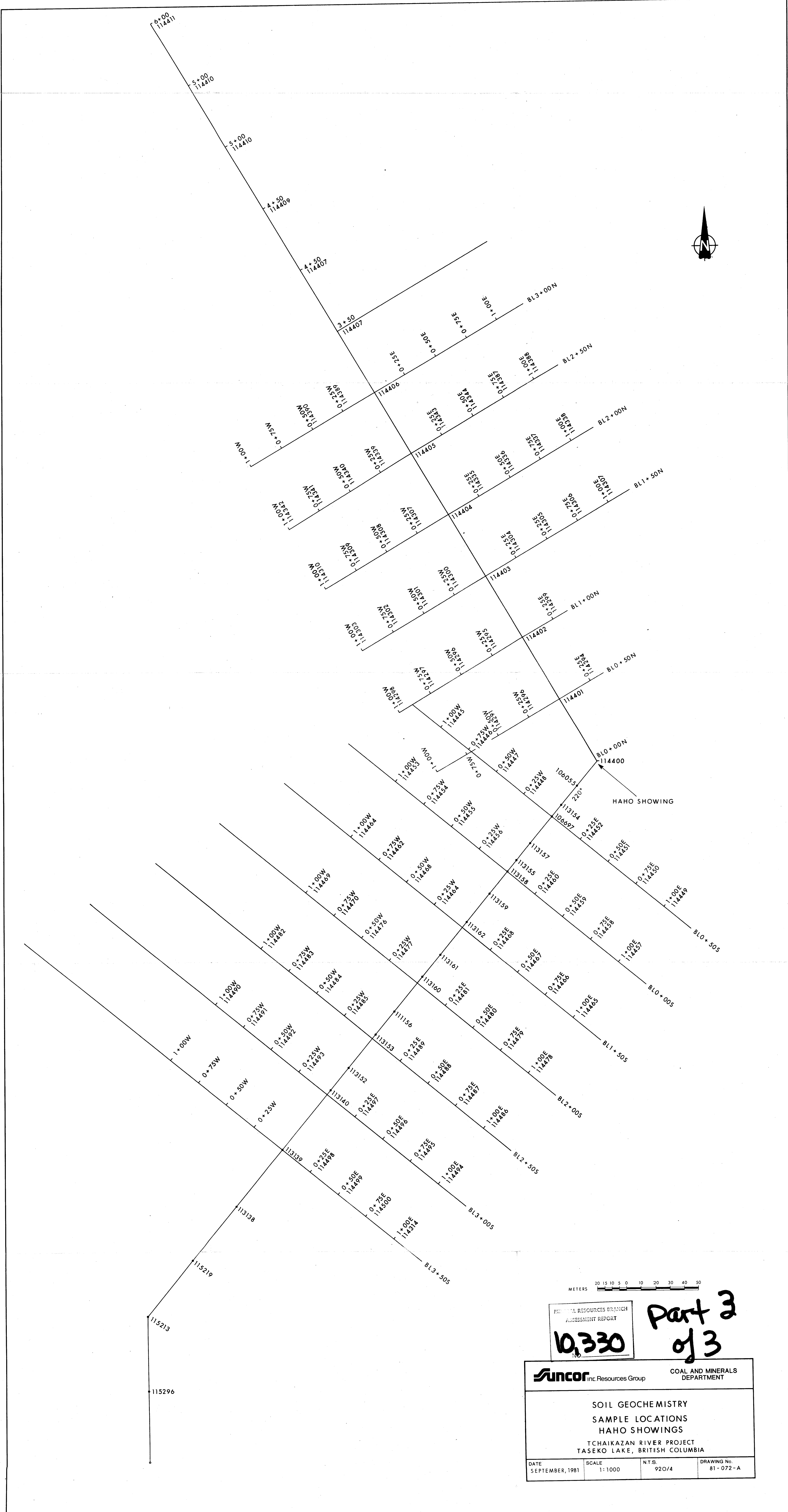
MINERAL RESOURCES BRANCH
 ASSESSMENT REPORT
 10,330

Part 3
 of 3

Suncor Inc. Resources Group		COAL AND MINERALS DEPARTMENT	
SOIL GEOCHEMISTRY COPPER LOCATIONS (PPM) HAHO SHOWINGS TCHAIKAZAN RIVER PROJECT TASEKO LAKE, BRITISH COLUMBIA			
DATE SEPTEMBER, 1981	SCALE 1:1000	NTS 920/4	DRAWING No. 81-081



RUN MAIDEN



METERS 20 15 10 5 0 10 20 30 40 50

10,330

Part 3 of 3

Suncor Inc. Resources Group COAL AND MINERALS DEPARTMENT

SOIL GEOCHEMISTRY
SAMPLE LOCATIONS
HAHO SHOWINGS
TCHAIKAZAN RIVER PROJECT
TASEKO LAKE, BRITISH COLUMBIA

DATE SEPTEMBER, 1981	SCALE 1:1000	NTS. 920/4	DRAWING No. 81-072-A
-------------------------	-----------------	---------------	-------------------------



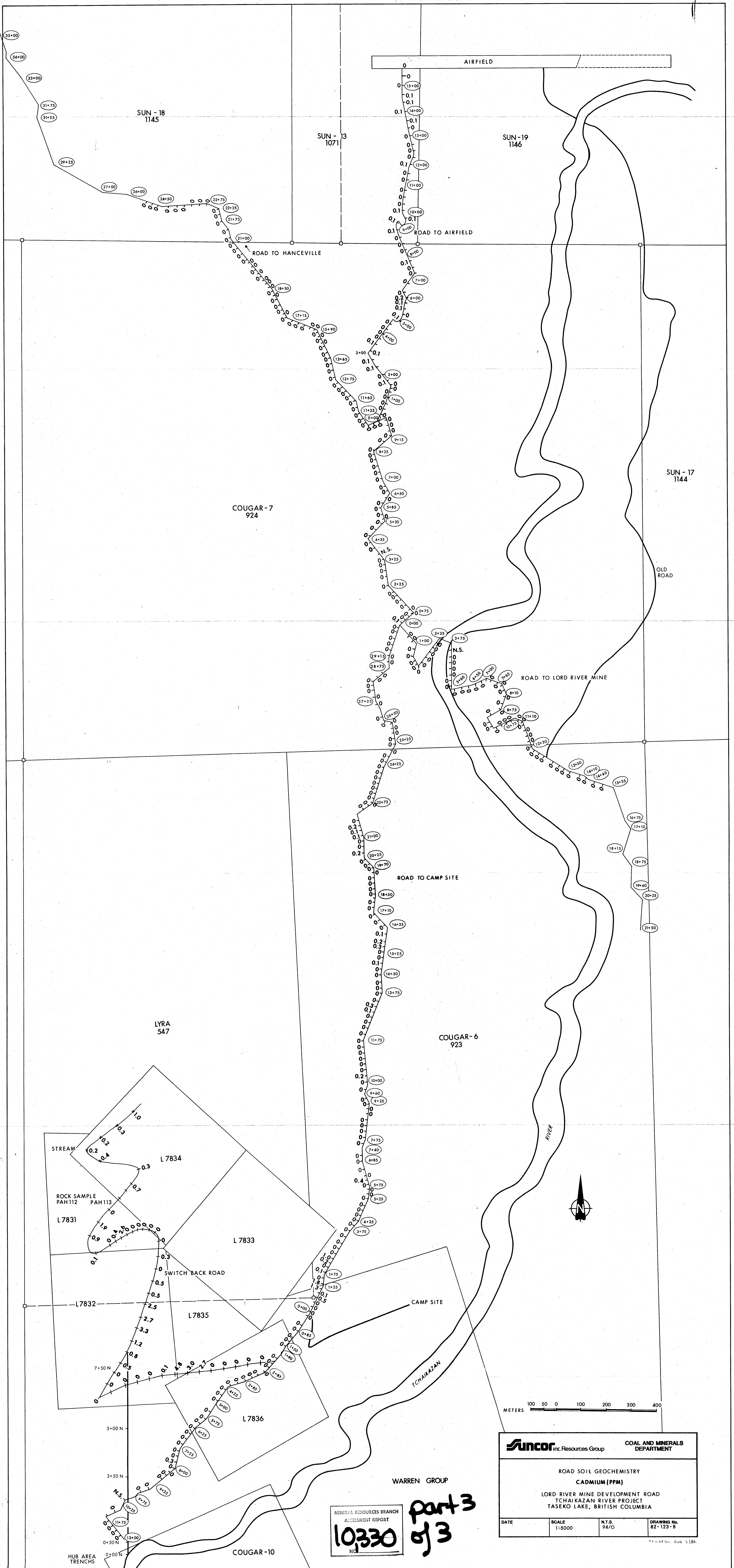
U. S. A. DESIGN PATENT 4139248 1979
CANADIAN IND. DESIGN REG. NO. 42524
CANADIAN PATENT 1065729 1979



RD 1977

IRON MAIDEN SYSTEMS LTD. CALGARY, ALBERTA, CANADA

IM 42



MINERAL RESOURCES BRANCH
ASSESSMENT REPORT
10330
part 3 of 3

Suncor Inc. Resources Group COAL AND MINERALS DEPARTMENT

ROAD SOIL GEOCHEMISTRY
CADMIUM (PPM)

LORD RIVER MINE DEVELOPMENT ROAD
TCHAIKAZAN RIVER PROJECT
TASEKO LAKE, BRITISH COLUMBIA

DATE	SCALE	N.T.S.	DRAWING No.
	1:5000	94/O	82-123-B

Revised: Aug 3/82

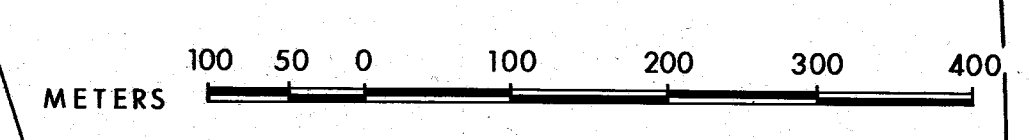
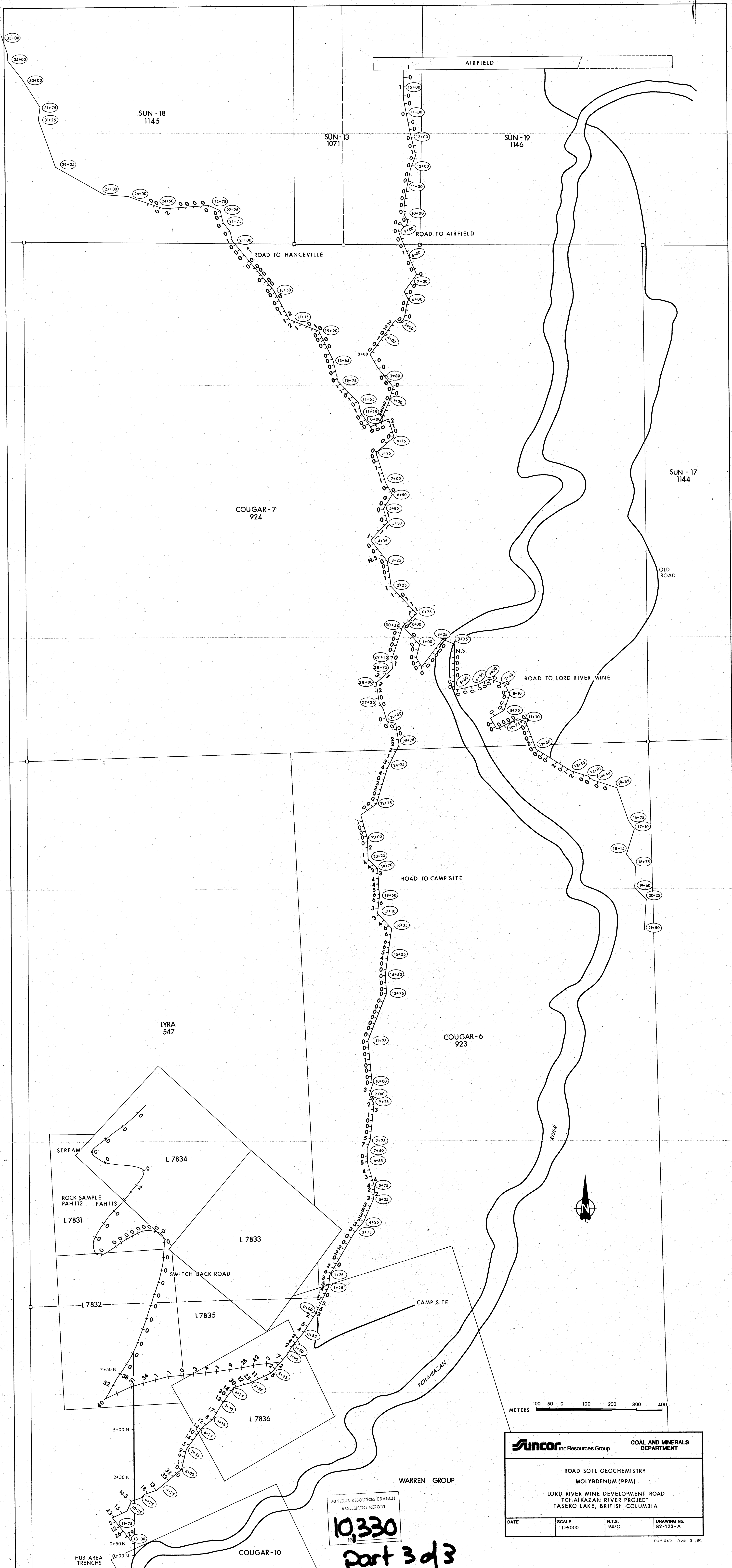
IRON MAIDEN®
U. S. A. DESIGN PATENT 4129248 1979
CANADIAN IND. DESIGN REG. NO. 42524
CANADIAN PATENT 1065729 1979



RD 1977

IRON MAIDEN® SYSTEMS LTD. CALGARY, ALBERTA, CANADA

IM 42

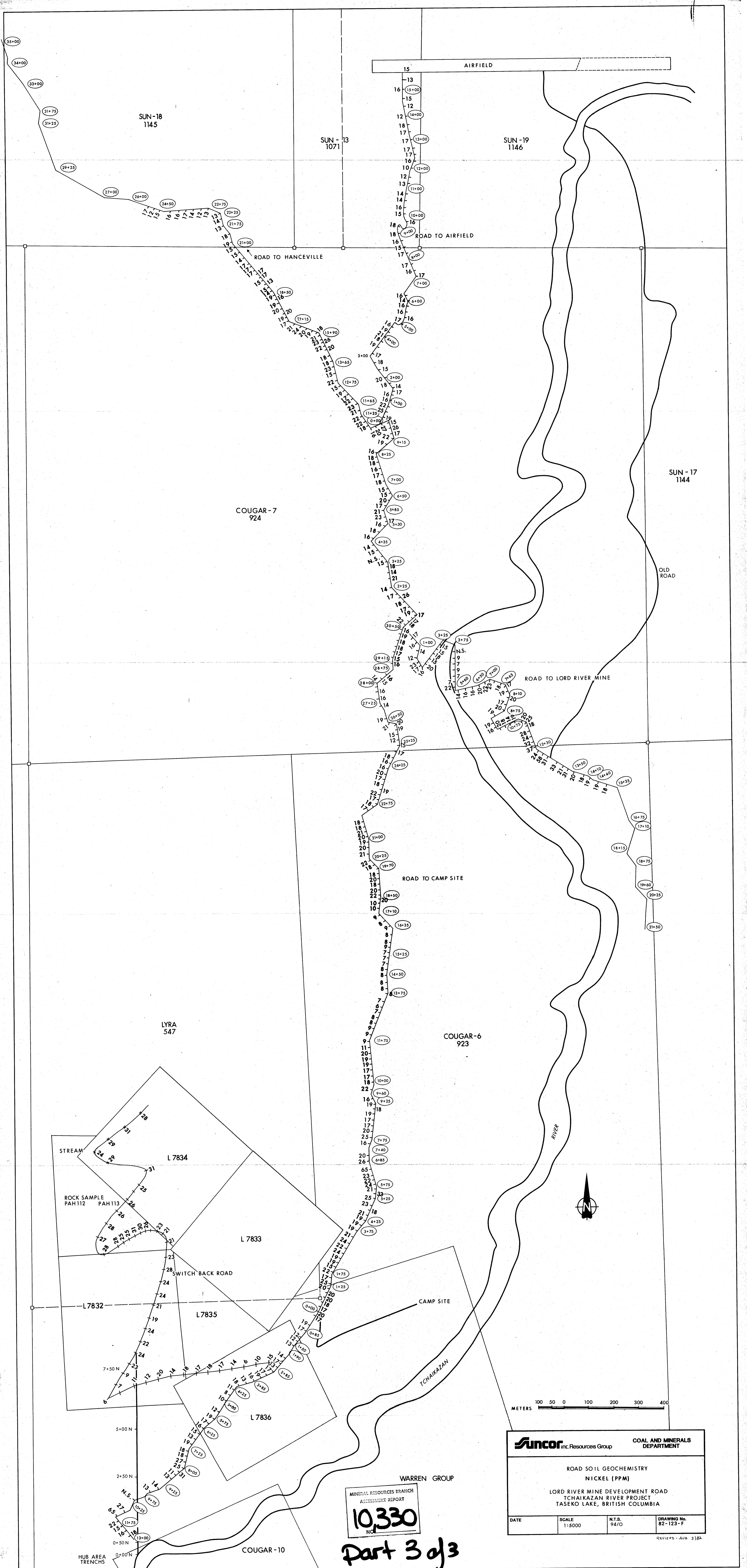


Suncor inc. Resources Group		COAL AND MINERALS DEPARTMENT	
ROAD SOIL GEOCHEMISTRY			
MOLYBDENUM (PPM)			
LORD RIVER MINE DEVELOPMENT ROAD			
TCHAIKAZAN RIVER PROJECT			
TASEKO LAKE, BRITISH COLUMBIA			
DATE	SCALE	N.T.S.	DRAWING No.
	1:5000	94/0	82-123-A

MINERAL RESOURCES BRANCH
ASSESSMENT REPORT
10330

Part 3 of 3

REVISED - AUG 3 1982



METERS 100 50 0 100 200 300 400

Suncor Inc. Resources Group		COAL AND MINERALS DEPARTMENT	
ROAD SOIL GEOCHEMISTRY NICKEL (PPM)			
LORD RIVER MINE DEVELOPMENT ROAD TCHAIKAZAN RIVER PROJECT TASEKO LAKE, BRITISH COLUMBIA			
DATE	SCALE 1:5000	N.T.S. 94/O	DRAWING No. 82-123-F

MINERAL RESOURCES BRANCH
ASSESSMENT REPORT
10,330
NO.

Part 3 of 3

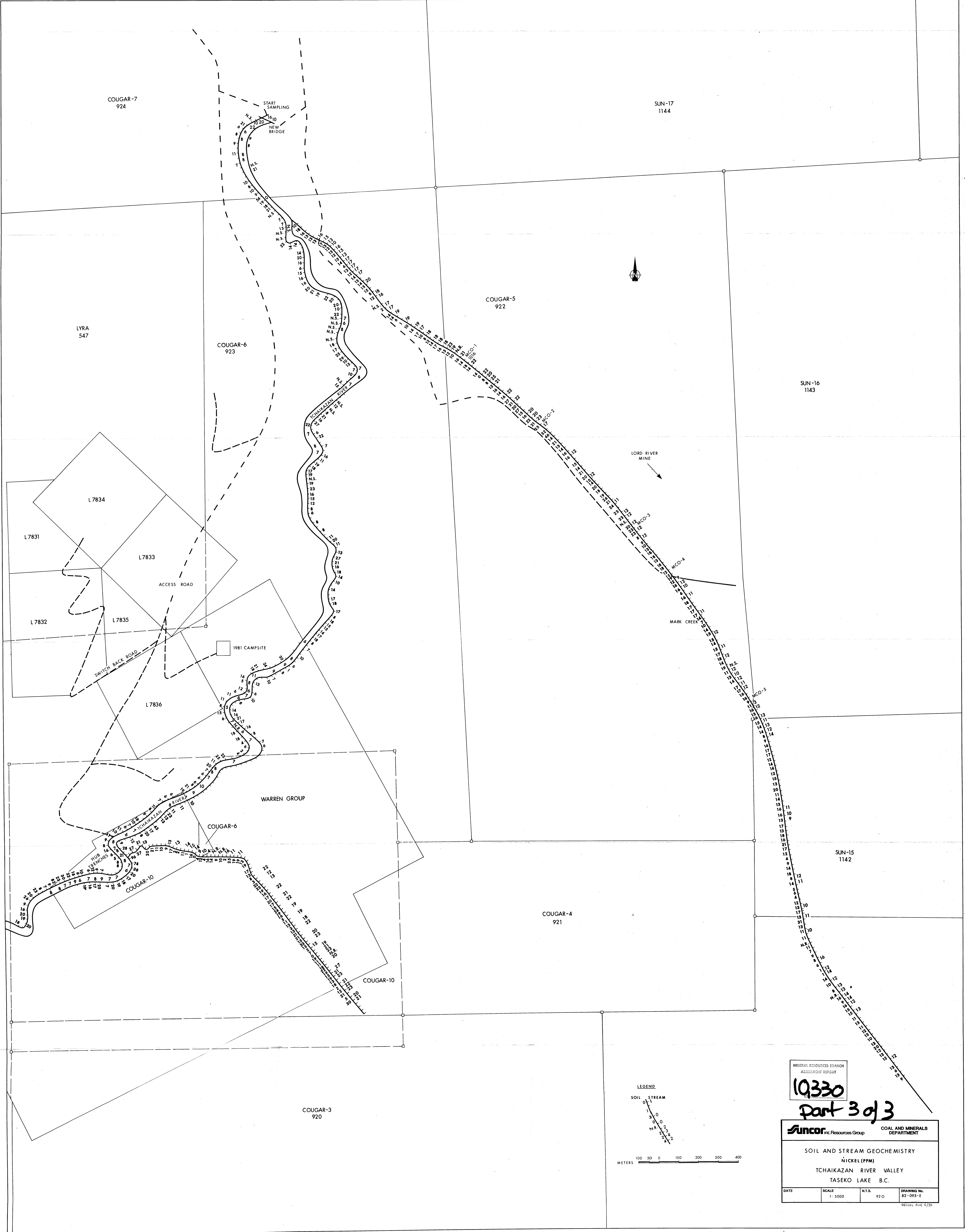
IRON MAIDEN®
 U.S. A. DESIGN PATENT 419248 1979
 CANADIAN IND. DESIGN REG. NO. 43554
 CANADIAN PATENT 106726 1979

82-093-E



IRON MAIDEN® SYSTEMS LTD. CALGARY ALBERTA CANADA

1M 42



MINERAL RESOURCES DIVISION
 GEOLOGICAL SURVEY OF CANADA
10330
 Part 3 of 3

Suncor INC. Resources Group COAL AND MINERALS DEPARTMENT

SOIL AND STREAM GEOCHEMISTRY
 NICKEL (PPM)
 TCHAIKAZAN RIVER VALLEY
 TASEKO LAKE B.C.

DATE	SCALE	N.T.S.	DRAWING NO.
	1:5000	920	82-093-E

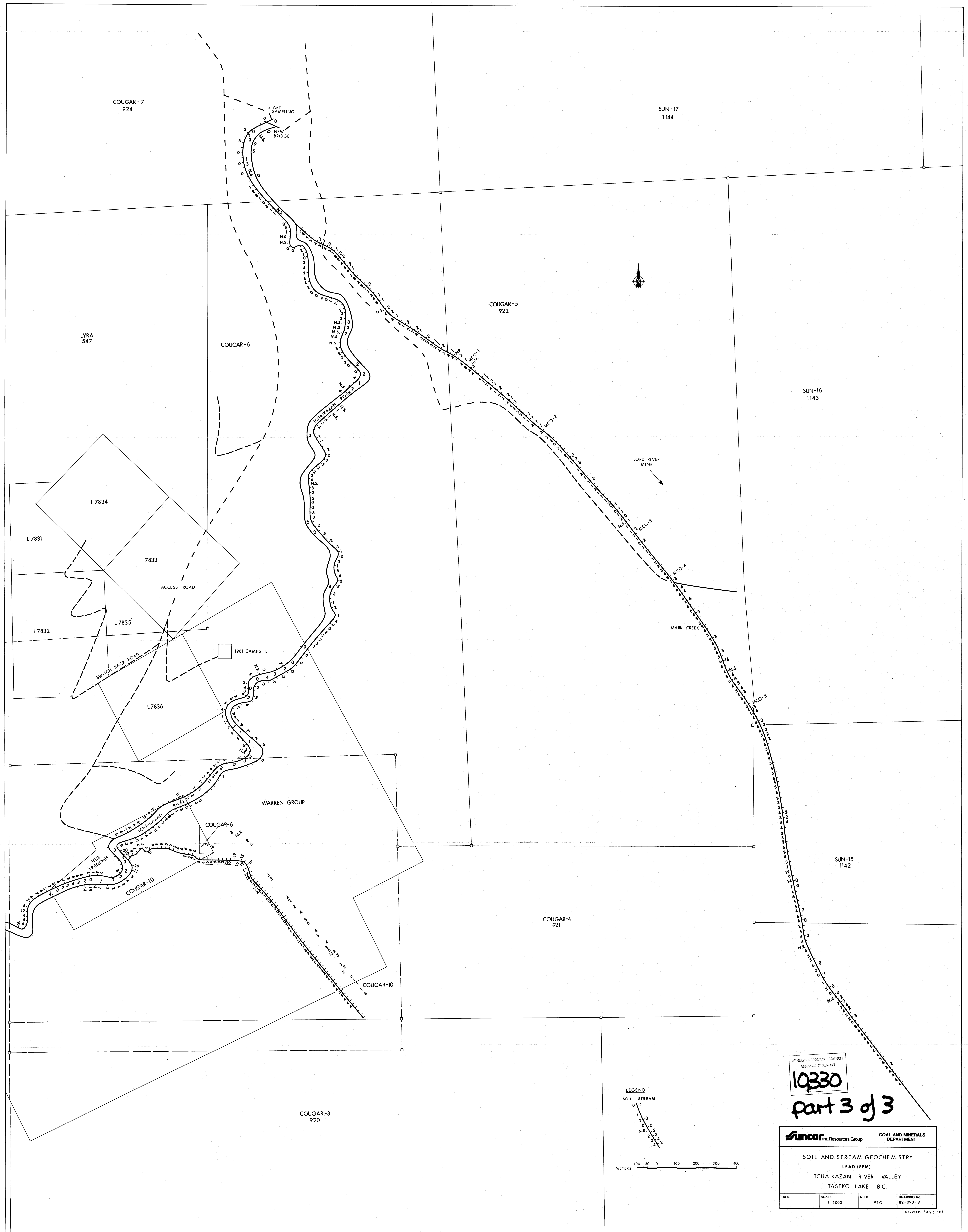
Revised Aug 1979

IRON MAIDEN®
 U.S.A. DESIGN PATENT 4139248 1979
 CANADIAN IND. DESIGN REG. NO. 42524
 CANADIAN PATENT 1065729 1979
 1977

82-093-D
 ®

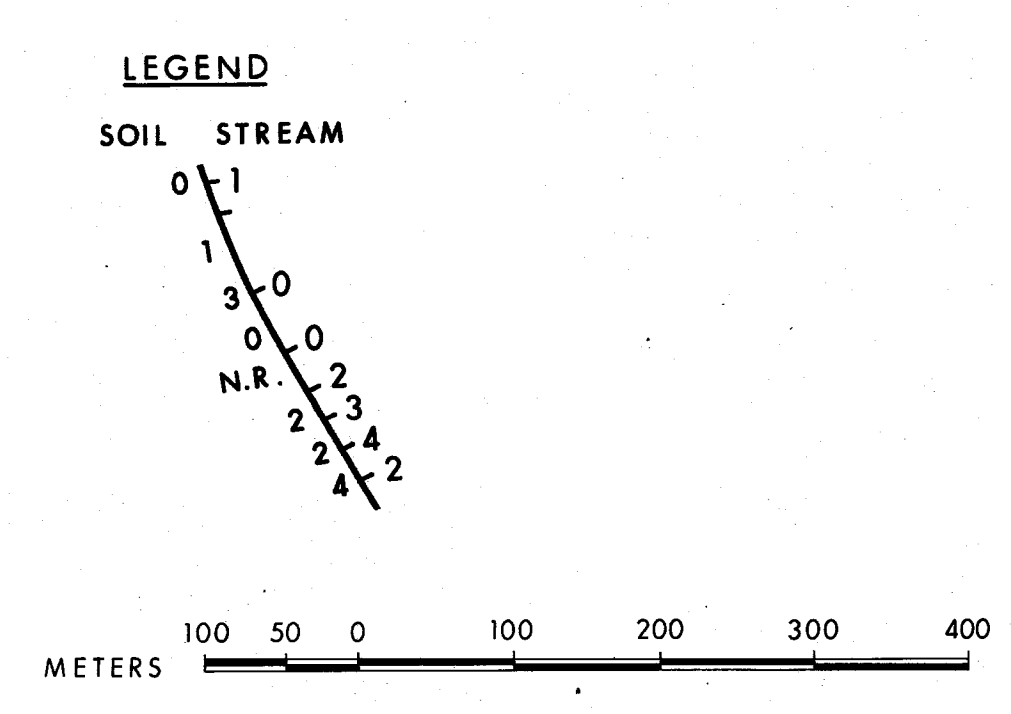
IRON MAIDEN® SYSTEMS LTD. CALGARY ALBERTA CANADA

IM 42



MINERAL RESOURCES DIVISION
 ASSESSMENT REPORT
10330

part 3 of 3



Suncor INC. Resources Group		COAL AND MINERALS DEPARTMENT	
SOIL AND STREAM GEOCHEMISTRY			
LEAD (PPM)			
TCHAIKAZAN RIVER VALLEY			
TASEKO LAKE B.C.			
DATE	SCALE	N.T.S.	DRAWING No.
	1:5000	920	82-093-D

Revised: Aug. 8 1982

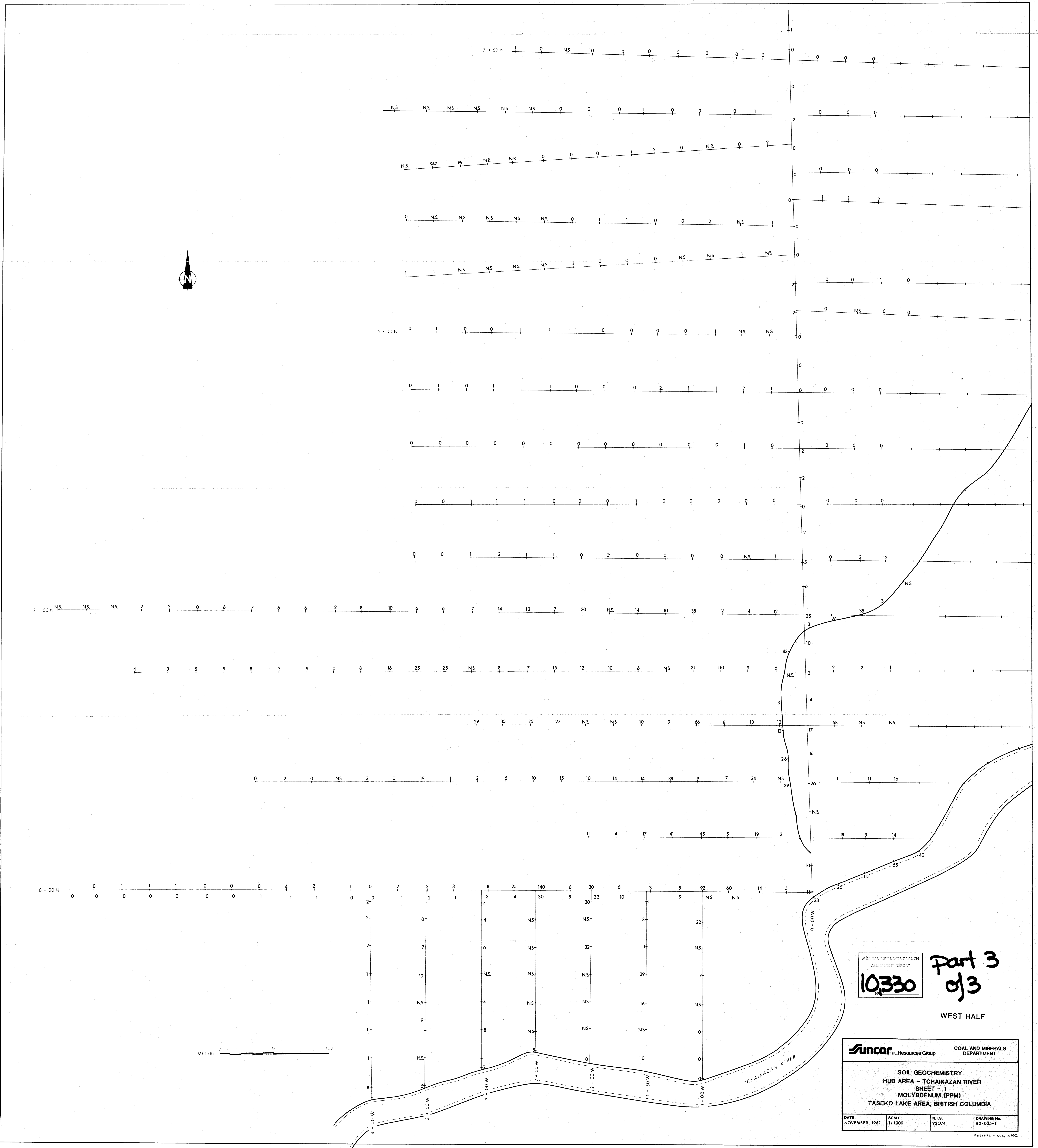
IRON MAIDEN®
 U. S. A. DESIGN PATENT 4139248-1979
 CANADIAN IND. DESIGN REG. NO. 42524
 CANADIAN PATENT 1065729-1979



(1D) 1977

IRON MAIDEN® SYSTEMS LTD. CALGARY, ALBERTA, CANADA

IM 42



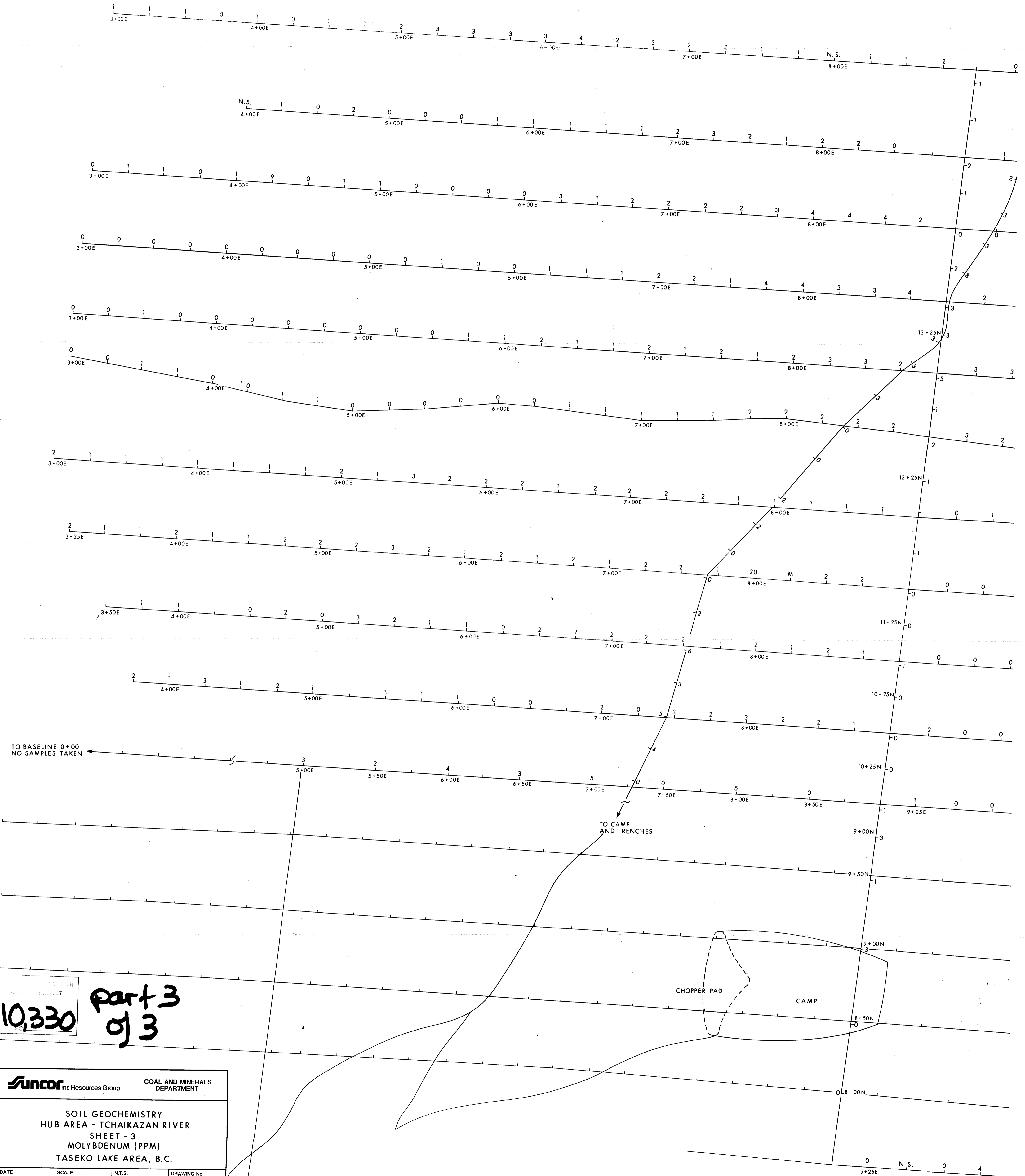
METALS RESOURCES DIVISION
 ALUMINUM REPORT
10330

Part 3
of 3

WEST HALF

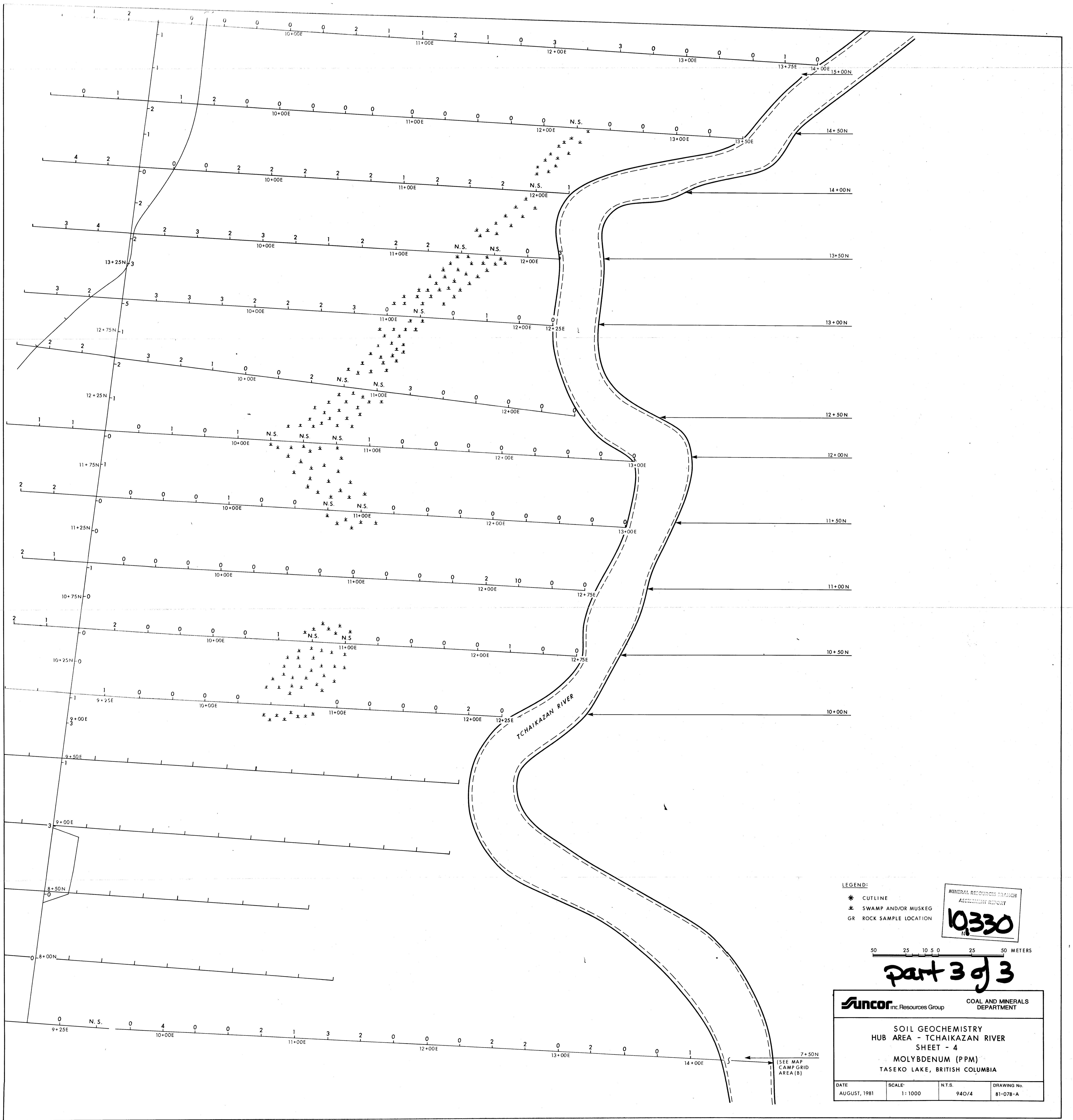
Suncor Inc. Resources Group		COAL AND MINERALS DEPARTMENT	
SOIL GEOCHEMISTRY HUB AREA - TCHAIKAZAN RIVER SHEET - 1 MOLYBDENUM (PPM) TASEKO LAKE AREA, BRITISH COLUMBIA			
DATE NOVEMBER, 1981	SCALE 1:1000	N.T.S. 920/4	DRAWING No. 82-005-1

REVISED - AUG 10/82



10,330 Part 3 of 3

		COAL AND MINERALS DEPARTMENT	
SOIL GEOCHEMISTRY HUB AREA - TCHAIKAZAN RIVER SHEET - 3 MOLYBDENUM (PPM) TASEKO LAKE AREA, B.C.			
DATE	SCALE	N.T.S.	DRAWING No.
Nov., 1981	1:1000	920/4	81-078-A-2



LEGEND:
 * CUTLINE
 * SWAMP AND/OR MUSKEG
 * GR ROCK SAMPLE LOCATION

MINERAL RESOURCES BRANCH
 ACCUMULATION REPORT
10330
 KM

50 25 10 5 0 25 50 METERS

part 3 of 3


Suncor Inc. Resources Group COAL AND MINERALS DEPARTMENT
 SOIL GEOCHEMISTRY
 HUB AREA - TCHAIKAZAN RIVER
 SHEET - 4
 MOLYBDENUM (PPM)
 TASEKO LAKE, BRITISH COLUMBIA

DATE AUGUST, 1981	SCALE 1:1000	N.T.S. 940/4	DRAWING No. 81-078-A
----------------------	-----------------	-----------------	-------------------------

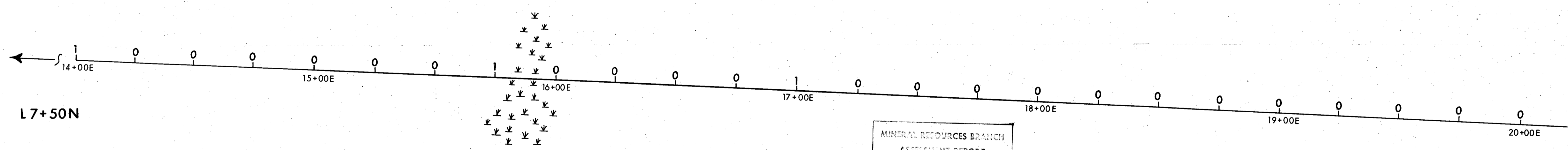
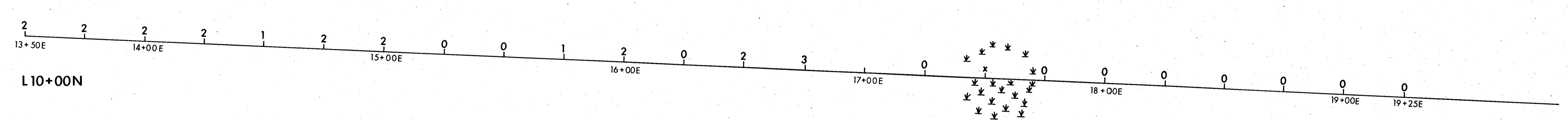
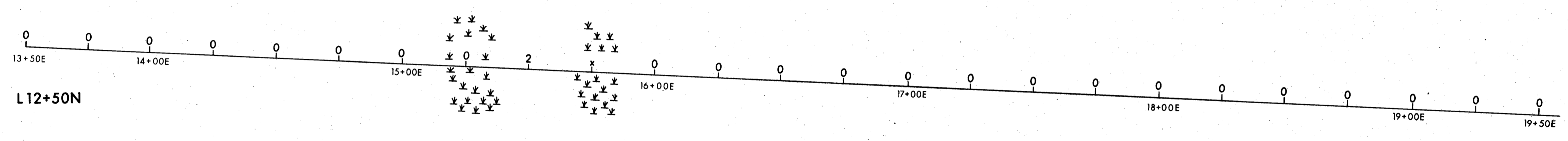
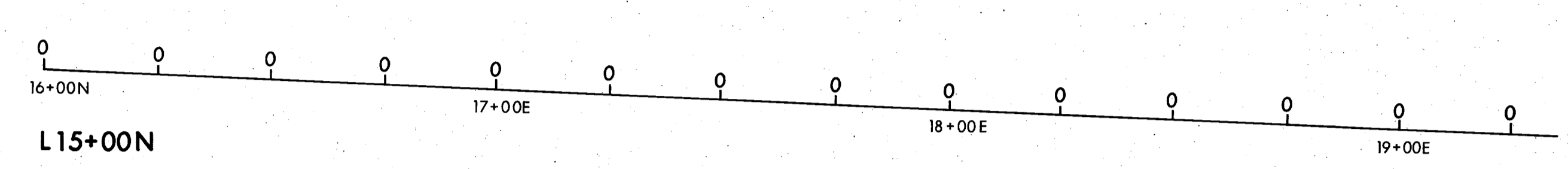
IRON MAIDEN[®]
U. S. A. DESIGN PATENT 4139248 1979
CANADIAN IND. DESIGN REG. NO. 42524
CANADIAN PATENT 1065729 1979

RD 1977


IRON MAIDEN[®] SYSTEMS LTD. CALGARY, ALBERTA, CANADA

5-084(2 of 3) 

IM 42



MINERAL RESOURCES BRANCH
ASSESSMENT REPORT
10,330
part 3 of 3

		COAL AND MINERALS DEPARTMENT	
SOIL GEOCHEMISTRY HUB AREA - TCHAIKAZAN RIVER SHEET - 5 MOLYBDENUM (PPM) TASEKO LAKE, BRITISH COLUMBIA			
DATE August, 1981	SCALE 1:1000	N.T.S. 920/4	DRAWING No. 82-084-2

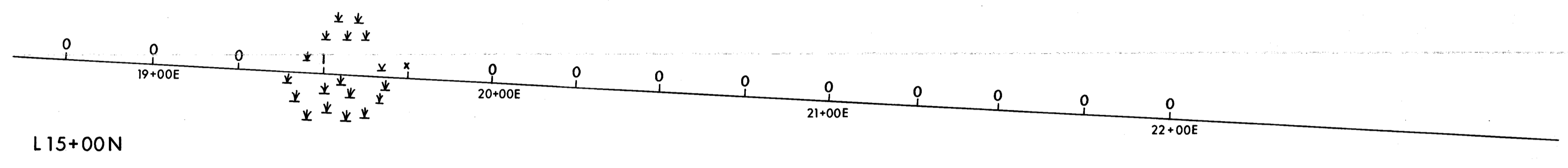

REVISED - AUG 1982

IRON MAIDEN®
U.S.A. DESIGN PATENT 4139248 1979
CANADIAN IND. DESIGN REG. NO. 42524
CANADIAN PATENT 1065729 1979
® 1977

21004 (3043)
®

IRON MAIDEN® SYSTEMS LTD. CALGARY, ALBERTA, CANADA

IM 42

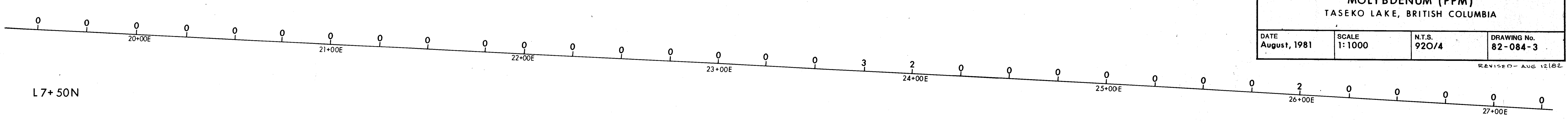


L15+00N

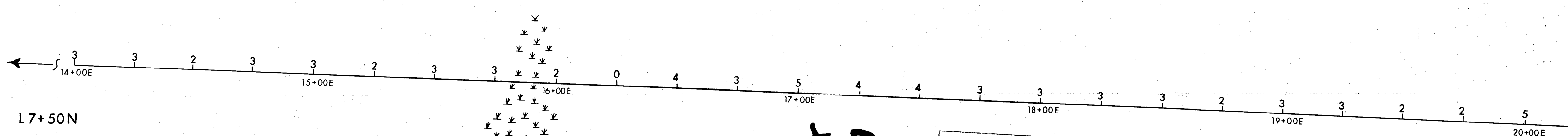
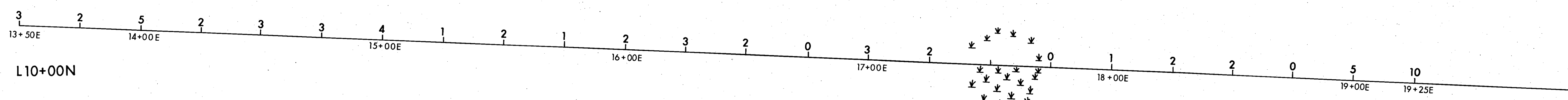
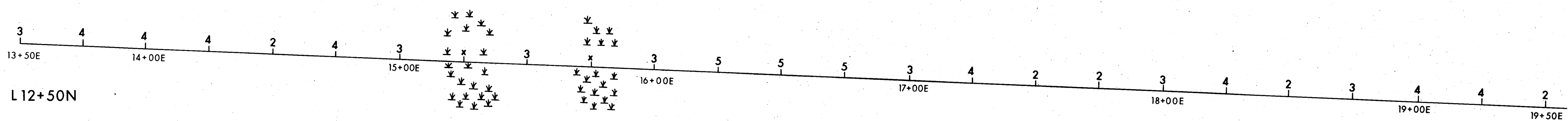
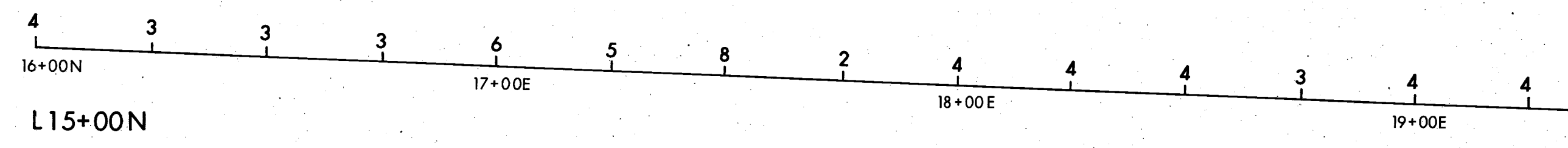
MINERAL RESOURCES BRANCH
ASSESSMENT REPORT
10330
NO

part 3
of 3

Suncor Inc. Resources Group		COAL AND MINERALS DEPARTMENT	
SOIL GEOCHEMISTRY HUB AREA - TCHAIKAZAN RIVER SHEET - 6 MOLYBDENUM (PPM) TASEKO LAKE, BRITISH COLUMBIA			
DATE August, 1981	SCALE 1:1000	N.T.S. 920/4	DRAWING NO. 82-084-3
<small>REVISED - AUG 1982</small>			



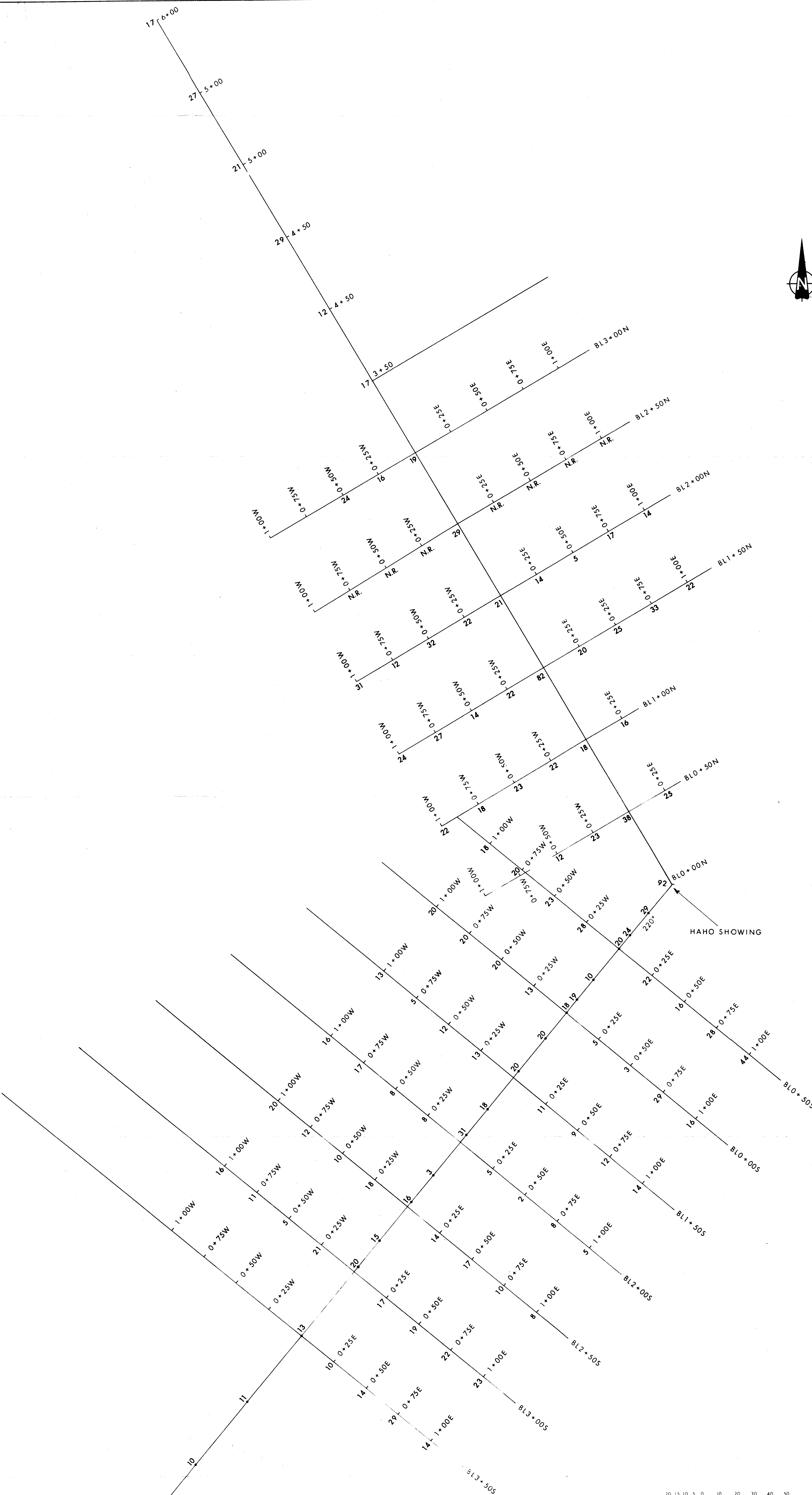
L7+50N



Part 2
of 3

MINERAL RESOURCES BRANCH
ASSESSMENT REPORT
NO. 10330

Suncor Inc. Resources Group		COAL AND MINERALS DEPARTMENT	
SOIL GEOCHEMISTRY HUB AREA - TCHAIKAZAN RIVER SHEET - 5 LEAD (PPM) TASEKO LAKE, BRITISH COLUMBIA			
DATE August, 1981	SCALE 1:1000	N.T.S. 920/4	DRAWING No. 82-081-2



HAHO SHOWING

METERS 20 15 10 5 0 0 20 30 40 50

MINERAL RESOURCES BRANCH
REGULATORY REPORT
10,330

Part 3
of 3

Suncor Inc. Resources Group COAL AND MINERALS DEPARTMENT

SOIL GEOCHEMISTRY
ARSENIC (PPM)
HAHO SHOWINGS
TCHAIKAZAN RIVER PROJECT
TASEKO LAKE, BRITISH COLUMBIA

DATE: SEPTEMBER, 1981 SCALE: 1:1000 N° S: 920/4 DRAWING NO: 82-035

IRON MAIDEN®
 U. S. A. DESIGN PATENT 4139248 1979
 CANADIAN IND. DESIGN REG. NO. 42524
 CANADIAN PATENT 1065729 1979

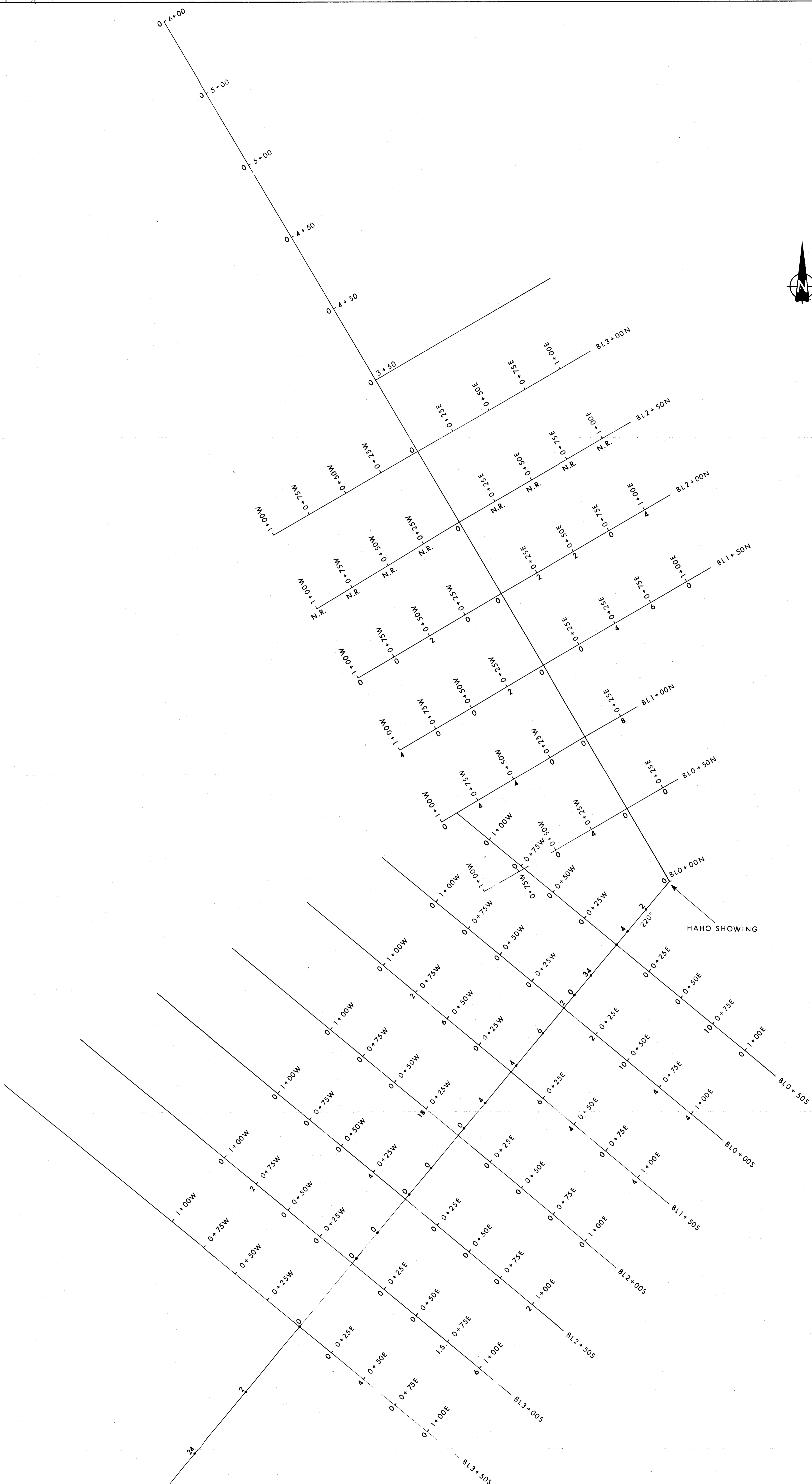
82-034



RD 1977

IRON MAIDEN® SYSTEMS LTD. CALGARY, ALBERTA, CANADA

IM 42



METERS 20 15 10 5 0 10 20 30 40 50

MINERAL AND ENERGY BRANCH
 ASSESSMENT DIVISION
10,330
 NO.

*Part 3
 of 3*

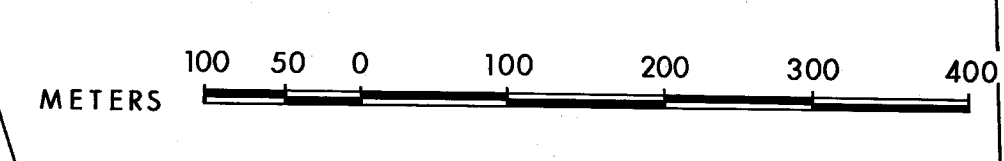
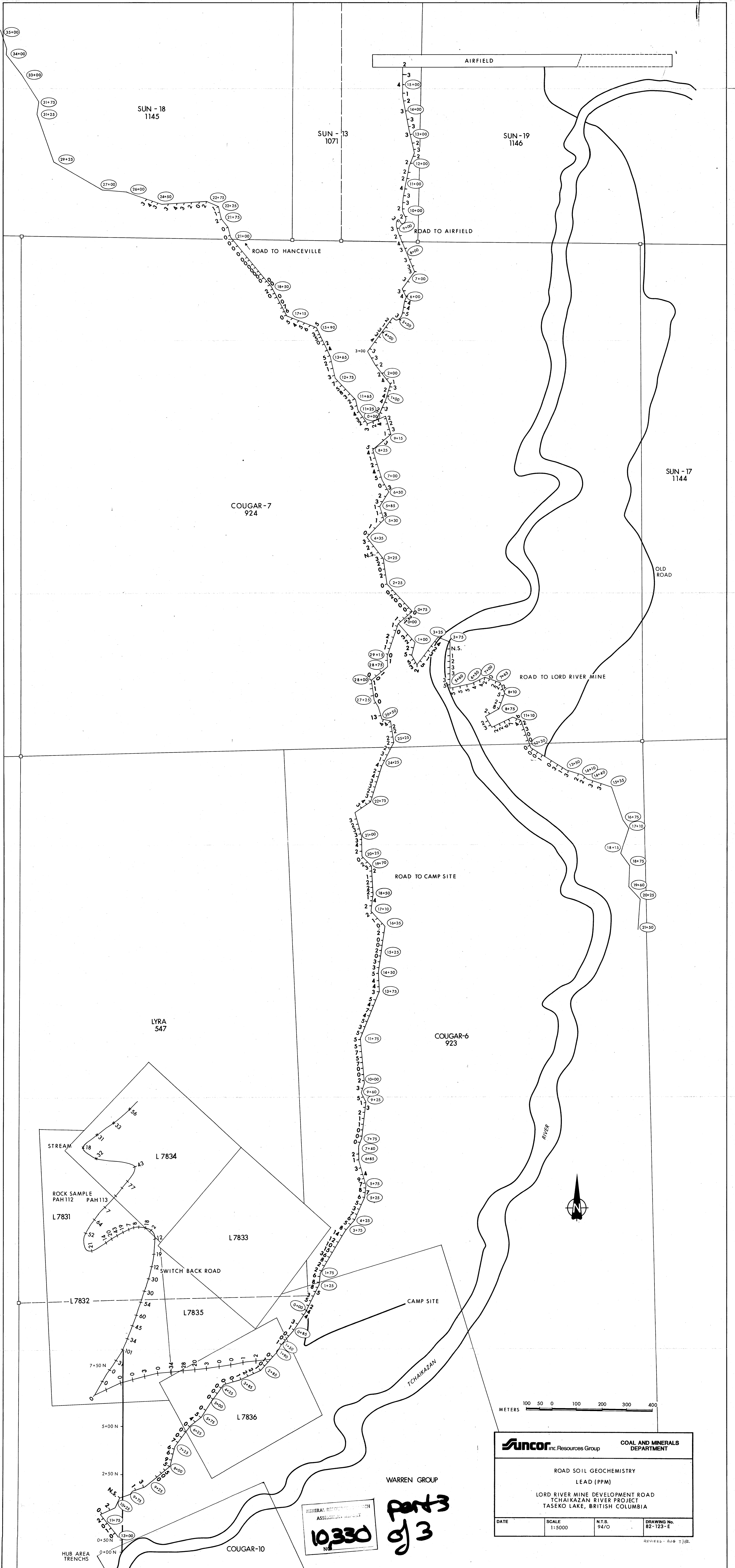
Suncor Inc Resources Group		COAL AND MINERALS DEPARTMENT	
SOIL GEOCHEMISTRY GOLD (PPB) HAHO SHOWINGS TCHAIKAZAN RIVER PROJECT TASEKO LAKE, BRITISH COLUMBIA			
DATE SEPTEMBER, 1981	SCALE 1:1000	NO. 920/4	DRAWING NO. 82-034

IRON MAIDEN®
U. S. A. DESIGN PATENT 4139248 1979
CANADIAN IND. DESIGN REG. NO. 42524
CANADIAN PATENT 1065729 1979
RD 1977



IRON MAIDEN® SYSTEMS LTD. CALGARY, ALBERTA, CANADA

IM 42

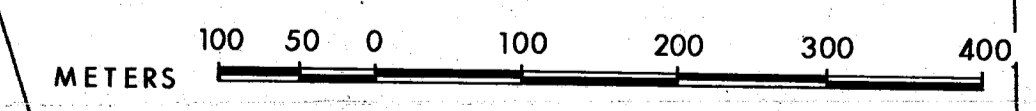
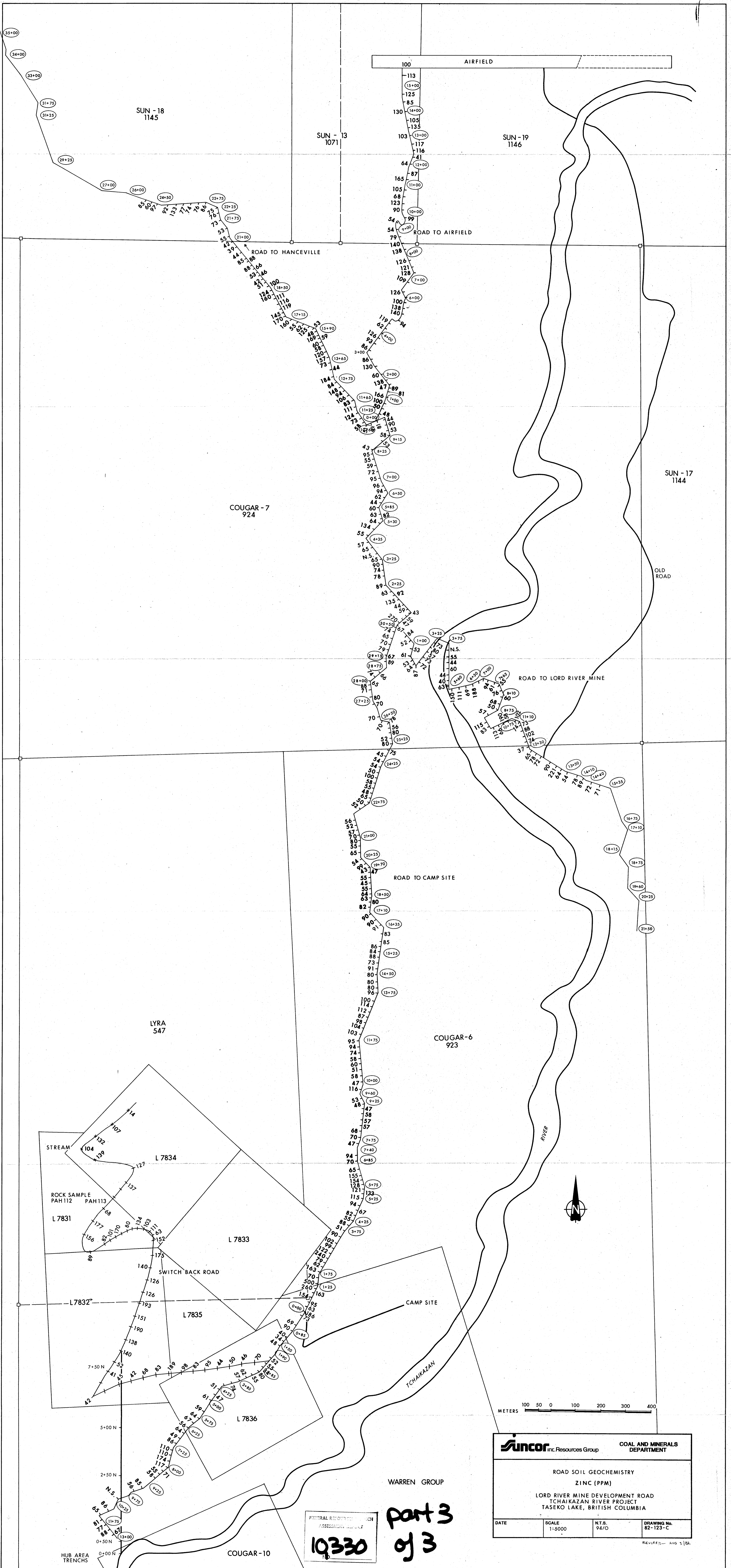


SUNCOR Inc. Resources Group		COAL AND MINERALS DEPARTMENT	
ROAD SOIL GEOCHEMISTRY LEAD (PPM)			
LORD RIVER MINE DEVELOPMENT ROAD TCHAIKAZAN RIVER PROJECT TASEKO LAKE, BRITISH COLUMBIA			
DATE	SCALE 1:5000	N.T.S. 94/O	DRAWING No. 82-123-E

MINERAL REPRODUCTION
ASSESSMENT
10330

WARREN GROUP
part 3
of 3

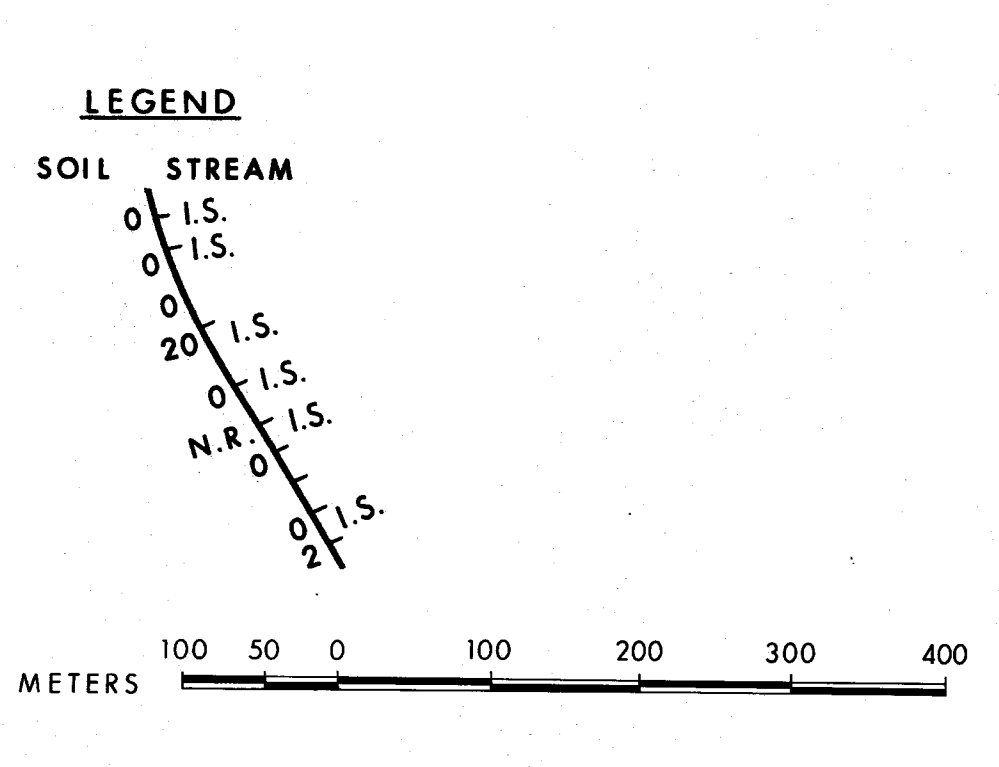
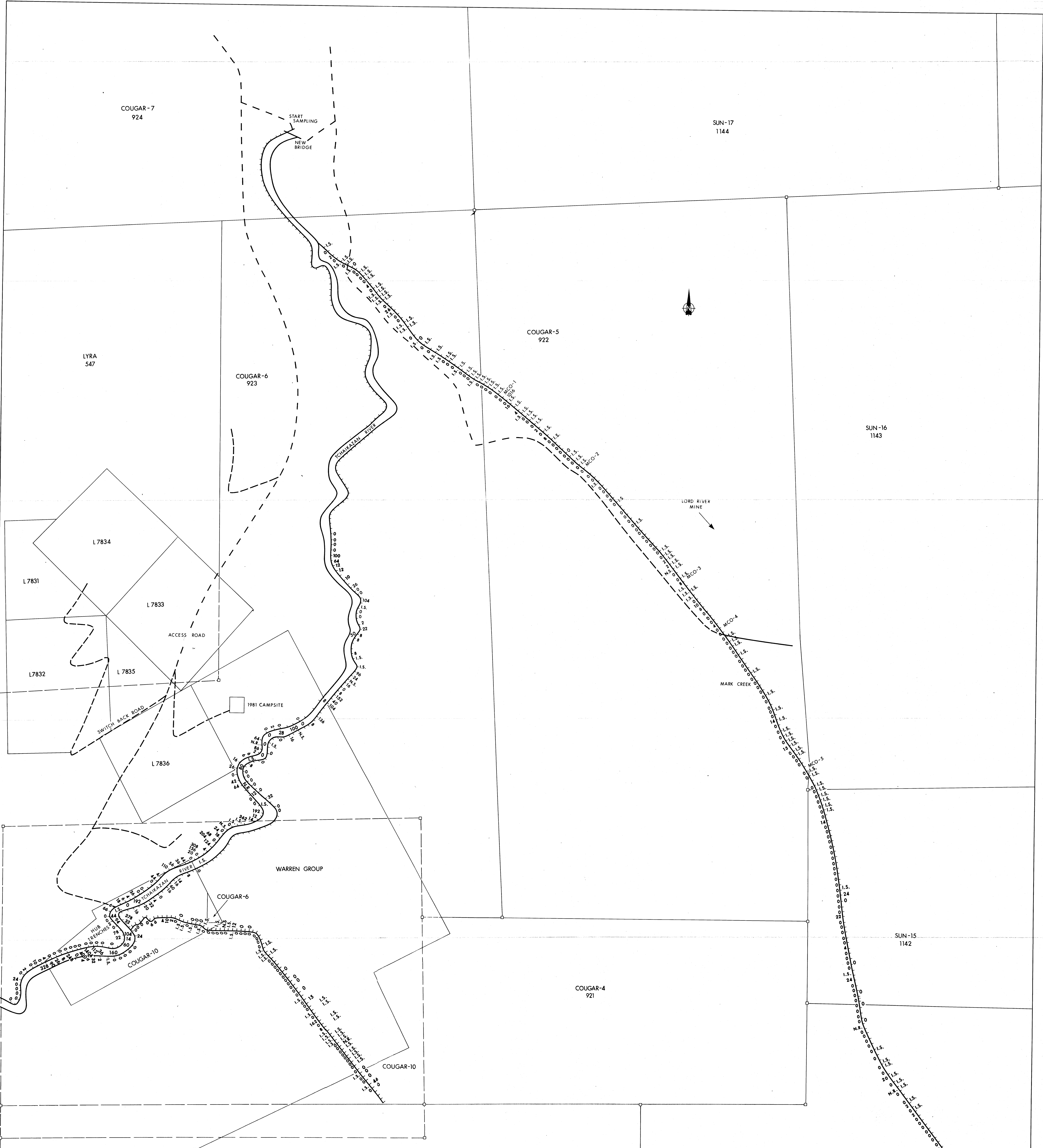
REVISED - AUG 2/82



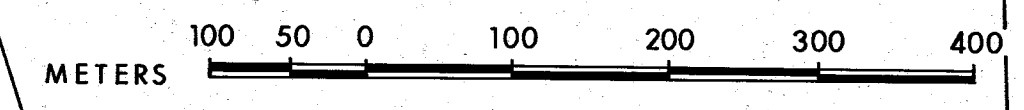
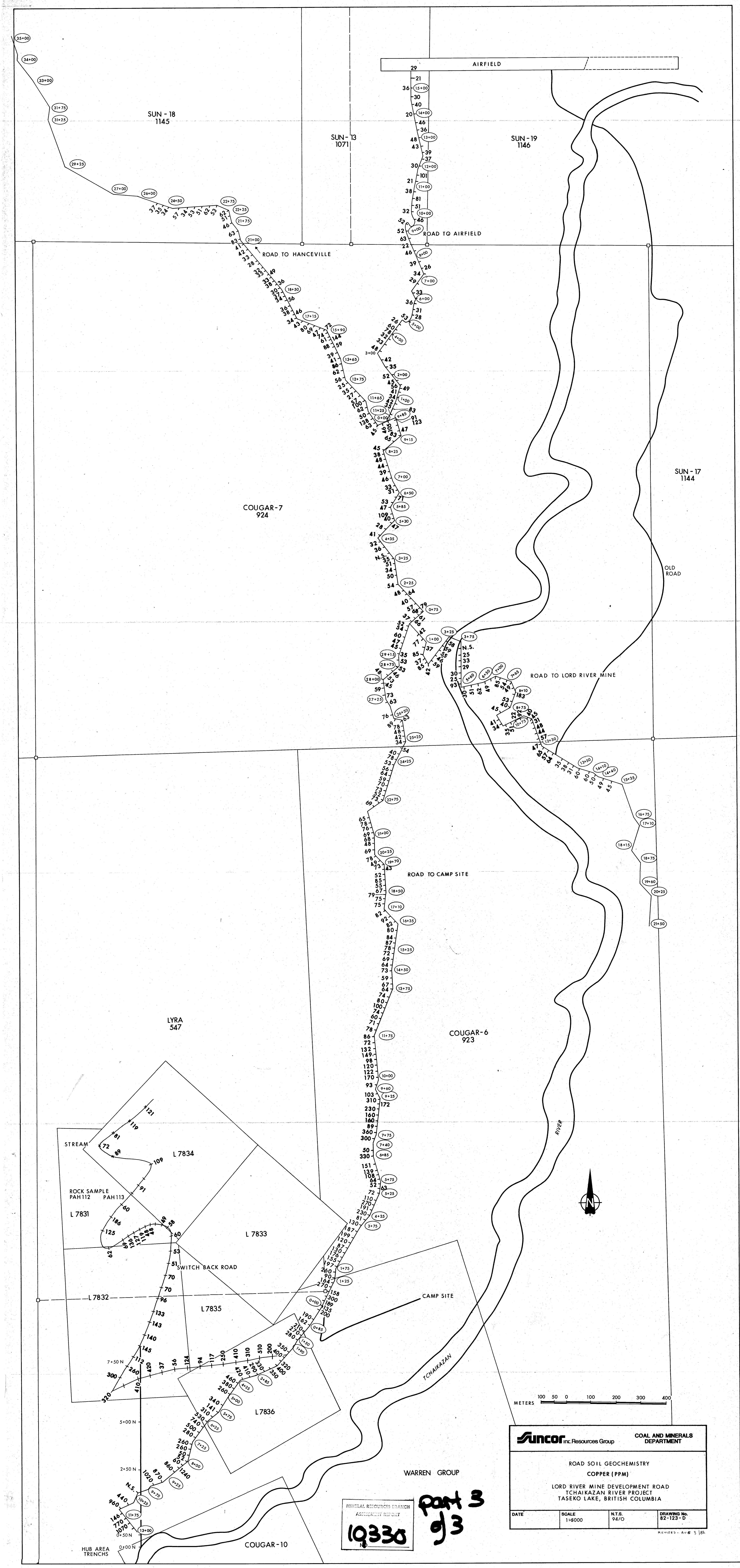
Suncor Inc. Resources Group		COAL AND MINERALS DEPARTMENT	
ROAD SOIL GEOCHEMISTRY ZINC (PPM)			
LORD RIVER MINE DEVELOPMENT ROAD TCHAIKAZAN RIVER PROJECT TASEKO LAKE, BRITISH COLUMBIA			
DATE	SCALE 1:5000	N.T.S. 94/O	DRAWING No. 82-123-C

MINERAL RESOURCES BRANCH
ASSESSMENT DIVISION
10330

**part 3
of 3**



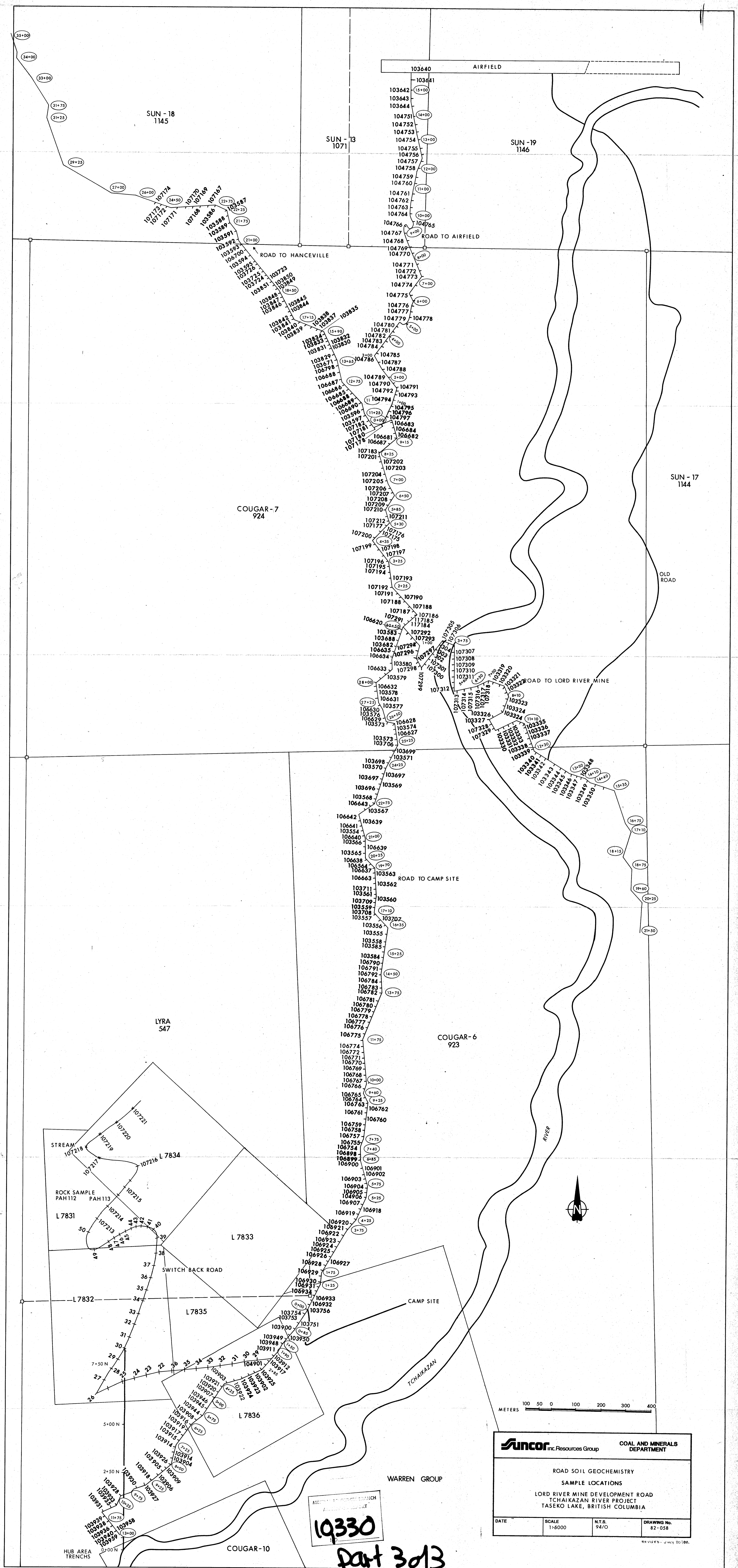
MINERAL RESOURCES BRANCH
ACCOUNTING REPORT
10330 Part 3 of 3
Suncor Inc. Resources Group COAL AND MINERALS DEPARTMENT
SOIL AND STREAM GEOCHEMISTRY
GOLD (PPM)
TCHAIKAZAN RIVER VALLEY
TASEKO LAKE B.C.
DATE: SCALE: 1:5000 N.T.S. 920 DRAWING No. 82-093-F
REVISED: AUG 4 1982



Suncor Inc. Resources Group		COAL AND MINERALS DEPARTMENT	
ROAD SOIL GEOCHEMISTRY COPPER (PPM)			
LORD RIVER MINE DEVELOPMENT ROAD TCHAIKAZAN RIVER PROJECT TASEKO LAKE, BRITISH COLUMBIA			
DATE	SCALE 1:6000	N.T.S. 94/O	DRAWING No. 82-123-D

MINERAL RESOURCES BRANCH
ASSESSMENT REPORT
10330

part 3
of 3



Suncor inc. Resources Group
COAL AND MINERALS DEPARTMENT

ROAD SOIL GEOCHEMISTRY
SAMPLE LOCATIONS
LORD RIVER MINE DEVELOPMENT ROAD
TCHAIKAZAN RIVER PROJECT
TASEKO LAKE, BRITISH COLUMBIA

DATE	SCALE 1:8000	N.T.S. 94/O	DRAWING No. 82-058
------	--------------	-------------	--------------------

REVISED - JULY 2018.

19330
part 3 of 3