

82 - 296 - 10358

REPORT

JOY. 2 & JOY 3 CLAIMS

50° 13' N 125° 17' W

NANAIMO MINING DIVISION

British Columbia

N T S 92K/3W

for

Ida-may Resources Ltd.

Vancouver, B.C.

by

A. R. Bullis, P.Eng.


Mayne Island, B.C.

March 1982

Property:

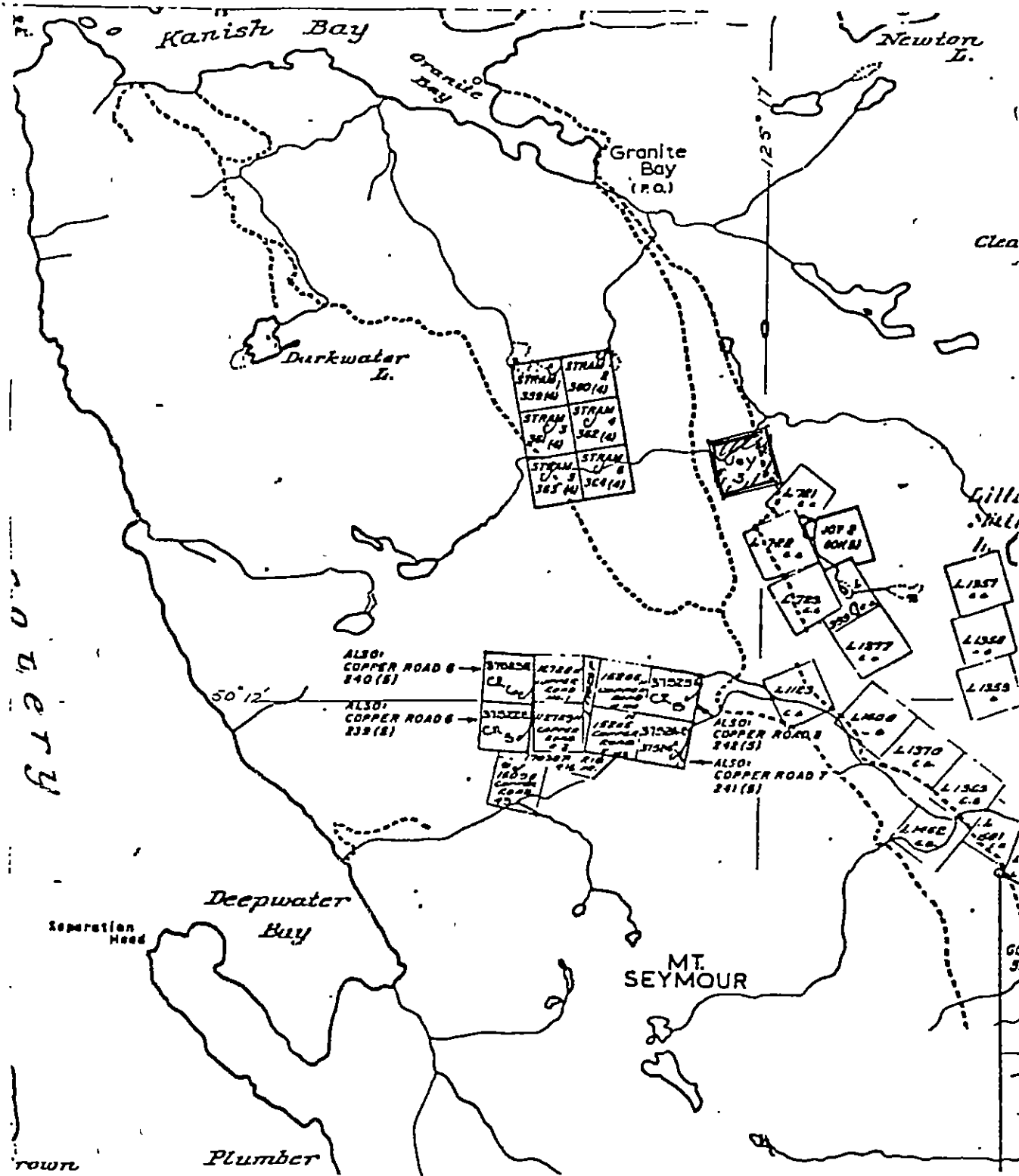
Joy 3 M.C.

Record # 817



CONTENTS

	<u>Page</u>
Location map of Joy Claims	Front
Introduction	1
Location & Access	2
Claims	2
Topography	2
History	3
Geology	3
Work done in 1981	4
Cost of Program	5
Maps of claim	6
Certificate	
Appendix	
Assay Reports	
Cost of Assays	
Expense Sheets	



IDA MAY RESOURCES LTD.
 JOY PROPERTY
 QUADRA ISLAND
 Nanaimo Mining Division
 CLAIM MAP

Scale 1 - 50,000

JOY 2 & JOY 3 CLAIMS

QUADRA ISLAND

BRITISH COLUMBIA

INTRODUCTION

The work done on the two claims in 1981 was confined to trenching; cleaning out of old pits and sampling the vein material found.

The work on the Joy 2 Claim was carried out during the period 3rd to 5th March 1981.

The work on the Joy 3 Claim was carried out during the period 21st to 23rd November 1981.

LOCATION & ACCESS

The claims, which are not contiguous, lie approximately 4 km. south of Granite Bay on Quadra Island. The JOY 2 claim straddles the road north to Granite Bay adjacent to C.G. 721.

The property on Quadra Island is reached by ferry from Campbell River to Quathiaski Cone. From the ferry terminal a paved road leads to Heriot Bay. The road from Heriot Bay to Granite Bay is unpaved, but kept in good condition.

Campbell River, situated on the east coast of Vancouver Island, is some 200 air km. north-north-west of the city of Vancouver. The latitude is $50^{\circ}12'45''$ north and longitude $125^{\circ}16'30''$ west.

CLAIMS

Two claims, the JOY 2 and JOY 3, were staked in May 1980, and March 1981. The claims are well staked and recorded in the Nanaimo Mining Division. They are indicated on Claim Map 92K/3W.

TOPOGRAPHY

The ground is rolling with elevations between 60 and 90 metres A.S.L. Growth is typical of coastal logged-over areas. There is very little outcrop exposed, although overburden does not appear deep, except in draws.

HISTORY

Mining commenced around the turn of the century in this area. With the discovery of the Lucky Jim vein, further prospecting eventually located the Plato vein, parallelling the Lucky Jim and east of it.

The Plato vein was partially explored by a series of trenches, cuts and two shafts of unknown depth. The bulk of the work was carried out prior to World War I and since then little more than assessment work has been done.

GEOLOGY

The area appears to be underlain by Karmutsen volcanics, intermediate to basic, of Trissic age. In the area of the Plato vein, in limited outcrop there appeared to be a coarse shear-carrying pyrite, pyrrhotite and traces of chalcopyrite. According to old reports, the Plato vein was quartz, varying from 5 cm. to 54 cm. in width over a length of 107 metres.

At the present time, all the old workings are caved and overgrown. Minor quartz was dug from some of the trenched areas. In 1926 a government geologist sampled part of the vein with the following results:

No. 1 across 12" from the side of the #1 shaft, 8 feet below the surface assayed: Gold 1.50 oz; silver 0.30 Oz to the ton; copper nil; zinc 1%.

No. 2 sample taken up the vein exposed in the shaft from near the platform to near the surface, across varying widths, from 2 to 18 inches, assayed; Gold 0.54 oz; silver 0.1 oz. to the ton; copper nil; zinc trace.

No. 3 sample, taken across 12 inches at the surface at the collar of the No. 1 shaft, assayed: Gold 27 oz; silver 3 oz. to the ton; copper nil; zinc nil.

No. 4 sample, taken across an outcrop 7 feet wide about 350 feet north-westerly from the No. 1 shaft, assayed: Gold trace; silver trace; copper nil; zinc nil.

WORK ON JOY 3 M.C. IN 1981

The program of work on the Joy 3 Claim consisted mainly of prospecting along the strike of the Lucky Jim Vein and the Plato Vein. Overburden and undergrowth impeded the work to some extent. Several old pits were located south-east of the No. 1 Post of the Joy 3 Claims between the Joy 3 Claim and the old Lucky Jim shaft.

Further prospecting north-west of the No. 1 Post on the Joy 3 revealed no pits or trenches. Three shallow trenches were opened in the overburden near the location where "vein" quartz was found on the surface. The bedrock was not reached; several rock particles which appeared to be vein material were excavated and these were cleaned of overburden and bagged and tagged as samples.

The "vein" material obtained was not traced to its source but in as much as the location where it was found is along strike of the Lucky Jim and Plato veins, the source of the sampled material may be near by.

The three shallow trenches are located approximately two hundred metres north-west of the No. 1 Post of the Joy 3 and are approximately thirty metres apart on a bearing of N 20° W. The amount of material excavated was two to three cubic metres.

Four samples were submitted to Min-Fn Laboratories Ltd. North Vancouver, who analysed the samples for gold and silver and reported on their sheet marked File #1-1159.. (See Appendix).

COST STATEMENT JOY 3 M.C.

Field Wages

Geologist	1 day @ \$100.00	\$100.00
-----------	------------------	----------

Field Expenses

132.75


Sample Analysis

4/9 of \$173.25	77.00
Min-En Labs #269 A	





Total Cost	\$309.75
------------	----------

A. R. Bullis

A. R. Bullis
P. Eng.



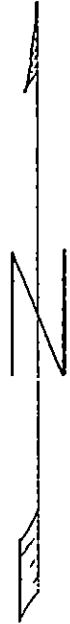
PROFESSIONAL
ENGINEER
A. R. BULLIS
BRITISH
COLUMBIA
ENGINEER

	<u>Ag</u>	<u>Au</u>
	.02	.003
	.01	.003
	.01	.002
	.01	.002

to Granite Bay

Location

Line



#1 Post

IDA--MAY RESOURCES LTD.

JOY #3 M.C.

Quadra Island

B.C.

Scale: 1 to 1000

to Ferry & Campbell River

CERTIFICATE OF QUALIFICATIONS

I, Albert Ralph Bullis, do hereby certify:

1. I am a practising geological engineer with residence on Porter Road, Mayne Island, B.C.
2. I am a graduate of the University of B.C.
3. I have practised my profession since 1952.
4. I am a member of the Association of Professional Engineers of British Columbia.
5. I have a direct interest in Ida-may Resources Ltd. as a shareholder & director.
6. The report is based on information obtained personally while performing the work program described in the report during 1981.



A. R. Bullis, P.Eng.

March 1982

307

Certificate of Assay

TO: Bullis Engrg.,
Porter Rd.,
Mayne Island, B.C.

PROJECT No. _____
 DATE: Dec. 16/81
 File No. 1-1159

SAMPLE No.	Ag	Au			
	oz/ton	oz/ton			
2451	.02	.003	} Joy 3 M.C., Quadra CURB		
52	.01	.003			
53	.01	.002			
54	.01	.002			
55	.01	.003			
56	.01	.001	} Parksville, B.C.		
57	.80	.124			
58	.01	.002			
2459	.07	.001			

MINE-EN Laboratories Ltd.
 CERTIFIED BY: _____
[Handwritten Signature]

707

INVOICE

No 269 A

MIN-EN LABORATORIES LTD.

705 WEST 15TH STREET
NORTH VANCOUVER, B.C.
CANADA V7M 1T2

DATE Dec. 21/81.

Phone: (604) 980-5814 or 988-4524
Telex: 04-352828

YOUR
ORDER NO.

TO · Bullis Engrg.,
· Porter Rd.,
· Mayne Island, B.C.

OUR ORDER NO. 1-1159		TERMS	F.O.B.		
QUANTITY	STOCK NUMBER/DESCRIPTION	UNIT PRICE		AMOUNT	
9	assays - Ag,Au	16	50	148	50
9	assays sample prep	2	75	24	75
	TOTAL			173	25

THESE ARE PROFESSIONAL SERVICES AND ARE PAYABLE WHEN RENDERED.
OVER 30 DAYS 2% INTEREST PER MONTH WILL BE CHARGED

