

82-#794-#10793

ACCOMPANYING MAPS AND FIGURES

TO  
THE

CRYSTAL CREEK PROJECT

SUMMER 1982

for

GOCHANE OIL & GAS LTD.

BLUESKY MINING LTD.

**GEOLOGICAL BRANCH  
ASSESSMENT REPORT**

10,793

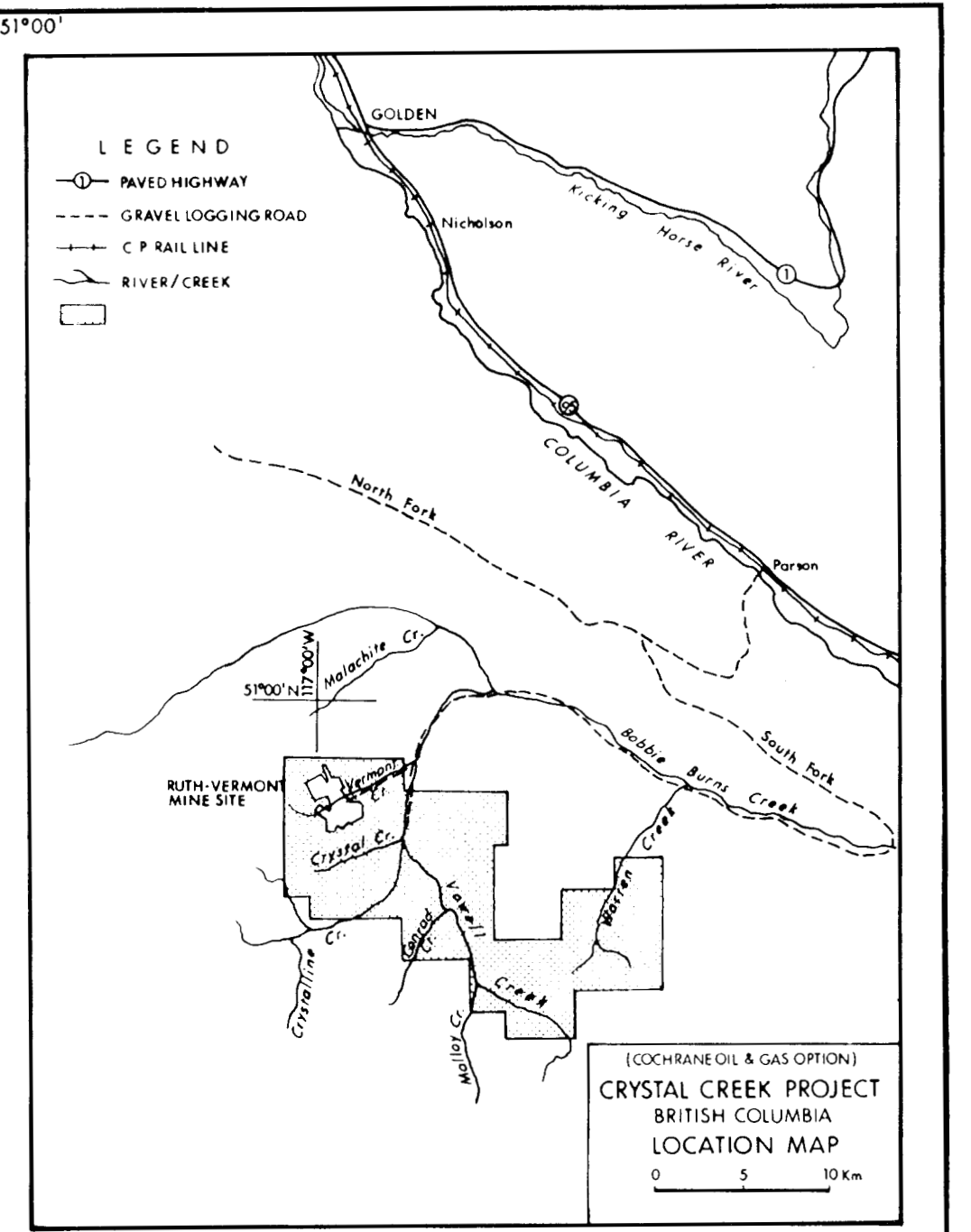
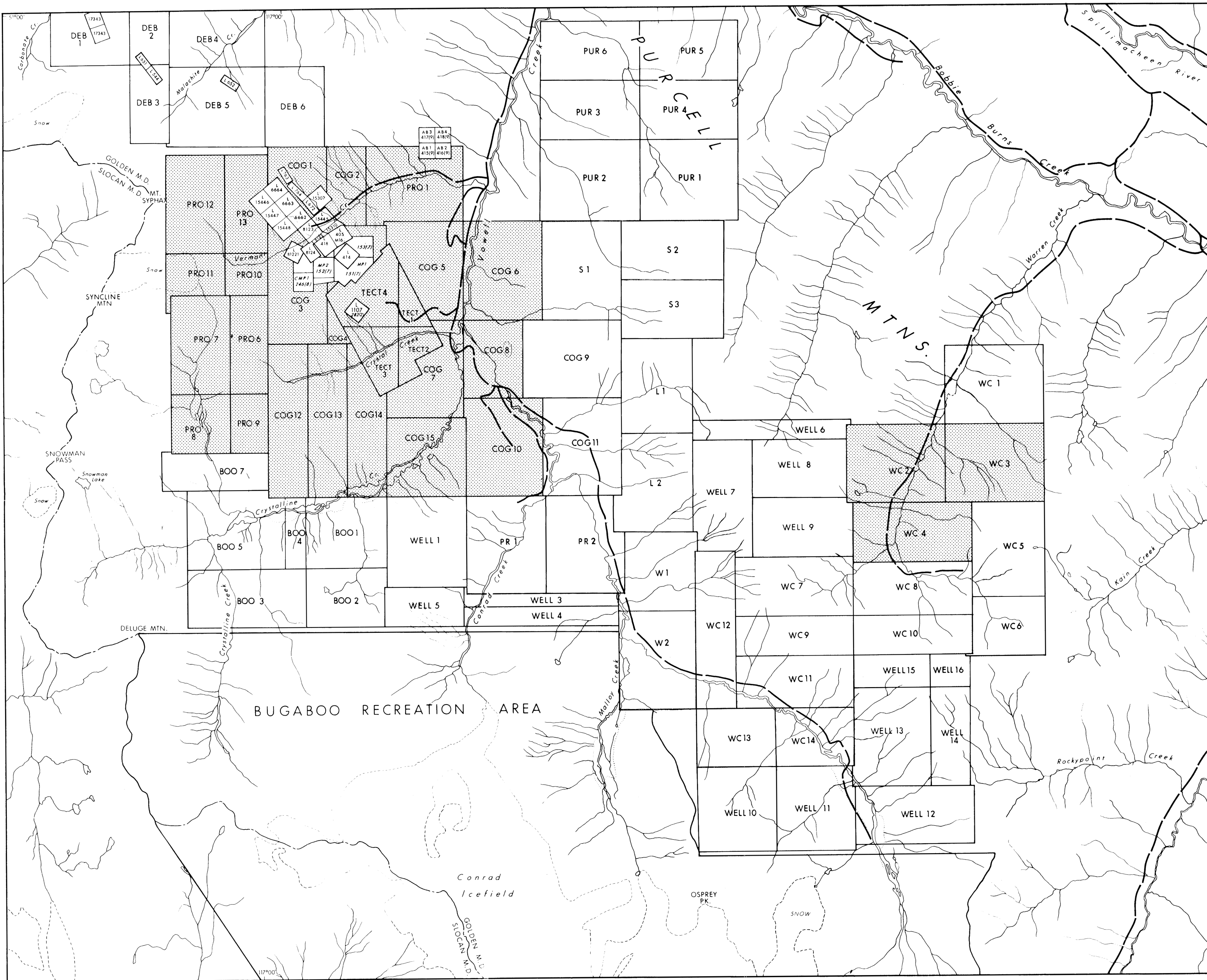
82-K-14E, 15W, 15E

By:

Gary A. Nolin, P.Geol.


Trevor Dundas, P.Geoph.

Glen Harder, Geologist



**GEOLOGICAL BRANCH  
ASSESSMENT REPORT**

**10,793**  
**PART 2 OF 2**

 BLUESKY CLAIMS  
 TRUCK ROAD



(COCHRANE OIL AND GAS OPTION)  
**CRYSTAL CREEK PROJECT  
BRITISH COLUMBIA  
LAND HOLDINGS MAP**

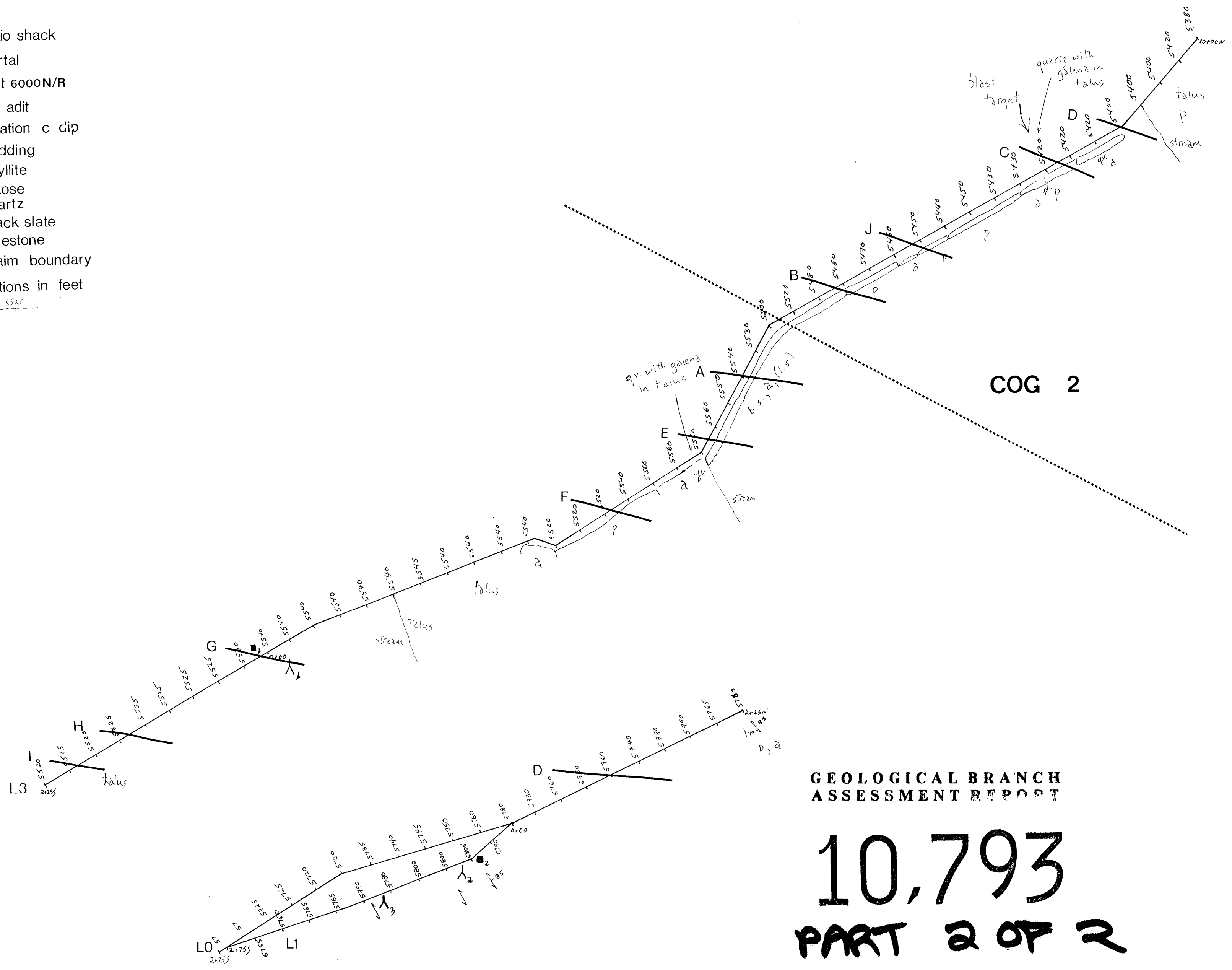


NTS 82-K-14E, 15W, 15E SCALE: 1:50,000

TO ACCOMPANY REPORT BY: G. Nolin, P. Geol.

**LEGEND**

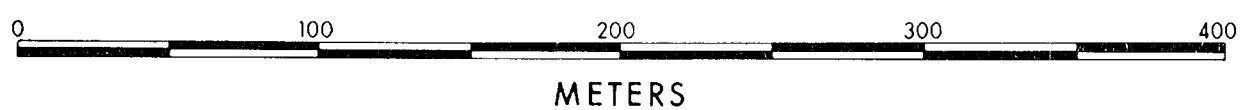
- mill
  - radio shack
  - ⤴ portal
  - ⤴ drift 6000N/R
  - ⤴ old adit
  - ⤴ foliation  $\bar{c}$  dip
  - ⤴ bedding
  - p phyllite
  - a arkose
  - q.v. quartz
  - b.s. black slate
  - l.m. limestone
  - claim boundary
- Elevations in feet



**GEOLOGICAL BRANCH  
ASSESSMENT REPORT**

**10,793**  
**PART 2 OF 2**

Scale 1:2,500

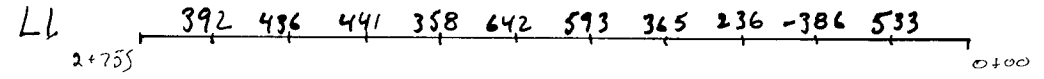



COCHRANE OIL & GAS LTD.			
<b>CRYSTAL CREEK PROJECT</b>			
BRITISH COLUMBIA			
<b>RUTH VERMONT</b>		<b>Geology &amp; Topography</b>	
TO ACCOMPANY REPORT BY: GARY NOLIN P.GEOL			
NOLIN-GEO ENTERPRISES, LTD.	CALGARY ALBERTA	SCALE: 1:2,500	DATE: AUG. 17, 1982
		C.I.:	1 A DRAWN BY: MZ

PROTON MAGNETOMETER SURVEY

LEGEND

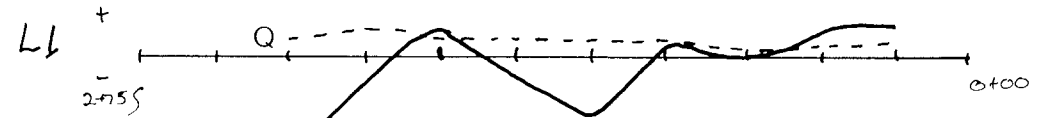
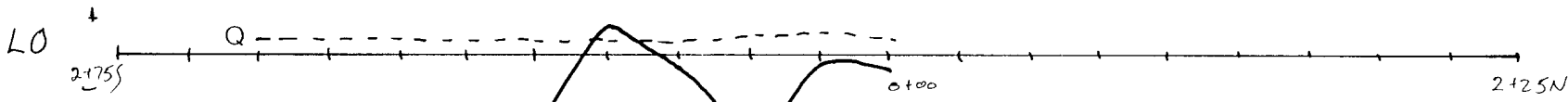
BASE LEVEL: 58,000<sub>x</sub>



MAX-MIN SURVEY

LEGEND

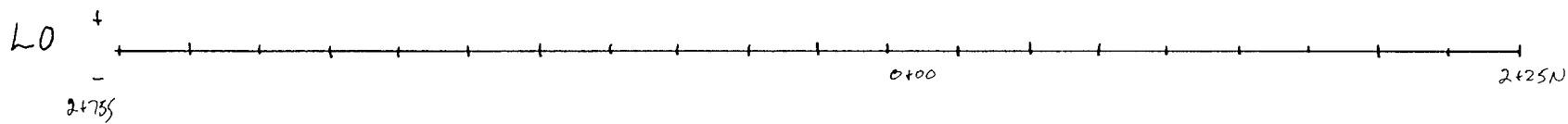
VERTICAL SCALE - 1cm:5 deg



SP SURVEY

LEGEND

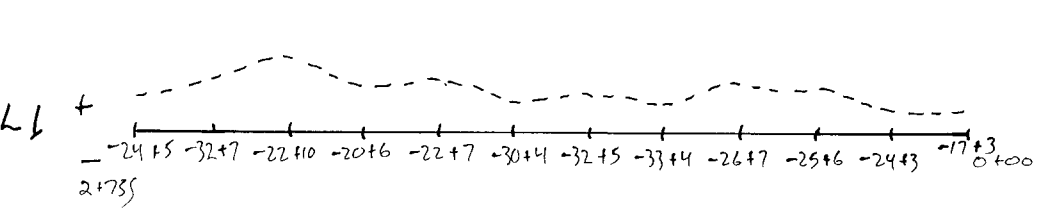
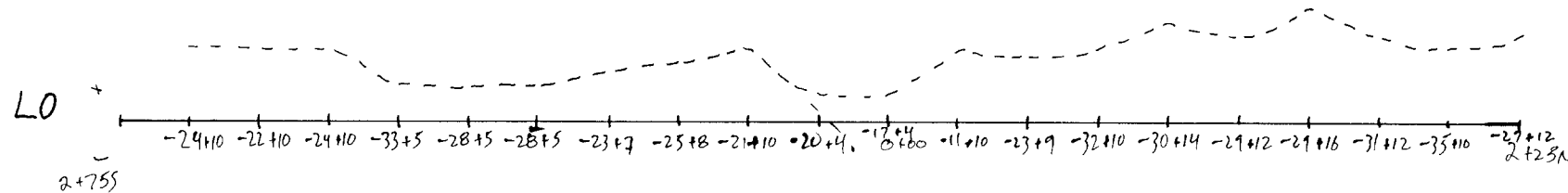
VERTICAL SCALE - 1cm:20 mv



VLF SURVEY-CUTLER

LEGEND

- DIP ANGLE
- - - QUADRATURE
- 23+7 CUTLER D.A./Q.
- + CONDUCTOR AXIS
- VERTICAL SCALE - 1cm:10 deg

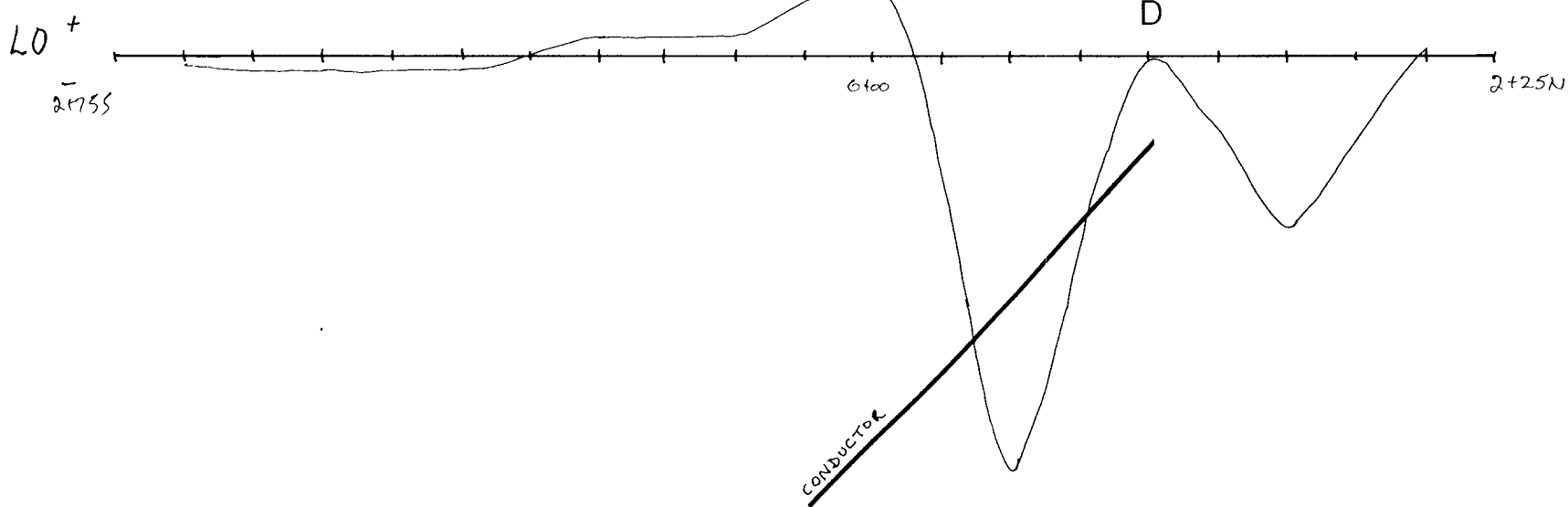


CEM SURVEY

LEGEND

READINGS: HORIZONTAL MODE  
 VERTICAL SCALE - 1cm:20°

GEOLOGICAL BRANCH  
 ASSESSMENT REPORT



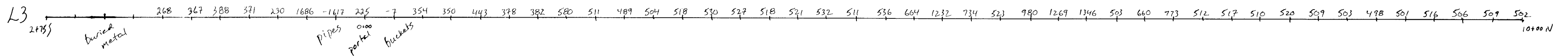
**PART**  
**2 OF 2**

**10,793**

COCHRANE OIL & GAS LTD.			
CRYSTAL CREEK PROJECT BRITISH COLUMBIA			
RUTH VERMONT		Geophysical Profiles	
TO ACCOMPANY REPORT BY: GARY NOLIN P.GEOL			
NOLIN-GEO ENTERPRISES LTD.	CALGARY ALBERTA	SCALE: 1:2,500	DATE: AUG. 17, 1982
		C.I.:	DRAWN BY: MZ

PROTON MAGNETOMETER SURVEY

BASE: 58,000

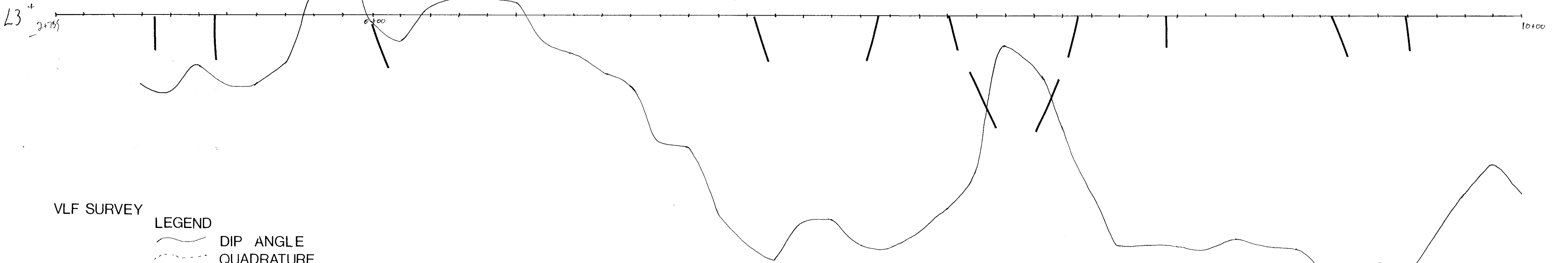


SP SURVEY

LEGEND

VERTICAL SCALE: 1cm:10mv

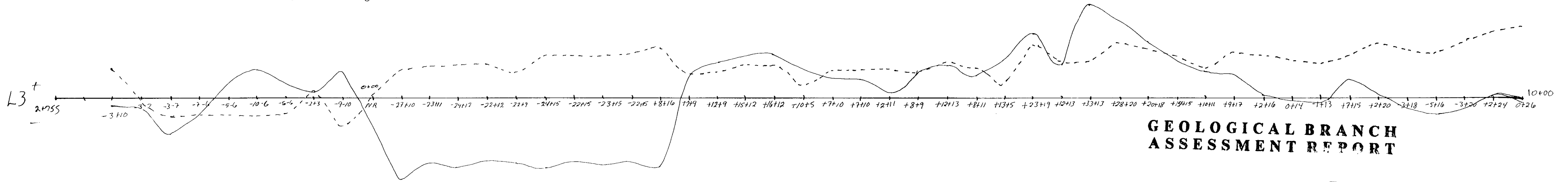
I H G F E A B J C D



VLF SURVEY

LEGEND

- DIP ANGLE
- - - QUADRATURE
- 3-7 CUTLER D.A./Q.
- + CONDUCTOR AXIS
- VERTICAL SCALE: 1cm:10deg



GEOLOGICAL BRANCH  
ASSESSMENT REPORT

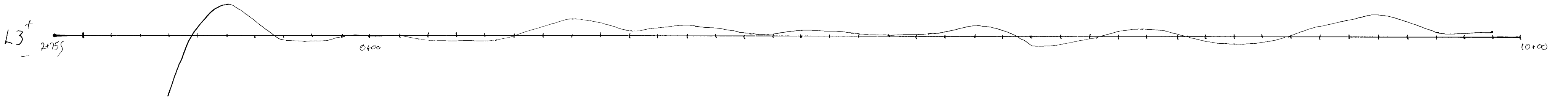
**10,793**  
**PART 2 OF 2**

CEM SURVEY

LEGEND

READINGS: HORIZONTAL MODE

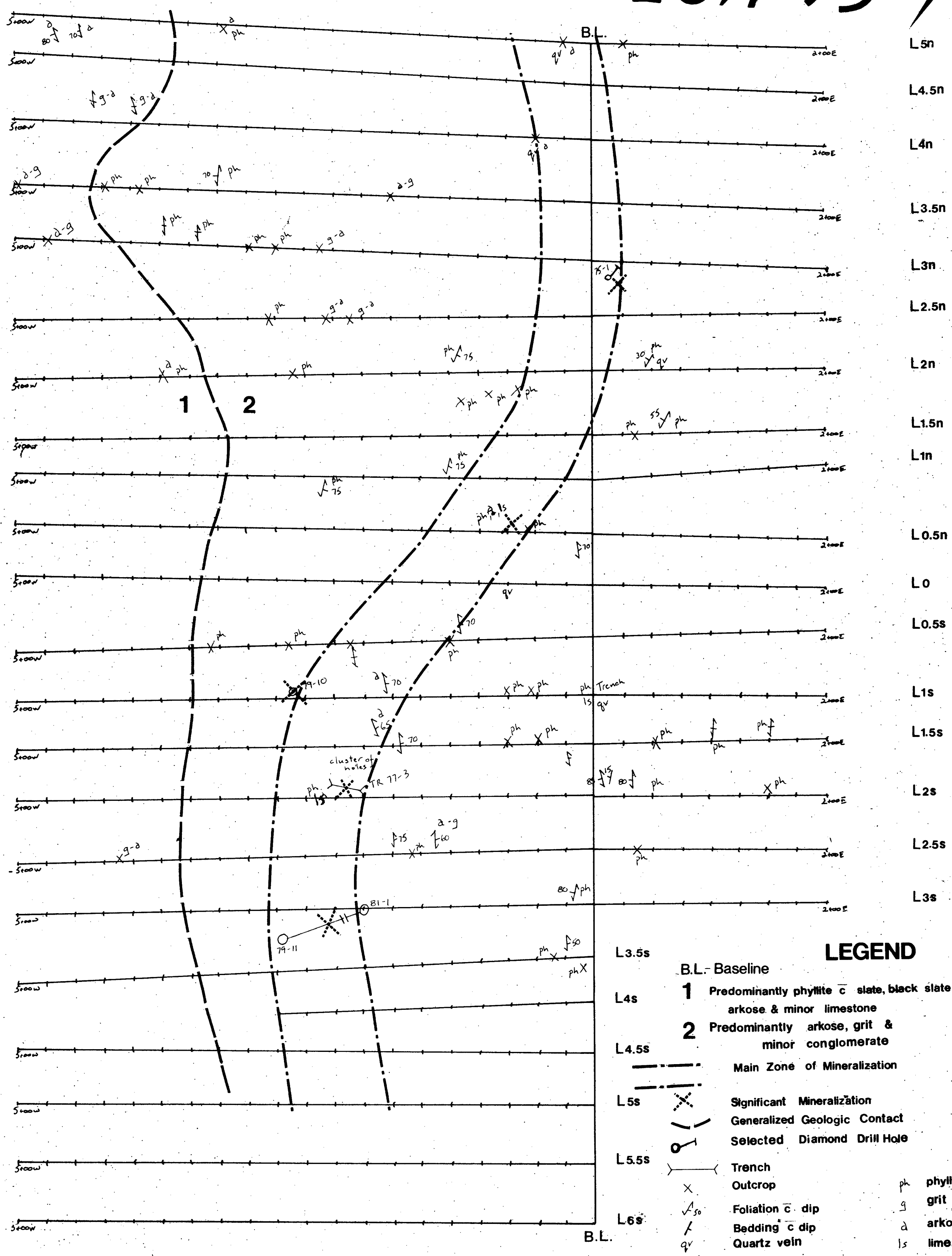
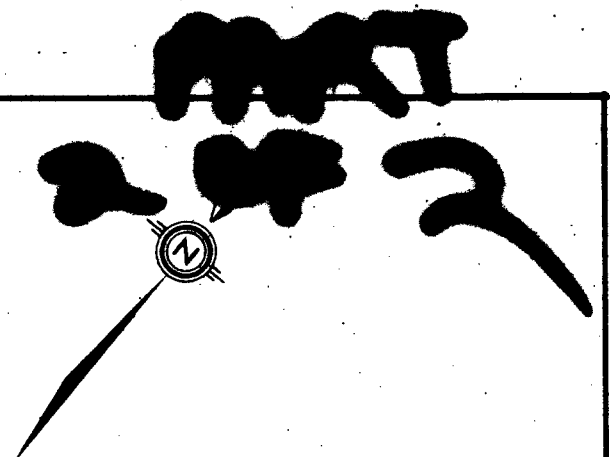
VERTICAL SCALE: 1cm:10deg



COCHRANE OIL & GAS LTD.			
<b>CRYSTAL CREEK PROJECT</b>			
BRITISH COLUMBIA			
<b>RUTH VERMONT</b>		<b>Geophysical Profiles</b>	
TO ACCOMPANY REPORT BY: GARY NOLIN P.GEOL			
NOLIN-GEO ENTERPRISES LTD.	CALGARY ALBERTA	SCALE: 1:2,500	DATE: AUG. 17, 1982
		C.I.:	DRAWN BY: MZ

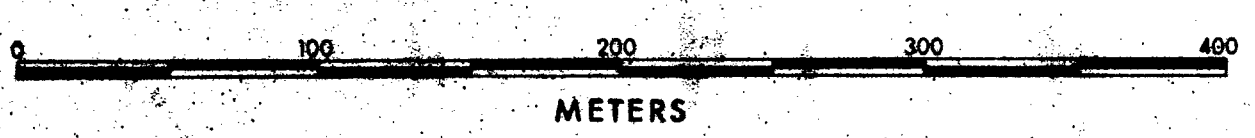


10,793



- LEGEND**
- B.L.- Baseline
  - 1** Predominantly phyllite c slate, black slate, arkose & minor limestone
  - 2** Predominantly arkose, grit & minor conglomerate
  - Main Zone of Mineralization
  - - - Significant Mineralization
  - / - Generalized Geologic Contact
  - Selected Diamond Drill Hole
  - Trench
  - X Outcrop
  - A<sub>50</sub> Foliation c dip
  - B Bedding c dip
  - qv Quartz vein
  - ph phyllite
  - g grit
  - a arkose
  - ls limestone

Scale 1:2,500

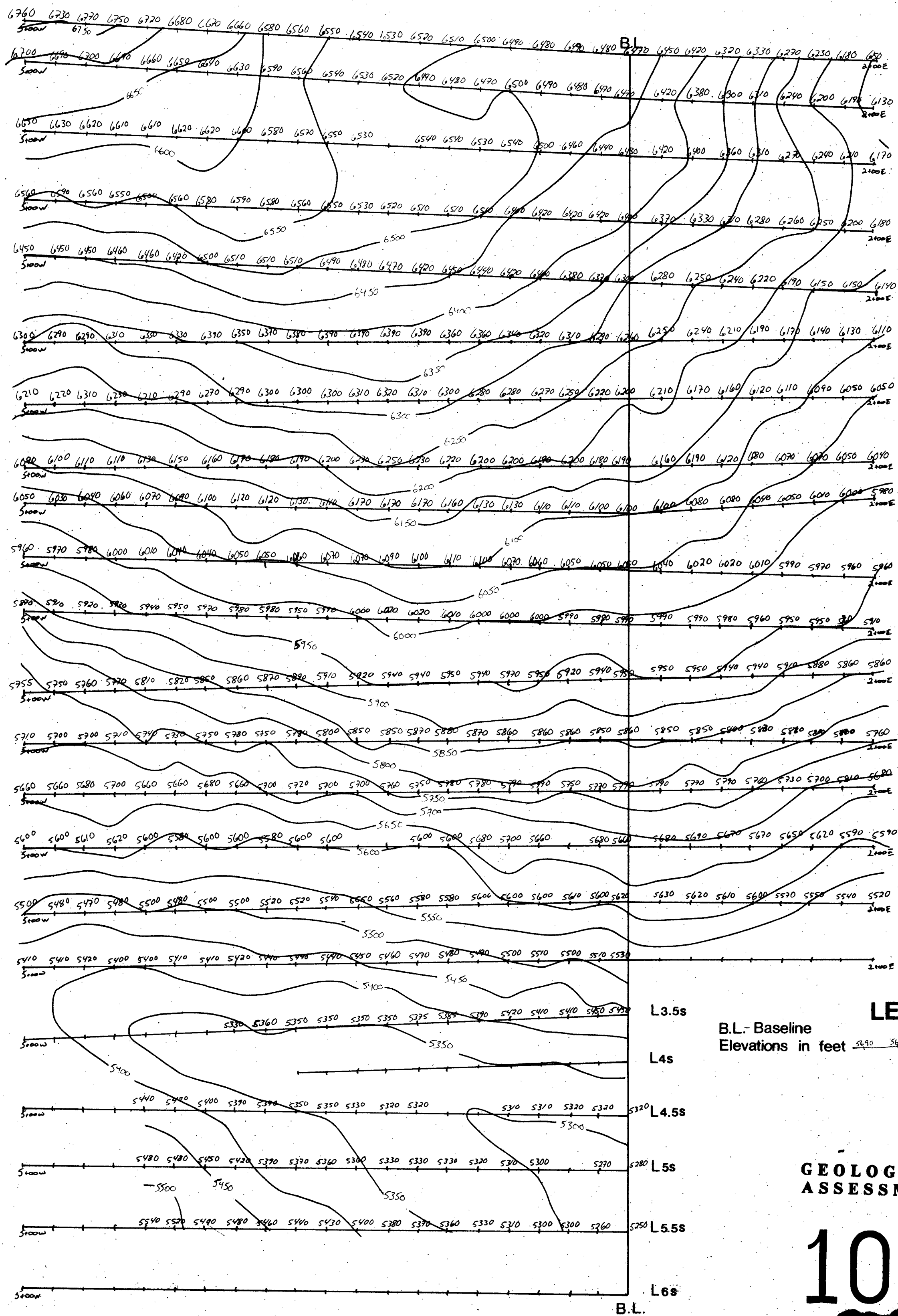



COCHRANE OIL & GAS LTD.

**CRYSTAL CREEK PROJECT**  
BRITISH COLUMBIA  
**TECT GRID Geology**

TO ACCOMPANY REPORT BY: GARY NOLIN P.GEOL.

NOLIN-GEO ENTERPRISES LTD.	CALGARY ALBERTA	SCALE: 1:2500	DATE: AUG. 17, 1982
		C.I.:	DRAWN BY: MZ



- L5n
- L4.5n
- L4n
- L3.5n
- L3n
- L2.5n
- L2n
- L1.5n
- L1n
- L0.5n
- L0
- L0.5s
- L1s
- L1.5s
- L2s
- L2.5s
- L3s

**LEGEND**  
 B.L. - Baseline  
 Elevations in feet 5490 5470

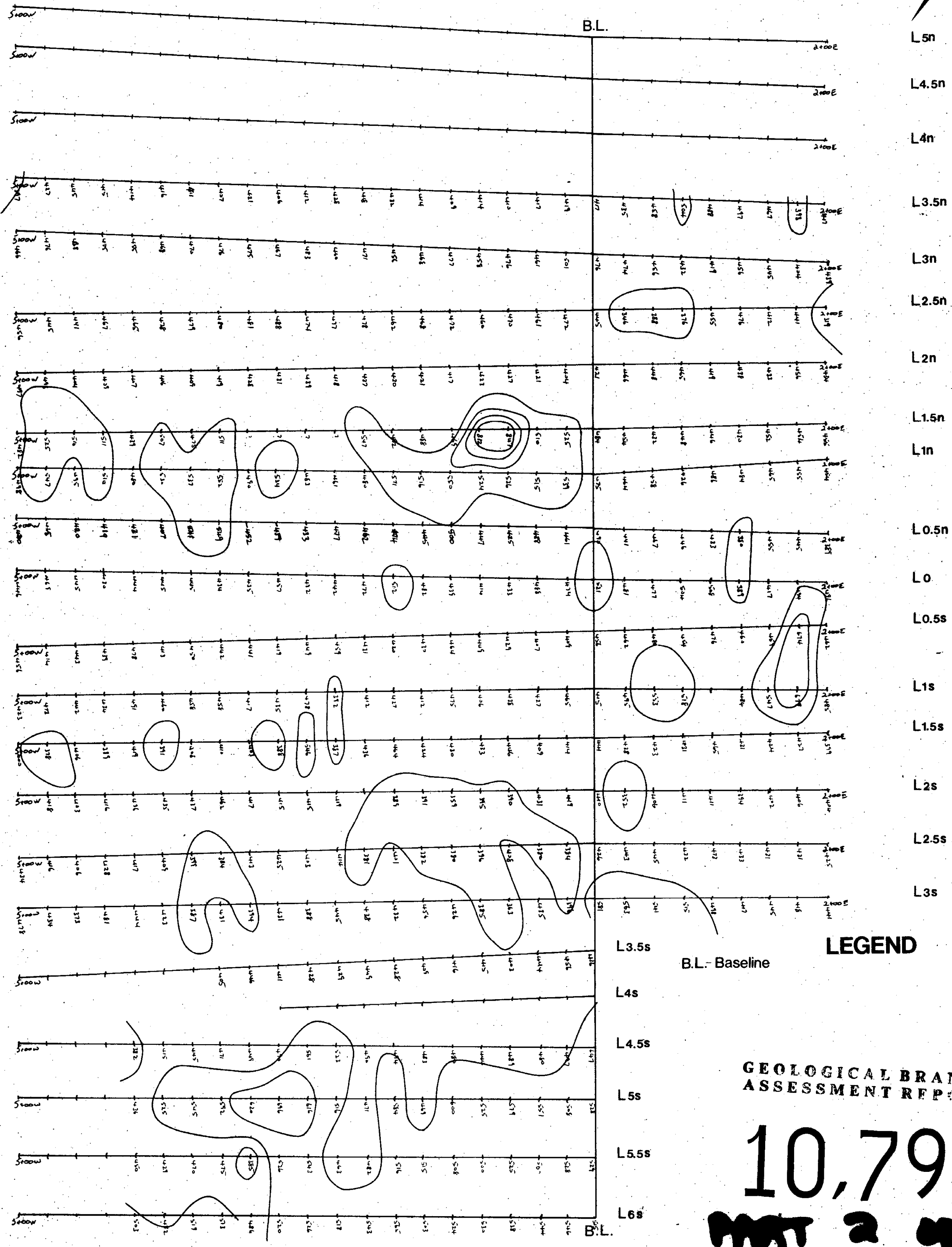

**GEOLOGICAL BRANCH  
 ASSESSMENT REPORT**

**10,793**  
**MAP 2 OF 2**

**Scale 1:2,500**



COCHRANE OIL & GAS LTD.			
<b>CRYSTAL CREEK PROJECT</b>			
BRITISH COLUMBIA			
<b>TECT Grid</b>		<b>Topography</b>	
TO ACCOMPANY REPORT BY: GARY NOLIN P.GEOL			
NOLIN-GEO ENTERPRISES LTD.	CALGARY ALBERTA	SCALE: 1:2,500 C.I.: 50 FEET	DATE: AUG. 17, 1982 2 B DRAWN BY: MZ



**LEGEND**

B.L. - Baseline

**GEOLOGICAL BRANCH  
ASSESSMENT REPORT**



**10,793**  
**PLATE 2 OF 2**

**Scale 1:2,500**



COCHRANE OIL & GAS LTD.			
<b>CRYSTAL CREEK PROJECT</b> BRITISH COLUMBIA <b>TECT GRID MAG Survey</b>			
TO ACCOMPANY REPORT BY: GARY NOLIN P.GEOL			
NOLIN-GEO ENTERPRISES LTD.	CALGARY ALBERTA	SCALE: 1:2,500 BASE: 50,000'	DATE: AUG. 17, 1982 2 C DRAWN BY: MZ





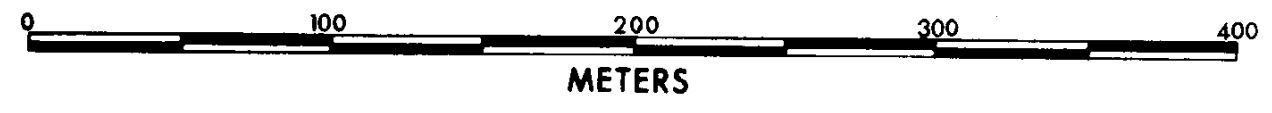
L 5N  
L 4.5N  
L 4N  
L 3.5N  
L 3N  
L 2.5N  
L 2N  
L 1.5N  
L 1N  
L 5S  
L 0  
L 5S  
L 1S  
L 1.5S  
L 2S  
L 2.5S  
L 3S  
L 3.5S  
L 4S  
L 4.5S  
L 5S  
L 5.5S  
L 6S

**Legend**  
B.L. Baseline  
C.I. Cutler Dip  
Angle/Quadrature

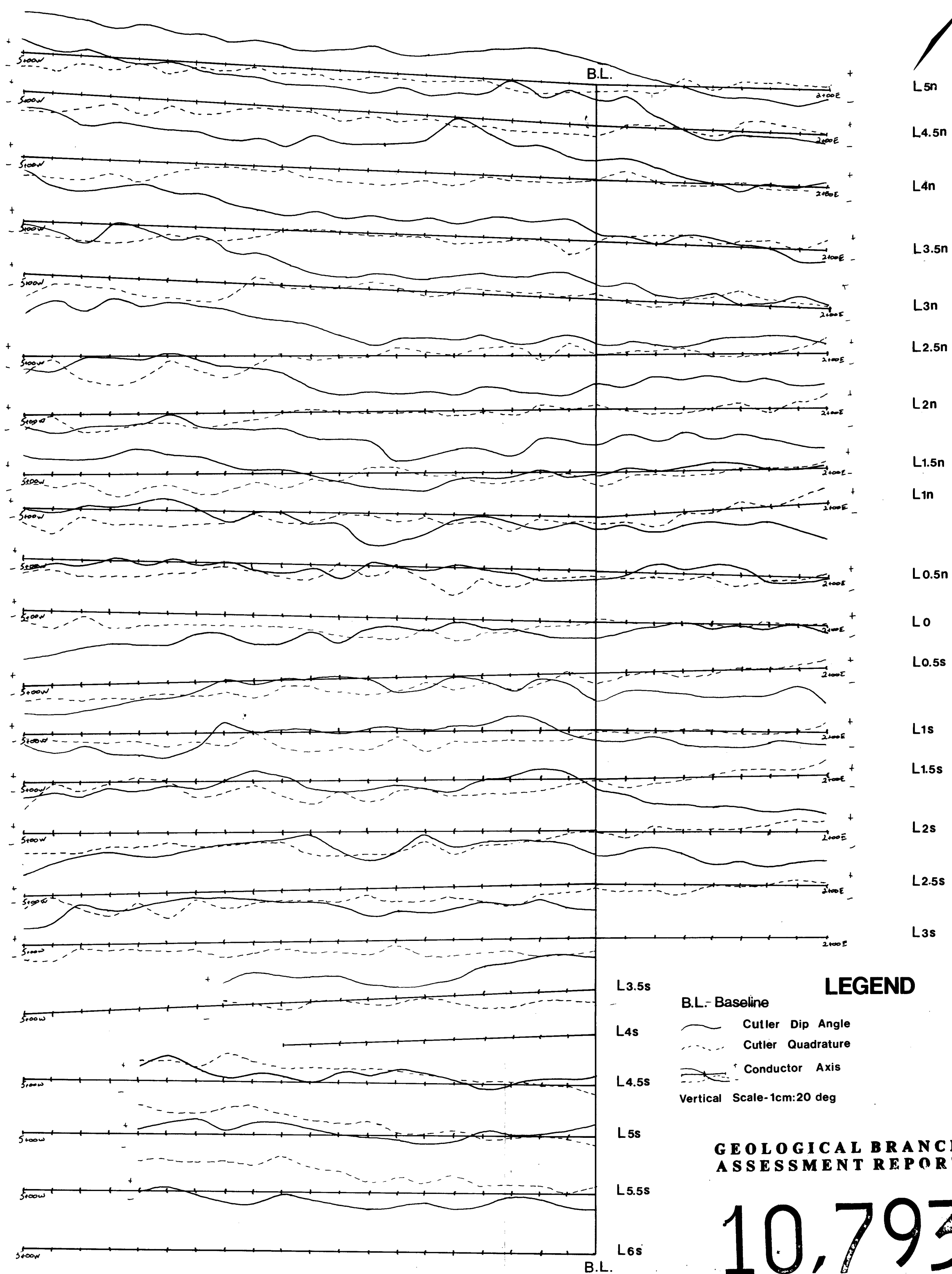

**GEOLOGICAL BRANCH  
ASSESSMENT REPORT**

**10,793**  
**MT 242**

Scale 1: 2500



COCHRANE OIL & GAS LTD.		
CRYSTAL CREEK PROJECT BRITISH COLUMBIA		
TECT Grid VLF Survey		
TO ACCOMPANY REPORT BY: GARY NOLIN P.GEOL		
NOLIN-GEO ENTERPRISES LTD.	CALGARY ALBERTA	SCALE: 1:2500 DATE: AUG. 17, 1982
		2 D DRAWN BY: MZ

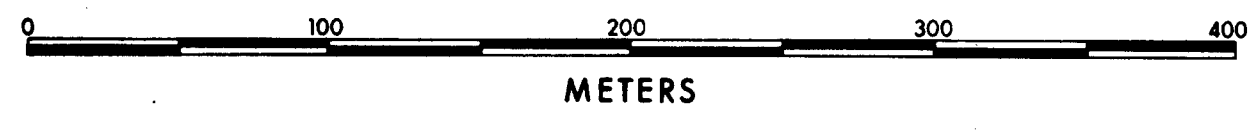


**LEGEND**  
 B.L.- Baseline  
 ——— Cutler Dip Angle  
 - - - Cutler Quadrature  
 | | | Conductor Axis  
 Vertical Scale-1cm:20 deg

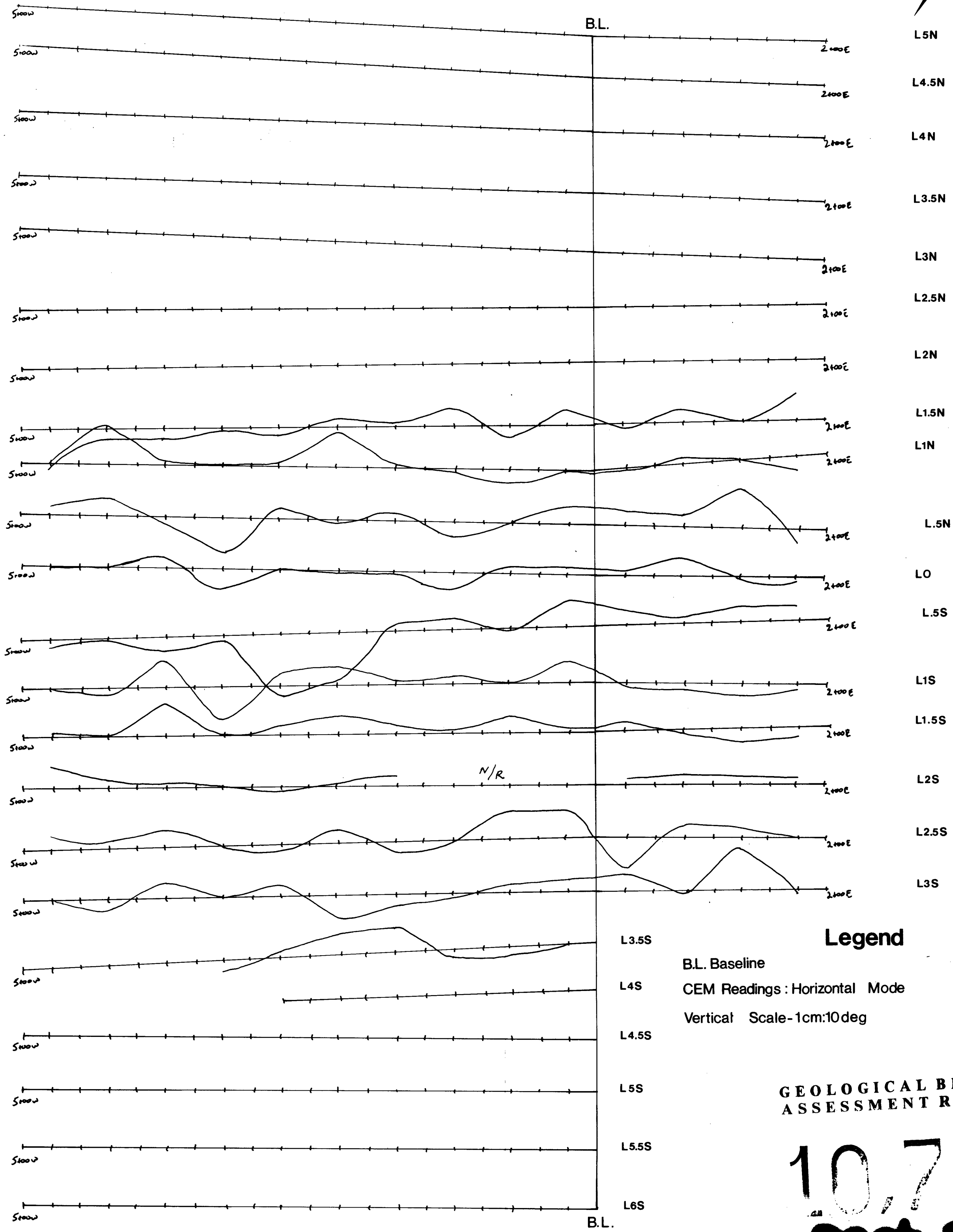

**GEOLOGICAL BRANCH  
 ASSESSMENT REPORT**

**10,793**

**FIG 2 OF 2**



COCHRANE OIL & GAS LTD.			
<b>CRYSTAL CREEK PROJECT</b>			
BRITISH COLUMBIA			
<b>TECT GRID VLF SURVEY</b>			
TO ACCOMPANY REPORT BY: GARY NOLIN P.GEOL			
NOLIN-GEO ENTERPRISES LTD.	CALGARY ALBERTA	SCALE: 1:2,500	DATE: AUG. 17, 1982
		C.I.:	DRAWN BY: MZ

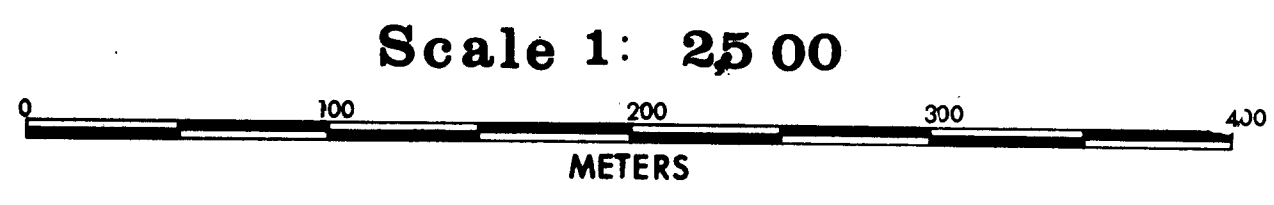


**Legend**

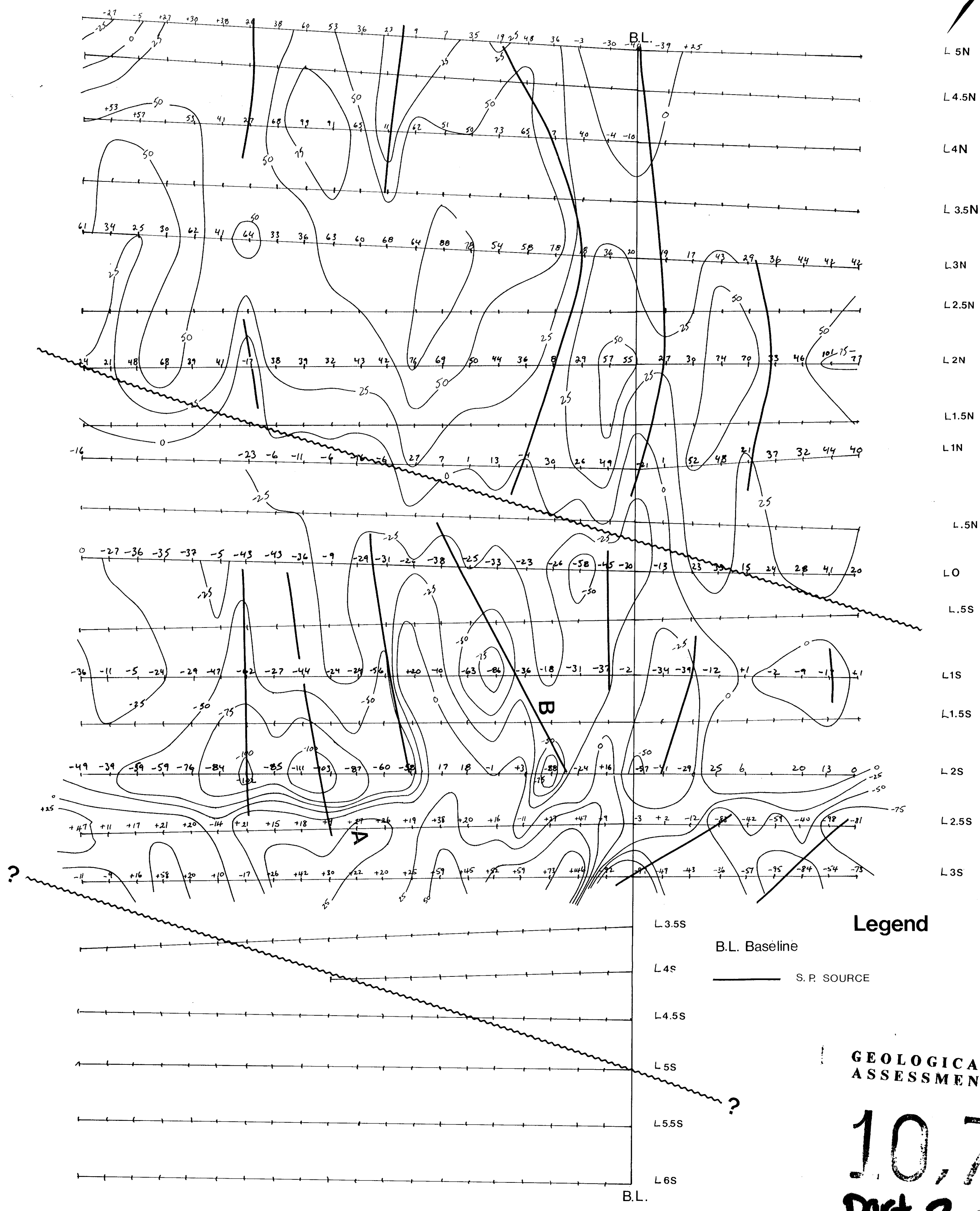

B.L. Baseline  
 CEM Readings : Horizontal Mode  
 Vertical Scale - 1cm:10deg

**GEOLOGICAL BRANCH  
 ASSESSMENT REPORT**

**10.793**  
**part 2 of 2**



COCHRANE OIL & GAS LTD.			
<b>CRYSTAL CREEK PROJECT</b>			
BRITISH COLUMBIA			
<b>TECT</b>		<b>CEM Survey</b>	
TO ACCOMPANY REPORT BY: GARY NOLIN P.GEOL			
NOLIN-GEO ENTERPRISES LTD.	CALGARY ALBERTA	SCALE: 1:2500	DATE: AUG. 17, 1982
		CL:	2 F DRAWN BY: MZ



L.5N  
L.4.5N  
L.4N  
L.3.5N  
L.3N  
L.2.5N  
L.2N  
L.1.5N  
L.1N  
L.5N  
L.0  
L.5S  
L.1S  
L.1.5S  
L.2S  
L.2.5S  
L.3S

**Legend**

B.L. Baseline  
— S.P. SOURCE

**GEOLOGICAL BRANCH  
ASSESSMENT REPORT**

**10,793**  
**part 2 of 2**






Scale 1: 2500

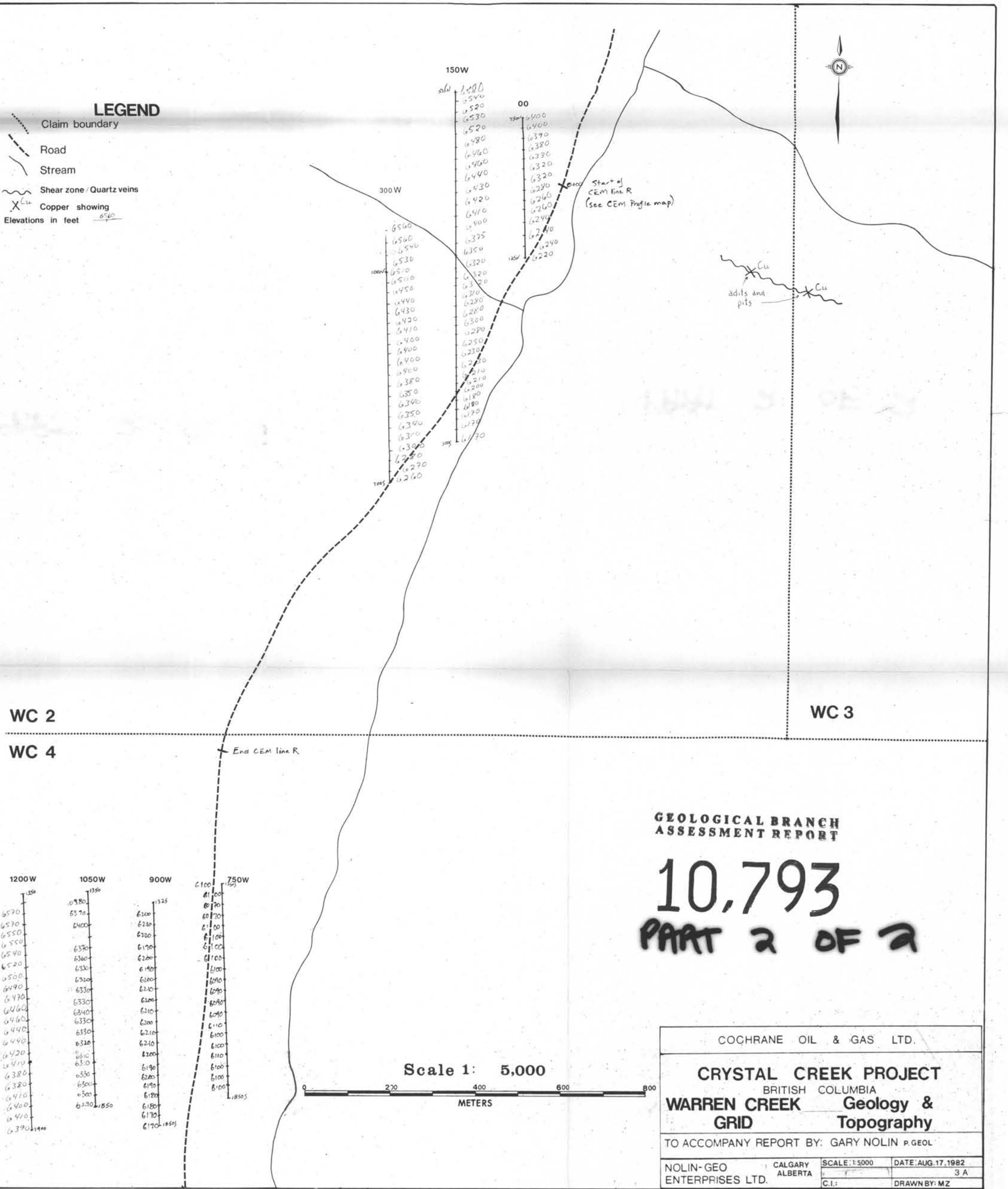


COCHRANE OIL & GAS LTD.			
CRYSTAL CREEK PROJECT BRITISH COLUMBIA			
TECT		SP Survey	
TO ACCOMPANY REPORT BY: GARY NOLIN P.GEOL			
NOLIN-GEO ENTERPRISES LTD.	CALGARY ALBERTA	SCALE: 1:2,500	DATE: AUG. 17, 1982
		C.I.: 25 deg	DRAWN BY: MZ



**LEGEND**

-  Claim boundary
-  Road
-  Stream
-  Shear zone / Quartz veins
-  Copper showing
- Elevations in feet  $\frac{6560}{100}$










**GEOLOGICAL BRANCH  
ASSESSMENT REPORT**

**10,793**  
**PART 2 OF 2**

COCHRANE OIL & GAS LTD.			
<b>CRYSTAL CREEK PROJECT</b>			
BRITISH COLUMBIA			
<b>WARREN CREEK</b>		<b>Geology &amp; Topography</b>	
GRID			
TO ACCOMPANY REPORT BY: GARY NOLIN P.GEOL.			
NOLIN-GEO ENTERPRISES LTD.	CALGARY ALBERTA	SCALE: 1:5000	DATE: AUG. 17, 1982
		C.I.:	DRAWN BY: MZ



**LEGEND**

-  Claim boundary
-  Road
-  Stream
-  Seattle Dip angle
-  Seattle Quadrature
-  Conductor Axis
- Vertical Scale-1cm:20
-  Seattle D.A./Q.



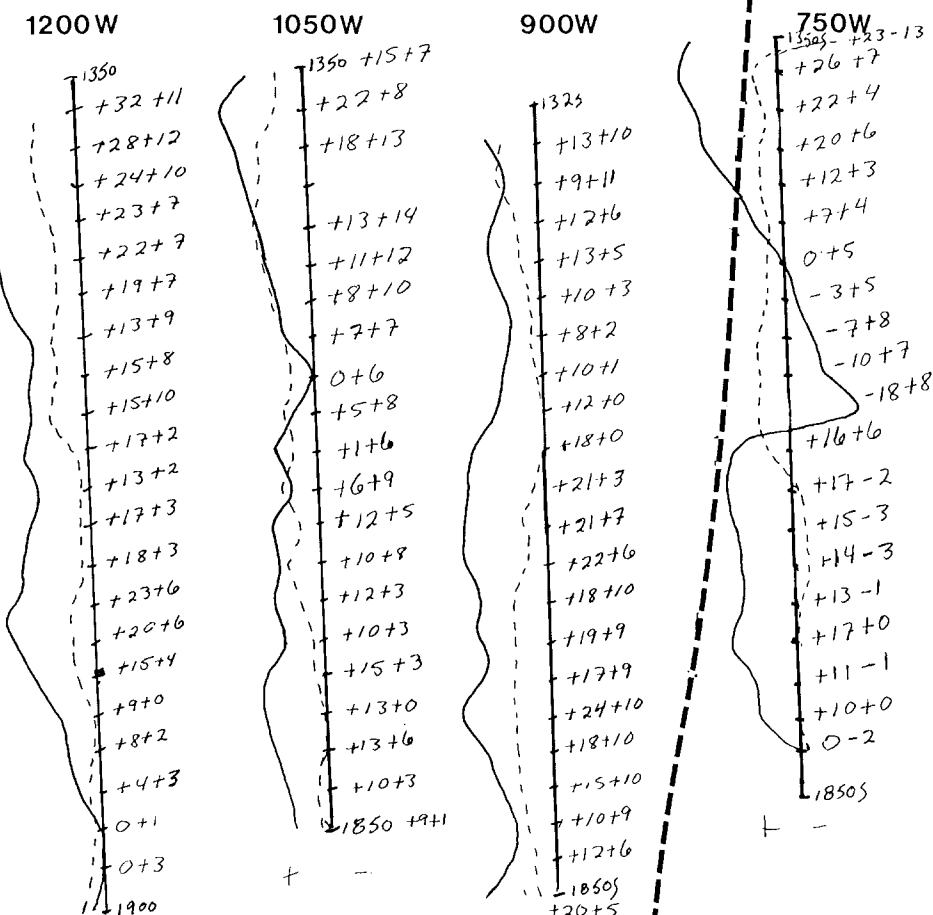
WC 2

WC 3

WC 4

**GEOLOGICAL BRANCH  
ASSESSMENT REPORT**

**10,793**  
**PART 2 OF 2**






Scale 1: 5,000

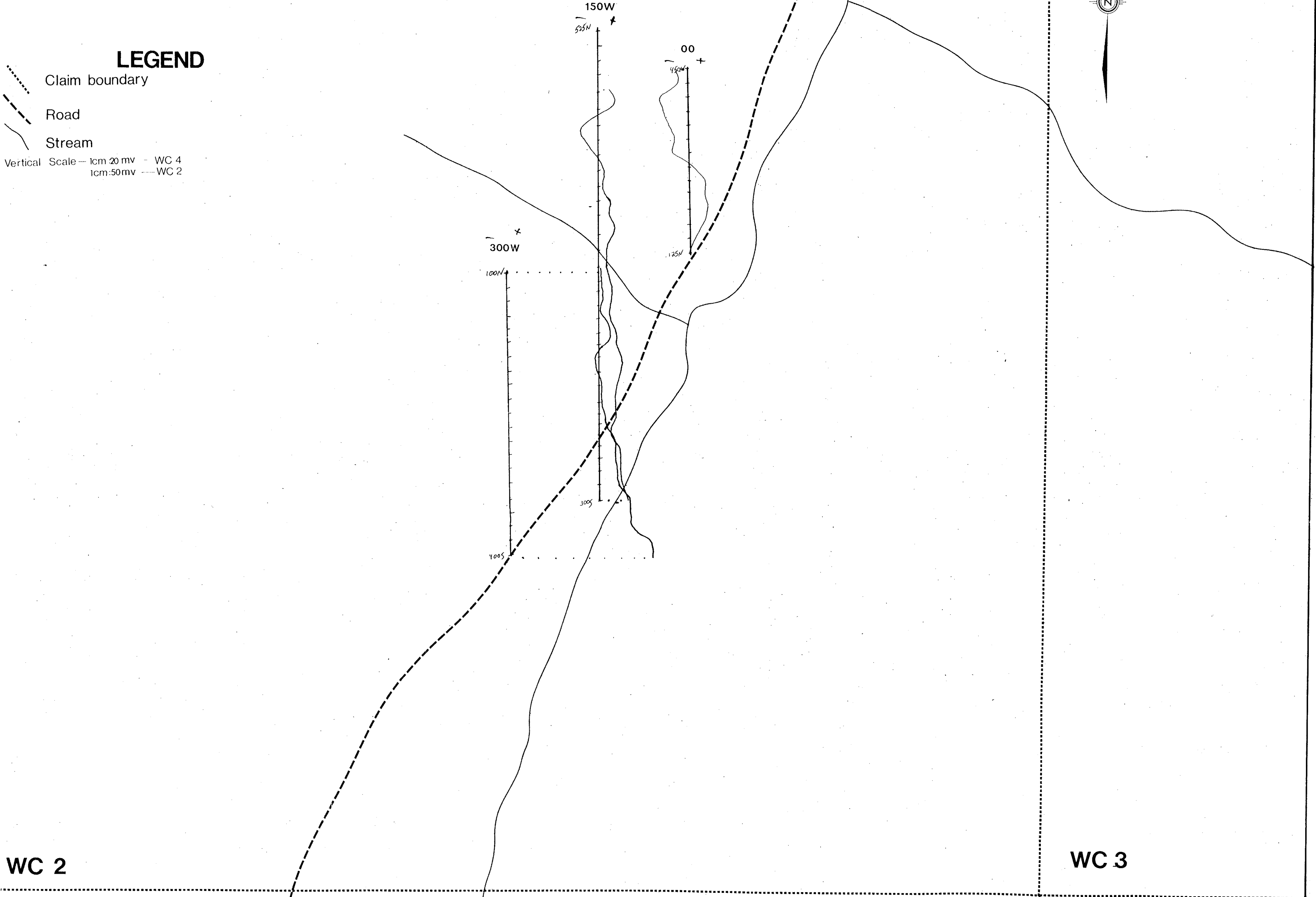
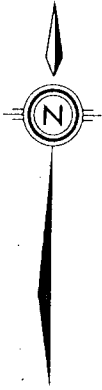


COCHRANE OIL & GAS LTD.			
<b>CRYSTAL CREEK PROJECT</b>			
BRITISH COLUMBIA			
<b>WARREN CREEK VLF SURVEY GRID</b>			
TO ACCOMPANY REPORT BY: GARY NOLIN P.GEOL			
NOLIN-GEO	CALGARY	SCALE:1:5000	DATE:AUG.17,1982
ENTERPRISES LTD.	ALBERTA	C.I.:	3C
			DRAWN BY: MZ

**LEGEND**

-  Claim boundary
-  Road
-  Stream

Vertical Scale — 1cm:20mv — WC 4  
 1cm:50mv — WC 2



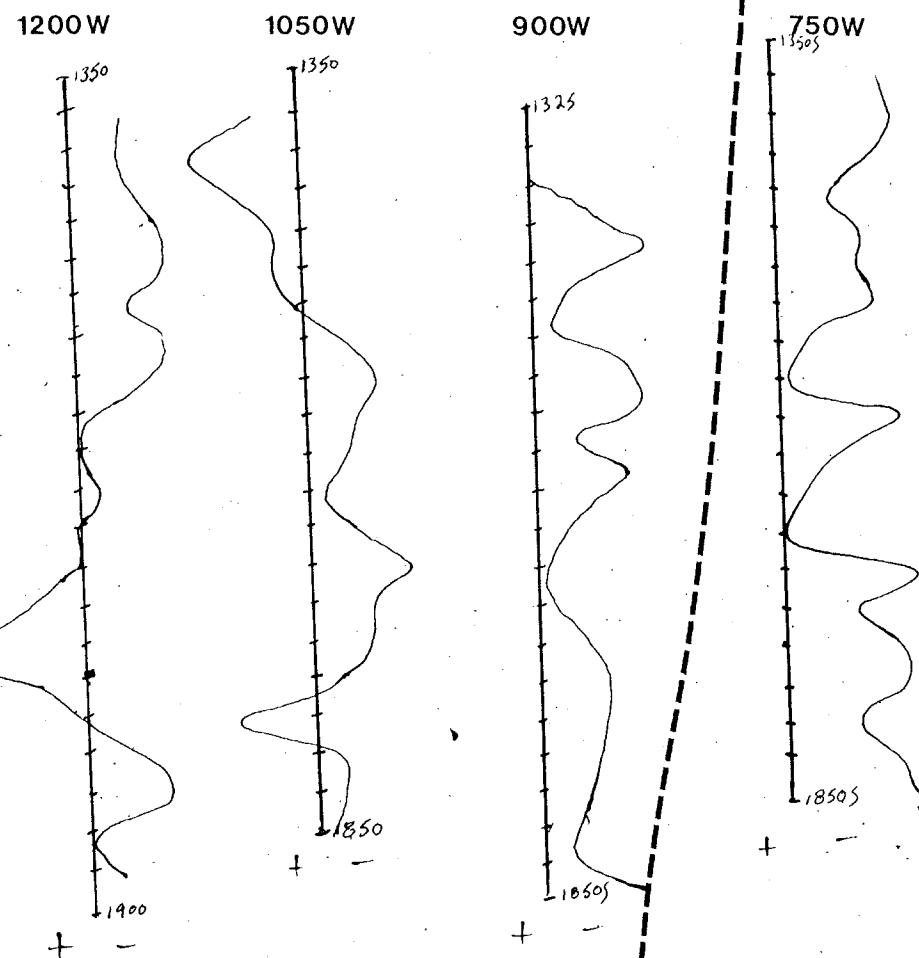
WC 2

WC 3

WC 4

**GEOLOGICAL BRANCH  
 ASSESSMENT REPORT**

**10,793**  
**PART 2 OF 2**



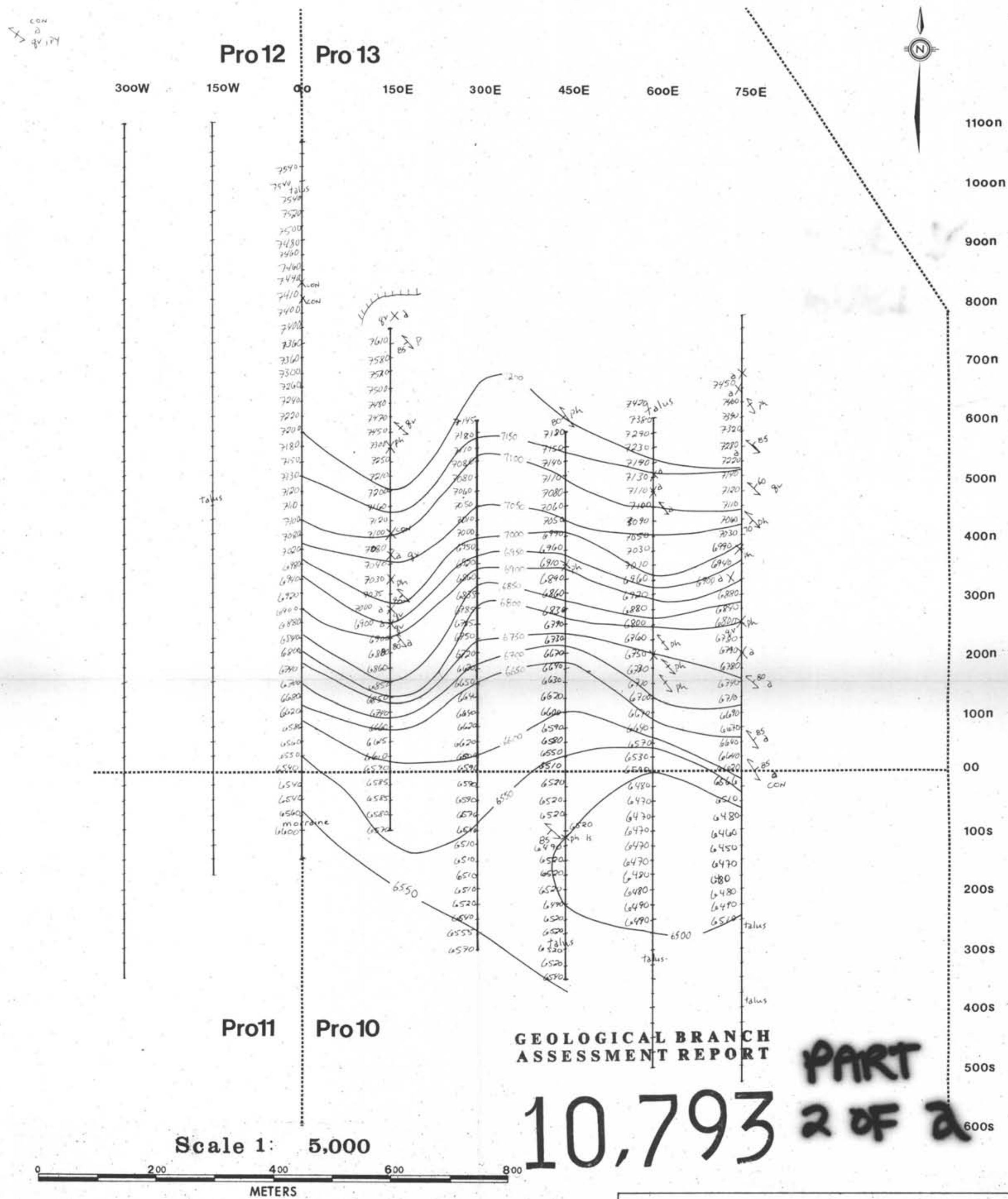
**Scale 1: 5,000**



COCHRANE OIL & GAS LTD.			
<b>CRYSTAL CREEK PROJECT</b>			
BRITISH COLUMBIA			
<b>Warren Creek SP Survey</b>			
TO ACCOMPANY REPORT BY: GARY NOLIN P.GEOL			
NOLIN-GEO ENTERPRISES LTD.	CALGARY ALBERTA	SCALE: 1:5,000	DATE: AUG. 17, 1982
		C.I.:	3 D DRAWN BY: MZ



- LEGEND**
- Claim boundary
  - Outcrop
  - Outcrop c foliation
  - c dip
  - qv quartz vein
  - ph phyllite
  - a arenite
  - usually arkosic
  - con conglomerate
  - ls limestone
  - py pyrite
- Elevations in feet



GEOLOGICAL BRANCH  
ASSESSMENT REPORT

10,793

PART  
2 OF 2

COCHRANE OIL & GAS LTD.

**CRYSTAL CREEK PROJECT**  
BRITISH COLUMBIA  
**NORTH PRO GRID** **Geology & Topography**

TO ACCOMPANY REPORT BY: GARY NOLIN P.GEOL

NOLIN-GEO  
ENTERPRISES LTD.

CALGARY  
ALBERTA

SCALE: 1:5,000  
C.I.:

DATE: AUG. 17, 1982  
4 A  
DRAWN BY: MZ



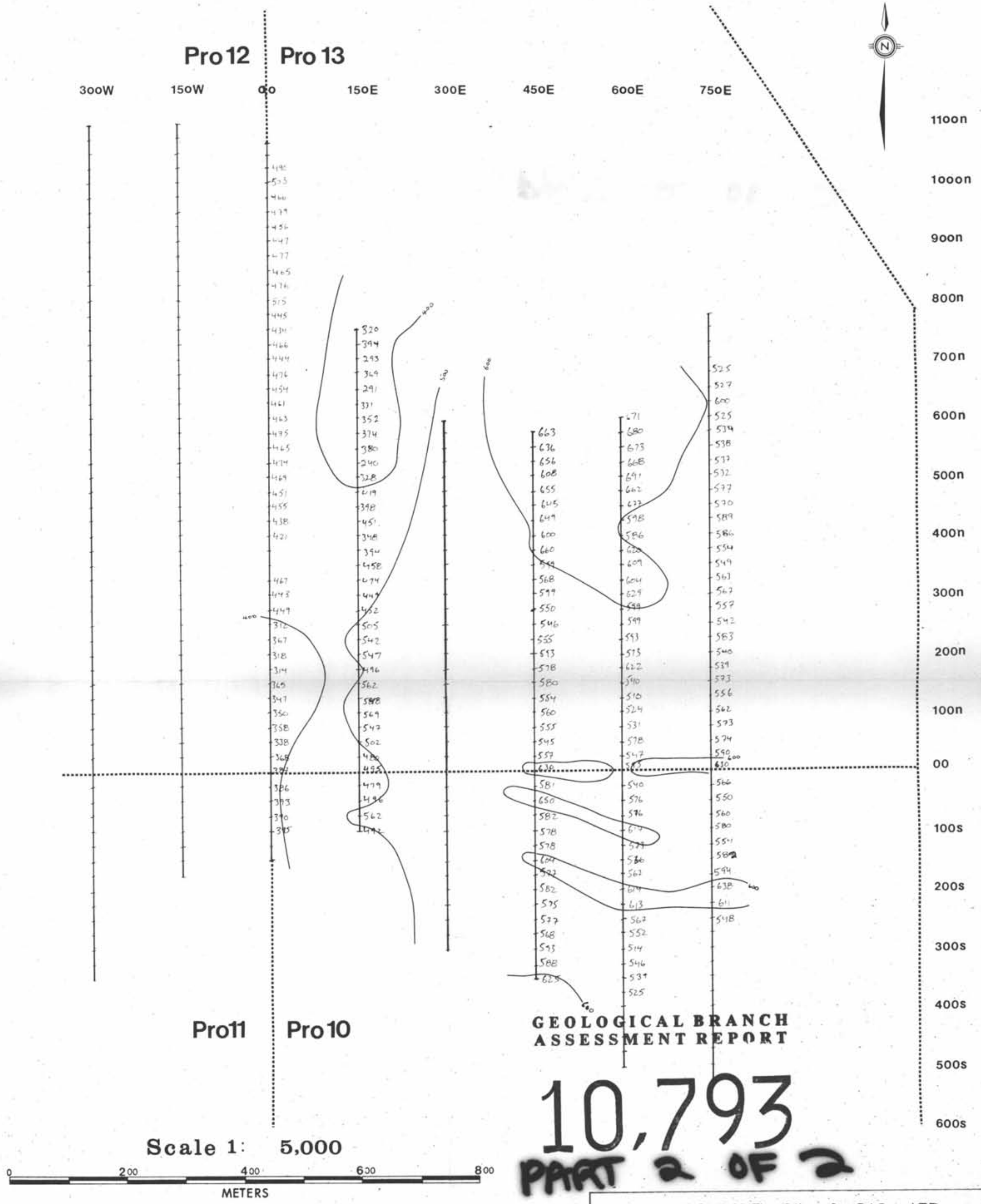
Pro12 Pro13

300W 150W 00 150E 300E 450E 600E 750E

1100n  
1000n  
900n  
800n  
700n  
600n  
500n  
400n  
300n  
200n  
100n  
00  
100s  
200s  
300s  
400s  
500s  
600s

**LEGEND**

Claim boundary



**GEOLOGICAL BRANCH  
ASSESSMENT REPORT**

**10,793**

**PART 2 OF 2**

COCHRANE OIL & GAS LTD.

**CRYSTAL CREEK PROJECT**  
BRITISH COLUMBIA  
**NORTH PRO Mag Survey**

TO ACCOMPANY REPORT BY: GARY NOLIN P.GEOL

NOLIN-GEO  
ENTERPRISES LTD.

CALGARY  
ALBERTA

SCALE: 1:5,000  
BASE: 58,000 &  
C.I.:


DATE: AUG. 17, 1982  
4 B  
DRAWN BY: MZ



**LEGEND**

- Claim boundary
- Cutler Dip angle
- Cutler Quadrature
- Conductor Axis

Vertical Scale 1cm:20deg  
 Cutler D.A./Q.



GEOLOGICAL BRANCH  
ASSESSMENT REPORT

10,793

PART  
2 OF 2

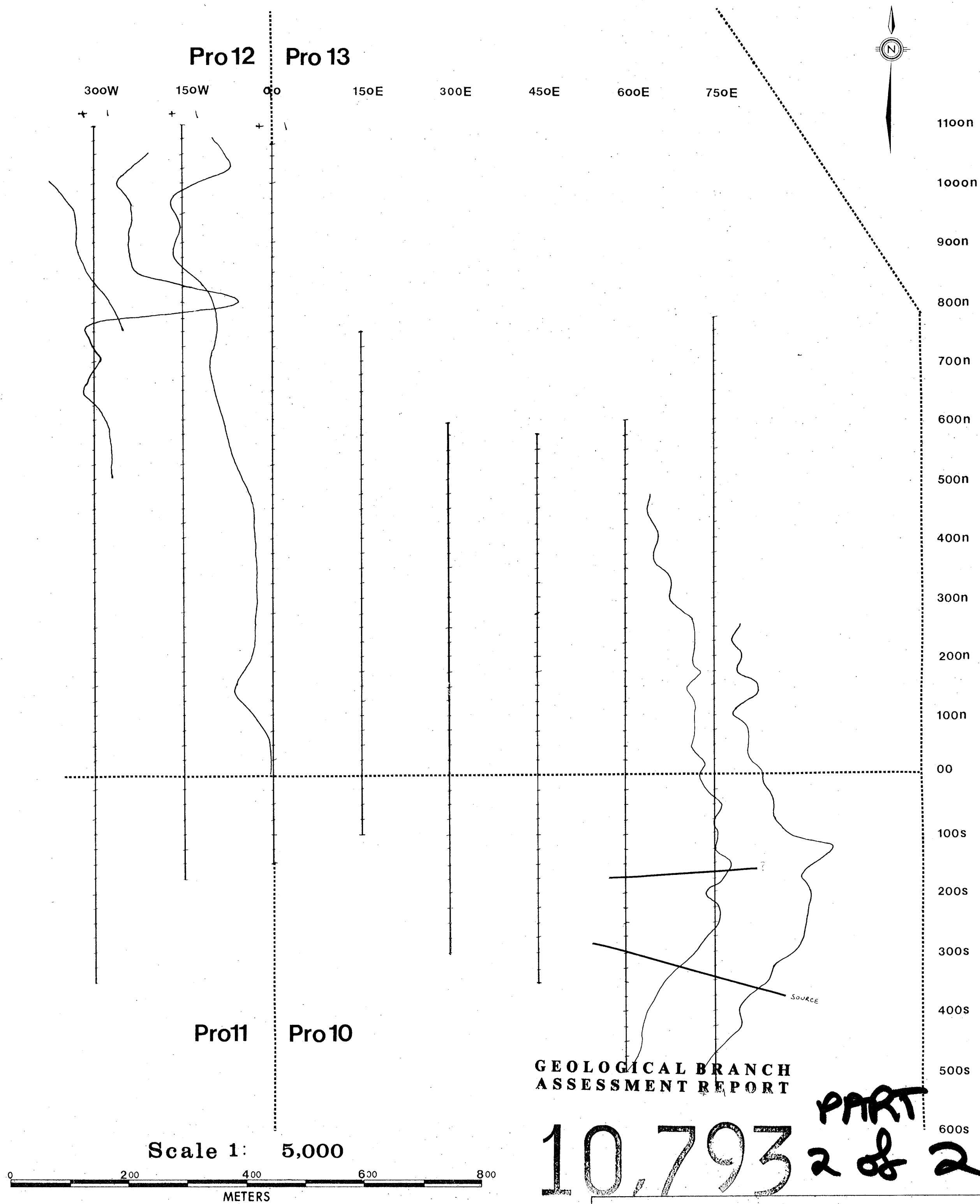
COCHRANE OIL & GAS LTD.

**CRYSTAL CREEK PROJECT**  
BRITISH COLUMBIA  
**NORTH PRO VLF SURVEY**  
**GRID**

TO ACCOMPANY REPORT BY: GARY NOLIN P.GEOL

NOLIN-GEO ENTERPRISES LTD.	CALGARY ALBERTA	SCALE: 1:5,000	DATE: AUG. 17, 1982
		C.I.:	DRAWN BY: MZ

**LEGEND**  
 Claim boundary  
 Vertical Scale: 1cm:50 mv



GEOLOGICAL BRANCH  
ASSESSMENT REPORT

10,793

PART 2 of 2

COCHRANE OIL & GAS LTD.


**CRYSTAL CREEK PROJECT**  
 BRITISH COLUMBIA  
**North PRO SP Survey**

TO ACCOMPANY REPORT BY: GARY NOLIN P.GEOL

NOLIN-GEO ENTERPRISES LTD.	CALGARY ALBERTA	SCALE: 1:5,000	DATE: AUG. 17, 1982
		C.I.:	DRAWN BY: MZ





# North PRO



## Legend


Readings- HORIZONTAL MODE  
Vertical Scale- 1cm:10deg



# Warren Creek

## GEOLOGICAL BRANCH ASSESSMENT REPORT

**10,793**  
**PART 2 OF 2**



COCHRANE OIL & GAS LTD.

**CRYSTAL CREEK PROJECT**  
BRITISH COLUMBIA  
**NORTH PRO**      **CEM Profiles**  
**Warren Creek**

TO ACCOMPANY REPORT BY: GARY NOLIN P.GEOL

NOLIN-GEO  
ENTERPRISES LTD.

CALGARY  
ALBERTA

SCALE: 1:5,000

DATE: AUG. 17, 1982

C.I.:

4 E

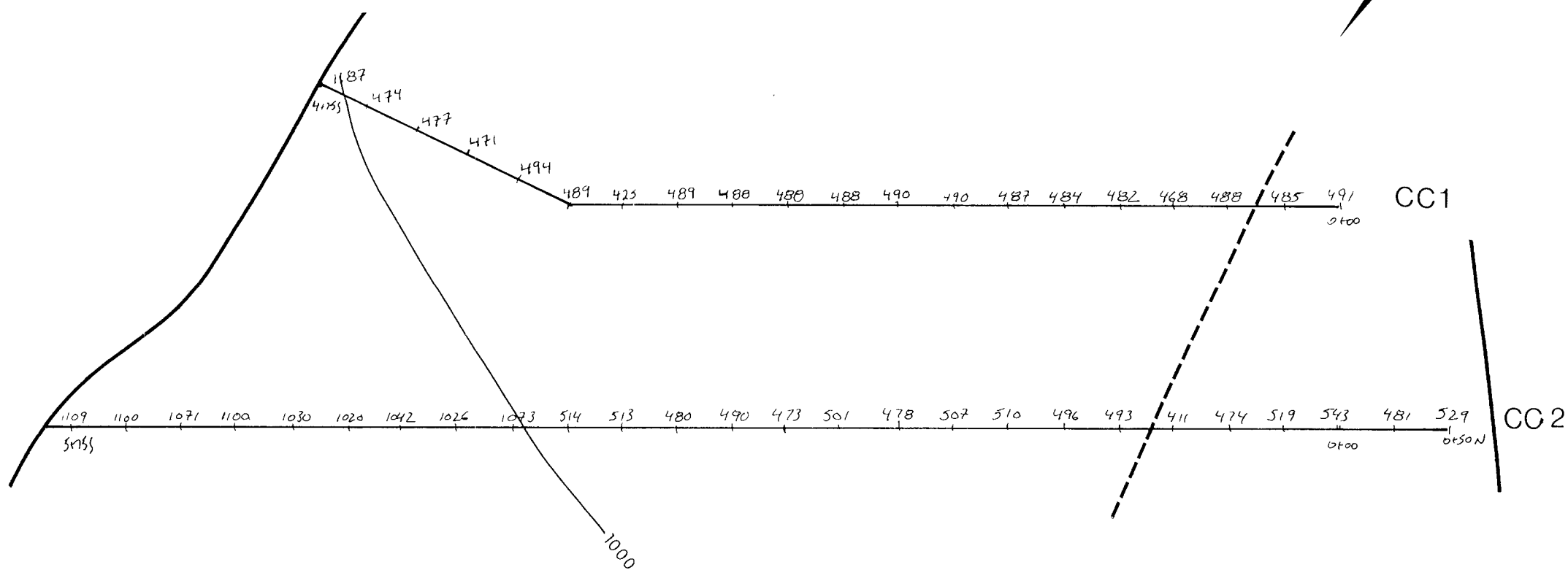

DRAWN BY: MZ

# Proton Magnetometer Survey

## LEGEND

-  Stream
-  Road


Base level: 58000x



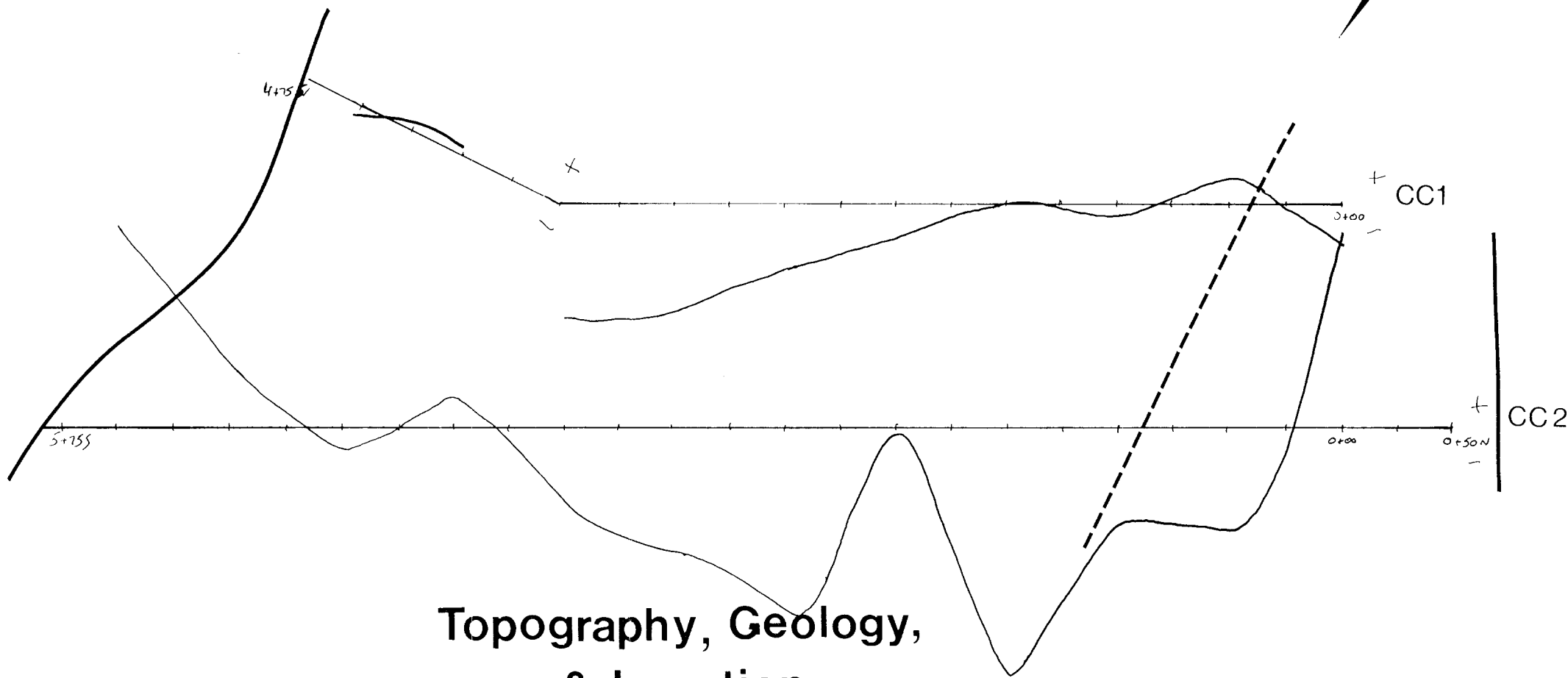
## LEGEND

-  Stream
-  Road

VERTICAL SCALE: 1cm:10mv



# SP Survey




# Topography, Geology, & Location

## LEGEND

-  Stream
-  Road

Elevations in metres

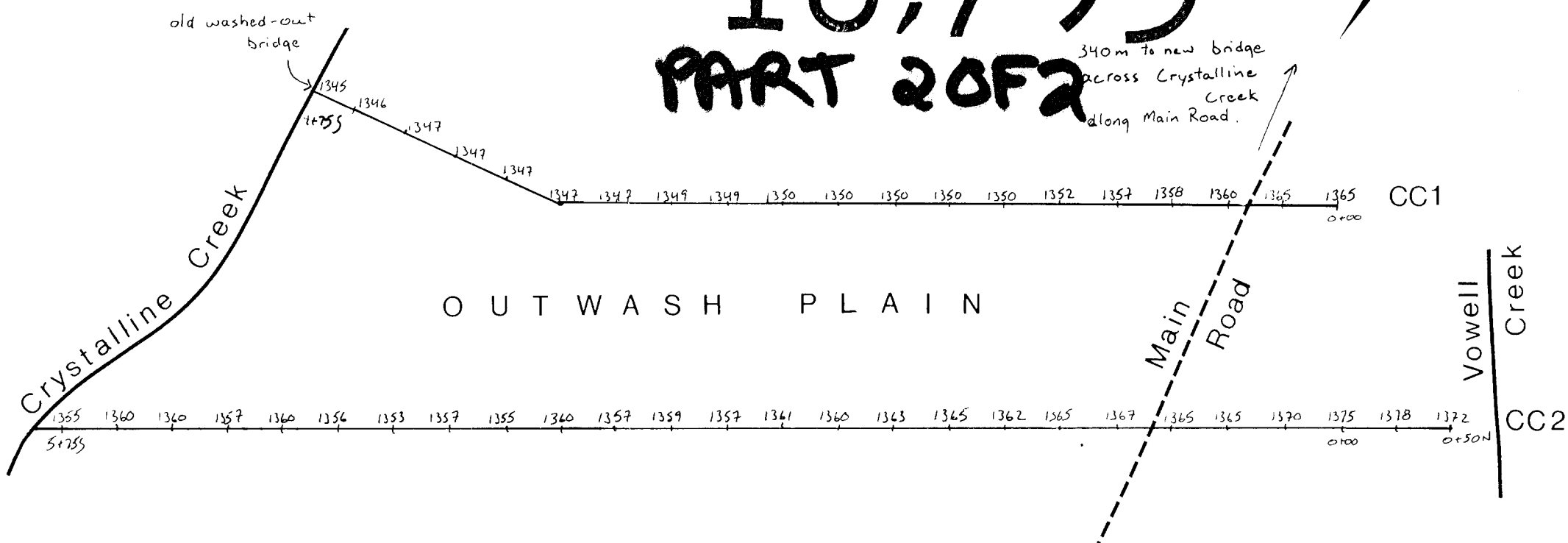


## GEOLOGICAL BRANCH ASSESSMENT REPORT

# 10,793

## PART 2 OF 2

340 m to new bridge across Crystalline Creek along Main Road.



Scale 1: 2500



COCHRANE OIL & GAS LTD.

## CRYSTAL CREEK PROJECT

BRITISH COLUMBIA

**Crystalline  
Creek Grid**

MAG, SP SURVEY

GEOLOGY & TOPOGRAPHY

TO ACCOMPANY REPORT BY: GARY NOLIN P.GEOL

NOLIN-GEO  
ENTERPRISES LTD.

CALGARY  
ALBERTA

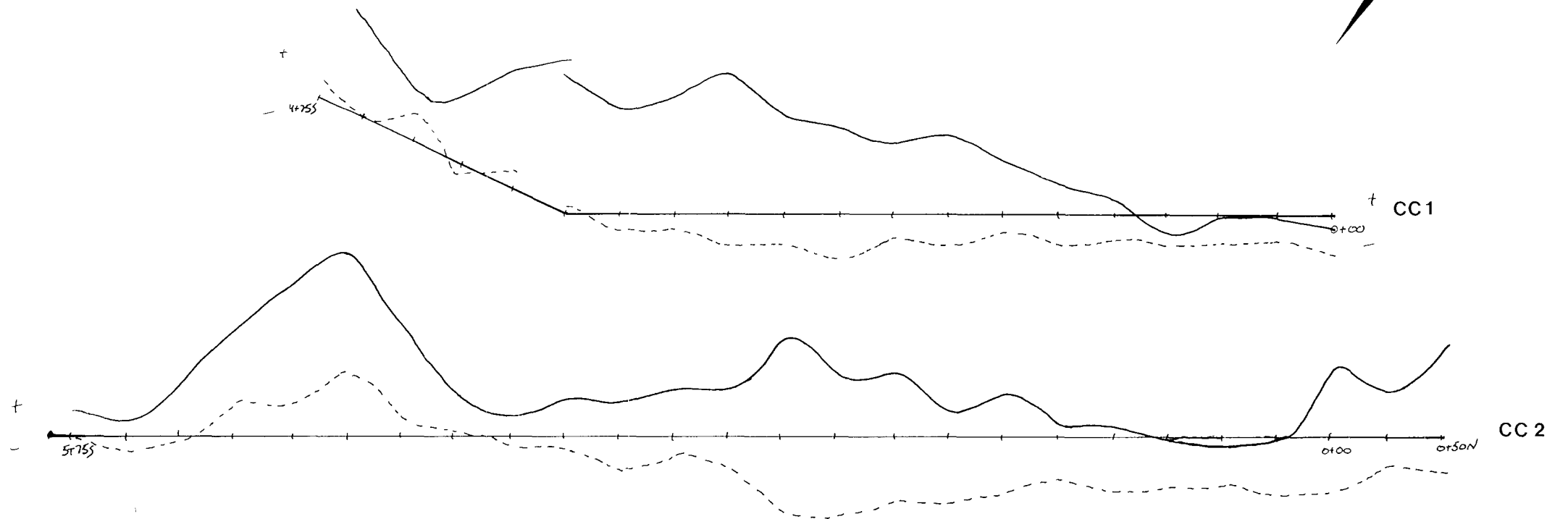

SCALE: 1:2,500

DATE: AUG. 17, 1982

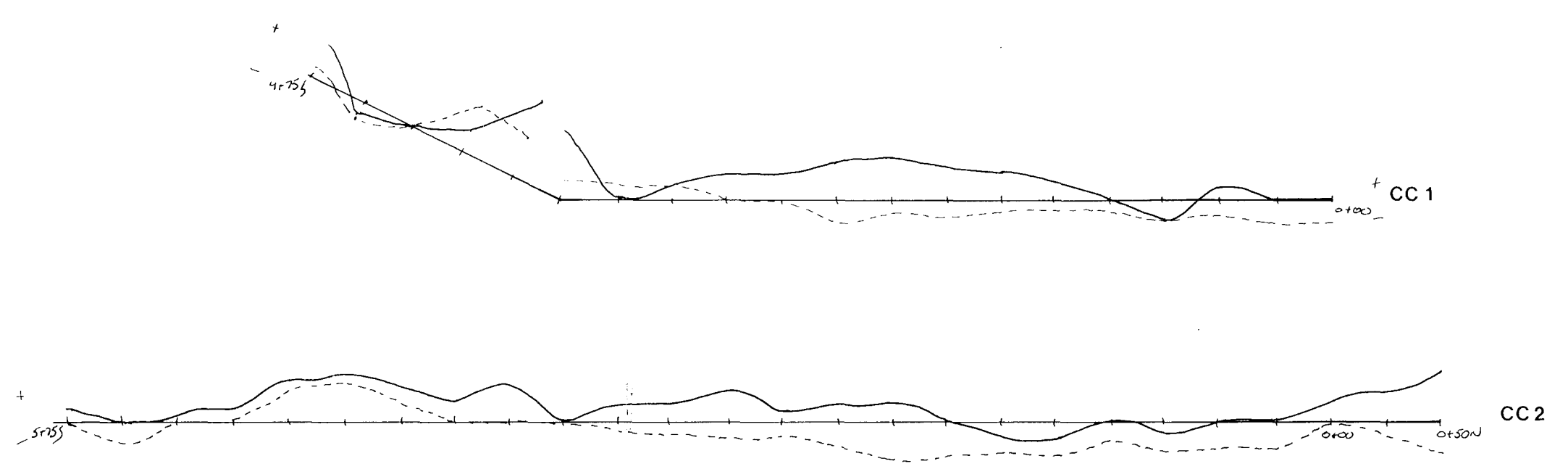
C.I.:

DRAWN BY: MZ

VLF- Seattle



VLF- Cutler

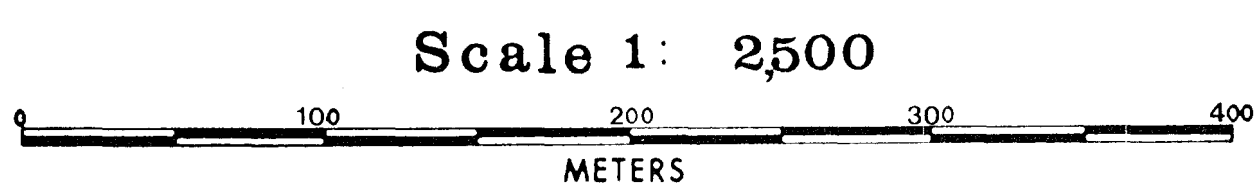
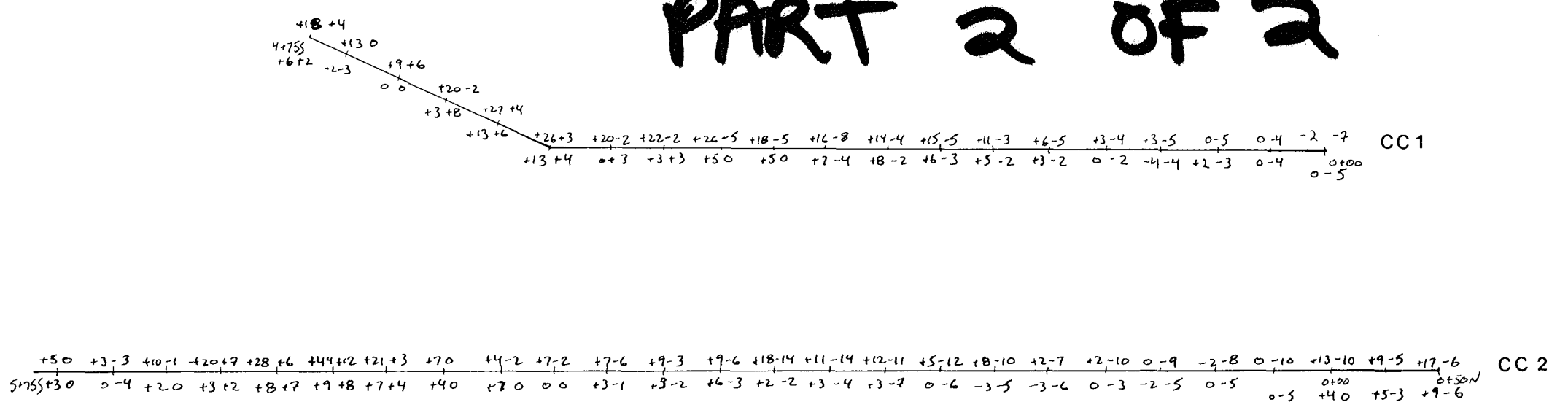


Legend

- Dip Angle
- Quadrature
- Seattle D.A./Q.
- Cutler D.A./Q.
- Vertical Scale- 1 cm:10 deg
- Conductor Axis


GEOLOGICAL BRANCH  
ASSESSMENT REPORT

10,793  
PART 2 OF 2

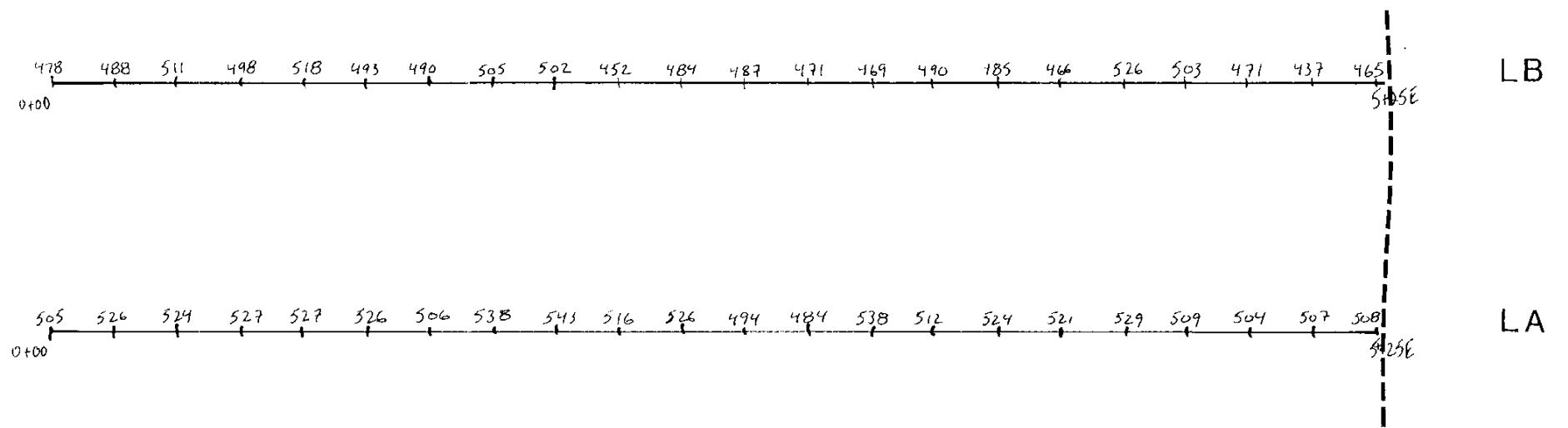


COCHRANE OIL & GAS LTD.			
<b>CRYSTAL CREEK PROJECT</b> BRITISH COLUMBIA			
<b>Crystalline Creek Grid</b>		<b>VLF Survey</b>	
TO ACCOMPANY REPORT BY: GARY NOLIN P.GEOL			
NOLIN-GEO ENTERPRISES LTD.	CALGARY ALBERTA	SCALE: 1:2500	DATE: AUG. 17, 1982
		C.I.:	5 B DRAWN BY: MZ


# Proton Magnetometer Survey



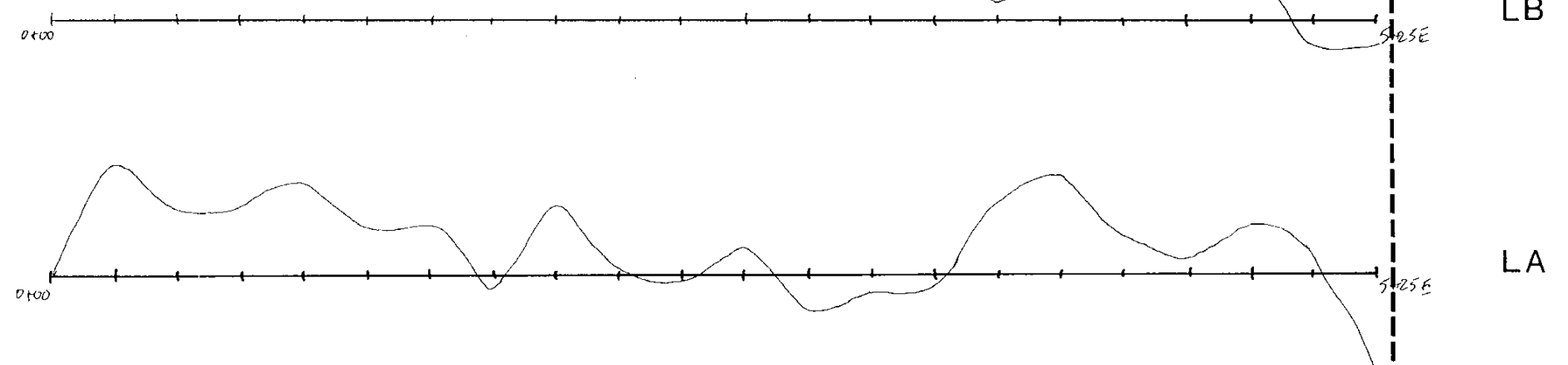
**Legend**  
 \ Road  
 Base Level: 58 000



# SP Survey



**Legend**  
 \ Road  
 Vertical Scale - 1cm:10 deg

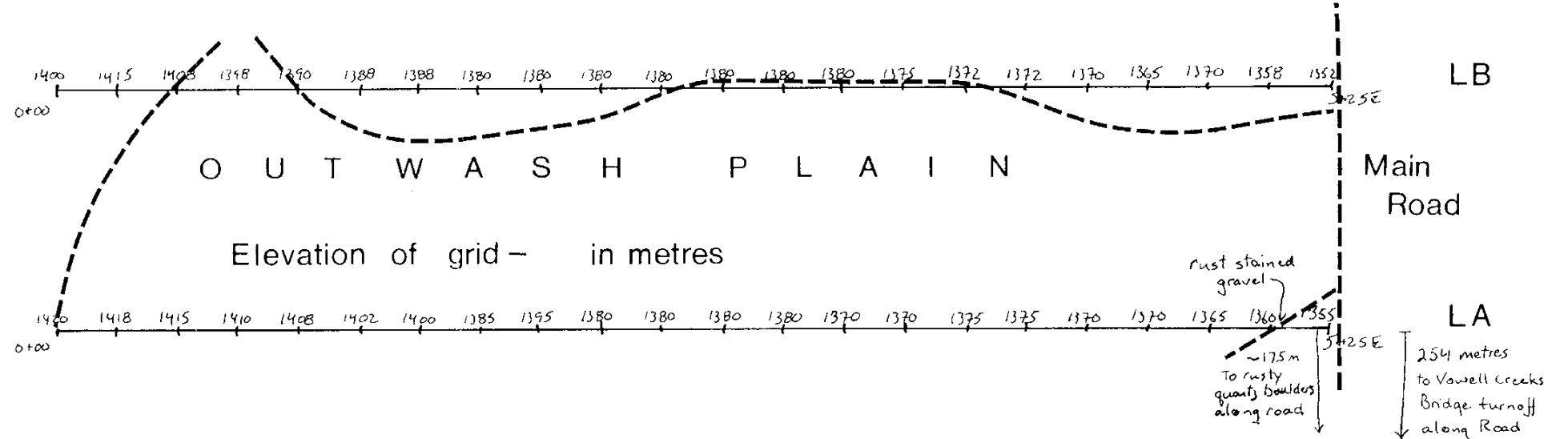


## Geology, Topography & Location

**GEOLOGICAL BRANCH  
 ASSESSMENT REPORT**  
**10,793**  
**PART 2 OF 2**



**Legend**  
 \ Road

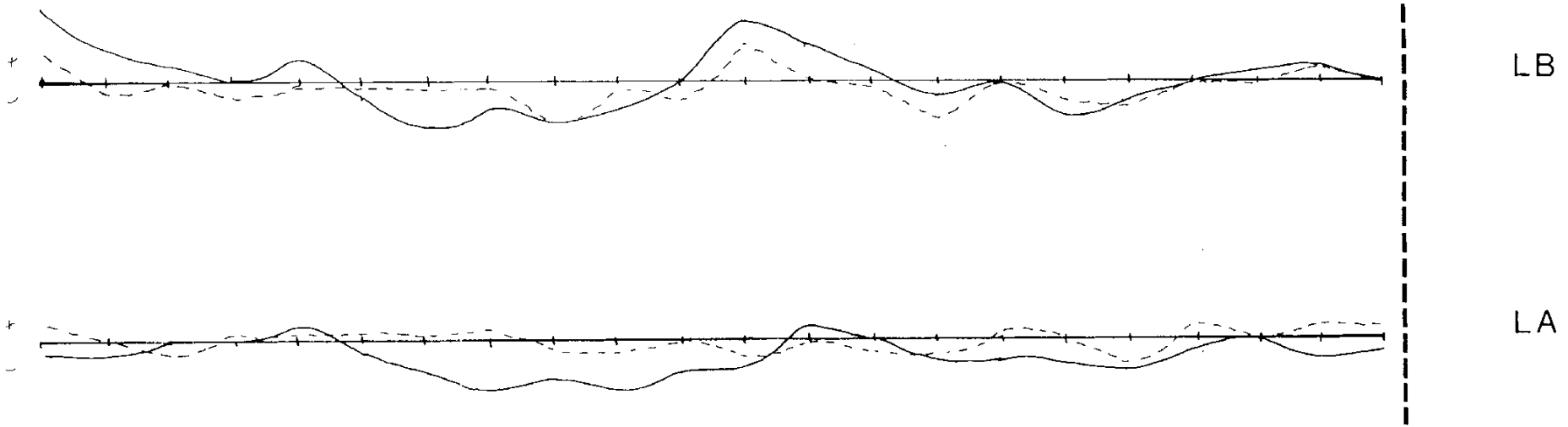



Scale 1:2,500



COCHRANE OIL & GAS LTD.			
<b>CRYSTAL CREEK PROJECT</b>			
BRITISH COLUMBIA			
<b>VOWELL CREEK</b> MAG, SP SURVEY			
<b>GRID</b> GEOLOGY & TOPOGRAPHY			
TO ACCOMPANY REPORT BY: GARY NOLIN P.GEOL			
NOLIN-GEO ENTERPRISES LTD.	CALGARY ALBERTA	SCALE: 1:2,500	DATE: AUG. 17, 1982
		C.I.:	6 A DRAWN BY: MZ

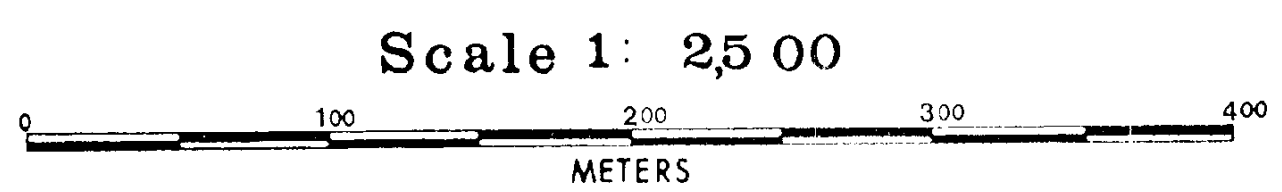
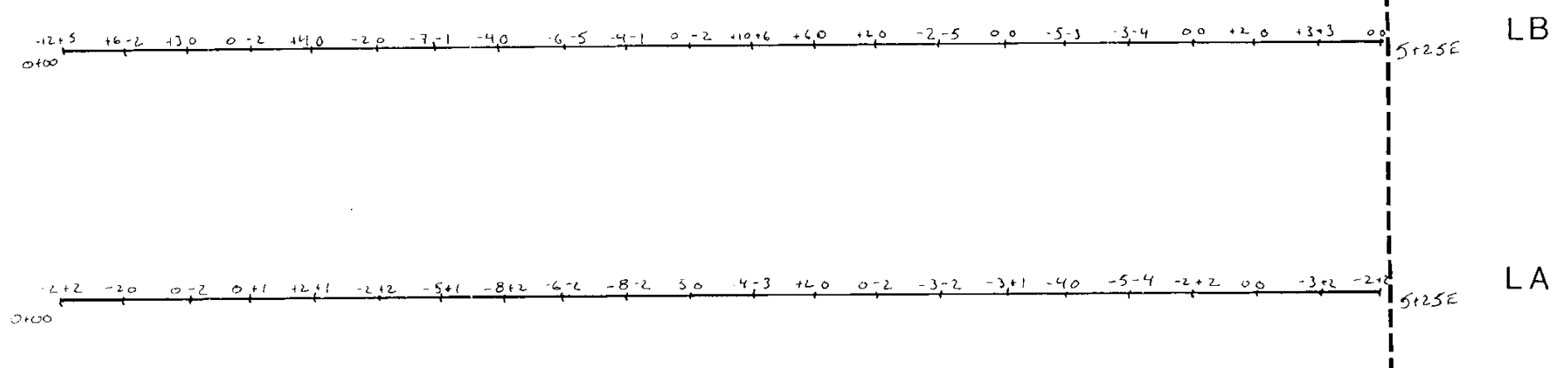




- Legend**
- Road
  - Cutler Dip angle
  - Cutler Quadrature
  - Cutler D.a./Q.
  - + Conductor Axis
- Vertical Scale - 1cm:10 deg

**GEOLOGICAL BRANCH  
ASSESSMENT REPORT**

**10,793**  
**PART 2 OF 2**



COCHRANE OIL & GAS LTD.			
<b>CRYSTAL CREEK PROJECT</b>			
BRITISH COLUMBIA			
<b>VOWELL CREEK</b>		<b>VLF</b>	
<b>GRID</b>		<b>SURVEY</b>	
TO ACCOMPANY REPORT BY: GARY NOLIN P.GEOL			
NOLIN-GEO	CALGARY	SCALE: 1:2500	DATE: AUG. 17, 1982
ENTERPRISES LTD.	ALBERTA		6 B
		C.I.:	DRAWN BY: MZ



### LEGEND

- adit
- ski helicopter pad
- routes of travel
- foliation  $\bar{c}$  dip
- outcrop
- quartz vein
- Elevations in metres

GEOLOGICAL BRANCH  
ASSESSMENT REPORT

10,793  
PART 2 OF 2

Scale 1:2,500



METERS

COCHRANE OIL & GAS LTD.

CRYSTAL CREEK PROJECT  
BRITISH COLUMBIA  
ADIT GRID \_\_\_\_\_ Geology &  
Topography

TO ACCOMPANY REPORT BY: GARY NOLIN P.GEOL

NOLIN-GEO  
ENTERPRISES LTD.

CALGARY  
ALBERTA


SCALE: 1:2,500

DATE: AUG. 17, 1982

7 A

C.I.:

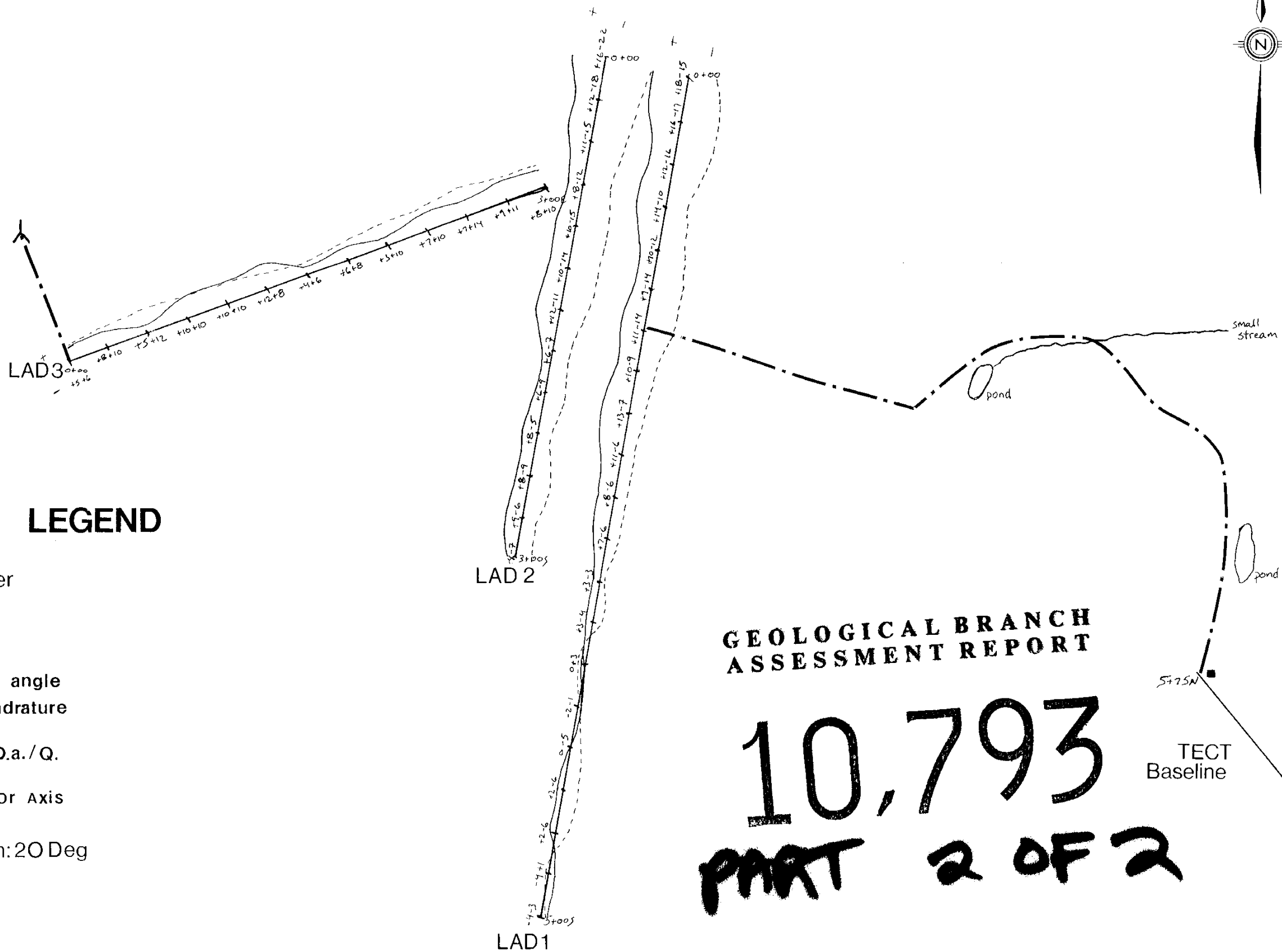
DRAWN BY: MZ



Scale 1:2,500



COCHRANE OIL & GAS LTD.			
<b>CRYSTAL CREEK PROJECT</b>			
BRITISH COLUMBIA			
<b>ADIT</b>		<b>Mag Survey</b>	
TO ACCOMPANY REPORT BY: GARY NOLIN P.GEOL			
NOLIN-GEO	CALGARY	SCALE: 1:2,500	DATE: AUG. 17, 1982
ENTERPRISES LTD.	ALBERTA	BASE: 58,000 8	7 B
		C.I.:	DRAWN BY: MZ



**LEGEND**

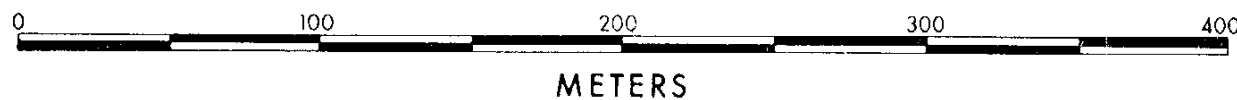
- adit
- ski helicopter pad
- routes of travel
- Cutler Dip angle
- Cutler Quadrature
- Cutler D.a./Q.
- Conductor Axis

Vertical Scale -1cm:20 Deg

**GEOLOGICAL BRANCH  
ASSESSMENT REPORT**

**10,793**  
**PART 2 OF 2**

**Scale 1:2,500**




COCHRANE OIL & GAS LTD.

**CRYSTAL CREEK PROJECT**  
BRITISH COLUMBIA  
**ADIT GRID — VLF SURVEY**

TO ACCOMPANY REPORT BY: GARY NOLIN P. GEOL

NOLIN-GEO ENTERPRISES LTD.	CALGARY ALBERTA	SCALE: 1:2500	DATE: AUG. 17, 1982
		C.I.:	7C DRAWN BY: MZ



**LEGEND**

- △ adit
  - ski helicopter pad
  - - - routes of travel
- VERTICAL SCALE: 1cm:50mv

**GEOLOGICAL BRANCH  
ASSESSMENT REPORT**

**10,793**  
**PART 2 OF 2**

**Scale 1:2,500**



COCHRANE OIL & GAS LTD.			
<b>CRYSTAL CREEK PROJECT</b> BRITISH COLUMBIA			
<b>ADIT</b>		<b>SP Survey</b>	
TO ACCOMPANY REPORT BY: GARY NOLIN P.GEOL			
NOLIN-GEO	CALGARY	SCALE: 1:2,500	DATE: AUG. 17, 1982
ENTERPRISES LTD.	ALBERTA		7 D
C.I.:		DRAWN BY: MZ	