

ASSESSMENT REPORT

TYPE:	DIAMOND DRILLING
CLAIM:	NB 1
MINING DIVISION	KAMLOOPS
NTS: LOCATION:	82M/5W
LATITUDE:	51° 20'N
Longitude:	119° 52'W
OWNER:	JACK P SMITH
OPERATOR:	" "
AUTHOR:	Leo Loranger
DATE	JAN. 26/83

**GEOLOGICAL BRANCH  
ASSESSMENT REPORT**

**11,095**

STATEMENT OF EXPENDITURES

Personnel

Jack P. Smith, helping on drill  
and looking after drill core----4 days at 150.00 per day---\$ 600.00

Diamond Drilling

30 metres at \$30.00 per metres-----\$900.00

total \$1500.00

Core Storage

Core is stored at the drill site.

Contractor

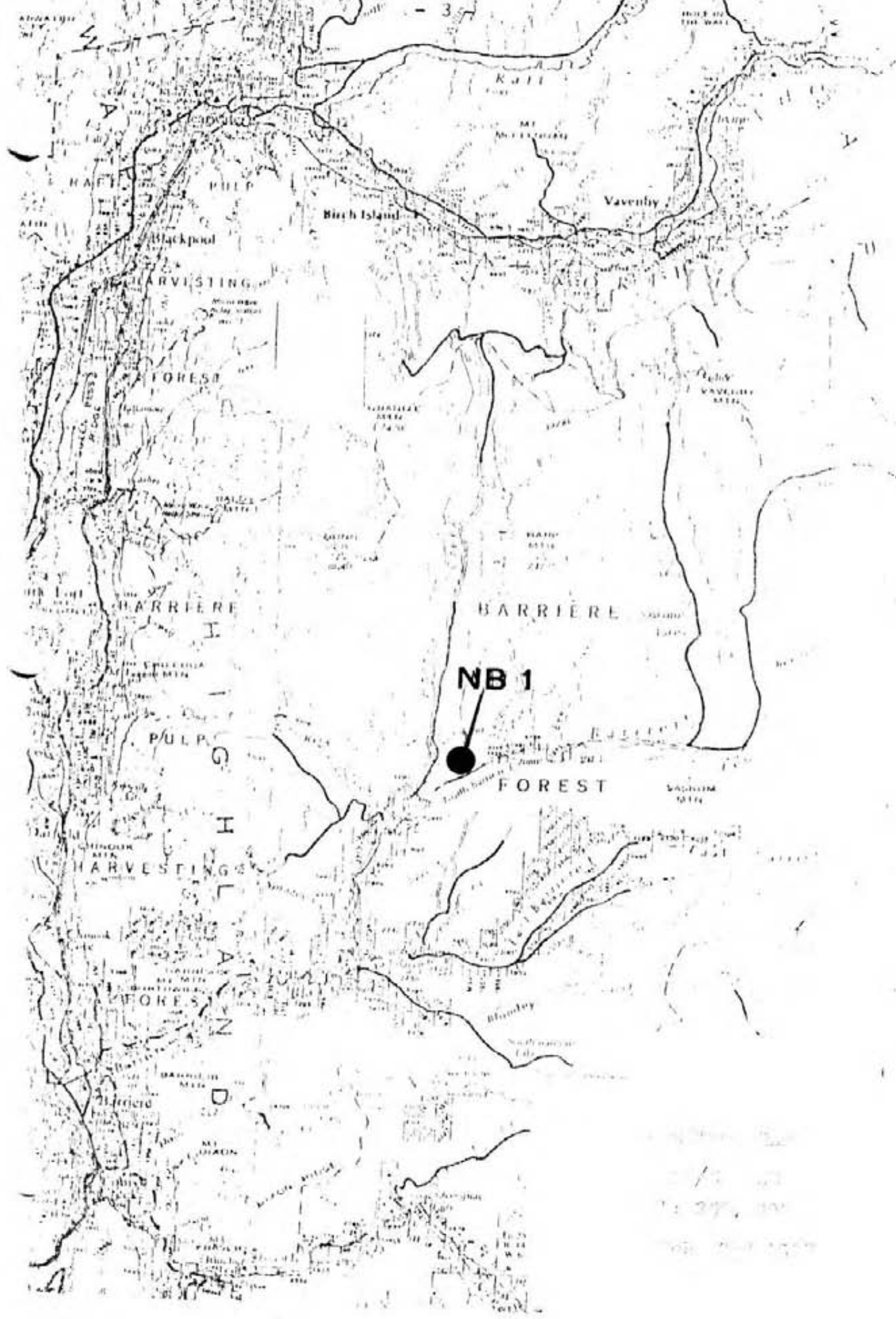
Doal Exploration  
Box 1815  
Airdrie, Alta. TOM OBO

QUALIFICATIONS

I, have worked in Mining Exploration for 23 years, for Noranda Mines Exploration Ltd., Royal Canadian Ventures, the last 11 years for Craigmont Mines Limited under Mr. Nels Vollo P. Eng.



Leo B Loranger



**NB 1**

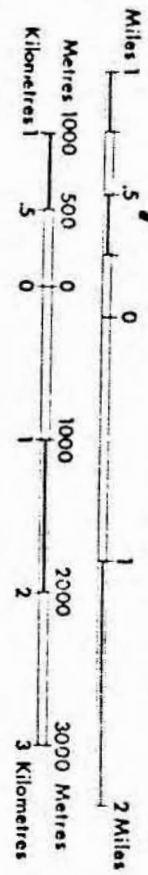
2/13/20  
1:37 PM  
2020-02-13

# 82M/5W

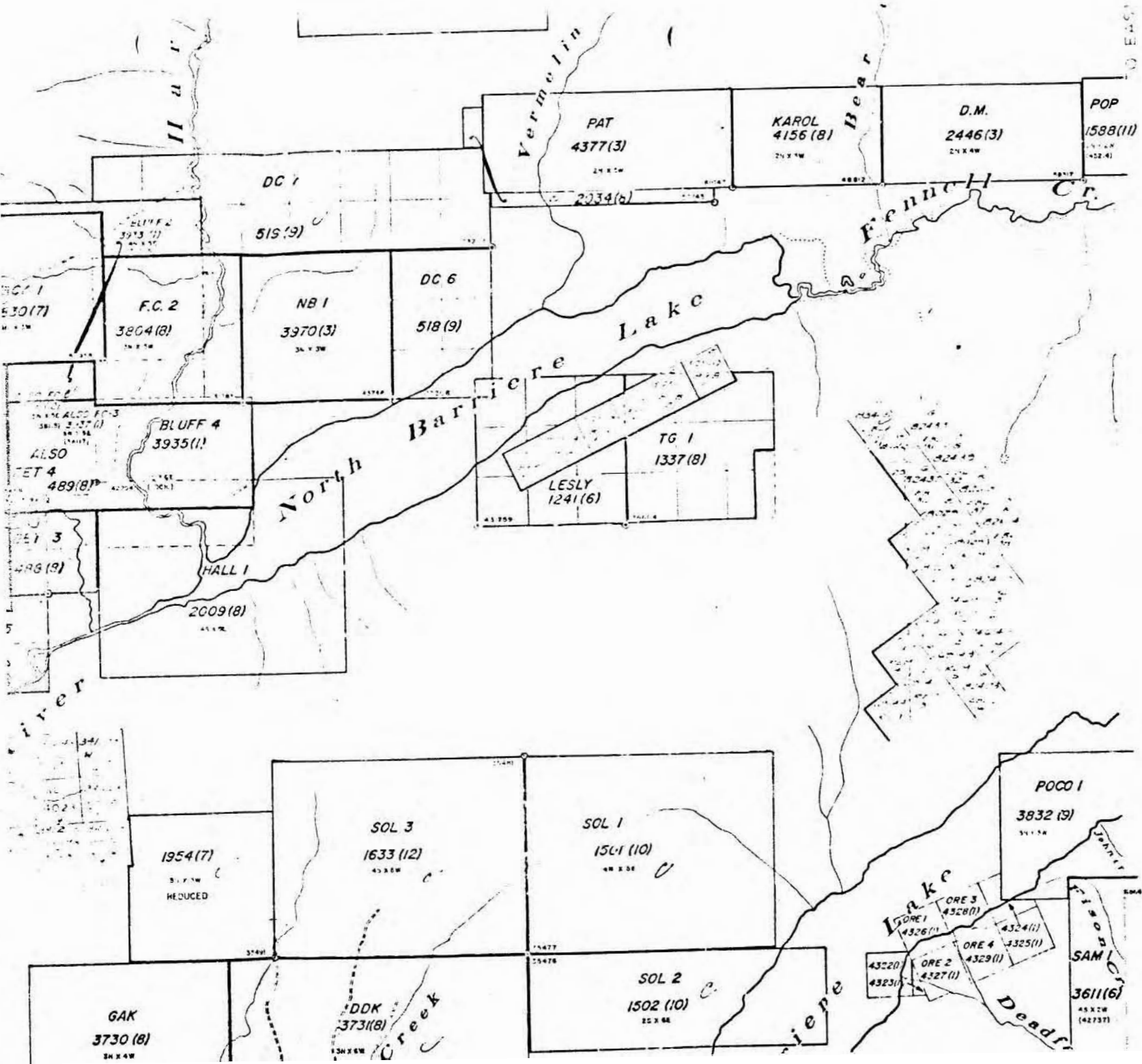
Province of British Columbia  
Ministry of Energy, Mines and Petroleum Resources



MINERAL CLAIM  
C: AIM  
N: AIM  
CONTR: POST  
POST & TAG NUMBER QUAS



UNLESS VERIFIED OR SURVEYED, THE M  
LEGAL CORNER POST IS BASED ON THE LOCATOR'S  
THEIR INFORMATION, APPLY TO THE OFFICE OF TR  
CONCERNED.  
DATE OF MICROFILM: 83-05-1





Base Line

550 N

NB-1

280 m

old addit

650 m

Legal Corner Post  
NB-1

Scale 1:50,000

10/1

