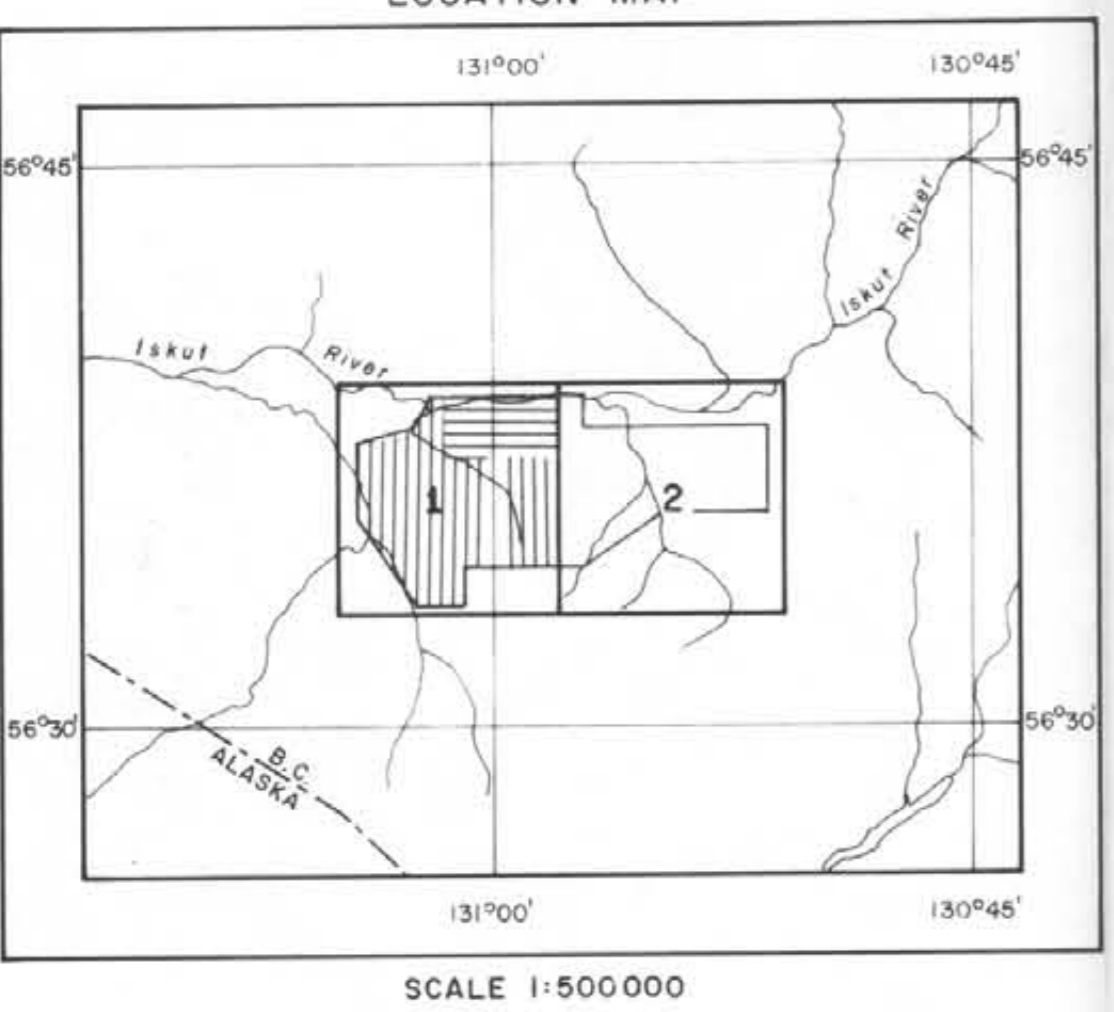





GEOLOGICAL BRANCH  
ASSESSMENT REPORT


11,327

part 2 of 2  
LOCATION MAP



**DIGHEM<sup>III</sup> SURVEY**  
ISKUT RIVER AREA, B.C.  
**RESISTIVITY**  
FOR  
**PLACER DEVELOPMENT LIMITED**

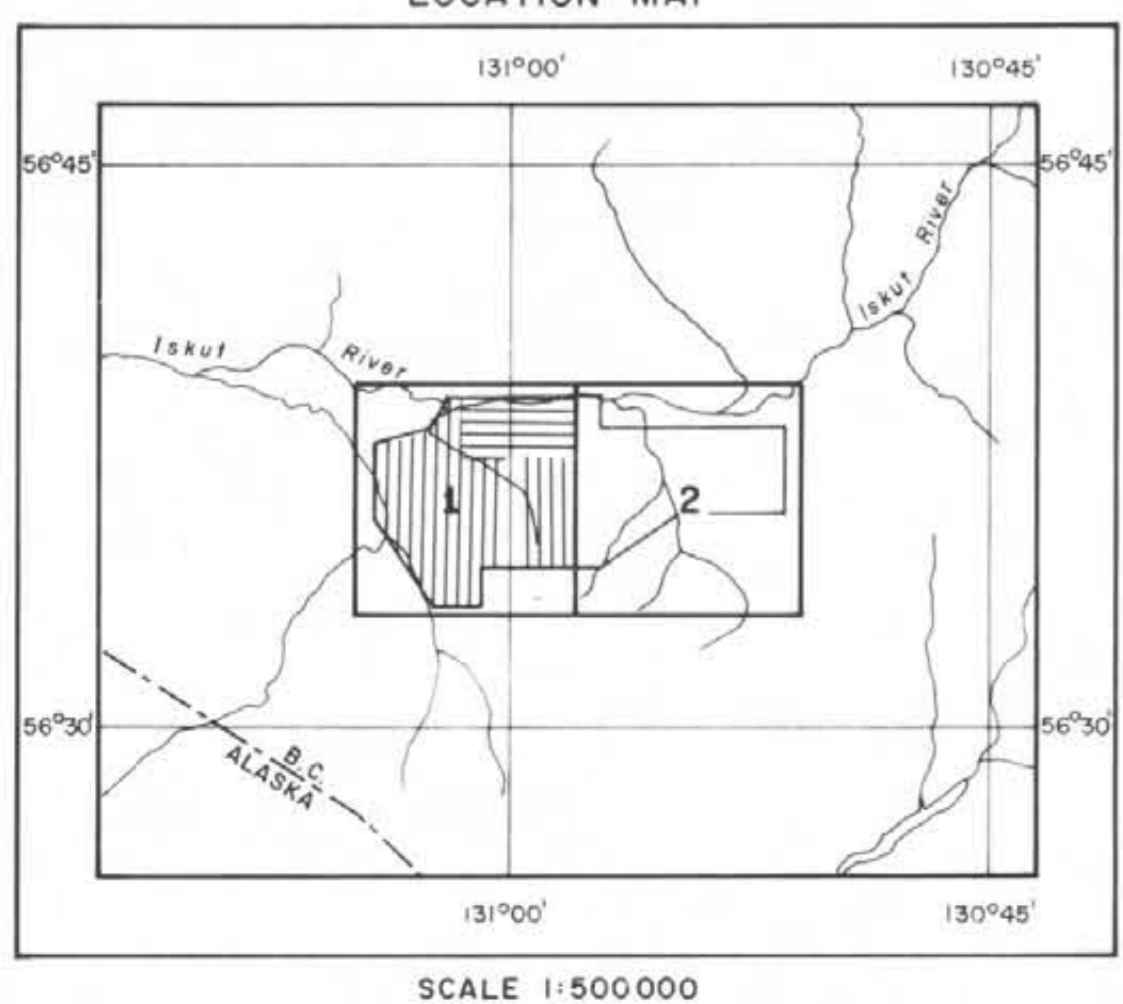





GEOLOGICAL BRANCH  
ASSESSMENT REPORT

11,327

part 2 of 2



**DIGHEM<sup>III</sup> SURVEY**  
ISKUT RIVER AREA, B.C.  
**MAGNETICS**  
FOR  
PLACER DEVELOPMENT LIMITED




Flight Line

- Fiducial 2120 (Not recovered from film)
- Fiducial 2118 (Recovered from film)
- Fiducial 2110 (Not recovered from film)
- Fiducial 2104 (Recovered from film)
- 301  
A Line number and Flight direction

ISOMAGNETIC LINES  
(total field)

- 1000 1000 nT
- 100 100 nT
- 20 20 nT
- 10 10 nT
- magnetic depression

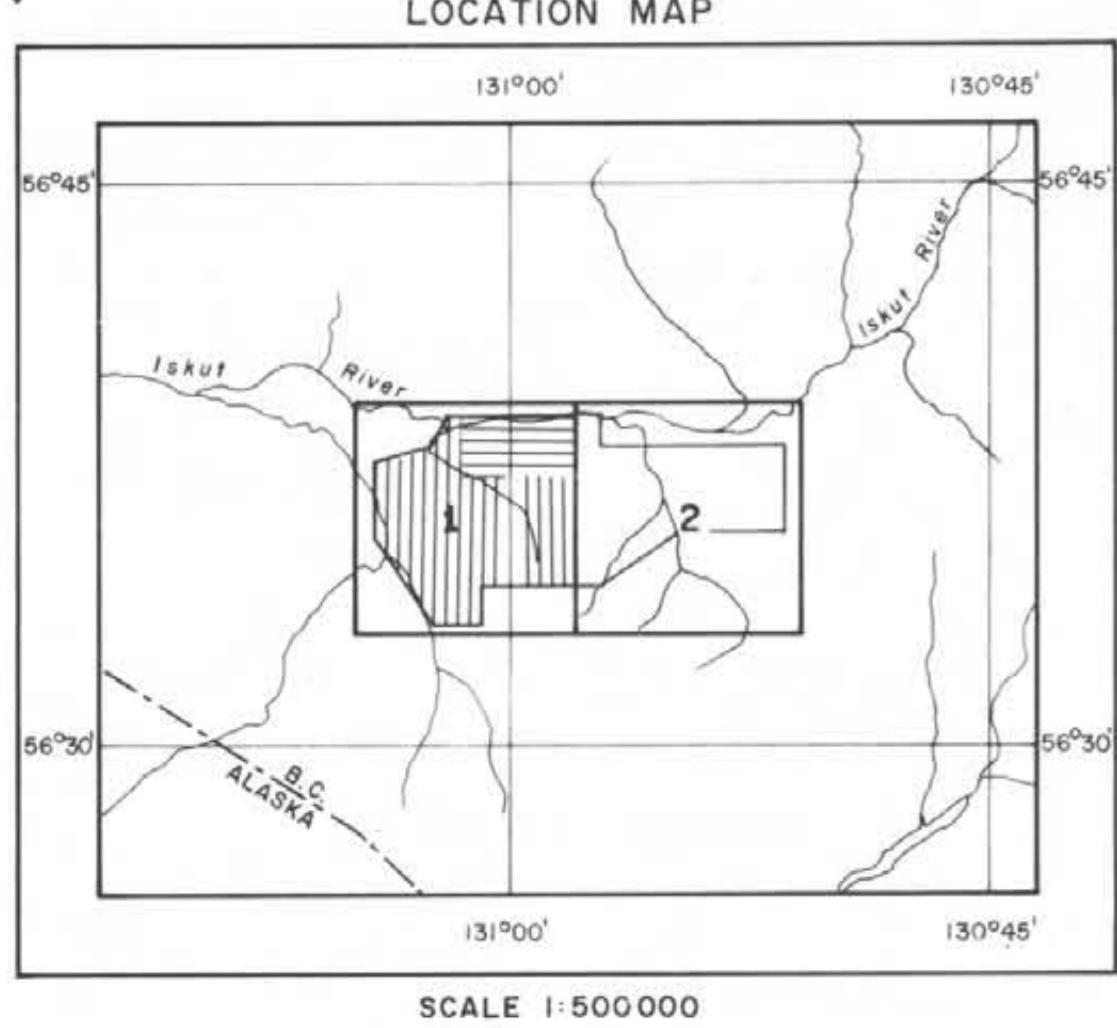
Magnetic Inclination within the survey area: 74°



GEOLOGICAL BRANCH  
ASSESSMENT REPORT

11,327

part 2 of 2



DIGHEM<sup>III</sup> SURVEY  
ISKUT RIVER AREA, B.C.  
ENHANCED MAGNETICS  
FOR  
PLACER DEVELOPMENT LIMITED

