

PROSPECTING REPORT

ON

J. J. CLAIMS CONSISTING OF
JJ, JJ^{#1} JJ^{#2} JJ^{#3} JJ^{#4}

SITUATED 4. MILES N.
OF MT. SICKER

8 KM SOUTH OF LADYSMITH
ON THE ISLAND HIGHWAY.

MAP # 92 B 13 W.
48° 56', 123° 45.5'

FOR THE OWNERS

JAMES W. JOYKE, RAY MRUS,
AND MIKE WILLIS

BY

JAMES W. JOYKE.

1983

GEOLOGICAL BRANCH
ASSESSMENT REPORT

12,048

TABLE OF CONTENTS.

	<u>PAGE</u>
PROSPECTING REPORT #1 AND #2.	1
CLAIM MAP	2.
SAMPLE DISCRPTIONS	2
ASSAY RESULTS	4.
STATEMENT OF COSTS	3
CLAIM MAP	4.
PROSPECTING MAPS	5, 6

PROSPECTING REPORT #1

PAGE
1.

When viewing sight of
Sub. Division DEVELOPEMENT I
NOTED ALTERATIONS IN THE ROCK
STRUCTURE. AFTER FURTHER INVESTIGATIONS
MINERALS IN THE FORM OF
LEAD, ZINC, COPPER WERE VISIBLE
IN SMALL VAINS AND THEIR ZONES.
AFTER EXTENSIVE INVESTIGATION,
THE J.J. GROUP OF CLAIMS WERE STAKED.

PROSPECTING REPORT #2.

AFTER LOCATION OF CLAIMS,
PAUL WILTON GOVT. GEOLOGIST
WAS ASKED TO COME IN AND
INVESTIGATE THE ^{POTENTIAL} OF THE PROPERTY.

With his RECOMMENDATION, I PROCEEDED
TO CALL IN THE LINES OFF.

BILLITON CANADA,
ASARCO EXPLORATIONS
RIOCANEX, INC.
FOX GEOLOGICAL.
WESTMIN MINES.

AFTER HAVING THESE PEOPLE ON THE
PROPERTY, THEY RECOMMENDED FURTUR
WORK BE DONE IN THE FORM OF
GEO. CHEM, ROCK ANALYS AND GEO. PHYSIC'S

(COU)

PROSPECTING REPORT #2.

WHICH WAS CARRIED OUT THROUGH THE REMAINDER OF 1982, UP UNTIL THE FILING ^{DATE} OF THIS REPORT.

IN PREVIOUS FILING OF THIS REPORT
SEPT. 6th / 83 I HAVE BECOME INVOLVED WITH TWO OTHER PARTNERS, NAMELY RAY MRUS, AND MIKE WILLIS.

WITH THE INTENT OF FURTHER INVESTIGATION OF THE MINERAL POTENTIAL^{OF} THE J.J. GROUP OF CLAIMS.

James Joyce.

SEPT. 9th 1983.

SAMPLES. J.J. CLAIMS

- CLAIM
- # J.J.1. 26. ELEMENT. RUN. WELLS. 14, 20, 21,
ROCK. SAMPLES. W.19. Co, Cu, Au, BA, CA
- # J.J.2. ROCK. SAMPLES. Au, Ag, Cu, ZN,
- # J.J.3. GEO CHEM. Au, Ag, Cu, ZN,
- # J.J.4. 26. ELEMENT RUN WELLS 4, 7, 8,
ROCK SAMPLES. Cu, Ag, BA,
ROCK. SAMPLES. Au, Pt, Co,
- # J.J. ROCK. SAMPLES Au, Ag, Cu,

STATEMENT OF COST.

1982 JULY 13th TO SEPT. 7th 1983.

PROSPECTOR, JAMES. W JOYCE.

\$100. PER. DAY. (20 DAYS) \$2,000.00

ASSISTANT, MIKE WILLIS

JULY. 20th 1983. TO. SEPT 7th 1983.

\$65.00 PER. DAY. (3. DAYS). \$195.00

FOOD. Nil.

ASSAYS (20.) (Au, Ag, Zn, Cu, Co, Pt, Pb) \$547.00

OWN. VEHICLE ^{EQUIVALENT} TO PRICE OF RENTAL VEHICLE.

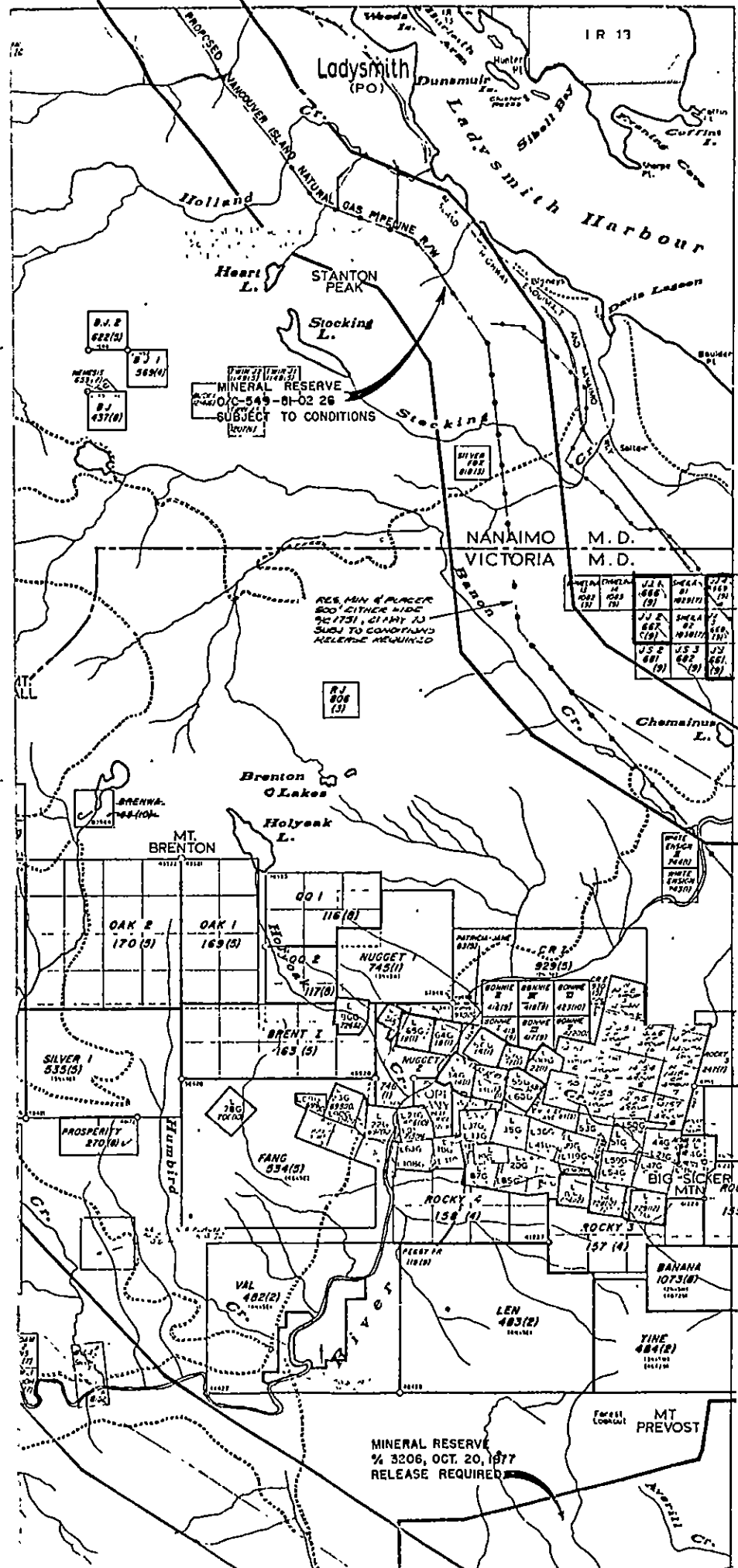
(GAS, OIL) AT \$22.00 PER DAY (20 DAYS) - \$440.00

POWER. SAW. TRAIL. CUTTING

(4 DAYS) \$15.00 PER. DAY \$60.00

TOTAL. 3,242.00

IN REALITY I FEEL THIS IS A VERY CONSERVATIVE STATEMENT OF COSTS WHICH WERE INCURRED IN THE COURSE OF INVESTIGATING THE MINERAL POTENTIAL OF THE J. J. GROUP OF CLAIMS



6

5

4

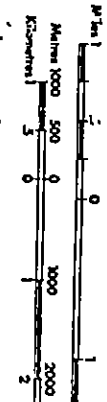
CLAIM MAP

N.T.S. 92 B / 13 W

3E1/B3C

LEGEND

- CRON-CANTON'S MINERAL CLAIM
- REGISTERED CO. MINERAL CLAIM
- FORFEITED MINERAL CLAIM
- VERIFIED LOCAL OWNER PART
- LOCAL SWAMP
- LOCAL SWAMP PART & TAG NUMBER



MINERAL RESERVE
% 3206, OCT. 20, 1977
RELEASE REQUIRED



JJ-1

Record # 666
SEPT 20th
1982

SEC 23
SE

Record # 667
SEPT 20th
1982

SECTION 19
SECTION 17

JJ-2

NJS-2

SECTION 17
SECTION 17

SHEILA B. 2.

26. ELEMENT RUN

SHEILA # 2
Record # 1030
July 13th
1983

SHEILA # 1.
Record # 1029
July 13th
1983

SHEILA B. 1.

NJS-3

JJ 3

Record # 668
SEPT 20th
1982

TRANS - CANADA
HYBALL HILL
HIGHWAY

GEO. Chem.

Au, Ag,
Cu, Zn

GEOLOGY
DAYCITE DIOBASE
CONTACT

JJ-4

Record # 669
SEPT 20th
1982

SAMPLES
1-10
26 ELEMENT
RUN

ROCK SAMPLE
C#-15
Au-061
Pc-002
GEOLOGY
VOLCANICS
MT SICHER
TUNNE

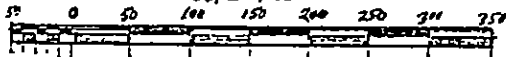
Cu-42
Ag-2
Ba-62
- ROCK. SAMPLES

Record # 6681
SEPT. 13th 1982

JJ

SAMPLES
Au, Ag, Cu

SCALE = 1:2500



Metres

Co. 21
 Cu 154
 Au 2
 Ba 393
 Cr 205
 well #3
 3634

Sample 5573
 Gabb. Ass.

Sample 5572
 Gabb. Ass.

2 RA
 rusty seams
 1000
 top
 + down. P4

14 seam
 Cu 171
 Ag 7
 3635

rusty seams

Co. 170
 Cu 35 ppm
 U. 4 ppm
 Co. 100 ppm
 As. 21 ppm
 3 ppm
 W.
 3636
 H

Cu 610
 Ag 7
 Ba 190

well #2
 3633
 Co. 64 ppm
 As. 64
 U. 6
 Cu 610

sil. rusty seams
 3637
 Cu 829
 Zn 528
 Ag 5.02
 Au 1002
 cpy, sph, gal

sil. fields

14 seams



SCALE 1:2500



- ⇒ Outcrops
- 1 Basalt
- 2 Feldspar Arphyry Dykes
- py pyrite
- sil siliceous
- epi epidote
- cpy chalcopyrite
- sph sphalerite
- gal galena

well #1
 3632
 Cu 42
 Ag 2
 Ba 62

RIO TINTO CANADIAN EXPLORATION LTD

J. S. Claims

Compilation Map

DATE	DRAWN BY	DWG.
Aug 1982	cos, dss/dbp	