

84-1200-13373

12/85

BRIEF PROSPECTING REPORT

on the

DELUX MINERAL CLAIM

Located in the New Westminster Mining  
Division

Map Sheet 921 4E

50° 02'


121° 38'

Report by  
Owner/Operator

Al McKinnon  
Prospector

**GEOLOGICAL BRANCH  
ASSESSMENT REPORT**

**13,373**



## TABLE OF CONTENTS

	Page
INTRODUCTION	1
PROPERTY INFORMATION	2
LOCATION AND ACCESS	2
PROPERTY AND OBSERVATION	2 - 3
COST BREAK DOWN	4
CERTIFICATION	5

### FIGURES

- 2 Location Map
- 2 Claims Map

## INTRODUCTION

The Delux Claim, consisting of 14 units is held by Al McKinnon of Hope B.C. The claims are staked in an area where Gold Showings are known to occur.

The Geology of the area consists of altered and faulted Serpentine in contact with Metasediments.

Hudex currently have the adjacent Property known as the Natch Group under an option agreement with Sheen Minerals and CAARA Ventures. Hudex is carrying a program of Geophysics, Geochem, and Diamond Drilling.

The initial indication of Gold in the area was reported in 1936 when Harwood of the G.S.C. examined properties, small showings, being worked by gold miners of the day.

The reason the property was attractive to the Staker, owner, operator was that geology similar to the Natch was observed and also a discussion with a long time Prospector told the staker of a no name creek in this claim group where he had panned Gold.

## PROPERTY INFORMATION

The DELUX Claim consists of Fourteen Units (14) recorded December 13, 1983 at the New Westminster Mining Recorders Office in New Westminster, B.C.

Claim Name	Units	Recording	Expiry Date
DELUX	14	2302	13/12/84

## LOCATION

The property is located approximately 18 miles Northwest of the Town of Boston Bar, B.C. and can be reached on a Public Aerial Tram Ferry and travelling 18 mile North and West on a well maintained active Logging Road which runs past the Southern portion of the property.

## PROSPECTING OBSERVATIONS

The Nahatalach River, Log Creek and 2 No Name Creeks flow through the property. Log Creek empties into the Nahatalach and in turn empties into the Fraser. Placer Gold was reported in the Nahatalach River by old time Prospectors.

B.C.F.P. local Logging Company in 1984 constructed 2 KM of Logging Road through the DELUX Mining Claims and fresh rock exposures were examined.

Massive Arsenopyrite was observed in Float by the writer near the Top Landing of the newly constructed road but no continuance or source could be found.

A Logging Company Grader that was working in the area made a few passes to expose a weathered what would appear to be Maraposite Rock which would appear to be in place on the top 100 M of the road.

Also Serpentine Float was observed at the Top Landing

Examination of bedrock exposed by the Road construction over various sections of the road consisted of some Slate with Pyrite occurring along fracture planes and also small bedded Garnets.

Quartz Stringers were also observed which cut through the Phylites.

On the first Kilometer of road a zone of Fracture Rock was observed but no massive Sulfide was encountered.

Prospecting in creek on the West extremity of the property turned up some decomposed rusty rock but when crushed and panned failed to produce any gold colors.

Prospecting of the lower section of the No Name Creek to the East also failed to produce any gold color in panning.

Six days of Prospecting were carried out on the DELUX Claims using the Nahatalatch River and Log Creek as Traverse Control.

Massive Arsenopyrite was encountered in Float found on newly constructed Logging Road but its source could not be determined.

Serpentine Float was also encountered which possibly has come from the Serpentine structure which has been observed on Caara, Ventures Sheen Minerals surrounding Mineral Claims now under option to Hudson Bay Mining and Smelting Ltd.

Some pyrite was noted in some sediments.

Panning was done on a No Name Creek near the West boundary of DELUX Claims but no visible gold was encountered.


The Prospecting conducted on the property is herein submitted for Assessment Work Credits.

## COST BREAK DOWN

Days working on Claim - April 14, 1984 With assistant  
 - May 13, 1984 With assistant  
 - May 18, 1984  
 - June 20, 1984  
 - July 15, 1984 With assistant  
 - July 27, 1984

Prospector	6 days @ 150.00 day	900.00
Truck & Gas	6 days @ 65.00 day	390.00
Assistant	3 days @ 75.00 day	225.00
Assay		14.95
Meals		74.37
TOTAL:		<u>1604.32</u>

Respectfully submitted



Aloysius A. McKinnon  
Prospector

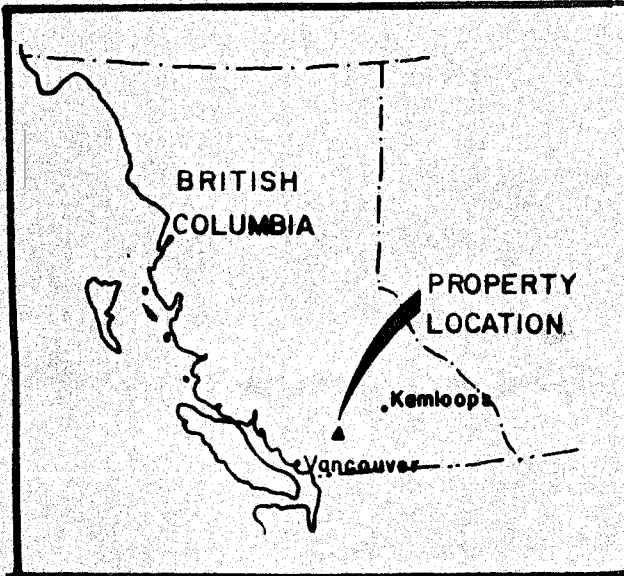
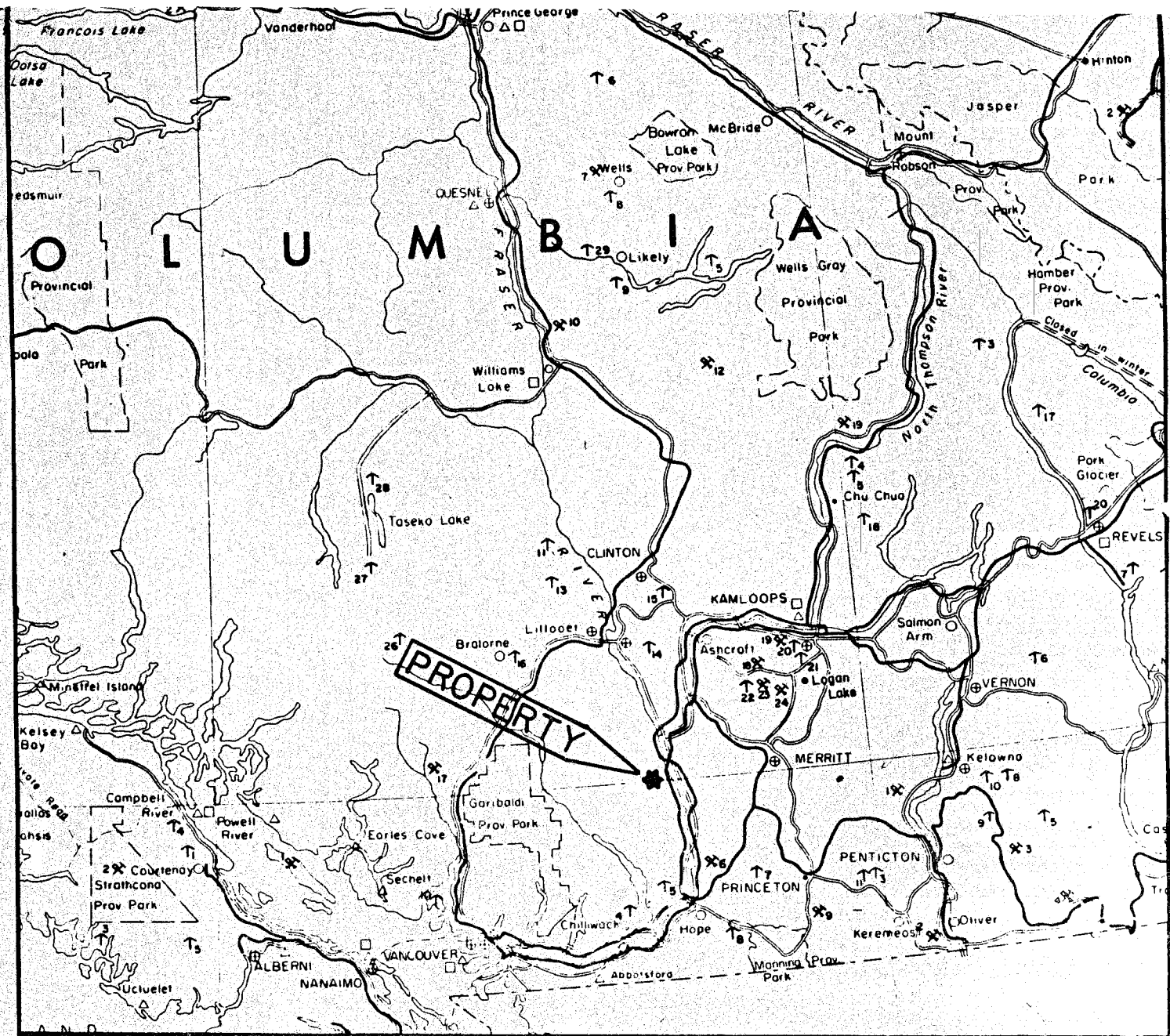
I, ALOYSIUS (Al) McKINNON, have resided in  
Hope, British Columbia since 1969. My address is

Box 2097  
Hope, B.C.  
VOX ILO

I have practiced my Profession as a Prospector  
since 1961.

My responsibilities have included Underground  
Mining, Diamond Drill Supervision, Company Prospector  
and Supervisor in Prospecting Programs

  
.....  
Aloysius A. McKinnon



**LOCATION MAP**

---

FIGURE 1

**DELUX**  
**MINING CLAIM**  
**NEW WESTMINISTER**  
**MINING DIVISION**

NTS 921/HE

SCALE 1" = 50MI DMU





500 M

500 M

OWNER OPERATOR  
AL MCKINNON

JORDAN 1

DELUX  
2302 (12)  
(7 x 2)

NATCH



JORDAN 2

SERPENTINE  
X MASSIVE ARSENOPYRITE  
FLOAT  
MARRAPOSITE

SERPENTINE  
FLOAT  
PYRITE  
SEDIMENT

N NAME CR

HOG CREEK

O LANDINGS

|| BRIDGE

☐ GOLD PANNED

☒ NO GOLD PANNED

Logging ROAD 1984

QUARTZ  
STRINGERS  
FAULT  
ZONE  
NANATALACH  
RIVER

N NAME CR

Logging ROAD CONST  
1984

SCALE