




Province of British Columbia

Ministry of Energy, Mines and Petroleum Resources

ASSESSMENT REPORT TITLE PAGE AND SUMMARY

TYPE OF REPORT/SURVEY(S) GEOCHEMICAL	TOTAL COST \$ 7820.22
--	---------------------------------

AUTHOR(S) **D. FENNING** SIGNATURE(S) *[Signature]*
R.W. PHENDLER, P. ENG. *[Signature]*



DATE STATEMENT OF EXPLORATION AND DEVELOPMENT FILED **OCT 29, 1984** YEAR OF WORK **1984**
 PROPERTY NAME(S) **XEN 1 and XEN 2**

COMMODITIES PRESENT **Gold**

B.C. MINERAL INVENTORY NUMBER(S), IF KNOWN

MINING DIVISION **ALBERNI** NTS **92F 4**

LATITUDE **49° 15' N** LONGITUDE **125° 40' W**

NAMES and NUMBERS of all mineral tenures in good standing (when work was done) that form the property [Examples: TAX 1-4, FIRE 2 (12 units); PHOENIX (Lot 1706); Mineral Lease M 123; Mining or Certified Mining Lease ML 12 (claims involved)]:

XEN 1 - 1927
XEN 2 - 1928

OWNER(S)
 (1) **XENIUM RESOURCES INC**

(2) **GEOLOGICAL BRANCH ASSESSMENT REPORT**

MAILING ADDRESS
2128 W 16TH AV
VANCOUVER V6K 3B2

OPERATOR(S) (that is, Company paying for the work)
 (1) **XENIUM RESOURCES INC**

(2) **13,543**

MAILING ADDRESS
as above

SUMMARY GEOLOGY (lithology, age, structure, alteration, mineralization, size, and attitude):
QUARTZ VEINS IN SHEARED META ANDESITES

REFERENCES TO PREVIOUS WORK **None**

TYPE OF WORK IN THIS REPORT	EXTENT OF WORK (IN METRIC UNITS)	ON WHICH CLAIMS	COST APPORTIONED
GEOLOGICAL (scale, area)			
Ground			
Photo			
GEOPHYSICAL (line-kilometres)			
Ground			
Magnetic			
Electromagnetic			
Induced Polarization			
Radiometric			
Seismic			
Other			
Airborne			
GEOCHEMICAL (number of samples analysed for)	A		
Soil	292	XEN 1 and 2	7820.22
Silt			
Rock			
Other			
DRILLING (total metres; number of holes, size)			
Core			
Non-core			
RELATED TECHNICAL			
Sampling/assaying			
Petrographic			
Mineralogic			
Metallurgic			
PROSPECTING (scale, area)	40 units, 1:10,000	XEN 1 and 2	
PREPARATORY/PHYSICAL			
Legal surveys (scale, area)			
Topographic (scale, area)			
Photogrammetric (scale, area)			
Line/grid (kilometres)			
Road, local access (kilometres)			
Trench (metres)			
Underground (metres)			
			TOTAL COST 7820.22

FOR MINISTRY USE ONLY	NAME OF PAC ACCOUNT	DEBIT	CREDIT	REMARKS:
Value work done (from report)				
Value of work approved				
Value claimed (from statement)				
Value credited to PAC account				
Value debited to PAC account				
Accepted Date	Rept. No.			Information Class

84-1376-13543

R. W. PHENDLER, P. Eng., GEOLOGICAL CONSULTANT,
EXPLORATION AND MINING
7360 DECOURCY CRES., RICHMOND, B.C. V7C 4E9 (604) 271-2588

Jan 29, 1985


ENDORSEMENT OF REPORT

I, R.W. PHENDLER, of the Municipality of Richmond, in the Province of British Columbia, certify as follows:

- 1) THAT I hereby endorse the following report as the work carried out was done on my recommendation and was later interpreted by me.
- 2) THAT I am familiar with the quality of work done by Mr. D. Fenning over the past five years and am satisfied that the samples were taken in a workmanlike manner.
- 3) THAT I am a registered member of the Association of Professional Engineers of British Columbia (#4421).
- 4) THAT I am a graduate of McGill University, Montreal with a Bachelor of Science degree in geology.
- 5) THAT I have practiced my profession as geologist continuously for the past 29 years.
- 6) THAT I have examined the Xen claims on November 1, 1983 but hold no interest in the property nor own any shares of Xenium Resources, Inc.

R. W. Phendler

R. W. PHENDLER, P. Eng.



GEOCHEMICAL & PROSPECTING

REPORT

on the

Xen 1 & 2 Claims, Tranquil Creek
Alberni Mining Division
British Columbia
Lat, $49^{\circ} 15'$, Long $125^{\circ} 40'$

for

XENIUM RESOURCES INC.

by

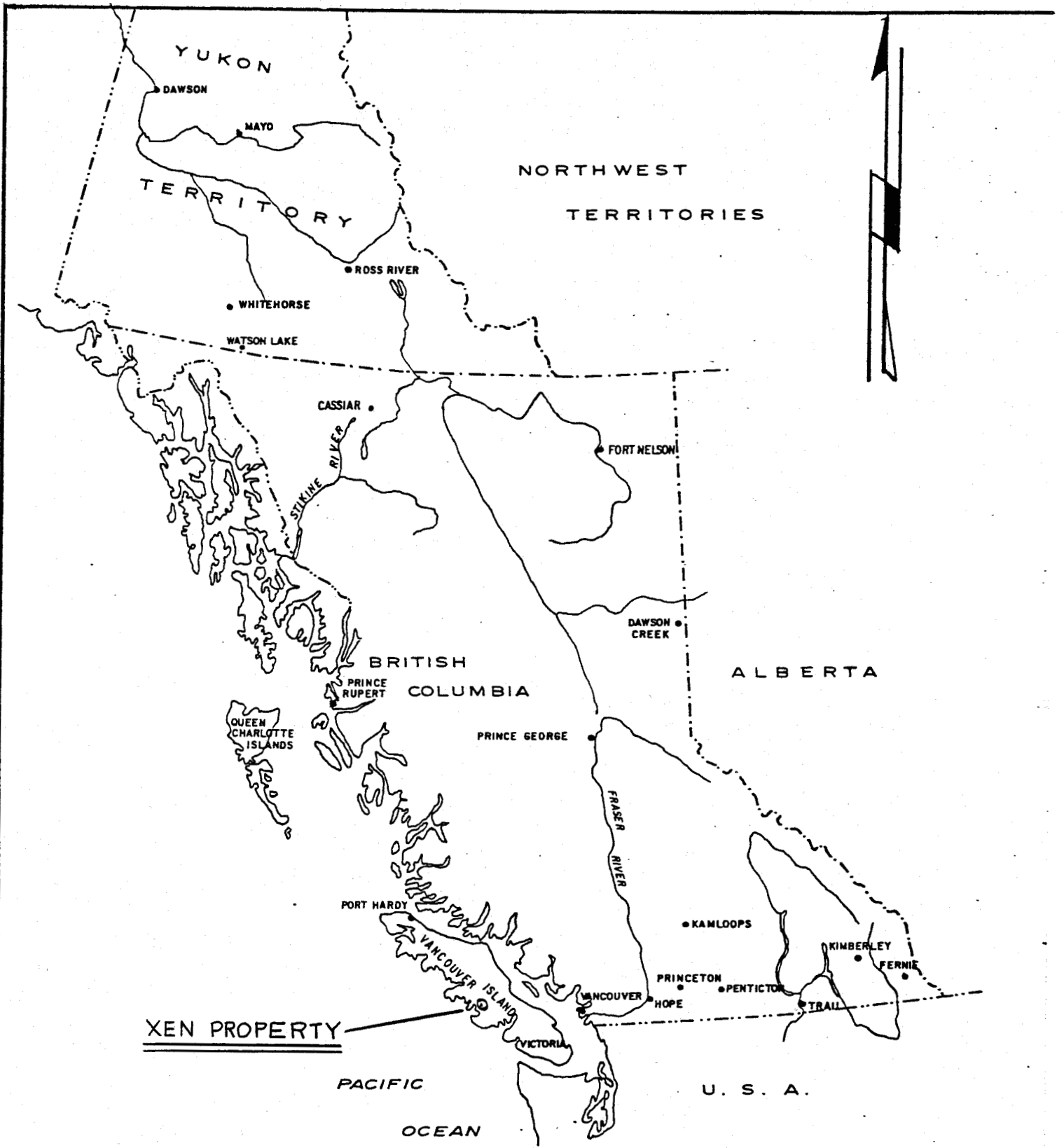
Dan Fennings

Supervised by

R. W. Phendler, P. Eng.

Vancouver, Canada

January 28, 1985



XEN PROPERTY

LOCATION MAP	
VANCOUVER	BRITISH COLUMBIA
<u>XENIUM RESOURCES INC.</u>	
<u>XEN PROPERTY, ALBERNI MINING DIV.</u>	
SCALE 1:12,672,000	
NTS.	DATE JAN, 1984 FIG. No. 1

1" = 250 MILES

TABLE OF CONTENTS

	<u>Page</u>
*PART "A"	
Introduction	1
Location and Access	1
Property and Ownership	2
History	2,3
Geology and Mineralization	3,4
EXPLORATION PROCEDURE	39
Geochemistry	4,5
Comment	5
Summary and Conclusions	6
Statement of Costs	7
Certification	8,9

* Please note that Part "A" excepting the introduction and statement of costs, is quoted from R. W. Phendler's report on Xen 1 & 2 claims.

PART "B"	<u>Page</u>
Assay Values	10-17

ILLUSTRATIONS

Fig. 1 - Location Map	- 1" = 250 miles - Front piece
Fig. 2 - Claim Location Map	- 1 = 50,000 - Page 18
Fig. 3 - Geochemical Anomaly Map	- 1 = 5,000 - Back cover

PART "A"

INTRODUCTION

At the request of the Board of Directors of Xenium Resources Inc., the writer carried out a geochemical and prospecting survey. This work was carried out under the supervision of R.W. Phendler, P. Eng. This program was done on the Xen 1 & 2 claims on Tranquil Creek, in the Alberni Mining Division.

LOCATION AND ACCESS

The Xen property is located at an elevation of 250 - 1,500 meters about 60 kilometers due west of Port Alberni and 25 Kilometers northeast of Tofino in west central Vancouver Island of British Columbia.

Access from Tofino is most easily attained by helicopter but the area is also accessible by barge from Berryman Point near Tofino by prior arrangement with MacMillan Bloedel Ltd., who are actively logging in the Tranquil Inlet area. This daily barge terminates at Rankin Cove on the upper west side of Tranquil Inlet and good logging roads provide access for the 15 kilometers to the Xen claims.

In the vicinity of the Xen claims the logging road follows the east side of Tranquil Creek in a northeasterly direction.

The area is rather steep and heavily wooded with ample water for exploration and mining activities.

PROPERTY AND OWNERSHIP

The Xenium Resources Inc., property consists of the following claims;

<u>NAME</u>	<u>RECORD NO.</u>	<u>RECORD DATE</u>	<u>NO. OF UNITS</u>
Xen 1	1927	Dec. 12, 1983	20
Xen 2	1928	Dec. 12, 1983	20
		Total	40

The Xen No. 1 claim covers 13 Crown granted claims that cover about a third of the claim in the southeast portion.

The extremely rugged nature of the terrain precluded placing thirteen of the identification posts on both of the Xen 1 and Xen 2 claims.

HISTORY

The Tofino area appears to have received considerable exploration attention in the 1938 - 1940 era when a number of interesting gold showings were discovered. The most important in the vicinity of Tranquil Creek is the Fandora, located about one kilometer due west of the Xen claims. The Fandora vein was discovered in 1940. The principal gold-bearing quartz vein was explored by horizontal adits in 1946 and 1947 by the Tofino Gold Mining Company, who had optioned the property from Privateer Mines Ltd.

In 1957 Tofino Gold Mining Company optioned the property to Moneta Porcupine Mines, Ltd. and Moneta extended the lowest or 1,500 foot level. A 30 ton per day mill was constructed on the property which has been idle from 1964 to 1983 when Devon Industries, Inc. optioned the ground, completed a road to the lower

level and began some rehabilitation and resampling. Reserves on the Pandora property, (Proven and Probable) are reported to be 76,000 tons averaging 0.453 oz Au/ton.

There is no historical record of the Crown Granted claims which pre-exist the Xen 1 claim (see fig.2).

The Pandora vein has a east-west strike, which prompted the locating of the Xen claims to cover the possible eastward extension of the vein.

In early January, 1984 a geochemical survey covering 12 kilometers of north south grid lines was carried out by Xenium Resources, Inc. A total of 292 samples were taken on 200 meter spaced grid lines and covered about one third of the Xen 1 and Xen 2 claims. A number of anomalous samples (for gold) were included and general prospecting disclosed the presence of a number of sulphide -bearing quartz veins that appear to be the eastward extension of the Pandora vein system. This work cost approximately \$5,300.

GEOLOGY AND MINERALIZATION

The area in which the Xen claims are located is underlain by sheared meta-andesites which are part of a metamorphic complex of Jurassic Age or older. This complex includes gneisses, migmatites and metadiorite and is separated from Sicker Group rocks on the north by a major east - west fault zone (after J.E. Muller, 1967). It is thought that the gold bearing quartz veins on the Pandora property (and possibly on the Xen property) occupy fractures that are sympathetic (and parallel) to the major fault described above.

EXPLORATION PROCEDURE

The soil samples were generally taken at a depth of 15-20 centimeters in the brown "B" horizon and placed in brown soil geochemical bags. Rock chip samples of quartz veins in meto-andesite were taken and placed in rock sample bags. All samples were sent for gold geochemical analysis to ACME Analytical Laboratories Ltd., Vancouver, B.C.

Sample preparation carried out at Acme Laboratory consisted of soil samples dried at 60°C and sieved to -80 mesh and rock samples pulverized to -100 mesh. Geochemical analysis for Au consisted of a 10.0 gram sample being ignited overnight at 600°C and digested with 30 mls hot dilute aqua regia, and the 75 mls of clear solution obtained is extracted with 5 mls Methyl Isobutyl Ketone. Au was determined in the MIBK extract by Atomic Absorption using background correction (Detection Limit = 1ppb).

A number of quartz veins with blebs and disseminations of pyrite were discovered during the prospecting carried out in January, 1984. Most of the veins were less than 0.5' in width but in one location at least ten such veins across a 20 foot width was observed. All veins are steeply dipping and have a general east -west strike. The widest vein observed by the prospectors was 2.5 feet in width where a sample ran 560 ppb (parts per billion) Au. This is considered to be 100 times a background of 5 ppb. A number of samples ran in excess of 14 ppb.

GEOCHEMISTRY

The geochemical survey carried out in January, 1984 covered 12 kilometers of grid line, which were run at 200 meter intervals in a north-south direction. Because of the steep, cliff-like terrain, soil was not well developed and a number of samples were run for rock geochemistry. Breakdown is as follows:

<u>Range</u>	<u>No. Sample</u>	<u>Category</u>
less than 6 ppb Au	270	Background
between 6 and 14 ppb Au	5	Threshold
greater than 14 ppb	<u>17</u>	Anomalous
Total -	292	

Four anomalous zones have been identified and are shown on figure 3 as follows:

Anomaly A is located in the central part of the Xen 2 claim and can be traced intermittently in an east-west direction for 600 meters. The westernmost part of the anomaly is close to a 2½ foot wide pyrite -bearing quartz vein that has a value of 560 ppb Au (.02 oz/ton).

Anomaly B is about 200 meters in length, has a general east-west strike and is located in the southwest corner of the Xen 2 claim. Soil samples show values of 45, 60 and 30 ppb Au.

Anomaly C is believed to represent the east extension of the Pandora vein and is about 600 meters in length. The western end of the anomaly shows at least 10 narrow quartz veins across a 7 meter width where 2 samples contain 25 ppb Au. One sample 600 meters to the east contains 115 ppb Au.

Anomaly D is located on the west central limit of the Xen 1 claim where a number of quartz veins were observed. Samples show values of 570, 150 and 315 ppb Au across 200 meters. The closest parallel grid line was 600 meters to the east across the old Crown Granted claims. No anomalous values were located there but the next adjoining line 200 meters to the east showed four consecutive values of 10, 15 and 20 and 10 ppb Au across 200 meters.

COMMENT


The results of the recently - completed geochemical survey is very encouraging, showing the presence of a number of gold anomalies that warrant follow-up work.

Undoubtedly the quartz vein swarm within the Xen claims represent the eastern extension of the gold bearing Pandora vein, which is located about one kilometer along strike to the west.

The favourable results received to date from the prospecting and partial geochemical survey suggest that a modest exploration program is warranted on the Xen claims.

Respectfully submitted,


R.W. PHENDLER, P. Eng.



PART "A"

SUMMARY AND CONCLUSIONS

Lying about one kilometer along strike to the east of the Pandora vein just north of Tofino Inlet on western Vancouver Island, the Xen property shows promise of developing some gold bearing quartz veins.

The Pandora property produced 1,327 ounces of gold prior to 1965 from some selectively - mined narrow gold bearing quartz veins and presently is reported to have developed reserves (Proven plus Probable) of 76,000 tons averaging 0.453 oz Au per ton. These reserves include 9,550 tons of Probable reserves that average 2.3 oz Au per ton (no dilution considered).

Recent geochemical surveying carried out on the Xen claims (40 units less some old Crown Granted claims) disclosed the presence of four interesting gold geochemical anomalies and prospecting carried out at the same time discovered a number of sulphide-bearing quartz veins associated with these anomalies.

It is believed that possibilities exist for the discovery of commercial or near commercial grades of gold bearing material and that the Xen claims warrant a modest exploration program.

RECOMMENDATIONS

It is recommended that:

Phase I

- 1) That a grid be established over the remainder of the Xen claims.
- 2) That a geochemical survey be carried out over the grid.

STATEMENT OF COSTS

	AMOUNT
A. EXPENSES DURING SURVEY (Jan. 3 - 11)	
- Hotel in Nanaimo (Jan. 3, 1984)	36.04
- Truck rental, 2 trucks @ .35 km Total driven 1,350 km	472.50
- Hotel & Food (Jan. 4 - 11)	868.50
- Ferry costs to and from Vancouver	93.00
- Food on route	72.69
- Telephone	18.74
- Sample Bags, flagging, top-o-fil string	140.00
- Maps	<u>10.00</u>
Total Expenses	1,711.47
B. WAGES DURING SURVEY	
- 4 men @ 150.00 day each x 6 days worked	3,600.00
C. COST OF ASSAYS	
- 292 samples - analyzed for Au	1,508.75
D. ENGINEERING & SUPERVISION	<u>1,000.00</u>
TOTAL COST OF PROJECT	<u><u>7,820.22</u></u>


C E R T I F I C A T I O N

I, R.W. PHENDLER, of 7360 Decourcy Crescent, in the Municipality of Richmond, in the Province of British Columbia, do hereby certify as follows:

- 1) THAT I am a registered member of the Association of Professional Engineers of the Province of British Columbia.
- 2) THAT I am a graduate of McGill University, Montreal, with a Bachelor of Science degree in Geology.
- 3) THAT I have practiced my profession continually as mine, exploration and consultant geologist for the past 29 years in Canada, the U.S.A., Mexico, Peru, Colombia and Chile.
- 4) THAT the information contained in this report was compiled as a result of my examination of the Xen property on November 1, 1983.
- 5) THAT I have no interest in the Xen property nor do I hold any shares of Xenium Resources, Inc.
- 6) THAT I consent to the publication of this report in a prospectus or a statement of material facts.

R. W. Phendler

R.W. PHENDLER P. Eng.



CERTIFICATION OF WRITER

I, DAN FENNINGS, have 9 years experience in the mining and surveying field, and have executed similar programs for the following:

- R. M. Seraphim Eng. Ltd.
#316 - 470 Granville Street
Vancouver, B. C.
- R. W. Phendler, P. Eng.
7360 Decourcy Crescent
Richmond, B. C.
- Trader Resources Ltd.
#701 - 744 West Hastings Street
Vancouver, B. C.


DAN FENNINGS

ACME ANALYTICAL LABORATORIES LTD.
852 E. HASTINGS, VANCOUVER B.C.
PH: 253-3158 TELEX: 04-53124

DATE RECEIVED JAN 13 1984

DATE REPORTS MAILED *Jan 18/84*

GEOCHEMICAL ASSAY CERTIFICATE

SAMPLE TYPE : SOIL & ROCK
AU* - 10 GM, IGNITED, HOT AQUA REGIA LEACH MIBK EXTRACTION, AA ANALYSIS.

ASSAYER *D. Fenning* DEAN TOYE, CERTIFIED B.C. ASSAYER

DAN FENNINGS

FILE # 84-0057

PAGE# 1

*XEN
Tranquile*

SAMPLE	AU* PPB
13N <u>OE</u>	5
12+50N OE	5
12N OE	5
11+50N OE	5
11N OE	5
10+50N OE	5
10N OE	5
9+50N OE	5
9N OE	5
8+50N OE	5
8N OE	5
7+50N OE	5
7N OE	5
6+50N OE	5
6N OE	5
5+50N OE	5
5+300N OE ROCK	5
5N OE	5
40N OE	5
35N OE	5
30N OE	5
25N OE	5
20N OE	5
15N OE	5
10N OE	5
5N OE	5
0S OE	5
0+50S OE	30 ✓
1S OE	5
1+50S OE	5
2S OE	5
2+50S OE	5
3S OE	5
3+50S OE	5
4S OE ROCK	10
<i>TWO SAMPLES</i> 4S OE ROCK	115
4+50S OE	5

SAMPLE	AU*	FPB
4+60S OE ROCK	5	
5S OE	5	
5+50S OE	5	
- 5+100S OE 6+00	5	
5+150S OE ROCK 6+50	5	
5+200S OE 7+00	5	
5+250S OE 7+50	5	
5+350S OE 8+50	5	
5+400S OE 9+00	5	
5+450S OE 9+50	5	
5+500S OE 10+00	5	
5+550S OE 10+50	5	
5+600S OE 11+00	5	
5+650S OE 11+50	5	
5+700S OE 12+00	5	
5+800S OE 13+00	5	
5+900S OE 14+00	5	
5+950S OE 14+50	5	
10+50S OE 15+00	5	
10+100S OE 16+00	5	
1150S OE 16+50S.	5	
D+00 9+50 100N [2E]	5	
95N 2E ROCK	5	
90N 2E	5	
85N 2E	5	
8+00 80N 2E	5	
SAMPLED Two 3. 75BN 2E ROCK	5	
7+50 75N 2E ROCK	560	
7+00 70N 2E ROCK	5	
6+50 65N 2E ROCK	5	
(3) 60BN 2E ROCK	5	
60AN 2E ROCK	5	
60N 2E ROCK	5	
57N 2E ROCK	5	
55N 2E ROCK	5	
(3) 50BN 2E ROCK	5	
50N 2E ROCK	5	
9+50 95NB 2E	5	

SAMPLE	AU*
	PPB
45N 2E ROCK	15
40BN 2E ROCK	5
40N 2E ROCK	70
30N 2E	5
25N 2E	5
20N 2E	5
15N 2E	5
10N 2E	5
5N 2E	5
05 2E	5
0+50S 2E	5
1+00 0+100S 2E (DO M. N.)	5
0+150S 2E	5
0+200S 2E	5
0+250S 2E	5
0+300S 2E	5
0+350S 2E	5
0+400S 2E	5
0+450S 2E	5
0+500S 2E	5
0+550S 2E	5
0+600S 2E	5
0+650S 2E	5
0+700S 2E	5
0+750S 2E	5
0+800S 2E	15
0+850S 2E	5
0+900S 2E	5
10S 2E	5
10+50S 2E	5
11S 2E	5
11+50S 2E	5
12S 2E	5
12+50S 2E	10
13S 2E	15
14S 2E	20
14+50S 2E	10
15S 2E	5

SAMPLE	AU*
	PPB
19+50N 4E ROCK	5
15N 4E	5
14+50N 4E	5
14AN 4E	5
14N 4E	5
13+50N 4E	5
12+50N 4E	5
12N 4E	5
11+50N 4E	5
11N 4E	5
10+50N 4E	5
10N 4E	5
0+950N 4E	5
0+900N 4E ROCK	5
0+850N 4E ROCK	5
0+800N 4E	5
0+750N 4E	5
0+700N 4E	5
0+650N 4E	5
0+600N 4E	5
0+550N 4E	5
0+500N 4E	5
0+450N 4E	5
0+400N 4E	5
0+350N 4E	5
0+300N 4E	5
0+250N 4E	5
0+200N 4E	5
0+150N 4E	5
0+100N 4E	5
0+50N 4E	5
5 0S 4E	5
10S 4E	5
15S 4E	5
20S 4E	5
25S 4E	5
30S 4E	5
35S 4E	5

SAMPLE	AU*
	PPB
40S 4E ROCK	5
45S 4E	5
50S 4E	5
55S 4E	5
60S 4E	5
65S 4E	5
70S 4E	5
75S 4E	5
80S 4E	5
85S 4E	5
90S 4E	5
95S 4E	5
100S 4E	5
105S 4E	5
110S 4E	5
115S 4E	5
120S 4E	5
125S 4E	5
130S 4E	5
135S 4E	5
140S 4E	5
145S 4E	5
150S 4E	5
155S 4E	5
160S 4E	5
165S 4E	5
170S 4E	5
175S 4E	5
180S 4E	5
150N 6E	5
145N 6E	5
140N 6E	5
135N 6E	5
130N 6E	5
125N 6E	5
120N 6E	5
115N 6E	5

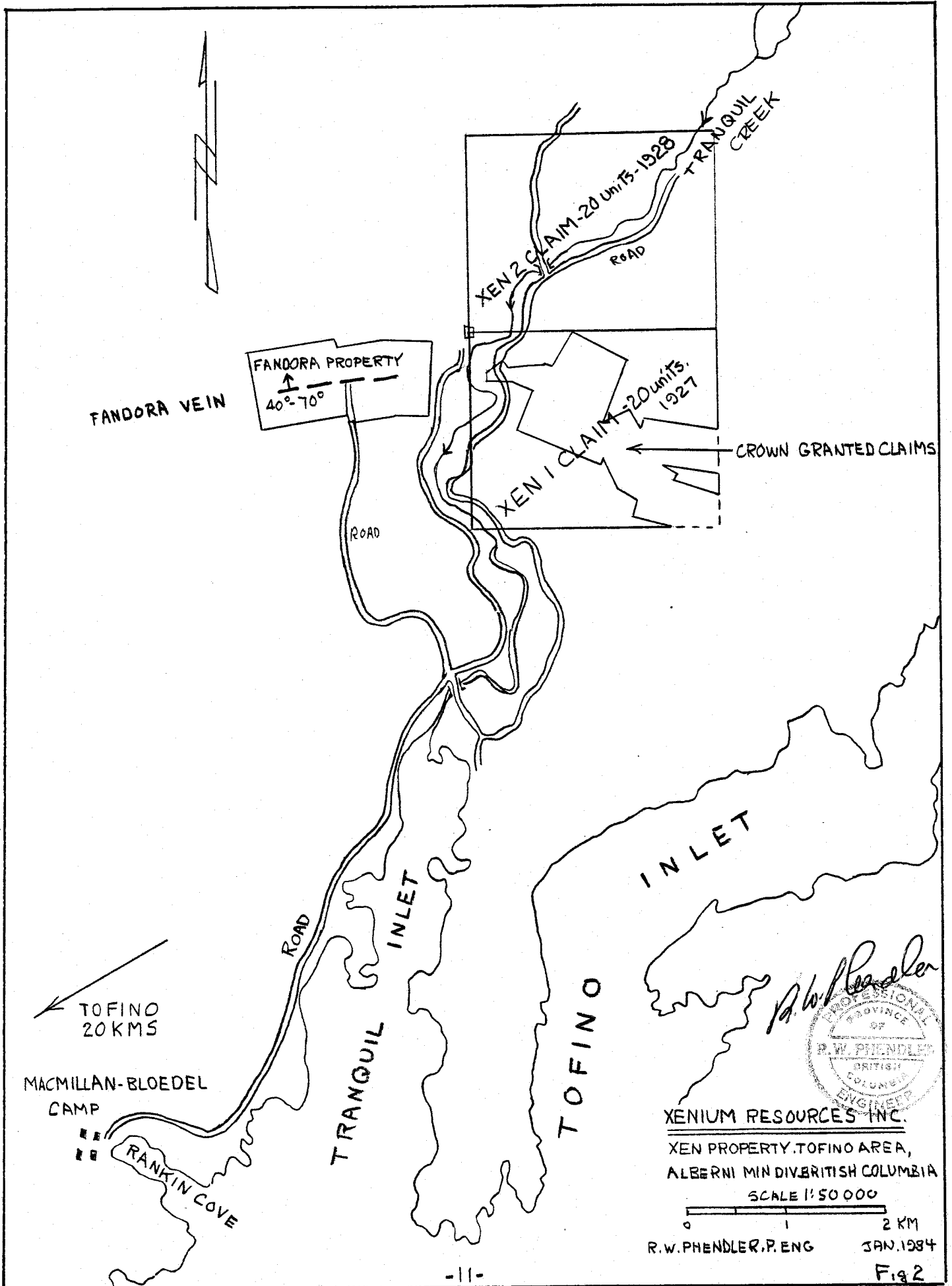
SAMPLE	AU* PPB
110N 6E	5
105N 6E	5
100AN 6E	5
CREEK 100N 6E	5
85N 6E	5
80N 6E	15
75N 6E	5
70N 6E	5
65N 6E	5
60N 6E	5
55N 6E	5
50AN 6E	5
50N 6E	5
45N 6E	5
40N 6E	5
35N 6E	5
30N 6E	5
25N 6E	5
20N 6E	5
15N 6E	5
0N 6E	5
12N 8E	5
11+50N 8E	5
11N 8E	5
10+50N 8E	5
10N 8E	5
0+950N 8E	5
0+900N 8E	5
0+850N 8E ROCK	5
0+750N 8E	5
0+700N 8E	15
0+650N 8E	5
0+600N 8E	5
0+550N 8E	5
0+500N 8E	5
0+450N 8E	5
0+400N 8E	5

SAMPLE	AU* FPB
0+350N 8E	5
0+300N 8E	5
0+250N 8E	5
0+200N 8E	5
0+150N 8E	5
0+100N 8E	5
0+50N 8E	5
ON 8E	5
<i>Red</i> SR - 8	5
SR - 8+60	5
SR - 9	5
SR - 9+50	5
SR - 9+50A* ROCK	25
SR - 10	5
SR - 10+50	5
SR - 11	5
SR - 11+50	5
SR - 12	5
SR - 12+50	5
SR - 13	5
SR - 13+50	5
SR - 14	5
SR - 14+50	5
SR - 15	5
SR - 15+50	5
SR - 16	5
SR - 16+50 ROCK	570
SR - 17 ROCK	150
SR - 18	5
SR - 18+50	315
SR - 19	5
SR - 19+40 ROCK	5
SR - 20	5
SR - 20+50	5
SR - 21	5
SR - 21+50	5
SR - 22	5

SAMPLE	AU* PPB
SR - 22+50	5
SR - 23	5
SR - 23+50	5
SR - 24	5
SR - 25	5
SR - 25+50	5
SR - 26	5
SR - 26+50	5
SR - 27	5
SR - 27+50	5
SR - 0+50	5
SR - 1	5
SR - 1+50	60
SR - 2	5
SR - 2+50	5
SR - 3	5
SR - 3+50	5
SR - 4	45
SR - 4+50	5
SR - 5	10
SR - 5+50	5
SR - 6 ROCK	5
SR - 6+50	5
SR - 7	5
SR - 7+50	25
RD - 08	5
R - 1 ROCK	5
R - 2 ROCK	5
R - 3 ROCK	10
R - 4 ROCK	5
XEN'S ROCK	20

TAKEN ON
SR LINE
AT 6+50 SR.

6+50
SR



FANDORA VEIN

FANDORA PROPERTY
 ↑
 40°-70°

XEN 2 CLAIM - 20 units - 1928

XEN 1 CLAIM - 20 units - 1927

CROWN GRANTED CLAIMS

ROAD

ROAD

TRANQUIL INLET

INLET

TOFINO

← TOFINO
20 KMS

MACMILLAN-BLOEDEL
CAMP

RANKIN COVE

P.W. Phendler
 PROFESSIONAL
 ENGINEER
 PROVINCE OF
 BRITISH COLUMBIA
 P.W. PHENDLER

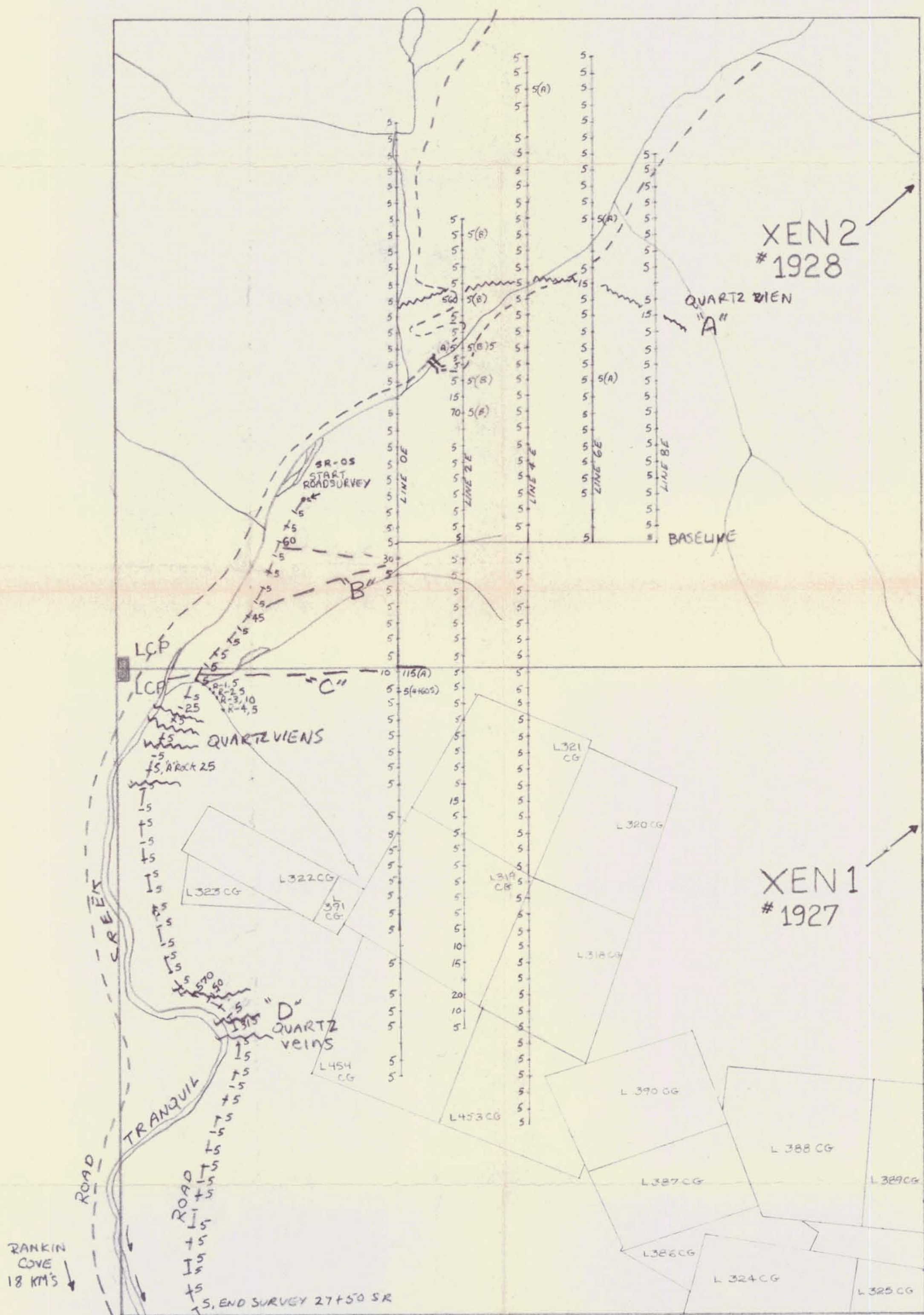
XENIUM RESOURCES INC.
 XEN PROPERTY, TOFINO AREA,
 ALBERNI MIN DIV. BRITISH COLUMBIA

SCALE 1:50 000

0 1 2 KM

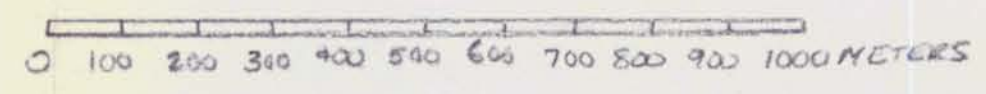
R.W. PHENDLER, P. ENG JAN. 1984

Fig 2



GEO-CHEMICAL SURVEY
 on the
XEN 1 + 2 CLAIMS
XENIUM RESOURCES INC.

- SHOWING GOLD ANOMALIES IN P.P.B
- SCALE 1:10,000



**GEOLOGICAL BRANCH
 ASSESSMENT REPORT**

DRAWN BY, D.FENNINGS
 DEC 1984



13,543