

85-243-13617

**GEOLOGICAL BRANCH**  
**ASSESSMENT DIVISION**

**13,617**  
VOLUME 2

**BRALORNE MINE PROJECT**

**REPORT ON THE 1984 EXPLORATION WORK**

**PART**  
**2 OF 4**

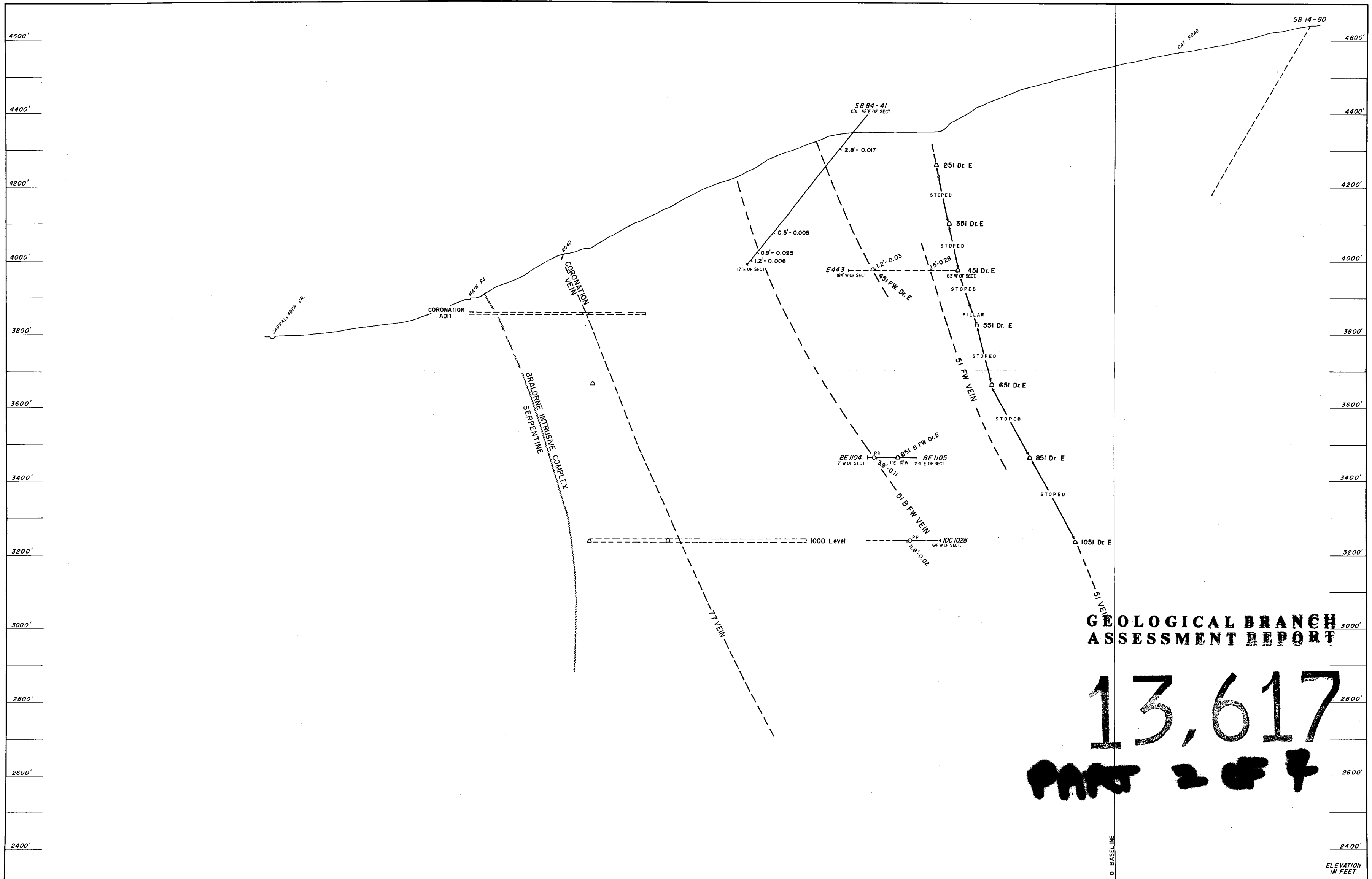
**FILMED**

**Lillooet Mining Division**  
**Bridge River Area, British Columbia**  
**NTS 92 J/15**  
**Latitude 50° 46'N      Longitude 122° 48'E**  
**Work Period: July 1 - December 31, 1984**

**E & B Explorations Inc.**  
**1440 - 800 West Pender Street**  
**Vancouver, B.C. V6C 2V6**

**March, 1985**

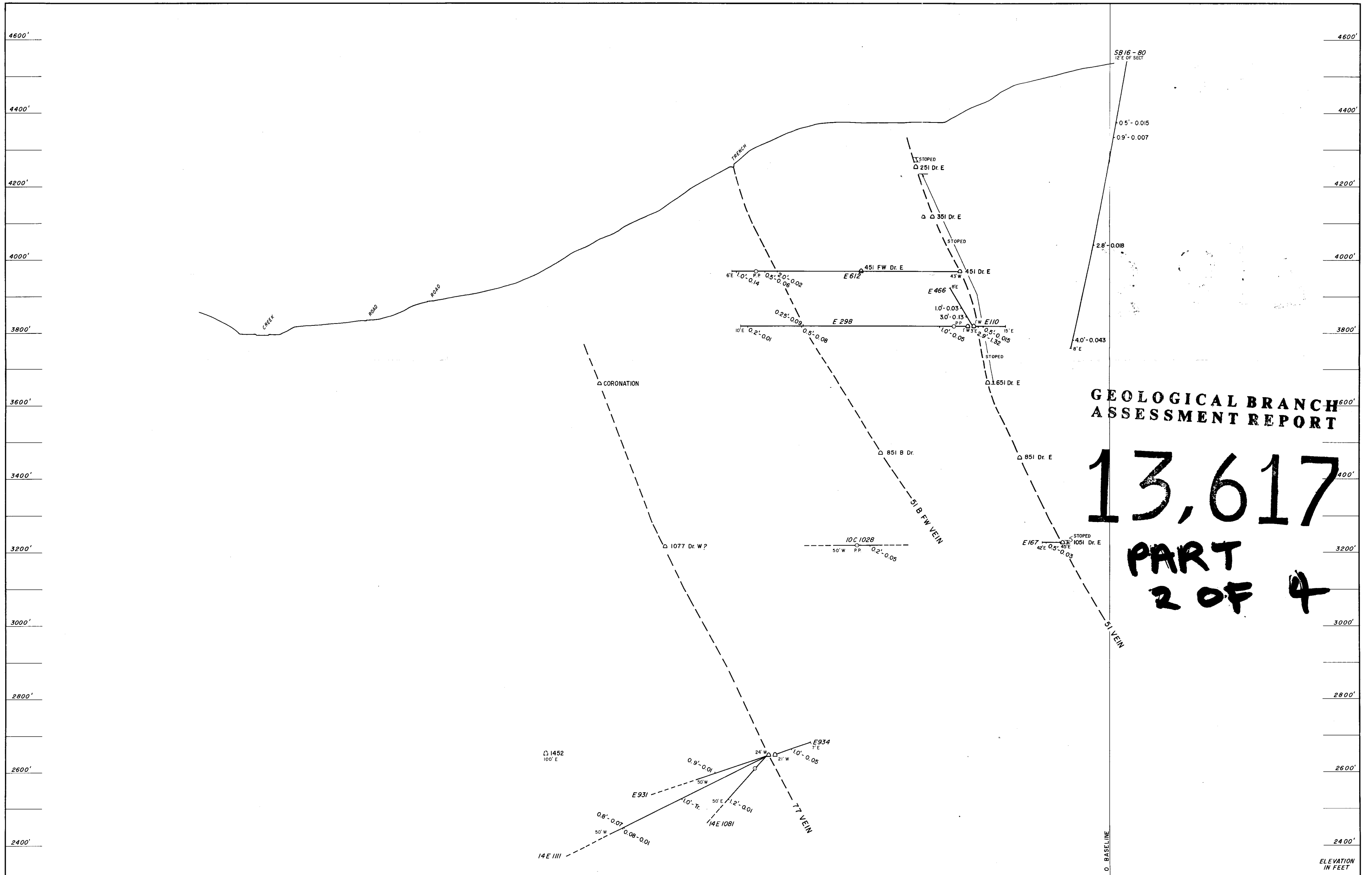
**J. Bellamy, Senior Geologist**  
**R. Arnold, Project Geologist**



**GEOLOGICAL BRANCH  
ASSESSMENT REPORT**

**13,617**  
**PART 2 OF 7**

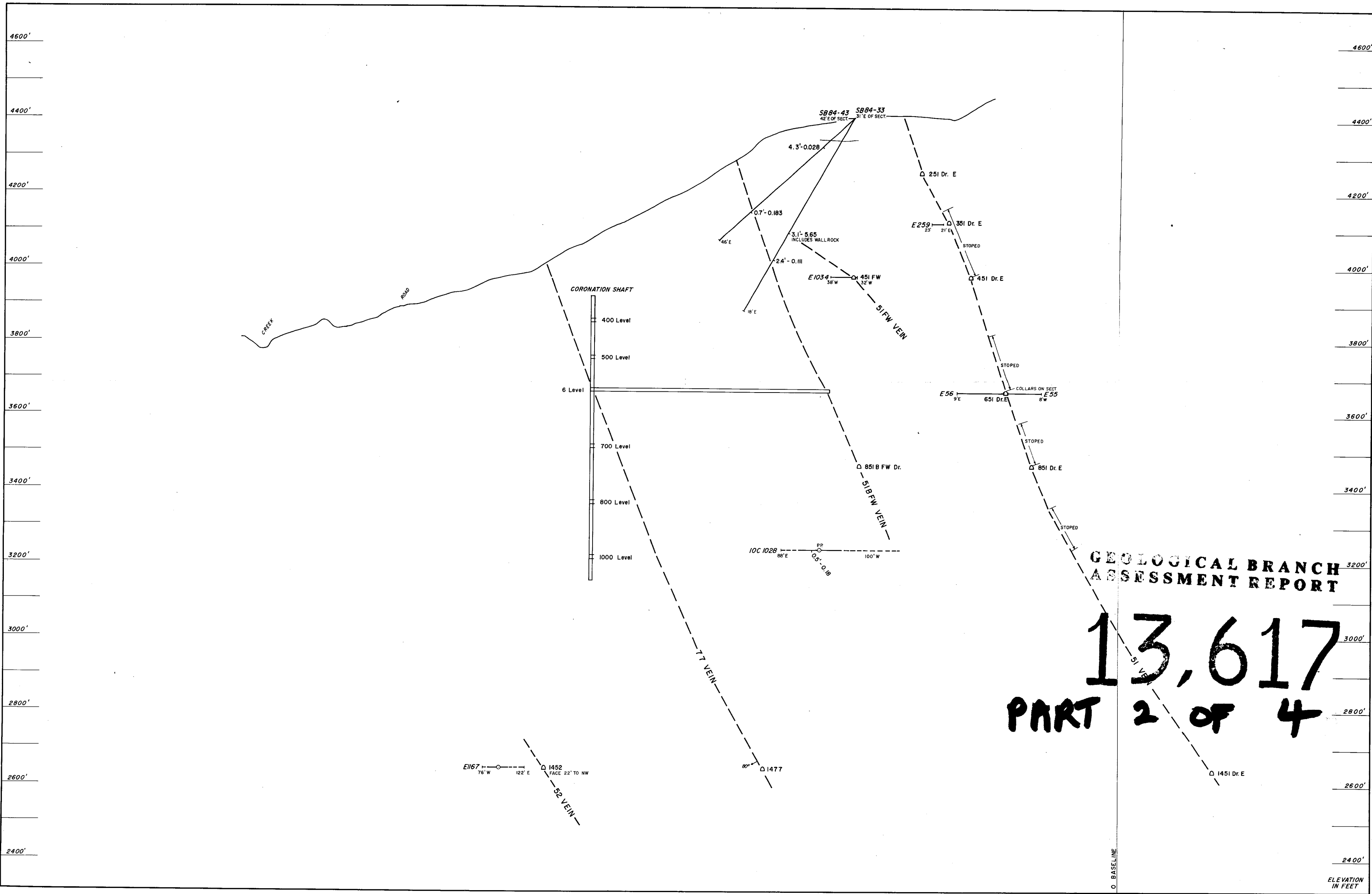
MAP SCALE  NTS	No. 1 Date: _____ Made By: _____ Description: _____	 <b>E &amp; B Explorations Inc.</b>	BRALORNE PROJECT VERTICAL SECTION SECTION 12+00 E LOOKING NORTHWEST	
	DATE: JAN 1985 DRAWN BY: _____ CHECKED: _____ APPROVED: _____		OFFICE: _____ DEPARTMENT: _____	MAP INDEX NUMBER: _____ SCALE: 1" = 200' DRAWING NUMBER: 4-1
	REVISIONS 1. _____ 2. _____ 3. _____ 4. _____ 5. _____			
	ELEVATION IN FEET			
	0 BASELINE			



GEOLOGICAL BRANCH  
ASSESSMENT REPORT

13,617  
PART  
2 OF 4

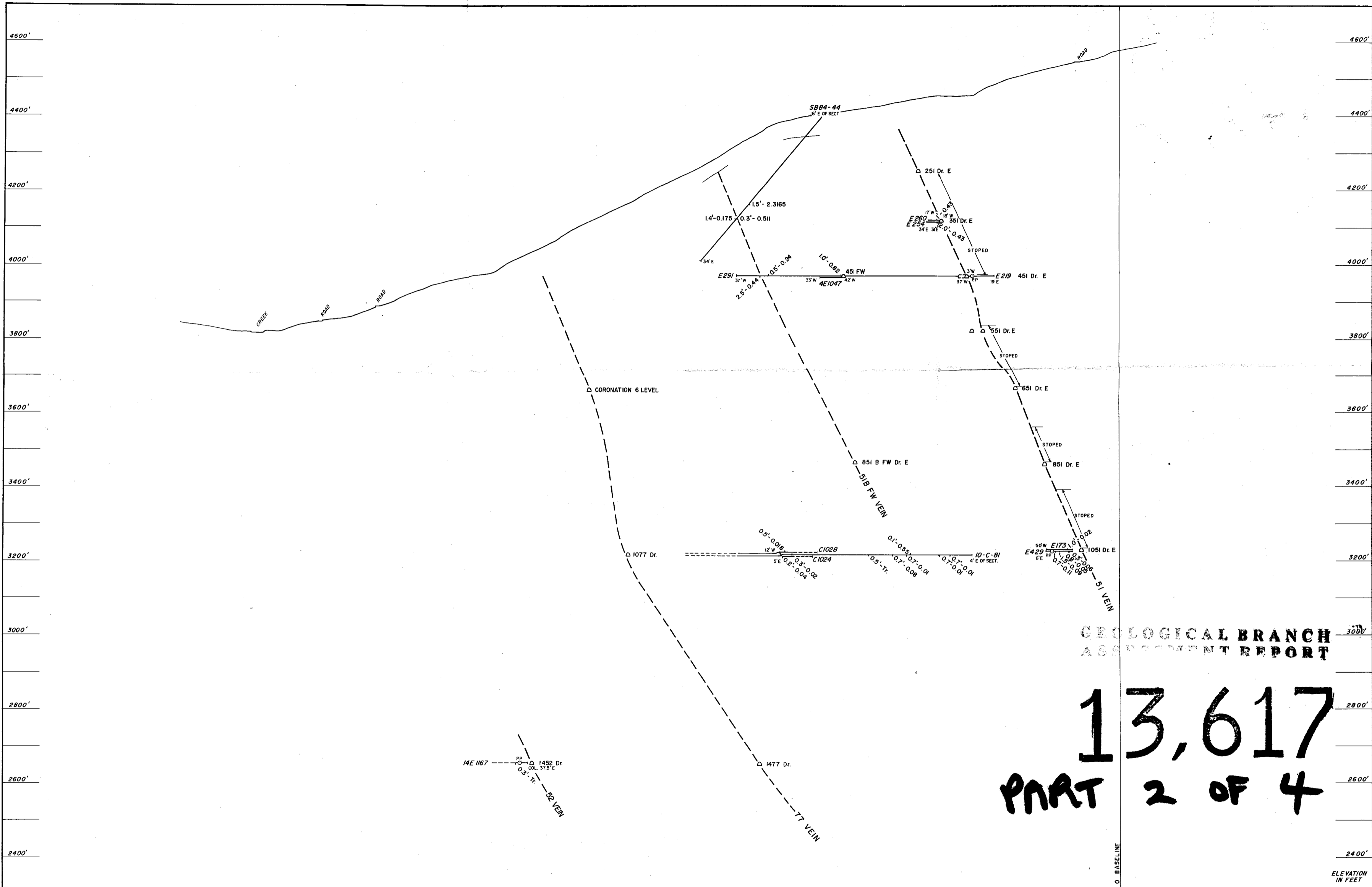
MAP SCALE FT 100 0 100 200 FT NTS: _____	No. 1 Date 1/1/85 MADE BY [ ] DESCRIPTION [ ]	E & B Explorations Inc. OFFICE [ ] DEPARTMENT [ ]	BRALORNE PROJECT VERTICAL SECTION SECTION 13+00 E LOOKING NORTHWEST MAP INDEX NUMBER [ ] SCALE 1" = 200' DRAWING NUMBER 4-2
	REVISIONS 1 [ ] 2 [ ] 3 [ ] 4 [ ] 5 [ ]		



**GEOLOGICAL BRANCH  
ASSESSMENT REPORT**

**13,617**  
**PART 2 OF 4**

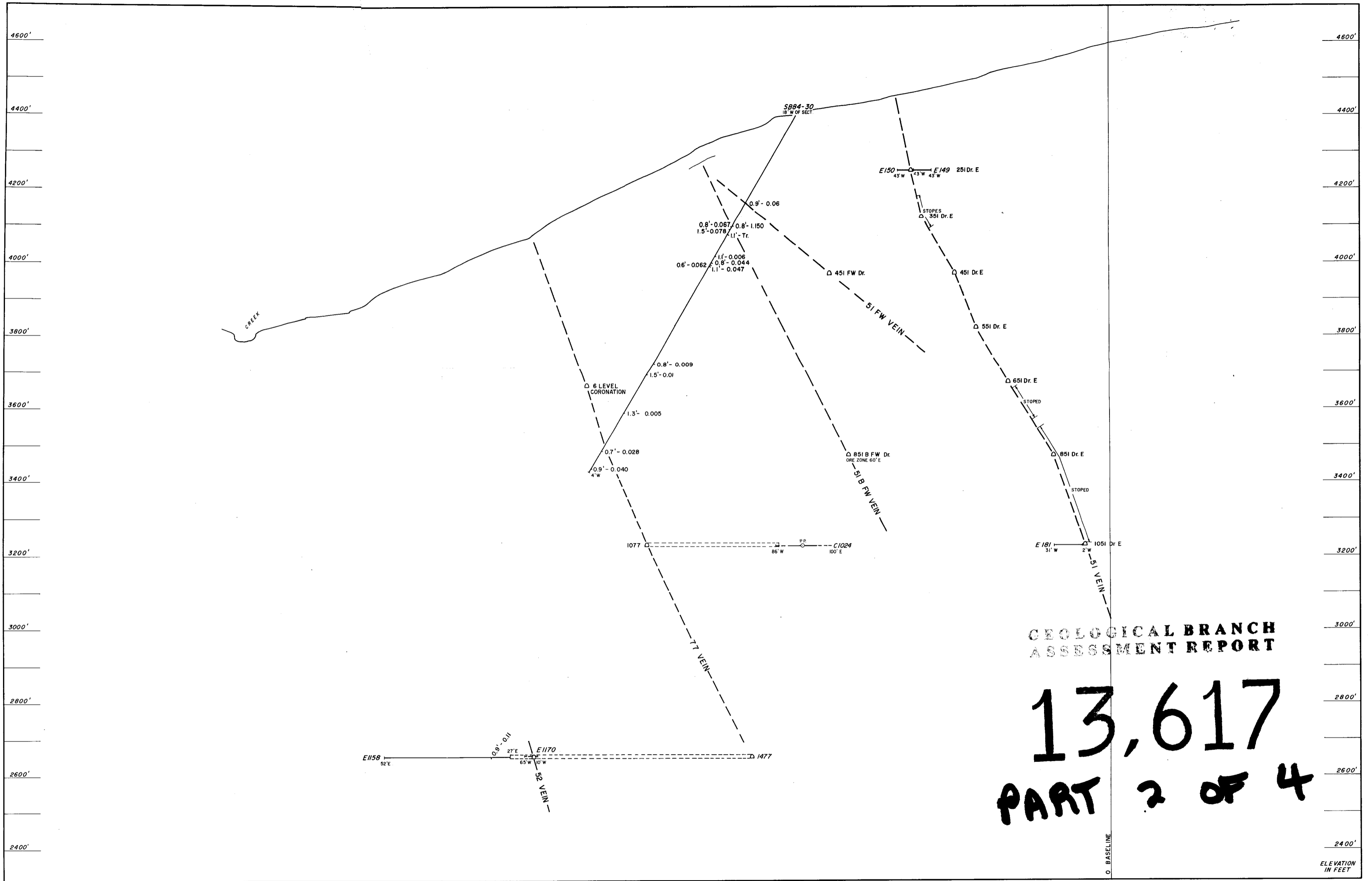
MAP SCALE  FT 100 0 100 200 FT N.T.S.	No. 1 Date MADE BY DESCRIPTION	<b>E &amp; B Explorations Inc.</b>	<b>BRALORNE PROJECT</b> VERTICAL SECTION <b>SECTION 14+00 E</b> LOOKING NORTHWEST	
	REVISIONS 1 2 3 4 5		DATE DRAWN BY CHECKED APPROVED	OFFICE DEPARTMENT
	JAN 1985		1" = 200'	4-3



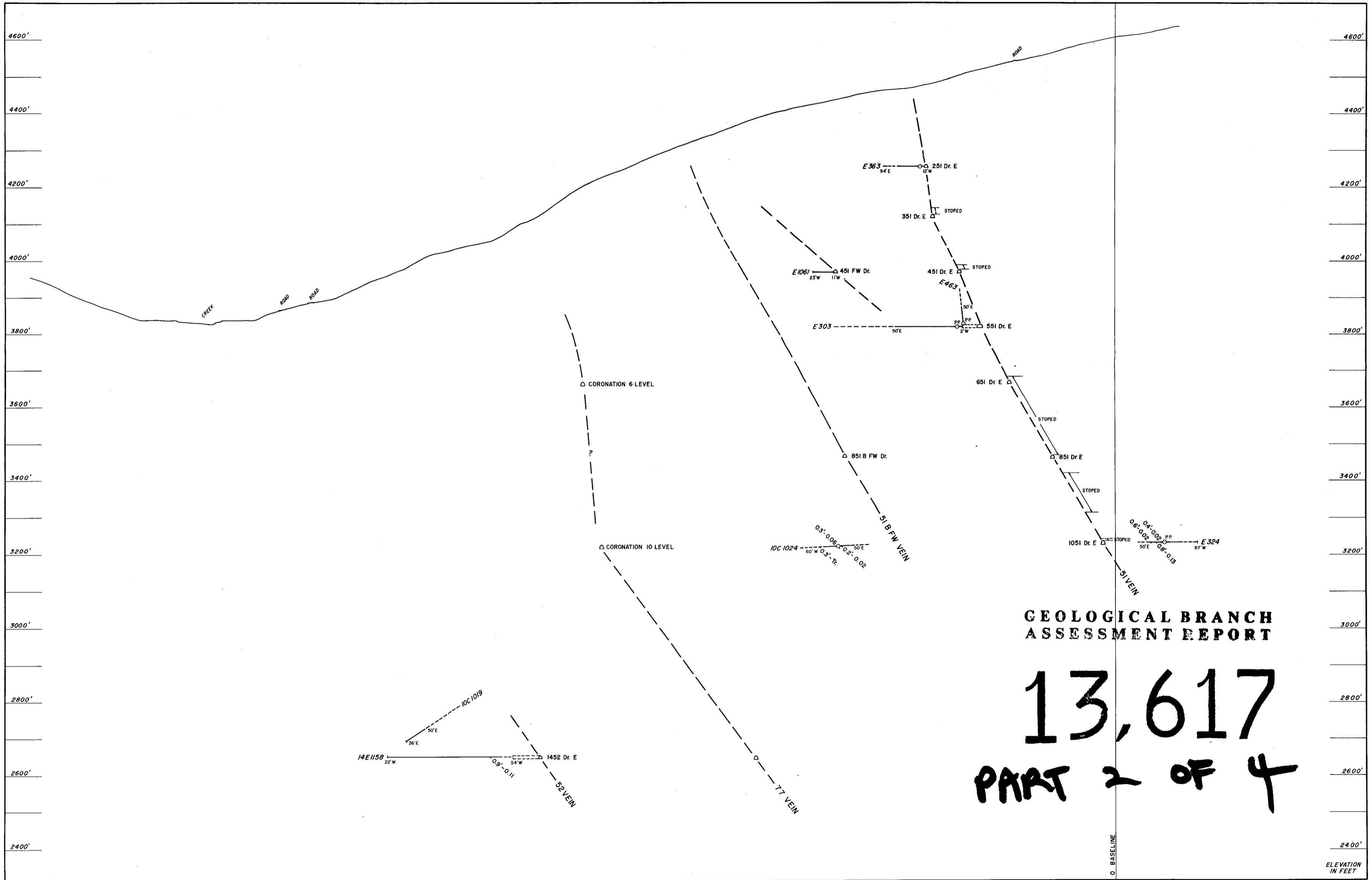
GEOLOGICAL BRANCH  
ASSESSMENT REPORT

**13,617**  
**PART 2 OF 4**

MAP SCALE FT 100 0 100 200 FT N.T.S.	No. 1 DATE MADE BY DESCRIPTION	E & B Explorations Inc. OFFICE _____ DEPARTMENT _____	BRALORNE PROJECT VERTICAL SECTION SECTION 15+00 E LOOKING NORTHWEST	
	REVISIONS 1 2 3 4 5		DATE DRAWN BY CHECKED APPROVED	MAP INDEX NUMBER SCALE DRAWING NUMBER



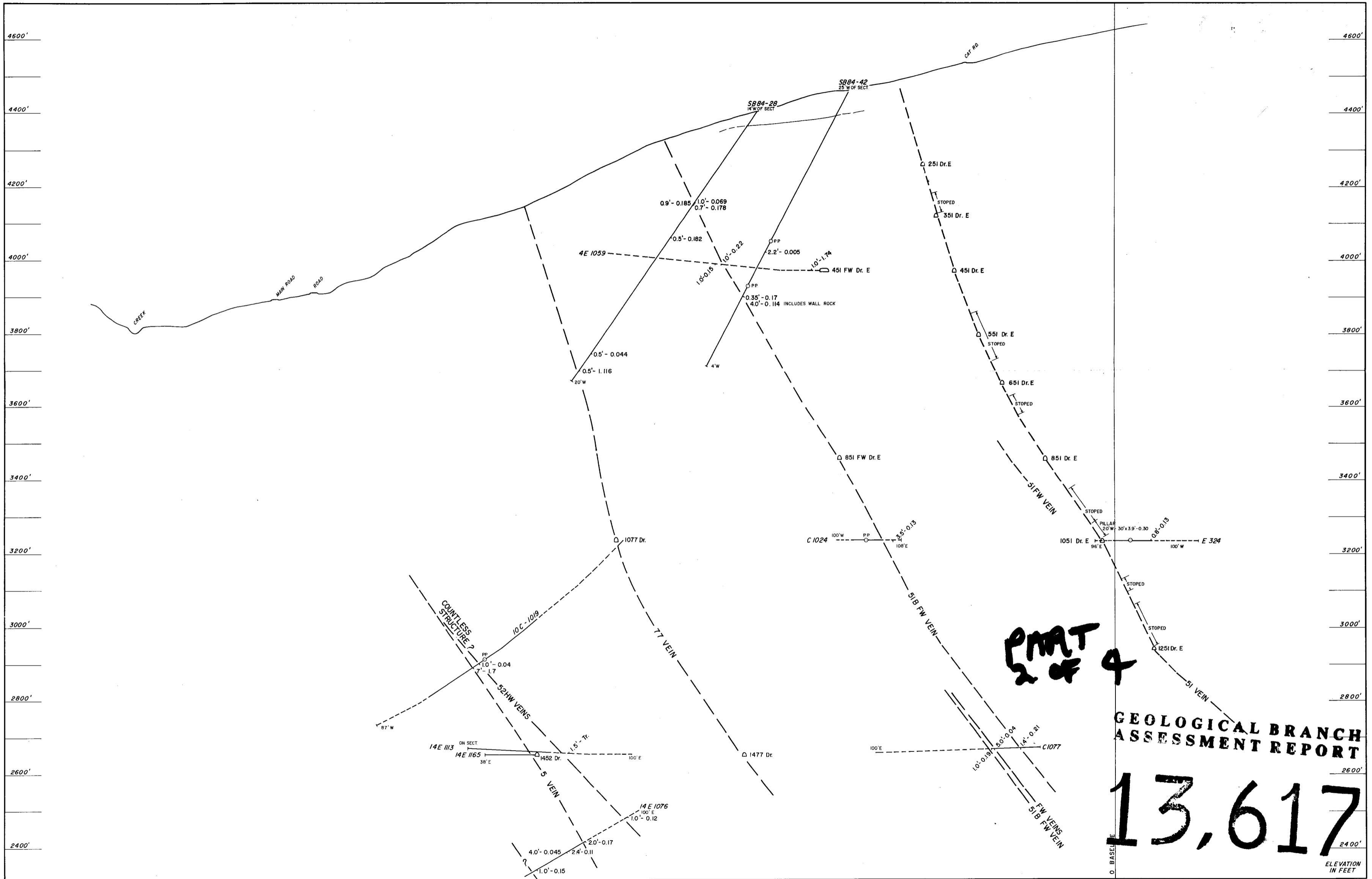
<p>MAP SCALE</p> <p>FT 100 0 100 200 FT</p> <p>NTS</p>	<table border="1" style="width: 100%; border-collapse: collapse;"> <thead> <tr> <th>No</th> <th>Date</th> <th>MADE BY</th> <th>DESCRIPTION</th> </tr> </thead> <tbody> <tr><td>1</td><td></td><td></td><td></td></tr> <tr><td>2</td><td></td><td></td><td></td></tr> <tr><td>3</td><td></td><td></td><td></td></tr> <tr><td>4</td><td></td><td></td><td></td></tr> <tr><td>5</td><td></td><td></td><td></td></tr> </tbody> </table>	No	Date	MADE BY	DESCRIPTION	1				2				3				4				5				<p><b>E &amp; B</b> E &amp; B Explorations Inc.</p> <table border="1" style="width: 100%; border-collapse: collapse;"> <thead> <tr> <th>DATE</th> <th>DRAWN BY</th> <th>CHECKED</th> <th>APPROVED</th> <th>OFFICE</th> <th>DEPARTMENT</th> </tr> </thead> <tbody> <tr> <td>JAN 1985</td> <td></td> <td></td> <td></td> <td></td> <td></td> </tr> </tbody> </table>	DATE	DRAWN BY	CHECKED	APPROVED	OFFICE	DEPARTMENT	JAN 1985						<table border="1" style="width: 100%; border-collapse: collapse;"> <tr> <td colspan="2" style="text-align: center;">BRALORNE PROJECT</td> </tr> <tr> <td colspan="2" style="text-align: center;">VERTICAL SECTION</td> </tr> <tr> <td colspan="2" style="text-align: center;">SECTION 16 + 00 E</td> </tr> <tr> <td colspan="2" style="text-align: center;">LOOKING NORTHWEST</td> </tr> <tr> <td>MAP INDEX NUMBER</td> <td>DRAWING NUMBER</td> </tr> <tr> <td></td> <td style="text-align: center;">SCALE 1" = 200'</td> </tr> <tr> <td></td> <td style="text-align: center;">DRAWING NUMBER 4-5</td> </tr> </table>	BRALORNE PROJECT		VERTICAL SECTION		SECTION 16 + 00 E		LOOKING NORTHWEST		MAP INDEX NUMBER	DRAWING NUMBER		SCALE 1" = 200'		DRAWING NUMBER 4-5
No	Date	MADE BY	DESCRIPTION																																																		
1																																																					
2																																																					
3																																																					
4																																																					
5																																																					
DATE	DRAWN BY	CHECKED	APPROVED	OFFICE	DEPARTMENT																																																
JAN 1985																																																					
BRALORNE PROJECT																																																					
VERTICAL SECTION																																																					
SECTION 16 + 00 E																																																					
LOOKING NORTHWEST																																																					
MAP INDEX NUMBER	DRAWING NUMBER																																																				
	SCALE 1" = 200'																																																				
	DRAWING NUMBER 4-5																																																				



GEOLOGICAL BRANCH  
ASSESSMENT REPORT

13,617  
PART 2 OF 4

MAP SCALE FT 100 0 100 200 FT NTS: _____	<table border="1"> <thead> <tr> <th>NO.</th> <th>DATE</th> <th>MADE BY</th> <th>DESCRIPTION</th> </tr> </thead> <tbody> <tr><td>1</td><td></td><td></td><td></td></tr> <tr><td>2</td><td></td><td></td><td></td></tr> <tr><td>3</td><td></td><td></td><td></td></tr> <tr><td>4</td><td></td><td></td><td></td></tr> <tr><td>5</td><td></td><td></td><td></td></tr> </tbody> </table>	NO.	DATE	MADE BY	DESCRIPTION	1				2				3				4				5				E & B Explorations Inc. OFFICE: _____ DEPARTMENT: _____	BRALORNE PROJECT VERTICAL SECTION SECTION 17+00 E LOOKING NORTHWEST	
		NO.	DATE	MADE BY	DESCRIPTION																							
1																												
2																												
3																												
4																												
5																												
DATE: JAN. 1985 DRAWN BY: _____ CHECKED: _____ APPROVED: _____	MAP INDEX NUMBER: _____ SCALE: 1" = 200' DRAWING NUMBER: 4-6																											



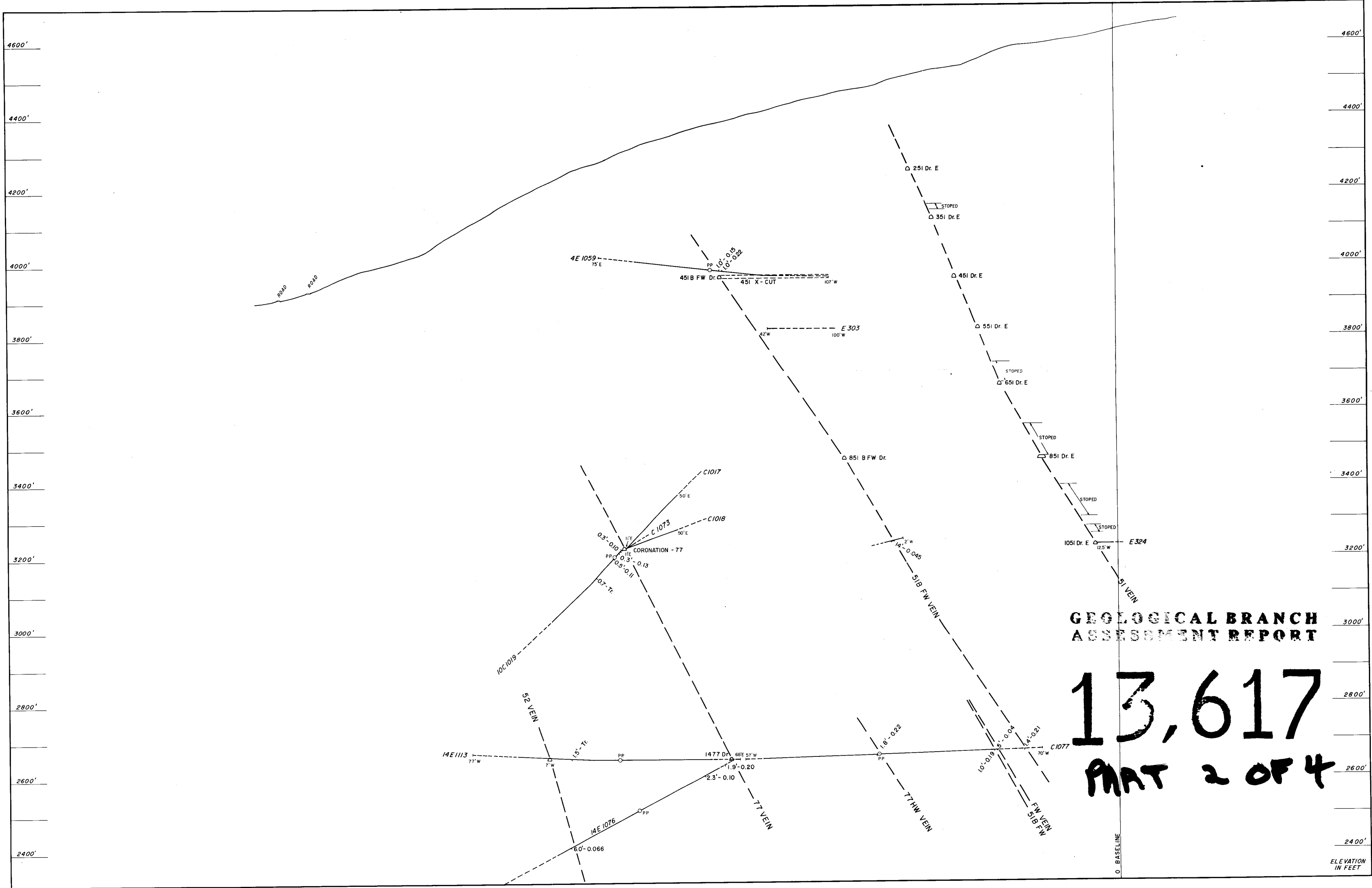
**GEOLOGICAL BRANCH  
ASSESSMENT REPORT**

# 13,617

ELEVATION  
IN FEET

MAP SCALE  FT. 100 0 100 200 FT NTS: _____	REVISIONS <table border="1"> <tr><th>No.</th><th>Date</th><th>MADE BY</th><th>DESCRIPTION</th></tr> <tr><td> </td><td> </td><td> </td><td> </td></tr> <tr><td> </td><td> </td><td> </td><td> </td></tr> <tr><td> </td><td> </td><td> </td><td> </td></tr> </table>	No.	Date	MADE BY	DESCRIPTION													<b>E &amp; B Explorations Inc.</b>		BRALORNE PROJECT VERTICAL SECTION SECTION 18+00 E LOOKING NORTHWEST	
		No.	Date	MADE BY	DESCRIPTION																
DATE: JAN. 1985 DRAWN BY: _____ CHECKED: _____ APPROVED: _____	OFFICE: _____ DEPARTMENT: _____	MAP INDEX NUMBER: _____ SCALE: 1" = 200' DRAWING NUMBER: 4-7																			

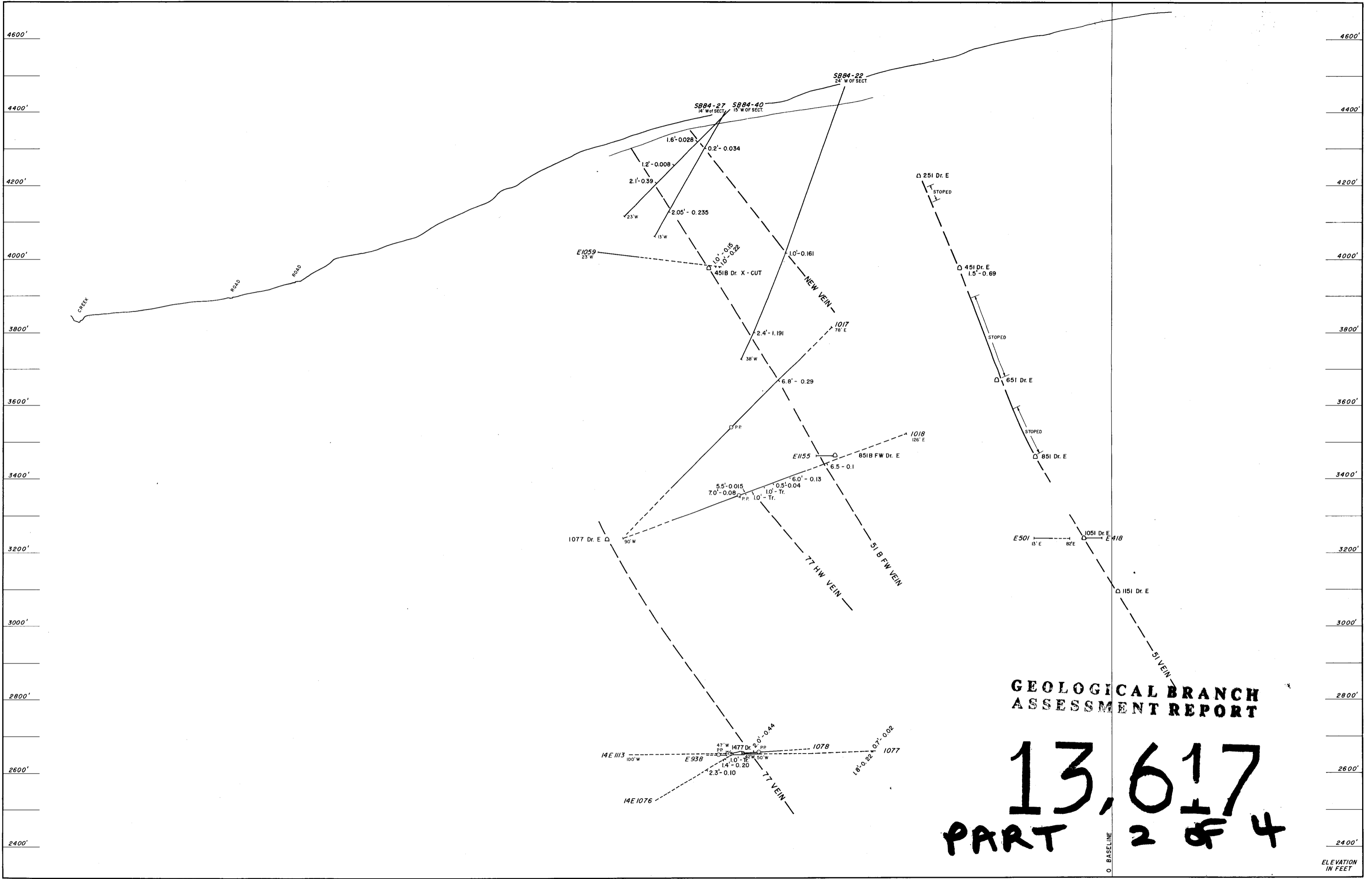




**GEOLOGICAL BRANCH  
ASSESSMENT REPORT**

**13,617**  
**PART 2 OF 4**

<p>MAP SCALE</p> <p>FT 100 0 100 200 FT</p> <p>NTS</p>		<table border="1"> <thead> <tr> <th>NO</th> <th>DATE</th> <th>MADE BY</th> <th>DESCRIPTION</th> </tr> </thead> <tbody> <tr><td>1</td><td></td><td></td><td></td></tr> <tr><td>2</td><td></td><td></td><td></td></tr> <tr><td>3</td><td></td><td></td><td></td></tr> <tr><td>4</td><td></td><td></td><td></td></tr> <tr><td>5</td><td></td><td></td><td></td></tr> </tbody> </table>	NO	DATE	MADE BY	DESCRIPTION	1				2				3				4				5				<p><b>EB</b> E &amp; B Explorations Inc.</p>	<p>BRALORNE PROJECT VERTICAL SECTION SECTION 19+00 E LOOKING NORTHWEST</p>
NO	DATE	MADE BY	DESCRIPTION																									
1																												
2																												
3																												
4																												
5																												
<table border="1"> <thead> <tr> <th>DATE</th> <th>DRAWN BY</th> <th>CHECKED</th> <th>APPROVED</th> </tr> </thead> <tbody> <tr> <td>JAN 1985</td> <td></td> <td></td> <td></td> </tr> </tbody> </table>	DATE	DRAWN BY	CHECKED	APPROVED	JAN 1985				<table border="1"> <thead> <tr> <th>OFFICE</th> <th>DEPARTMENT</th> <th>MAP INDEX NUMBER</th> <th>SCALE</th> <th>DRAWING NUMBER</th> </tr> </thead> <tbody> <tr> <td></td> <td></td> <td></td> <td>1" = 200'</td> <td>4-8</td> </tr> </tbody> </table>	OFFICE	DEPARTMENT	MAP INDEX NUMBER	SCALE	DRAWING NUMBER				1" = 200'	4-8									
DATE	DRAWN BY	CHECKED	APPROVED																									
JAN 1985																												
OFFICE	DEPARTMENT	MAP INDEX NUMBER	SCALE	DRAWING NUMBER																								
			1" = 200'	4-8																								

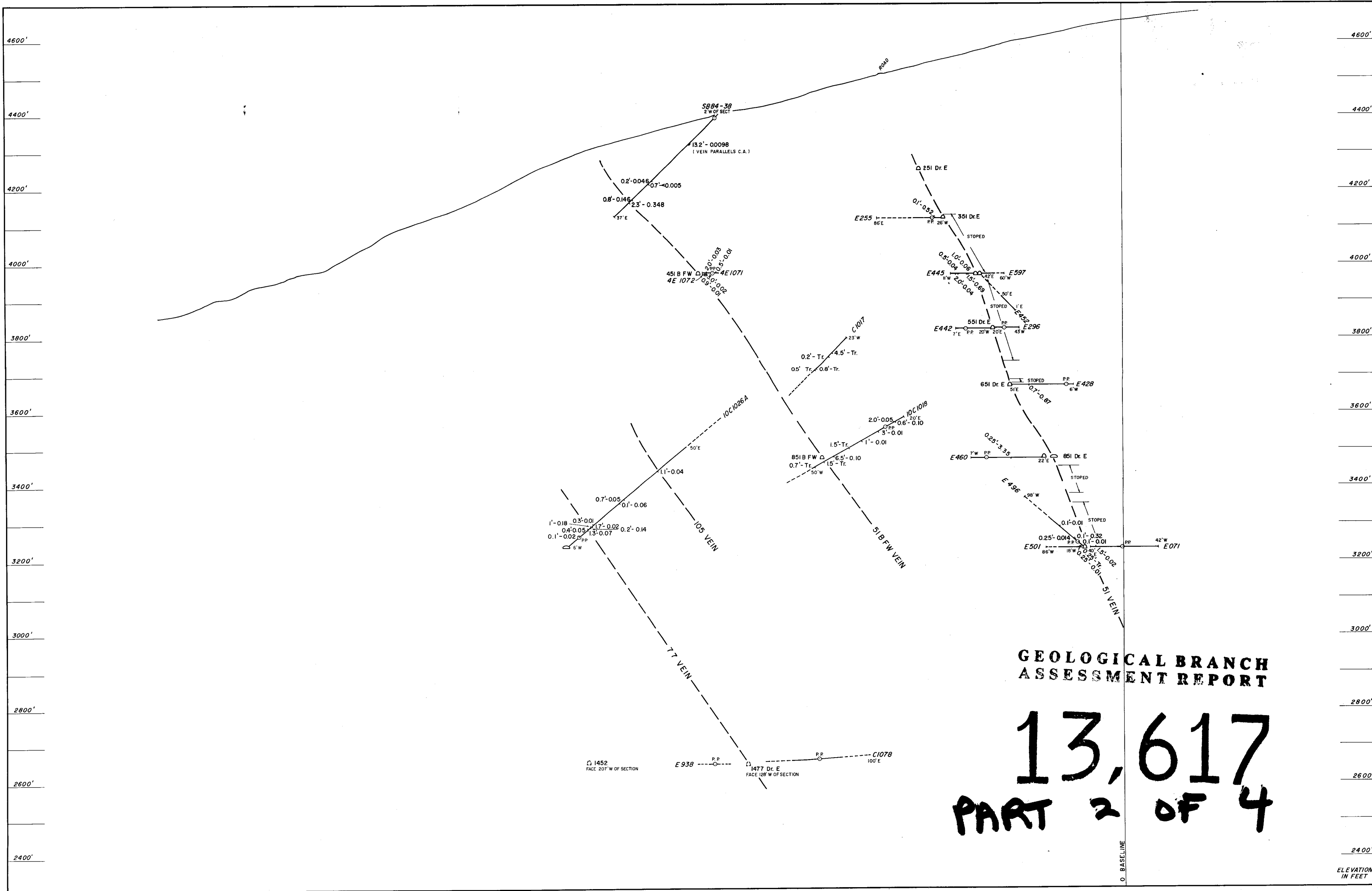


**GEOLOGICAL BRANCH  
ASSESSMENT REPORT**

**13,617**  
**PART 2 OF 4**

ELEVATION  
IN FEET

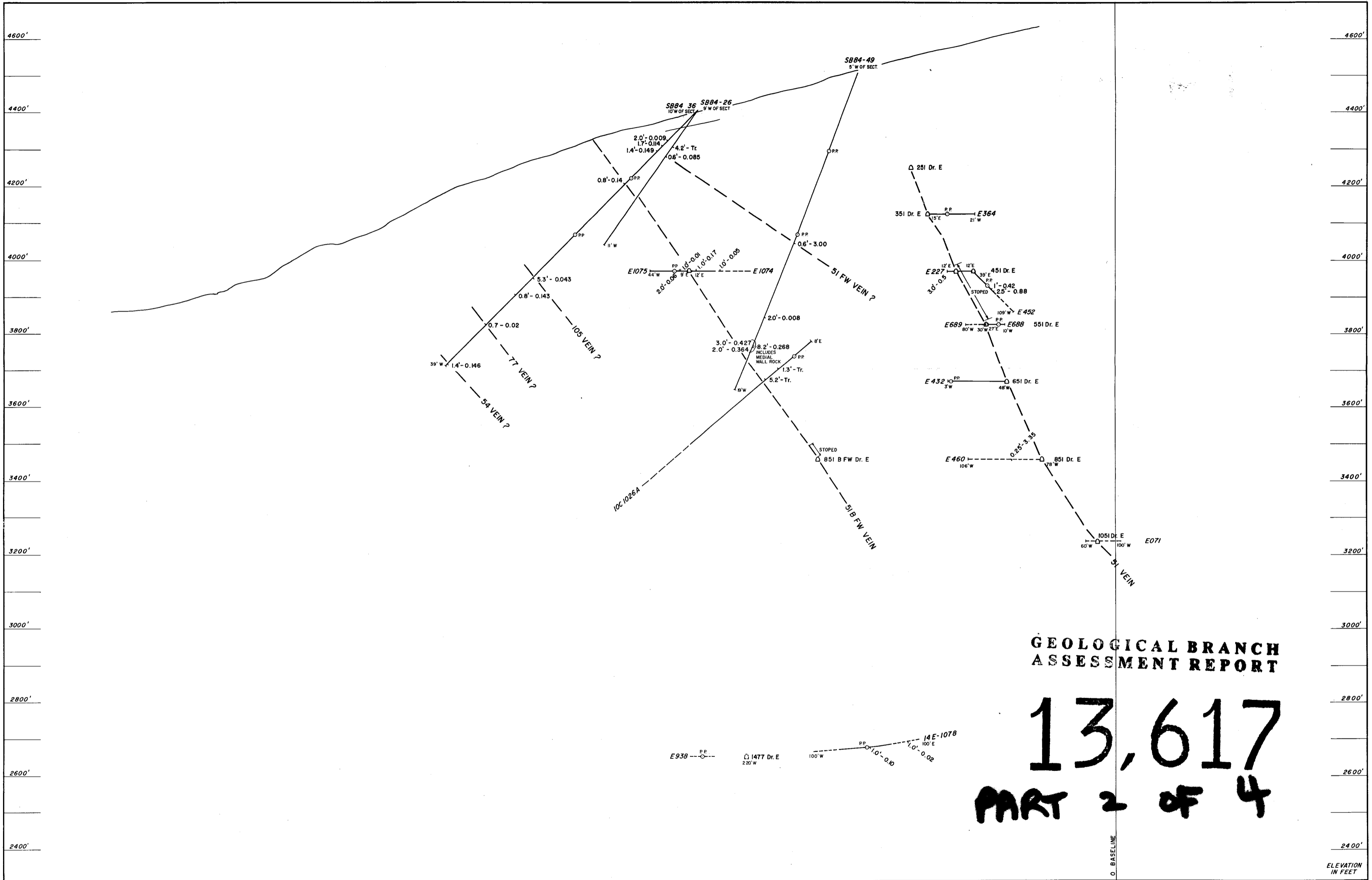
MAP SCALE FT 100 0 100 200 FT N.T.S.	No. 1 Date MADE BY DESCRIPTION	<b>EB</b> E & B Explorations Inc.	BRALORNE PROJECT VERTICAL SECTION SECTION 20+00 E LOOKING NORTHWEST		
	REVISIONS 2 3 4 5		OFFICE DEPARTMENT	MAP INDEX NUMBER SCALE DRAWING NUMBER	4-9
	DATE JAN. 1985		DRAWN BY CHECKED APPROVED	1" 200'	4-9
	DATE JAN. 1985		DRAWN BY CHECKED APPROVED	OFFICE DEPARTMENT	MAP INDEX NUMBER SCALE DRAWING NUMBER
	DATE JAN. 1985		DRAWN BY CHECKED APPROVED	OFFICE DEPARTMENT	MAP INDEX NUMBER SCALE DRAWING NUMBER



**GEOLOGICAL BRANCH  
ASSESSMENT REPORT**

**13,617**  
**PART 2 OF 4**

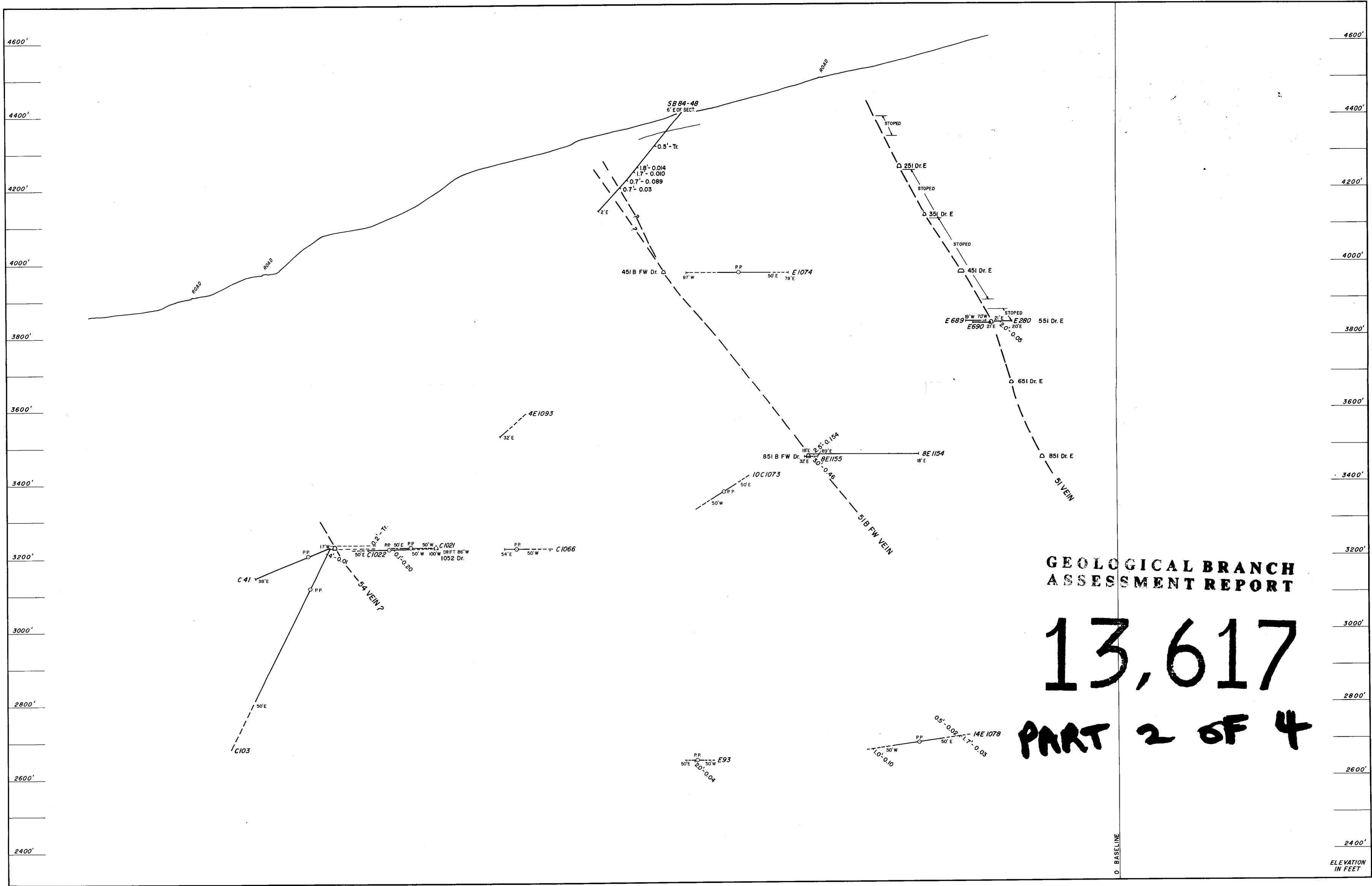
MAP SCALE  FT 100 0 100 200 FT. NTS	No. 1 Date Made By Description		BRALORNE PROJECT VERTICAL SECTION SECTION 21 +00 E LOOKING NORTHWEST	
	DATE DRAWN BY CHECKED APPROVED		OFFICE DEPARTMENT	MAP INDEX NUMBER SCALE DRAWING NUMBER
	JAN. 1985			1" = 200' 4-10



**GEOLOGICAL BRANCH  
ASSESSMENT REPORT**

**13,617**  
**PART 2 OF 4**

MAP SCALE FT 100 0 100 200 FT NTS: _____	<table border="1"> <thead> <tr> <th>No</th> <th>Dt%</th> <th>MADE BY</th> <th>DESCRIPTION</th> </tr> </thead> <tbody> <tr><td> </td><td> </td><td> </td><td> </td></tr> <tr><td> </td><td> </td><td> </td><td> </td></tr> <tr><td> </td><td> </td><td> </td><td> </td></tr> <tr><td> </td><td> </td><td> </td><td> </td></tr> <tr><td> </td><td> </td><td> </td><td> </td></tr> <tr><td> </td><td> </td><td> </td><td> </td></tr> </tbody> </table>	No	Dt%	MADE BY	DESCRIPTION																									<table border="1"> <thead> <tr> <th>DATE</th> <th>DRAWN BY</th> <th>CHECKED</th> <th>APPROVED</th> </tr> </thead> <tbody> <tr> <td>JAN 1985</td> <td> </td> <td> </td> <td> </td> </tr> </tbody> </table>	DATE	DRAWN BY	CHECKED	APPROVED	JAN 1985				<table border="1"> <tr> <td colspan="2"> <b>E &amp; B Explorations Inc.</b> </td> <td>OFFICE</td> <td>DEPARTMENT</td> </tr> <tr> <td>MAP INDEX NUMBER</td> <td>SCALE</td> <td colspan="2">DRAWING NUMBER</td> </tr> <tr> <td> </td> <td>1" = 200'</td> <td colspan="2">4-11</td> </tr> </table>	<b>E &amp; B Explorations Inc.</b>		OFFICE	DEPARTMENT	MAP INDEX NUMBER	SCALE	DRAWING NUMBER			1" = 200'	4-11	
		No	Dt%	MADE BY	DESCRIPTION																																														
DATE	DRAWN BY	CHECKED	APPROVED																																																
JAN 1985																																																			
<b>E &amp; B Explorations Inc.</b>		OFFICE	DEPARTMENT																																																
MAP INDEX NUMBER	SCALE	DRAWING NUMBER																																																	
	1" = 200'	4-11																																																	
BRALORNE PROJECT VERTICAL SECTION SECTION 22+00 E LOOKING NORTHWEST																																																			



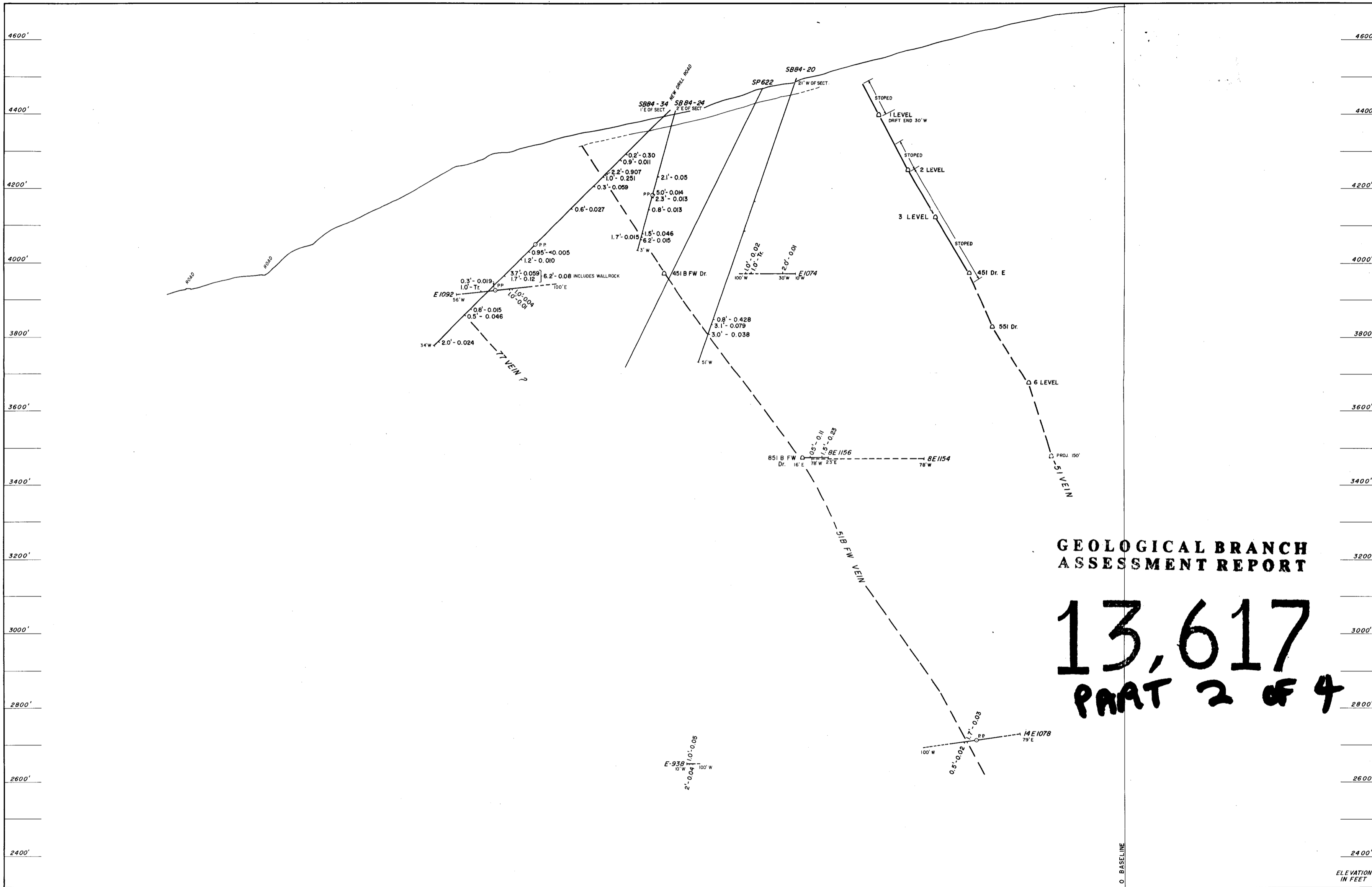
**GEOLOGICAL BRANCH  
ASSESSMENT REPORT**

**13,617**

**PART 2 OF 4**

MAP SCALE FT 100 0 100 200 FT. NTS	No. 1 DATE JAN. 1985	DATE DRAWN BY CHECKED APPROVED	DESCRIPTION OFFICE DEPARTMENT	BRALORNE PROJECT VERTICAL SECTION SECTION 23+00 E LOOKING NORTHWEST
				MAP INDEX NUMBER SCALE 1" = 200'
				DRAWING NUMBER 4 - 12

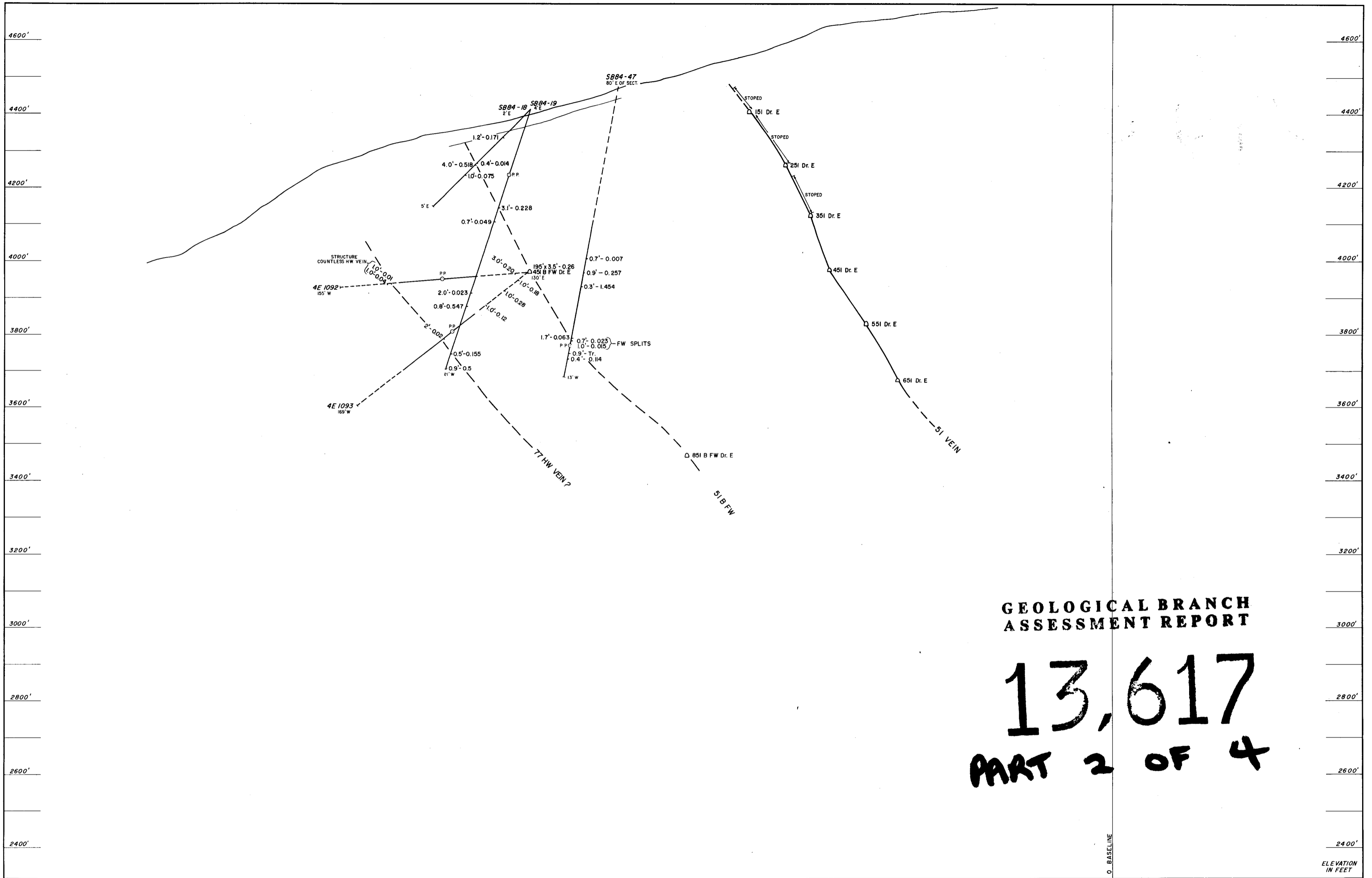
MANUAL 1419



**GEOLOGICAL BRANCH  
ASSESSMENT REPORT**

**13,617**  
**PART 2 OF 4**

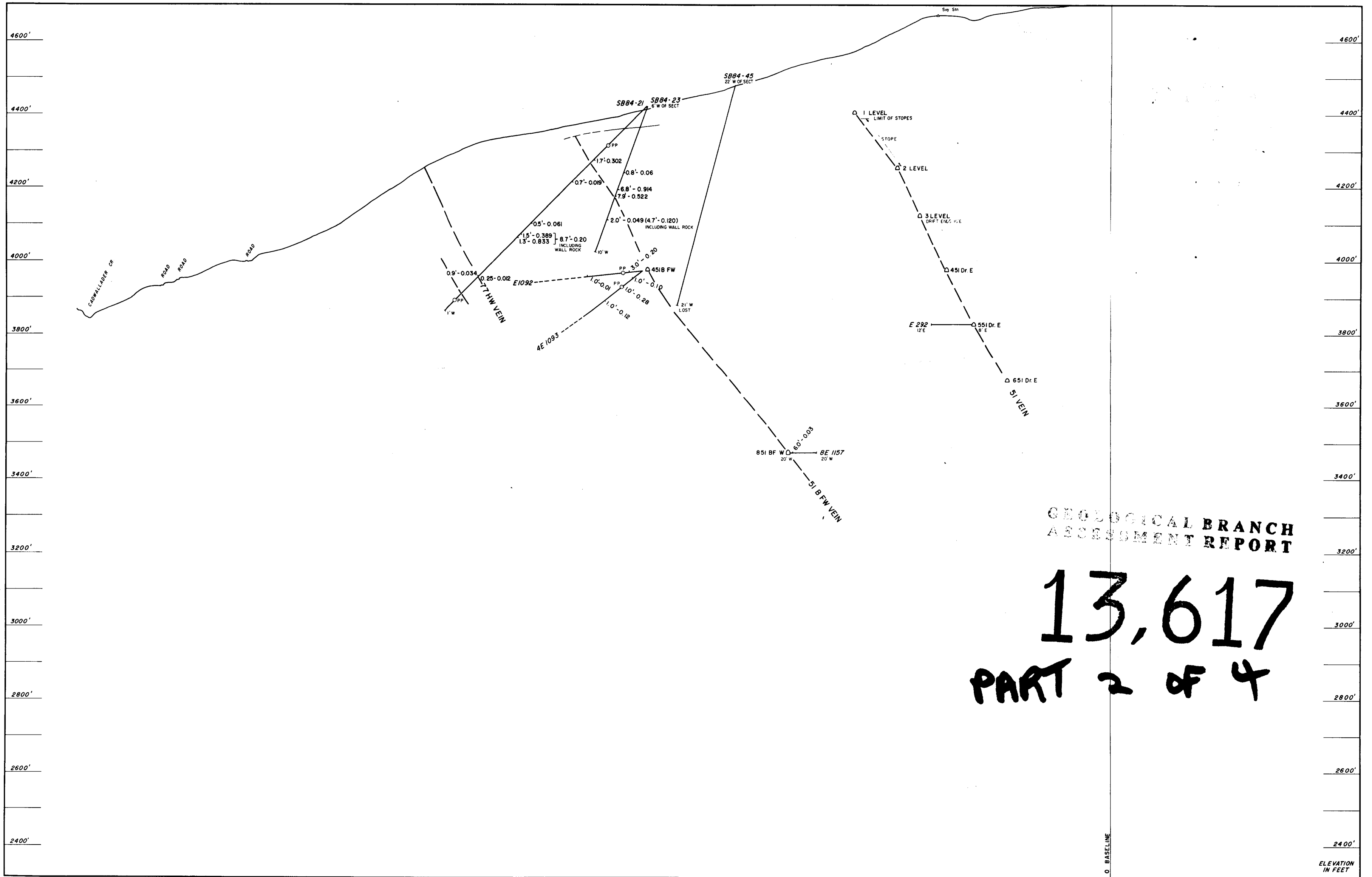
MAP SCALE  FT 100 0 100 200 FT NTS _____	No. 1 Date _____ MADE BY _____ DESCRIPTION _____		BRALORNE PROJECT VERTICAL SECTION SECTION 24+00 E LOOKING NORTHWEST	
	REVISIONS 1 _____ 2 _____ 3 _____ 4 _____ 5 _____		DATE JAN. 1985 DRAWN BY _____ CHECKED _____ APPROVED _____	OFFICE _____ DEPARTMENT _____



**GEOLOGICAL BRANCH  
ASSESSMENT REPORT**

**13,617**  
**PART 2 OF 4**

MAP SCALE FT 100 0 100 200 FT N.T.S.	No. 1 Date MADE BY DESCRIPTION	<b>E &amp; B Explorations Inc.</b>	<b>BRALORNE PROJECT</b> VERTICAL SECTION <b>SECTION 25+00 E</b> LOOKING NORTHWEST	
	DATE DRAWN BY CHECKED APPROVED		OFFICE DEPARTMENT	MAP INDEX NUMBER SCALE DRAWING NUMBER

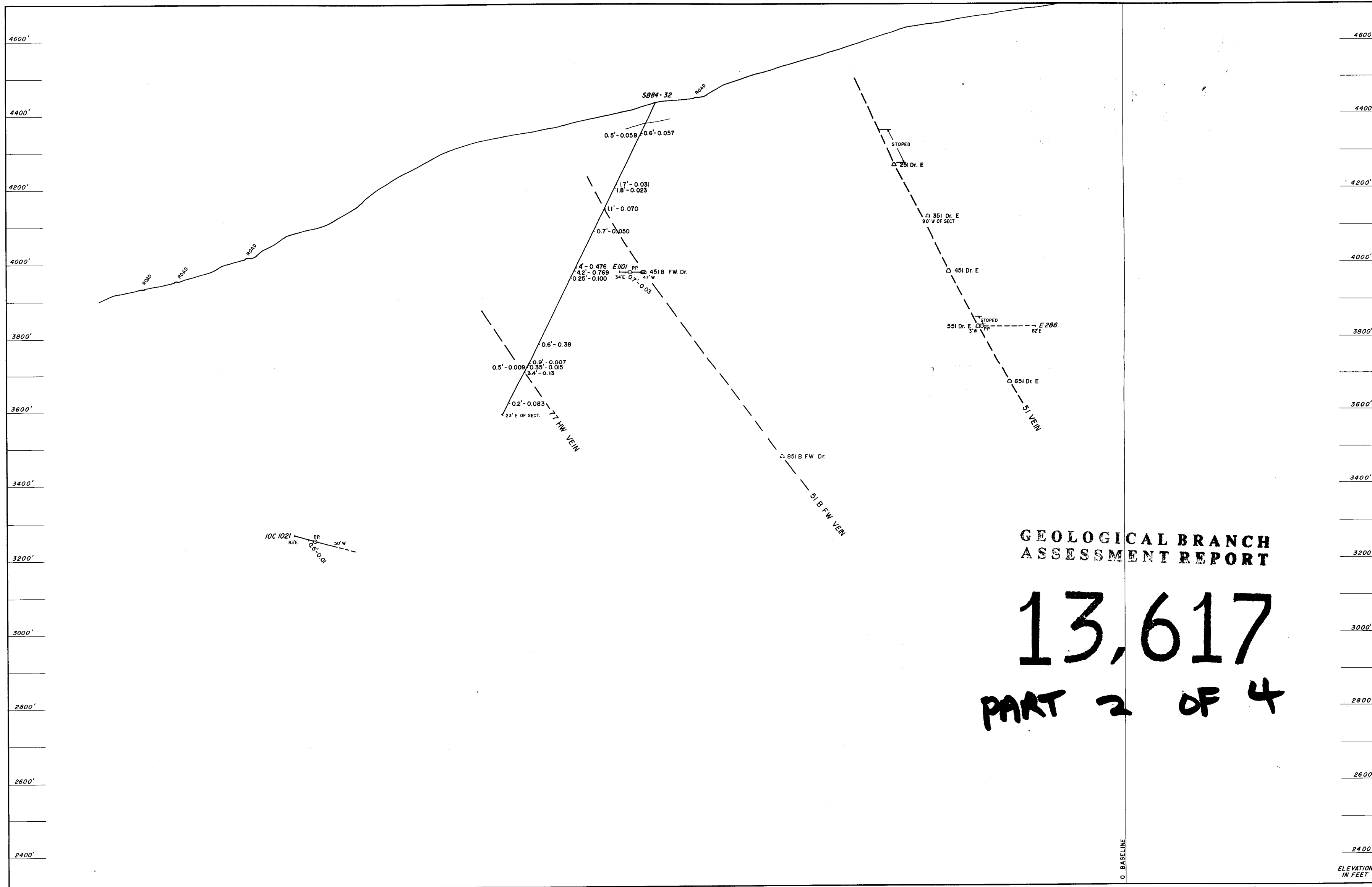


GEOLOGICAL BRANCH  
ASSESSMENT REPORT

13,617  
PART 2 of 4

MAP SCALE FT. 100 0 100 200 FT N.T.S.	No. 1 Date MADE BY DESCRIPTION	E & B Explorations Inc.	BRALORNE PROJECT VERTICAL SECTION SECTION 26+00 E LOOKING NORTHWEST	
	DATE DRAWN BY CHECKED APPROVED		OFFICE DEPARTMENT	MAP INDEX NUMBER SCALE DRAWING NUMBER
	JAN 1985		1" = 200' 4-15	





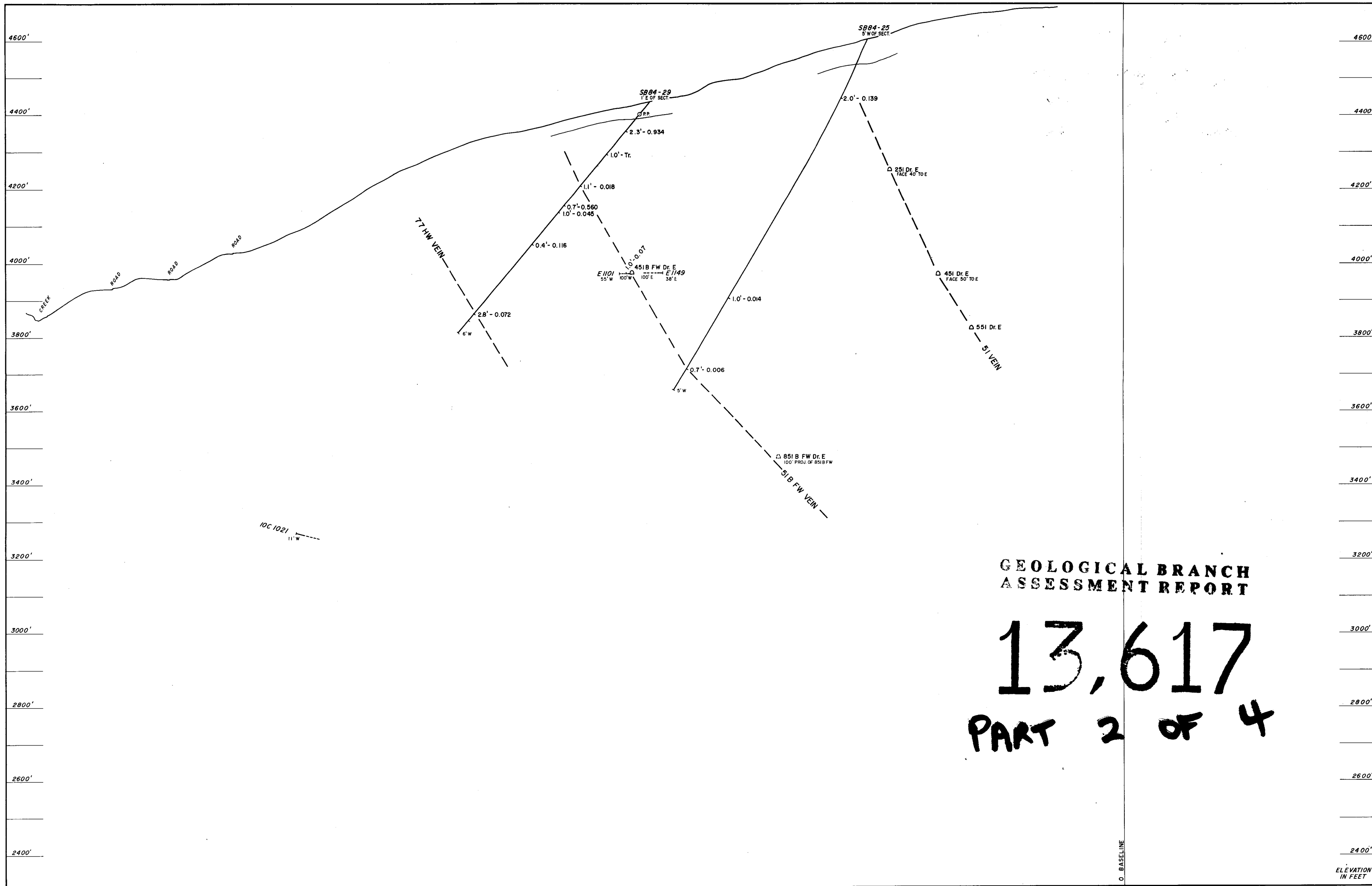
**GEOLOGICAL BRANCH  
ASSESSMENT REPORT**

**13,617**  
**PART 2 OF 4**

O. BASELINE

ELEVATION  
IN FEET

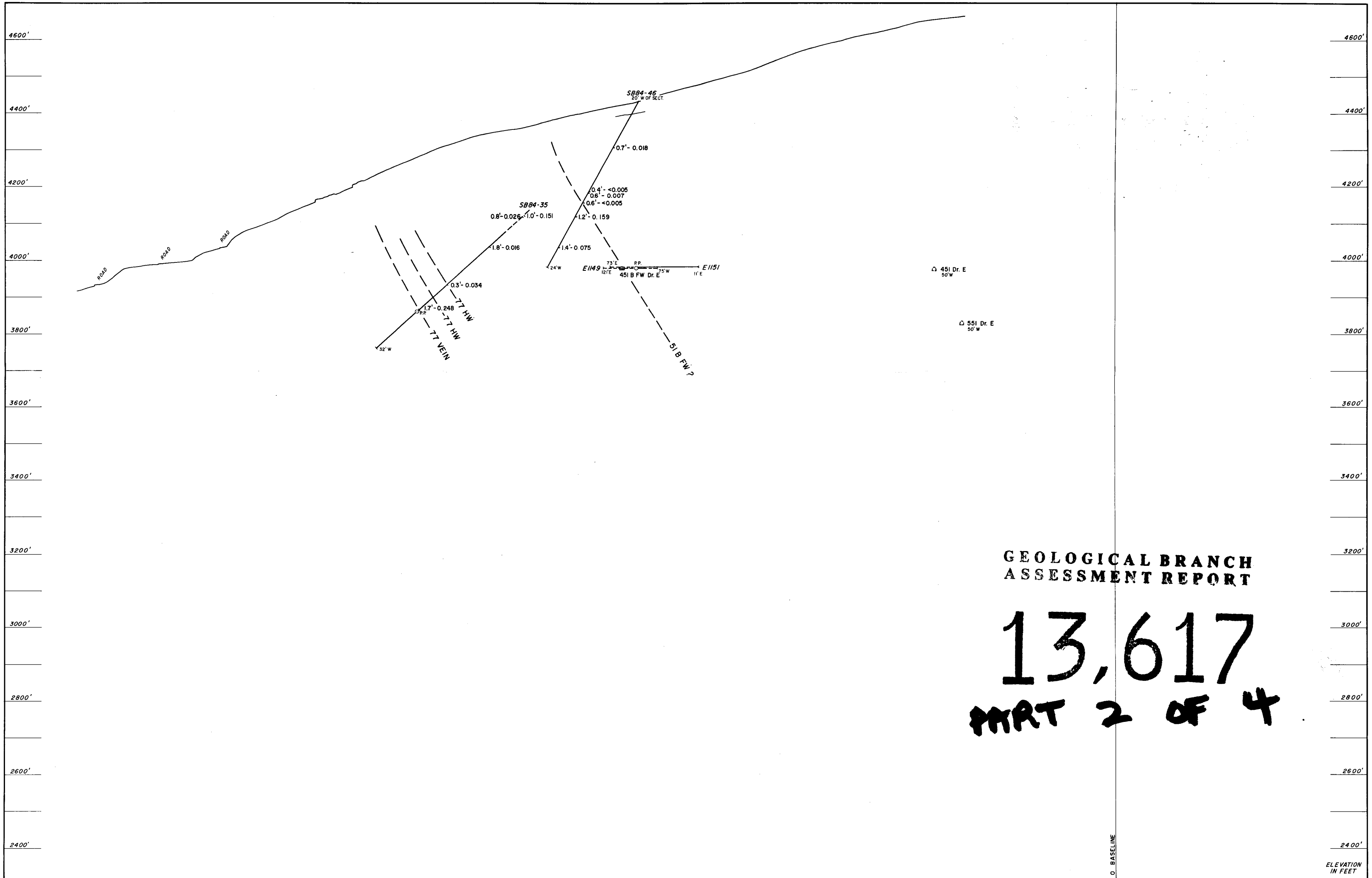
<p>MAP SCALE</p> <p>FT 100 0 100 200 FT</p>	<table border="1" style="width: 100%; border-collapse: collapse;"> <thead> <tr> <th>No</th> <th>Date</th> <th>MADE BY</th> <th>DESCRIPTION</th> </tr> </thead> <tbody> <tr><td>1</td><td></td><td></td><td></td></tr> <tr><td>2</td><td></td><td></td><td></td></tr> <tr><td>3</td><td></td><td></td><td></td></tr> <tr><td>4</td><td></td><td></td><td></td></tr> <tr><td>5</td><td></td><td></td><td></td></tr> </tbody> </table>	No	Date	MADE BY	DESCRIPTION	1				2				3				4				5				<p style="text-align: center;"><b>EB</b> E &amp; B Explorations Inc.</p>	<p><b>BRALORNE PROJECT</b></p> <p>VERTICAL SECTION</p> <p><b>SECTION 27+00 E</b></p> <p>LOOKING NORTHWEST</p>
		No	Date	MADE BY	DESCRIPTION																						
1																											
2																											
3																											
4																											
5																											
<table border="1" style="width: 100%; border-collapse: collapse;"> <thead> <tr> <th>DATE</th> <th>DRAWN BY</th> <th>CHECKED</th> <th>APPROVED</th> </tr> </thead> <tbody> <tr> <td>JAN. 1985</td> <td></td> <td></td> <td></td> </tr> </tbody> </table>	DATE	DRAWN BY	CHECKED	APPROVED	JAN. 1985				<table border="1" style="width: 100%; border-collapse: collapse;"> <thead> <tr> <th>OFFICE</th> <th>DEPARTMENT</th> <th>MAP INDEX NUMBER</th> <th>SCALE</th> <th>DRAWING NUMBER</th> </tr> </thead> <tbody> <tr> <td></td> <td></td> <td></td> <td>1" = 200'</td> <td>4-16</td> </tr> </tbody> </table>	OFFICE	DEPARTMENT	MAP INDEX NUMBER	SCALE	DRAWING NUMBER				1" = 200'	4-16								
DATE	DRAWN BY	CHECKED	APPROVED																								
JAN. 1985																											
OFFICE	DEPARTMENT	MAP INDEX NUMBER	SCALE	DRAWING NUMBER																							
			1" = 200'	4-16																							



**GEOLOGICAL BRANCH  
ASSESSMENT REPORT**

**13,617**  
**PART 2 OF 4**

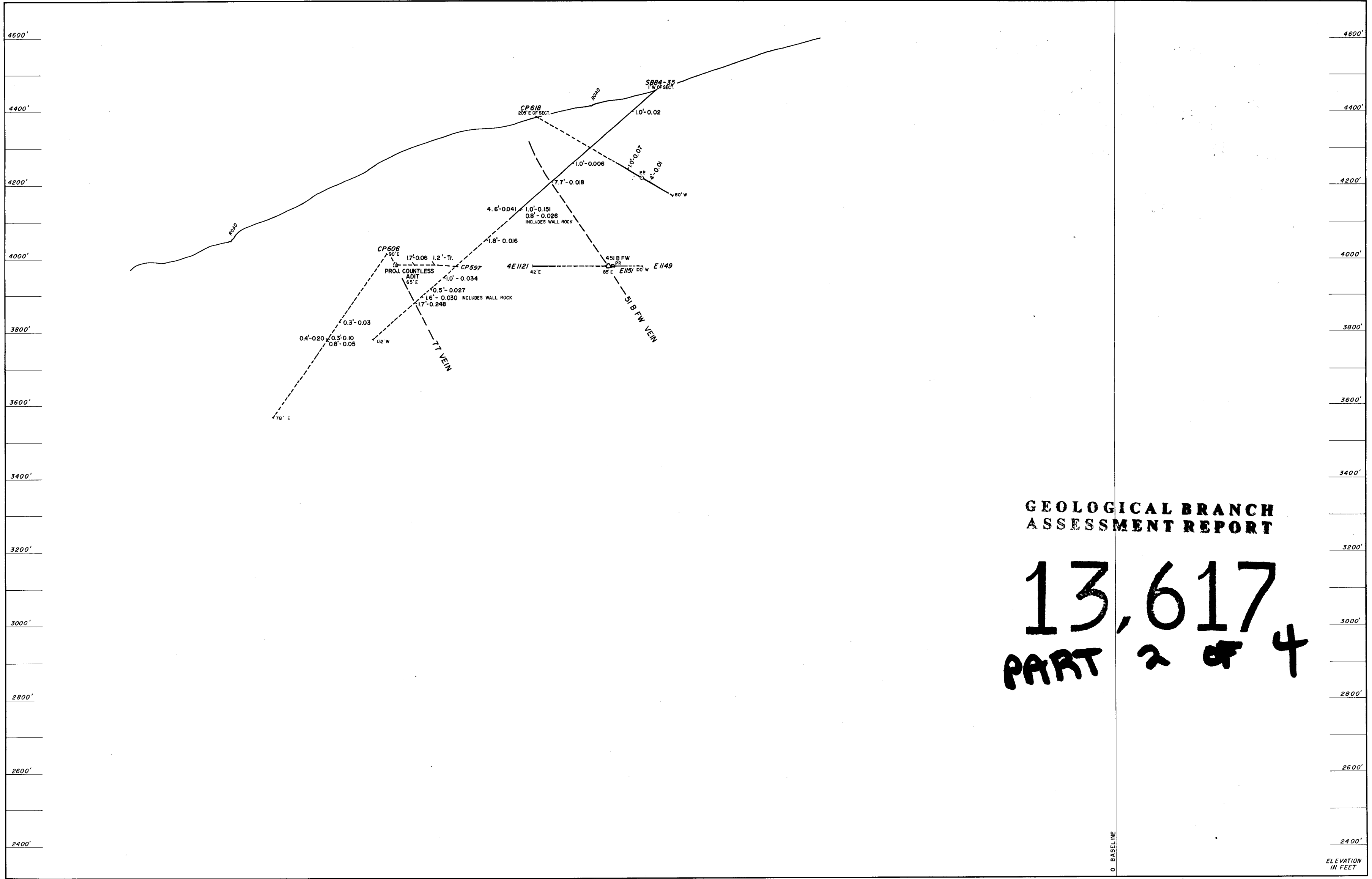
MAP SCALE 	<table border="1"> <tr> <th>No.</th> <th>Date</th> <th>MADE BY</th> <th>DESCRIPTION</th> </tr> <tr> <td>1</td> <td></td> <td></td> <td></td> </tr> <tr> <td>2</td> <td></td> <td></td> <td></td> </tr> <tr> <td>3</td> <td></td> <td></td> <td></td> </tr> <tr> <td>4</td> <td></td> <td></td> <td></td> </tr> <tr> <td>5</td> <td></td> <td></td> <td></td> </tr> </table>	No.	Date	MADE BY	DESCRIPTION	1				2				3				4				5					BRALORNE PROJECT VERTICAL SECTION SECTION 28+00 E LOOKING NORTHWEST		
		No.	Date	MADE BY	DESCRIPTION																								
1																													
2																													
3																													
4																													
5																													
DATE: JAN 1985 DRAWN BY: _____ CHECKED: _____ APPROVED: _____	OFFICE: _____ DEPARTMENT: _____	MAP INDEX NUMBER: _____ SCALE: 1" = 200' DRAWING NUMBER: 4-17																											



**GEOLOGICAL BRANCH  
ASSESSMENT REPORT**

**13,617**  
**PART 2 OF 4**

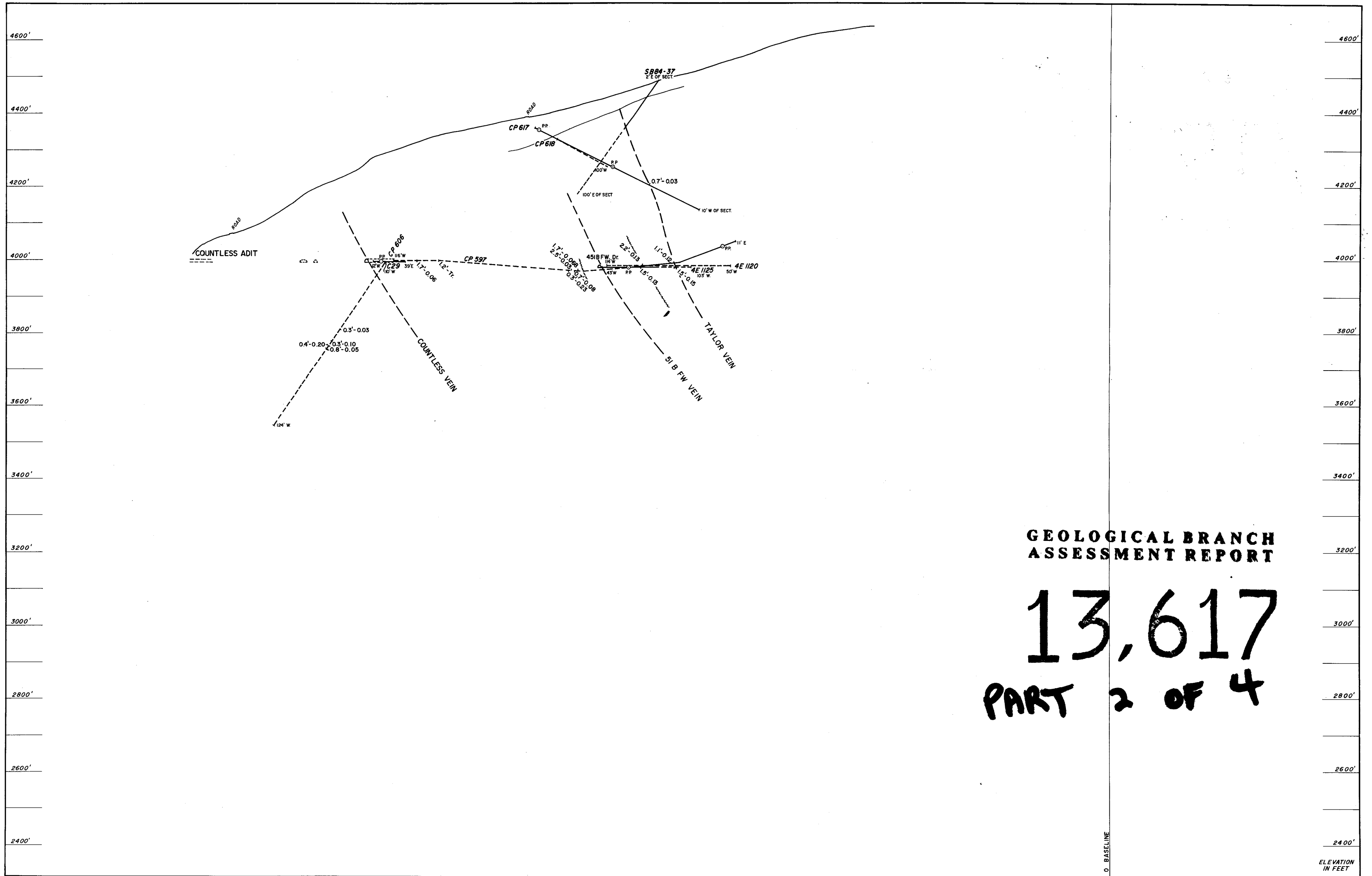
MAP SCALE FT. 100 0 100 200 FT N.T.S.	No. 1 Date MADE BY DESCRIPTION	<b>E &amp; B Explorations Inc.</b>	BRALORNE PROJECT VERTICAL SECTION SECTION 29+00 E LOOKING NORTHWEST	
	REVISIONS 1 2 3 4		DATE JAN. 1985	DRAWN BY CHECKED APPROVED



**GEOLOGICAL BRANCH  
ASSESSMENT REPORT**

**13,617**  
**PART 2 of 4**

MAP SCALE FT 100 0 100 200 FT NTS	No. 1 Date MADE BY DESCRIPTION	<b>E &amp; B Explorations Inc.</b> OFFICE _____ DEPARTMENT _____	<b>BRALORNE PROJECT</b> VERTICAL SECTION <b>SECTION 30 + 00 E</b> LOOKING NORTHWEST	
	REVISIONS 1 2 3 4 5		DATE DRAWN BY CHECKED APPROVED	MAP INDEX NUMBER SCALE DRAWING NUMBER



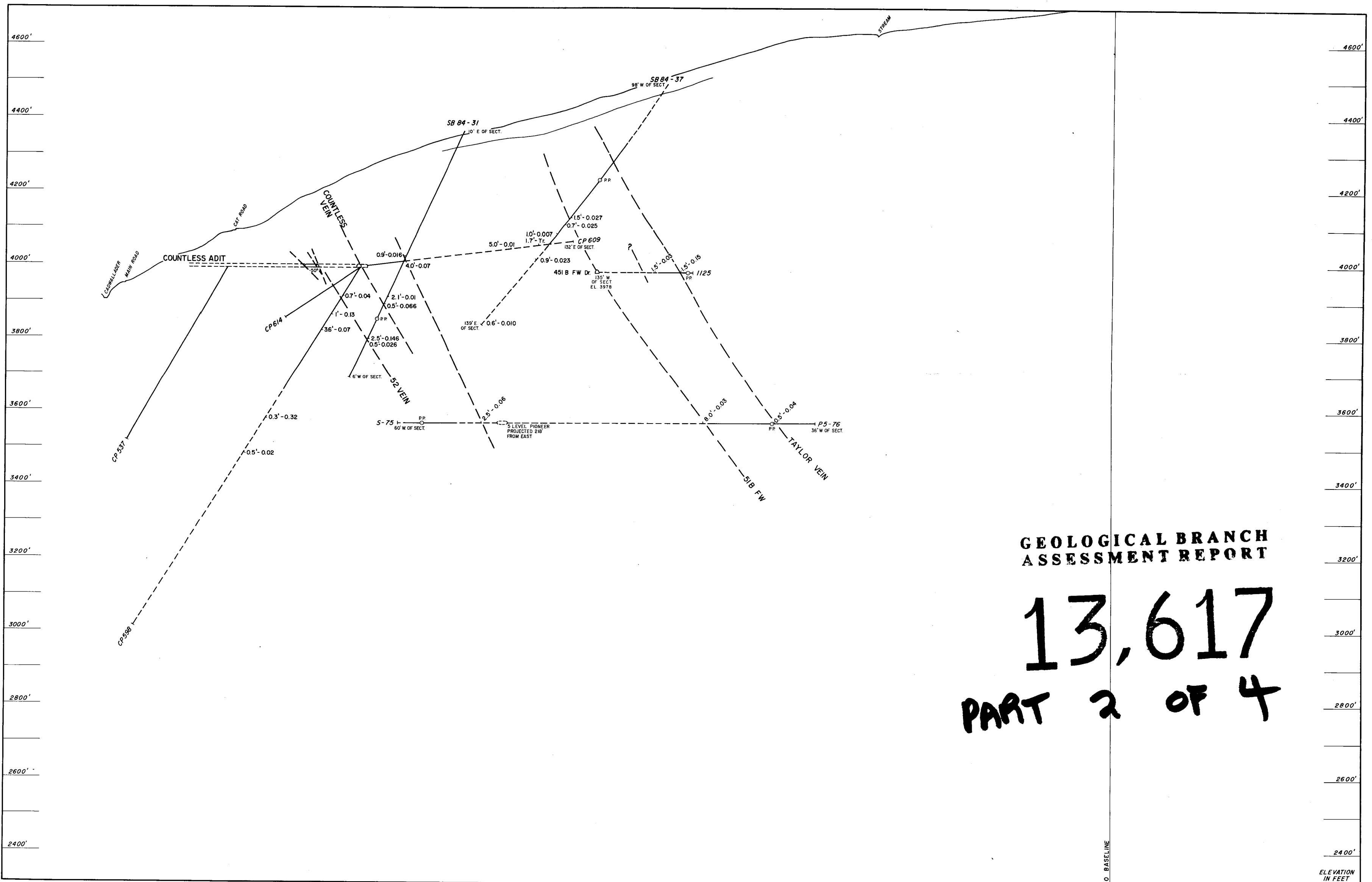
**GEOLOGICAL BRANCH  
ASSESSMENT REPORT**

**13,617**  
**PART 2 OF 4**

<small>VERTICAL SECTION</small> 	<small>MAP SCALE</small> FT. 100 0 100 200 FT.	<small>REVISIONS</small> <table border="1"> <tr><td>No.</td><td>Date</td><td>MADE BY</td><td>DESCRIPTION</td></tr> <tr><td>1</td><td></td><td></td><td></td></tr> <tr><td>2</td><td></td><td></td><td></td></tr> <tr><td>3</td><td></td><td></td><td></td></tr> <tr><td>4</td><td></td><td></td><td></td></tr> <tr><td>5</td><td></td><td></td><td></td></tr> </table>	No.	Date	MADE BY	DESCRIPTION	1				2				3				4				5				<table border="1"> <tr><td>DATE</td><td>DRAWN BY</td><td>CHECKED</td><td>APPROVED</td></tr> <tr><td>JAN. 1985</td><td></td><td></td><td></td></tr> </table>	DATE	DRAWN BY	CHECKED	APPROVED	JAN. 1985				<table border="1"> <tr><td>OFFICE</td><td>DEPARTMENT</td></tr> <tr><td></td><td></td></tr> </table>	OFFICE	DEPARTMENT			<table border="1"> <tr><td>MAP INDEX NUMBER</td><td>SCALE</td><td>DRAWING NUMBER</td></tr> <tr><td></td><td>1" = 200'</td><td>4 - 20</td></tr> </table>	MAP INDEX NUMBER	SCALE	DRAWING NUMBER		1" = 200'	4 - 20
	No.	Date	MADE BY	DESCRIPTION																																											
	1																																														
	2																																														
	3																																														
4																																															
5																																															
DATE	DRAWN BY	CHECKED	APPROVED																																												
JAN. 1985																																															
OFFICE	DEPARTMENT																																														
MAP INDEX NUMBER	SCALE	DRAWING NUMBER																																													
	1" = 200'	4 - 20																																													
<small>NTS</small>																																															
<small>BRALORNE PROJECT</small>																																															
<small>VERTICAL SECTION</small>																																															
<small>SECTION 32+00 E</small>																																															
<small>LOOKING NORTHWEST</small>																																															

<b>E &amp; B Explorations Inc.</b>		<b>BRALORNE PROJECT</b> VERTICAL SECTION <b>SECTION 32+00 E</b> LOOKING NORTHWEST	
<small>DATE</small> JAN. 1985	<small>DRAWN BY</small> 	<small>CHECKED</small> 	<small>APPROVED</small> 
<small>OFFICE</small> 	<small>DEPARTMENT</small> 	<small>MAP INDEX NUMBER</small> 	<small>DRAWING NUMBER</small> 4 - 20

ELEVATION  
IN FEET



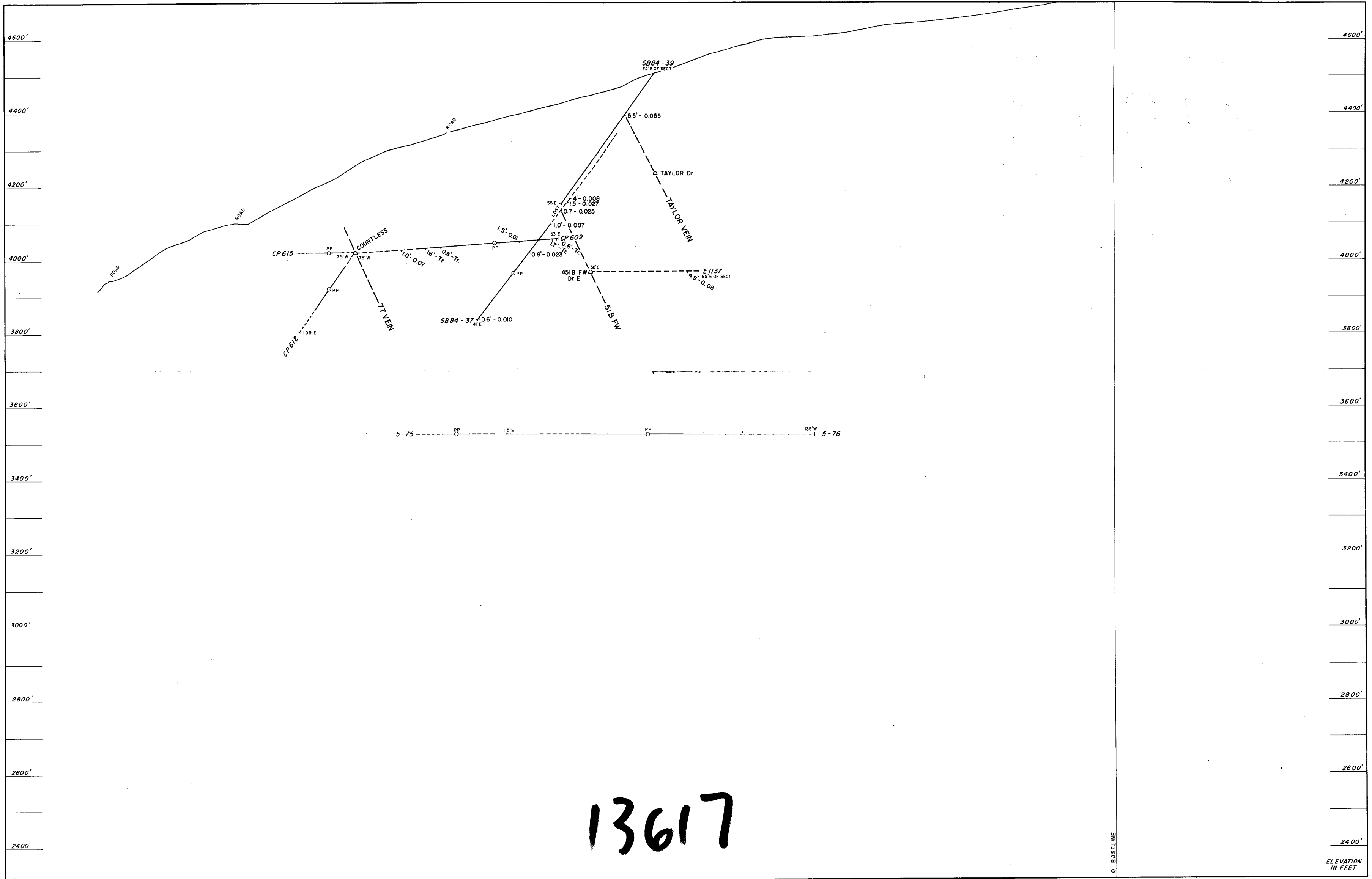
**GEOLOGICAL BRANCH  
ASSESSMENT REPORT**

**13,617**  
**PART 2 OF 4**

O. BASELINE

ELEVATION  
IN FEET

MAP SCALE 	No. 1 Date MADE BY DESCRIPTION		BRALORNE PROJECT VERTICAL SECTION SECTION 33+00 E LOOKING NORTHWEST		
	REVISIONS 1 2 3 4 5		MAP INDEX NUMBER SCALE 1" = 200'		DRAWING NUMBER 4 - 21
	DATE JAN 1985		DRAWN BY CHECKED APPROVED	OFFICE DEPARTMENT	
	NTS _____				

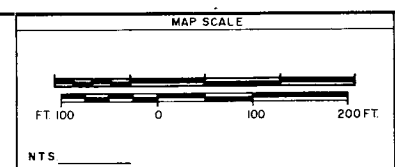


13617

O. BASELINE

ELEVATION IN FEET

13617 PART 2 OF 4

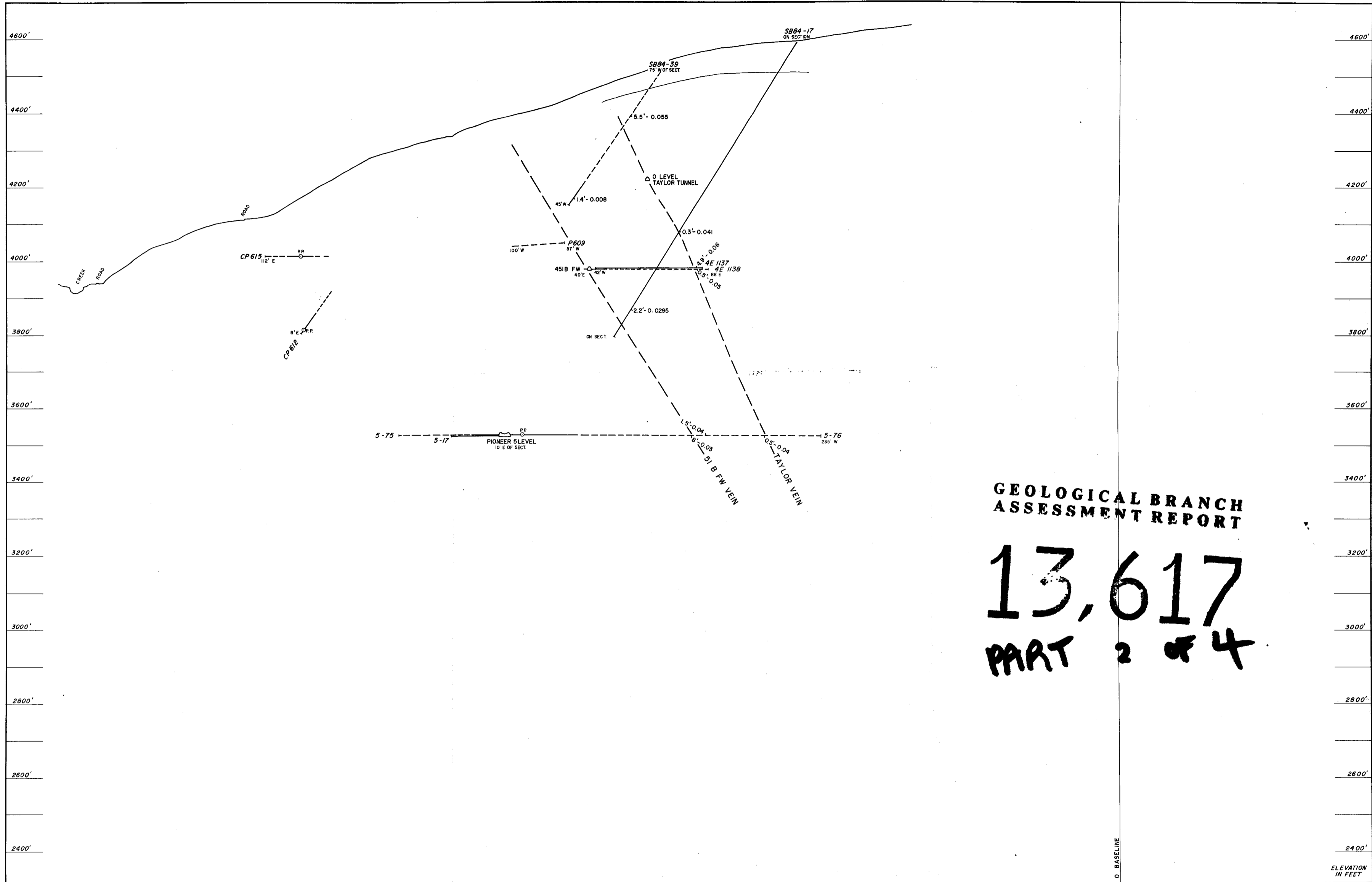


No.	Date	MADE BY	DESCRIPTION
1			
2			
3			
4			
5			

**EB** E & B Explorations Inc.

DATE	DRAWN BY	CHECKED	APPROVED
JAN 1985			

BRALORNE PROJECT			
VERTICAL SECTION			
SECTION 34+00 E			
LOOKING NORTHWEST			
MAP INDEX NUMBER	SCALE	DRAWING NUMBER	
	1" = 200'	4 - 22	

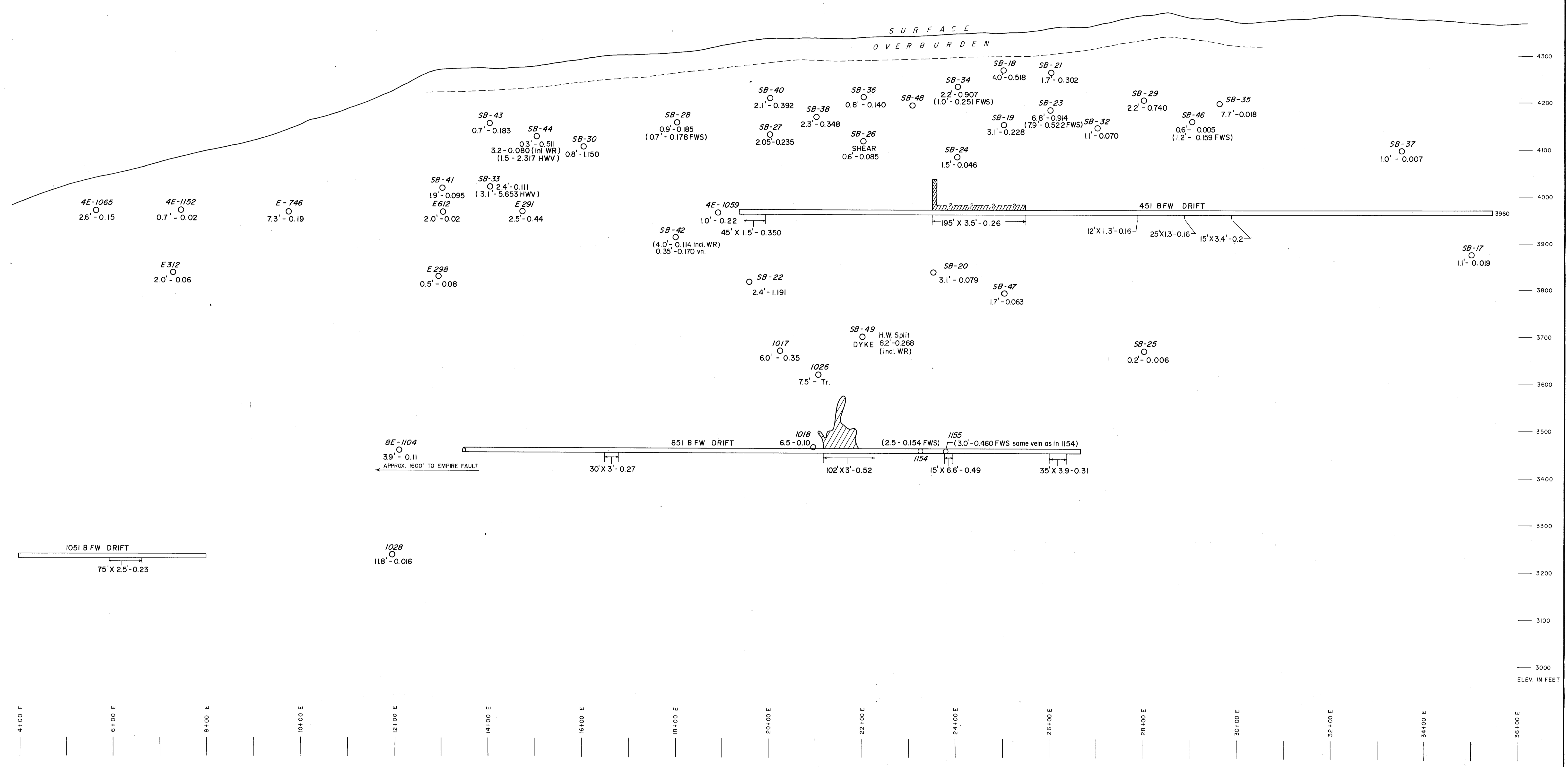


GEOLOGICAL BRANCH  
ASSESSMENT REPORT

13,617  
PART 2 OF 4

MAP SCALE  FT. 100 0 100 200 FT N.T.S.	No. 1 Date 1/15/85 MADE BY DESCRIPTION	E & B Explorations Inc. OFFICE _____ DEPARTMENT _____	BRALORNE PROJECT VERTICAL SECTION SECTION 35+00 E LOOKING NORTHWEST	
	DATE JAN. 1985 DRAWN BY _____ CHECKED _____ APPROVED _____		MAP INDEX NUMBER _____ SCALE 1" = 200' DRAWING NUMBER 4-23	





GEOLOGICAL BRANCH  
ASSESSMENT REPORT

13,617

PART 2 OF 4

LEGEND  
○ DRILL HOLE INTERCEPTS

MAP SCALE 	No. 1 Date MADE BY DESCRIPTION		BRALORNE PROJECT LONGITUDINAL SECTION VERTICAL PROJECTION 51 B FW	
	DATE DRAWN BY CHECKED APPROVED		OFFICE DEPARTMENT	MAP INDEX NUMBER SCALE DRAWING NUMBER
N.T.S.	11-26-84 J.v.V.	1" = 100 Feet	5	

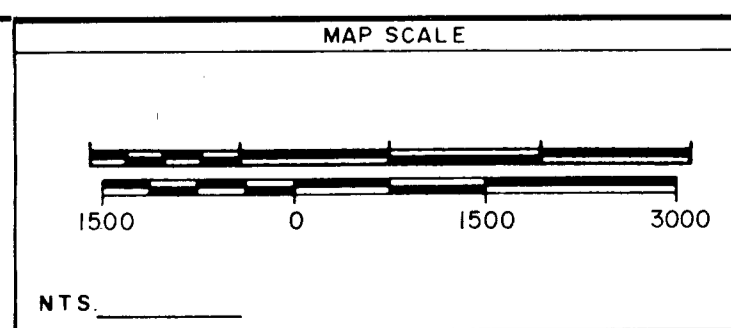


GEOLOGICAL BRANCH  
ASSESSMENT REPORT

13,617  
PART 2 OF 4

1985 EXPLORATION AREAS

MINI 100



No.	Date	MADE BY	DESCRIPTION
1	3/15/85	JLV	
2			
3			
4			
5			

DATE	DRAWN BY	CHECKED	APPROVED
JULY 1981	JAN		

**E & B Explorations Inc.**

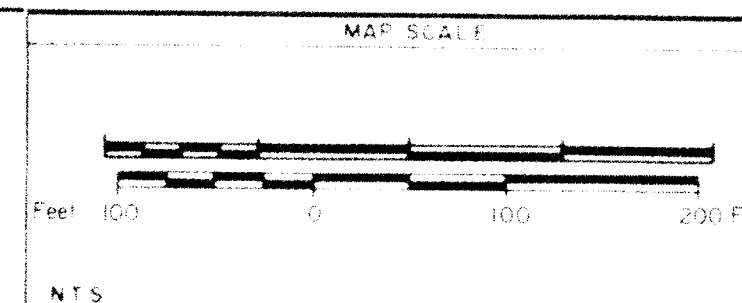
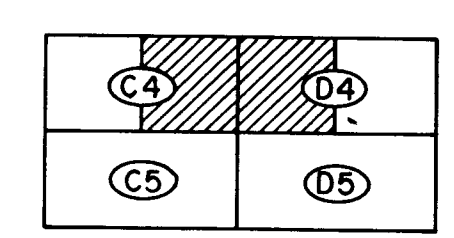
OFFICE	DEPARTMENT
VANCOUVER	

BRALORNE PROJECT		
PROPOSED AREAS OF EXPLORATION - 1985		
MAP INDEX NUMBER	SCALE	DRAWING NUMBER
	1" = 1500'	7



GEOLOGICAL BRANCH  
ASSESSMENT REPORT


**13,617**  
**PAGE 2 OF 4**



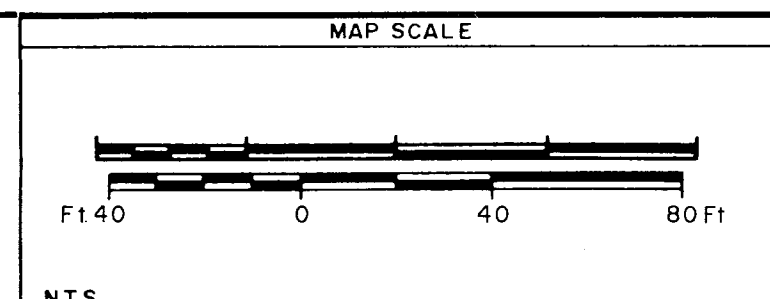
DATE	DRAWN BY	CHECKED	APPROVED

**E & B** E & B Explorations Inc.

BRALORNE PROJECT  
800 LEVEL  
DRILL HOLE PLAN



- LEGEND**
- ROCK TYPES**
- OVERBURDEN
  - BRALORNE DIORITE
  - +++ SODA GRANITE
  - AAA ALBITITE DYKES
  - |||| LAMPHYROPHERE DYKES
  - Grst GREENSTONE
  - Brcc Breccia
  - Qtz QUARTZ
  - Alt ALTERATION
  - Sil SILICIFICATION
  - Sulphides
- STRUCTURE**
- 45° DIPS
  - JOINTS
  - FAULTS
  - SHEARS
  - pp ○ PIERCE POINT
  - △ DRIFT
  - DRILL HOLE OFF SECTION
  - 2.5' - 013 FOOTAGE - Au O<sub>2</sub>/T



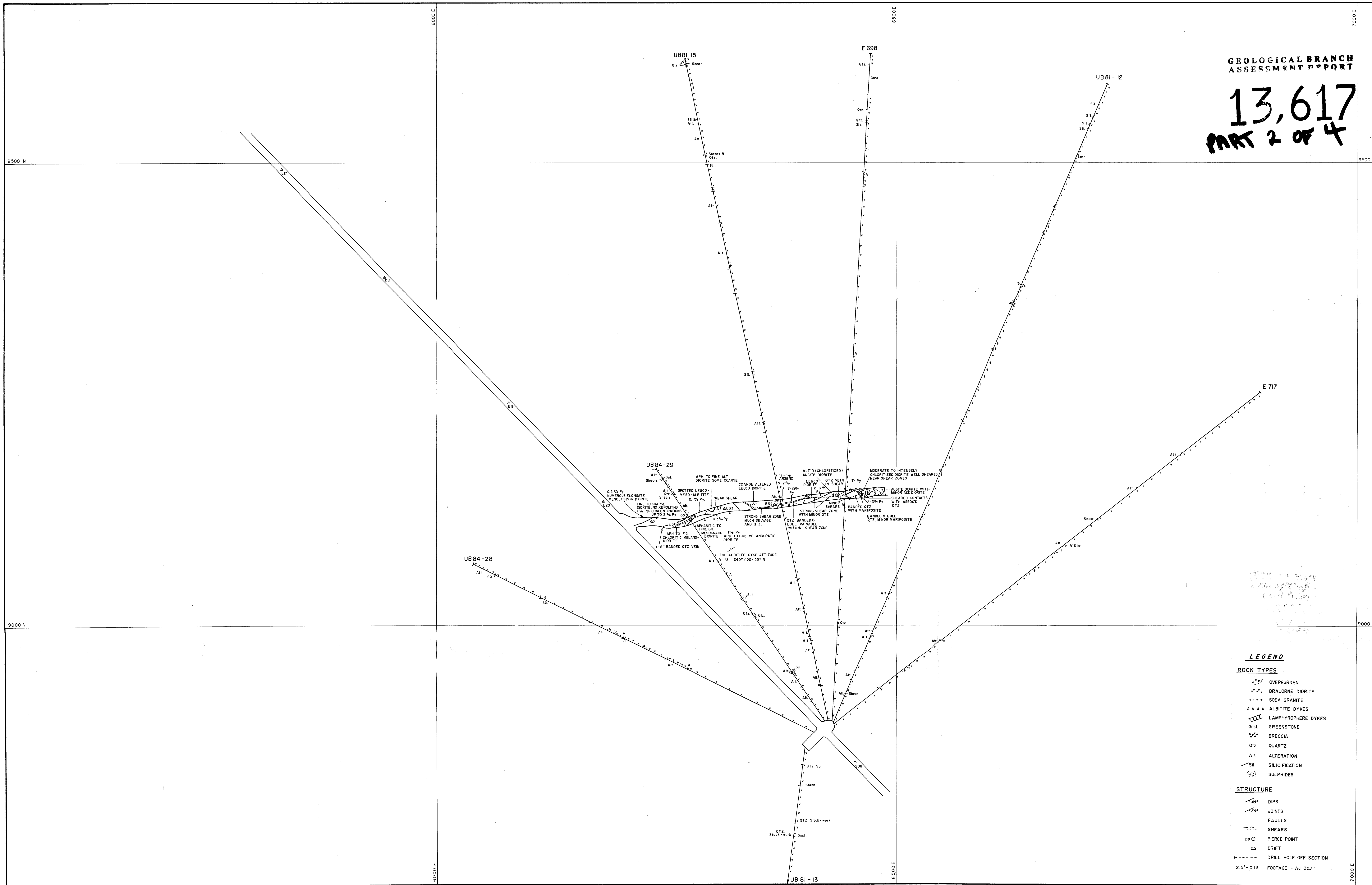
No	Date	MADE BY	DESCRIPTION
1			
2			
3			
4			
5			

DATE	DRAWN BY	CHECKED	APPROVED
JAN. 1985			
OFFICE	DEPARTMENT		

BRALORNE PROJECT 800 LEVEL 809 - 812 DRIVE EAST GEOLOGY & DRILLING		
MAP INDEX NUMBER	SCALE	DRAWING NUMBER
	1" = 40'	6-2

MANUAL 1219


13,617  
PART 2 OF 4



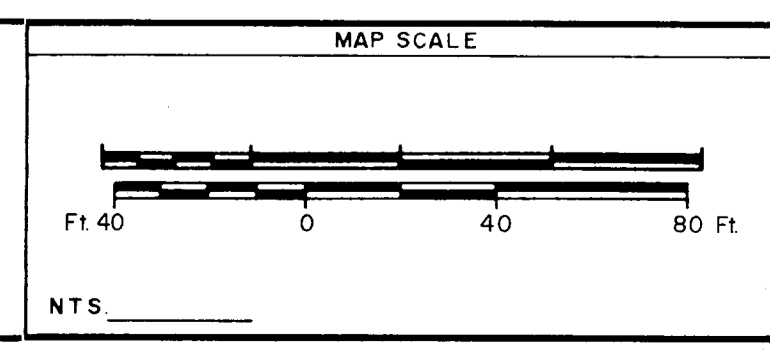
- LEGEND**
- ROCK TYPES**
- ○ ○ OVERBURDEN
  - ● ● BRALORNE DIORITE
  - +++ SODA GRANITE
  - AAA ALBITITE DYKES
  - AAA LAMPHYROPHRE DYKES
  - Gnst GREENSTONE
  - BRECCIA
  - Qtz QUARTZ
  - Alt ALTERATION
  - Sil SILICIFICATION
  - Sul SULPHIDES
- STRUCTURE**
- 45° DIPS
  - 30° JOINTS
  - FAULTS
  - SHEARS
  - pp ○ PIERCE POINT
  - DRIFT
  - DRILL HOLE OFF SECTION
  - 2.5'-0.13 FOOTAGE - Au Oz./T.

<p>MAP SCALE</p> <p>1" = 40'</p>	<p>No. Date MADE BY DESCRIPTION</p> <p>1</p> <p>2</p> <p>3</p> <p>4</p>	<p><b>E &amp; B Explorations Inc.</b></p> <p>OFFICE DEPARTMENT</p>	<p>BRALORNE PROJECT</p> <p>800 LEVEL</p> <p>813 DRIVE EAST</p> <p>GEOLOGY &amp; DRILLING</p>	
	<p>DATE DRAWN BY CHECKED APPROVED</p> <p>NTS</p>		<p>MAP INDEX NUMBER SCALE DRAWING NUMBER</p> <p>1" = 40' 6-3</p>	

13,617  
PART 2 OF 4



No	Date	Made By	Description
1			
2			
3			
4			
5			

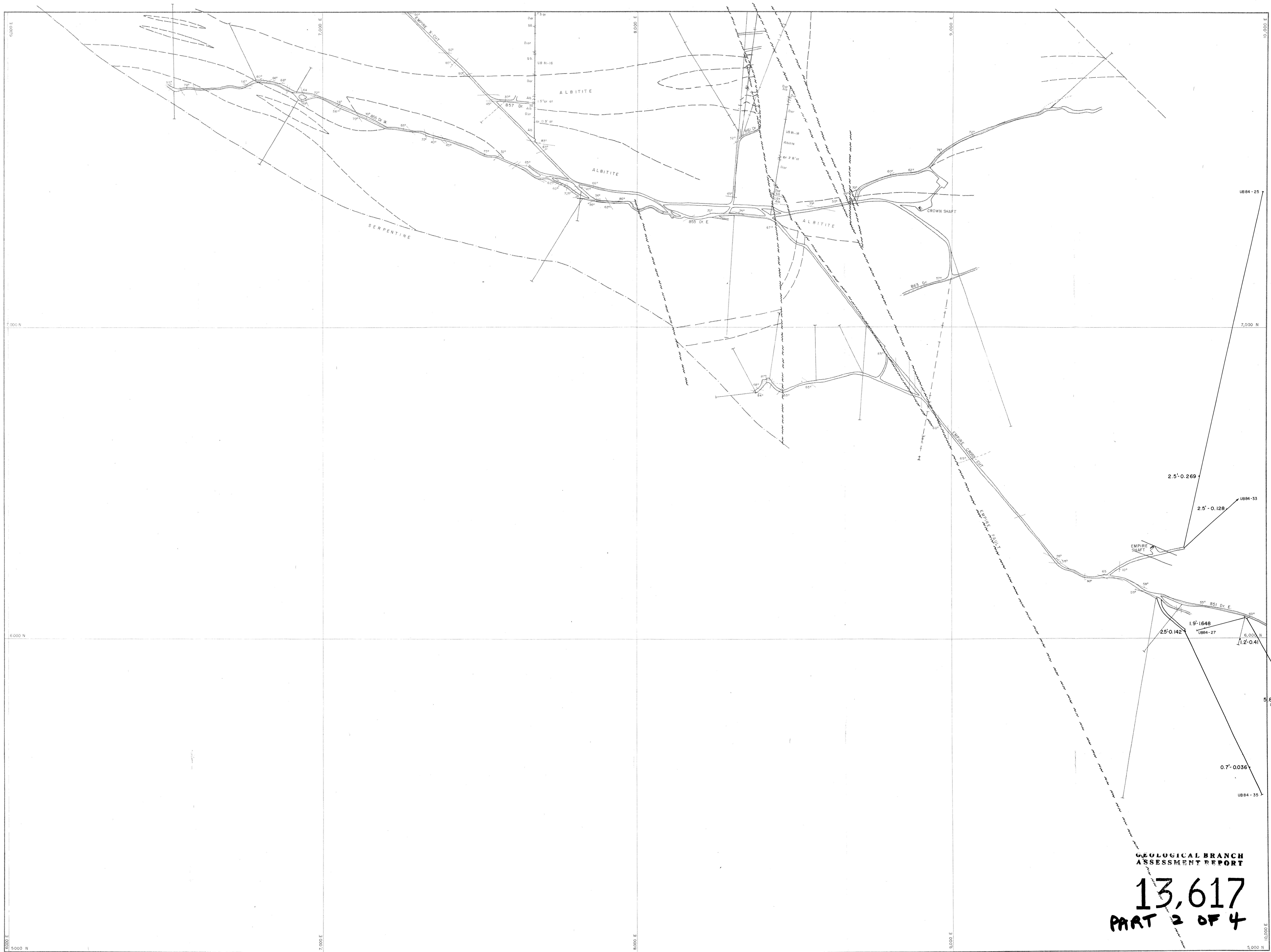


DATE	DRAWN BY	CHECKED	APPROVED
JAN 1985			

**E & B Explorations Inc.**

OFFICE \_\_\_\_\_ DEPARTMENT \_\_\_\_\_

BRALORNE PROJECT		
800 LEVEL		
851 FW DRIVE		
GEOLOGY & DRILLING		
MAP INDEX NUMBER	SCALE	DRAWING NUMBER
	1" = 40'	6-4



GEOLOGICAL BRANCH  
 ASSESSMENT REPORT  
**13,617**  
 PART 2 OF 4

	<p>MAP SCALE</p> <p>100 0 100 200 F E E T</p>	<table border="1" style="width: 100%; border-collapse: collapse;"> <tr> <th>NO.</th> <th>DATE</th> <th>MADE BY</th> <th>DESCRIPTION</th> </tr> <tr> <td>1</td> <td></td> <td></td> <td></td> </tr> <tr> <td>2</td> <td></td> <td></td> <td></td> </tr> <tr> <td>3</td> <td></td> <td></td> <td></td> </tr> <tr> <td>4</td> <td></td> <td></td> <td></td> </tr> <tr> <td>5</td> <td></td> <td></td> <td></td> </tr> </table>	NO.	DATE	MADE BY	DESCRIPTION	1				2				3				4				5				<p><b>E &amp; B Explorations Inc.</b></p>	<table border="1" style="width: 100%; border-collapse: collapse;"> <tr> <td colspan="2" style="text-align: center;">BRALORNE PROJECT</td> </tr> <tr> <td colspan="2" style="text-align: center;">800 LEVEL</td> </tr> <tr> <td colspan="2" style="text-align: center;">EMPIRE DRILLING</td> </tr> <tr> <td>MAP INDEX NUMBER</td> <td>SCALE</td> </tr> <tr> <td></td> <td>1" = 100'</td> </tr> <tr> <td>DRAWING NUMBER</td> <td></td> </tr> <tr> <td></td> <td>6-5</td> </tr> </table>	BRALORNE PROJECT		800 LEVEL		EMPIRE DRILLING		MAP INDEX NUMBER	SCALE		1" = 100'	DRAWING NUMBER			6-5
NO.	DATE	MADE BY	DESCRIPTION																																							
1																																										
2																																										
3																																										
4																																										
5																																										
BRALORNE PROJECT																																										
800 LEVEL																																										
EMPIRE DRILLING																																										
MAP INDEX NUMBER	SCALE																																									
	1" = 100'																																									
DRAWING NUMBER																																										
	6-5																																									



GEOLOGICAL BRANCH  
ASSESSMENT REPORT

13,617  
PART 2 OF 4

LEGEND

- RR — RIGHT RIB
- NR — NORTH RIB
- SR — SOUTH RIB
- FC — FACE
- FW — FOOTWALL
- HW — HANGING WALL
- V — VEIN
- B — BACK

11508 B — FC, 8.0' — 0.338  
Sample No. — Location, Width — Au Oz / Ton

<p>MAP SCALE</p> <p>1" = 20'</p>	<table border="1" style="width: 100%; border-collapse: collapse;"> <thead> <tr> <th>NO.</th> <th>DATE</th> <th>MADE BY</th> <th>DESCRIPTION</th> </tr> </thead> <tbody> <tr><td>1</td><td></td><td></td><td></td></tr> <tr><td>2</td><td></td><td></td><td></td></tr> <tr><td>3</td><td></td><td></td><td></td></tr> <tr><td>4</td><td></td><td></td><td></td></tr> <tr><td>5</td><td></td><td></td><td></td></tr> </tbody> </table>	NO.	DATE	MADE BY	DESCRIPTION	1				2				3				4				5				<table border="1" style="width: 100%; border-collapse: collapse;"> <thead> <tr> <th>DATE</th> <th>DRAWN BY</th> <th>CHECKED</th> <th>APPROVED</th> </tr> </thead> <tbody> <tr> <td>FEB 1985</td> <td>J.V.V.</td> <td></td> <td></td> </tr> </tbody> </table>	DATE	DRAWN BY	CHECKED	APPROVED	FEB 1985	J.V.V.			<p><b>E &amp; B Explorations Inc.</b></p>	<table border="1" style="width: 100%; border-collapse: collapse;"> <tr> <td colspan="4" style="text-align: center;">BRALORNE PROJECT</td> </tr> <tr> <td colspan="4" style="text-align: center;">800 LEVEL</td> </tr> <tr> <td colspan="4" style="text-align: center;">813 DRIVE EAST</td> </tr> <tr> <td colspan="4" style="text-align: center;">DRIFTING &amp; SAMPLING PLAN</td> </tr> <tr> <td>MAP INDEX NUMBER</td> <td>SCALE</td> <td colspan="2">DRAWING NUMBER</td> </tr> <tr> <td></td> <td>1" = 20'</td> <td colspan="2">6-6</td> </tr> </table>	BRALORNE PROJECT				800 LEVEL				813 DRIVE EAST				DRIFTING & SAMPLING PLAN				MAP INDEX NUMBER	SCALE	DRAWING NUMBER			1" = 20'	6-6	
NO.	DATE	MADE BY	DESCRIPTION																																																									
1																																																												
2																																																												
3																																																												
4																																																												
5																																																												
DATE	DRAWN BY	CHECKED	APPROVED																																																									
FEB 1985	J.V.V.																																																											
BRALORNE PROJECT																																																												
800 LEVEL																																																												
813 DRIVE EAST																																																												
DRIFTING & SAMPLING PLAN																																																												
MAP INDEX NUMBER	SCALE	DRAWING NUMBER																																																										
	1" = 20'	6-6																																																										