

Legend

CRETACEOUS - TERTIARY INTRUSIONS

- 4f FELDSPAR PORPHYRY - Pale grey to green, medium grained, blocky.
- 4e FELSITE - Pale to medium brown to grey, very fine grained, siliceous, minor pyrite.
- 4d BASALTIC DYKES - Dark grey - green - brown, fine grained, massive, minor pyrrhotite.
- 4c GRANODIORITE - Pale pink to grey, medium to coarse grained, equigranular.
- 4b HORNBLLENDE - Dark green - black, coarse grained, minor feldspar.
- 4a DIORITE - Dark green, fine to medium grained, xenolith - rich, foliated, gneissic, hornblende diorite to quartz diorite.

TERTIARY STRATIFIED ROCKS

- 3g BASALT - Dark green to black, very fine grained, massive.
- 3f ANDESITE - DACITE - Dark brown to green, fine grained, finely feldspar porphyritic.
- 3e SHALE - ARGILLITE - Black, fine grained, soft, fissile, carbonaceous.
- 3d SANDSTONE - GRIT - Dark brown, fine to coarse grained, interbedded with 3e, 3b, rare leaf imprints.
- 3c CHERT - Black, nodular.
- 3b PEBBLE CONGLOMERATE - Dark brown, subrounded to rounded clasts, polymictic.
- 3a COBBLE CONGLOMERATE - Dark green, subrounded clasts, up to 30 cm. across, mainly greenstone and diorite.

PALEOZOIC ROCKS

- 2e LIMESTONE - Grey, medium coarse grained, crystalline.
- 2d LIMESTONE - Creamy-brown, fine grained, micritic.
- 2c ARGILLITE - SILTSTONE - Black, fine grained, slaty to schistose.
- 2b BASALT - Dark green, chloritic, massive.
- 2a DOLOMITE - Brown, cherty.

ORDOVICIAN - DEVONIAN ROCKS

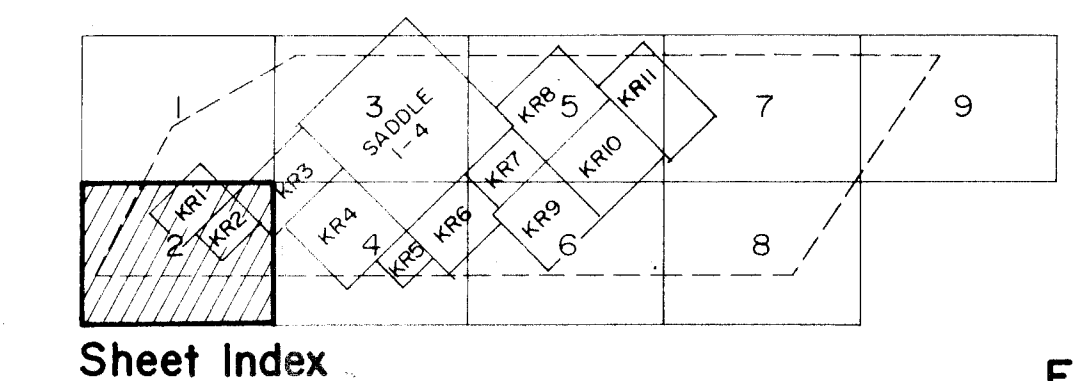
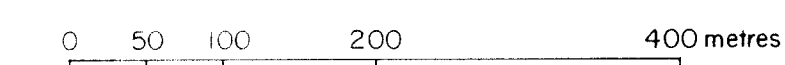
- 1 Undivided limestone, argillite.

Symbols

- Area of Outcrop
- Geological Contact (defined, assumed)
- Quartz vein w/ dip (defined, assumed)
- Bedding attitude
- Foliation attitude
- Dyke attitude
- Jointing attitude

**GEOLOGICAL BRANCH
ASSESSMENT REPORT**

14,210
PART 2 OF 2



REVISED	Klehini River (Saddle / KR Claims)	
Geology		
PROJ. No. Y76	SURVEY BY: A1, Delta Aerial	DATE: DEC 85
N.T.S. 14P77/10	DRAWN BY:	SCALE: 1:5 000
DWG. No.	NORANDA EXPLORATION	
	OFFICE: Whitehorse	

Fig. : 3

Legend

CRETACEOUS - TERTIARY INTRUSIONS

- 4f FELDSPAR PORPHYRY - Pale grey to green, medium grained, blocky.
- 4e FELSITE - Pale to medium brown to grey, very fine grained, siliceous, minor pyrite.
- 4d BASALTIC DYKES - Dark grey-green-brown, fine grained, massive, minor pyrrhotite.
- 4c GRANDIORITY - Pale pink to grey, medium to coarse grained, equigranular.
- 4b HORNBLENDE - Dark green-black, coarse grained, minor feldspar.
- 4a DIORITE - Dark green, fine to medium grained, xenolith-rich, foliated, gneissic, hornblende diorite to quartz diorite.

TERTIARY STRATIFIED ROCKS

- 3g BASALT - Dark green to black, very fine grained, massive.
- 3f ANDESITE-DACITE - Dark brown to green, fine grained, finely feldspar porphyritic.
- 3e SHALE-ARGILLITE - Black, fine grained, soft, fissile, carbonaceous.
- 3d SANDSTONE-GRIT - Dark brown, fine to coarse grained, interbedded with 3e, 3b, rare leaf imprints.
- 3c CHERT - Black, nodular.
- 3b PEBBLE CONGLOMERATE - Dark brown, subrounded to rounded clasts, polymictic.
- 3a COBBLE CONGLOMERATE - Dark green, subrounded clasts, up to 30 cm across, mainly greenstone and diorite.

PALEOZOIC ROCKS

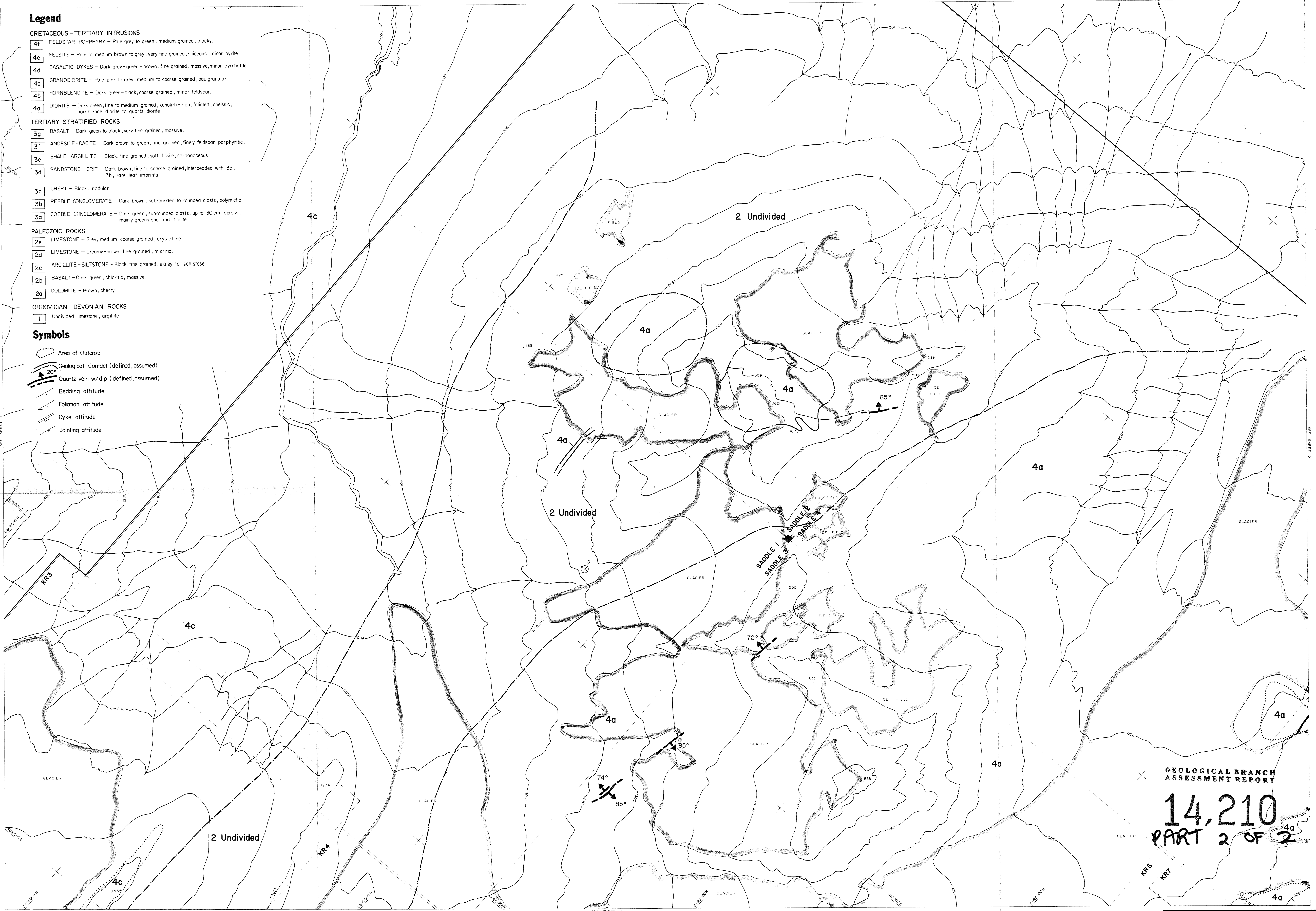
- 2e LIMESTONE - Grey, medium coarse grained, crystalline.
- 2d LIMESTONE - Creamy-brown, fine grained, micritic.
- 2c ARGILLITE-SILTSTONE - Black, fine grained, slaty to schistose.
- 2b BASALT - Dark green, chloritic, massive.
- 2a DOLOMITE - Brown, cherty.

ORDOVICIAN - DEVONIAN ROCKS

- 1 Undivided limestone, argillite.

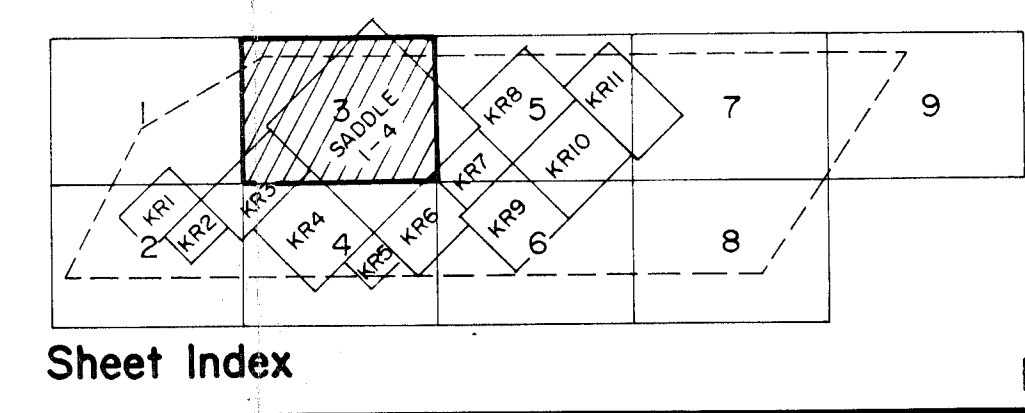
Symbols

- Area of Outcrop
- Geological Contact (defined, assumed)
- Quartz vein w/dip (defined, assumed)
- Bedding attitude
- Foliation attitude
- Dyke attitude
- Jointing attitude



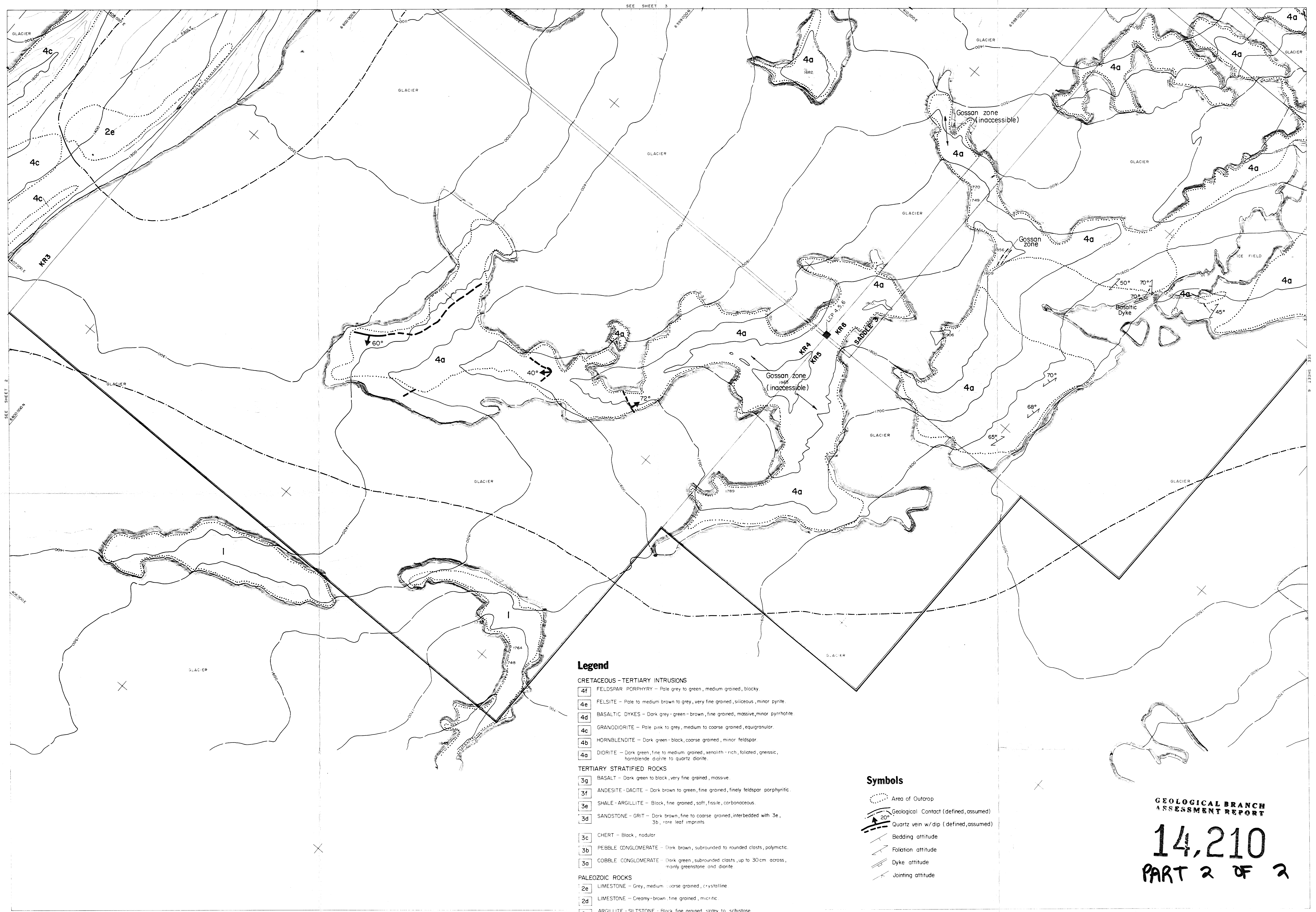
GEOLOGICAL BRANCH
ASSESSMENT REPORT

14,210
PART 2 OF 2



REVISED	Klehini River (Saddle/KR Claims)	
	Geology	
PROJ. No. Y76	SURVEY BY A1, Delta Aerial	DATE DEC 85
NET 14P7/10	DRAWN BY	SCALE 1:5000
DWG. No.	NORANDA EXPLORATION	
	OFFICE Whitehorse	

Fig. : 4



Legend

CRETACEOUS - TERTIARY INTRUSIONS

- 4f FELDSPAR PORPHYRY - Pale grey to green, medium grained, blocky.
- 4e FELSITE - Pale to medium brown to grey, very fine grained, siliceous, minor pyrite.
- 4d BASALTIC DYKES - Dark grey-green-brown, fine grained, massive, minor pyrrhotite.
- 4c GRANODIORITE - Pale pink to grey, medium to coarse grained, equigranular.
- 4b HORNBLENDEITE - Dark green-black, coarse grained, minor feldspar.
- 4a DIORITE - Dark green, fine to medium grained, xenolith-rich, foliated, gneissic, hornblende diorite to quartz diorite.

TERTIARY STRATIFIED ROCKS

- 3g BASALT - Dark green to black, very fine grained, massive.
- 3f ANDESITE-DACITE - Dark brown to green, fine grained, finely feldspar porphyritic.
- 3e SHALE-ARGILLITE - Black, fine grained, soft, fissile, carbonaceous.
- 3d SANDSTONE - GRIT - Dark brown, fine to coarse grained, interbedded with 3e, 3b, rare leaf imprints.
- 3c CHERT - Black, nodular.
- 3b PEBBLE CONGLOMERATE - Dark brown, subrounded to rounded clasts, polymictic.
- 3a COBBLE CONGLOMERATE - Dark green, subrounded clasts, up to 30cm across, mainly greenstone and diorite.

PALEOZOIC ROCKS

- 2e LIMESTONE - Grey, medium to coarse grained, crystalline.
- 2d LIMESTONE - Creamy-brown, fine grained, micritic.
- 2c ARGILLITE - SILTSTONE - Black, fine grained, silty to schistose.
- 2b BASALT - Dark green, chloritic, massive.
- 2a DOLOMITE - Brown, cherty.

ORDOVICIAN - DEVONIAN ROCKS

- 1 Undivided limestone, argillite.

Symbols

- Area of Outcrop
- Geological Contact (defined, assumed)
- Quartz vein w/ dip (defined, assumed)
- Bedding attitude
- Foliation attitude
- Dyke attitude
- Jointing attitude

GEOLOGICAL BRANCH ASSESSMENT REPORT

14,210
PART 2 OF 2

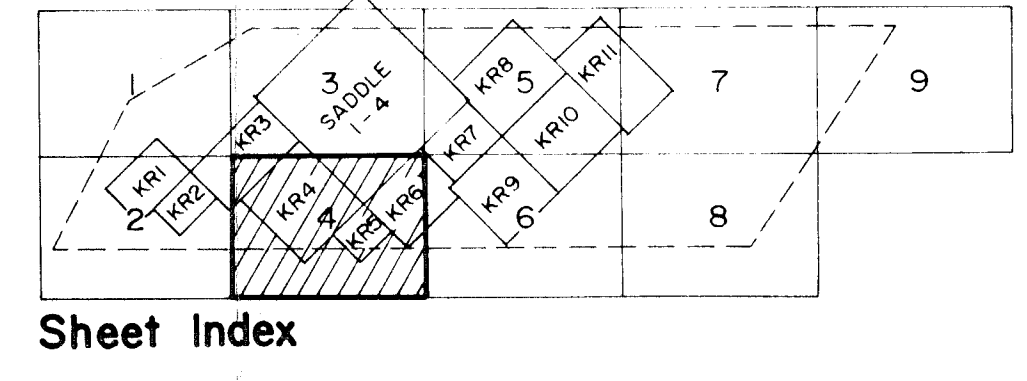
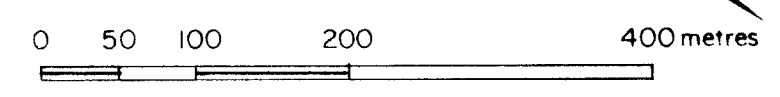


Fig. : 5

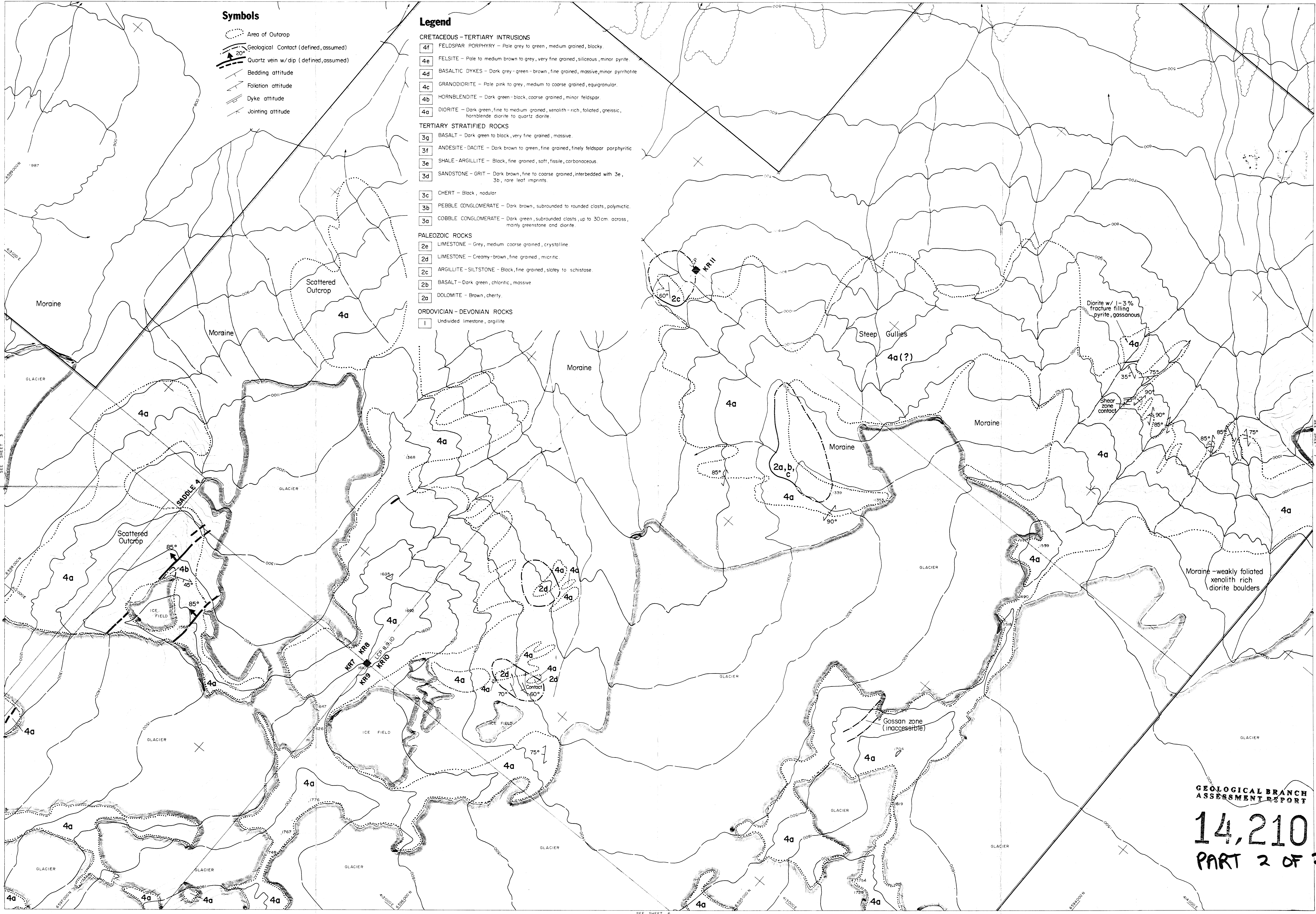
REVISED	Klehini River (Saddle / KR Claims)		
Geology			
PROJ. No. Y76	DRAWN BY: Al, Delta Aerial	DATE: DEC 85	SCALE: 1:5000
DWG. No. 14,210/P77/10	NORANDA EXPLORATION Whitehorse		

Symbols

- Area of Outcrop
- Geological Contact (defined, assumed)
- Quartz vein w/dip (defined, assumed)
- Bedding attitude
- Foliation attitude
- Dyke attitude
- Jointing attitude

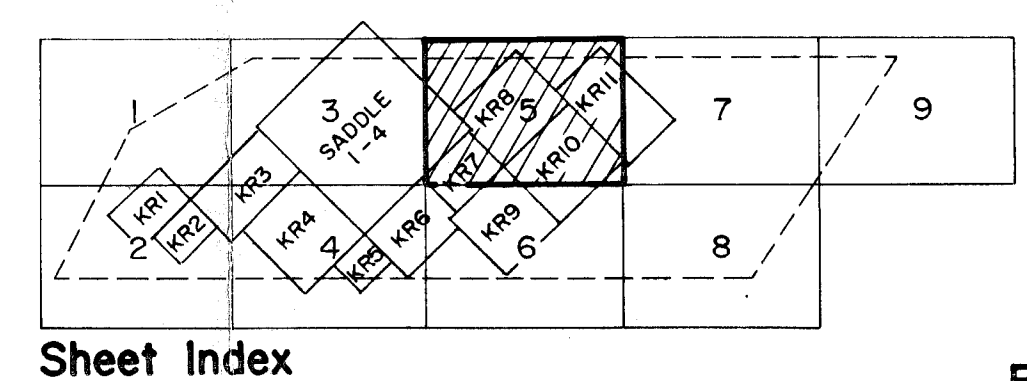
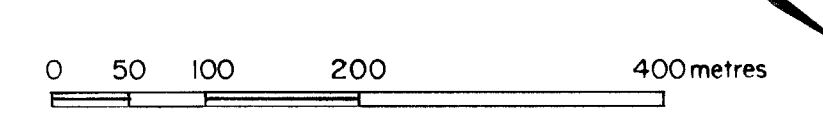
Legend

- CRETACEOUS - TERTIARY INTRUSIONS**
- 4f** FELDSPAR PORPHYRY - Pale grey to green, medium grained, blocky
 - 4e** FELSITE - Pale to medium brown to grey, very fine grained, siliceous, minor pyrite
 - 4d** BASALTIC DYKES - Dark grey - green - brown, fine grained, massive, minor pyrrhotite
 - 4c** GRANODIORITE - Pale pink to grey, medium to coarse grained, equigranular
 - 4b** HORNBLENDE - Dark green - black, coarse grained, minor feldspar
 - 4a** DIORITE - Dark green, fine to medium grained, xenolith - rich, foliated, gneissic, hornblende diorite to quartz diorite
- TERTIARY STRATIFIED ROCKS**
- 3g** BASALT - Dark green to black, very fine grained, massive
 - 3f** ANDESITE - DACITE - Dark brown to green, fine grained, finely feldspar porphyritic
 - 3e** SHALE - ARGILLITE - Black, fine grained, soft, fissile, carbonaceous
 - 3d** SANDSTONE - GRIT - Dark brown, fine to coarse grained, interbedded with 3e, 3b, rare leaf imprints
 - 3c** CHERT - Black, nodular
 - 3b** PEBBLE CONGLOMERATE - Dark brown, subrounded to rounded clasts, polymictic
 - 3a** COBBLE CONGLOMERATE - Dark green, subrounded clasts, up to 30 cm. across, mainly greenstone and diorite
- PALEOZOIC ROCKS**
- 2e** LIMESTONE - Grey, medium coarse grained, crystalline
 - 2d** LIMESTONE - Creamy-brown, fine grained, micritic
 - 2c** ARGILLITE - SILTSTONE - Black, fine grained, slaty to schistose
 - 2b** BASALT - Dark green, chloritic, massive
 - 2a** DOLOMITE - Brown, cherty
- ORDOVICIAN - DEVONIAN ROCKS**
- 1** Undivided limestone, argillite



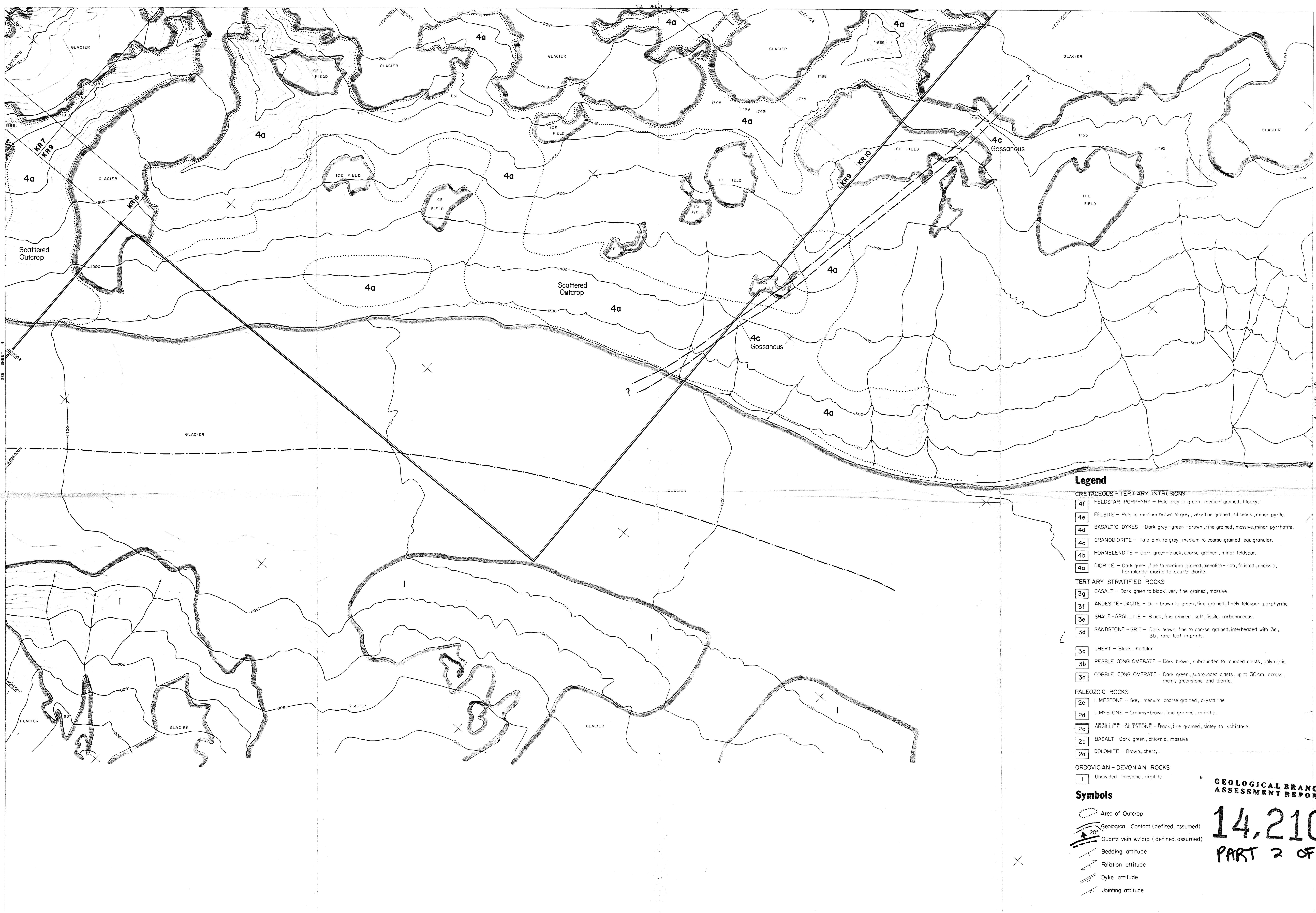
GEOLOGICAL BRANCH
ASSESSMENT REPORT

14,210
PART 2 OF 2



REVISED	Klehini River (Saddle/KR Claims)	
	Geology	
PROJ. No. 776	SURVEY BY: AI / Delta Aerial	DATE: DEC 85
ACTS. 14 P 77/10	DRAWN BY:	SCALE: 1:5 000
EDWG. No.	NORANDA EXPLORATION	
	OFFICE: Whitehorse	

Fig. 6



Legend

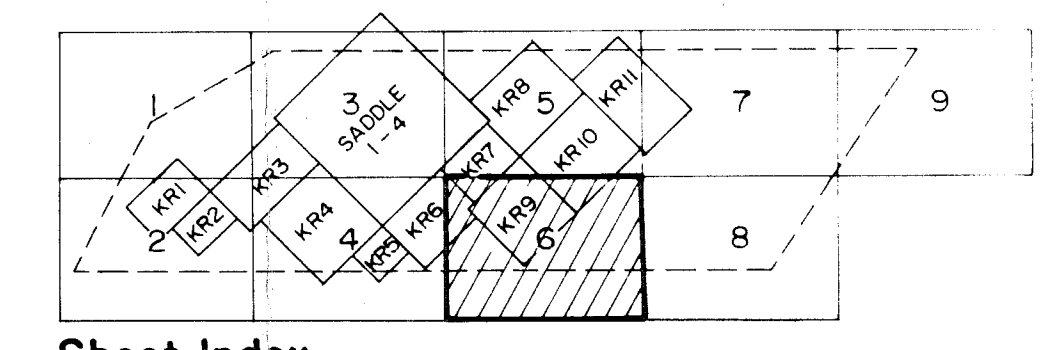
- CRETACEOUS - TERTIARY INTRUSIONS**
- 4f FELDSPAR PORPHYRY - Pale grey to green, medium grained, blocky.
 - 4e FELSITE - Pale to medium brown to grey, very fine grained, siliceous, minor pyrite.
 - 4d BASALTIC DYKES - Dark grey-green-brown, fine grained, massive, minor pyrrhotite.
 - 4c GRANODIORITE - Pale pink to grey, medium to coarse grained, equigranular.
 - 4b HORNBLENDITE - Dark green-black, coarse grained, minor feldspar.
 - 4a DIORITE - Dark green, fine to medium grained, xenolith-rich, foliated, gneissic, hornblende diorite to quartz diorite.
- TERTIARY STRATIFIED ROCKS**
- 3g BASALT - Dark green to black, very fine grained, massive.
 - 3f ANDESITE-DACITE - Dark brown to green, fine grained, finely feldspar porphyritic.
 - 3e SHALE-ARGILLITE - Black, fine grained, soft, fissile, carbonaceous.
 - 3d SANDSTONE - GRIT - Dark brown, fine to coarse grained, interbedded with 3e, 3b, rare leaf imprints.
 - 3c CHERT - Black, nodular.
 - 3b PEBBLE CONGLOMERATE - Dark brown, subrounded to rounded clasts, polymictic.
 - 3a COBBLE CONGLOMERATE - Dark green, subrounded clasts, up to 30 cm across, mainly greenstone and diorite.
- PALEOZOIC ROCKS**
- 2e LIMESTONE - Grey, medium coarse grained, crystalline.
 - 2d LIMESTONE - Creamy-brown, fine grained, micritic.
 - 2c ARGILLITE - SILTSTONE - Black, fine grained, slaty to schistose.
 - 2b BASALT - Dark green, chloritic, massive.
 - 2a DOLOMITE - Brown, cherty.
- ORDOVICIAN - DEVONIAN ROCKS**
- 1 Undivided limestone, argillite.

Symbols

- Area of Outcrop
- Geological Contact (defined, assumed)
- Quartz vein w/ dip (defined, assumed)
- Bedding attitude
- Foliation attitude
- Dyke attitude
- Jointing attitude

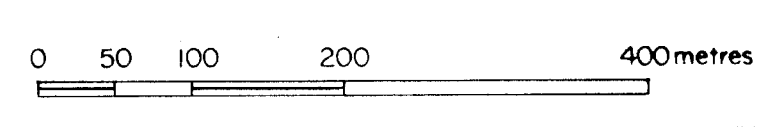
GEOLOGICAL BRANCH ASSESSMENT REPORT

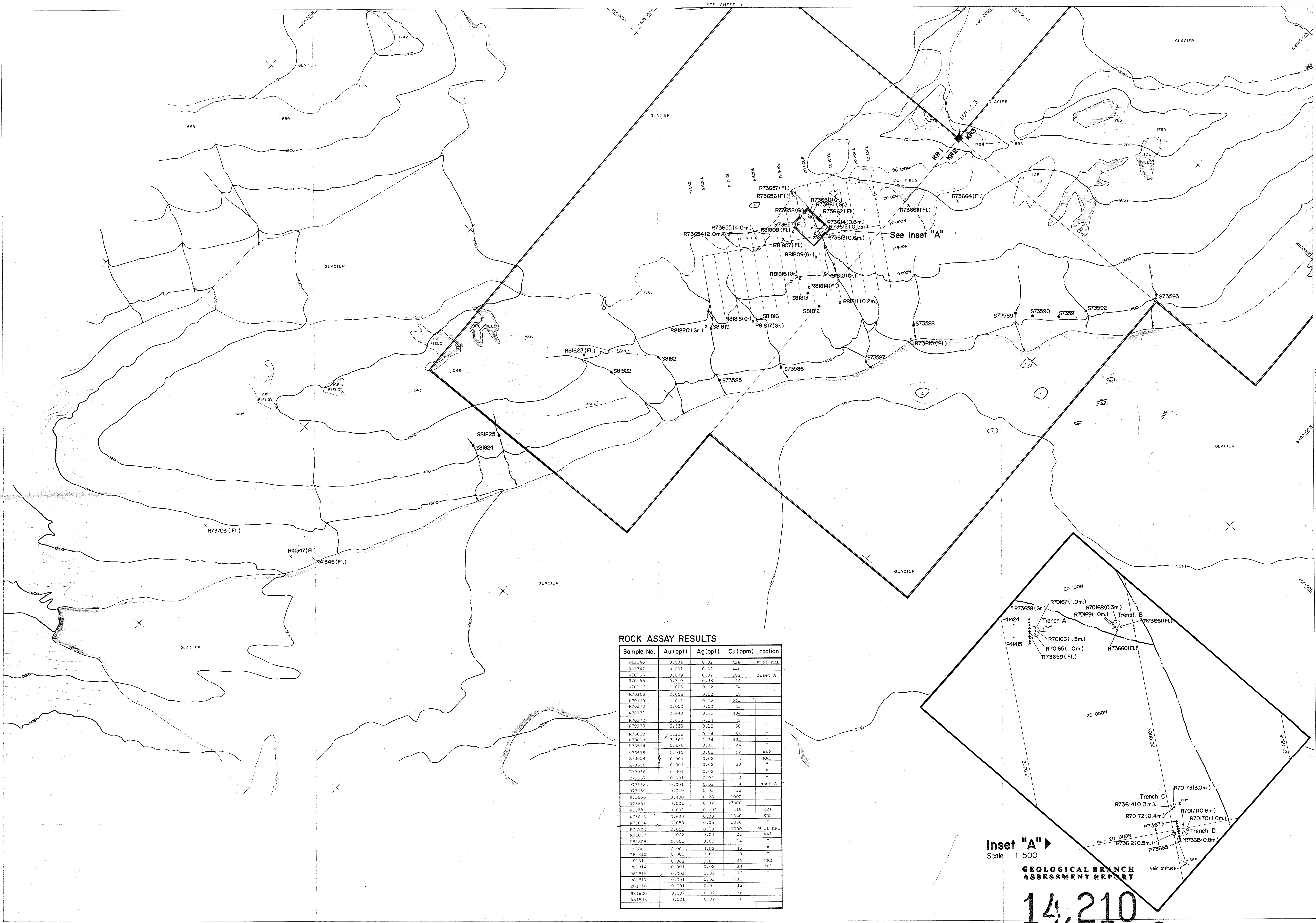
14,210
PART 2 OF 2



REVISED	Klehini River (Saddle / KR Claims)	
	Geology	
PROJ. No. Y76	SURVEY BY: Al, Delta Aerial	DATE: DEC 85
NO. 14 210	DRAWN BY: []	SCALE: 1:5000
DWG. No.	NORANDA EXPLORATION	
	Whitehorse	

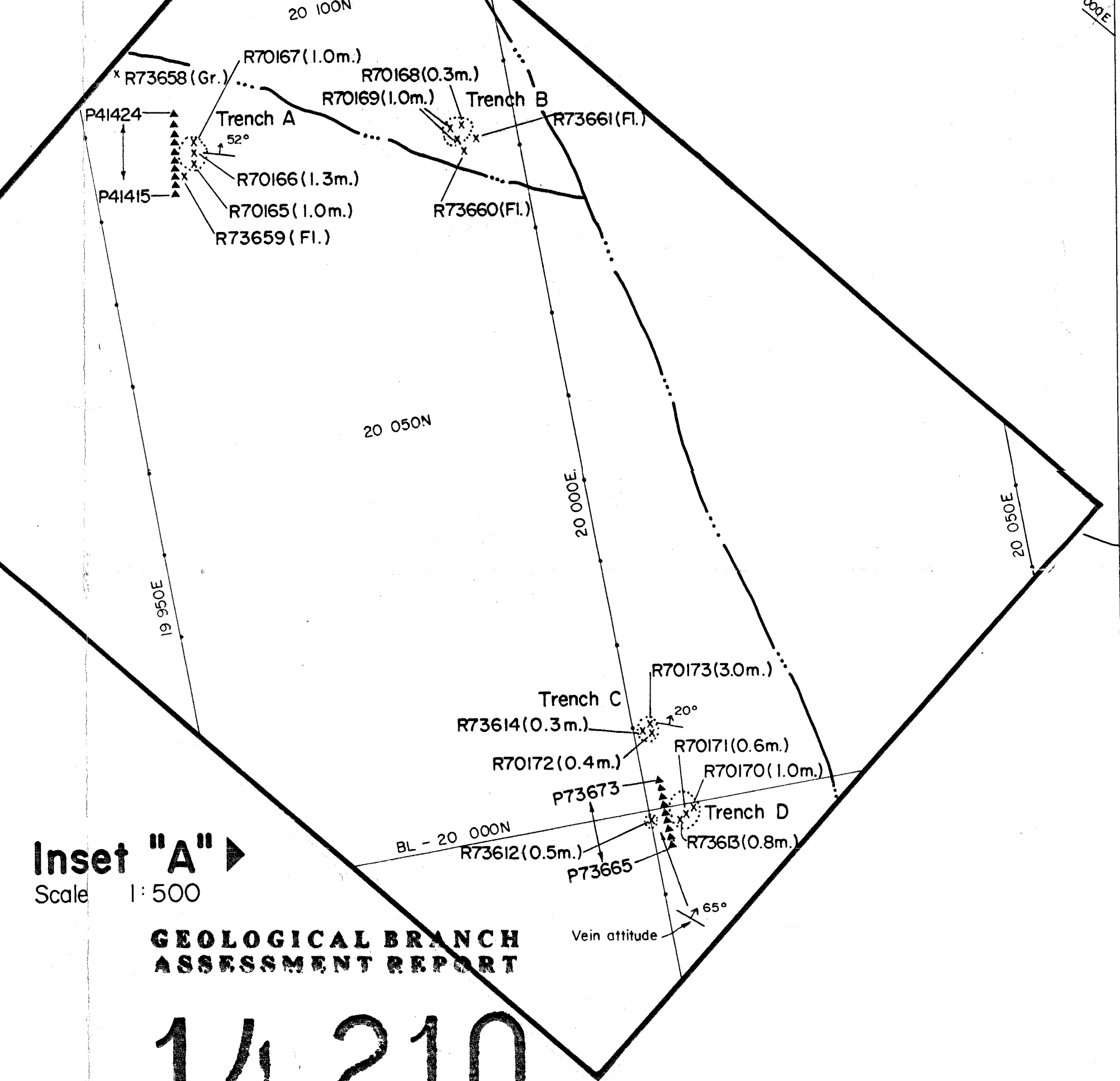
Fig. : 7





ROCK ASSAY RESULTS

Sample No.	Au (opt)	Ag (opt)	Cu (ppm)	Location
R41346	0.001	0.02	428	W of KR1
R41347	0.001	0.02	440	"
R70165	0.009	0.02	282	Inset A
R70166	0.310	0.28	244	"
R70167	0.005	0.02	74	"
R70168	0.056	0.02	18	"
R70169	0.001	0.02	224	"
R70170	0.002	0.02	42	"
R70171	2.440	0.86	494	"
R70172	0.035	0.04	22	"
R70173	0.330	0.16	50	"
R73612	0.216	0.14	168	"
R73613	1.500	1.34	322	"
R73614	0.176	0.10	24	"
R73615	0.015	0.02	52	KR2
R73654	0.001	0.02	4	KR1
R73655	0.001	0.02	30	"
R73656	0.001	0.02	6	"
R73657	0.001	0.02	2	"
R73658	0.001	0.02	4	Inset A
R73659	0.019	0.02	32	"
R73660	0.400	0.28	1000	"
R73661	0.001	0.02	17000	"
R73662	0.001	0.104	118	KR1
R73663	0.620	0.30	1040	KR2
R73664	0.050	0.06	1360	"
R73703	0.001	0.10	1900	W of KR1
R81807	0.002	0.02	22	KR1
R81808	0.001	0.02	14	"
R81809	0.001	0.02	46	"
R81810	0.001	0.02	10	"
R81811	0.001	0.02	46	KR2
R81814	0.001	0.02	14	KR1
R81815	0.001	0.02	16	"
R81817	0.001	0.02	12	"
R81818	0.001	0.02	12	"
R81820	0.002	0.02	36	"
R81823	0.001	0.02	8	"



Inset "A"
Scale 1:500

**GEOLOGICAL BRANCH
ASSESSMENT REPORT**

14,210
PART 2 OF 2

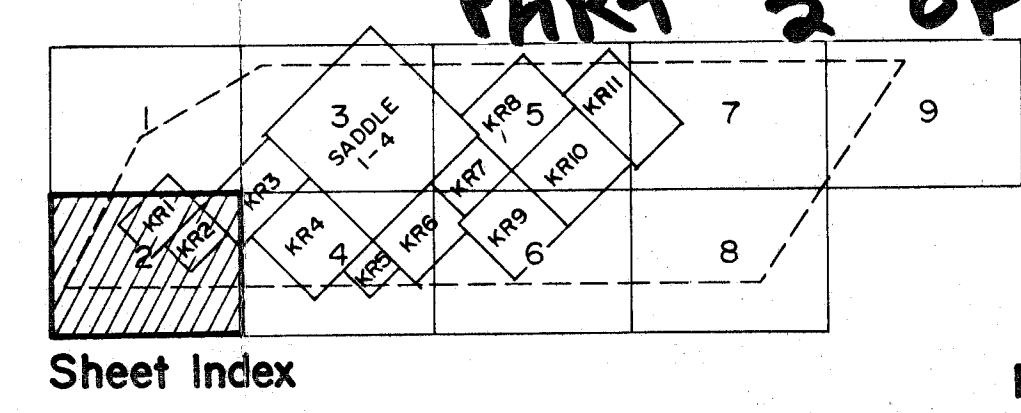

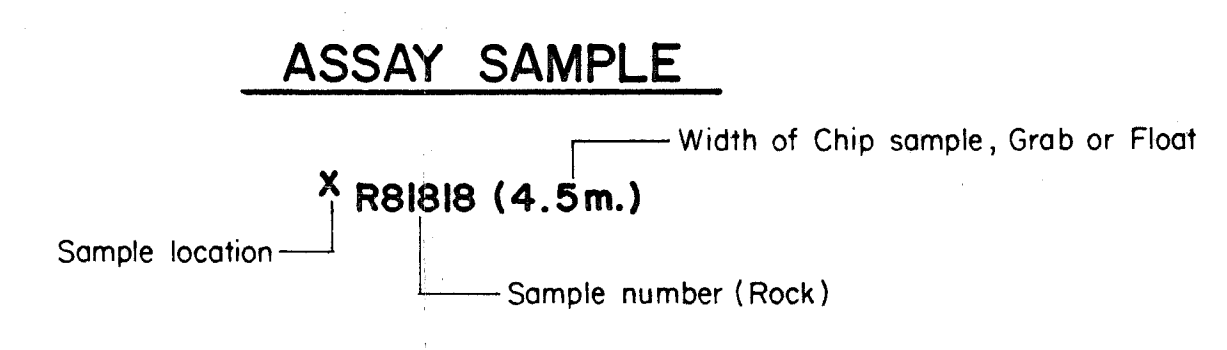
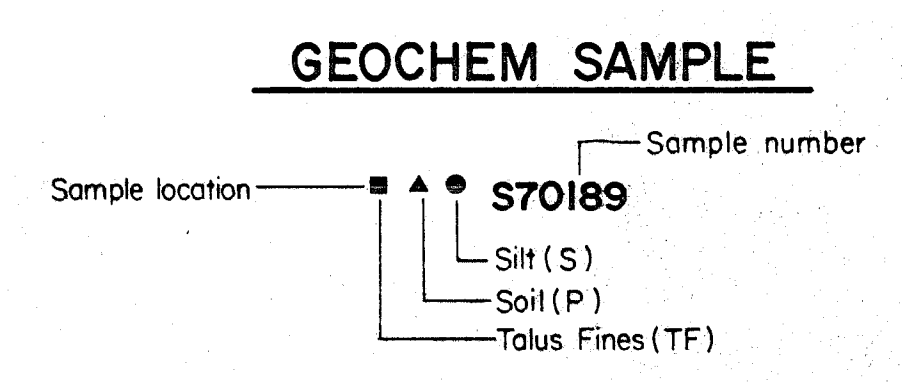


Fig. 8

REVISED

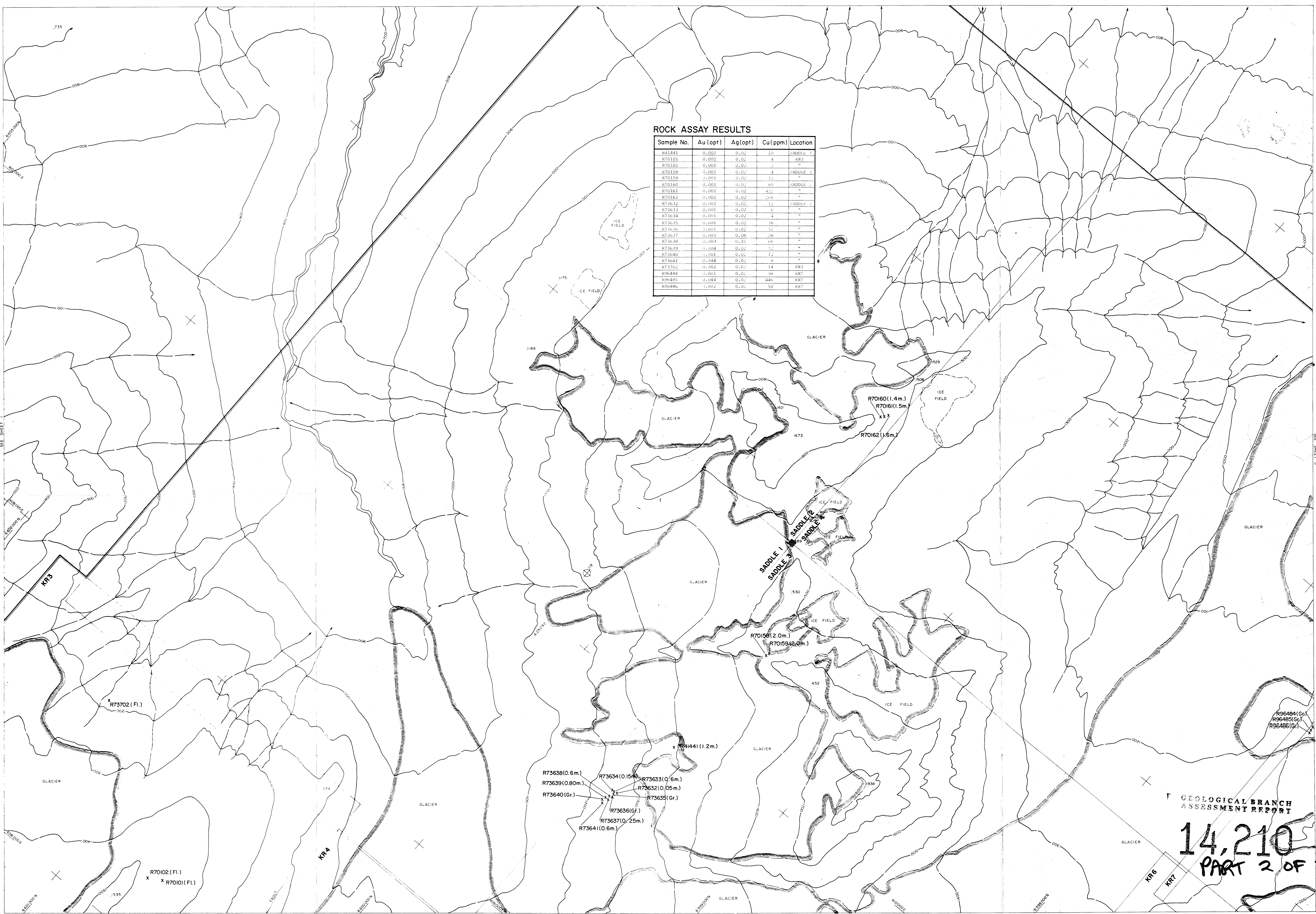
Klehini River (Saddle / KR Claims)

**Geochem & Assay
Sample Location Map**

NO. Y76 SURVEY BY: A1, Deha Aerial DATE: DEC 85
 MET 14210/2 DRAWN BY: A1, Deha Aerial SCALE: 1:5 000
 DWG. No. NORANDA EXPLORATION
 OFFICE Whitehorse

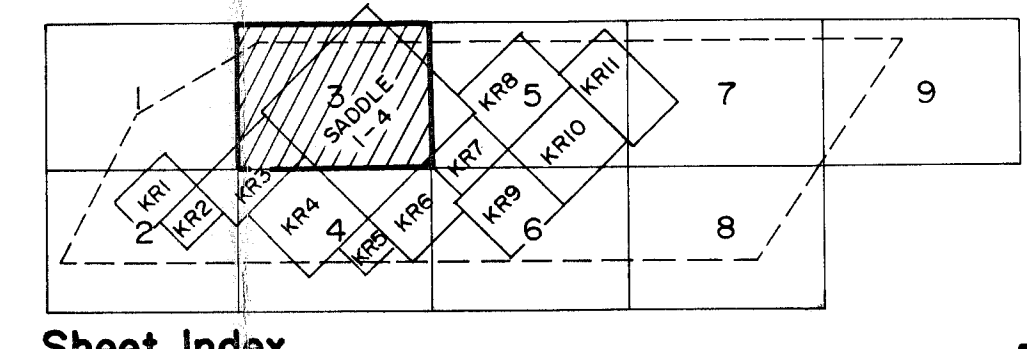
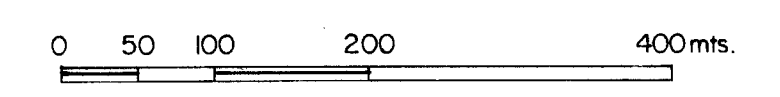
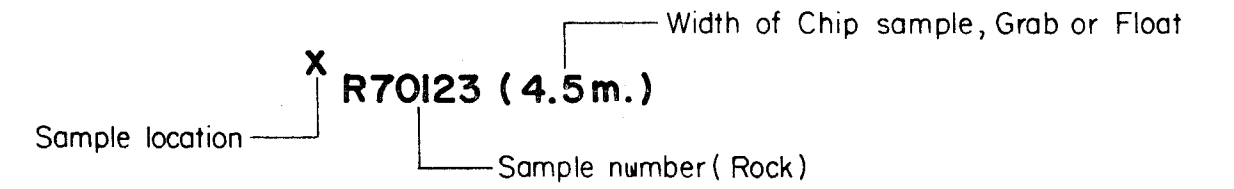
ROCK ASSAY RESULTS

Sample No.	Au (opt)	Ag (opt)	Cu (ppm)	Location
R41441	0.002	0.02	10	SADDLE 1
R70101	0.001	0.02	4	KR3
R70102	0.001	0.02	2	"
R70158	0.001	0.02	4	SADDLE 1
R70159	0.001	0.02	12	"
R70160	0.001	0.02	80	SADDLE 2
R70161	0.001	0.02	222	"
R70162	0.002	0.02	246	"
R73632	0.001	0.02	12	SADDLE 1
R73633	0.001	0.02	6	"
R73634	0.001	0.02	4	"
R73635	0.001	0.02	36	"
R73636	0.001	0.02	32	"
R73637	0.003	0.08	28	"
R73638	0.009	0.10	0.6	"
R73639	0.004	0.02	12	"
R73640	0.001	0.02	12	"
R73641	0.044	0.02	8	"
R73702	0.002	0.02	14	KR3
R96484	0.001	0.02	98	KR7
R96485	0.044	0.02	446	KR7
R96486	1.002	0.02	50	KR7



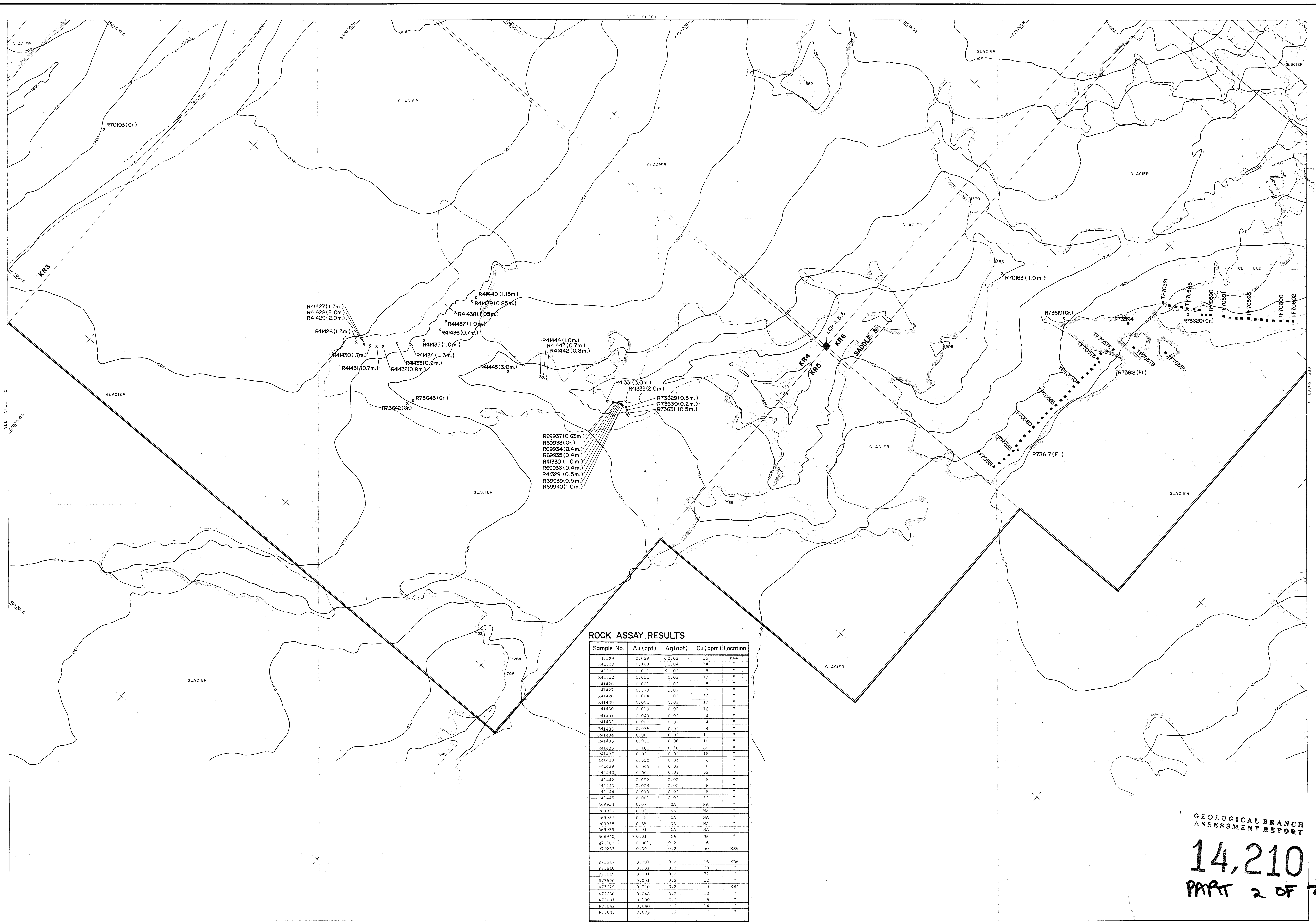
GEOLOGICAL BRANCH
ASSESSMENT REPORT
14,210
PART 2 OF 2

ASSAY SAMPLE



REVISED	Klehini River (Saddle/KR Claims)		
	Assay Sample Location Map		
PROJ. No. Y76	SURVEY BY: Ai, Delta Aerial	DATE: DEC 85	
NTS: 1:47,770	DRAWN BY: A. A. A.	SCALE: 1:5000	
DWG. No.	NORANDA EXPLORATION		
	OFFICE: Whitehorse		

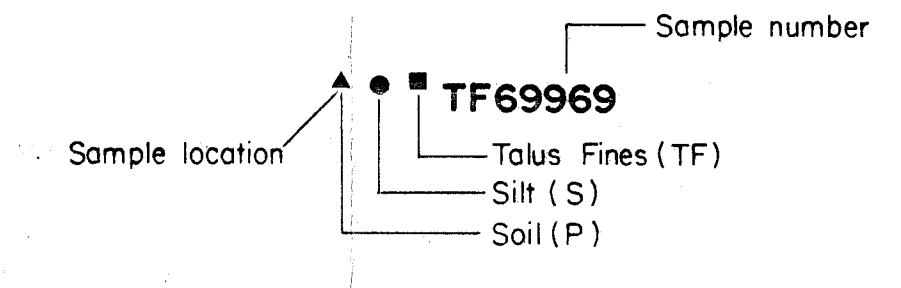
Fig.: 9



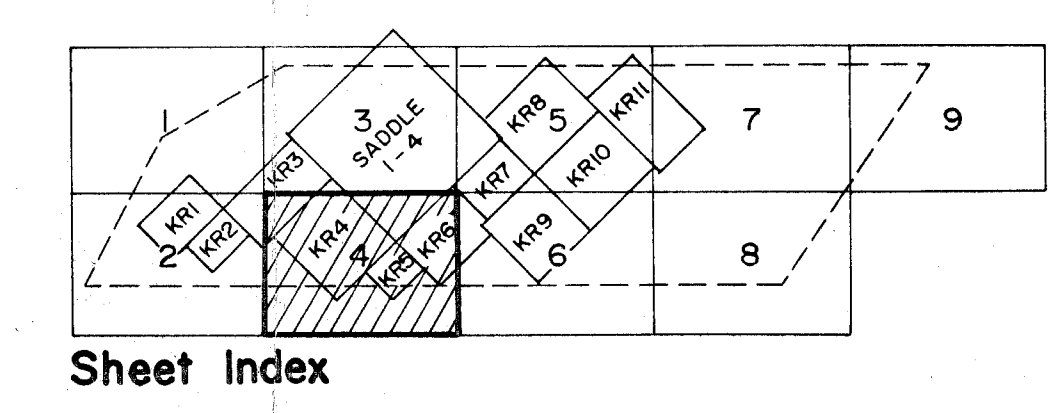
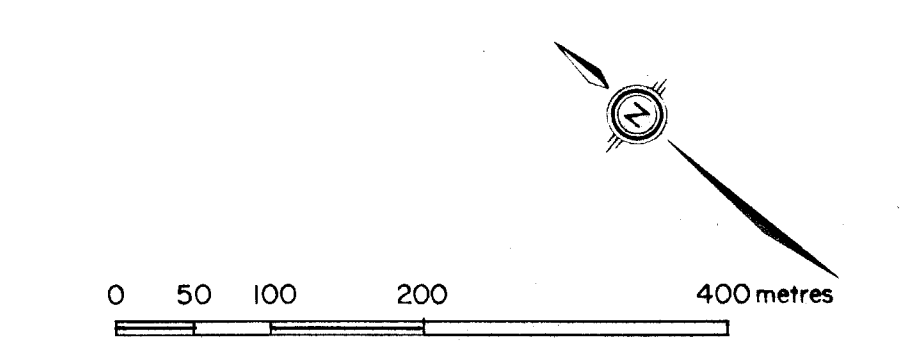
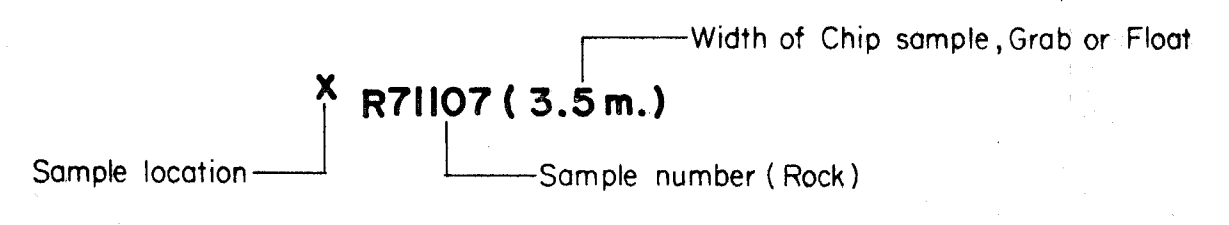
ROCK ASSAY RESULTS

Sample No.	Au (opt)	Ag (opt)	Cu (ppm)	Location
R41329	0.029	< 0.02	16	KR4
R41330	0.369	0.04	14	"
R41331	0.001	< 0.02	8	"
R41332	0.001	0.02	12	"
R41426	0.001	0.02	8	"
R41427	0.370	0.02	8	"
R41428	0.004	0.02	36	"
R41429	0.001	0.02	10	"
R41430	0.010	0.02	16	"
R41431	0.040	0.02	4	"
R41432	0.002	0.02	4	"
R41433	0.036	0.02	4	"
R41434	0.006	0.02	12	"
R41435	0.930	0.06	10	"
R41436	2.160	0.16	68	"
R41437	0.032	0.02	18	"
R41438	0.550	0.04	4	"
R41439	0.045	0.02	8	"
R41440	0.021	0.02	52	"
R41442	0.092	0.02	6	"
R41443	0.008	0.02	6	"
R41444	0.010	0.02	8	"
R41445	0.001	0.02	32	"
R69934	0.07	NA	NA	"
R69935	0.02	NA	NA	"
R69937	0.25	NA	NA	"
R69938	0.65	NA	NA	"
R69939	0.01	NA	NA	"
R69940	< 0.01	NA	NA	"
R70103	0.001	0.2	6	KR6
R70263	0.001	0.2	50	KR6
R73617	0.001	0.2	16	KR6
R73618	0.001	0.2	60	"
R73619	0.001	0.2	72	"
R73620	0.001	0.2	12	"
R73629	0.010	0.2	10	KR4
R73630	0.048	0.2	12	"
R73631	0.100	0.2	8	"
R73642	0.040	0.2	14	"
R73643	0.005	0.2	6	"

GEOCHEM SAMPLE



ASSAY SAMPLE

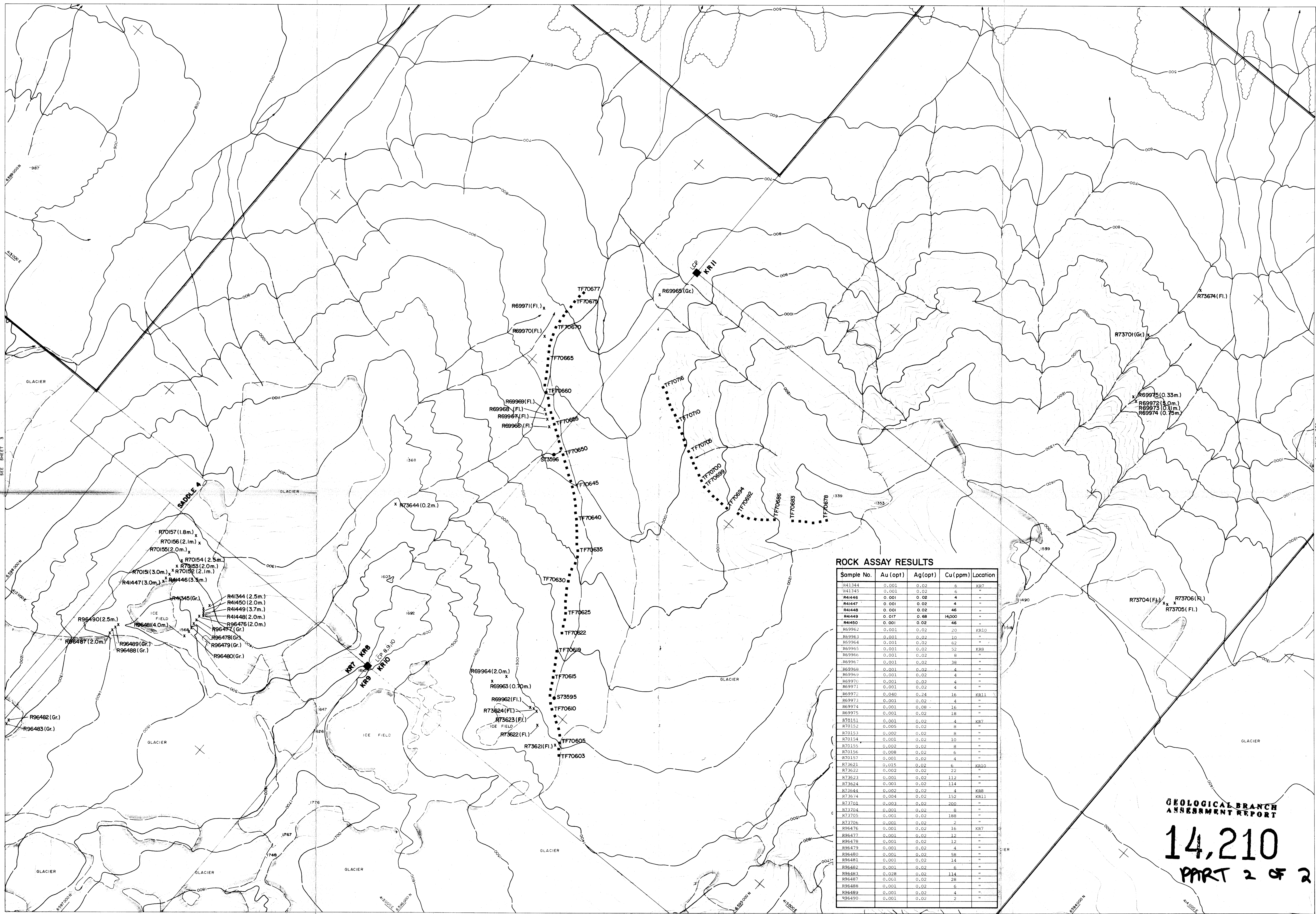


GEOLOGICAL BRANCH
ASSESSMENT REPORT

14,210
PART 2 OF 2

REVISED: _____
 Kiehini River (Saddle/KR Claims)
Geochem & Assay Sample Location Map
 PROJ. No. Y76 SURVEY BY: AJ, Delta Aerial DATE: DEC 85
 M.T.S. 114P77/10 DRAWN BY: _____ SCALE: 1:5000
 DWG. No. _____
NORANDA EXPLORATION
 Whitehorse OFFICE

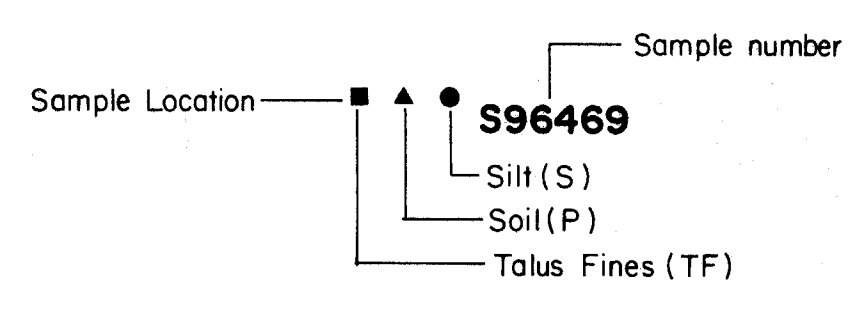
Fig.:10



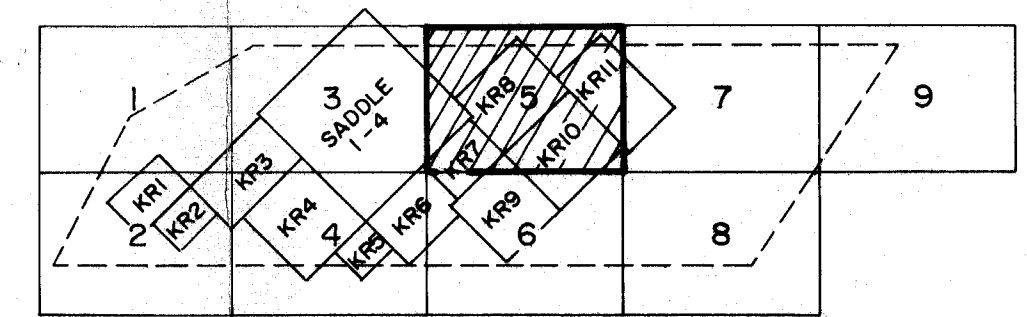
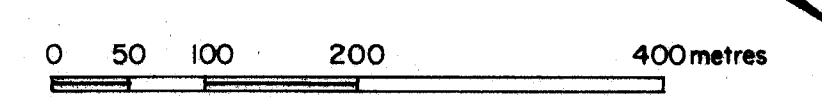
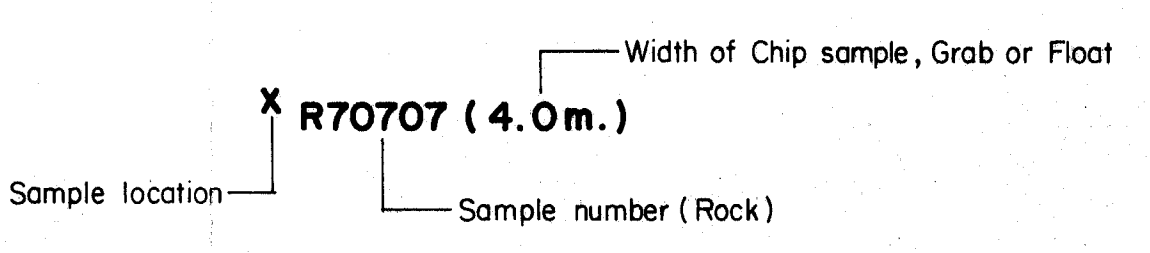
ROCK ASSAY RESULTS

Sample No.	Au (opt)	Ag (opt)	Cu (ppm)	Location
R41344	0.001	0.02	6	KR7
R41345	0.001	0.02	6	"
R41446	0.001	0.02	4	"
R41447	0.001	0.02	4	"
R41448	0.001	0.02	46	"
R41449	0.017	0.68	14,000	"
R41450	0.001	0.02	46	"
R69962	0.001	0.02	20	KR10
R69963	0.001	0.02	10	"
R69964	0.001	0.02	62	"
R69965	0.001	0.02	52	KR8
R69966	0.001	0.02	8	"
R69967	0.001	0.02	38	"
R69968	0.001	0.02	4	"
R69969	0.001	0.02	4	"
R69970	0.001	0.02	4	"
R69971	0.001	0.02	4	"
R69972	0.040	0.24	16	KR11
R69973	0.001	0.02	4	"
R69974	0.001	0.08	16	"
R69975	0.001	0.02	18	"
R70151	0.001	0.02	4	KR7
R70152	0.005	0.02	8	"
R70153	0.002	0.02	8	"
R70154	0.001	0.02	10	"
R70155	0.002	0.02	8	"
R70156	0.008	0.02	6	"
R70157	0.001	0.02	4	"
R73621	0.015	0.02	6	KR10
R73622	0.002	0.02	22	"
R73623	0.001	0.02	112	"
R73624	0.001	0.02	114	"
R73644	0.002	0.02	4	KR8
R73674	0.004	0.02	152	KR11
R73701	0.003	0.02	200	"
R73704	0.001	0.02	8	"
R73705	0.001	0.02	188	"
R73706	0.001	0.02	2	"
R96476	0.001	0.02	16	KR7
R96477	0.001	0.02	12	"
R96478	0.001	0.02	12	"
R96479	0.001	0.02	4	"
R96480	0.001	0.02	58	"
R96481	0.001	0.02	14	"
R96482	0.001	0.02	6	"
R96483	0.028	0.02	114	"
R96487	0.061	0.02	28	"
R96488	0.001	0.02	6	"
R96489	0.001	0.02	4	"
R96490	0.001	0.02	2	"

GEOCHEM SAMPLE



ASSAY SAMPLE



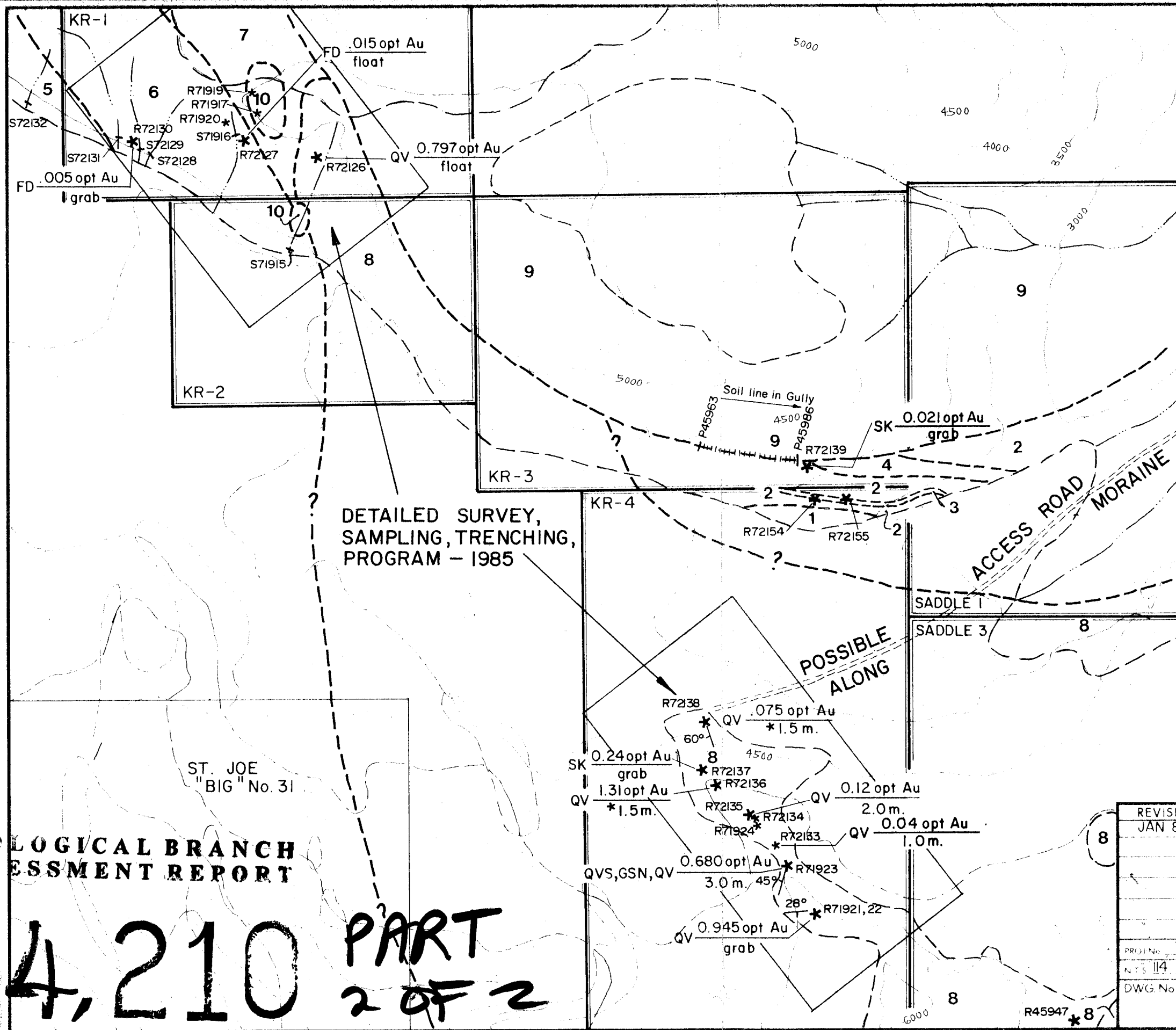
Sheet Index

GEOLOGICAL BRANCH ASSESSMENT REPORT

14,210
PART 2 OF 2

Klehini River (Saddle/KR Claims)
Geochem & Assay Sample Location Map
PROJ. No. Y78 SURVEY BY: AI / Delta Aerial DATE: DEC 85
SHEET No. 14,210 DRAWN BY: AI / Delta Aerial SCALE: 1:5,000
TOWNSHIP: OFFICE: NORANDA EXPLORATION Whitehorse

Fig.: II



QV - Quartz vein
 QVS - " " stockwork
 GSN - Gossan
 SK - Skarn
 FD - Felsic dyke
 Rock type - Au ozs. per tonne

Sample no. R72135 * QV 0.007 HIGH GRADE SAMPLE
 Location *1.5 m. Width of sample
 Indicates true thickness of vein.

0 500 1000 1500
 metres

LEGEND

- TERTIARY**
- 10 Siliceous, aphanitic to porphyritic felsic intrusive.
 - 9 Granite
 - 8 Diorite
 - 7 Basalt
 - 6 Shale
 - 5 Conglomerate
- UPPER PALEOZOIC**
- 4 Shale
 - 3 Pyritic chert or rhyolite ?
 - 2 Limestone
 - 1 Greenstone basalt

DETAILED SURVEY, SAMPLING, TRENCHING, PROGRAM - 1985

ST. JOE "BIG" No. 31

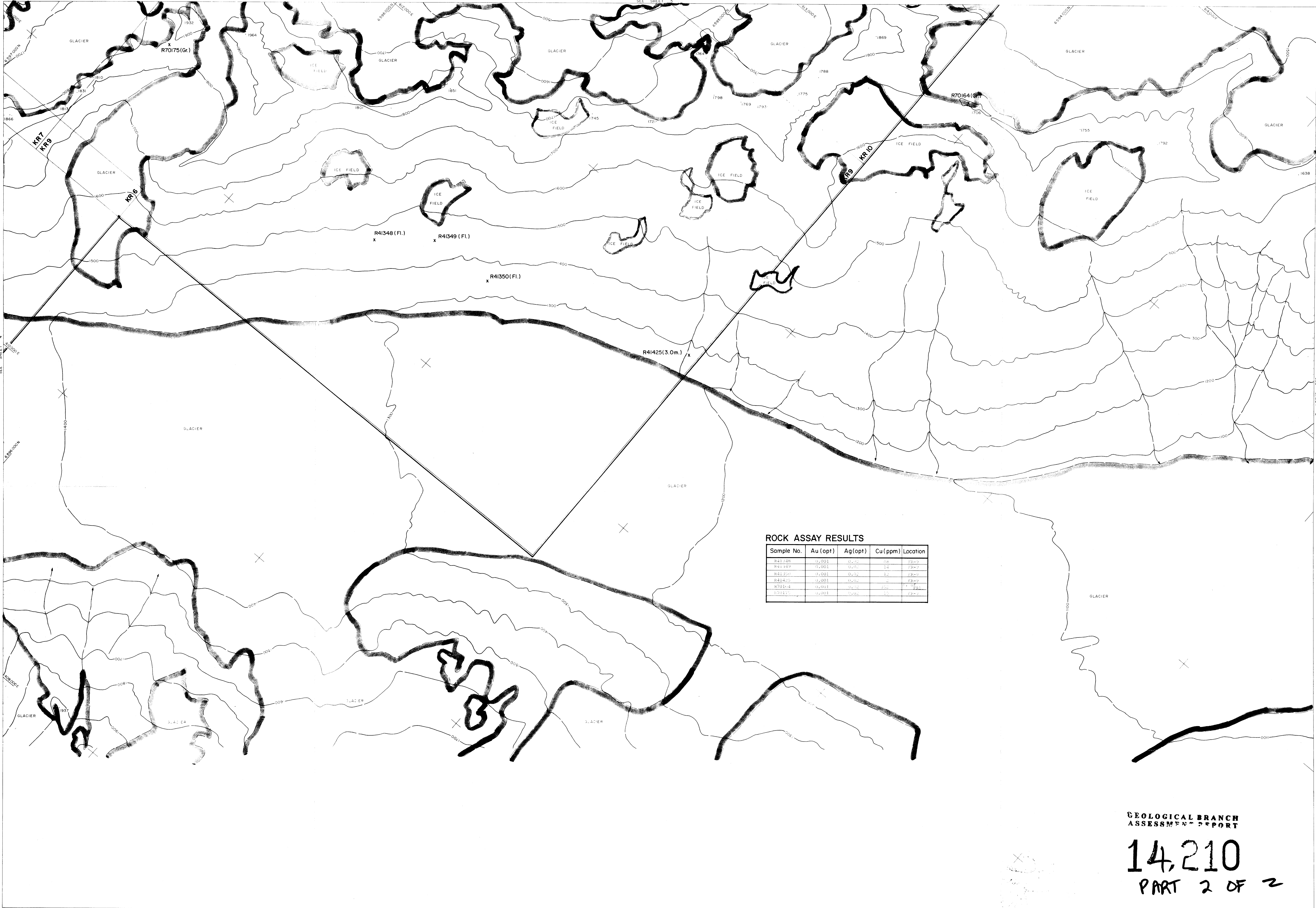
POSSIBLE ALONG

GEOLOGICAL BRANCH ASSESSMENT REPORT

14,210 PART 2 OF 2

REVISED JAN 85	KLEHINI RIVER	
	West Showings & Sample locations	
PRJ. No. 76	SURVEY BY MS, CG	DATE AUG 84
NTS 1:4 P 10	DRAWN BY AI	SCALE 1:20,000
DWG. No.	NORANDA EXPLORATION	
	OFFICE	Whitehorse

Fig: 13

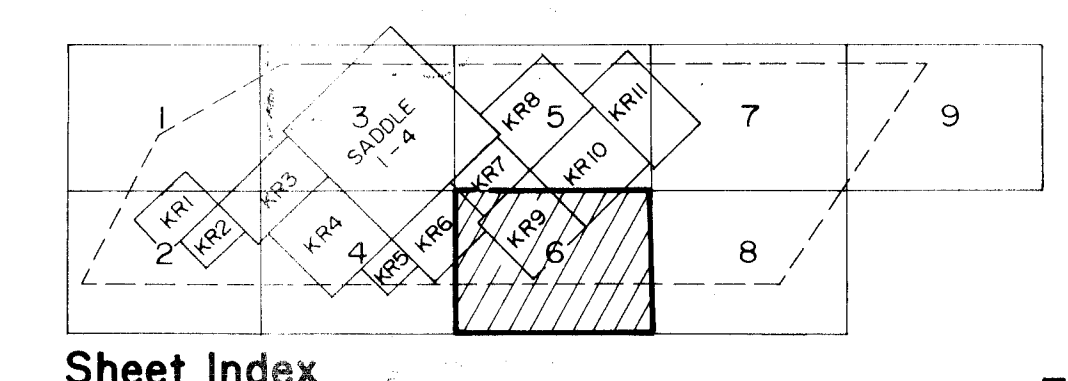
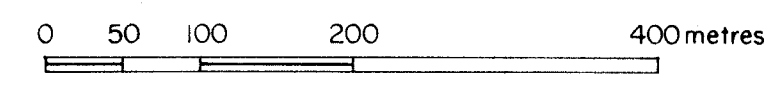
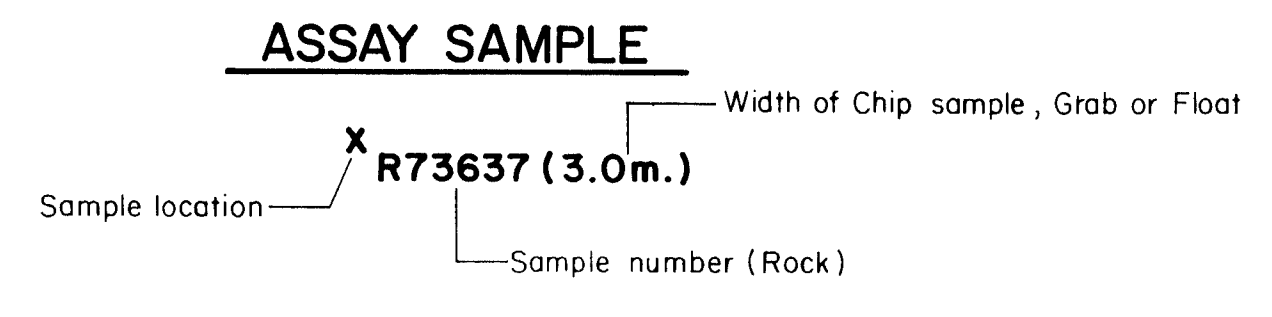


ROCK ASSAY RESULTS

Sample No.	Au (opt)	Ag(opt)	Cu (ppm)	Location
R41348	0.001	0.01	1.1	Fl.
R41349	0.001	0.01	1.1	Fl.
R41350	0.001	0.01	1.1	Fl.
R41425	0.001	0.01	1.1	3.0m.
R70164	0.001	0.01	1.1	Gr.
R70175	0.001	0.01	1.1	Gr.



**GEOLOGICAL BRANCH
ASSESSMENT REPORT**

14,210
PART 2 OF 2



REVISED	Klehini River (Saddle / KR Claims)	
Assay Sample Location Map		
PROJ. No. Y76	DRAWN BY: Al, Delta Aerial	DATE: DEC 85
NTS: 1:40,000	DWG. No.	SCALE: 1:5,000
NORANDA EXPLORATION		
OFFICE: Whitehorse		

Fig.: 12



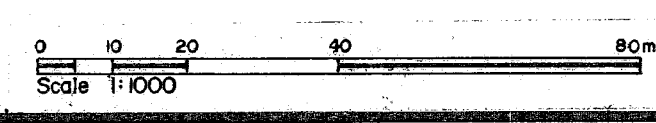
As (ppm) / Au (ppb)



GEOLOGICAL BRANCH
ASSESSMENT REPORT

14,210
PART 2 OF 2

Fig. 14

REVISED	KLEHINI RIVER (KR-I Claims)	
	Grid Soil Sample As / Au	
PROJ. No. Y76	SURVEY BY: AI	DATE: JAN 86
N.T.S. 1:4 P.10	DRAWN BY: AI	SCALE: 1:1000
DWG. No.	NORANDA EXPLORATION Whitehorse	
	OFFICE:	





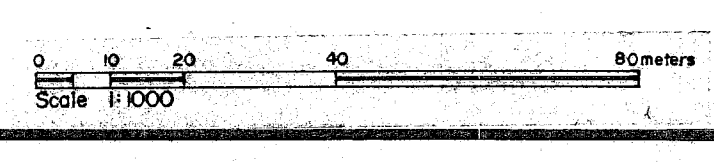
Pb/Ag (ppm)

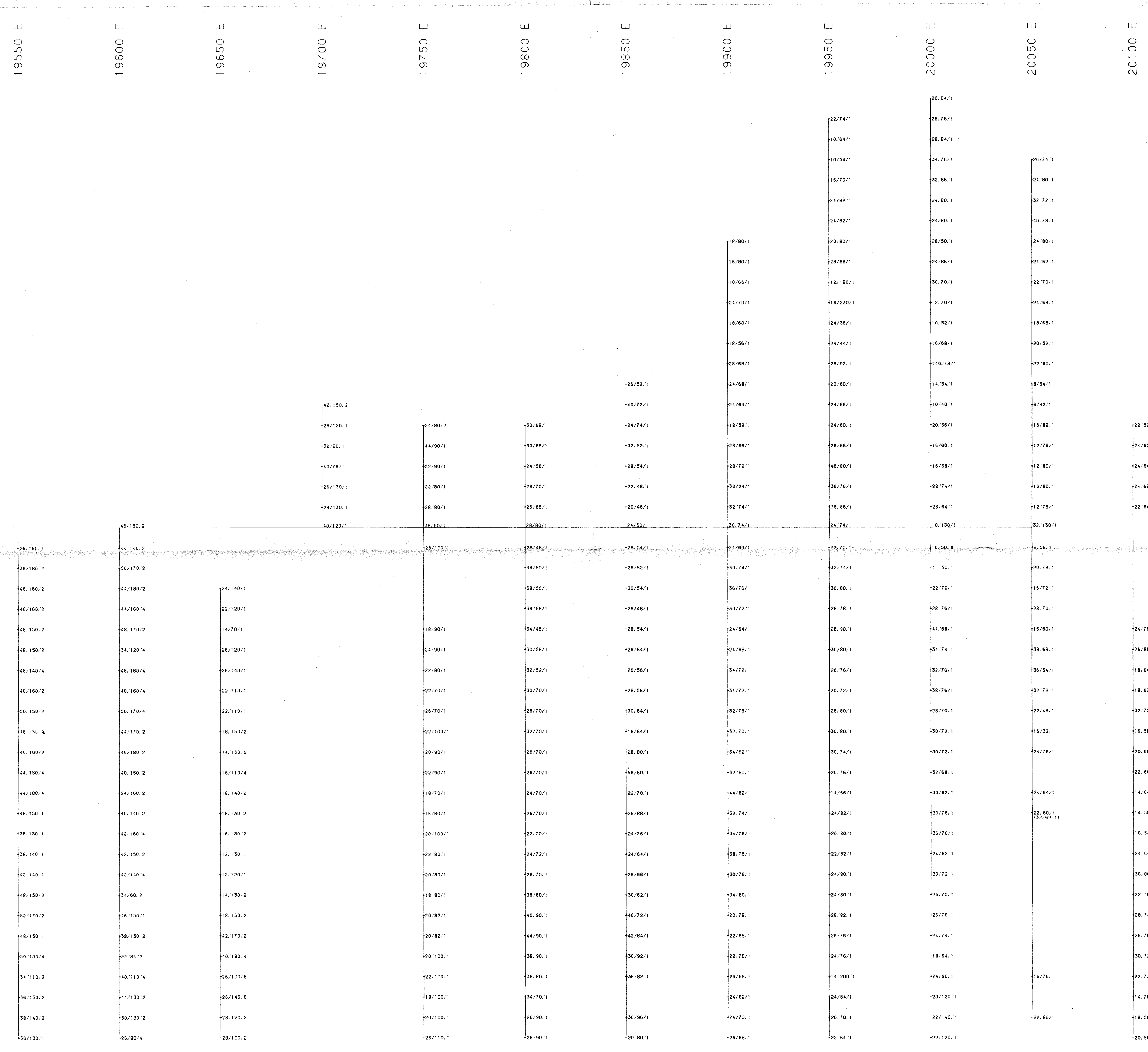

**GEOLOGICAL BRANCH
ASSESSMENT REPORT**

14,210
PART 2 OF 2

Fig. 15

REVISED	KLEHINI RIVER (KR-I Claims)	
	Grid Soil Sample Pb/Ag	
PROJ. No. Y76	SURVEY BY: AJ	DATE: JAN 86
N.T.S. 1/4 P.I.D.	DRAWN BY: AJ	SCALE: 1:1000
DWG. No.	NORANDA EXPLORATION Whitehorse	
	OFFICE:	





20200 N

20100 N

BASELINE
20000 N

19900 N

18800 N

Cu / Zn / Mo (ppm)

GEOLOGICAL BRANCH
ASSESSMENT REPORT

14,210
PART 2 OF 2

Fig : 16

REVISED	KLEHINI RIVER (KR-1 Claims)	
	Grid Soil Sample Cu / Zn / Mo	
PROJ. No. Y76	SURVEY BY: AI	DATE: JAN. 86
N.T.S. 1:4 P.D.	DRAWN BY: AI	SCALE: 1:1000
DWG. No.	NORANDA EXPLORATION OFFICE: Whitehorse	

