

GEOLOGICAL MAPPING, TRENCHING, SAMPLING
AND PROSPECTING ON THE ECLIPSE GOLD PROSPECT

AMAI INLET, KYUQUOT SOUND
Alberni Mining Division

Latitude 50°00.2'N Longitude 127°05'W
NTS 92L/3E, 92E/14E

Prepared for
Operator: CORTEZ EXPLORATIONS INC.
Owner: A. Thomson
Vancouver, B.C.

GEOLOGICAL BRANCH
ASSESSMENT REPORT

15,153

by
K.E. NORTHCOTE AND ASSOCIATES LTD.
AGASSIZ, B.C.

March 15, 1986

K.E. Northcote Ph.D., P.Eng.

FILMED

GEOLOGICAL MAPPING, TRENCHING, SAMPLING AND PROSPECTING
ON THE ECLIPSE GOLD PROSPECT, AMAI INLET KYUQUOT SOUND
ALBERNI MINING DIVISION

SUMMARY

The Eclipse gold property, consisting of 16 claims totalling 64 units and 12 two-post claims, is located on the south side of Amai Inlet. The Main Eclipse showing is situated approximately 2.5 km south of the east end of Amai Inlet at approximately 500 metres (1650 feet) elevation.

The Eclipse gold property lies within polyphase granodiorite of the Jurassic Vancouver Island Intrusions. Locally, contacts between phases may be distinct but are generally diffuse with younger siliceous and K-spar-rich phases as irregular impregnations in older. Some epidote, chlorite, quartz and K-spar segregations accompanied by a bleached appearance of older phases are associated with internal plutonic contacts. Basic and lesser aplite dykes ranging from a few centimetres to about 1 metre width, generally trending northerly or northwesterly, cut the granodiorite. The general trend of these dykes is followed by a number of generations of pre and post mineral fracturing. Hydrothermal silicification, chloritization, epidotization, biotitization with sulphide, native gold and bismuth telluride mineralization accompanied one or more of these episodes of fracturing.

The November-December 1985 field program consisted of trenching by blasting and hand mucking four trenches totalling 25 metres length along the south extension of the Eclipse Main showing. Thirty one samples were taken for Au, Ag analyses or assay from the trenches. The Amai Creek showing was located but found to be sloughed and covered making it inaccessible for sampling. Two new attempts were made to locate the DL#8 showing but logging slash makes this site inaccessible for sampling. In addition prospecting was done in the vicinity of the main showing and the general claims area. Thirty five samples were collected for rock geochemistry and 12 panned concentrates of stream sediments were collected and sent for Au analyses.

The narrow high grade zone of mineralization (up to +7 and +30 oz Au/ton and -2.0 oz Ag/ton) in the upper and lower cuts of the Main Eclipse zone does not appear to extend for more than a few metres to the north or south. The strongly mineralized zone is cut off by trenching and sampling to the south and north. Although plunge in the third dimension of depth has not been tested it is probable that there are insufficient reserves to support anything other than a selective very small scale hand-mining type of operation. A second narrow zone, rediscovered by Laird, 65 metres to the east of the Main Eclipse zone, is similar in nature to but not proven as rich as the Main Eclipse zone.

Anomalous gold values in outcrop, significant gold values in float and panned concentrates from streams in a number of places in the claims area preclude a statement that no significant gold bearing zones exist. However, the results of this present trenching, sampling and prospecting program indicate low potential for discovery of an orebody minable other than on a very small scale.

A large scale exploration program is not recommended for the Eclipse Gold Property. However, while the property is held under option continued meticulous prospecting and heavy media stream sediment sampling should be conducted in conjunction with programs on other properties in the Amai Inlet area. Particular attention should be paid to areas of anomalous rock and heavy media stream sediment samples. Re-excavation of the Amai Creek zone and an attempt to gain access to the DL #8 showing should also be undertaken for mapping and sampling at that time. The estimated cost of this program would be \$6,500.00.

TABLE OF CONTENTS

TERMS OF REFERENCE	PAGE	1
LOCATION		1
ACCESS		1
FACILITIES AND EQUIPMENT		2
CLAIMS AND OWNERSHIP		2
GEOLOGY OF THE ECLIPSE PROSPECT		4
HISTORY OF ECLIPSE GOLD PROSPECT		5
MAPPING AND SAMPLING (Aug. & Sept)		6
PROGRAM IN PERIOD NOVEMBER-DECEMBER		6
CONCLUSIONS		12
RECOMMENDATIONS		14

LIST OF FIGURES

FIGURE	1	LOCATION OF ECLIPSE AND DL CLAIMS
FIGURE	2	ECLIPSE PROSPECT CLAIM MAP
FIGURE	3	ECLIPSE MAIN ZONE GEOLOGY AND SAMPLES
FIGURE	4	ECLIPSE OPEN CUT SAMPLES BY J. LAIRD
FIGURE	5	ECLIPSE PROPERTY GEOLOGY AND SAMPLES
FIGURE	6	REGIONAL SAMPLE LOCATIONS

LIST OF TABLES

TABLE	I	ECLIPSE PROPERTY CLAIMS
TABLE	II	SAMPLES FOR GEOCHEMISTRY

APPENDIX	A	ASSAYS AND GEOCHEMICAL ANALYSES
APPENDIX	B	CLAIM RECORDS
APPENDIX	C	SAMPLE DESCRIPTIONS A. STARR

GEOLOGICAL MAPPING, TRENCHING, SAMPLING AND PROSPECTING ON THE
ECLIPSE GOLD PROSPECT, AMAI INLET, KYUQUOT SOUND ALBERNI
MINING DIVISION

TERMS OF REFERENCE


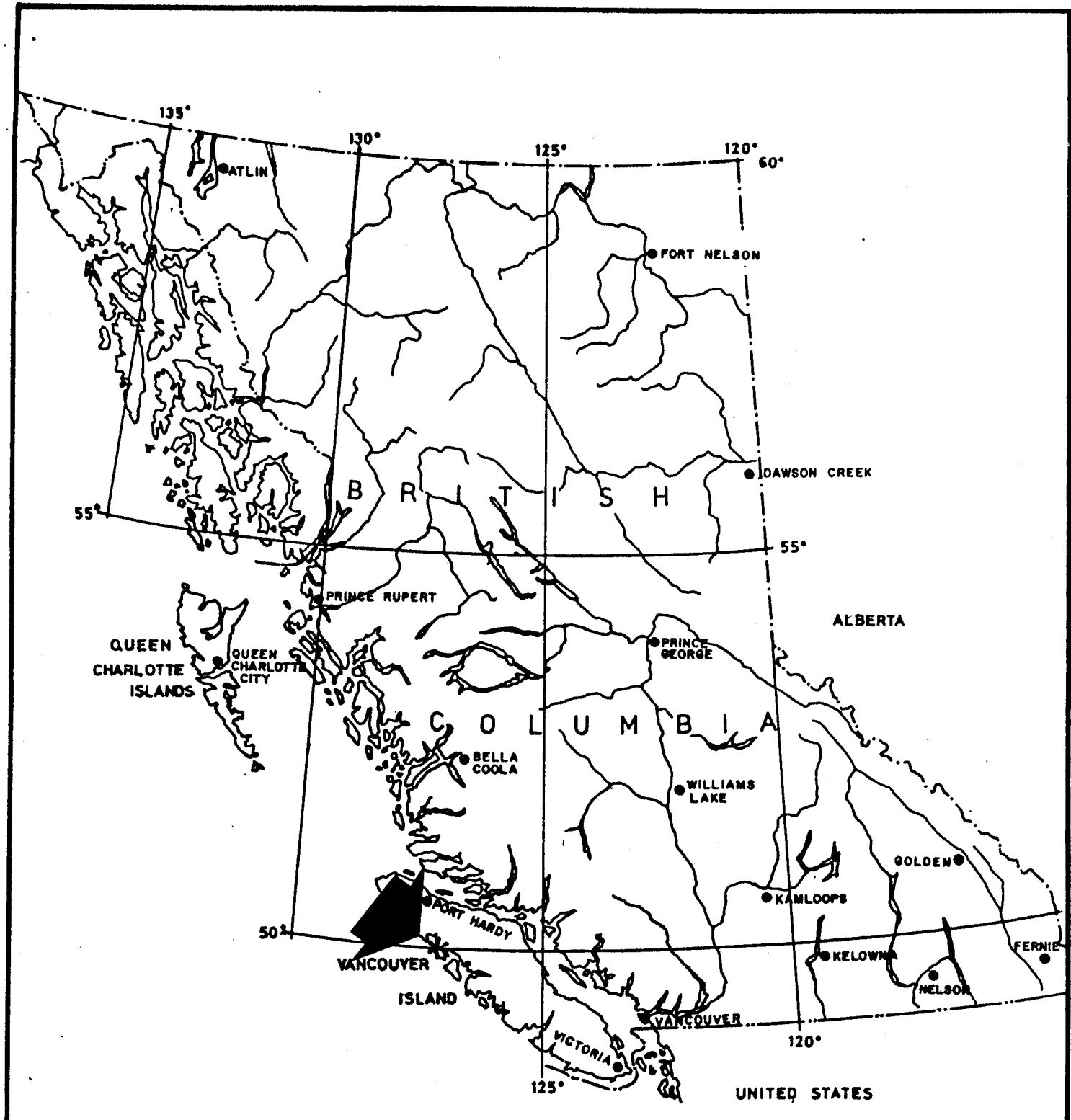
K.E. Northcote and Associates Ltd. was contracted by Cortex Explorations Inc. to assess the potential of the Eclipse Gold Prospect by trenching and sampling the south extension of the main zone. Prospecting and sampling further along north and south extensions and over the general claims area was also done in conjunction with collecting heavy media stream sediment samples by panning. This work was done in the period November 18 to December 2, 1985 under direction of K.E. Northcote Ph.D., P.Eng with Alison Starr in charge of trenching by Copco drilling and blasting, J.W. Laird prospecting and B.K. Northcote assistant. General information is taken from a report dated October, 1985 by J.W. Laird.

LOCATION

The Eclipse gold property is located on the south side of Amai Inlet straddling but mainly to the south of Adam Creek with elevations ranging from sea level to approximately 800 metres (2600 feet). The Main Eclipse showing is situated approximately 2.5 km south of the east end of Amai Inlet at approximately 500 metres (1650 feet) elevation on the 3rd tributary entering Adam Creek from the southwest. See Figure 2.

ACCESS

The Eclipse property claims are accessible by water from Fair Harbour. Water transportation may be arranged with Rick Chidley of Kyuquot. The Main Eclipse showing is accessible by foot from Amai Inlet up an old logging road following Adam Creek to about 120 metres (400 feet) elevation and thence by steep trail to an elevation of 500 metres



CORTEZ EXPLORATIONS INC.	
LOCATION OF ECLIPSE & DL CLAIMS	
FIGURE: 1	SCALE: 1:10,000,000
DRAWN BY: P. STOECKLY	DATE: MAR. 86
K.E. NORTHCOTE AND ASSOCIATES LTD.	

(1650 feet). Alternatively, helicopters based at Gold River, Campbell River or Port McNeill may land at a helicopter pad at the Main Eclipse showing, and provide access to other showings utilizing cleared log landings on roads following Amai and Adam Creeks.

FACILITIES AND EQUIPMENT

Mr. Thomson, owner of the claims, maintains a cabin on the shore of Amai Inlet at the mouth of Adam Creek and an excellent new cabin with workshop on the hillside a few hundred metres below the Main Eclipse workings.

Equipment on the property includes a small jaw crusher, cement mixer-ball mill and a variety of hand tools. A Copco drill may be rented from Mr. Thomson.

CLAIMS AND OWNERSHIP

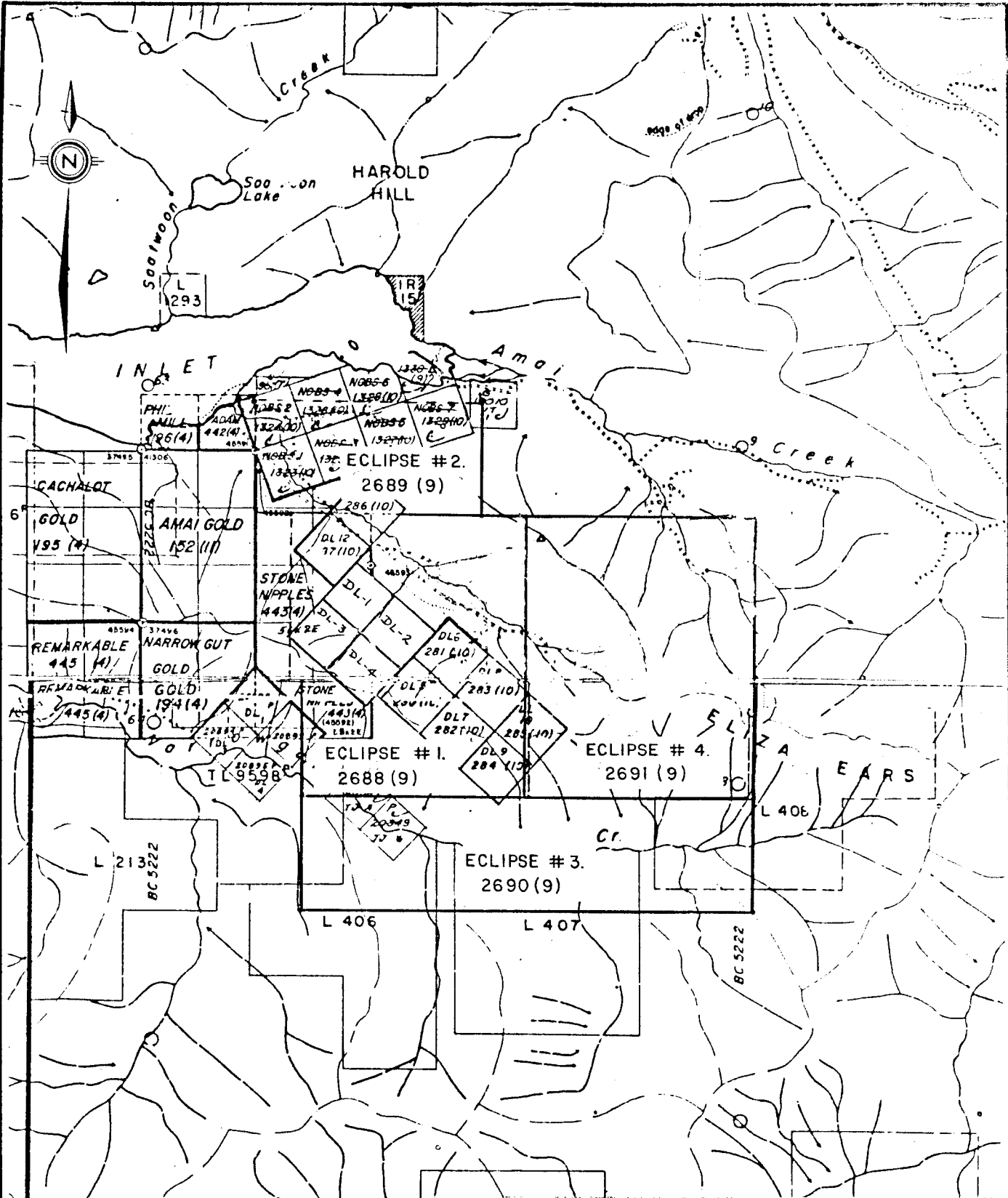
Table I lists the claims that comprise the Eclipse Property as provided by MEMPR Central Records, Victoria, March 17, 1986. See also Figure 2

TABLE I

ECLIPSE PROPERTY CLAIMS

CLAIM/GROUP	TYPE	RECORD NO.	RECORD DATE	EXPIRY YEAR
D.L. GROUP				
D.L. 1	2-post	20892	Nov. 1, 1974	1987
2	"	20893	" "	"
3	"	20894	" "	"
4	"	20895	" "	"
5	"	280 (10)	Oct. 20, 1978	1987
6	"	281 (10)	" "	"
7	"	282 (10)	" "	"
8	"	283 (10)	" "	"
9	"	284 (10)	" "	"
10	"	285 (10)	" "	"
11	"	286 (10)	" "	"
12	"	287 (10)	" "	"
NOBS GROUP				
NOBS 1	2-post	1323 (10)	Oct. 13, 1981	1985 (forfeited)
2	"	1324 (10)	" "	" "
3	"	1325 (10)	" "	" "
4	"	1326 (10)	" "	" "
5	"	1327 (10)	" "	" "
6	"	1328 (10)	" "	" "
7	"	1329 (10)	" "	" "
8	"	1330 (10)	" "	" "
CLAIMS	UNITS	RECORD NO.	RECORD DATE	EXPIRY YEAR
ECLIPSE # 1	20	2688 (9)	Sept. 19, 1985	1986
ECLIPSE # 2	8	2689 (9)	" "	"
ECLIPSE # 3	16	2690 (9)	" "	"
ECLIPSE # 4	20	2691 (9)	" "	"

All claims are held 100% in the name of A. Thomson of Burnaby and are presently under option to Cortez Explorations Inc. of Vancouver. The Eclipse #2 claim in the name of A. Thomson partly overstaked the NOBS group, also in the name of A. Thomson, which subsequently forfeited October 13, 1985. According to information from the Alberni Gold Commissioner's office the area of the NOBS claims within the new ECLIPSE #2 claim is now open ground. A letter of verification is required.



CORTEZ EXPLORATIONS III.C.	
ECLIPSE PROSPECT CLAIM MAP	
FIGURE: 2	SCALE:
DRAWN BY: P.STOECKLY	DATE: MAR. 86
K.E. NORTHCOTE AND ASSOCIATES LTD.	

GEOLOGY OF THE ECLIPSE PROSPECT

The main Eclipse prospect lies within polyphase granodiorite of the Vancouver Island Intrusions at sufficient distance from intrusive-volcanic contacts with the Bonanza Formation to be free of most contact effects. At the main Eclipse working the polyphase granodiorite is medium grained with distinct phases represented by variation from mesocratic to leucocratic accompanied by increasing K-spar-silica content. Locally, contacts between phases may be distinct but are generally diffuse with younger siliceous and K-spar-rich phases as irregular impregnations in older. Some epidote chlorite quartz and K-spar segregations accompanied by a bleached appearance of older phases are associated with internal plutonic contacts. Basic and lesser aplite-filled fractures form dykes ranging from a few centimetres to 1 metre in width in northerly to northeasterly and northwesterly trending fractures in granodiorite. Smaller locally branching "offshoots" of basic dykes have attitudes ranging from flat lying to near-vertical.

The northerly and northeasterly trending dykes are commonly followed by a number of generations of pre and post mineral fracturing. Similarly, as represented by the main Eclipse zone, northerly to northeasterly trending multigeneration fractures unaccompanied by or with minimal dyke-rock are also noted. These latter systems may branch and diverge along strike. Most fracture zones consist of a narrow strong shatter, shear, gouge zone a fraction of a centimetre to several centimetres wide flanked on both sides by zones of less intense fracturing/shattering extending a few centimetres to several metres into the wall rock.

Hydrothermal silicification, chloritization, epidotization biotitization with sulphide, native gold and bismuth telluride mineralization accompanied one or more of these episodes of fracturing. Hydrothermal activity has impressed a bleached appearance or propylitic alteration on wallrocks adjacent to fractures. This hydrothermal alteration is difficult to distinguish from magmatic alteration at contacts among successive plutonic phases.

The main Eclipse structure, where best mineralized, exhibits a central zone of intense shearing ranging from a fraction of a cm to several cms wide flanked on each side by a wider zone of less intense fracturing/shattering ranging from several cms to a few metres in width. To date, the best grade Au, in excess of 30 oz Au/ton, has been found in the narrow main, intensely fractured zone. Here native gold and tetradymite(?) occur in chloritic slip surfaces and with pyritic, biotite-rich, chloritic and silica-rich material. Specimens containing native gold have been found in subsidiary chloritic and epidote filled fractures and slip surfaces adjacent to the main fracture zone.

HISTORY OF ECLIPSE GOLD PROSPECT
(Summarized from a Report by J.W. Laird, October, 1985)

Mr. A. Thomson began prospecting in the Amai Inlet area in 1938 and discovered the main Eclipse showing in 1940. A test shipment of 98 Kg shipped to the government sampling plant at Prince Rupert in 1941 resulted in assay values of 4.145 oz Au/ton and 0.20 oz Ag/ton, 0.60% Pb and 0.03% Te. During the World War II, while Mr. Thomson was serving with the armed forces overseas, some prospecting and sampling was done by others on and around the main Eclipse prospect but the claims were allowed to lapse. In 1946 six recorded claims owned by J.J. Pugh covered the Eclipse prospect. The main showing, exposed by stripping, was reported to consist of a very narrow fissure, 0.60 cm ($\frac{1}{2}$ inch) wide in granodiorite, showing some sulphides on the walls and weak shearing for 10 to 12 cm (3 or 4 inches) on either side. A sample across 15 cms (6 inches) of sheared material showing some sulphides assayed 0.04 oz Au/ton and a trace of Ag. In the period from about 1944 until 1979 work was concentrated on the nearby Fil Mil property. In 1979 and 1980, MEMPR reports prospecting, stripping and trail cutting and clearing on the Eclipse showing now covered by D.L. 1 to 12 and ECLIPSE 1 to 4 claims owned by Adam Thomson of Burnaby.

MAPPING AND SAMPLING PROGRAM
(August to September, 1985)²

James W. Laird made a preliminary survey of the Eclipse property August 10 to 13. Figure 4. In the period August 24 to 28, K.E. Northcote, accompanied by J.W. Laird mapped and sampled the main Eclipse zone. Scale 1 to 100, Figure 3. Subsequently, on September 12, J.W. Laird revisited the main showing to carry out check sampling and to attempt to trace the best mineralized zone to the south. Figure 4. A total of 25 samples were taken for Au and Ag assay. The locations of these samples are shown on Figures 3 and 4 and are listed in Table II. Assay sheets form Appendix A.

PROGRAM IN PERIOD NOVEMBER 18 TO DECEMBER 2, 1985

The main objective of the November/December field program was to determine the extent of the south and north extensions of narrow high grade (+7 and +30 oz Au/ton) zones of mineralization in the upper and lower cuts of the Main Eclipse Zone. Secondary objectives were to determine the potential of other known zones and to prospect for additional zones in and adjacent to the D.L., NOBS and recently staked 64 unit ECLIPSE claims area.

The program on the Main Eclipse showing consisted of trenching by blasting and hand mucking four trenches along the south extension. Alison Starr blasted four trenches totalling 25 metres length which allowed effective rock geochemical sampling of the south extension. Thirty-one samples were taken from

trenches and analysed for Au and Ag and a few new samples were also taken from the lower cut of the Main Zone. This makes a grand total of 59 samples taken from the main Eclipse zone during the August/September and November/December programs. See Figures 3 and 4.

The Amai Creek showing was located and exposures in the general vicinity were examined and sampled. The working is sloughed and covered making it inaccessible for sampling. Two new attempts were made to locate and sample the D.L. #8 showing. These were unsuccessful because logging slash now covers the site making it inaccessible for sampling. Alison Starr examined exposures near the south shore of Amai Inlet and in detail along the road up Adam Creek. The Adam Creek road was briefly examined previously by Laird, and subsequently by Northcote and Laird. Approximately three days were spent by Laird, Starr and Northcote prospecting along the south extension of the main Eclipse zone of the general D.L. 1,2,3, 4 claims area. A total of 35 samples from the general claims area have been submitted for rock geochemistry Au, Ag analyses. The results of these analyses are listed on Table II, shown on figures 3,4,5 and 6 with assay sheets forming Appendix B

Twelve heavy media panned concentrates were taken for Au geochemical analyses. The locations of these samples are shown on Figure 6 and the results of analyses tabulated on Table II.

TABLE II

SAMPLES FOR GEOCHEMISTRY/ASSAY

MAIN ECLIPSE ZONE

SAMPLE NO	WIDTH	FIGURE	AU oz/t	AU P.P.B.
UPPER CUT				
85-2002	0.8 m	3	0.767	+10,000
2003	0.02 x 0.20 m	3	30.209	+10,000
L-85 3001	0.5m x 20 cm	4	0.003	
3002+(rerun)	0.5m x 20 cm	4	0.432	(30 rerun)
3003	1.0m x 4 cm	4	7.900	
3004+(rerun)	0.5m x 20 cm	4	0.520 (2.313 rerun)	
3005	0.5m x 20 cm	4	0.032	
3006+(rerun)	1.0m wallrock composite	4	0.258 (0.308 rerun)	
LOWER CUT				
1	1.0 m	4	-0.003	
2	1.0 m	4	-0.003	
3	1.0 m	4	0.172	
4	1.0 m	4	-0.003	
5	1.0 m	4	-0.003	
2004	1.0 m area, fines	3	0.012	310
2005	1.0 m	3	0.016	550
2006	0.35 m area	3	0.349	+10,000
2008	1.10 m	3	0.002	150
2009	1.0 m	3	0.008	90
2010	1.0 m	3	0.002	30
2011	dump	3	0.002	35
2017	1.0 m	3	0.002	-5
2019	dump	3	0.085	2 550
6014(=2006)	0.35 m area	3		5 200
6015	4 cm	3		82
NORTH EXTENSION				
2014	0.35 m	3	0.002	50
2015	0.75 m	3	-0.002	5
2016	random chip	3	0.002	90
SOUTH EXTENSION				
6012	4 cm	3		1

TABLE II (Continued)

SAMPLE NO	WIDTH	FIGURE	AU oz/t	AU P.P.B.
TRENCH #1				
2063	1.0 m	3		2
2070	0.60 m	3		1
2071	-1 cm	3		3
2071A	4 cm	3		1
2072	1.0 m	3		2
2073	1.0 m	3		1
2074	6 cm	3		1
2075	3 cm	3		3
2076	0.5 m	3		3
2077	Random	3		3
TRENCH #2				
2078	0.35 m	3		3
2078A	6 cm	3		2
2079	0.75 m	3		1
2080	0.75 m	3		1
2081	0.25 m	3		3
TRENCH #3				
2085	1 cm	3		27
2086	1.2 m	3		2
2087	4 cm	3		3
2088	1.0 m	3		10
2089	1.0 m	3		36
2090	1.0 m	3		13
2091	1.0 m	3		2
2092	1.0 m	3		4
2093	1.0 m	3		2
2094	1.0 m	3		2
2095	0.8 m	3		1
6011	4 cm	3		7
TRENCH #4				
6016	5 cm	3		3
6017	6 cm	3		1
6018	4 cm	3		2
6019	character	3		2

REGIONAL SAMPLES

SAMPLE NO	WIDTH/TYPE	FIGURE	AU P.P.B.
AMAI CREEK SHOWING			
2051	4 cm aplite/pegmatite	6	8
2052	siliceous impregnation	6	1
2056	.05m shear	6	1
2057	quartz float	6	10
2058	leucocratic contact	6	4
FAR SOUTH EXTENSION ECLIPSE ZONE			
2060	0.5 m shattered	5	3
2060A	0.5 m shattered	5	1
2061	1 m	5	1
2064	0.5 m (east wall)	5	69
2065	0.6 m dyke	5	3
2066	0.5 m (west wall)	5	1
2082	0.5 m shear	5	1
2083	debris from stream bed	5	23
STARR AREA			
2067	random, quartz veining	5	26
2068	random, leucocratic phase	5	1
2069	0.25 m gouge	5	2
6009	Magnetite, epidote, quartz vein	5	1
6010	Aplite	5	1
CABIN AREA			
2084	float, quartz, epidote, chlorite	5	3
LAIRD ZONE			
2096	3 cm HW gouge & dyke	5	4
2097	0.65m dyke & gouge	5	3
2098	3 cm FW gouge	5	6
6001	2 cm gouge E. wall	5	9
6002	0.5 m dyke	5	3
6003	3 cm gouge W. wall	5	508
6004	5 cm epidotized wall rock	5	1
6005	2 cm gouge E wall	5	67
6006	random E wall	5	120
AS-11-27-R4	1 cm wall rock	5	2
AS-11-27-R5	0.8 m dyke	5	11

SAMPLE NO.	WIDTH/TYPE	FIGURE	AU P.P.B. (Oz/t)
ICE FALL AREA			
6007	0.5 m chip	5	1
6008	0.5 m chip	5	6
AS-11-27-R1	random chip	5	2
AS-11-27-R2	random chip	5	7
AS-11-27-R3	float, pyritized	5	705
REGIONAL ROCK SAMPLES			
J 1000	1 m chip	6	4
1001	3 m chip	6	3
1002	1 m chip	6	2
L-85 3007	Selected chips-chloritic slip surfaces 100+m south of upper cut of main Eclipse	5	85
3008	Chips polyphase chloritic granodiorite as for 3007	5	20
AS 85-11-18-1R	For description see Appendic C	6	90
24-1R	"	6	10
26-1RF	"	6	20
26-2R	"	6	40
27-6R	"	6	5
29-1R	"	6	10
29-2R	"	6	5
29-3R	"	6	60
29-4RF	"	6	1520 (0.066)

Sample L85-3007 yielding 85 ppb Au is weakly anomalous and represents chloritic slip surfaces in granodiorite from an exposure approximately 100 metres south of upper cut of main Eclipse. Similarly, sample AS 85-11-18-1R is from a pyritic chloritized shear zone at the roadside on the north side of Adam Creek approximately 300 metres from the inlet. Sample AS 85-11-29-4RF represents float from a chloritized shear zone near the D-8 zone in Dismal Gulch.

REGIONAL PAN CONCENTRATES (See Figure 6)

SAMPLE	AU PPB (oz/t)		
AS 85-11-26-1S	60	Qtz Feldspar-rich	Fe stain
28-1S	55	" " "	
29-1S	3100 (0.091)	Qtz Feldspar-mafic	Fe stain
29-2S	5500 (0.161)	Feldsp-Qtz-epidote	Fe stain
29-3S	655	Epidote-rich	
29-4S A	205	Qtz feldsp-Fe stain	Au visible
29-4S B	5	" " " "	
29-5S	55	Qtz Feldsp-rich	Epidote
29-6S	6600 (0.194)	Qtz Feldsp-rich	Chalky app.
85 PS D-1	19900 (0.585)	Magnetite-epidote	
D-2	44750 (1.316)	Magnetite-rich	
W Eclipse	55	Qtz feldsp-rich	

Panned concentrates from samples AS-85-11-29-1S and 2S are strongly anomalous in gold with samples AS-85-11-29-3S and 4S producing lower gold values. These samples are from Dismal Gulch below the D-8 showing as shown on Figure 6. Similarly, panned concentrate from sample AS-85-11-29-6S taken from a shear zone in a road cut west of Dismal Gulch also contains strongly anomalous gold values. Two magnetite-rich panned concentrates, 85 PS D-1 and D-2, which gave extremely high gold values were collected along the road following the south side of Adam Creek approximately 750 m from the beach cabin.

CONCLUSIONS

Conclusions resulting from the program are as follows:

- 1] The narrow high grade zone of mineralization (up to +7 and +30 oz Au/ton and -2.0 oz Ag/ton) in the upper and lower cuts of the main Eclipse zone does not appear to extend for more than a few metres to the north or south. The strongly mineralized zone is cut off by trenching and sampling to the south and by sampling to the north in the main zone

and north extension. See Figures 3,4 and 5. Although plunge in the third dimension of depth has not been tested it is probable that there are insufficient reserves to support anything other than a selective very small scale hand-mining type of operation.

- 2] A second narrow zone, rediscovered by Laird, is located about 65 metres to the east of the main Eclipse zone. Figure 5. Narrow shear zones flanking a basic dyke at this location contain gold mineralization. Sampling suggests very narrow zones of mineralization (best value obtained is 508 p.p.b., 0.015 oz Au/ton) at this location similar to, but not proven as rich as, the main Eclipse zone.
- 3] Rock samples from the general claims area indicates several gold anomalous zones from samples from outcrop or float. No high Au values were obtained comparable to the Main Eclipse Zone. Weakly anomalous gold values from a chloritic shear zone on the north side of Adam Creek near the shore of Amai Inlet and significant gold values in float in the vicinity of the D-8 zone are worthy of further investigation.
- 4] Free gold can be panned from a number of streams and dry water courses in the claims area. Of particular interest are magnetite-rich sediments from the roadside on the south side of Adam Creek about 3/4 km from the beach. Similarly, panned concentrates from Dismal Gulch in the vicinity of the D-8 showing and another associated with a shear zone about 350 metres to the west give strongly anomalous gold values. These areas are also worthy of follow-up.
- 5] Anomalous gold values in outcrop, significant gold values in float and panned concentrates from streams in a number of places in the claims area preclude a statement that no significant gold bearing zones exist. However, the results of this present trenching, sampling and

prospecting program indicate low potential for discovery of an orebody minable other than on a very small scale.

- 6] Because of rugged terrain and abundant vegetation cover and logging slash, exploration and location of additional mineralized zones will require methodical exploration by basic prospecting, rock sampling and heavy media stream sediment sampling.

RECOMMENDATIONS

A large scale exploration program is not recommended for the Eclipse Gold Property. However, while the property is held under option continued meticulous prospecting and heavy media stream sediment sampling should be conducted in conjunction with programs on other properties in the Amai Inlet area. Particular attention should be paid to areas of anomalous rock and heavy media stream sediment samples. Re-excavation of the Amai Creek zone and an attempt to gain access to the DL#8 showing should also be undertaken for mapping and sampling at that time.

ESTIMATED COST OF PROPOSED PROGRAM

Prospector and helper 12 days Wages \$125 + 75.=200.00/day	\$2 400.00
Food and Lodging [(2 x 25) + 30] x 12	960.00
Transportation (shared with other projects) Helicopter, boat, vehicle	1 500.00
Assays	840.00
Supervision	300.00
Report	<u>500.00</u>
TOTAL	<u>\$6 500.00</u>

CERTIFICATE

I, Kenneth E. Northcote of 2346 Ashton Road, R.R. #1, Agassiz B.C. do hereby certify that:

1] I have been practising as a professional geologist for a period of approximately 25 years for petroleum exploration companies, mining exploration and consulting companies, federal and provincial agencies.

2] I obtained a Ph.D. in geology from U.B.C. in 1968 and qualified for registration with the Association of Professional Engineers of B.C. in 1967.

3] This report is the result of work done under my direction and personally on the Eclipse property during the periods August 24 to 28, 1985 and November 18 to December 2, 1985.

4] I have no interest either directly or indirectly in DL-8, NOBS or ECLIPSE claims or in properties or securities of Cortez Explorations Inc., nor do I expect to receive any.

5] I consent to the use of this report in, or in connection with, a prospectus relating to the raising of funds.

Dated at Agassiz this 26 day of March, 1986

K.E. Northcote Ph.D., P.Eng.

APPENDIX A

ASSAYS AND GEOCHEMICAL ANALYSES

ECLIPSE PROPERTY

MIN-EN Laboratories Ltd.

705 WEST 15th STREET,
NORTH VANCOUVER, B.C., CANADA V7M 1T2
TELEPHONE (604) 980-5814

ANALYTICAL REPORT

Project Cortez Date of report Dec.10/85.

File No. 5-967 Date samples received Dec.6/85.

Samples submitted by: K.E.Northcote

Company: Cortez Exploration

Report on: 72 Geochem samples

Assay samples

Copies sent to:

1. K.E.Northcote, Agassiz, B.C.
2. _____
3. _____

Samples: Sieved to mesh _____ Ground to mesh -80

Prepared samples stored discarded

rejects stored discarded

Methods of analysis: Ag-Acid digestion.A.A. Au- Aqua Regia.A.A.

Remarks: _____

SPECIALISTS IN MINERAL ENVIRONMENTS

INVOICE

MIN-EN LABORATORIES LTD.
705 WEST 15TH STREET
NORTH VANCOUVER, B.C.
CANADA V7M 1T2

INVOICE No 0883B

DATE: DEC 11/85

PHONE: (604) 980-5814 OR 988-4524
TELEX: 04-352828

TO : CORTEZ EXPLORATIONS INC.
9TH FLOOR 400 BARRARD ST.
VANCOUVER, B.C.
V6C 3B7

FILE No: 5-967
PROJECT: CORTEZ/K.NORTHCOTE

ATTENTION MR. A. McCREADY

QTY	DESCRIPTION	UNIT PRICE	AMOUNT
72	FIRE AU GEOCHEM	6.50	468.00
72	AG GEOCHEM	2.00	144.00
72	SAMPLE PREP	3.00	216.00
* TOTAL *			828.00

PAID
[DEC 11 1985]

THESE ARE PROFESSIONAL SERVICES AND ARE PAYABLE WHEN RENDERED.
OVER 30 DAYS 2% INTEREST PER MONTH WILL BE CHARGED.

MIN-EN Laboratories Ltd.

705 WEST 15th STREET,
NORTH VANCOUVER, B.C., CANADA V7M 1T2
TELEPHONE (604) 980-5814

ANALYTICAL REPORT

Project **Eclipse** Date of report **January 30/86.**

File No. **6-25R** Date samples received **January 29, 1986.**

Samples submitted by:

Company: **Ken Northcote/Cortez Explorations**

Report on: Geochem samples

3

Assay samples

Copies sent to:

1. **Cortez Explorations, Vancouver, B.C.**

2. **Ken Northcote, Agassiz, B.C.**

3.

Samples: Sieved to mesh Ground to mesh

Prepared samples stored discarded

rejects stored discarded

Methods of analysis: **Au-fire assay.**

Remarks:

SPECIALISTS IN MINERAL ENVIRONMENTS

MIN-EN Laboratories Ltd.

705 WEST 15th STREET,
NORTH VANCOUVER, B.C., CANADA V7M 1T2
TELEPHONE (604) 980-5814

ANALYTICAL REPORT

Project **Eclipse** Date of report **January 23, 1986.**
File No. **6-25** Date samples received **January 20, 1986.**
Samples submitted by: **Ken Northcote**
Company: **Ken Northcote/Cortez Explorations**
Report on: **14 rocks** Geochem samples

Assay samples

Copies sent to:

1. **Cortez Explorations, Vancouver, B.C.**
2. **Ken Northcote, Agassiz, B.C.**
3. _____

Samples: Sieved to mesh _____ Ground to mesh **-80**

Prepared samples stored discarded

rejects stored discarded

Methods of analysis: **Ag-nitric, perchloric digestion.A.A., Au-aqua regia.A.A.**

Remarks: _____

SPECIALISTS IN MINERAL ENVIRONMENTS

MIN-EN Laboratories Ltd.

705 WEST 15th STREET,
NORTH VANCOUVER, B.C., CANADA V7M 1T2
TELEPHONE (604) 980-5814

ANALYTICAL REPORT

Project **Cortez Eclipse** Date of report **February 6, 1986.**

File No. **6-69** Date samples received **February 5, 1986.**

Samples submitted by:

Company: **Cortez Explorations/K. Northcote**

Report on: **12 pan conc** Geochem samples

..... Assay samples

Copies sent to:

1. **Cortez Explorations, Vancouver, B.C.**

2. **Ken Northcote, Agassiz, B.C.**

3.

Samples: Sieved to mesh Ground to mesh

Prepared samples stored discarded

rejects stored discarded

Methods of analysis: **wet analysis.**

Remarks:

SPECIALISTS IN MINERAL ENVIRONMENTS


GEOCHEMICAL ANALYSIS CERTIFICATE

COMPANY: CORTEZ EXPLORATION
 PROJECT: CORTEZ
 ATTENTION: K.E.NORTHCOTE & ASSOC.LTD.

FILE: 5-967/P1
 DATE: DEC.10/85.
 TYPE: ROCK GEOCHEM

We hereby certify that the following are the results of the geochemical analysis made on 30 samples submitted.

SAMPLE NUMBER	AG PPM	AU PPB
85-2051 ✓	.4	8
2052 ✓	.8	1
2056 ✓	1.8	1
2057 ✓	.6	10
2058 ✓	.6	4
2060 ✓	.6	3
2060A ✓	.5	1
2061 ✓	.6	1
2063 ✓ - TR-1	.4	2
2064 ✓ - Cor S. EXT	.6	69
2065 ✓	1.5	3
2066 ✓	.6	1
2067 ✓ - 5122	.6	26
2068 ✓	.4	1
2069 ✓	.6	2
2070 TR-1	.4	1
2071 ✓	.8	3
2071A ✓	.5	1
2072 ✓	.4	2
2073 ✓	.4	1
2074 ✓	.4	1
2075 ✓	.4	3
2076 ✓	.5	3
2077 ✓	.4	3
2078 TR-2	.6	3
2078A ✓	1.0	2
2079 ✓	.6	1
2080 ✓	.4	1
2081 ✓	.4	3
85-2082 ✓ - Cor S. Extension	.3	1

Certified by 


GEOCHEMICAL ANALYSIS CERTIFICATE

COMPANY: CORTEZ EXPLORATION
PROJECT: CORTEZ
ATTENTION: K.E. NORTHCOLE & ASSOC.

FILE: 5-967/P2
DATE: DEC. 10/85.
TYPE: ROCK GEOCHEM

We hereby certify that the following are the results of the geochemical analysis made on 30 samples submitted.

SAMPLE NUMBER	AG PPM	AU PPB	
85-2083	.6	23	<i>For each column, threaded</i>
2084	.8	3	<i>Main's core</i>
2085	.4	27	<i>TR-3</i>
2086	.6	2	"
2087	1.8	3	"
2088	.6	10	"
2089	.4	36	"
2090	.4	13	"
2091	.4	2	"
2092	.6	4	"
2093	.6	2	"
2094	.5	2	"
2095	.4	1	"
2096	1.1	4	<i>hand</i>
2097	1.0	3	"
85-2098	1.0	6	"
85-6001	1.0	9	"
6002	1.6	3	<i>East wall gouge -</i>
6003	1.9	508	<i>hand showing shear gouge (0.03m) (west wall gouge)</i>
6004	.5	1	"
6005	1.8	67	<i>hand showing east wall gouge</i>
6006	.4	120	<i>hand showing - East wall</i>
6007	.4	1	<i>Ice Fall</i>
6008	.4	6	"
6009	.8	1	<i>Magnetite zone</i>
6010	.3	1	<i>Aplite dyke</i>
6011	.4	7	<i>TR-3</i>
6012	.8	1	<i>S. Ext.</i>
6014	1.6	5200	<i>Main Eclipse cut</i>
85-6015	.8	82	<i>Pyritic, bititic gouge at upper end of lower working - across main fracture - main working 0.04m</i>

Certified by 

GEOCHEMICAL ANALYSIS CERTIFICATE


COMPANY: CORTEZ EXPLORATION
PROJECT: CORTEZ
ATTENTION: K.E.NORTHCOTE & ASSOC.

FILE: 5-967/P3
DATE: DEC.10/85.
TYPE: ROCK GEOCHEM

We hereby certify that the following are the results of the geochemical analysis made on 12 samples submitted.

SAMPLE NUMBER	AG PPM	AU PPS	
85-6016 TR-4	.6	3	
6017 "	1.2	1	
6018 "	.4	2	
85-6019 "	.4	2	
J-1000	.3	4	
1	.4	3	
J-1002	.7	2	
AS-85-11-27-R-1	.6	2	
2	.4	7	
3	1.0	705	Pyritized float.
4	.4	2	
AS 85-11-27-R-5	1.7	11	

Certified by



CERTIFICATE OF ASSAY


COMPANY: KEN NORTHCOTE/CORTEZ EXPLORTIONS
PROJECT: ECLIPSE
ATTENTION: KEN NORTHCOTE

FILE: 6-25R
DATE: JAN. 29/86.
TYPE: PULP ASSAY

We hereby certify that the following are assay results for samples submitted.

SAMPLE NUMBER	AU G/TONNE	AU OZ/TON
AS-85-11-29-4RF	2.25	0.066
L-85-3004	79.30	2.313
L-85-3006	10.55	0.308

Certified by



MIN-EN LABORATORIES LTD.

GEOCHEMICAL ANALYSIS CERTIFICATE


COMPANY: CORTEZ EXPLORATIONS/KEN NORTHCOTE
 PROJECT: CORTEZ ECLIPSE
 ATTENTION: K.NORTHCOTE/A. MCCREADY

FILE: 6-69
 DATE: FEB. 6/86.
 TYPE: PAN CONC.

We hereby certify that the following are the results of the geochemical analysis made on 12 samples submitted.

SAMPLE NUMBER	TOTAL WT GM	AS PPM	AG MG	AU MG	AL PPB	
AS-85-11-26-1S	6.15	0.2	.001	.0004	60	
AS-85-11-28-1S	2.21	0.2	<.001	.0001	55	
AS-85-11-29-1S	2.50	0.8	.002	.0078	3100	✓ 0.091 g/t
2S	4.09	0.7	.003	.0228	5500	< 0.161 g/t
3S	5.28	0.8	.004	.0035	655	
4SA	6.41	0.3	.002	.0013	205	
4SB	3.85	0.5	.002	<.0001	5	
5S	2.78	0.4	.001	.0002	55	
AS-85-11-29-6S	4.85	0.6	.003	.0320	6600	✓ 0.194 g/t
SS-PS-D-1	8.04	2.5	.020	.1600	19900	✓ 0.595 g/t
SS-PS-D-2	17.93	2.8	.050	.8025	44750	✓ 1.316 g/t
W ECLIPSE	5.67	0.1	.001	.0003	55	

This is the confirmation of the total SGA content of the weight of concentrate

Certified by 

PHONE: (604) 980-5814 OR (604) 988-4524

TELEX: 04-352828

GEOCHEMICAL ANALYSIS CERTIFICATE

COMPANY: KEN NORTHCOTE/CORTEZ EXPLORATIONS
 PROJECT: ECLIPSE
 ATTENTION: KEN NORTHCOTE


FILE: 6-25
 DATE: JAN. 23/86.
 TYPE: ROCK GEOCHEM

We hereby certify that the following are the results of the geochemical analysis made on 14 samples submitted.

SAMPLE NUMBER	AG PPM	AU PPB
AS-85-11-18-1R	1.0	90
24-1R	0.7	10
26-1RF	0.6	20
26-2R	0.5	40
27-6R	1.0	5
29-1R	0.6	10
29-2R	0.9	5
29-3R	0.6	60
AS-85-11-29-4RF	1.0	1520
L-85-3002	0.8	30
3004	0.6	50000
3006	1.1	9100
3007	0.6	85
L-85-3008	0.6	20

5 : OF THESE SAMPLES SHOULD HAVE BEEN REQUESTED FOR ASSAY.

Certified by



APPENDIX B

CLAIM RECORDS

ECLIPSE PROPERTY

92E14 & L3E

FORMS A AND G
MINERAL ACT

RECORD NO. 20892

MAP NO.

96025E

Fort Alberni

1

November

19 74

MINING RECEIPT NO.

RECORDED AT

B.C. THIS

DAY OF

NOT WRITE IN
SHADED AREA
OFFICE USE ONLY

MINING RECORDER

ALBERNI

MINING DIVISION

AFFIDAVIT

FOR

DOROTHY AXELSSON

AGENT FOR

FULL-SIZED

#19 BONNIE BROOK TRAILER COURT

CLAIM

GIBSONS, B.C.

F.M.C. NO. 128767 DATE ISSUED OCT. 24-1974

F.M.C. NO. DATE ISSUED

MAKE OATH AND SAY:-

ON THE 27th DAY OF OCTOBER 1974 I LOCATED THE DL1

MINERAL CLAIM

SITUATE ABOUT 2 MILES S.W. OF THE HEAD OF AMAI INLET, KYURUOT

(DESCRIBE POSITION OF CLAIM, GIVING NAMES OF ANY MINERAL CLAIMS, IF ANY ADJOIN)

SOUND, ADJOINING THE S.E. SIDE OF AULI M.C. AND N.W. SIDE OF DL2 M.C.

I HAVE PLACED A NO. 1 AND A NO. 2 LEGAL POST ON THE LEGAL DIMENSIONS OF THE CLAIM

I HAVE SECURELY FASTENED TO THE NO. 1 POST, METAL TAG NO. 489676 M, EMBOSSED "INITIAL POST (NO. 1)", UPON WHICH THE FOLLOWING HAS BEEN IMPRESSED:-

NAME OF CLAIM DL1 DATE OF LOCATION OCT. 27-1974

LOCATOR D.L. AXELSSON AGENT FOR

APPROXIMATE COMPASS BEARING TO NO. 2 POST 200° DISTANCE TO NO. 2 POST 1500 FT.

NO. OF FEET TO RIGHT 1500 TO LEFT OF LOCATION LINE

I HAVE SECURELY FASTENED TO THE NO. 2 POST, METAL TAG NO. 489676 M, EMBOSSED "FINAL POST (NO. 2)", UPON WHICH THE FOLLOWING HAS BEEN IMPRESSED:-

NAME OF CLAIM DL1 DATE OF LOCATION 1974 OCT. 27

LOCATOR D.L. AXELSSON AGENT FOR

I HAVE MARKED THE LINE BETWEEN NO. 1 AND NO. 2 POSTS AS REQUIRED BY THE PROVISIONS OF THE MINERAL ACT.

TO THE BEST OF MY KNOWLEDGE AND BELIEF THE GROUND COMPRISED WITHIN THE BOUNDARIES OF THE SAID CLAIM IS UNOCCUPIED BY ANY OTHER PERSON AS A MINERAL CLAIM; IT IS NOT OCCUPIED BY ANY BUILDING AND IS NOT ANY LAND FALLING WITHIN THE CURTILAGE OF ANY DWELLING-HOUSE, OR ANY ORCHARD, OR ANY LAND UNDER CULTIVATION, OR ANY NAVAL OR MILITARY RESERVATION.

RELOC OF 4383

SWORN AND SUBSCRIBED TO AT

Dorothy Axelsson
SIGNATURE

THIS DAY OF 19 BEFORE ME

[Signature]

NOTE: DRAW SKETCH-PLAN ON SHEET WHICH IS ATTACHED.

* THIS AFFIDAVIT MAY BE TAKEN BY A PERSON EMPOWERED TO TAKE AFFIDAVITS BY THE EVIDENCE ACT OF BRITISH COLUMBIA.

#40.00
96025E

MR OR SMR STAMP

CENTRAL RECORDS

1000 1779

C. of W.	Recorded	M.R.	Date of Expiry	Record Date	Transfers (Bills of Sale, Assignments, Conveyances)
1439-41 P	Nov 21/75	P.O. STRIKE O/C 3681/75	Nov 1/78	June 23/76	B/S #959 - All int. to ADAM B. THOMSON
2811-12 P	Oct 20/78		Nov 1/79		
5198-5201 P	Oct 15/79	2 yrs.	Nov 1/81		
1732-737 P	Oct 13/81	3 yrs.	Nov 1/84		
6732/33 P	Oct 20/82		Nov 1/85		

Options, Agreements, etc.	Record or Filing Date	Grouping Notices, Including Names of Claims
	Nov 21/75 Oct 15/79	N/G #961 - DL GROUP: (4 claims) DL 1-4 N/G #998 <u>EL Simple</u> (12 claims) DL 1-6; DL 5-12;

DEPARTMENT OF MINES AND PETROLEUM RESOURCES

MAP NO. 92E14 & L3E

FORMS A AND G
MINERAL ACT

RECORD NO. 20893

MINING RECEIPT NO. 96025E RECORDED AT Port Alberni B.C. THIS 1 DAY OF November 19 74

[Signature]
MINING RECORDER

DO NOT WRITE IN
HADED AREA
OFFICE USE ONLY

AFFIDAVIT FOR FULL-SIZED CLAIM ALBERNI MINING DIVISION
DOROTHY AXELSSON (NAME) AGENT FOR
#19 BONNIE BROOK TRAILER COURT (ADDRESS)
GIBSONS, B.C. (ADDRESS)

COPY

F.M.C. NO. 128767 DATE ISSUED OCT. 24-1974 F.M.C. NO. DATE ISSUED

MAKE OATH AND SAY:-
ON THE 27th DAY OF OCTOBER 19 74 LOCATED THE DL 2 MINERAL CLAIM
SITUATE ABOUT 2 MILES S.W. OF THE HEAD OF AMAI INLET, KYUQUOT SOUND, ADJOINING THE S.E. SIDE OF DL1 M.C. AND N.W. SIDE OF TJ2 M.C.

I HAVE PLACED A NO. 1 AND A NO. 2 LEGAL POST ON THE LEGAL DIMENSIONS OF THE CLAIM

I HAVE SECURELY FASTENED TO THE NO. 1 POST, METAL TAG NO. 489677M EMBOSSED "INITIAL POST (NO. 1)", UPON WHICH THE FOLLOWING HAS BEEN IMPRESSED:-
NAME OF CLAIM DL 2 DATE OF LOCATION OCT. 27-1974
LOCATOR D.L. AXELSSON AGENT FOR
APPROXIMATE COMPASS BEARING TO NO. 2 POST 200° DISTANCE TO NO. 2 POST 1500 FT.
NO. OF FEET TO RIGHT TO LEFT 1500 OF LOCATION LINE

I HAVE SECURELY FASTENED TO THE NO. 2 POST, METAL TAG NO. 489677M EMBOSSED "FINAL POST (NO. 2)", UPON WHICH THE FOLLOWING HAS BEEN IMPRESSED:-
NAME OF CLAIM DL 2 DATE OF LOCATION OCT. 27-1974
LOCATOR D.L. AXELSSON AGENT FOR

I HAVE MARKED THE LINE BETWEEN NO. 1 AND NO. 2 POSTS AS REQUIRED BY THE PROVISIONS OF THE MINERAL ACT.

TO THE BEST OF MY KNOWLEDGE AND BELIEF THE GROUND COMPRISED WITHIN THE BOUNDARIES OF THE SAID CLAIM IS UNOCCUPIED BY ANY OTHER PERSON AS A MINERAL CLAIM; IT IS NOT OCCUPIED BY ANY BUILDING AND IS NOT ANY LAND FALLING WITHIN THE CURTILAGE OF ANY DWELLING-HOUSE, OR ANY ORCHARD, OR ANY LAND UNDER CULTIVATION, OR ANY NAVAL OR MILITARY RESERVATION.

RELOC OF 4385

SWORN AND SUBSCRIBED TO AT THIS DAY OF 19 BEFORE ME

[Signature]
SIGNATURE

[Signature]

NOTE: DRAW SKETCH-PLAN ON SHEET WHICH IS ATTACHED.
* THIS AFFIDAVIT MAY BE TAKEN BY A PERSON EMPOWERED TO TAKE AFFIDAVITS BY THE EVIDENCE ACT OF BRITISH COLUMBIA.

96025E
MR OR SMR STAMP

		Transfers (Bills of Sale, Assignments, Conveyances)			
C. of W.	Recorded	M.R.	Date of Expiry	Record Date	
1442-44 P	Nov 21/75	P.O. STRIKE O/C 3681/75	Nov 1/78	June 23/76	B/S #959 - All int. to ADAM B. THOMSON
2813-14 P	Oct 20/78		Nov 1/79		
5202-205 P	Oct 15/79	2 yrs.	Nov 1/81		
11738-743 P	Oct 13/81	3 yrs.	Nov 1/84		
6734/35 P	Oct 20/82		Nov 1/85		

Options, Agreements, etc.	Record or Filing Date	Grouping Notices, Including Names of Claims
	Nov 21/75 Oct 15/79	N/G #961 - DL GROUP: (4 claims) DL 1-4; N/G # 998 <u>DL Sample</u> (12 claims) DL 1-4; DL 5-12;

DEPARTMENT OF MINES AND PETROLEUM RESOURCES

92E14 & L3E

FORMS A AND G
MINERAL ACT

20894

MAP NO. 92E14 & L3E

RECORD NO. 20894

MINING RECEIPT NO. 96025E RECORDED AT Port Alberni B.C. THIS 1 DAY OF November 19 74

WRITE IN
UNSHADED AREA
OFFICE USE ONLY

[Signature]
MINING RECORDER

ALBERNI

MINING DIVISION

AFFIDAVIT FOR FULL-SIZED CLAIM
DOROTHY AXELSSON (NAME) AGENT FOR
#19 BONNIEBROOK TRAILER COURT (ADDRESS)
GIBSONS, B.C. (ADDRESS)

COPY

F.M.C. NO. 128767 DATE ISSUED OCT. 24-1974

F.M.C. NO. DATE ISSUED

MAKE OATH AND SAY:-

ON THE 27th DAY OF OCTOBER 19 74 I LOCATED THE DL3 MINERAL CLAIM

SITUATE 2 1/4 MILES S.W. OF THE HEAD OF AMAI INLET, KYUQUOT SOUND, ADJOINING THE S.W. SIDE OF DL1 M.C. AND N.W. SIDE OF DLH M.C.
(DESCRIBE POSITION OF CLAIM, GIVING NAMES OF ANY MINERAL CLAIMS IT MAY ADJOIN)

I HAVE PLACED A NO. 1 AND A NO. 2 LEGAL POST ON THE LEGAL DIMENSIONS OF THE CLAIM

I HAVE SECURELY FASTENED TO THE NO. 1 POST, METAL TAG NO. 489678M EMBOSSED "INITIAL POST (NO. 1)", UPON WHICH THE FOLLOWING HAS BEEN IMPRESSED:-

NAME OF CLAIM DL3 DATE OF LOCATION OCT. 27-1974

LOCATOR D.L. AXELSSON AGENT FOR

APPROXIMATE COMPASS BEARING TO NO. 2 POST 200° DISTANCE TO NO. 2 POST 1500 FT.

NO. OF FEET TO RIGHT 1500 TO LEFT OF LOCATION LINE

I HAVE SECURELY FASTENED TO THE NO. 2 POST, METAL TAG NO. 489678M EMBOSSED "FINAL POST (NO. 2)", UPON WHICH THE FOLLOWING HAS BEEN IMPRESSED:-

NAME OF CLAIM DL3 DATE OF LOCATION OCT. 27-1974

LOCATOR D.L. AXELSSON AGENT FOR

I HAVE MARKED THE LINE BETWEEN NO. 1 AND NO. 2 POSTS AS REQUIRED BY THE PROVISIONS OF THE MINERAL ACT.

TO THE BEST OF MY KNOWLEDGE AND BELIEF THE GROUND COMPRISED WITHIN THE BOUNDARIES OF THE SAID CLAIM IS UNOCCUPIED BY ANY OTHER PERSON AS A MINERAL CLAIM; IT IS NOT OCCUPIED BY ANY BUILDING AND IS NOT ANY LAND FALLING WITHIN THE CURTLAGE OF ANY DWELLING-HOUSE, OR ANY ORCHARD, OR ANY LAND UNDER CULTIVATION, OR ANY NAVAL OR MILITARY RESERVATION.

RELOC OF 4382

SWORN AND SUBSCRIBED TO AT

THIS DAY OF 19 BEFORE ME

[Signature]

[Signature]
SIGNATURE

NOTE: DRAW SKETCH-PLAN ON SHEET WHICH IS ATTACHED.

* THIS AFFIDAVIT MAY BE TAKEN BY A PERSON EMPOWERED TO TAKE AFFIDAVITS BY THE EVIDENCE ACT OF BRITISH COLUMBIA.

96025E

C. of W.	Recorded	M.R.	Date of Expiry	Record Date	Transfers (Bills of Sale, Assignments, Conveyances)
1445-47 P	Nov 21/75	P.O. STRIKE O/C 3681/75	Nov 1/78	June 23/76	B/S #959 - All int. to ADAM B. THOMSON.
2815/16 P	Oct 20/78		Nov 1/79		
5206-210 P	Oct 15/79	2 yrs.	Nov 1/81		
11744-749 P	Oct 13/81	3 yrs.	Nov 1/84		
16736/37 P	Oct 20/82		Nov 1/85		

Options, Agreements, etc.	Record or Filing Date	Grouping Notices, Including Names of Claims
	Nov 21/75	N/G #961 - DL GROUP: (4 claims) DL 1-4
	Oct 15/79	N/G # 998 <u>DL Supple</u> (12 claims) DL 1-4; DL 5-12;

DEPARTMENT OF MINES AND PETROLEUM RESOURCES

MAP NO. 92E14 & L3E

FORMS A AND G
MINERAL ACT

RECORD NO. 20895

MINING RECEIPT NO. 96025E

RECORDED AT Port Alberni B.C. THIS 1

DAY OF November 19 74

WRITE IN
TH. SH. SHaded AREA
FOR OFFICE USE ONLY

J. Johnson
MINING RECORDER

ALBERNI

MINING DIVISION

AFFIDAVIT

FOR

DOROTHY AXELSSON (NAME)

AGENT FOR

FULL-SIZED

#19 BONNIE BROOK TRAILER COURT (ADDRESS)

CLAIM

GIBSONS, B.C. (ADDRESS)

F.M.C. NO. 128767 DATE ISSUED OCT. 24-1974

F.M.C. NO. DATE ISSUED

MAKE OATH AND SAY:-

ON THE 27th DAY OF OCTOBER 19 74 LOCATED THE DLH

MINERAL CLAIM

SITUATE ABOUT 2 1/4 MILES S.W. OF THE HEAD OF AMAI INLET, KYHQBT

(DESCRIBE POSITION OF CLAIM, GIVING NAMES OF ANY MINERAL CLAIMS IT MAY ADJOIN)

SOUND, ADJOINING THE S.W. SIDE OF DL 2 M.C. AND THE S.E. SIDE OF DL 3 M.C.

I HAVE PLACED A NO. 1 AND A NO. 2 LEGAL POST ON THE LEGAL DIMENSIONS OF THE CLAIM

I HAVE SECURELY FASTENED TO THE NO. 1 POST, METAL TAG NO. 489679M EMBOSSED "INITIAL POST (NO. 1)", UPON WHICH THE FOLLOWING HAS BEEN IMPRESSED:-

OF CLAIM DLH

DATE OF LOCATION OCT. 27-1974

LOCATOR D.L. AXELSSON

AGENT FOR

APPROXIMATE COMPASS BEARING TO NO. 2 POST 200°

DISTANCE TO NO. 2 POST 1500 FT.

NO. OF FEET TO RIGHT TO LEFT 1500

OF LOCATION LINE

I HAVE SECURELY FASTENED TO THE NO. 2 POST, METAL TAG NO. 489679M EMBOSSED "FINAL POST (NO. 2)", UPON WHICH THE FOLLOWING HAS BEEN IMPRESSED:-

NAME OF CLAIM DLH

DATE OF LOCATION OCT. 27-1974

LOCATOR D.L. AXELSSON

AGENT FOR

I HAVE MARKED THE LINE BETWEEN NO. 1 AND NO. 2 POSTS AS REQUIRED BY THE PROVISIONS OF THE MINERAL ACT.

TO THE BEST OF MY KNOWLEDGE AND BELIEF THE GROUND COMPRISED WITHIN THE BOUNDARIES OF THE SAID CLAIM IS UNOCCUPIED BY ANY OTHER PERSON AS A MINERAL CLAIM; IT IS NOT OCCUPIED BY ANY BUILDING AND IS NOT ANY LAND FALLING WITHIN THE CURTILAGE OF ANY DWELLING-HOUSE, OR ANY ORCHARD, OR ANY LAND UNDER CULTIVATION, OR ANY NAVAL OR MILITARY RESERVATION.

RELOC OF 4384

SWORN AND SUBSCRIBED TO AT

Dorothy Axelsson
SIGNATURE

THIS DAY OF 19 BEFORE ME --

[Signature]

NOTE: DRAW SKETCH-PLAN ON SHEET WHICH IS ATTACHED.

* THIS AFFIDAVIT MAY BE TAKEN BY A PERSON EMPOWERED TO TAKE AFFIDAVITS BY THE EVIDENCE ACT OF BRITISH COLUMBIA.

96025E

NOV 11 74

C. of W.	Recorded	M.R.	Date of Expiry	Record Date	Transfers (Bills of Sale, Assignments, Conveyances)
1448-50 P	Nov 21/75	P.O. STRIKE O/C 3681/75	Nov 1/78	June 23/76	B/S #959 - All int. to ADAM B. THOMSON.
2817-18 P	Oct 20/78		Nov 1/79		
5211-213 P	Oct 15/79	2 yrs.	Nov 1/81		
11750-755 P	Oct 13/81	3 yrs.	Nov 1/84		
6738/39 P	Oct 20/82		Nov 1/85		

Options, Agreements, etc.	Record or Filing Date	Grouping Notices, Including Names of Claims
	Nov 21/75	N/G #961 - DL GROUP: (4 claims) DL 1-4
	Oct 15/79-	N/G 998 DL <u>Supplementary</u> (12 claims) DL 1-4; DL 5-12

92L/3E
 MAP NO. 92E/14E
 RECORD NO. 280
 MINING RECEIPT NO. 113149E RECORDS AT Port Alberni B.C. THIS 20 DAY OF October 1979
 DO NOT WRITE IN SHADDED AREAS
 ALBERNI MINING DIVISION
 GOLD COMMISSIONER
 APPLICATION TO RECORD A 2-POST CLAIM

ADAM B. THOMSON VSC 267
 4611 ALBERT ST. BURNABY, B.C.
 NAME ADDRESS

HOLDER OF VALID SUBSISTING F.M.C. NO. 158884 STATE THAT:-

ON THE 5th DAY OF OCTOBER 1978 I LOCATED THE DL5 2-POST CLAIM:
 SITUATE 011 m. 500 m. 2300 m WESTERLY ~~1/2~~ SOUTHERLY FROM HEAD OF MAIN INLET, KYUG WUTSOUND ~~PORT~~
 (HERE DESCRIBE THE POSITION OF THE CLAIM RELATIVE TO KNOWN TOPOGRAPHICAL OR SURVEYED FEATURES ON THE MAP)

SE CORNER OF DL444C. - ALBERNI MINING DIV.

I HAVE PLACED THE NO. 1 AND NO. 2 LEGAL POSTS IN ACCORDANCE WITH THE REGULATIONS.

I HAVE SECURELY FASTENED TO THE NO. 1 POST, METAL TAG NO. 495722M EMBOSSED "INITIAL POST (NO.1)", UPON WHICH THE FOLLOWING HAS BEEN IMPRESSED:-

NAME OF CLAIM DL5 DATE OF LOCATION OCT. 5-1978

LOCATOR A. B. THOMSON

COMPASS BEARING TO NO.2 POST 111° DISTANCE TO NO.2 POST 457.2 m

NO. OF METRES TO RIGHT 457.2 TO LEFT OF LOCATION LINE

I HAVE SECURELY FASTENED TO THE NO. 2 POST, METAL TAG NO. 495722M EMBOSSED "FINAL POST (NO.2)", UPON WHICH THE FOLLOWING HAS BEEN IMPRESSED:-

NAME OF CLAIM DL5 DATE OF LOCATION OCT. 5-1978

LOCATOR A. B. THOMSON

I HAVE MARKED THE LINE BETWEEN THE NO. 1 AND NO. 2 LEGAL POSTS AS REQUIRED BY THE REGULATIONS

COPY

A. B. Thomson
 SIGNATURE

PORT ALBERNI
 113149E
 OCT 20 1978
 MINING RECORDER
 GOLD COMMISSIONER
 RECORDER'S STAMP

October 20, 1979

WORK NO'S OR C/L	DATE RECORDED	MINING RECEIPT	DATE OF EXPIRY	TRANSFERS (BILLS OF SALE, ASSIGNMENTS, CONVEYANCES)
5214-215 P	Oct 15/79	2 yrs.	Oct 20/81	
11756-760P	Oct 13/81	3 yrs.	Oct 20/84	
5740/41 P	Oct 20/82		Oct 20/85	

Work No.'s

Recorded

M.R.

Year of Expiry

Transfers

(Bills of Sale, Assignments, Conveyances)

Options, Agreement, etc.

Grouping Notices, Including Names of Claims

~~Oct 15/79~~ Oct 15/79- N/G # 998 DL Supplementary
12 clas, DL 1-4; DL 5-12.

MINERAL ACT - PROVINCE OF BRITISH COLUMBIA

Work No. 92L/7E Recorded M.R. Record of 2-Post Claim (Bills of Sale, Assignments, Conveyances)
 MAP NO. 92E/14E RECORD NO. 281
 MINING RECEIPT NO. 113149E RECORDED AT Port Alberni B.C. THIS 20 DAY OF October 1978
 DO NOT WRITE IN ED AREAS *A.B. Thomson* ALBERTA MINING DIVISION
 APPLICATION TO RECORD A 2-POST CLAIM

ADAM B. THOMSON 4611 ALBERT ST. BURNABY, B.C. V5C 2G7
 (NAME) (ADDRESS)

HOLDER OF VALID SUBSISTING F.M.C. NO. 158994 STATE THAT:-

ON THE 5th DAY OF OCTOBER 1978 I LOCATED THE DL6 2-POST CLAIM:
 SITUATE Approx. 500 m. West x 2500 m. South of head of Amoi Inlet
ALBERTA, KUUQUAT SURROUND - ALBERTA MINING DIV. AREA 5-1-5-1E
 (HERE DESCRIBE THE POSITION OF THE CLAIM RELATIVE TO KNOWN TOPOGRAPHICAL OR SURVEYED FEATURES ON THE MAP)

I HAVE PLACED THE NO. 1 AND NO. 2 LEGAL POSTS IN ACCORDANCE WITH THE REGULATIONS.
 I HAVE SECURELY FASTENED TO THE NO. 1 POST, METAL TAG NO. 495723M EMBOSSED "INITIAL POST (NO.1)", UPON WHICH THE FOLLOWING HAS BEEN IMPRESSED:-
 NAME OF CLAIM DL6 DATE OF LOCATION OCT. 5 - 1978
 LOCATOR A.B. THOMSON
 COMPASS BEARING TO NO.2 POST 111° DISTANCE TO NO.2 POST 457.2m
 NO. OF METRES TO RIGHT _____ TO LEFT 457.2 OF LOCATION LINE

Options, Agreement, etc. Grouping Notices, Including Names of Claims
 I HAVE SECURELY FASTENED TO THE NO. 2 POST, METAL TAG NO. 445723M EMBOSSED "FINAL POST (NO.2)", UPON WHICH THE FOLLOWING HAS BEEN IMPRESSED:-
~~DL6~~ Oct 15/79 - N/G # 998 DL Supplementary
~~DL6~~ 12 clms, DL 1-4-81 DL 5-12-81 ON OCT. 3-1978
 NAME OF CLAIM DL6
 LOCATOR A.B. THOMSON

I HAVE MARKED THE LINE BETWEEN THE NO. 1 AND NO. 2 LEGAL POSTS AS REQUIRED BY THE REGULATIONS.

COPY

A. B. Thomson
 SIGNATURE

PORT ALBERNI
113149E
OCT 20 1978
 MINING RECORDER
 GOLD COMMISSIONER
 RECORDER'S STAMP

October 20, 1979

WORK NO'S OR C/L	DATE RECORDED	MINING RECEIPT	DATE OF EXPIRY	TRANSFERS (BILLS OF SALE, ASSIGNMENTS, CONVEYANCES)
5216-217 P	Oct 15/79	2 yrs.	Oct 20/81	
11761-765P	Oct 13/81	3 yrs.	Oct 20/84	
742/43 P	Oct 20/82		Oct 20/85	



Record of 2- Post Claim

MAP NO. 92L/3E
92E/14E RECORD NO. 282
 MINING RECEIPT NO. 113149E RECORDED AT Port Alberni B.C. THIS 20 DAY OF October 19 79
 DO NOT WRITE IN ALBERNI
 SHADDED AREAS (MINING DIVISION)

APPLICATION TO RECORD A 2-POST CLAIM LOCATED BY WITNESS POST(S)

A. ADAM B. THOMSON (NAME) 4611 ALBERT ST. BURNABY, B.C. V5C 2G7 (ADDRESS)

HOLDER OF VALID SUBSISTING F.M.C. NO. 158884 STATE THAT:-

ON THE 5th DAY OF OCTOBER 19 79 I LOCATED THE DL7 2-POST CLAIM
 SITUATE approx. 2600 m. south of head of Amis Inlet
 (HERE DESCRIBE THE POSITION OF THE CLAIM RELATIVE TO KNOWN TOPOGRAPHICAL OR SURVEYED FEATURES ON THE MAP)

I HAVE PLACED THE NO. 1 POST (ON THE LOCATION-LINE) (AS NEAR AS POSSIBLE TO THE LOCATION-LINE) †
 I HAVE WRITTEN ON THE WITNESS-POST FOR THE NO.1 POST
 DISTANCE TO TRUE POSITION OF NO.1 POST IS _____ METRES. COMPASS BEARING _____

I HAVE SECURELY FASTENED TO THE (WITNESS-POST FOR THE NO.1 POST) (NO. 1 POST), † METAL TAG NO. 495724M
 EMBOSSED "INITIAL POST (NO.1)", UPON WHICH THE FOLLOWING HAS BEEN IMPRESSED:-
 NAME OF CLAIM DL7 DATE OF LOCATION OCT 5-1978
 LOCATOR A. B. THOMSON BEARING TO TRUE POSITION OF NO.2 POST 111°

DISTANCE TO NO.2 POST (FROM TRUE POSITION OF NO.1 POST) 457.2^m NUMBER OF METRES TO RIGHT 457.2 TO LEFT OF LOCATION LINE _____
 I HAVE PLACED A NO. 2 POST (ON THE LOCATION-LINE) (AS NEAR AS POSSIBLE TO THE LOCATION-LINE). †
 I HAVE WRITTEN ON THE WITNESS-POST FOR THE NO.2 POST
 DISTANCE TO THE TRUE POSITION OF NO. 2 POST IS 457.2 METRES. COMPASS BEARING 111°

I HAVE SECURELY FASTENED TO THE (WITNESS-POST FOR THE NO.2 POST) (NO.2 POST), † METAL TAG NO. 495724M
 EMBOSSED "FINAL POST (NO.2)", UPON WHICH THE FOLLOWING HAS BEEN IMPRESSED:-
 NAME OF CLAIM DL7 DATE OF LOCATION OCT 5-1978
 LOCATOR A. B. THOMSON

PORT ALBERNI
113149E
OCT 20 1978
MINING RECORDER
GOLD COMMISSIONER
 RECORDER'S STAMP

† DELETE WORDS NOT APPLICABLE

A. B. Thomson
 SIGNATURE

COPY

October 20, 1979

WORK NO'S OR C/L	DATE RECORDED	MINING RECEIPT	DATE OF EXPIRY	TRANSFERS (BILLS OF SALE, ASSIGNMENTS, CONVEYANCES)
5218-219 P	Oct 15/79	2 yrs.	Oct 20/81	
11766-770 P	Oct 13/81	3 yrs.	Oct 20/84	
5744/45 P	Oct 20/82		Oct 20/85	

Work No.'s	Recorded	M.R.	Year of Expiry	Transfers (Bills of Sale, Assignments, Conveyances)

Options, Agreement, etc.

Grouping Notices, Including Names of Claims

Oct 15/79- W/G # 998 DL Supplementary 12.
DL 1-4; DL 5-12;

MINERAL ACT - PROVINCE OF BRITISH COLUMBIA
Record of 2 - Post Claim

MAP NO. 92L/3E
92E/14E RECORD NO. 283
MINING RECEIPT NO. 113149E RECORDED AT Port Alberni B.C. THIS 20 DAY OF October 19 78
DO NOT WRITE IN ALBERNI
DED AREAS GOLD COMMISSIONER MINING DIVISION
APPLICATION TO RECORD A 2-POST CLAIM LOCATED BY WITNESS POST(S)

ADAM B. THOMSON (NAME) 4611 ALBERT ST. BURNABY, B.C. V5T 2G7 (ADDRESS)

HOLDER OF VALID SUBSISTING F.M.C. NO. 158884 STATE THAT:-

ON THE 5th DAY OF OCTOBER 19 78 I LOCATED THE DL 8 2-POST CLAIM
SITUATE approx 2600 m. south of head of Amal Inlet.
AT AMAL INLET, KUUQUOT SOUND, APPROX 1000 FT. S. OF SIDE OF D.L. 111.
(HERE DESCRIBE THE POSITION OF THE CLAIM RELATIVE TO KNOWN TOPOGRAPHICAL OR SURVEYED FEATURES ON THE MAP)

I HAVE PLACED THE NO. 1 POST (ON THE LOCATION-LINE) (AS NEAR AS POSSIBLE TO THE LOCATION-LINE) †

~~USE ONLY WHEN NO. 1 POST IS WITNESSED~~
I HAVE WRITTEN ON THE WITNESS-POST FOR THE NO.1 POST
DISTANCE TO TRUE POSITION OF NO.1 POST IS _____ METRES. COMPASS BEARING _____

I HAVE SECURELY FASTENED TO THE WITNESS-POST FOR THE NO.1 POST (NO. 1 POST) † METAL TAG NO. 495725M
EMBOSSED "INITIAL POST (NO.1)", UPON WHICH THE FOLLOWING HAS BEEN IMPRESSED:-

NAME OF CLAIM DL 8 DATE OF LOCATION OCT. 5-1978

LOCATOR A. B. THOMSON BEARING TO ~~TRUE~~ POSITION OF NO.2 POST 111°

DISTANCE TO NO.2 POST (FROM TRUE POSITION OF NO.1 POST) 457.2M NUMBER OF METRES TO RIGHT _____ TO LEFT OF LOCATION LINE 457.2

I HAVE PLACED A NO. 2 POST (ON THE LOCATION-LINE) (AS NEAR AS POSSIBLE TO THE LOCATION-LINE) †

~~USE ONLY WHEN NO. 2 POST IS WITNESSED~~
I HAVE WRITTEN ON THE WITNESS-POST FOR THE NO.2 POST
DISTANCE TO THE TRUE POSITION OF NO. 2 POST IS 457.2 METRES. COMPASS BEARING 111°

I HAVE SECURELY FASTENED TO THE WITNESS-POST FOR THE NO.2 POST (NO.2 POST) † METAL TAG NO. 495725M
EMBOSSED "FINAL POST (NO.2)", UPON WHICH THE FOLLOWING HAS BEEN IMPRESSED:-

NAME OF CLAIM DL 8 DATE OF LOCATION OCT. 8-1978

LOCATOR A. B. THOMSON

COPY

PORT ALBERNI
113149E
OCT 20 1978
MINING RECORDER
GOLD COMMISSIONER
RECORDER'S STAMP

† DELETE WORDS NOT APPLICABLE

A. B. Thomson
SIGNATURE

October 20, 1979

WORK NO'S OR C/L	DATE RECORDED	MINING RECEIPT	DATE OF EXPIRY	TRANSFERS (BILLS OF SALE, ASSIGNMENTS, CONVEYANCES)
5220-221 P	Oct 15/79	2 yrs.	Oct 20/81	
11771-775P	Oct 13/81	3 yrs.	Oct 20/84	
746/47 P	Oct 20/82		Oct 20/85	

Work No.'s

Recorded

M.R.

Year of Expiry

(Bills of Sale, Assignments, Conveyances)

Options, Agreement, etc.

Grouping Notices, Including Names of Claims

Oct 15/79- M/G # 998 DL Supplementary 12 c.
DL 1-4; DL 5-12;

MINERAL ACT - PROVINCE OF BRITISH COLUMBIA
Record of 2 - Post Claim

MAP NO. 92E/14B
92L/3B RECORD NO. 284
MINING RECEIPT NO. 113149E RECORDED AT Port Alberni B.C. THIS 20 DAY OF October 19 78
DO NOT WRITE IN ED AREAS *[Signature]* ALBERTI MINING DIVISION
GOLD COMMISSIONER

APPLICATION TO RECORD A 2-POST CLAIM LOCATED BY WITNESS POST(S)

ADAM B. THOMSON (NAME) 4611 ALBERT ST. BURNABY, B.C. V5C 2G7 (ADDRESS)

HOLDER OF VALID SUBSISTING F.M.C. NO. 158884 STATE THAT:-

ON THE 5th DAY OF OCTOBER 19 78 I LOCATED THE DL9 2-POST CLAIM
Approx 3000m South 4.300m East of head of Anac Inlet.
SITUATE ~~AMALBERT, KYUQUOT SOUND, ADJACENT SE LINE OF F.M.C.~~
(HERE DESCRIBE THE POSITION OF THE CLAIM RELATIVE TO KNOWN TOPOGRAPHICAL OR SURVEYED FEATURES ON THE MAP)

I HAVE PLACED THE NO. 1 POST (ON THE LOCATION-LINE) (AS NEAR AS POSSIBLE TO THE LOCATION-LINE) †

~~USE ONLY WHEN NO. 1 POST IS WITNESSED~~
I HAVE WRITTEN ON THE WITNESS-POST FOR THE NO.1 POST
DISTANCE TO TRUE POSITION OF NO.1 POST IS 457.2 METRES. COMPASS BEARING 111°

I HAVE SECURELY FASTENED TO THE WITNESS-POST FOR THE NO.1 POST (NO. 1 POST) † METAL TAG NO. 495726M
EMBOSSSED "INITIAL POST (NO.1)", UPON WHICH THE FOLLOWING HAS BEEN IMPRESSED:-

NAME OF CLAIM DL9 DATE OF LOCATION OCT. 5-1978

LOCATOR A.B. THOMSON BEARING TO TRUE POSITION OF NO.2 POST 111°

DISTANCE TO NO.2 POST (FROM TRUE POSITION OF NO.1 POST) 457.2 NUMBER OF METRES TO RIGHT 457.2 TO LEFT OF LOCATION LINE

I HAVE PLACED A NO. 2 POST (ON THE LOCATION-LINE) (AS NEAR AS POSSIBLE TO THE LOCATION-LINE) †

~~USE ONLY WHEN NO. 2 POST IS WITNESSED~~
I HAVE WRITTEN ON THE WITNESS-POST FOR THE NO.2 POST
DISTANCE TO THE TRUE POSITION OF NO. 2 POST IS 914.4 METRES. COMPASS BEARING 111°

I HAVE SECURELY FASTENED TO THE WITNESS-POST FOR THE NO.2 POST (NO.2 POST) † METAL TAG NO. 495726M
EMBOSSSED "FINAL POST (NO.2)", UPON WHICH THE FOLLOWING HAS BEEN IMPRESSED:-

NAME OF CLAIM DL9 DATE OF LOCATION OCT. 5-1978

LOCATOR A.B. THOMSON

PORT ALBERNI
113149E
OCT 20 1978
MINING RECORDER
GOLD COMMISSIONER
RECORDER'S STAMP

† DELETE WORDS NOT APPLICABLE

GOPY

A. B. Thomson
SIGNATURE

October 20, 1979

WORK NO'S OR C/L	DATE RECORDED	MINING RECEIPT	DATE OF EXPIRY	TRANSFERS (BILLS OF SALE, ASSIGNMENTS, CONVEYANCES)
5222-223 P	Oct 15/79	2 yrs.	Oct 20/81	
11776-780 P	Oct 13/81	3 yrs.	Oct 20/84	
748/49 P	Oct 20/82		Oct 20/85	

Work No.'s	Recorded	M.R.	Year of Expiry	(Bills of Sale, Assignments, Conveyances)

Options, Agreement, etc.

Grouping Notices, Including Names of Claims

Oct 15/79- N/G # 998 DL Supplementary 120
DL 1-4; DL 5-12;

MAP NO. 92L/14E
92L/5E

RECORD NO. 285

MINING RECEIPT NO. 113149E RECORDED AT Fort Alberni B.C. THIS 20 DAY OF October 19 78

DO NOT WRITE IN
DED AREAS

[Signature]
GOLD COMMISSIONER

ALBERT
MINING DIVISION

APPLICATION TO RECORD A 2-POST CLAIM LOCATED BY WITNESS POST(S)

ADAM B. THOMSON (NAME) 4611 ALBERT ST. BURNABY, B.C. V5C 2S7 (ADDRESS)

HOLDER OF VALID SUBSISTING F.M.C. NO. 158284 STATE THAT:-

ON THE 5th DAY OF OCTOBER 19 78 I LOCATED THE DL 10 2-POST CLAIM
approx. 300 M RAIL & 300 M EAST OF HEAD OF Amni Inlet.
SITUATE AT AMNI INLET, KYUQUUT SOUND, ADJOINING SE SIDE OF DL 8 F.M.C.
(HERE DESCRIBE THE POSITION OF THE CLAIM RELATIVE TO KNOWN TOPOGRAPHICAL OR SURVEYED FEATURES ON THE MAP)
H3

I HAVE PLACED THE NO. 1 POST (ON THE LOCATION-LINE) (AS NEAR AS POSSIBLE TO THE LOCATION-LINE) †

~~USE ONLY WHEN NO. 2 POST IS WITNESSED~~

I HAVE WRITTEN ON THE WITNESS-POST FOR THE NO.1 POST
DISTANCE TO TRUE POSITION OF NO.1 POST IS 457.2 METRES. COMPASS BEARING 111°

I HAVE SECURELY FASTENED TO THE (WITNESS-POST FOR THE NO.1 POST) (NO. 1 POST) † METAL TAG NO. 495727M
EMBOSSED "INITIAL POST (NO.1)", UPON WHICH THE FOLLOWING HAS BEEN IMPRESSED:-

NAME OF CLAIM DL 10 DATE OF LOCATION OCT. 5-1978

LOCATOR A. B. THOMSON BEARING TO TRUE POSITION OF NO.2 POST 111°

DISTANCE TO NO.2 POST (FROM TRUE POSITION OF NO.1 POST) 457.2 NUMBER OF METRES TO RIGHT _____ TO LEFT OF LOCATION LINE 457.2

I HAVE PLACED A NO. 2 POST (ON THE LOCATION-LINE) (AS NEAR AS POSSIBLE TO THE LOCATION-LINE) †

~~USE ONLY WHEN NO. 2 POST IS WITNESSED~~

I HAVE WRITTEN ON THE WITNESS-POST FOR THE NO.2 POST
DISTANCE TO THE TRUE POSITION OF NO. 2 POST IS 914.4 METRES. COMPASS BEARING 111°

I HAVE SECURELY FASTENED TO THE (WITNESS-POST FOR THE NO.2 POST) (NO.2 POST) † METAL TAG NO. 495727M
EMBOSSED "FINAL POST (NO.2)", UPON WHICH THE FOLLOWING HAS BEEN IMPRESSED:-

NAME OF CLAIM DL 10 DATE OF LOCATION OCT. 5-1978

LOCATOR A. B. THOMSON

COPY

† DELETE WORDS NOT APPLICABLE

A. B. Thomson
SIGNATURE

PORT ALBERNI
113149E
OCT 20 1978
MINING RECORDER
GOLD COMMISSIONER
RECORDER'S STAMP

October 20, 1979

WORK NO'S OR C/L	DATE RECORDED	MINING RECEIPT	DATE OF EXPIRY	TRANSFERS (BILLS OF SALE, ASSIGNMENTS, CONVEYANCES)
5224-225 P	Oct 15/79	2 yrs.	Oct 20/81	
11781-785 P	Oct 13/81	3 yrs.	Oct 20/84	
50/51 P	Oct 20/82		Oct 20/85	

Work No.'s	Recorded	M.R.	Year of Expiry	<p style="text-align: center;">Transfers (Bills of Sale, Assignments, Conveyances)</p> <p>Oct 15/79- 3/0 # 998 <u>DL Supple.</u> (10 clai DL 1-4; DL 5-12.</p>

Options, Agreement, etc.

Grouping Notices, Including Names of Claims

92L/14E
92L/3E

MAP NO. _____

RECORD NO. 286

MINING RECEIPT NO. 113149E RECORDED AT Fort Alberni B.C. THIS 20 DAY OF October 1978

DO NOT WRITE IN THESE AREAS

A.B. Thomson
GOLD COMMISSIONER

ALBERTA
MINING DIVISION

APPLICATION TO RECORD A 2-POST CLAIM

ADAM B. THOMSON
(NAME)

4611 ALBERT ST. BURINABY, B.C.
(ADDRESS) V3C 2G7

HOLDER OF VALID SUBSISTING F.M.C. NO. 158884 STATE THAT:-

ON THE 7th DAY OF October 1978 I LOCATED THE DL11 2-POST CLAIM
Approx 1500M south of 750M mark on Road to Alberni Inlet
SITUATE AT ALBERNI INLET, KYUQUOT SOUND, ADJACENT N.W. SIDE OF DL1149E
AS
(HERE DESCRIBE THE POSITION OF THE CLAIM RELATIVE TO KNOWN TOPOGRAPHICAL OR SURVEYED FEATURES ON THE MAP)

I HAVE PLACED THE NO. 1 AND NO. 2 LEGAL POSTS IN ACCORDANCE WITH THE REGULATIONS.

I HAVE SECURELY FASTENED TO THE NO. 1 POST, METAL TAG NO. 495201M EMBOSSED "INITIAL POST (NO.1)", UPON WHICH THE FOLLOWING HAS BEEN IMPRESSED:-

NAME OF CLAIM DL11 DATE OF LOCATION OCT. 7-1978

LOCATOR A. B. THOMSON

COMPASS BEARING TO NO.2 POST 291° DISTANCE TO NO.2 POST 457.2m

NO. OF METRES TO RIGHT 457.2 TO LEFT _____ OF LOCATION LINE

I HAVE SECURELY FASTENED TO THE NO. 2 POST, METAL TAG NO. 495201M EMBOSSED "FINAL POST (NO.2)", UPON WHICH THE FOLLOWING HAS BEEN IMPRESSED:-

NAME OF CLAIM DL11 DATE OF LOCATION OCT. 7-1978

LOCATOR A. B. THOMSON

I HAVE MARKED THE LINE BETWEEN THE NO. 1 AND NO. 2 LEGAL POSTS AS REQUIRED BY THE REGULATIONS.

PORT ALBERNI
113149E
OCT 20 1978

MINING RECORDER
GOLD COMMISSIONER

RECORDER'S STAMP

A. B. Thomson
SIGNATURE

October 20, 1979

WORK NO'S OR C/L	DATE RECORDED	MINING RECEIPT	DATE OF EXPIRY	TRANSFERS (BILLS OF SALE, ASSIGNMENTS, CONVEYANCES)
5226-227 P	Oct 15/79	2 yrs.	Oct 20/81	
11786-790 P	Oct 13/81	3 yrs.	Oct 20/84	
752/53 P	Oct 20/82		Oct 20/85	

Work No.'s

Recorded

M.R.

Expiry

(Bills of Sale, Assignments, Conveyances)

Oct 15/79- N/G # 998 DL Subpo. (19 claim
DL 1-4; DL 5-12.

Options, Agreement, etc.

Grouping Notices, Including Names of Claims

92L/14E

92L/2E

MAP NO. 92L/2E

RECORD NO. 287

MINING RECEIPT NO. 113149E

RECORDED AT Port Alberni

B.C. THIS 20 DAY OF October 78

DO NOT WRITE IN
ED AREAS

[Handwritten Signature]

ALBERNI

MINING DIVISION

GOLD COMMISSIONER

APPLICATION TO RECORD A 2-POST CLAIM

V5C 267

ADAM B. THOMSON
(NAME)

4611 ALBERT ST. BURNABY, B.C.
(ADDRESS)

HOLDER OF VALID SUBSISTING F.M.C. NO. 158884

STATE THAT:-

ON THE 7th DAY OF OCTOBER 1978 I LOCATED THE DL 12 2-POST CLAIM

SITUATE ~~AT APPALACHIAN MOUNTAINS, KYUGUOT SOUND, ADJACENT TO THE SIDE OF~~
AS ~~ELATED~~.

I HAVE PLACED THE NO. 1 AND NO. 2 LEGAL POSTS IN ACCORDANCE WITH THE REGULATIONS.

I HAVE SECURELY FASTENED TO THE NO. 1 POST, METAL TAG NO. 495202M EMBOSSED "INITIAL POST (NO.1)", UPON WHICH THE FOLLOWING HAS BEEN IMPRESSED:-

NAME OF CLAIM DL 12 DATE OF LOCATION OCT. 7-1978

LOCATOR A. B. THOMSON

COMPASS BEARING TO NO.2 POST 291° DISTANCE TO NO.2 POST 457.2 m

NO. OF METRES TO RIGHT TO LEFT 457.2 OF LOCATION LINE

I HAVE SECURELY FASTENED TO THE NO. 2 POST, METAL TAG NO. 495202M EMBOSSED "FINAL POST (NO.2)", UPON WHICH THE FOLLOWING HAS BEEN IMPRESSED:-

NAME OF CLAIM DL 12 DATE OF LOCATION OCT. 7-1978

LOCATOR A. B. THOMSON

I HAVE MARKED THE LINE BETWEEN THE NO. 1 AND NO. 2 LEGAL POSTS AS REQUIRED BY THE REGULATIONS.

COPY

A. B. Thomson
SIGNATURE

PORT ALBERNI
113149E
OCT 20 1978
MINING RECORDER
GOLD COMMISSIONER
RECORDER'S STAMP

October 20, 1979

WORK NO'S OR C/L	DATE RECORDED	MINING RECEIPT	DATE OF EXPIRY	TRANSFERS (BILLS OF SALE, ASSIGNMENTS, CONVEYANCES)
5228-229 P	Oct 15/79	2 yrs.	Oct 20/81	
791-795 P	Oct 13/81	3 yrs.	Oct 20/84	
16754/55 P	Oct 20/82		Oct 20/85	

Work No.'s	Recorded	M.R.	Year of Expiry

(Bills of Sale, Assignments, Conveyances)

Oct 15/79- N/G # 998 DL Supple. (12 claims)
DL 1-4; DL 5-12.

Options, Agreement, etc.

Grouping Notices, Including Names of Claims

ADAM B. THOMSON (NAME) #611 ALBERT ST BURNABY, BC (ADDRESS)

HOLDER OF VALID SUBSISTING F.M.C. NO. 203488 STATE THAT:-

ON THE 7th DAY OF OCTOBER 1981 I LOCATED THE NOBS #1 2-POST CLAIM
 SITUATE 1828 m. on study on south shore of Anacis I. littoral 330m. south of #1
 (HERE DESCRIBE THE POSITION OF THE CLAIM RELATIVE TO KNOWN TOPOGRAPHICAL OR SURVEYED FEATURES ON THE MAP)
MEASURED FROM HEAD OF INLET

I HAVE PLACED THE NO. 1 AND NO. 2 LEGAL POSTS IN ACCORDANCE WITH THE REGULATIONS.

I HAVE SECURELY FASTENED TO THE NO. 1 POST, METAL TAG NO. 493080M EMBOSSED "INITIAL POST (NO.1)", UPON WHICH THE FOLLOWING HAS BEEN IMPRESSED:-

NAME OF CLAIM NOBS #1 DATE OF LOCATION OCT. 7 - 1981
 LOCATOR ADAM B. THOMSON
 COMPASS BEARING TO NO.2 POST 78° true DISTANCE TO NO.2 POST 457.2 m
 NO. OF METRES TO RIGHT 457.2 TO LEFT _____ OF LOCATION LINE

I HAVE SECURELY FASTENED TO THE NO. 2 POST, METAL TAG NO. 493080M EMBOSSED "FINAL POST (NO.2)", UPON WHICH THE FOLLOWING HAS BEEN IMPRESSED:-

NAME OF CLAIM NOBS #1 DATE OF LOCATION OCT. 7 - 1981
 LOCATOR ADAM B. THOMSON

I HAVE MARKED THE LINE BETWEEN THE NO. 1 AND NO. 2 LEGAL POSTS AS REQUIRED BY THE REGULATIONS.

COPY

SUB-RECORDER RECEIVED
 OCT 13 1981
 #171622E 40.00
 M.R. of
 VANCOUVER, B.C.
 RECORDER'S STAMP

Adam B. Thomson
 SIGNATURE

WORK NO'S OR C/L	DATE RECORDED	MINING RECEIPT	DATE OF EXPIRY	TRANSFERS (BILLS OF SALE, ASSIGNMENTS, CONVEYANCES)
16667/69 P	Oct 13/82	3 yrs	Oct 13/85	No BS to Lawrence Plensky before 4 July 82

MAP NO. M92L/3E

RECORD NO. 1324

MINING RECEIPT NO. 171622E RECORDED AT Port Alberni B.C. THIS 13th DAY OF October 1981

DO NOT WRITE IN SHADED AREAS

sub recorder

Alberni

GOLD COMMISSIONER

MINING DIVISION

APPLICATION TO RECORD A 2-POST CLAIM

ADAM B. THOMSON (NAME) 4611 ALBERT ST. BURNABY, B.C. (ADDRESS) V5C 2G7

HOLDER OF VALID SUBSISTING F.M.C. NO. 203488 STATE THAT:

ON THE 7th DAY OF OCTOBER 1981 I LOCATED THE NOBS #2 2-POST CLAIM FROM HEAD SITUATE 1828m westerly on south side of AMIA INLET AND 230m SOUTH TO #1 POST

I HAVE PLACED THE NO. 1 AND NO. 2 LEGAL POSTS IN ACCORDANCE WITH THE REGULATIONS.

I HAVE SECURELY FASTENED TO THE NO. 1 POST, METAL TAG NO. 493081M EMBOSSED "INITIAL POST (NO.1)", UPON WHICH THE FOLLOWING HAS BEEN IMPRESSED:-

NAME OF CLAIM NOBS #2 DATE OF LOCATION OCT. 7-1981

LOCATOR ADAM B. THOMSON

COMPASS BEARING TO NO.2 POST 78° (true) DISTANCE TO NO.2 POST 457.2m

NO. OF METRES TO RIGHT TO LEFT 457.2 OF LOCATION LINE

I HAVE SECURELY FASTENED TO THE NO. 2 POST, METAL TAG NO. 493081M EMBOSSED "FINAL POST (NO.2)", UPON WHICH THE FOLLOWING HAS BEEN IMPRESSED:-

NAME OF CLAIM NOBS #2 DATE OF LOCATION OCT. 7-1981

LOCATOR ADAM B. THOMSON

I HAVE MARKED THE LINE BETWEEN THE NO. 1 AND NO. 2 LEGAL POSTS AS REQUIRED BY THE REGULATIONS

COPY

Adam B. Thomson
SIGNATURE

SUB-RECORDER RECEIVED
OCT 13 1981
M.R. 171622E \$49.00
VANCOUVER, B.C.
RECORDER'S STAMP

WORK NO'S OR C/L	DATE RECORDED	MINING RECEIPT	DATE OF EXPIRY	TRANSFERS (BILLS OF SALE, ASSIGNMENTS, CONVEYANCES)
16670/72 P	Oct 13/82	3 yrs	Oct 13/85	No B/s to Lawrence Plansky before 4 July 82

Reloc 950,951

C. of W. Recorded M.R. Date of Expiry Record Date Transfers
(Bills of Sale, Assignments, Conveyances)

Options, Agreements, etc.

Record or Filing Date

Grouping Notices, Including Names of Claims

Oct 13/82 N/G #1077: NOES GAP: 3 units.
Nobs 1-8:

MAP NO. M92L/3E

RECORD NO.

MINING RECEIPT NO. 171622E

Port Alberni

13th October

81

RECORDED AT

B.C. THIS

DAY OF

19

DO NOT WRITE IN SHADED AREAS

Adam B. Thomson

GOLD COMMISSIONER

Alberni

MINING DIVISION

APPLICATION TO RECORD A 2-POST CLAIM

ADAM B. THOMSON

(NAME)

4611 ALBERT ST. BURNABY, B.C.

(ADDRESS)

V5C 2G7

HOLDER OF VALID SUBSISTING F.M.C. NO. 203488

STATE THAT:

ON THE 7th DAY OF OCTOBER 1981 I LOCATED THE NOBS #3 2-POST CLAIM

FROM HEAD

SITUATE 1371M WESTERLY UNSOUTH SIDE - AMAL INLET AND 560 M

(HERE DESCRIBE THE POSITION OF THE CLAIM RELATIVE TO KNOWN TOPOGRAPHICAL OR SURVEYED FEATURES ON THE MAP)

SOUTH TO #1 POST

I HAVE PLACED THE NO. 1 AND NO. 2 LEGAL POSTS IN ACCORDANCE WITH THE REGULATIONS.

I HAVE SECURELY FASTENED TO THE NO. 1 POST, METAL TAG NO. 493082M EMBOSSED "INITIAL POST (NO.1)", UPON WHICH THE FOLLOWING HAS BEEN IMPRESSED:-

NAME OF CLAIM NOBS #3 DATE OF LOCATION OCT. 7 - 1981

LOCATOR ADAM B. THOMSON

COMPASS BEARING TO NO.2 POST 78° (True) DISTANCE TO NO.2 POST 457.2 m

NO. OF METRES TO RIGHT 457.2 TO LEFT OF LOCATION LINE

I HAVE SECURELY FASTENED TO THE NO. 2 POST, METAL TAG NO. 493082M EMBOSSED "FINAL POST (NO.2)", UPON WHICH THE FOLLOWING HAS BEEN IMPRESSED:-

NAME OF CLAIM NOBS #3 DATE OF LOCATION OCT. 7 - 1981

LOCATOR ADAM B. THOMSON

I HAVE MARKED THE LINE BETWEEN THE NO. 1 AND NO. 2 LEGAL POSTS AS REQUIRED BY THE REGULATIONS

COPY

Adam B. Thomson
SIGNATURE

SUB-RECORDER RECEIVED
OCT 13 1981
171622E 40.00
M.P. #
VANCOUVER, B.C.
RECORDER'S STAMP

WORK NO'S OR C/L	DATE RECORDED	MINING RECEIPT	DATE OF EXPIRY	TRANSFERS (BILLS OF SALE, ASSIGNMENTS, CONVEYANCES)
16673/75 P	Oct 13/82	3 yrs	Oct 13/85	No E/S to Lawrence Pionsky before 4 July 82

0-10-85 700,952,983

M92L/3E

MAP NO. _____

RECORD NO. 1326

MINING RECEIPT NO. 171622E

RECORDED AT Port Alberni

B.C. THIS 13th DAY OF October 1981

DO NOT WRITE IN
DED AREAS

W.S. Munnell
GOLD COMMISSIONER

Alberni

MINING DIVISION

APPLICATION TO RECORD A 2-POST CLAIM

ADAM B. THOMSON

(NAME)

4611 ALBERT ST. DUNNARD, B.C.

(ADDRESS)

V5C 2G7

HOLDER OF VALID SUBSISTING F.M.C. NO. 203488

STATE THAT:-

ON THE 7th DAY OF OCTOBER 1981 I LOCATED THE NOBS #4 2-POST CLAIM

SITUATE 1371m WESTERLY ON SOUTH SIDE FROM HEAD ~~TO~~ - AMMI INLET AND - 560m

(HERE DESCRIBE THE POSITION OF THE CLAIM RELATIVE TO KNOWN TOPOGRAPHICAL OR SURVEYED FEATURES ON THE MAP)

SOUTH TO #1 POST

I HAVE PLACED THE NO. 1 AND NO. 2 LEGAL POSTS IN ACCORDANCE WITH THE REGULATIONS

I HAVE SECURELY FASTENED TO THE NO. 1 POST, METAL TAG NO. 493083M EMBOSSED "INITIAL POST (NO.1)", UPON WHICH THE FOLLOWING HAS BEEN IMPRESSED:-

NAME OF CLAIM NOBS #4 DATE OF LOCATION OCT 7-1981

LOCATOR ADAM B. THOMSON

COMPASS BEARING TO NO.2 POST 78° (True) DISTANCE TO NO.2 POST 457.2m

NO. OF METRES TO RIGHT _____ TO LEFT 457.2 OF LOCATION LINE

I HAVE SECURELY FASTENED TO THE NO. 2 POST, METAL TAG NO. 493083M EMBOSSED "FINAL POST (NO.2)", UPON WHICH THE FOLLOWING HAS BEEN IMPRESSED:-

NAME OF CLAIM NOBS #4 DATE OF LOCATION OCT. 7-1981

LOCATOR ADAM B. THOMSON

I HAVE MARKED THE LINE BETWEEN THE NO. 1 AND NO. 2 LEGAL POSTS AS REQUIRED BY THE REGULATIONS.

COPY

SUB-RECORDER
RECEIVED
OCT 13 1981
171622E 40.00
M.R. # _____ S. _____
VANCOUVER, B.C.
RECORDER'S STAMP

Adam B. Thomson
SIGNATURE

WORK NO'S OR C/L	DATE RECORDED -	MINING RECEIPT	DATE OF EXPIRY	TRANSFERS (BILLS OF SALE, ASSIGNMENTS, CONVEYANCES)
16676/78 P	Oct 13/82	3 yrs	Oct 13/85	No T's to Lawrence Plan sky before 4 July 85

C. of W.

Recorded

M.R.

Date of Expiry

Record Date

Transfers
(Bills of Sale, Assignments, Conveyances)

Options, Agreements, etc.

Record or
Filing Date

Grouping Notices, Including Names of Claims

Oct 13/82

N/G #1077: NCLB GRP: 8 units.
Nobs 1-3:

M92L/3E

1327

MAP NO. _____

RECORD NO. _____

MINING RECEIPT NO. 171622E

RECORDED AT Port Alberni

B.C. THIS 13th DAY OF October

1981

DO NOT WRITE IN
RECORDED AREAS

[Handwritten Signature]

Alberni

GOLD COMMISSIONER

MINING DIVISION

APPLICATION TO RECORD A 2-POST CLAIM

ADAM B. THOMSON

(NAME)

4611 ALBERT ST. BURNABY, B.C.

(ADDRESS)

V5C 2G7

HOLDER OF VALID SUBSISTING F.M.C. NO. 203488

STATE THAT:-

ON THE 7th DAY OF OCTOBER 1981 I LOCATED THE NOBS #5 2-POST CLAIM

SITUATE 914 m WESTERLY ON SOUTH SIDE - AMRI INLET AND 460 m
(HERE DESCRIBE THE POSITION OF THE CLAIM RELATIVE TO KNOWN TOPOGRAPHICAL OR SURVEYED FEATURES ON THE MAP)

SOUTH TO #1 POST

I HAVE PLACED THE NO. 1 AND NO. 2 LEGAL POSTS IN ACCORDANCE WITH THE REGULATIONS.

I HAVE SECURELY FASTENED TO THE NO. 1 POST, METAL TAG NO. 493084M EMBOSSED "INITIAL POST (NO.1)", UPON WHICH THE FOLLOWING HAS BEEN IMPRESSED:-

NAME OF CLAIM NOBS #5 DATE OF LOCATION OCT. 7-1981

LOCATOR ADAM B. THOMSON

COMPASS BEARING TO NO.2 POST 78° (True) DISTANCE TO NO.2 POST 457.2 m

NO. OF METRES TO RIGHT 457.2 TO LEFT _____ OF LOCATION LINE

I HAVE SECURELY FASTENED TO THE NO. 2 POST, METAL TAG NO. 493084M EMBOSSED "FINAL POST (NO.2)", UPON WHICH THE FOLLOWING HAS BEEN IMPRESSED:-

NAME OF CLAIM NOBS #5 DATE OF LOCATION OCT. 7-1981

LOCATOR ADAM B. THOMSON

I HAVE MARKED THE LINE BETWEEN THE NO. 1 AND NO. 2 LEGAL POSTS AS REQUIRED BY THE REGULATIONS.

COPY

Adam B. Thomson

SIGNATURE

SUB-RECORDER
RECEIVED

OCT 13 1981

#161622E 40.00

M.R. #.....

VANCOUVER, B.C.

RECORDER'S STAMP

WORK NO'S OR C/L	DATE RECORDED	MINING RECEIPT	DATE OF EXPIRY	TRANSFERS (BILLS OF SALE, ASSIGNMENTS, CONVEYANCES)
16679/81 P	Oct 13/82	3 yrs	Oct 13/85	No B/S to Lawrence Plensky before 4 July 82

MAP NO. M92L/3E

RECORD NO. 1328

MINING RECEIPT NO. 171622E

RECORDED AT Port Alberni

B.C. THIS 13

DAY OF October

19 81

DO NOT WRITE IN
SHADED AREAS

Adam B. Thomson

Alberni

GOLD COMMISSIONER

MINING DIVISION

APPLICATION TO RECORD A 2-POST CLAIM

ADAM B. THOMSON

(NAME)

4611 ALBERT ST. BURNABY, B.C.

(ADDRESS)

V5C 2G7

HOLDER OF VALID SUBSISTING F.M.C. NO. 203488

STATE THAT:-

ON THE 7th DAY OF OCTOBER 19 81 I LOCATED THE NOBS # 6 2-POST CLAIM
SITUATE 914m WESTERLY ON SOUTH SIDE - FILUM HEAD - AMAL INLET AND 460m
(HERE DESCRIBE THE POSITION OF THE CLAIM RELATIVE TO KNOWN TOPOGRAPHICAL OR SURVEYED FEATURES ON THE MAP)
SOUTH TO #1 POST

I HAVE PLACED THE NO. 1 AND NO. 2 LEGAL POSTS IN ACCORDANCE WITH THE REGULATIONS.

I HAVE SECURELY FASTENED TO THE NO. 1 POST, METAL TAG NO. 493085M EMBOSSED "INITIAL POST (NO.1)", UPON WHICH THE FOLLOWING HAS BEEN IMPRESSED:-

NAME OF CLAIM NOBS # 6 DATE OF LOCATION OCT 7 - 1981

LOCATOR ADAM B. THOMSON

COMPASS BEARING TO NO.2 POST 78° (True) DISTANCE TO NO.2 POST 457.2 m

NO. OF METRES TO RIGHT _____ TO LEFT 457.2 OF LOCATION LINE

I HAVE SECURELY FASTENED TO THE NO. 2 POST, METAL TAG NO. 493085M EMBOSSED "FINAL POST (NO.2)", UPON WHICH THE FOLLOWING HAS BEEN IMPRESSED:-

NAME OF CLAIM NOBS # 6 DATE OF LOCATION OCT 7 - 1981

LOCATOR ADAM B. THOMSON

I HAVE MARKED THE LINE BETWEEN THE NO. 1 AND NO. 2 LEGAL POSTS AS REQUIRED BY THE REGULATIONS

COPY

SUB-RECORDER RECEIVED
OCT 13 1981
171622E 40.00
M.R.:
VANCOUVER, B.C.
RECORDER'S STAMP

Adam B. Thomson
SIGNATURE

WORK NO'S OR C/L	DATE RECORDED	MINING RECEIPT	DATE OF EXPIRY	TRANSFERS (BILLS OF SALE, ASSIGNMENTS, CONVEYANCES)
16682/84 P	Oct 13/82	3 yrs	Oct 13/85	No B's to Lawrence Plinsky before 4 July 82

026052 953

C. of W.

Recorded

M.R.

Date of Expiry

Record Date

(Bills of Sale, Assignments, Conveyances)

Options, Agreements, etc.

Record or
Filing Date

Grouping Notices, Including Names of Claims

Oct 13/82

N/G #1077: NOBS GRP: 8 units.
Nobs 1-8:

MAP NO. M92L/3E RECORD NO. 1329
 MINING RECEIPT NO. 171622E RECORDED AT Port Alberni B.C. THIS 13 DAY OF October 1981
 DO NOT WRITE IN SHADED AREAS Alberni
 GOLD COMMISSIONER MINING DIVISION

APPLICATION TO RECORD A 2-POST CLAIM

ADAM B. THOMSON (NAME) 464 ALBERT ST. BURNABY, B.C. V5C 2G7 (ADDRESS)

HOLDER OF VALID SUBSISTING F.M.C. NO. 203488 STATE THAT:-

ON THE 7th DAY OF OCTOBER 1981 I LOCATED THE NOBS #7 2-POST CLAIM
 SITUATE 457m WESTERLY ON SOUTH SIDE - RIVAL INLET AND FROM HEAD 230m
 (HERE DESCRIBE THE POSITION OF THE CLAIM RELATIVE TO KNOWN TOPOGRAPHICAL OR SURVEYED FEATURES ON THE MAP)
SOUTH TO #1 POST

I HAVE PLACED THE NO. 1 AND NO. 2 LEGAL POSTS IN ACCORDANCE WITH THE REGULATIONS.

I HAVE SECURELY FASTENED TO THE NO. 1 POST, METAL TAG NO. 493086 M EMBOSSED "INITIAL POST (NO.1)", UPON WHICH THE FOLLOWING HAS BEEN IMPRESSED:-

NAME OF CLAIM NOBS #7 DATE OF LOCATION Oct 7-1981
 LOCATOR ADAM B. THOMSON
 COMPASS BEARING TO NO.2 POST 78° (True) DISTANCE TO NO.2 POST 457.2m
 NO. OF METRES TO RIGHT 457.2m TO LEFT _____ OF LOCATION LINE

I HAVE SECURELY FASTENED TO THE NO. 2 POST, METAL TAG NO. 493086 M EMBOSSED "FINAL POST (NO.2)", UPON WHICH THE FOLLOWING HAS BEEN IMPRESSED:-

NAME OF CLAIM NOBS #7 DATE OF LOCATION Oct 7-1981
 LOCATOR ADAM B. THOMSON

I HAVE MARKED THE LINE BETWEEN THE NO. 1 AND NO. 2 LEGAL POSTS AS REQUIRED BY THE REGULATIONS.

COPY

Adam B. Thomson
 SIGNATURE

SUB-RECORDER RECEIVED
 OCT 13 1981
 M.R. 161622E \$40.00
 VANCOUVER, B.C.
 RECORDER'S STAMP

Oct:13/82

WORK NO'S OR C/L	DATE RECORDED	MINING RECEIPT	DATE OF EXPIRY	TRANSFERS (BILLS OF SALE, ASSIGNMENTS, CONVEYANCES)
16685/87 P	Oct 13/82	3 yrs	Oct 13/85	

C. of W.	Recorded	M.R.	Date of Expiry	Record Date	Transfers (Bills of Sale, Assignments, Conveyances)

Options, Agreements, etc.	Record or Filing Date	Grouping Notices, Including Names of Claims
	Oct 13/82	N/G #1077: NOBS GRP: 8 units. Nobs 1-8:

MAP NO. 192L/3W

RECORD NO. 1330
13th October 81

MINING RECEIPT NO. 171622E RECORDED AT Port Alberni B.C. THIS DAY OF October 1981

DO NOT WRITE IN SHADED AREAS

[Signature]
GOLD COMMISSIONER

Alberni
MINING DIVISION

APPLICATION TO RECORD A 2-POST CLAIM

ADAM B. THOMSON (NAME) 4611 ALBERT ST. BURNABY, B.C. (ADDRESS) V5C 2G7

203488

OLDER OF VALID SUBSISTING F.M.C. NO. _____ STATE THAT: _____

ON THE 7th DAY OF October 1981 I LOCATED THE NOBS #8 2-POST CLAIM
FROM HEAD
SITUATE 457 m WESTERLY ON SOUTH SIDE - AIMAINLET AND 230 m
(HERE DESCRIBE THE POSITION OF THE CLAIM RELATIVE TO KNOWN TOPOGRAPHICAL OR SURVEYED FEATURES ON THE MAP)
SOUTH TO #1 POST

I HAVE PLACED THE NO. 1 AND NO. 2 LEGAL POSTS IN ACCORDANCE WITH THE REGULATIONS.

I HAVE SECURELY FASTENED TO THE NO. 1 POST, METAL TAG NO. 493087M EMBOSSED "INITIAL POST (NO.1)", UPON WHICH THE FOLLOWING HAS BEEN IMPRESSED:-

NAME OF CLAIM NOBS #8 DATE OF LOCATION OCT. 7-81

LOCATOR ADAM B. THOMSON

COMPASS BEARING TO NO.2 POST 78° (True) DISTANCE TO NO.2 POST 457.2 m

NO. OF METRES TO RIGHT _____ TO LEFT 457.2 OF LOCATION LINE

I HAVE SECURELY FASTENED TO THE NO. 2 POST, METAL TAG NO. 493087M EMBOSSED "FINAL POST (NO.2)", UPON WHICH THE FOLLOWING HAS BEEN IMPRESSED:-

NAME OF CLAIM NOBS #8 DATE OF LOCATION OCT. 7-1981

LOCATOR ADAM B. THOMSON

I HAVE MARKED THE LINE BETWEEN THE NO. 1 AND NO. 2 LEGAL POSTS AS REQUIRED BY THE REGULATIONS.

COPY

SUB-RECORDER RECEIVED
OCT 13 1981
M.R. # 171622E S. 40.00
VANCOUVER, B.C.
RECORDER'S STAMP

Adam B. Thomson
SIGNATURE

Oct. 13/82

WORK NO'S OR C/L	DATE RECORDED	MINING RECEIPT	DATE OF EXPIRY	TRANSFERS (BILLS OF SALE, ASSIGNMENTS, CONVEYANCES)
16688/90 P	Oct 13/82	3 yrs	Oct 13/85	

RECORD OF MINERAL CLAIM

MAP NO. 92L3E
92E14E

FORM G

RECORD NO. 2688

MINING RECEIPT NO. 215796E RECORDED AT Port Alberni B.C. THIS 19 DAY OF September 19 85

DO NOT WRITE IN SHADED AREAS

Sub M. J. J. [Signature]
GOLD COMMISSIONER

Alberni
MINING DIVISION

APPLICATION TO RECORD A MINERAL CLAIM.

I, A. B. THOMPSON NAME AGENT FOR _____ NAME
411 ALBERT ST. Bby, B.C. ADDRESS ADDRESS
VALID SUBSISTING F.M.C. NO. 252854 VALID SUBSISTING F.M.C. NO. _____
STATE THAT I COMMENCED LOCATING THE ECLIPSE # 1 MINERAL CLAIM

ON THE 25 DAY OF JUNE, 1985 AT 12:45 PM AND COMPLETED THE LOCATION
ON THE 26 DAY OF AUGUST, 1985 AT 4:00 PM CONSISTING OF
5 UNIT LENGTHS SOUTH AND 4 UNIT LENGTHS EAST AND I HAVE IMPRESSED ALL THE REQUIRED INFORMATION
ON METAL TAGS NO. 27930, WHICH HAS BEEN SECURELY FASTENED TO THE POSTS AS REQUIRED UNDER THE REGULATIONS

IDENTIFICATION POST(S) NOT PLACED WERE 2E, 3E, 4E, 4E15, 4E25, 4E35, 4E45.

CHECK "X" APPLICABLE SQUARE THE LEGAL CORNER POST _____ } IS SITUATED: 1340 METERS
 THE WITNESS POST FOR THE LEGAL CORNER POST _____ }
WEST OF SOUTH SHORE AT HEAD OF AMAI INLET AND
140 METERS SOUTH OF THE SHORE OF AMAI INLET. AT
85 METERS ELEVATION.

BEARING AND DISTANCE TO TRUE POSITION OF LEGAL CORNER POST FROM THE WITNESS POST _____
BEARING AND DISTANCE FROM IDENTIFICATION POST TO WITNESS POST _____

I HAVE COMPLIED WITH ALL THE TERMS OF THE MINERAL ACT AND REGULATIONS PERTAINING TO THE STAKING OF MINERAL CLAIMS AND HAVE ATTACHED A PLAN, ACCEPTABLE TO THE GOLD COMMISSIONER OF THE LOCATION

A. B. Thompson SIGNATURE

Sub Recorder RECEIVED
SEP 19 1985
M.R. # 215796E \$ 230.00
OFFICE STAMP
VICTORIA, B.C.

NO. OF UNITS 20 Sept. 19/86

WORK NUMBERS	CLIN S	MINERAL CLAIM NO.	TYPE OF WORK	DATE OF EXPIRY	CREDIT		TRANSFERS (B.S.S. ASSIGNMENTS, CONVEYANCES)
					WORK IN \$		

NO. OF UNITS _____ WORK REQUIREMENTS \$ _____ RENTAL REQUIREMENT \$ _____

WORK NUMBERS	C/L IN \$	MINING RECEIPT AND DATE RECORDED	TYPE OF WORK	YEAR OF EXPIRY	CREDIT		TRANSFERS (B/S'S, ASSIGNMENTS, CONVEYANCES)
					WORK UNITS	RENTAL IN \$	

OPTIONS, AGREEMENTS, ETC.

GROUPING NOTICES, INCLUDING NAMES OF CLAIMS

Sept. 19/85 - N/G 1182 - M.R. 215796E - ECLIPSE
Group includes: ECLIPSE #1/4 Mineral Claims,
Record Nos. 2688/91.

INSPECTOR'S REPORT

POSITION OF LEGAL CORNER POST AS INDICATED ON SKETCH VERIFIED _____ AMENDED _____

DO NOT WRITE IN THIS SHADED AREA

REPORT NUMBER _____

MOE MC-1110

RECORD OF MINERAL CLAIM

MAP NO. 92L3E

FORM G

RECORD NO. 2689

MINING RECEIPT NO. 215796E REGISTERED AT Port Alberni B.C. THIS 19 DAY OF September 1985

DO NOT WRITE IN SHADED AREAS

[Handwritten Signature]
GOLD COMMISSIONER

Alberni
MINING DISTRICT

APPLICATION TO RECORD A MINERAL CLAIM.

A. B. THOMSON NAME AGENT FOR _____ NAME

HULL ALBERT ST. B. by B.C. ADDRESS _____ ADDRESS

VALID SUBSISTING F.M.C. NO. 252854 VALID SUBSISTING F.M.C. NO. _____

STATE THAT I COMMENCED LOCATING THE ECLIPSE # 2 MINERAL CLAIM

ON THE 24 DAY OF AUGUST 1985 AT 9:00 AM AND COMPLETED THE LOCATION

ON THE 25 DAY OF AUGUST 1985 AT 12:00 PM CONSISTING OF

2 UNIT LENGTHS SOUTH AND 4 UNIT LENGTHS EAST AND I HAVE IMPRESSED ALL THE REQUIRED INFORMATION

ON METAL TAGS NO. 102705 WHICH HAS BEEN SECURELY FASTENED TO THE POSTS AS REQUIRED UNDER THE REGULATIONS.

IDENTIFICATION POST(S) NOT PLACED WERE 4E 1S, 2S 2E, 2S 3E, 2S 4E

CHECK "X" APPLICABLE SQUARE
 THE LEGAL CORNER POST
 THE WITNESS POST FOR THE LEGAL CORNER POST
 IS SITUATED: 210 METERS EAST OF MOUTH OF ADAMS CREEK - 15 METER ELEV. - 1140 METERS FROM SOUTH SHORE AT HEAD OF AMBI INLET.

BEARING AND DISTANCE TO TRUE POSITION OF LEGAL CORNER POST FROM THE WITNESS POST _____

BEARING AND DISTANCE FROM IDENTIFICATION POST TO WITNESS POST _____

I HAVE COMPLIED WITH ALL THE TERMS OF THE MINERAL ACT AND REGULATIONS PERTAINING TO THE STAKING OF MINERAL CLAIMS AND HAVE ATTACHED A PLAN, ACCEPTABLE TO THE GOLD COMMISSIONER OF THE LOCATION

Sub Recorder RECEIVED

SEP 19 1985

M.R. # 215796E \$ 330.00
VICTORIA, B.C. CAMP

A. B. Thomson SIGNATURE

NO. OF UNITS 8 Sept. 19/86

WORK NUMBERS	C/L IN \$	MATERIALS USED	TYPE OF WORK	DATE OF EXPIRY	CREDIT		TRANSFERS (B'S S ASSIGNMENTS, CONVEYANCES)
					WORK IN \$		

NO. OF UNITS _____ WORK REQUIREMENTS \$ _____ RENTAL REQUIREMENT \$ _____ PER YEAR

WORK NUMBERS	C/L IN \$	MINING RECEIPTS AND DATE RECORDED	TYPE OF WORK	YEAR OF EXPIRY	CREDIT		TRANSFERS (B/S'S, ASSIGNMENTS, CONVEYANCES)
					WORK UNITS	RENTAL IN \$ S	

OPTIONS, AGREEMENTS, ETC.

GROUPING NOTICES, INCLUDING NAMES OF CLAIMS

Sept. 19/85 - N/G 1182 - M.R. 215796E - ECLIPSE
Group includes: ECLIPSE #1/4 Mineral Claims,
Record Nos. 2688/91.

INSPECTOR'S REPORT

POSITION OF LEGAL CORNER POST AS INDICATED ON SKETCH VERIFIED _____ AMENDED _____

DO NOT WRITE IN THIS SHADED AREA

REPORT NUMBER _____

M-10111

RECORD OF MINERAL CLAIM - MINING ACT

MAP NO. 92E14E

FORM G

RECORD NO. 2690

MINING RECEIPT NO. 215796E RECORDED AT Port Alberni B.C. THIS 19 DAY OF September 19 85

DO NOT WRITE IN Hatched AREAS

[Handwritten Signature]
GOLD COMMISSIONER

Alberni
MINING OFFICER

APPLICATION TO RECORD A MINERAL CLAIM.

I, A. B. THOMSON AGENT FOR

461 ALBERT ST Bldg, BC ADDRESS

VALID SUBSISTING F.M.C. NO. 252854 VALID SUBSISTING F.M.C. NO.

STATE THAT: I COMMENCED LOCATING THE ECLIPSE #3 MINERAL CLAIM

ON THE 21 DAY OF July, 1985 AT 12:00 PM AND COMPLETED THE LOCATION

ON THE 3 DAY OF SEPTEMBER 1985 AT 5:00 PM CONSISTING OF

2 UNIT LENGTHS 8 UNIT LENGTHS EAST AND I HAVE IMPRESSED ALL THE REQUIRED INFORMATION

ON METAL TAGS NO. 37460 WHICH HAS BEEN SECURELY FASTENED TO THE POSTS AS REQUIRED UNDER THE REGULATIONS.

IDENTIFICATION POST(S) NOT PLACED WERE N.A.P ALL POSTS IN

CHECK "X" APPLICABLE SQUARE THE LEGAL CORNER POST IS SITUATED: 1340 METERS

WEST OF SOUTH SHORE AT HEAD OF AMAL INLET AND 640 METERS SOUTH OF THE SHORE OF AMAL INLET AT 90 METERS ELEVATION ON NORTH SIDE OF NARROW CREEK.

BEARING AND DISTANCE TO TRUE POSITION OF LEGAL CORNER POST FROM THE WITNESS POST

BEARING AND DISTANCE FROM IDENTIFICATION POST TO WITNESS POST

I HAVE COMPLIED WITH ALL THE TERMS OF THE MINERAL ACT AND REGULATIONS PERTAINING TO THE STAKING OF MINERAL CLAIMS AND HAVE ATTACHED A PLAN, ACCEPTABLE TO THE GOLD COMMISSIONER OF THE LOCATION

Sub Recorder RECEIVED SEP 19 1985 M.R. # 215796E \$ 330.00 VICTORIA, B.C. OFFICE STAMP

A. B. Thomson SIGNATURE

NO. OF UNITS 16

Sept. 19/86

Table with columns: WORK NUMBERS, C/L IN \$, MIN. VALUE UNIT AND AMOUNT, TYPE OF WORK, DATE OF EXPIRY, CREDIT WORK IN \$, TRANSFERS (B/S & ASSIGNMENTS, CONVEYANCES)

WORK NUMBERS	C/L IN \$	MINING RECEIPT AND DATE RECORDED	TYPE OF WORK	YEAR OF EXPIRY	CREDIT		TRANSFERS (B/S'S, ASSIGNMENTS, CONVEYANCES)
					WORK UNITS	RENTAL IN \$ S	

OPTIONS, AGREEMENTS, ETC.

GROUPING NOTICES, INCLUDING NAMES OF CLAIMS

Sept.19/85 - N/G 1182 - M.R. 215796E - ECLIPSE
 Group includes: ECLIPSE #1/4 Mineral Claims,
 Record Nos. 2688/91.

INSPECTOR'S REPORT

POSITION OF LEGAL CORNER POST AS INDICATED ON SKETCH VERIFIED _____ AMENDED _____

DO NOT WRITE IN THIS SHADED AREA

REPORT NUMBER _____

MSE MC-330

RECORD OF MINERAL CLAIM

MAP NO. 92L3E

FORM G

RECORD NO. 2691

92E14E

MINING RECEIPT NO. 215796E RECORDED AT Port Alberni B.C. THIS 19 DAY OF September 1985

NOT WRITE IN SHADED AREAS

J.G. Munson
GOLD COMMISSIONER

Alberni
MINING DIVISION

APPLICATION TO RECORD A MINERAL CLAIM.

I, A. B. THOMSON AGENT FOR NAME

4611 ALBERT ST. BAY BC ADDRESS

VALID SUBSISTING F.M.C. NO. 252854 VALID SUBSISTING F.M.C. NO. _____

STATE THAT: I COMMENCED LOCATING THE ECLIPSE # 4 MINERAL CLAIM

ON THE 28 DAY OF JULY, 1985 AT 4:00 P.M. AND COMPLETED THE LOCATION

ON THE 30 DAY OF AUGUST, 1985 AT 4:00 P.M. CONSISTING OF

4 UNIT LENGTHS EAST AND 5 UNIT LENGTHS NORTH AND I HAVE IMPRESSED ALL THE REQUIRED INFORMATION

ON METAL TAGS NO. 102709, WHICH HAS BEEN SECURELY FASTENED TO THE POSTS AS REQUIRED UNDER THE REGULATIONS.

IDENTIFICATION POST(S) NOT PLACED WERE 1N, 2N, 3N, 4N, 5N, 5N1E, 5N2E, 5N3E, 5N4E, 4E1N, 4E2N, 4E3N, 4E4N

CHECK "X" APPLICABLE SQUARE
 THE LEGAL CORNER POST _____ } IS SITUATED: 500 METRES
 THE WITNESS POST FOR THE LEGAL CORNER POST _____

DEVELOP FULLY DESCRIBE POSITION OF POSTS IN RELATION TO KNOWN TOPOGRAPHICAL OR SURVEYED FEATURES THAT RELATE TO FEATURES ON A MAP.
EAST OF THE SOUTH SHORE AT HEAD OF AMAI INLET,
3600 METRES SOUTH OF THE SOUTH SHORE, AT HEAD OF
AMAI INLET, AT 450 METERS ELEVATION

BEARING AND DISTANCE TO TRUE POSITION OF LEGAL CORNER POST FROM THE WITNESS POST _____

BEARING AND DISTANCE FROM IDENTIFICATION POST TO WITNESS POST _____

I HAVE COMPLIED WITH ALL THE TERMS OF THE MINERAL ACT AND REGULATIONS PERTAINING TO THE STAKING OF MINERAL CLAIMS AND HAVE ATTACHED A PLAN, ACCEPTABLE TO THE GOLD COMMISSIONER OF THE LOCATION.

Sub Recorder RECEIVED

SEP 19 1985

M.R. # 215796E \$ 330.00

VICTORIA, B.C. OFFICE STAMP

A.B. Thomson
SIGNATURE

NO. OF UNITS 20

Sept. 19/86

WORK NUMBERS	C/L IN S	MAY/EXPIRES AND DATE RECORDED	TYPE OF WORK	DATE OF EXPIRY	CREDIT		TRANSFERS (B/S/S ASSIGNMENTS, CONVEYANCES)
					WORK IN \$		

NO. OF UNITS		WORK REQUIREMENTS \$ PER YEAR			RENTAL REQUIREMENT		TRANSFERS (B/S'S, ASSIGNMENTS, CONVEYANCES)
WORK NUMBERS	C/L IN \$	MINOR REPAIRS AND DATE REQUIRED	TYPE OF WORK	YEAR OF EXPIRY	CREDIT		
					WORK UNITS	RENTAL IN \$'S	

OPTIONS, AGREEMENTS, ETC.

GROUPING NOTICES, INCLUDING NAMES OF CLAIMS

Sept. 19/85 - N/G 1182 - M.R. 215796E - ECLIPSE
 Group includes: ECLIPSE #1/4 Mineral Claims,
 Record Nos. 2688/91.

INSPECTOR'S REPORT

POSITION OF LEGAL CORNER POST AS INDICATED ON SKETCH VERIFIED _____ AMENDED _____

DO NOT WRITE IN
THIS SHADED AREA

REPORT NUMBER _____

MVE MC-1110

APPENDIX C

ALISON STARR SAMPLE DESCRIPTIONS

ROCK SAMPLES (Collected and described by Alison Starr)


- AS-85-11-18-1R - 400 m up E. road from beach. grab sample pyritized gdt with chlorite-epidote pyrite shear zone (15 cm) chloritic slip surfaces
- 11-24-1R SW of Eclipse. Qtz-epidote altered granodiorite. no visible mineralization
- 11-26-1RF road above cabin creek float-lots of same pyritized and rusty weathering intrusive Pyrite is disseminated and in fractures
- 11-26-2R road above cabin creek. Heavily pyritized and silicified intrusive. Mafic minerals very altered, fsp. quite fresh, Py dissem. and as fracture coating to 3 mm thick. May not be in place.
- 11-27-1R N of ice fall silicified intrusive with chloritic slicks
- 11-27-2R N of ice fall, silicified intrusive with epidote and epidote-chlorite slicks
- 11-27-3RF float-10 m NE of adit pyritized and silicified zone in intrusive.
- 11-27-4R siliceous granodiorite, wall rock of dyke SW of adit, no visible mineralization
- 11-27-5R mafic dyke-80 cm wide, diabasic text. chloritic weathering, no visible mineralization.
- 11-27-6R altered, siliceous shear zone- v. leucocratic above cabin. No visible sulphides
- 11-29-1R DL-8-above "showing" altered intrusive, fragmental mixture
- 11-29-2R DL-8 above "showing" epidote-qtz alteration zone
- 11-29-3R Shear zone (2-3 m wide) in intrusive on road to W. of Dismal Gulch, bleached
- 11-29-4R float-chloritized shear zone- Dismal Gulch


COST OF ECLIPSE PROGRAM

FOR ASSESSEMENT

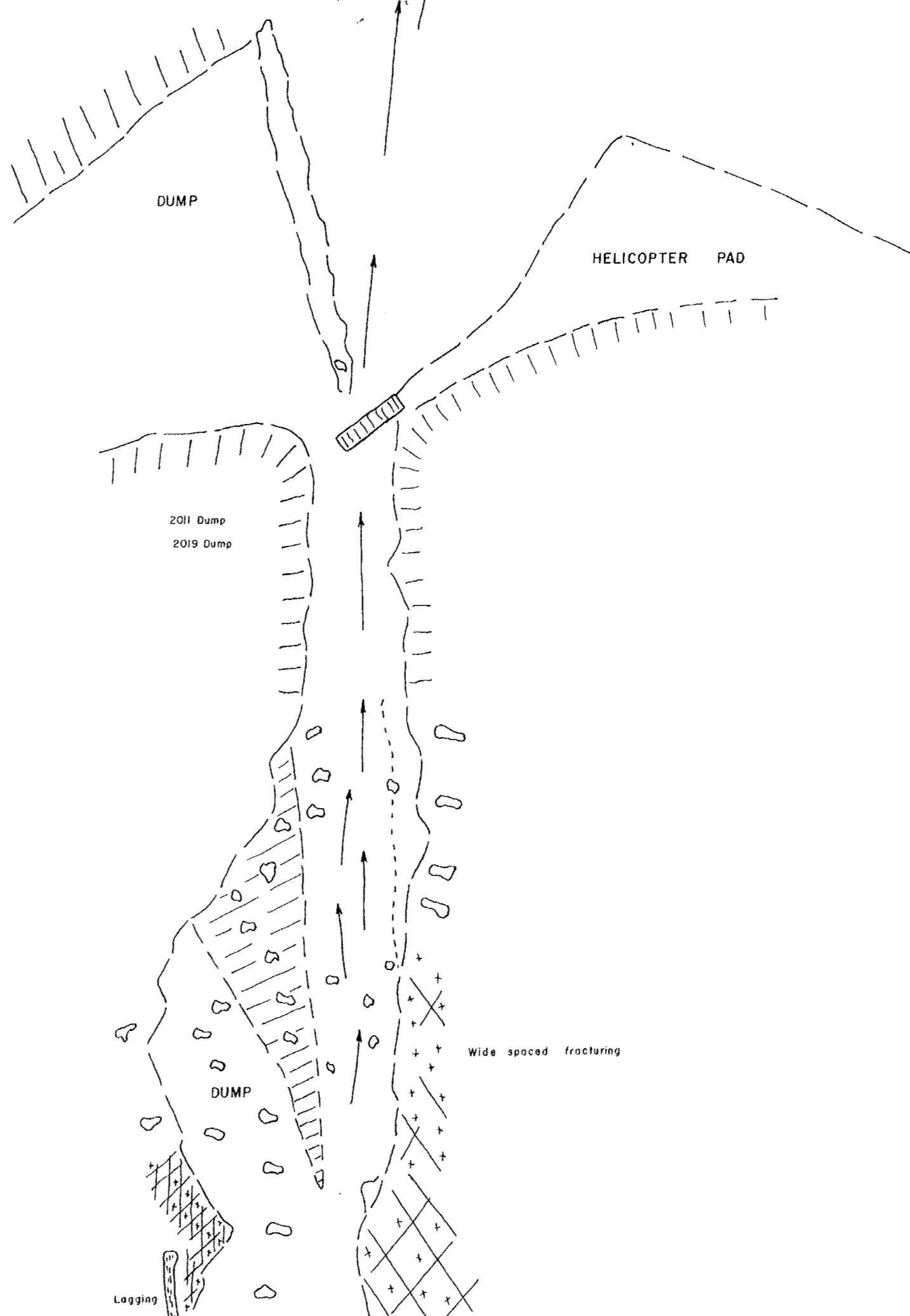
November 1985 to March 1986

WAGES AND PROFESSIONAL FEES	Nov. 16 to Dec 5/85		\$ 8,950.00
K.E.Northcote Ph.D. P.Eng	Nov. 19 to Dec.2 @ \$300/day	\$3,000.00	
B.K. Northcote Asst.	" " @ 75/ "	975.00	
J. Laird (MEMPE) Prospector	" 16 to Dec. 3 @ 125/ "	2 375.00	
A. Starr B.Sc. Geologist	" " " @ 100/ "	1 900.00	
D. Thomson expiditer	" " " 2 @ 50/ "	700.00	
FOOD AND LODGING			2 395.64
Commercial	4 days 2 persons	280.00	
	2 days 2 persons	155.64	
Camp Accommodation	4 days 2 persons	280.00	
	12 days 4 persons	1630.00	
SHIPPING CHARGES (estimate)			48.00
ASSAYS			1 146.50
	828.00+138.00+19.50+161.00		
TRANSPORTATION			2 860.80
2 vehicles	1680 km @ 25¢/km	420.00	
Ferry	46 + 46	92.00	
Boat; Fair Harbour-Amai		250.00	
Helicopter	Nove. 20, Dec. 2	2098.80	
EQUIPMENT RENTALS			145.00
Copco drill		125.00	
Powder Box		20.00	
MATERIALS			542.89
Forcite (2 boxes) B-line Caps (est)		450.00	
Flagging, toposil, sample bags.		40.50	
Gasoline, oil, kerosine, naptha (est)		52.39	
PREPARATION OF REPORT			1 665.00
K.E. Northcote	5 days @ \$250	1250.00	
[Map preparation, Prep. of manuscript]			
Typing		45.00	
Draughting & supplies		300.00	
Reproduction		70.00	
Total for November, December Field Program			\$17,753.83





2016 Random chip samples along face
 2015 (0.35m)
 2014 (0.75m)



Wide spaced fracturing

Chlorite on fracture surfaces

Epidote on fracture surfaces

Moderately fractured

LOWER CUT

2017 (1.0m) Chloritic slip surfaces

2008 (1.10 m)

2010 (1.0 m)

2009 (1.0m) Shattered granodiorite

6015 (4cm)

6014 (0.35 m. area)

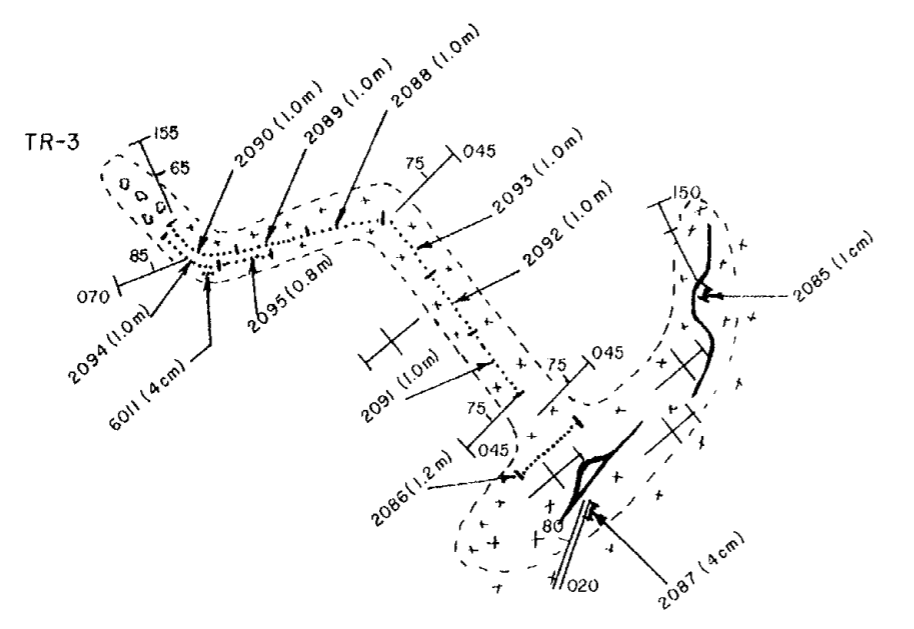
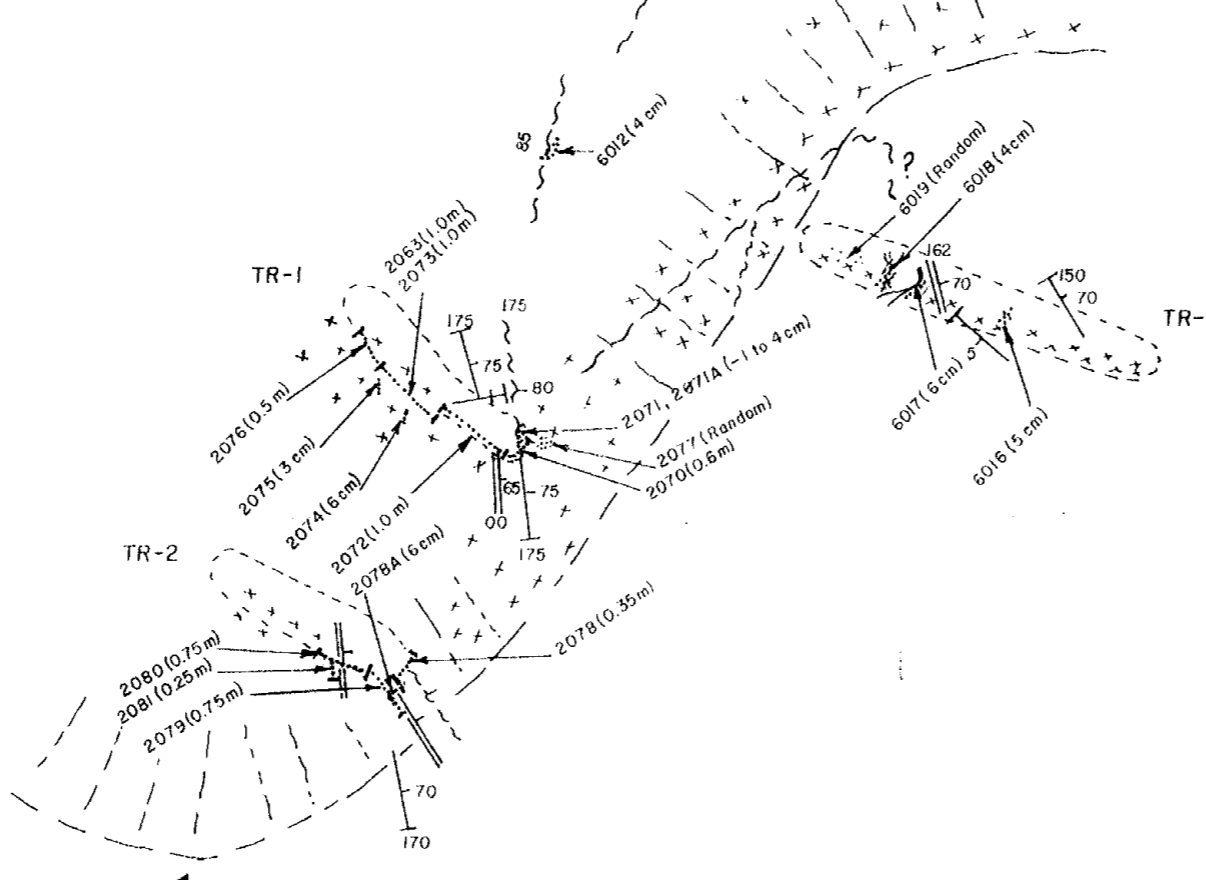
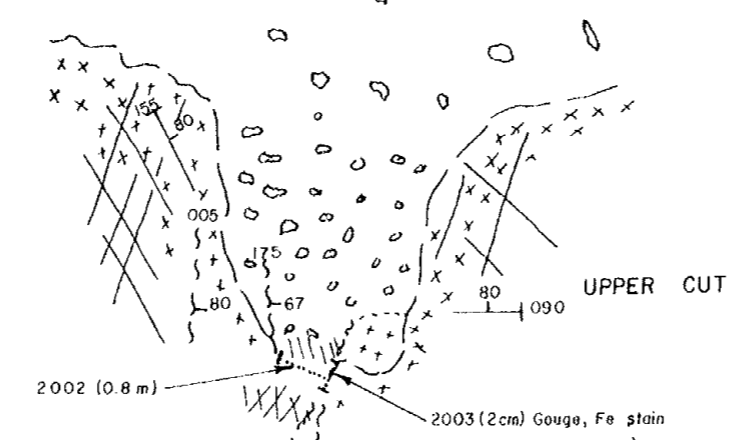
2006 Fine material from between and adjacent to shattered granodiorite (0.35 m. area)

2005 (1.0m)

2004 Fines from between shattered fragments granodiorite (1.0 m. area)

LEGEND

- Granodiorite
- 090 Shear
- 090 Joint
- Basic dyke
- Aplite dyke
- Wide spaced fracturing
- Close spaced fracturing
- Loose rock fragments
- 85-2096 Rock sample
- 85-11-27-15 Stream heavy media sample
- Location reference point

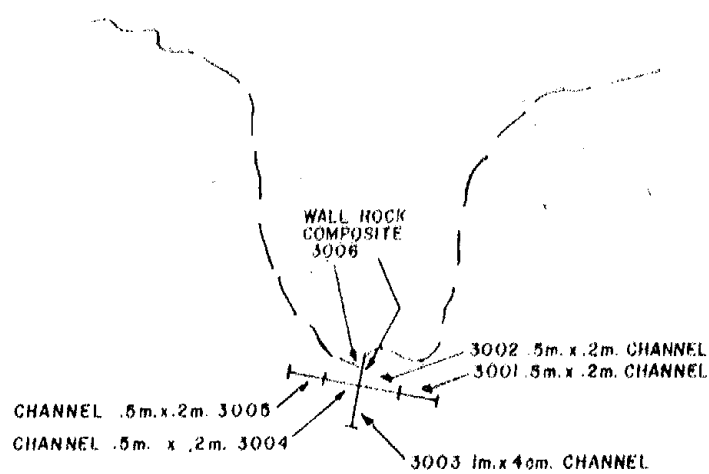
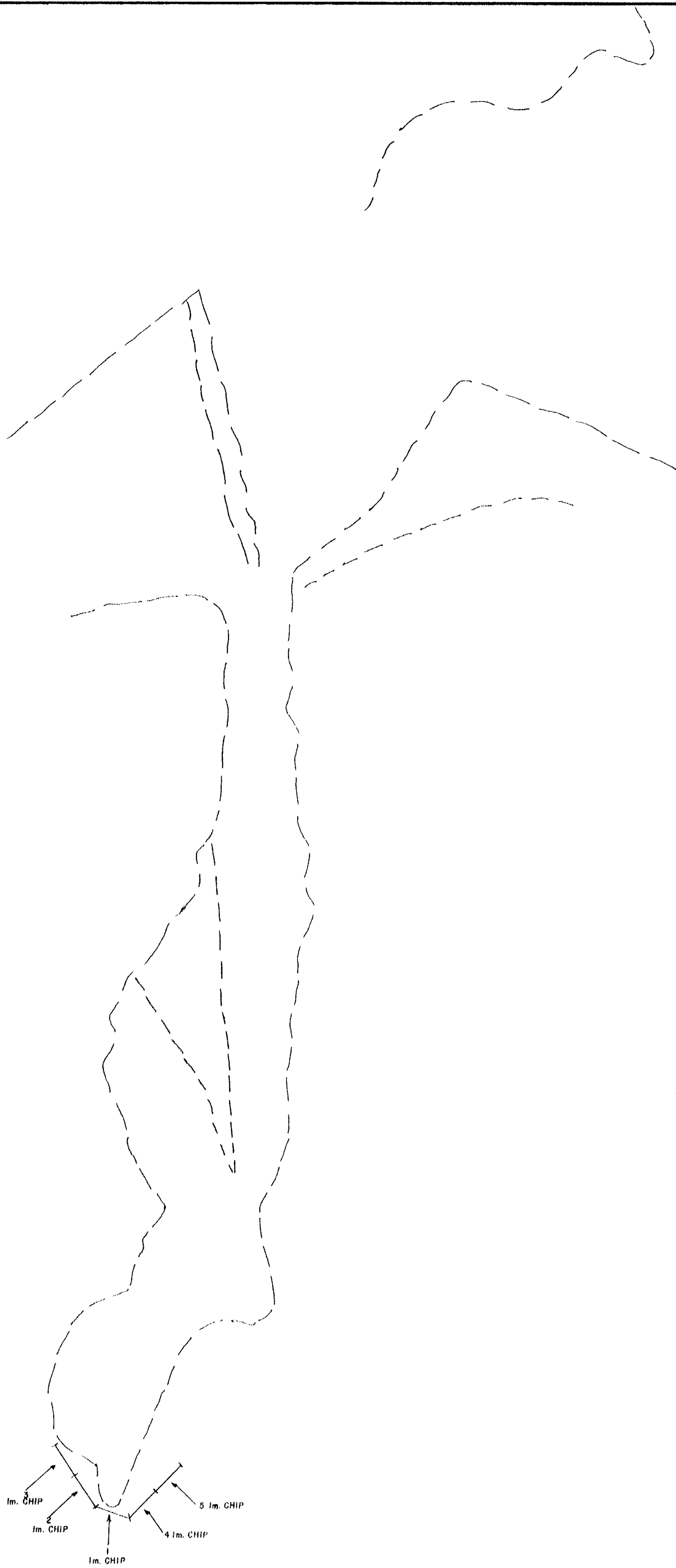
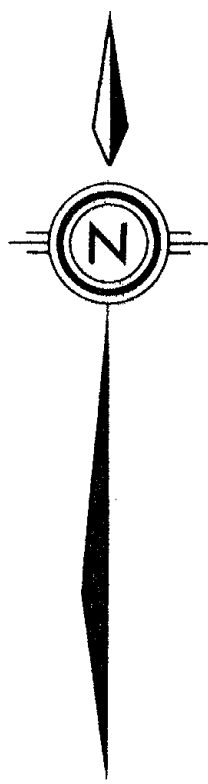


**GEOLOGICAL BRANCH
 ASSESSMENT REPORT**

15,153

SCALE
 0 1 2 3 4 5 m

CORTEZ EXPLORATIONS INC	
ECLIPSE MAIN ZONE GEOLOGY AND SAMPLES	
FIGURE: 3	SCALE: 1:100
	DATE: JAN. 86
K.E. NORTHCOTE AND ASSOCIATES LTD.	




GEOLOGICAL BRANCH
ARRANGEMENT REPORT

15,153

CORTEZ EXPLORATIONS INC.

ECLIPSE PROSPECT DL 1104 OPEN CUTS
NTS 92L3E/92E14E
SAMPLED by J. LAIRD OCT. 1985

FIG: 4



350° to 013°
85-11-28-1 S

055°
85-11-27-6R

LEGEND

- Granodiorite
- 090 Shear
- 090 Joint
- Basic dyke
- Aplite dyke
- Wide spaced fracturing
- Close spaced fracturing
- Loose rock fragments
- 85-2096 Rock sample
- 85-11-27-15 Stream heavy media sample
- Location reference point

GEOLOGICAL BRANCH
ASSESSMENT REPORT

15,153

SCALE
0 5 10 15 20 25m

CORTEZ EXPLORATIONS INC.

ECLIPSE PROPERTY
GEOLOGY AND SAMPLES

FIGURE: 5 SCALE: 1:500

DATE: JAN. 86

K.E. NORTHCOTE AND ASSOCIATES LTD.

85-2060
85-2060 A
85-2061

85-2082
85-2084
85-2085

85-6009
85-6010

85-2067

85-2068
85-2069

85-11-27-5R
85-2096
85-2097
85-2098
85-2099
85-11-27-4R
85-6001
85-6002
85-6003
85-6004
85-6005
85-11-27-3A
85-6006
85-6007
85-11-27-2B
85-6008
85-6009
85-6010
85-11-27-1H

For sample details see Figure 3

MAIN ECLIPSE ZONE

DUMP HELICOPTER PAD

CASIN

85-2084 float

75

DL 1

DL 2

DL 3

DL 4

Wapiti Camp Line

STREAM

TRAIL

LADDER

TRAIL

STREAM

STREAM

STREAM

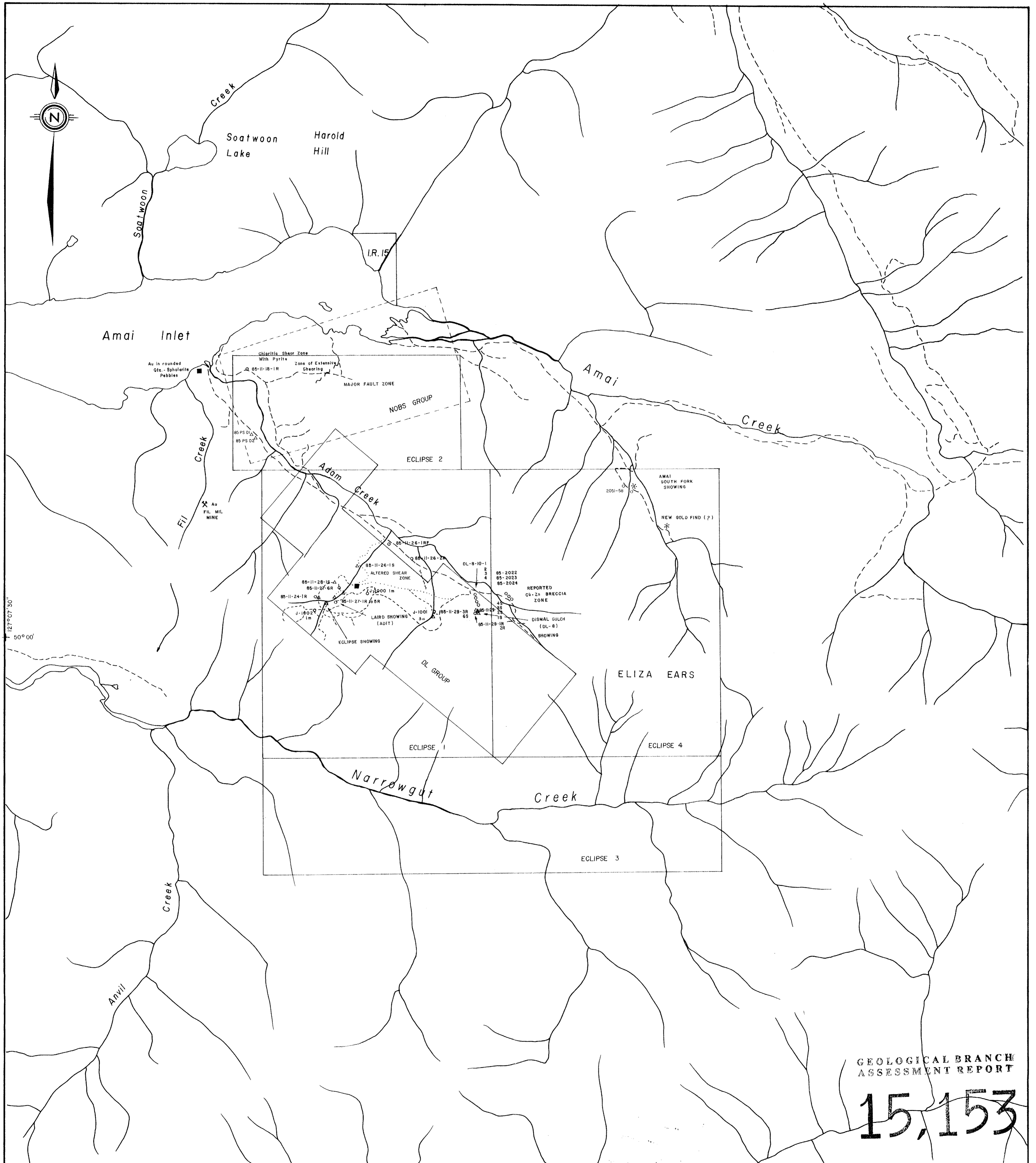
80
165°

70° 070°
145°
160°

75
150°

80
150°

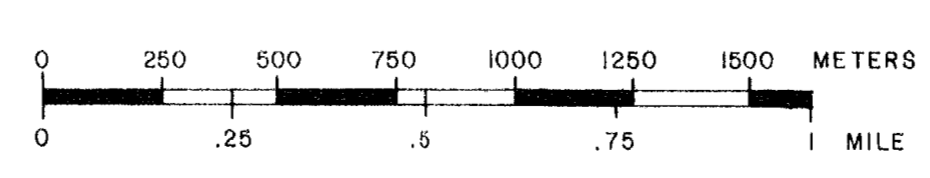
85-2083



GEOLOGICAL BRANCH
ASSESSMENT REPORT

15,153

- ROCK SAMPLE
- △ HEAVY MEDIA STREAM SEDIMENT SAMPLE
- - - ROAD
- CABIN



CORTEZ EXPLORATIONS INC.	
REGIONAL SAMPLE LOCATIONS ECLIPSE AND DL CLAIMS	
FIGURE: 6	SCALE: 1:15 840
DRAWN BY: P. STOECKLY	DATE: MAR. 86
K.E. NORTHCOTE AND ASSOCIATES LTD.	