

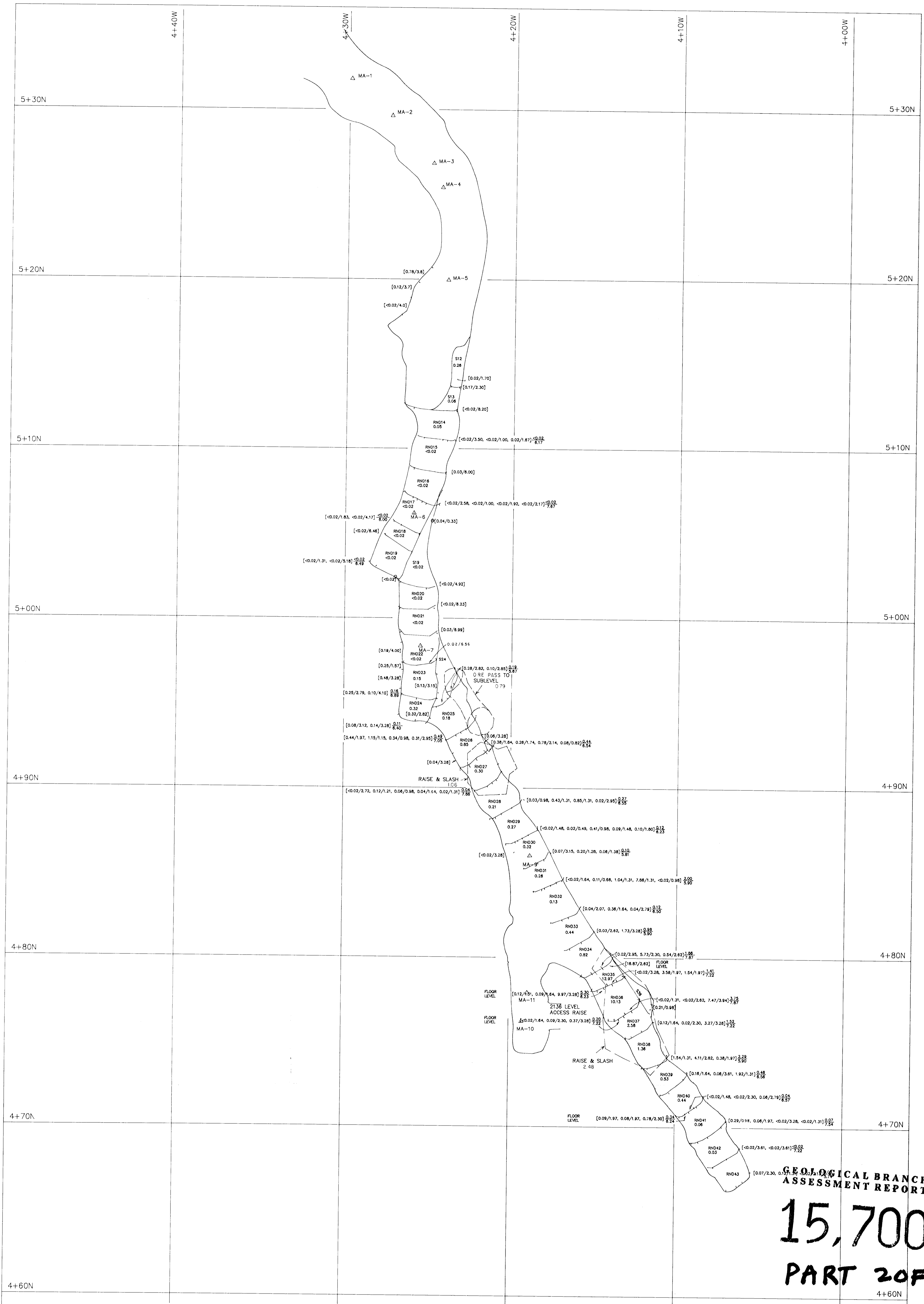
SUMMARY OF THE  
EXPLORATION AND PILOT MINING PROGRAM  
ESPERANZA GOLD PROPERTY  
ARROW LAKES AREA, SOUTHEAST BRITISH COLUMBIA  
SLOCAN MINING DIVISION

MAP POCKETS - 3

15700

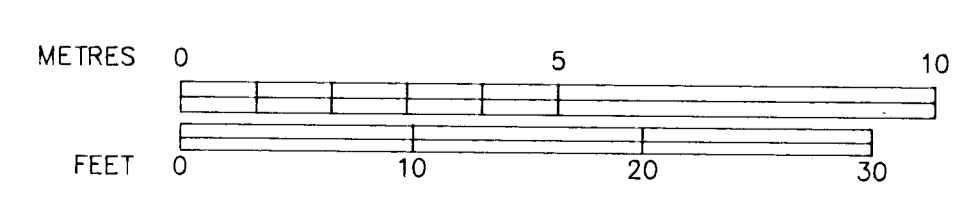
PART

2 OF 2

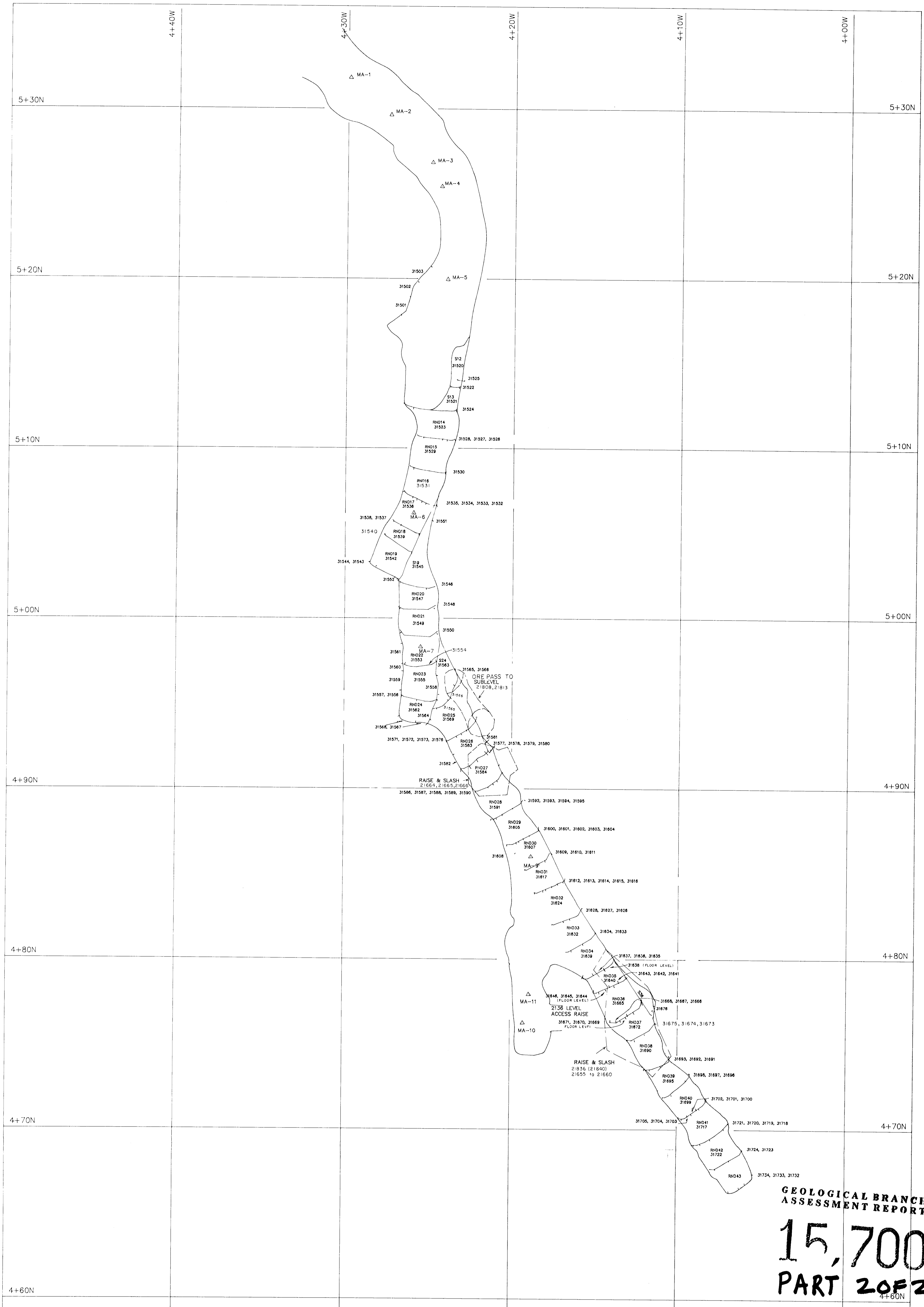


**GEOLOGICAL BRANCH  
ASSESSMENT REPORT**  
**15,700**  
**PART 2 OF 2**

**LEGEND:**  
 LEFT SIDE RESULT    CENTRE RESULT    RIGHT SIDE RESULT  
 [0.24/1.31, 2.20/2.62, 0.16/2.30]  $\frac{1.03}{8.23}$     WEIGHTED AVERAGE  
 2.20    OZ./T GOLD  
 2.62    SAMPLE WIDTH (FT)  
 RND3N    ROUND NUMBER  
 0.46    MUCK ASSAY (OZ./T GOLD)



ESPERANZA EXPLORATIONS LTD.	
ESPERANZA GOLD PROPERTY	
2130 LEVEL (MONEY ADIT)	
FACE, WALL & MUCK SAMPLES ASSAY PLAN	
DATE: NOV., 1986	FIGURE: 12 (b)



**GEOLOGICAL BRANCH  
ASSESSMENT REPORT**

**15,700**

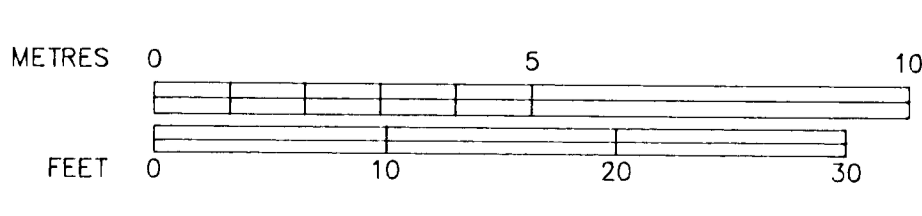
**PART 2 OF 2**

LEGEND:

LEFT SIDE SAMPLE	CENTRE SAMPLE	RIGHT SIDE SAMPLE
31943	31944	31945

RND3N  
31995

ROUND NUMBER  
MUCK SAMPLE NUMBER



ESPERANZA EXPLORATIONS LTD.

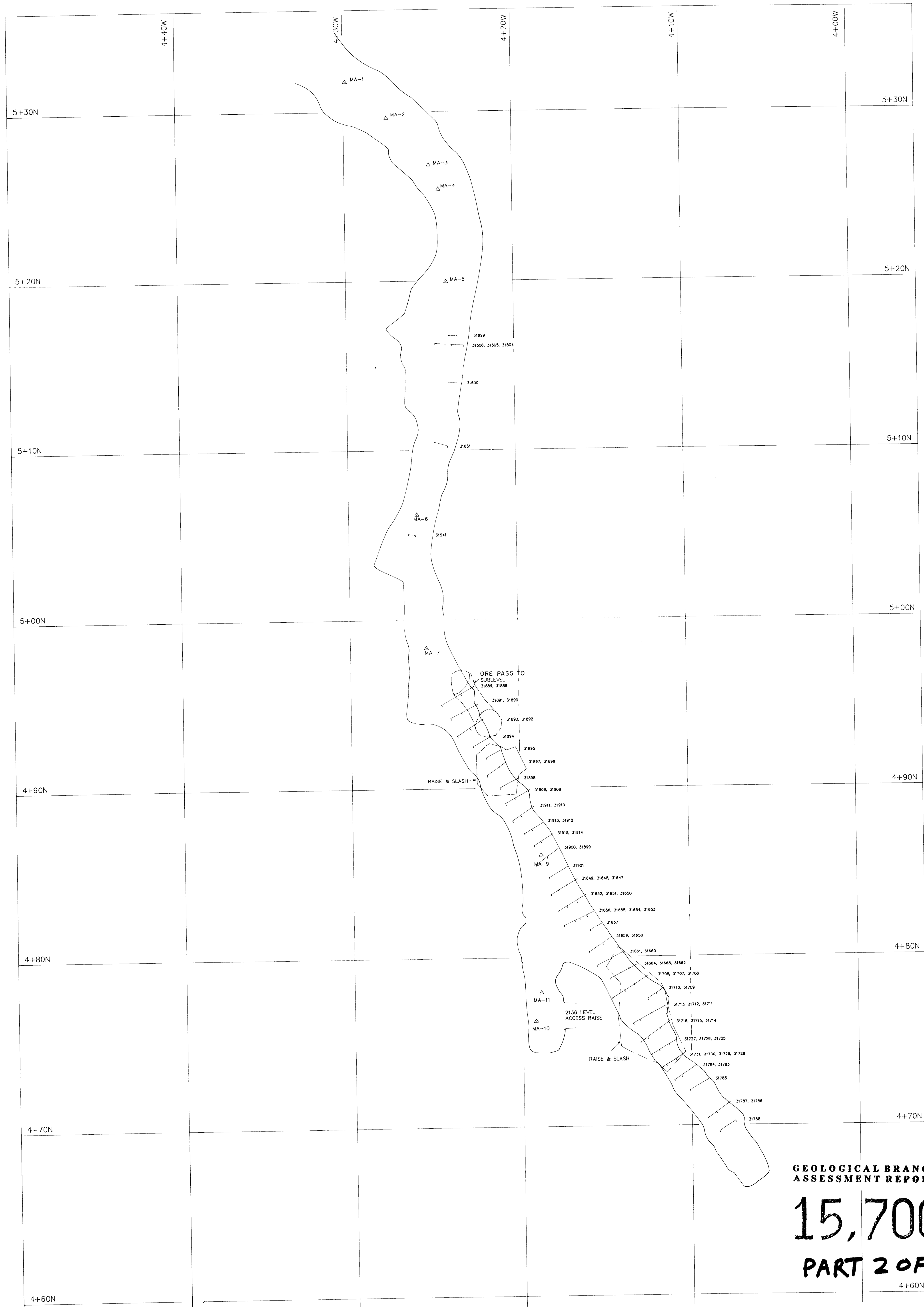
ESPERANZA GOLD PROPERTY

2130 LEVEL  
(MONEY ADIT)

FACE, WALL & MUCK SAMPLES  
LOCATION PLAN

DATE: NOV., 1986  
BY: B.D./rwr

FIGURE: 12(g)




**GEOLOGICAL BRANCH  
ASSESSMENT REPORT**

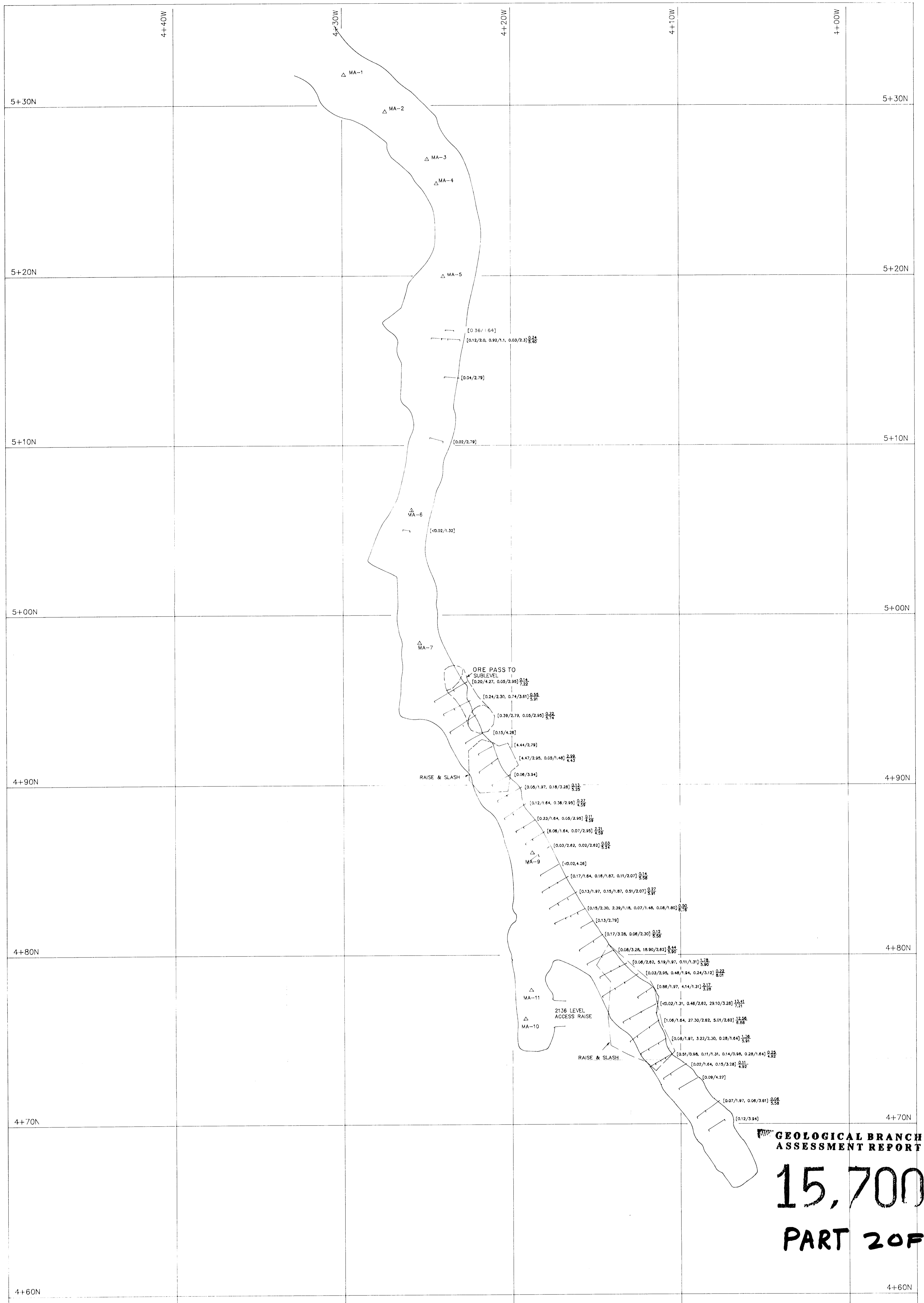
**15,700**  
**PART 2 OF 2**

LEGEND:

LEFT SIDE SAMPLE	CENTRE SAMPLE	RIGHT SIDE SAMPLE
38023,	38024,	38025



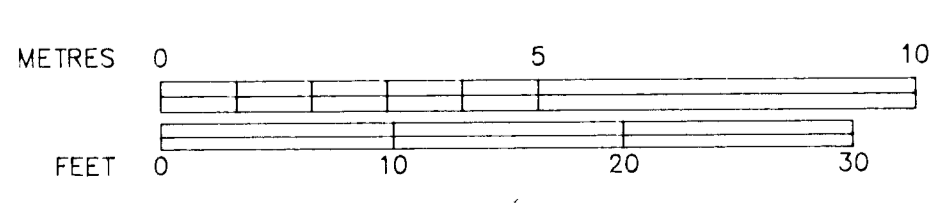
ESPERANZA EXPLORATIONS LTD.	
ESPERANZA GOLD PROPERTY	
2130 LEVEL (MONEY ADIT)	
BACK SAMPLES LOCATION PLAN	
DATE: NOV., 1986	FIGURE: 12(c)
BY: B.D./fwr	



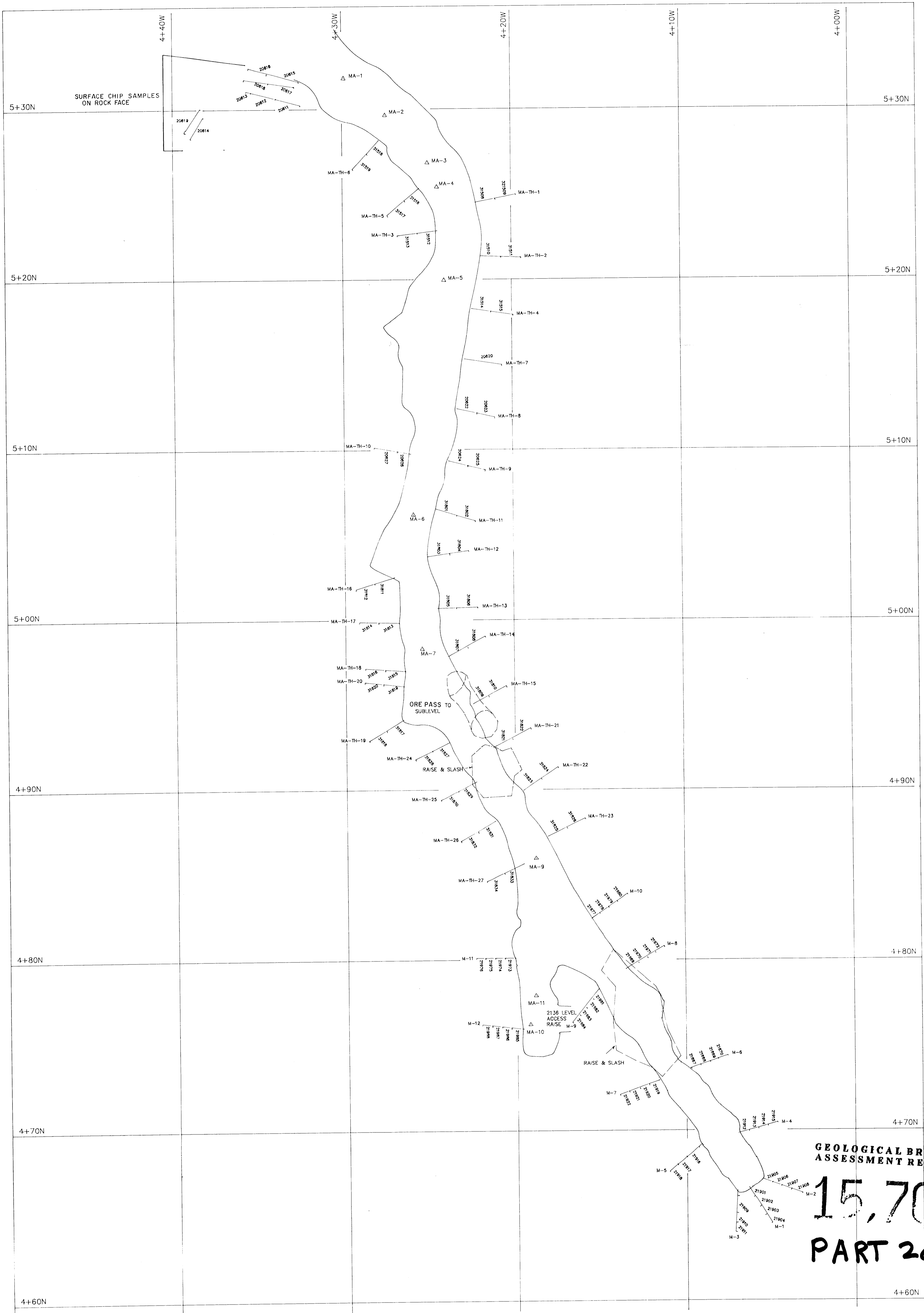
**GEOLOGICAL BRANCH  
ASSESSMENT REPORT**

**15,700  
PART 2 OF 2**

LEGEND:  
 LEFT SIDE RESULT    CENTRE RESULT    RIGHT SIDE RESULT  
 [0.049/2.46, 0.181/3.44, 0.084/1.97]  $\frac{0.115}{7.87}$     WEIGHTED AVERAGE  
 $\frac{0.115}{7.87}$     OZ/T GOLD  
 SAMPLE WIDTH (FT)



ESPERANZA EXPLORATIONS LTD.  
 ESPERANZA GOLD PROPERTY  
 2136 LEVEL  
 (MONEY ADIT)  
 BACK SAMPLES  
 ASSAY PLAN  
 DATE: NOV, 1986  
 BY: B.D./rwr  
 FIGURE: 12 (4)

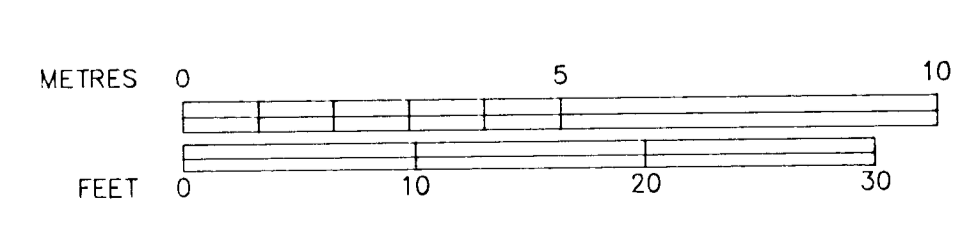


**GEOLOGICAL BRANCH  
ASSESSMENT REPORT**

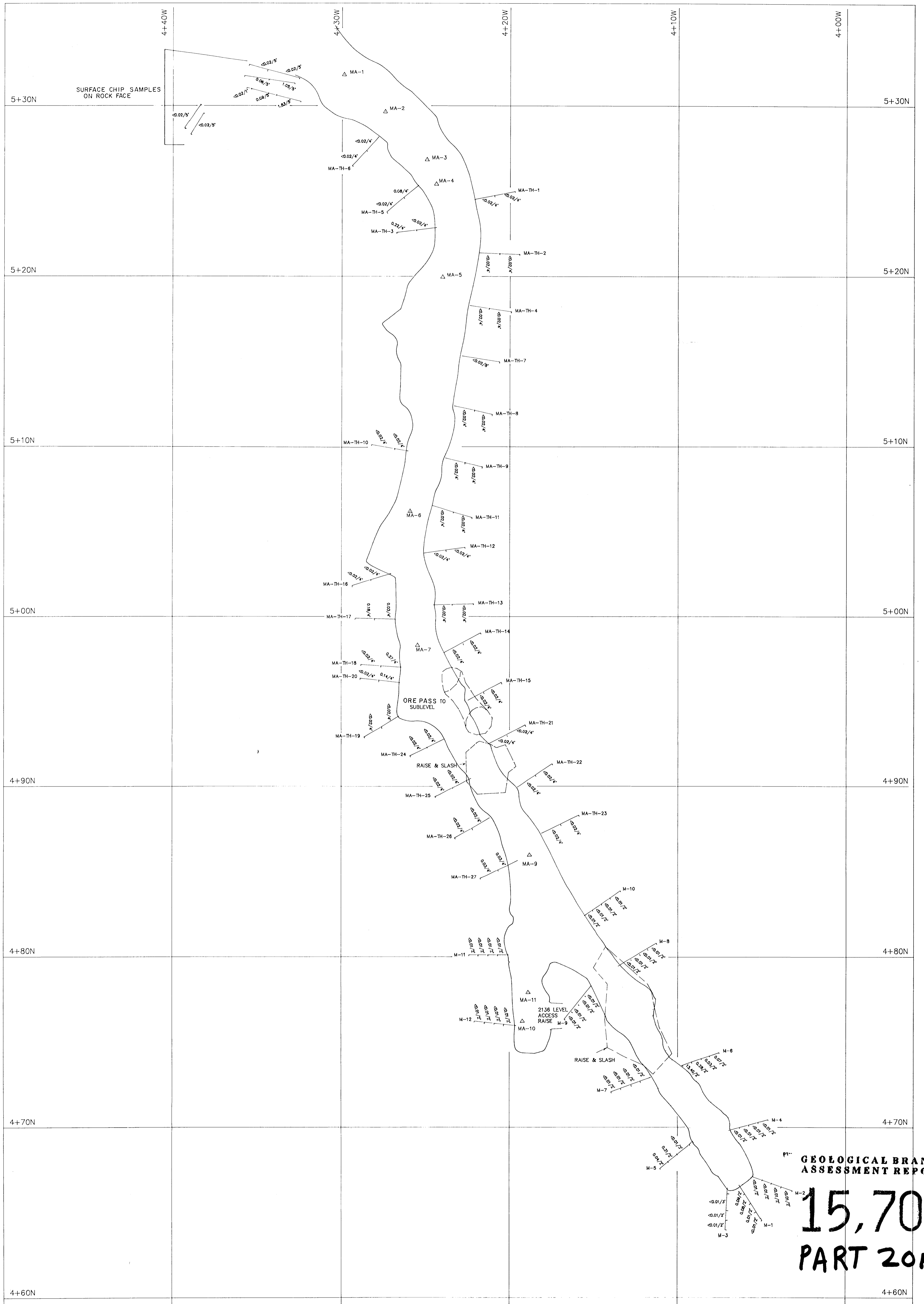
**15,700**

**PART 2 OF 2**

LEGEND:  
 21933 SAMPLE NUMBER  
 TH-45 TEST HOLE NUMBER



ESPERANZA EXPLORATIONS LTD.	
ESPERANZA GOLD PROPERTY	
2130 LEVEL (MONEY ADIT)	
TESTHOLE SAMPLES LOCATION PLAN	
DATE: NOV., 1986	FIGURE: 12 (e)
BY: B.D./rwr	

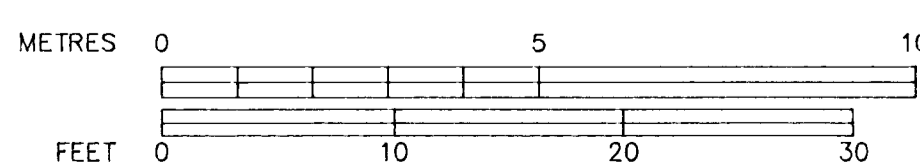


**GEOLOGICAL BRANCH  
ASSESSMENT REPORT**

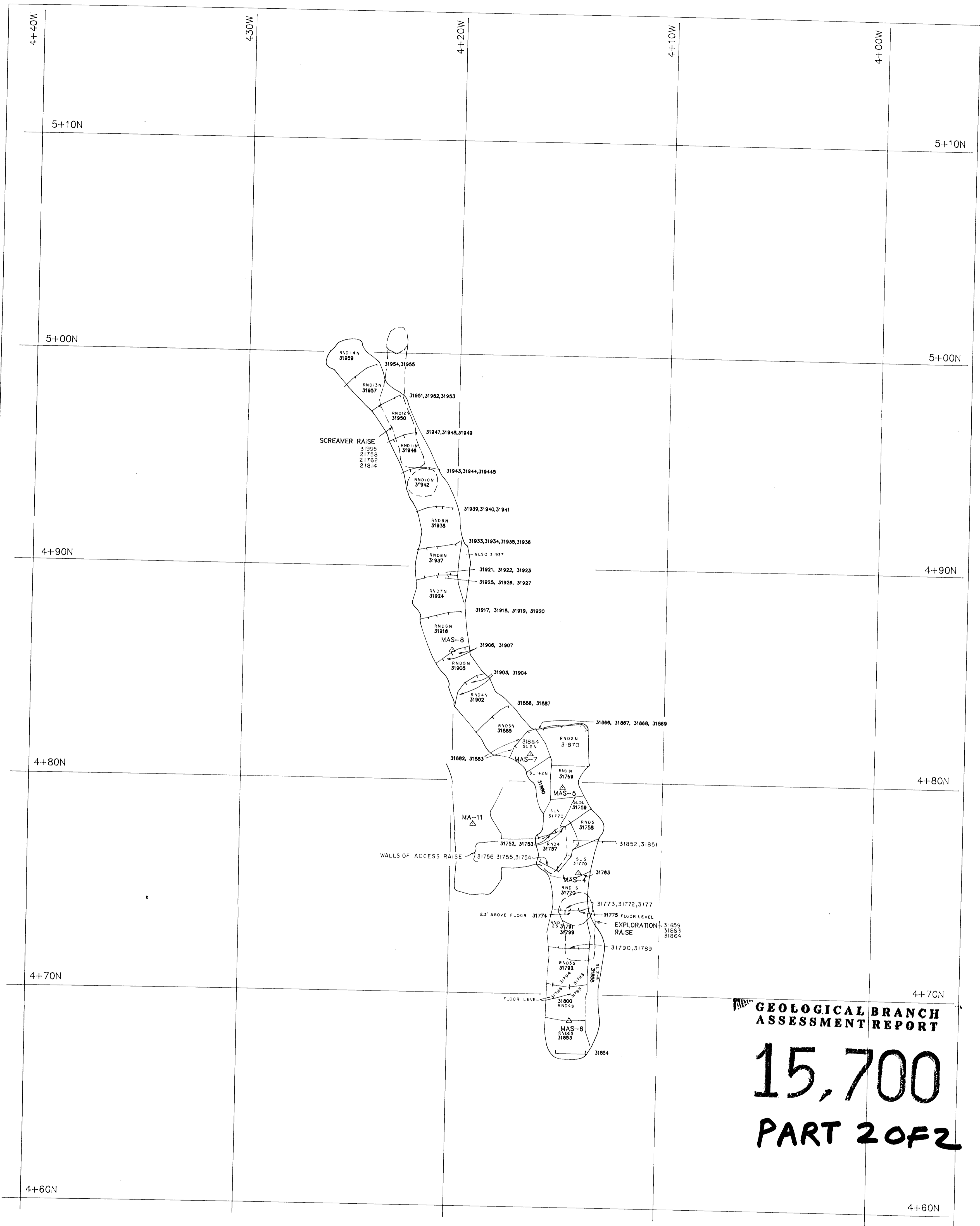
**15,700**

**PART 2 OF 2**

LEGEND:  
 <math><0.02/2'</math> OZ./T GOLD/SAMPLE LENGTH - FEET  
 TH-45 TEST HOLE NUMBER



ESPERANZA EXPLORATIONS LTD. ESPERANZA GOLD PROPERTY  2130 LEVEL (MONEY ADIT) TESTHOLE SAMPLES ASSAY PLAN  DATE: NOV., 1986 BY: B.D./rwr FIGURE: 12(f)
---

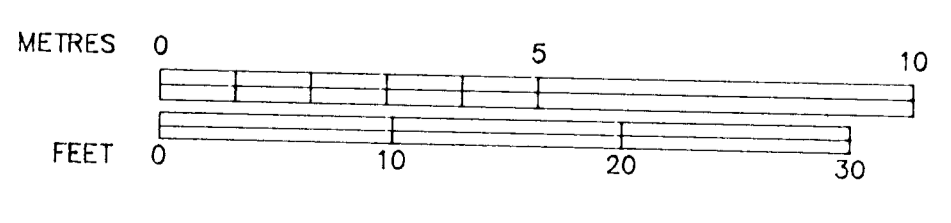
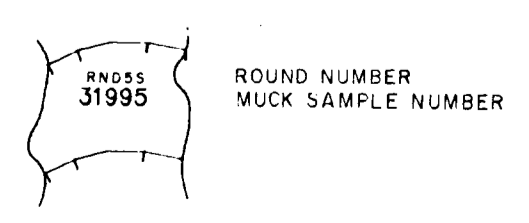


**GEOLOGICAL BRANCH  
ASSESSMENT REPORT**

**15,700**  
**PART 2 OF 2**

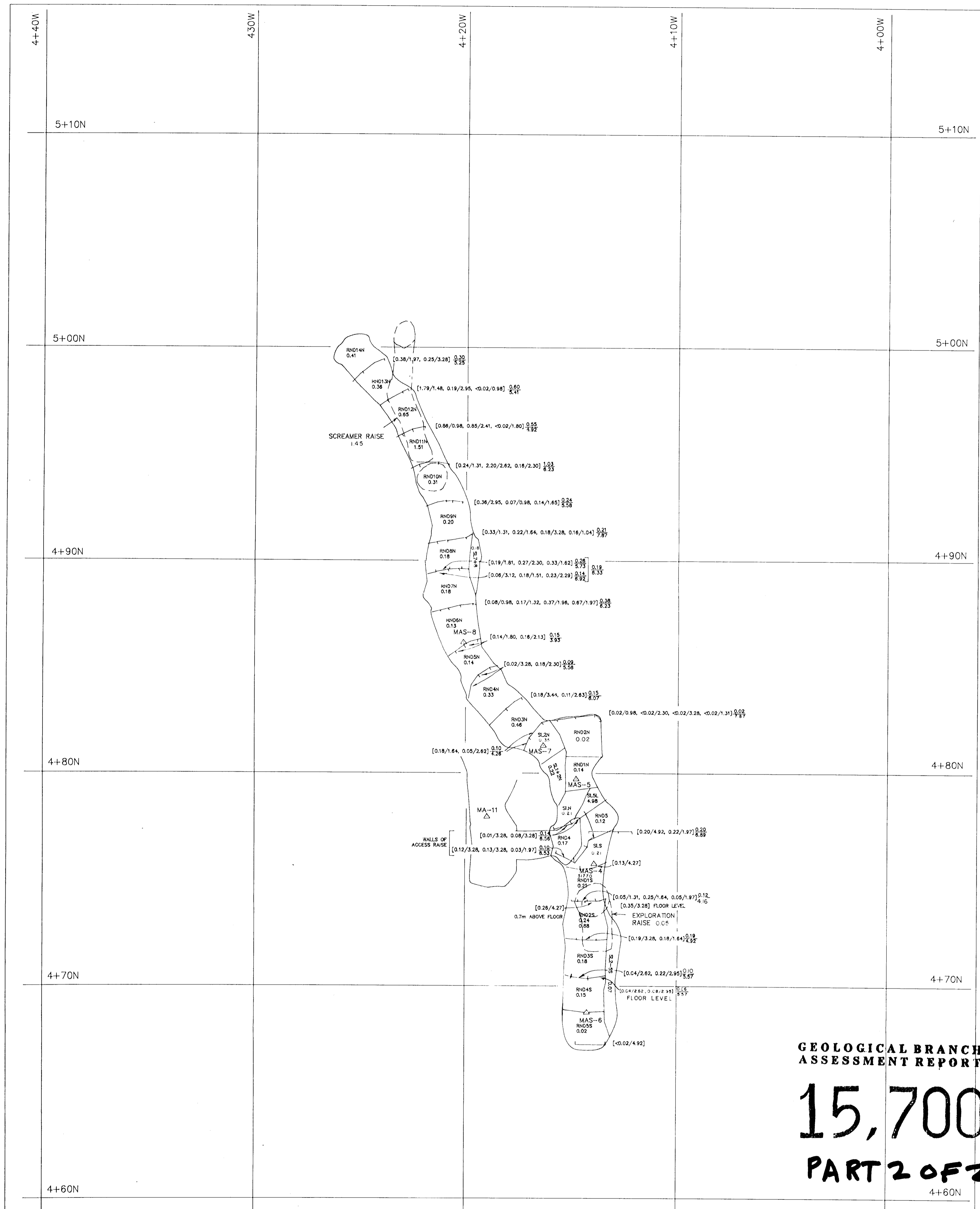
LEGEND:

LEFT SIDE SAMPLE	CENTRE SAMPLE	RIGHT SIDE SAMPLE
31943,	31944,	31945



ESPERANZA EXPLORATIONS LTD.	
ESPERANZA GOLD PROPERTY	
2136 LEVEL (MONEY ADIT SUBLEVEL) FACE, WALL & MUCK SAMPLES LOCATION PLAN	
DATE: NOV., 1986	FIGURE: 13 (a)
BY: B.D./rwr	



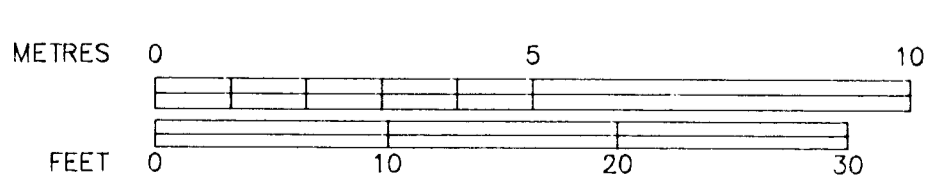


**GEOLOGICAL BRANCH  
ASSESSMENT REPORT**

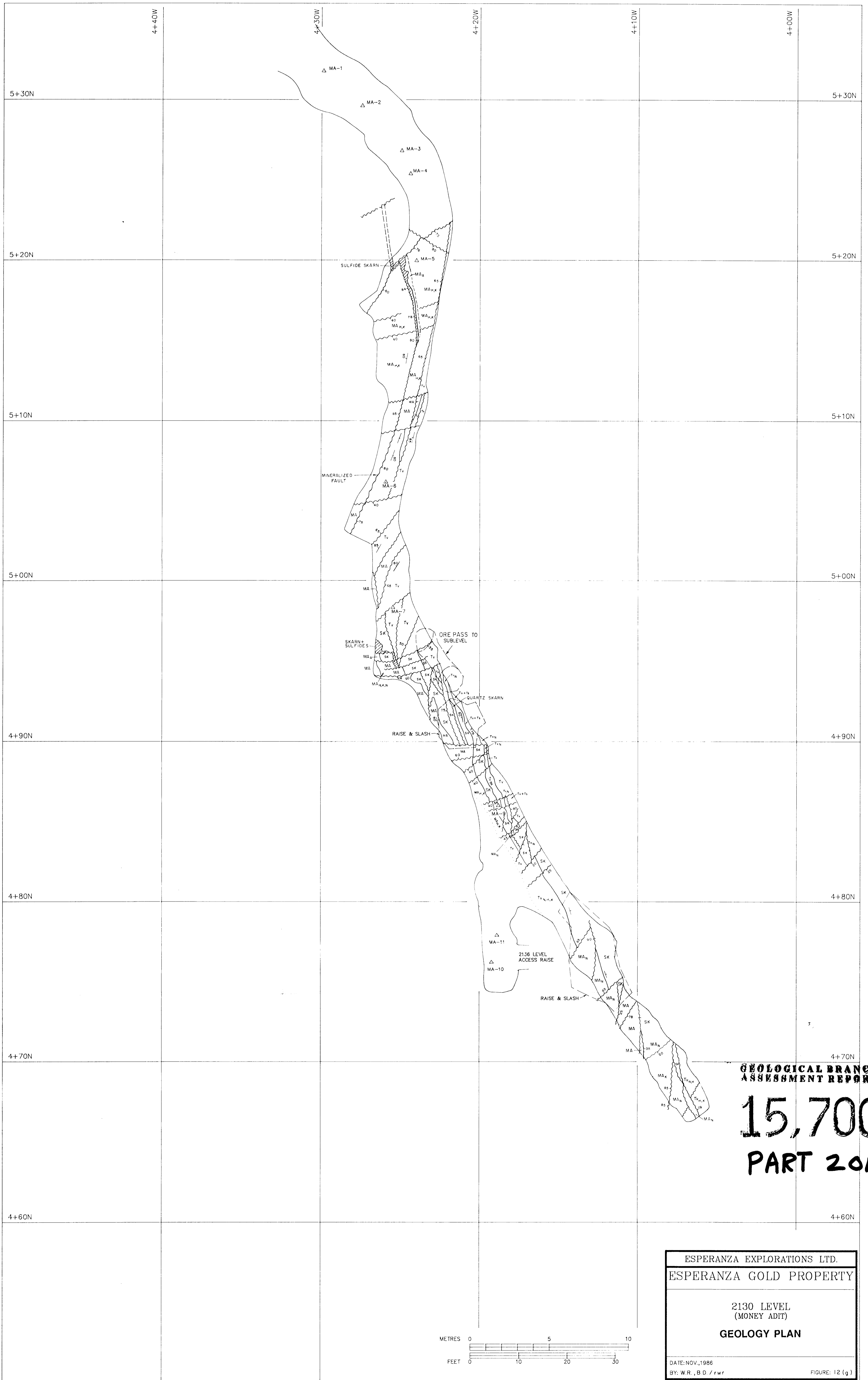
**15,700**  
**PART 2 OF 2**

LEGEND:

LEFT SIDE RESULT	CENTRE RESULT	RIGHT SIDE RESULT	
[0.24/1.31, 2.20/2.62, 0.16/2.30]	1.93	8.23	WEIGHTED AVERAGE
2.20	OZ/T GOLD		
2.62	SAMPLE WIDTH (FT)		
RND3N	ROUND NUMBER		
0.46	MUCK ASSAY (OZ/T GOLD)		



ESPERANZA EXPLORATIONS LTD.
<b>ESPERANZA GOLD PROPERTY</b>
2136 LEVEL (MONEY ADIT SUBLEVEL)
FACE, WALL & MUCK SAMPLES ASSAY PLAN
DATE: NOV., 1986
BY: B.D./rwr
FIGURE: 13 (b)



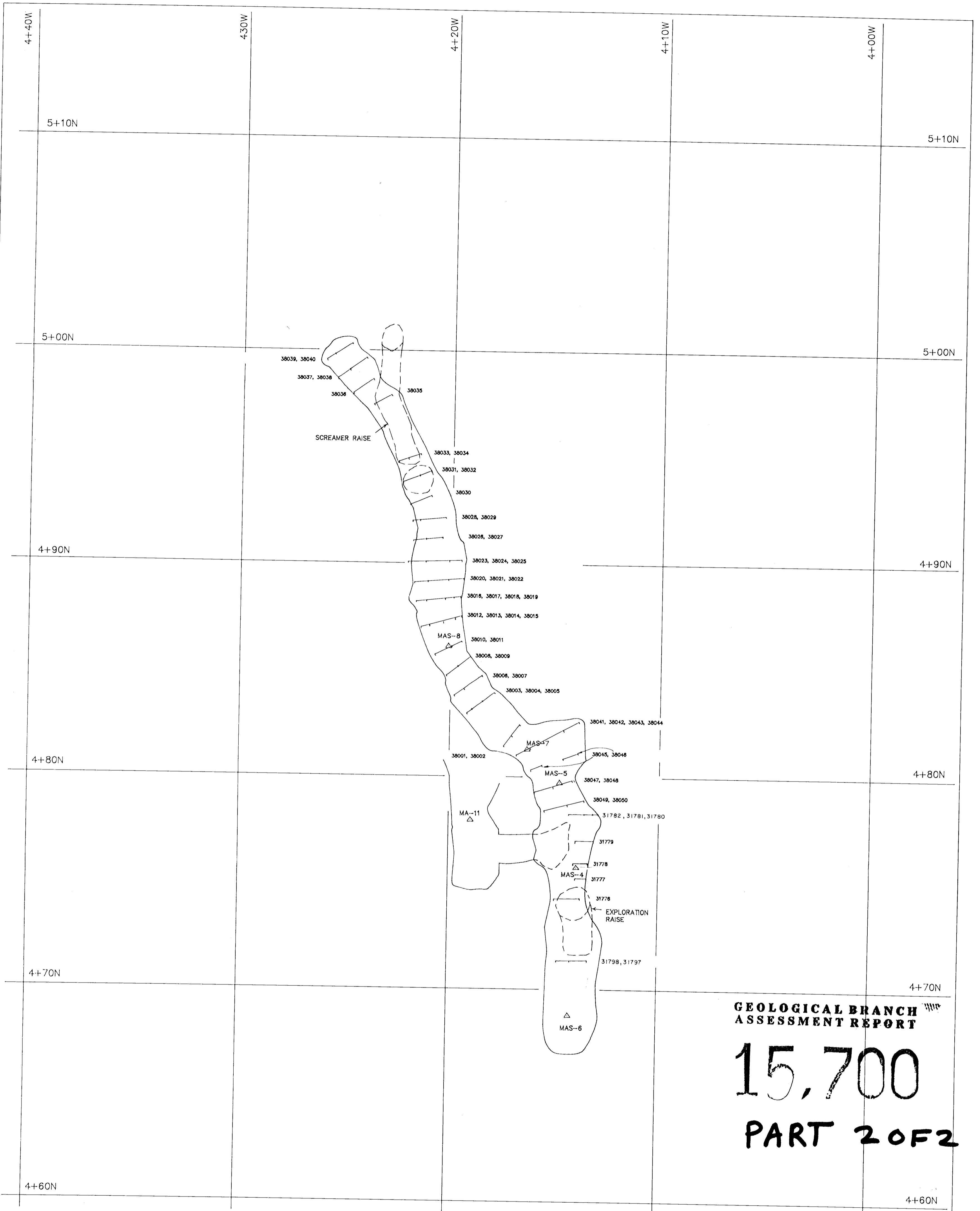
**GEOLOGICAL BRANCH  
ASSESSMENT REPORT**

**15,700**

**PART 2 OF 2**

ESPERANZA EXPLORATIONS LTD.
ESPERANZA GOLD PROPERTY
2130 LEVEL (MONEY ADIT)
<b>GEOLOGY PLAN</b>
DATE: NOV., 1986
BY: W.R., B.D. / rwr

FIGURE: 12 (g)




**GEOLOGICAL BRANCH ASSESSMENT REPORT**

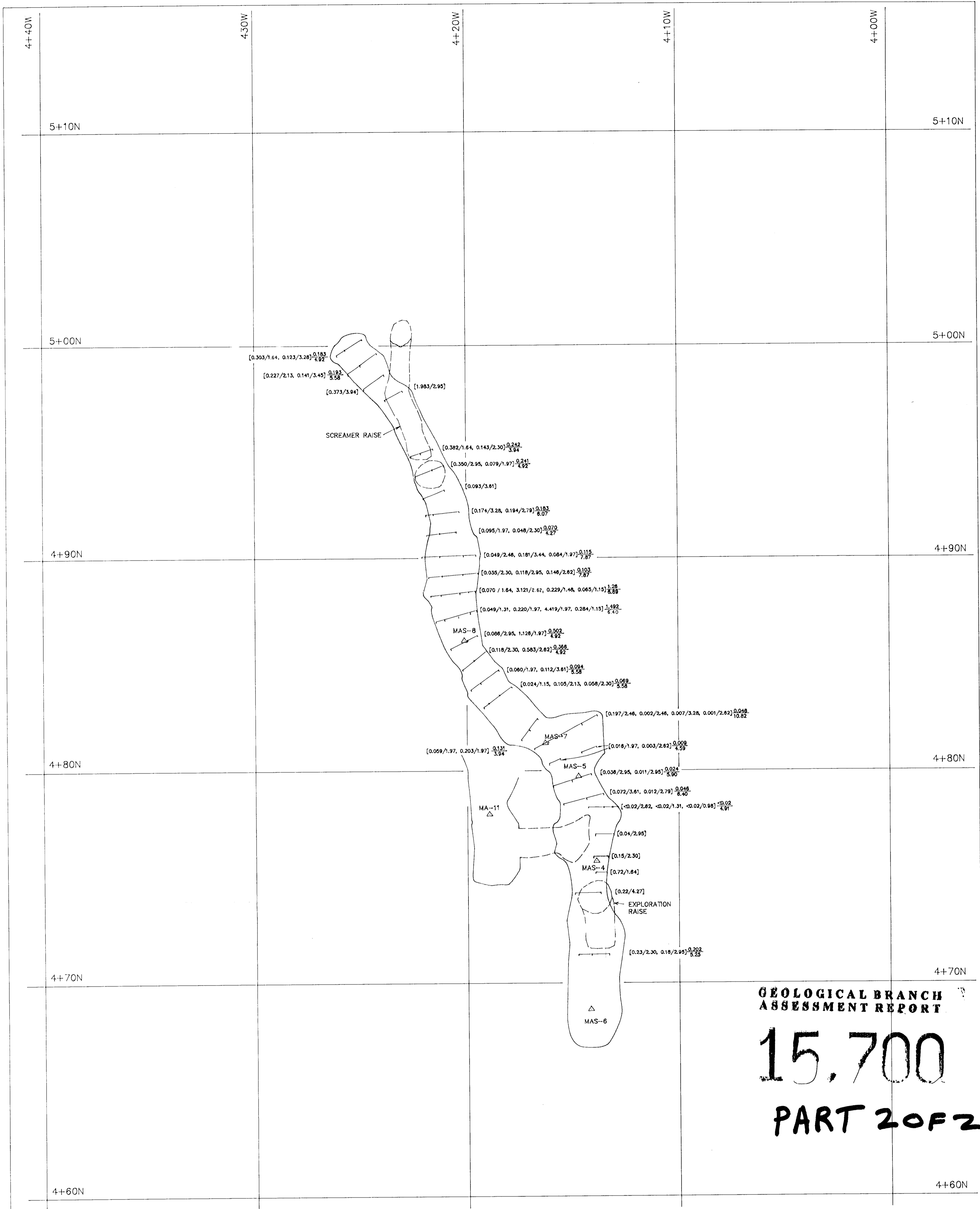
**15,700**  
**PART 2 OF 2**

LEFT SIDE SAMPLE    CENTRE SAMPLE    RIGHT SIDE SAMPLE

┌───┬───┬───┐    38023,    38024,    38025



ESPERANZA EXPLORATIONS LTD.
<b>ESPERANZA GOLD PROPERTY</b>
2136 LEVEL (MONEY ADIT SUBLEVEL) BACK SAMPLES LOCATION PLAN
DATE: NOV., 1986 BY: B.D./rwr
FIGURE: 13(c)



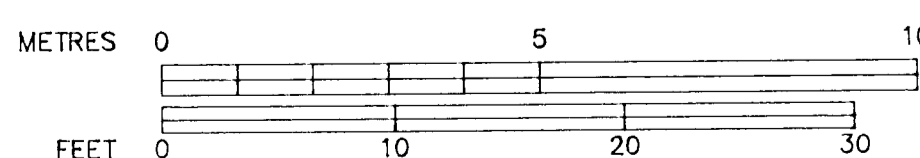
**GEOLOGICAL BRANCH  
ASSESSMENT REPORT**

**15.700**  
**PART 2 OF 2**

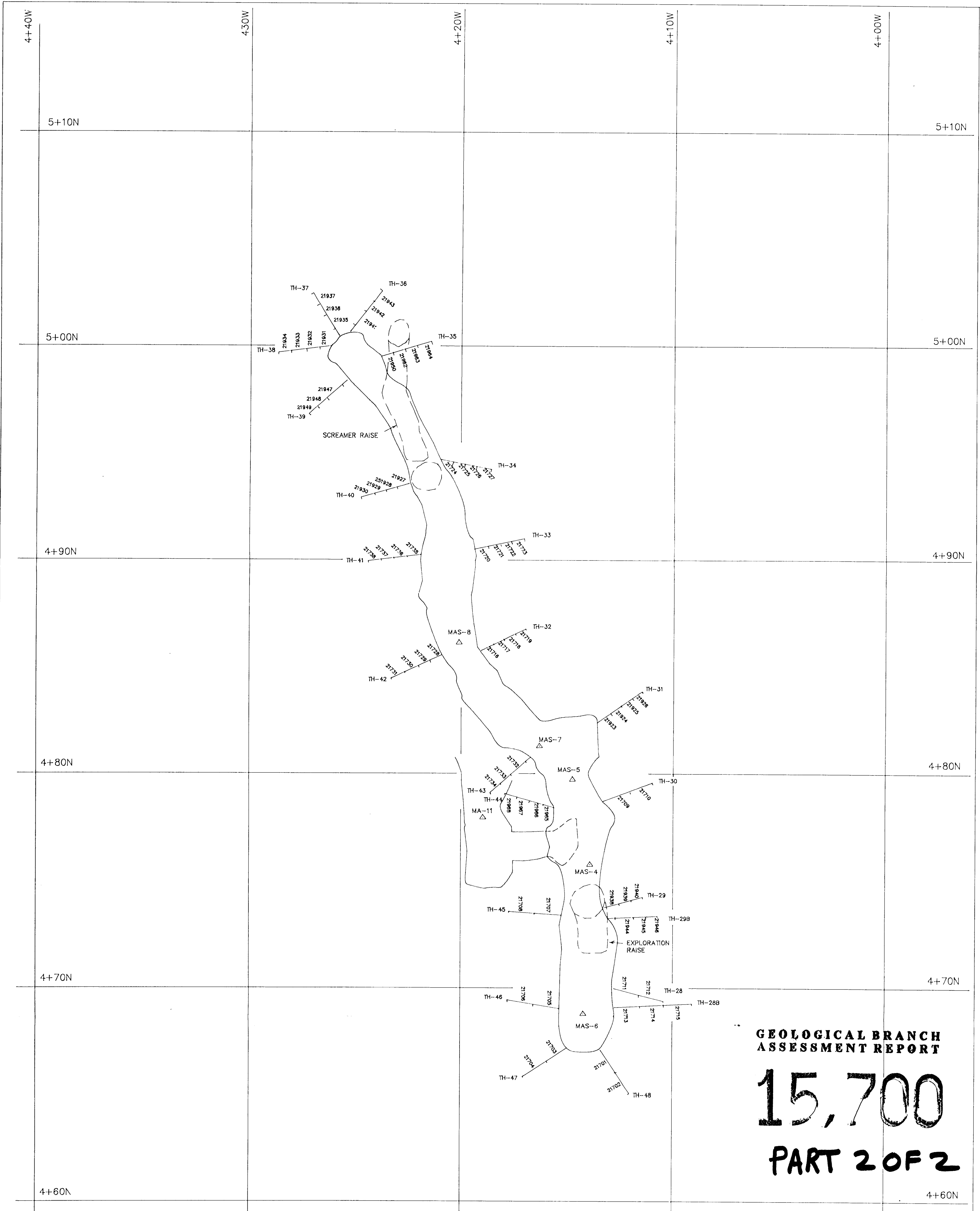
LEFT SIDE CENTRE RIGHT SIDE  
RESULT RESULT RESULT

$\frac{0.049}{7.87} / \frac{0.181}{3.44} / \frac{0.084}{1.97} \frac{0.115}{7.87}$  WEIGHTED AVERAGE

$\frac{0.115}{7.87}$  OZ/T GOLD  
SAMPLE WIDTH (FT)



ESPERANZA EXPLORATIONS LTD.	
ESPERANZA GOLD PROPERTY	
2136 LEVEL (MONEY ADIT SUBLEVEL)	
BACK SAMPLES ASSAY PLAN	
DATE: NOV., 1986	FIGURE: 13(d)
BY: B.D./rwr	

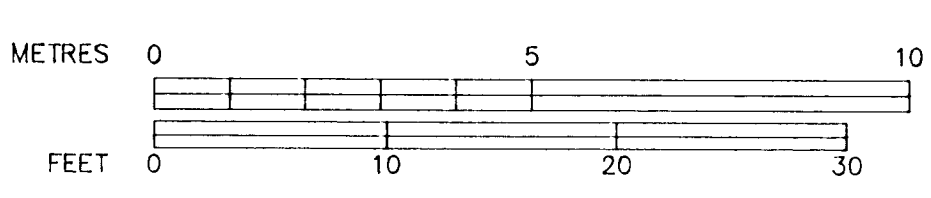


**GEOLOGICAL BRANCH  
ASSESSMENT REPORT**

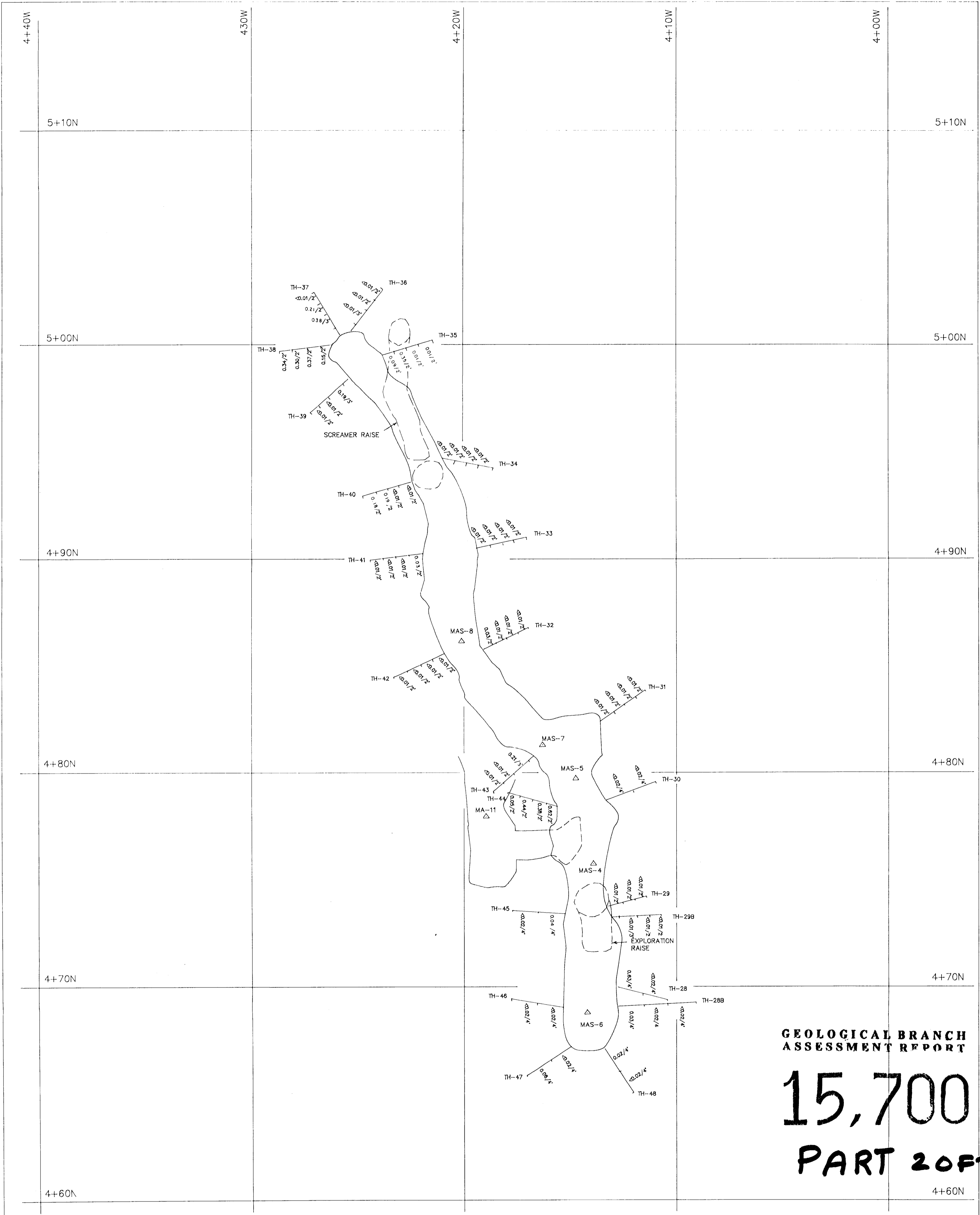
# 15,700

## PART 2 OF 2

LEGEND:  
 21933 SAMPLE NUMBER  
 TH-45 TEST HOLE NUMBER



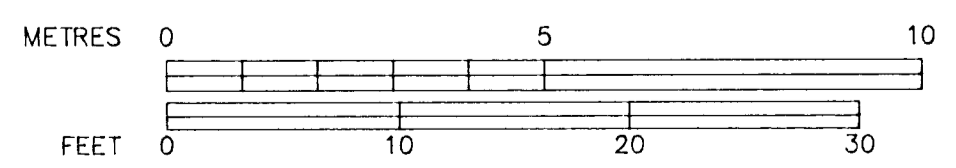
ESPERANZA EXPLORATIONS LTD.
<b>ESPERANZA GOLD PROPERTY</b>
2136 LEVEL (MONEY ADIT SUBLEVEL)
TESTHOLE SAMPLES LOCATION PLAN
DATE: NOV., 1986 BY: B.D./rwr
FIGURE: 13(e)



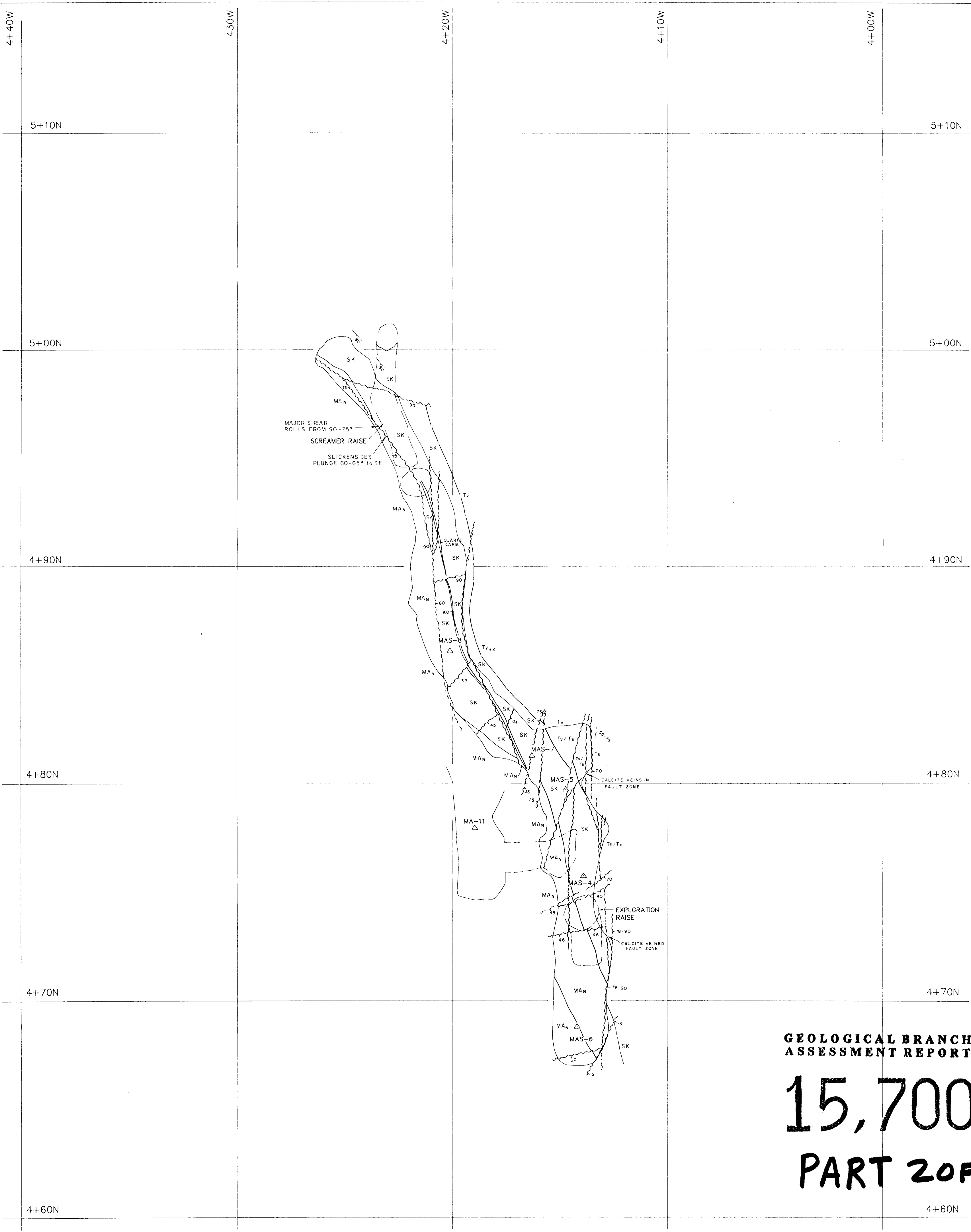
**GEOLOGICAL BRANCH  
ASSESSMENT REPORT**

**15,700**  
**PART 2 OF 2**

LEGEND:  
 <0.02/2' OZ./T GOLD/SAMPLE LENGTH - FEET  
 TH-45 TEST HOLE NUMBER



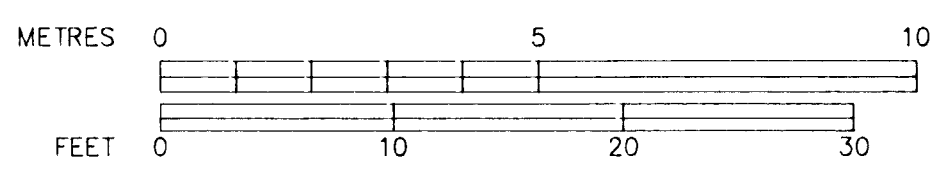
ESPERANZA EXPLORATIONS LTD.
<b>ESPERANZA GOLD PROPERTY</b>
2136 LEVEL (MONEY ADIT SUBLEVEL)
TESTHOLE SAMPLES ASSAY PLAN
DATE: NOV., 1986 BY: B.D./rwr
FIGURE: 13 (f)



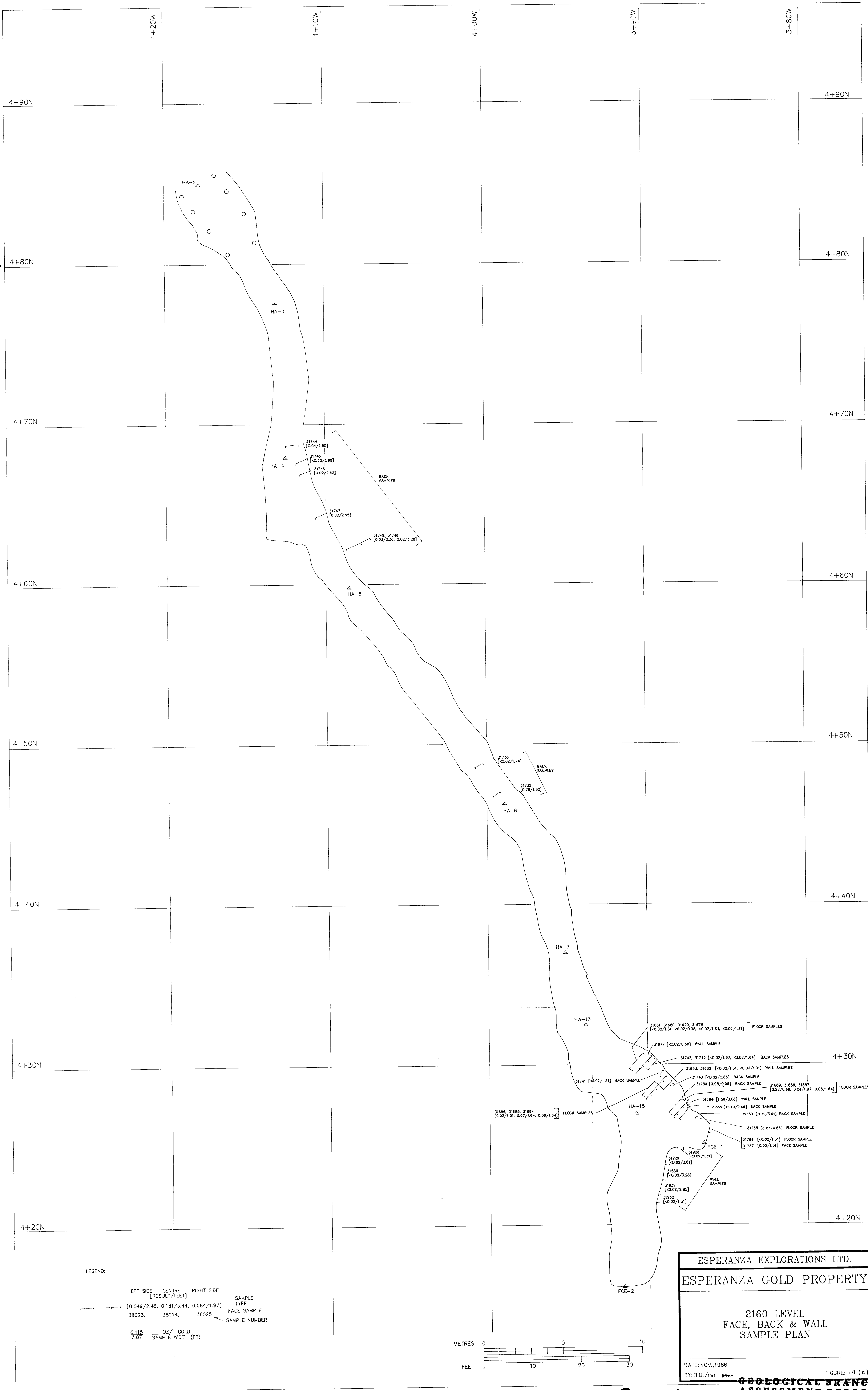
**GEOLOGICAL BRANCH  
ASSESSMENT REPORT**

**15,700**

**PART 2 OF 2**



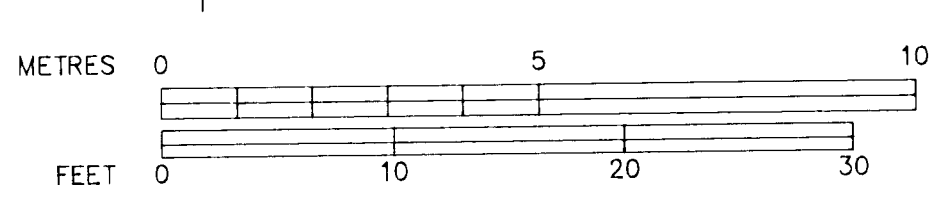
ESPERANZA EXPLORATIONS LTD.	
ESPERANZA GOLD PROPERTY	
<b>2136 LEVEL</b> (MONEY ADIT SUBLEVEL)	
<b>GEOLOGY PLAN</b>	
DATE: NOV., 1986	FIGURE: 13 (g)
BY: J.M./rwr	



LEGEND:

LEFT SIDE	CENTRE	RIGHT SIDE	SAMPLE TYPE
[0.049/2.46, 0.181/3.44, 0.084/1.97]			FACE SAMPLE
38023.	38024.	38025	SAMPLE NUMBER

0.115 OZ./T GOLD  
7.87 SAMPLE WIDTH (FT)



ESPERANZA EXPLORATIONS LTD.  
ESPERANZA GOLD PROPERTY

2160 LEVEL  
FACE, BACK & WALL  
SAMPLE PLAN

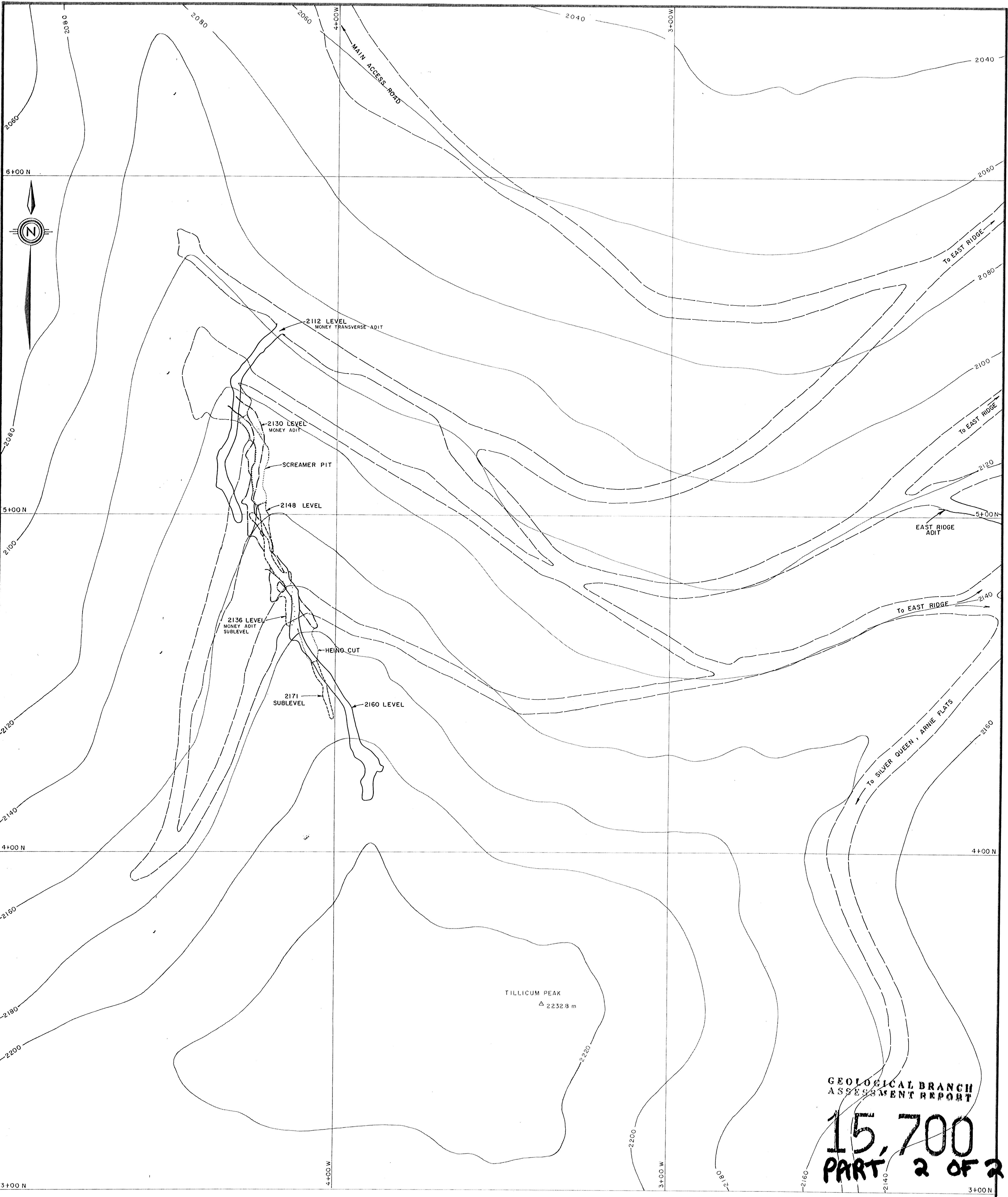
DATE: NOV., 1986  
BY: B.D./rwr

FIGURE: 14 (a)

**PART 20F2 15 700**

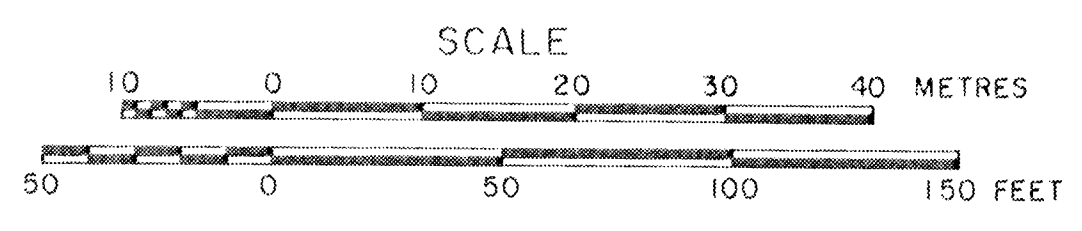
**GEOLOGICAL BRANCH ASSESSMENT REPORT**



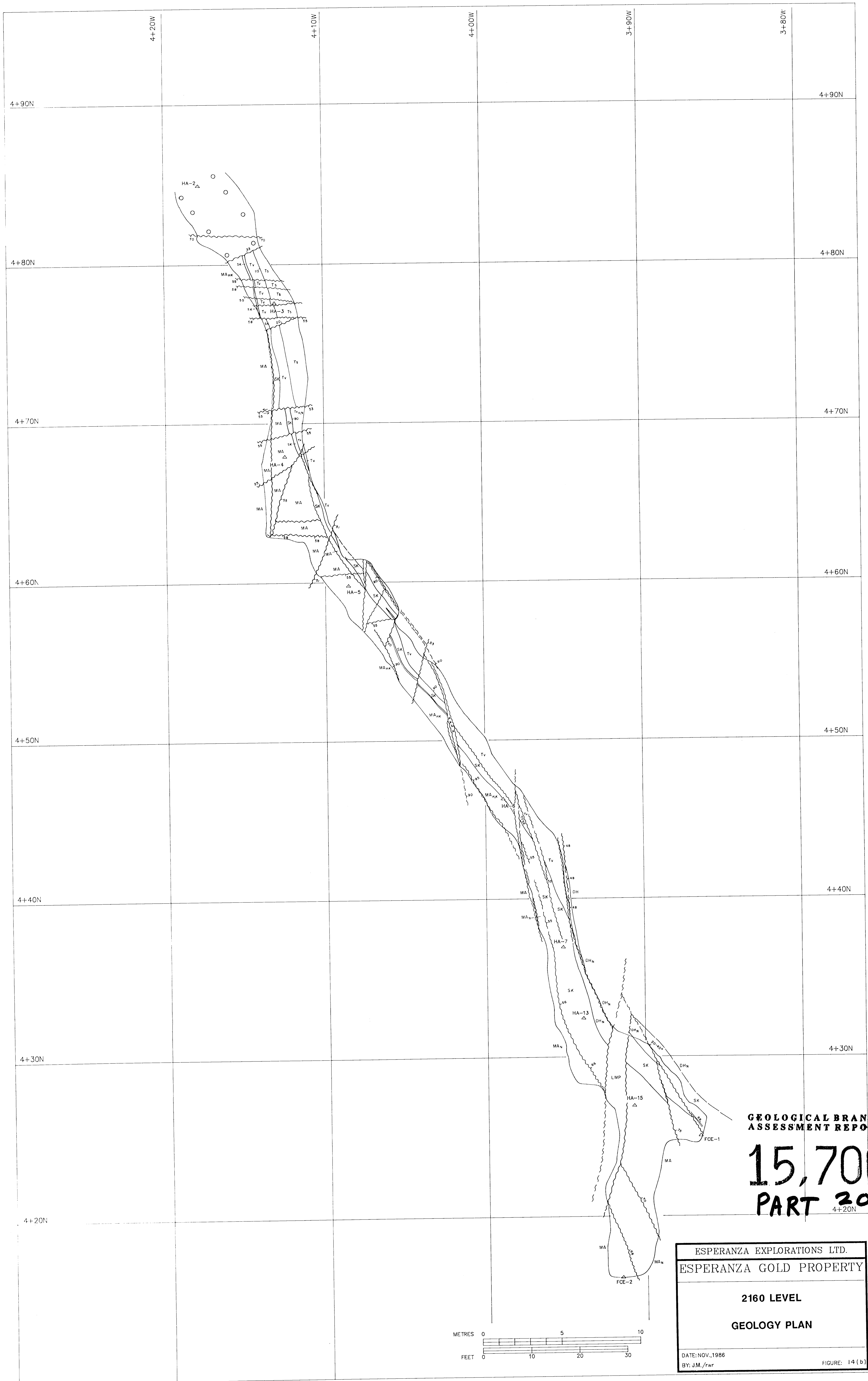


GEOLOGICAL BRANCH  
 ASSESSMENT REPORT  
**15,700**  
**PART 2 OF 2**

CONTOUR INTERVAL = 20 m



<b>ESPERANZA EXPLORATIONS LTD.</b> <b>ESPERANZA GOLD PROPERTY</b> SLOCAN MINING DIVISION B.C. NTS:82F/13	
<b>SURFACE PLAN</b> <b>HEINO-MONEY ZONE</b>	
BY: BD/rwr DATE: DEC, 1986	FIGURE 10



**GEOLOGICAL BRANCH  
ASSESSMENT REPORT**

**15,700**  
**PART 2 OF 2**

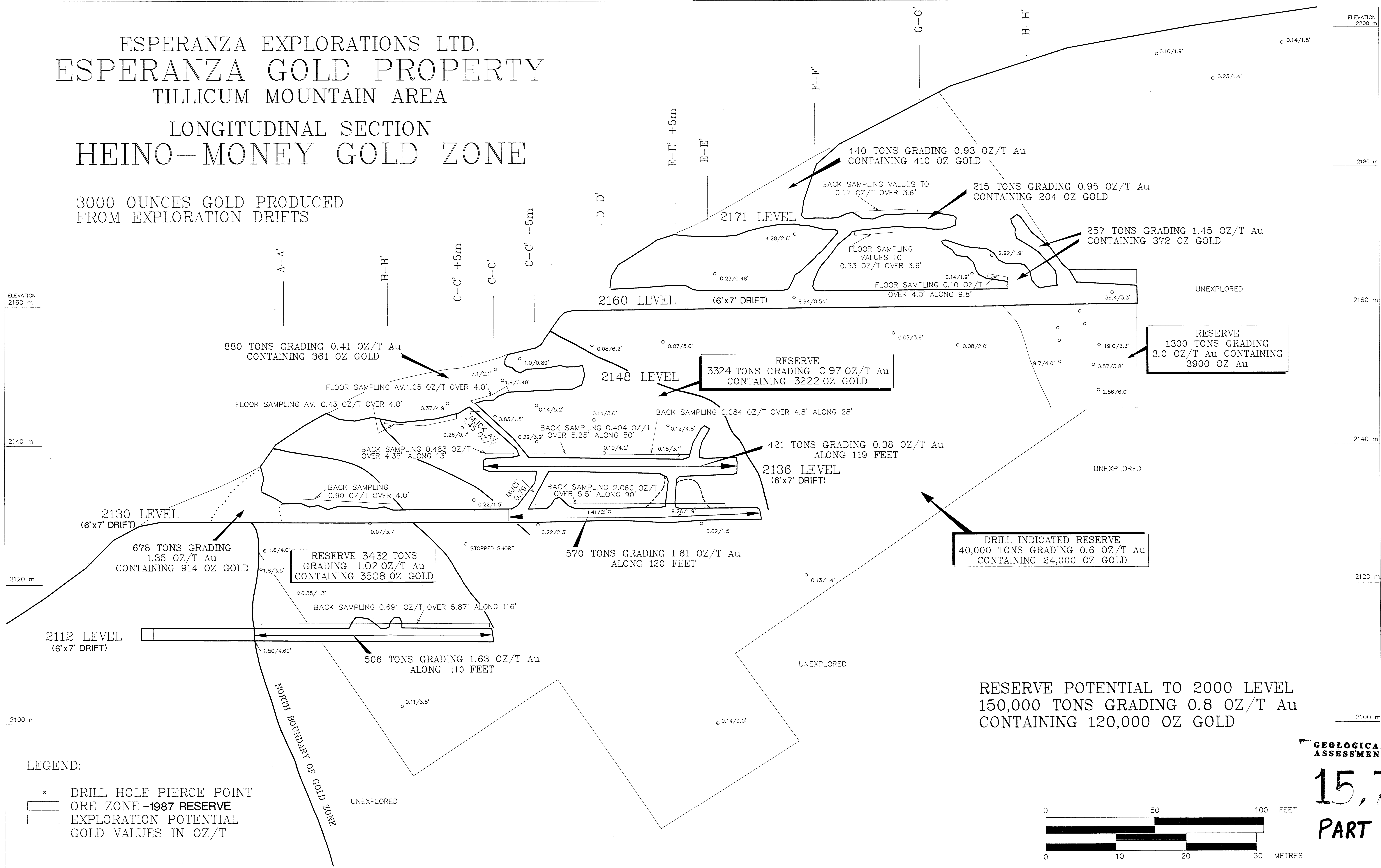
<p>ESPERANZA EXPLORATIONS LTD. ESPERANZA GOLD PROPERTY</p>
<p><b>2160 LEVEL</b></p>
<p><b>GEOLOGY PLAN</b></p>
<p>DATE: NOV., 1986 BY: J.M./rwr</p>

FIGURE: 14 (b)

ESPERANZA EXPLORATIONS LTD.  
**ESPERANZA GOLD PROPERTY**  
 TILlicum MOUNTAIN AREA

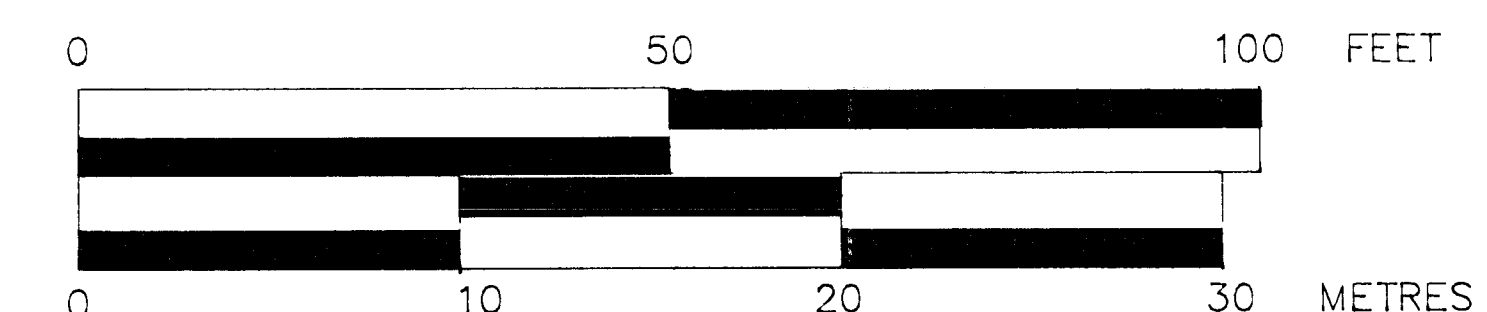
LONGITUDINAL SECTION  
**HEINO-MONEY GOLD ZONE**

3000 OUNCES GOLD PRODUCED  
 FROM EXPLORATION DRIFTS



RESERVE POTENTIAL TO 2000 LEVEL  
 150,000 TONS GRADING 0.8 OZ/T Au  
 CONTAINING 120,000 OZ GOLD

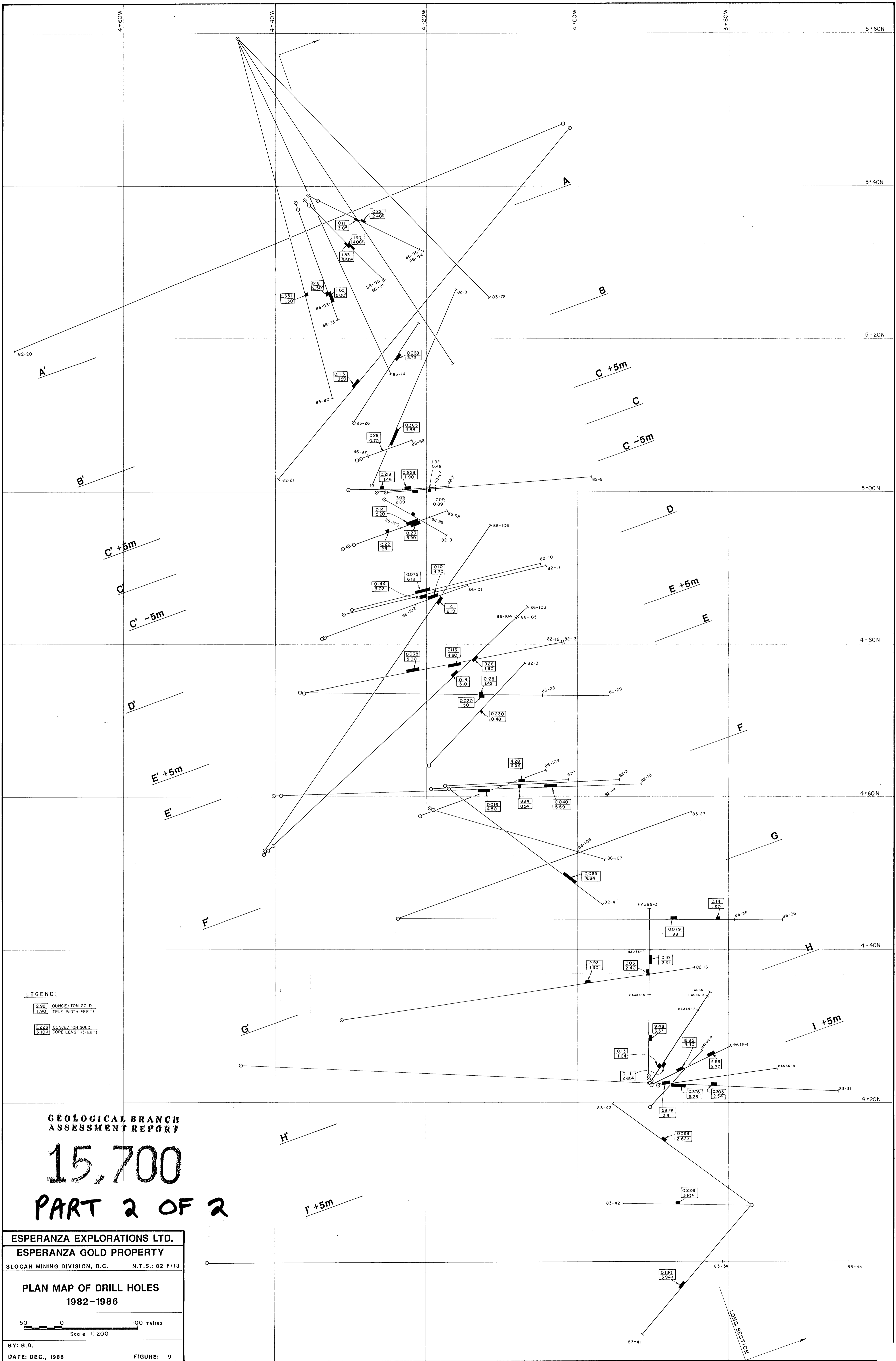
- LEGEND:
- DRILL HOLE PIERCE POINT
  - ▭ ORE ZONE -1987 RESERVE
  - ▭ EXPLORATION POTENTIAL
  - GOLD VALUES IN OZ/T



GEOLOGICAL BRANCH  
 ASSESSMENT REPORT

**15,700**  
**PART 2 OF 2**

FIGURE 15



LEGEND:

2.92	OUNCE/TON GOLD
1.90	TRUE WIDTH (FEET)
0.226	OUNCE/TON GOLD
3.00	CORE LENGTH (FEET)

GEOLOGICAL BRANCH  
ASSESSMENT REPORT

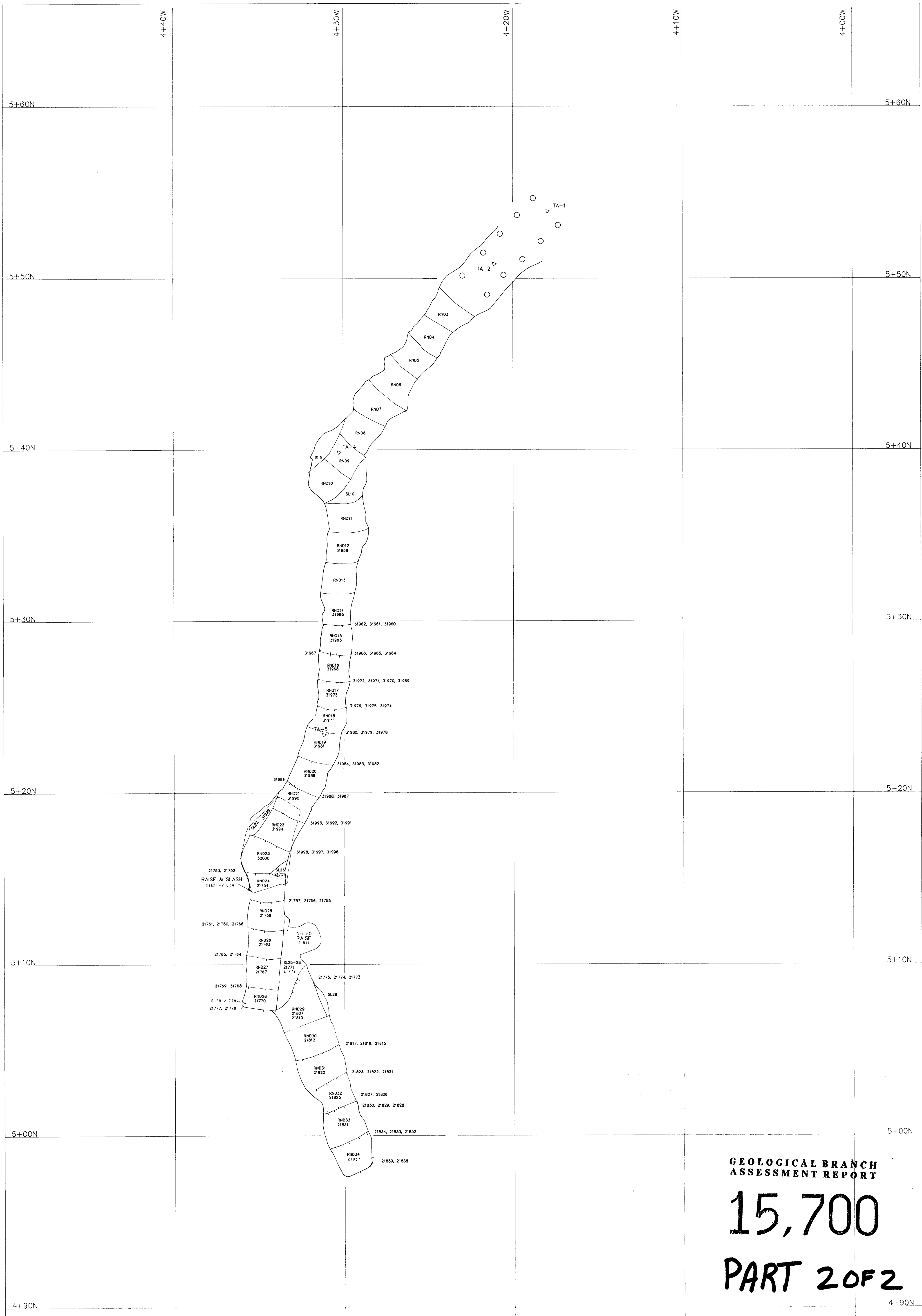
**15,700**  
**PART 2 OF 2**

ESPERANZA EXPLORATIONS LTD.  
ESPERANZA GOLD PROPERTY  
SLOCAN MINING DIVISION, B.C. N.T.S.: 82 F/13

PLAN MAP OF DRILL HOLES  
1982-1986

50 0 100 metres  
Scale 1:200

BY: B.D.  
DATE: DEC., 1986 FIGURE: 9

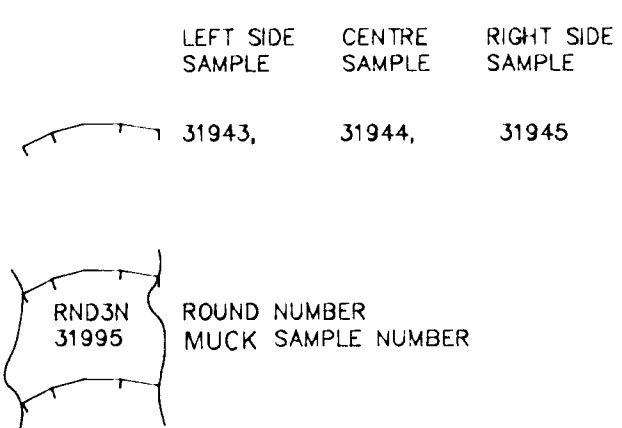


GEOLOGICAL BRANCH  
ASSESSMENT REPORT

**15,700**  
**PART 2 OF 2**

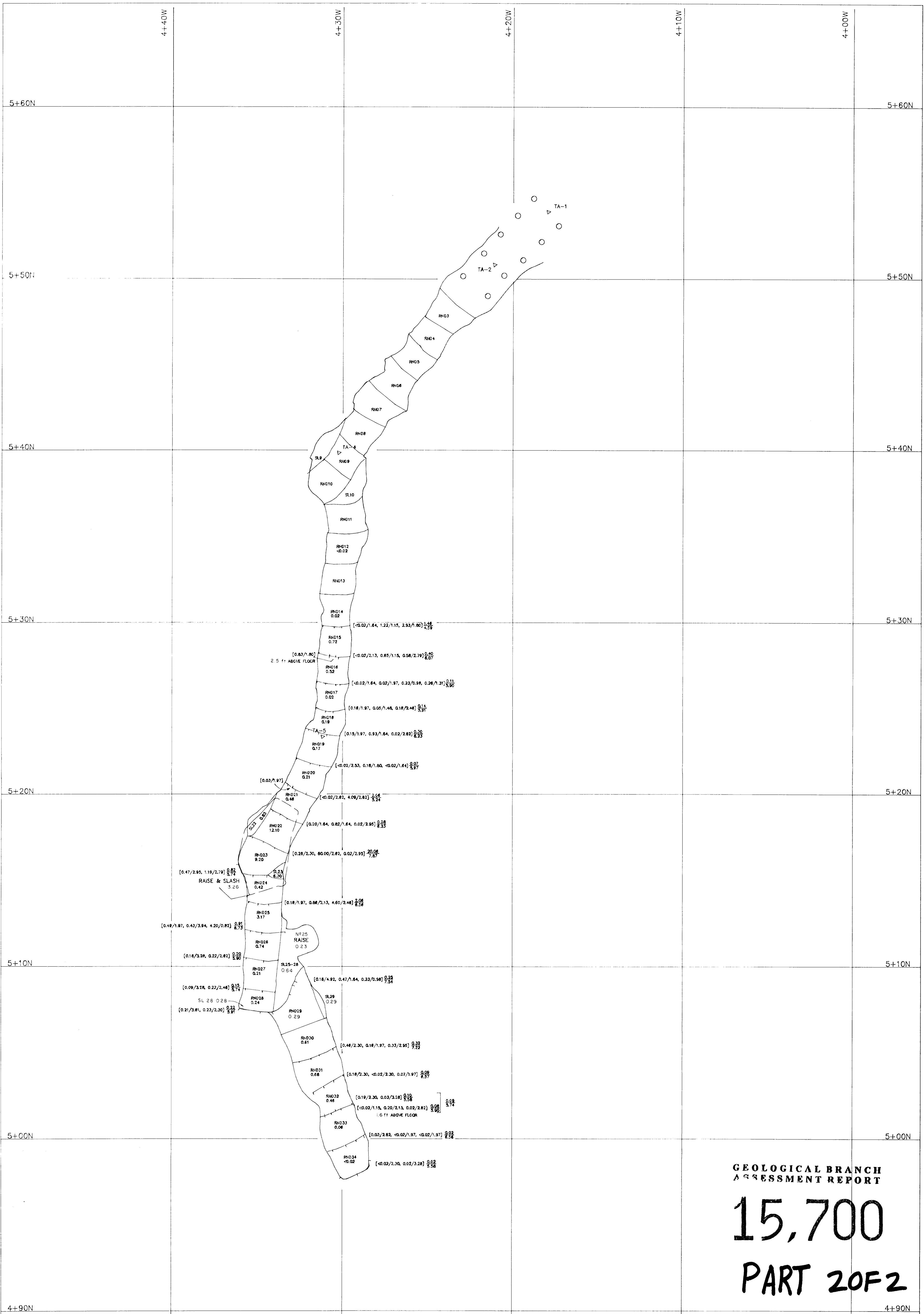
ESPERANZA EXPLORATIONS LTD.
ESPERANZA GOLD PROPERTY
2112 LEVEL (MONEY TRANSVERSE ADIT)
FACE & MUCK SAMPLES LOCATION PLAN
SCALE: 1:1000
FIGURE: 11 (g)

LEGEND:



METRES 0  
10  
20  
30  
40  
50  
60  
70  
80  
90  
100

FEET 0  
30  
60  
90  
120  
150  
180  
210  
240  
270  
300

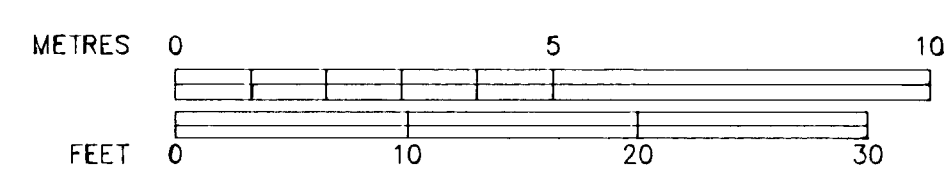


GEOLOGICAL BRANCH  
ASSESSMENT REPORT

15,700  
PART 2 OF 2

LEGEND:

	LEFT SIDE RESULT	CENTRE RESULT	RIGHT SIDE RESULT	WEIGHTED AVERAGE
	[0.24/1.31, 2.20/2.62, 0.16/2.30]			1.04
	2.20	OZ/T GOLD		
	2.62	SAMPLE WIDTH (FT)		
	RND31	ROUND NUMBER		
	0.46	ROUND ASSAY (OZ/T GOLD)		

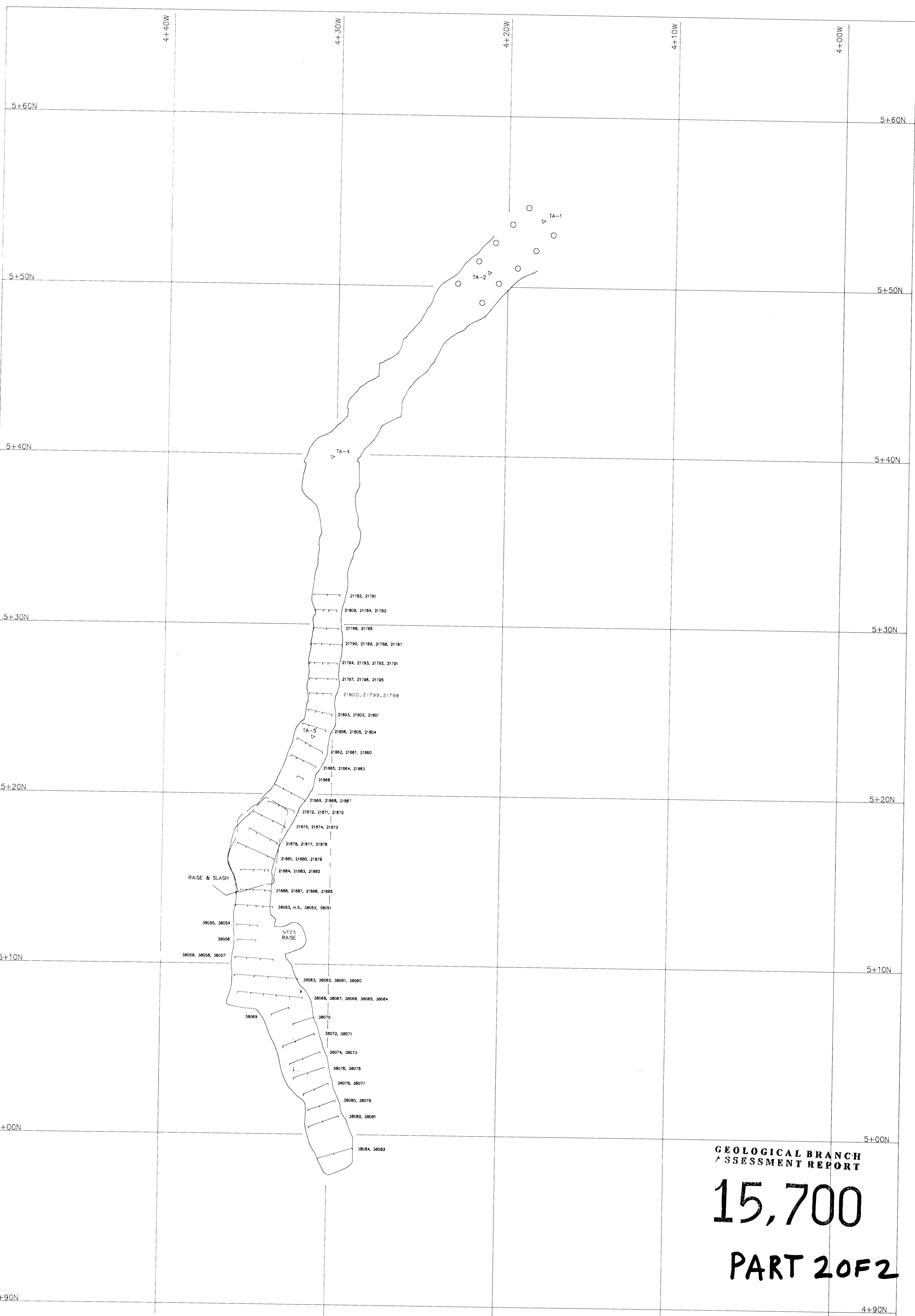


ESPERANZA EXPLORATIONS LTD.  
ESPERANZA GOLD PROPERTY

2112 LEVEL  
(MONEY TRANSVERSE ADIT)  
FACE & MUCK SAMPLES  
ASSAY PLAN

DATE: NOV., 1986  
BY: B.D./rwr

FIGURE: 11(b)



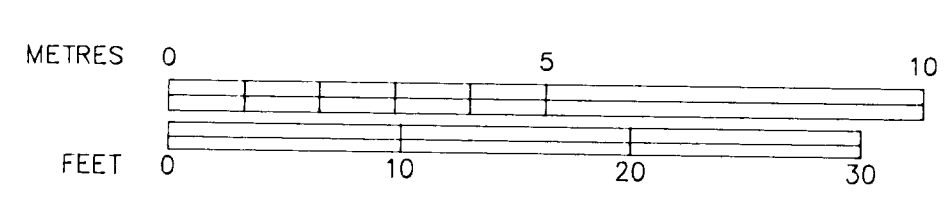
**GEOLOGICAL BRANCH  
ASSESSMENT REPORT**

# 15,700

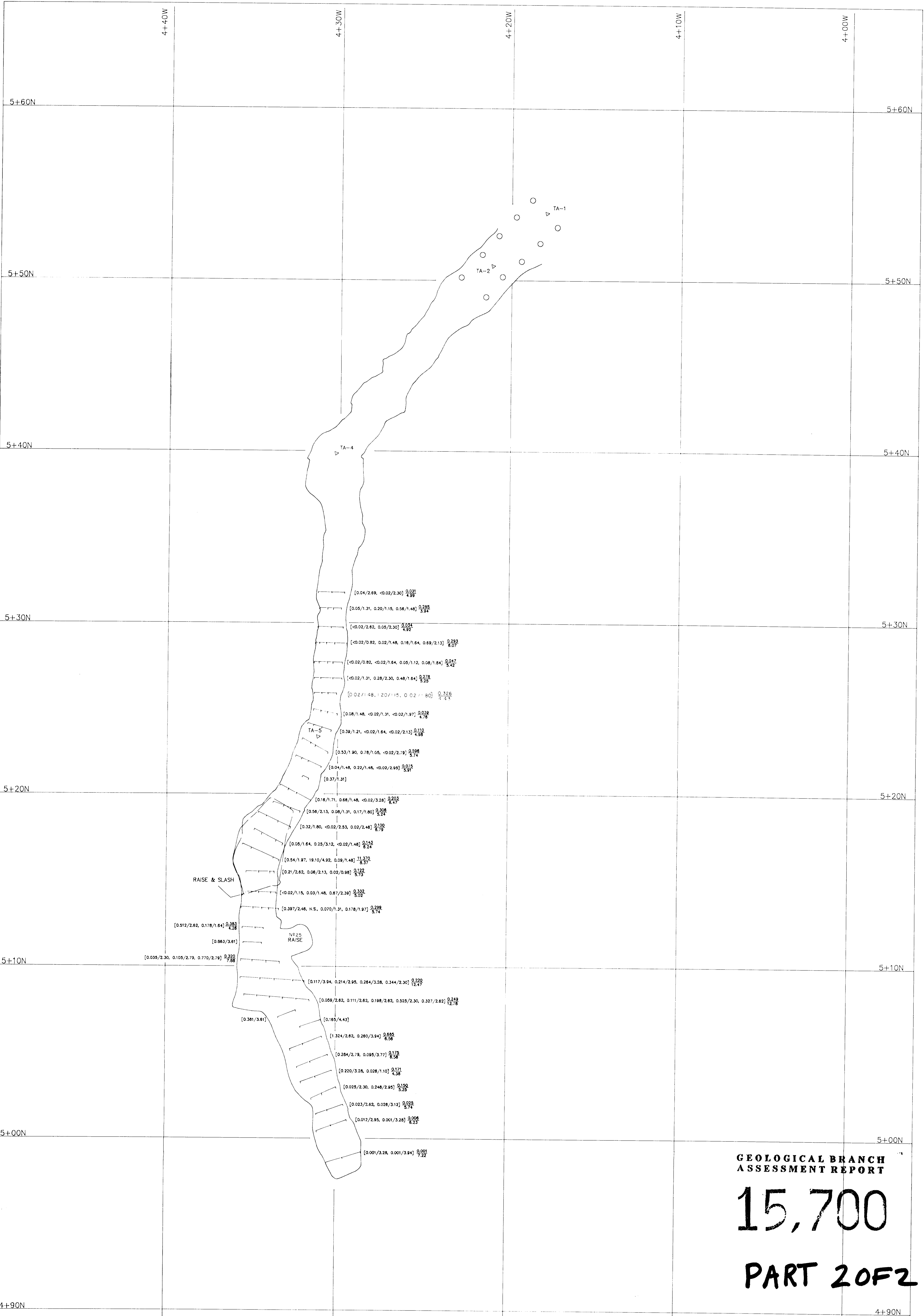
## PART 2 OF 2

LEGEND:

LEFT SIDE SAMPLE	CENTRE SAMPLE	RIGHT SIDE SAMPLE
┌───┐	┌───┐	┌───┐
21884	21883	21882



ESPERANZA EXPLORATIONS LTD.
ESPERANZA GOLD PROPERTY
2112 LEVEL (MONEY TRANSVERSE ADIT)
BACK SAMPLES LOCATION PLAN
DATE: NOV., 1986 BY: B.D./rwr
FIGURE: 11 (c)



**GEOLOGICAL BRANCH  
ASSESSMENT REPORT**

**15,700**


**PART 2 OF 2**

**LEGEND:**

LEFT SIDE RESULT    CENTRE RESULT    RIGHT SIDE RESULT

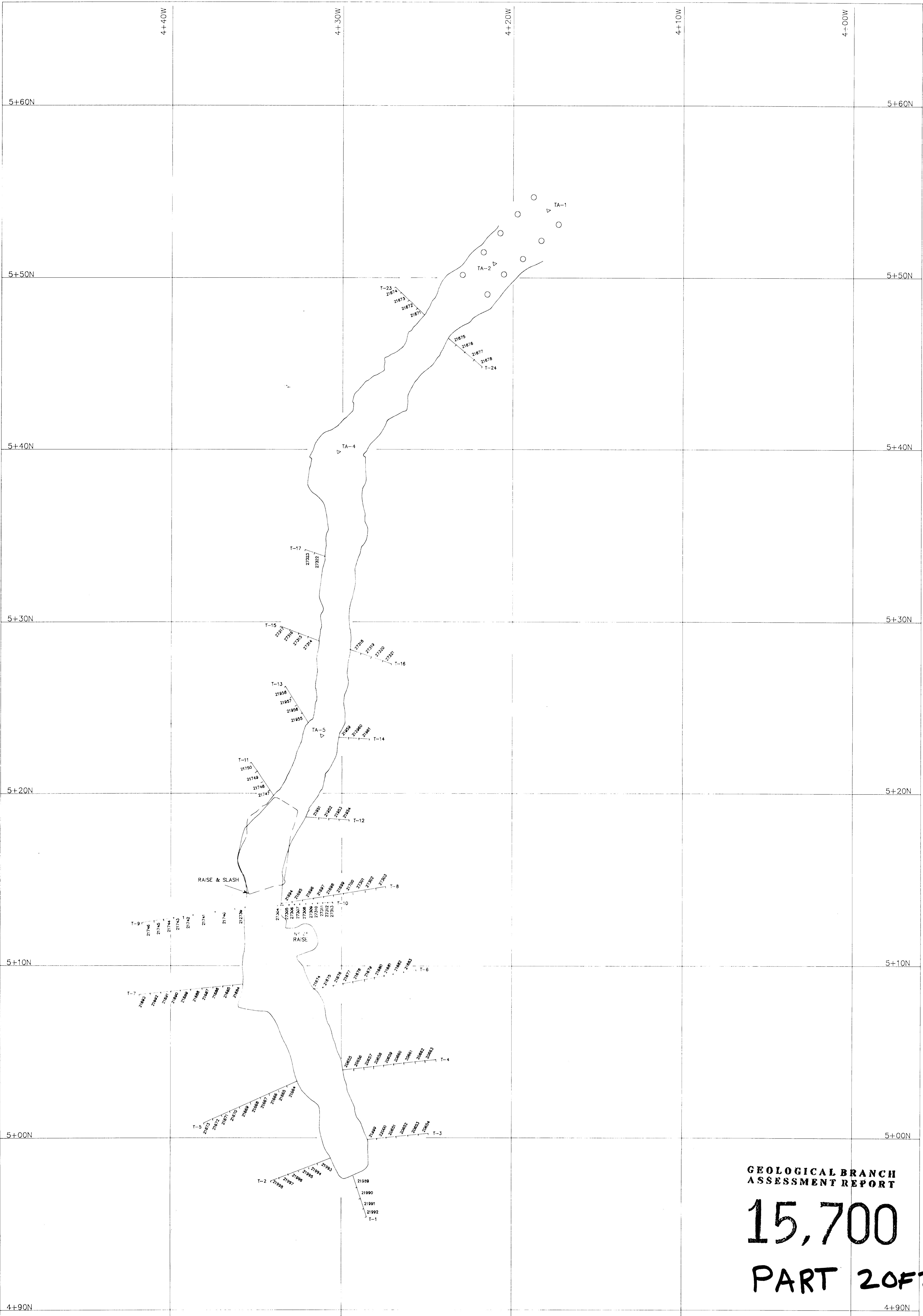
← [0.049/2.46, 0.181/3.44, 0.084/1.97]  $\frac{0.115}{7.87}$     WEIGHTED AVERAGE

$\frac{0.115}{7.87}$     0.2/1 GOLD  
SAMPLE WIDTH (FT)



ESPERANZA EXPLORATIONS LTD.
ESPERANZA GOLD PROPERTY
2112 LEVEL (MONEY TRANSVERSE ADIT)
BACK SAMPLES ASSAY PLAN
DATE: NOV., 1986 BY: B.D./rwr
FIGURE: 11 (d)






LEGEND:

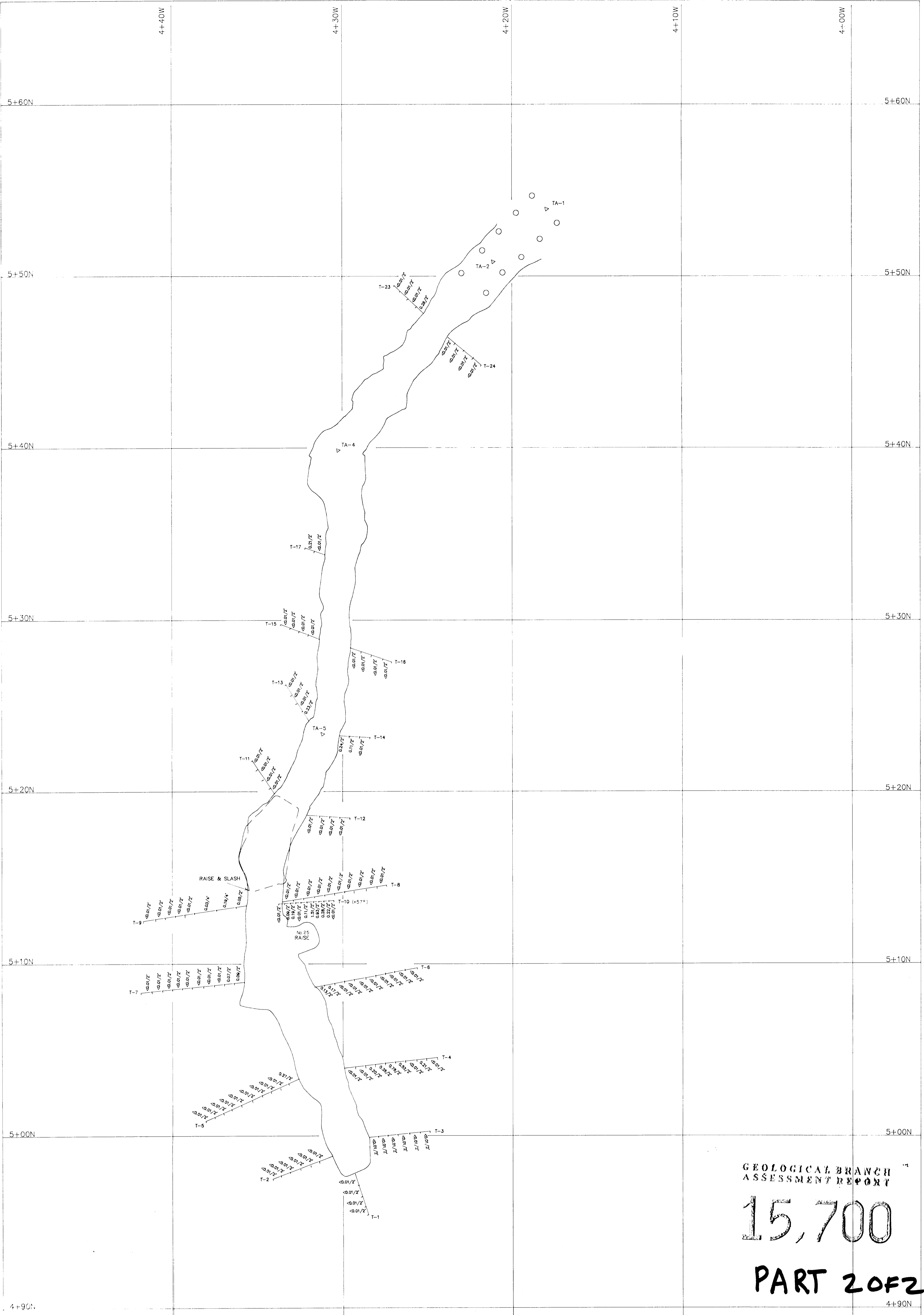
21933 SAMPLE NUMBER  
 TH-45 TEST HOLE NUMBER

GEOLOGICAL BRANCH  
 ASSESSMENT REPORT

**15,700**  
**PART 2 OF 2**

<p>ESPERANZA EXPLORATIONS LTD.          ESPERANZA GOLD PROPERTY          2112 LEVEL          (MONEY TRANSVERSE ADIT)          TESTHOLE SAMPLES          LOCATION PLAN          DATE: NOV., 1986          BY: B.D./rwr</p>	<p>FIGURE: 11 (e)</p>
---	-----------------------



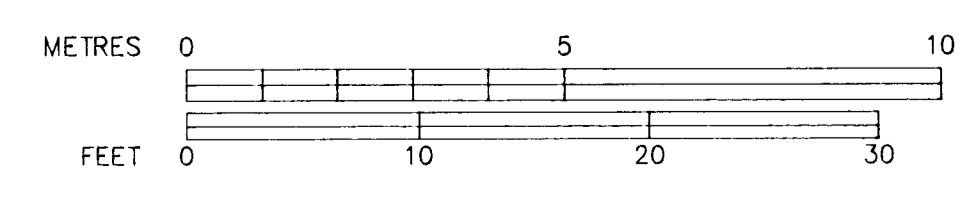


GEOLOGICAL BRANCH  
ASSESSMENT REPORT

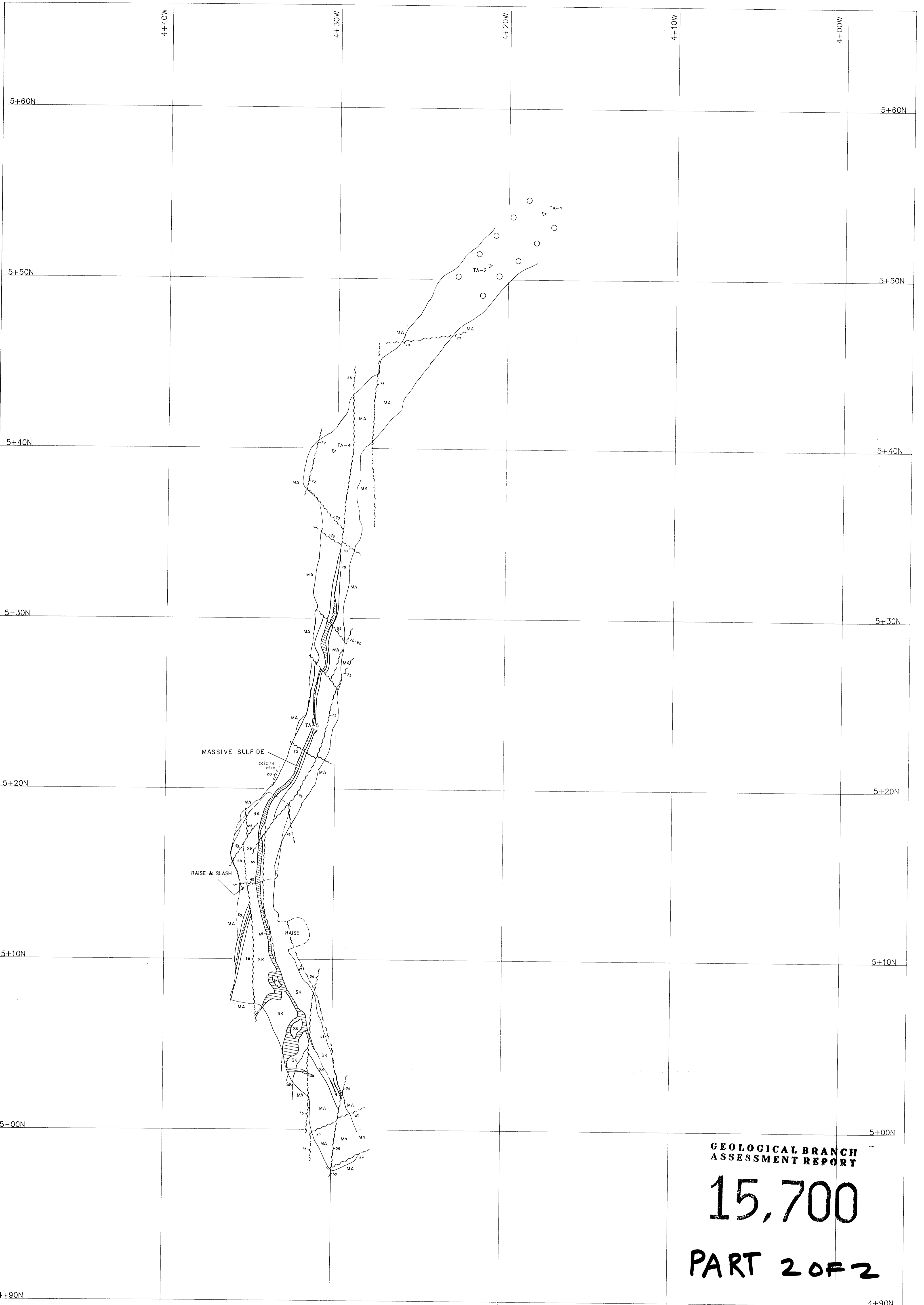
15,700

PART 2 OF 2

LEGEND:  
 $\frac{0.02/2'}{0.01/2'}$  OZ./T GOLD/SAMPLE LENGTH - FEET  
 TH-45 TEST HOLE NUMBER



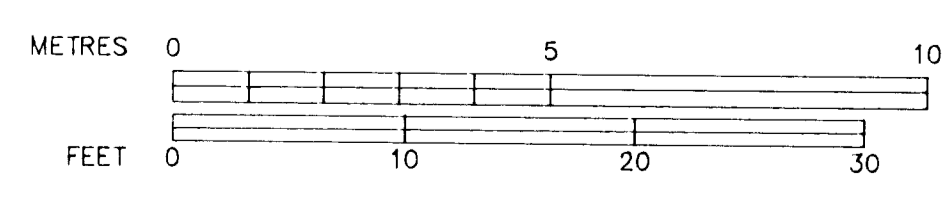
ESPERANZA EXPLORATIONS LTD.  
 ESPERANZA GOLD PROPERTY  
 2112 LEVEL  
 (MONEY TRANSVERSE ADIT)  
 TESTHOLE SAMPLES  
 ASSAY PLAN  
 DATE: NOV, 1986  
 BY: B.D./rwr  
 FIGURE: 11 (f)



GEOLOGICAL BRANCH  
ASSESSMENT REPORT

15,700

PART 2 OF 2



ESPERANZA EXPLORATIONS LTD.  
ESPERANZA GOLD PROPERTY

2112 LEVEL  
(MONEY TRANSVERSE ADIT)

**GEOLOGY PLAN**

DATE: NOV., 1986  
BY: J.M./rwr

FIGURE: 11(g)

LEGEND:

SKARN GOLD ZONE

SKARN

FAULTS (DEFINED, INFERRED)

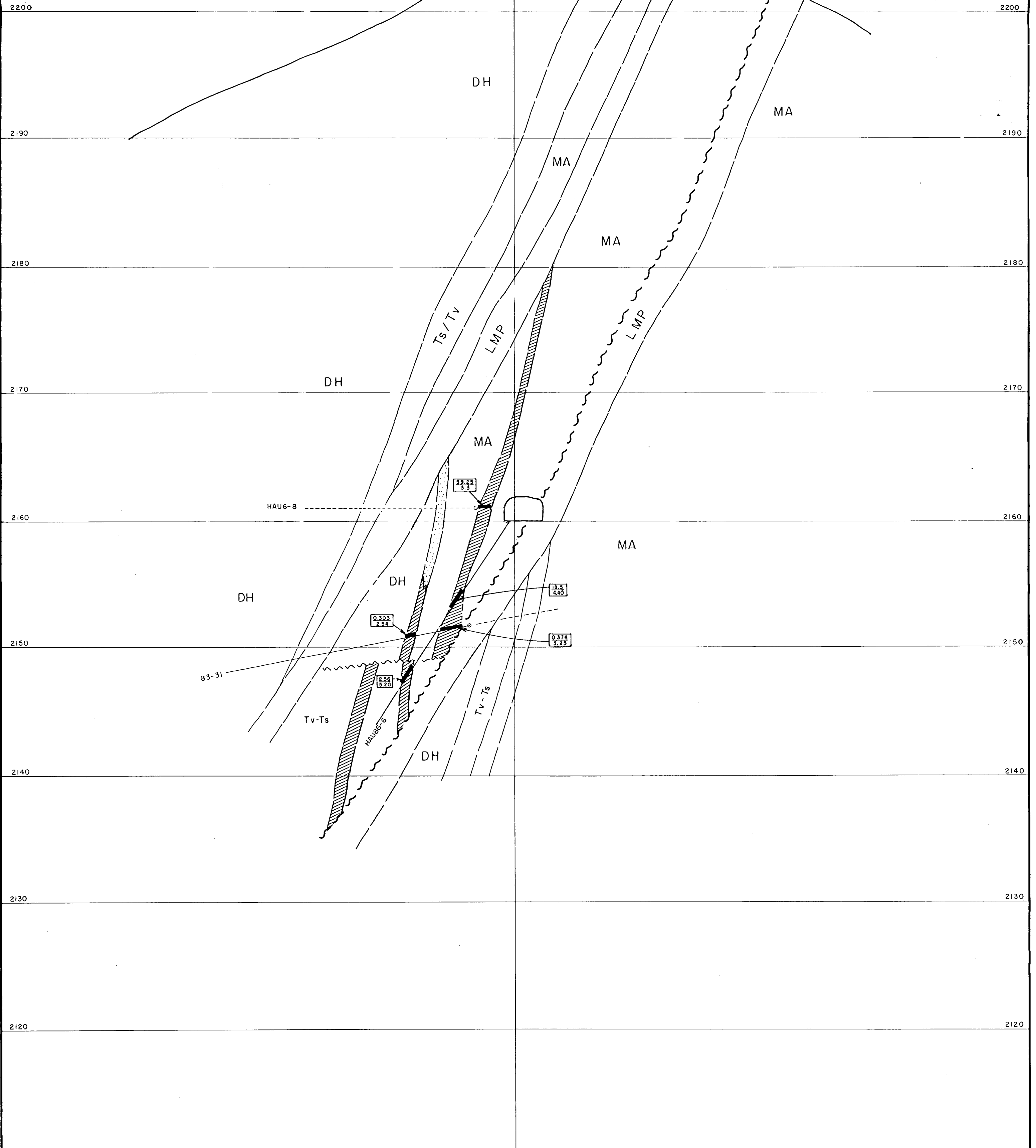
DRILL HOLE ASSAY INTERVALS, OZ/T GOLD OVER PROJECTED TRUE WIDTH (FEET)

CHIP SAMPLE ASSAY INTERVALS, OZ/T GOLD OVER FEET

UNDERGROUND WORKINGS

SURFACE CUTS

LONGITUDINAL SECTION LINE



GEOLOGICAL BRANCH ASSESSMENT REPORT

15,700

PART 2 OF 2

ESPERANZA EXPLORATIONS LTD.  
 ESPERANZA GOLD PROPERTY  
 SLOCAN MINING DIVISION, B.C. NTS: 82 F/13

SECTION I - I' (+5m)  
 LOOKING SOUTH

5 0 5 10m  
 SCALE 1: 200

BY: B.D. / J.M.  
 DATE: DEC., 1986

FIGURE: 17(I)

LEGEND:

SKARN GOLD ZONE

SKARN

FAULTS (DEFINED, INFERRED)

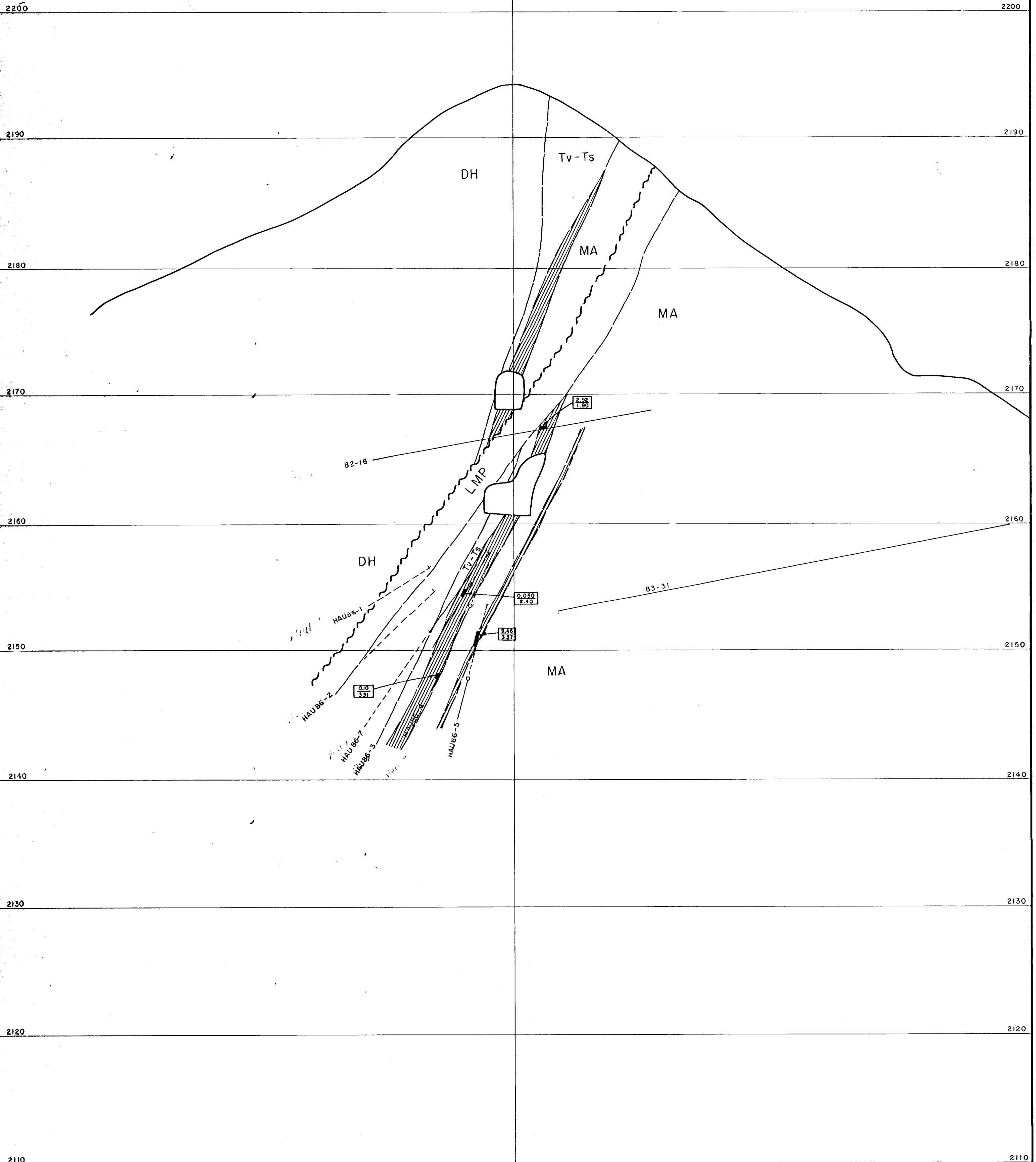
DRILL HOLE ASSAY INTERVALS, OZ/T GOLD OVER PROJECTED TRUE WIDTH (FEET)

CHIP SAMPLE ASSAY INTERVALS, OZ/T GOLD OVER FEET

UNDERGROUND WORKINGS

SURFACE CUTS

LONGITUDINAL SECTION LINE



GEOLOGICAL BRANCH ASSESSMENT REPORT

15,700 PART 2 OF 2

ESPERANZA EXPLORATIONS LTD.  
 ESPERANZA GOLD PROPERTY  
 SLOCAN MINING DIVISION, B.C. NTS: 82 F/13

**SECTION H - H'**  
 LOOKING SOUTH


5 0 5 10 m  
 SCALE 1:200


BY: B.D. / J.M.  
 DATE: DEC., 1986

FIGURE: 17(K)

**LEGEND:**

 SKARN GOLD ZONE

 SKARN

 FAULTS (DEFINED, INFERRED)

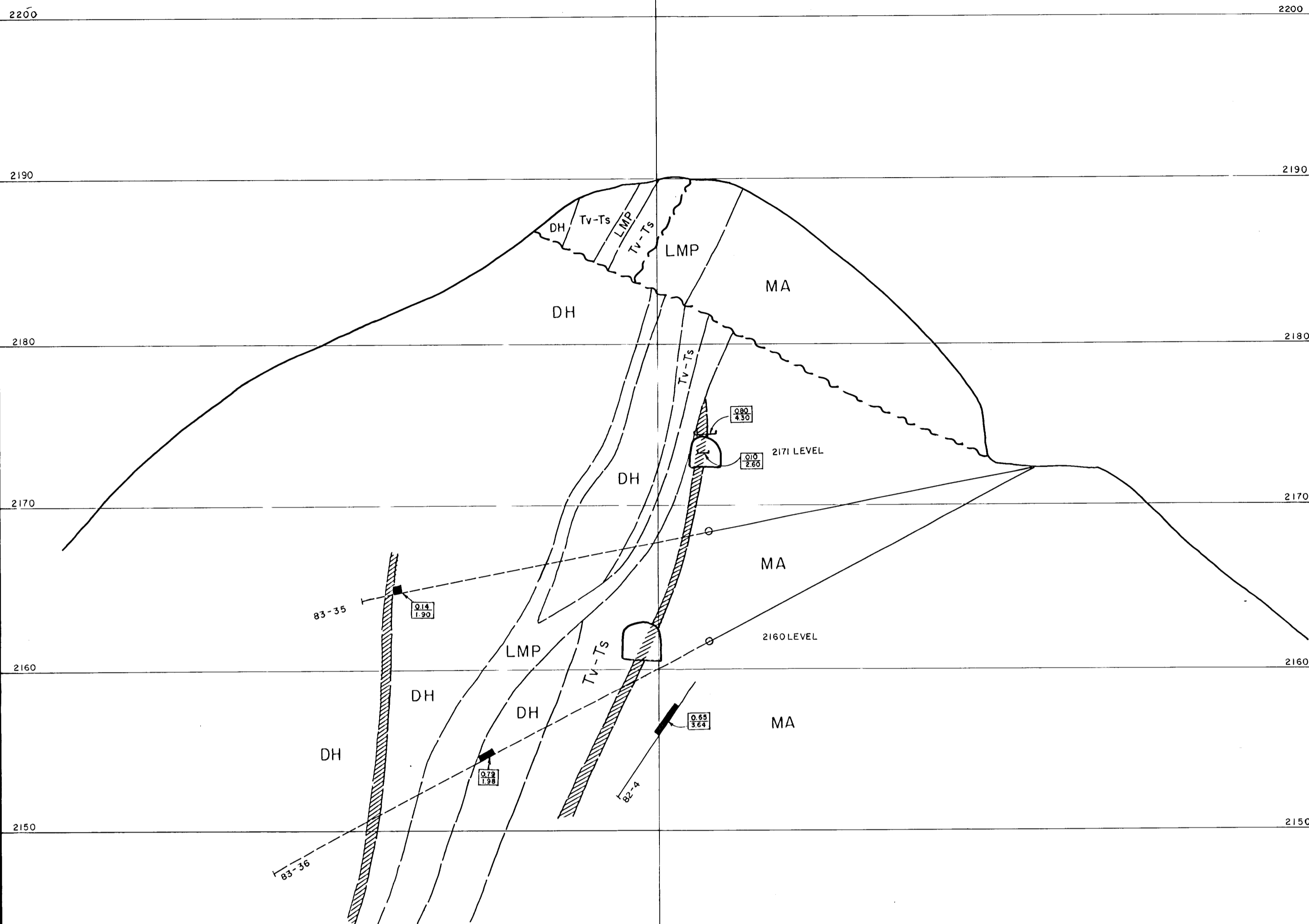
 DRILL HOLE ASSAY INTERVALS, OZ/T GOLD OVER PROJECTED TRUE WIDTH (FEET)

 CHIP SAMPLE ASSAY INTERVALS, OZ/T GOLD OVER FEET

 UNDERGROUND WORKINGS

 SURFACE CUTS

LONGITUDINAL SECTION  
LINE



**GEOLOGICAL BRANCH  
ASSESSMENT REPORT**

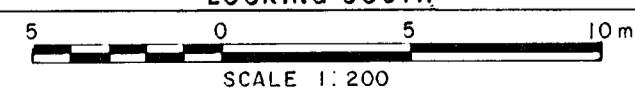
**15.700**  
**PART 2 OF 2**

ESPERANZA EXPLORATIONS LTD.

ESPERANZA GOLD PROPERTY  
SLOCAN MINING DIVISION, B.C. NTS: 82 F/13

**SECTION G - G'**

LOOKING SOUTH



SCALE 1:200

BY: B.D./J.M.  
DATE: DEC., 1986

FIGURE: 17(I)

LEGEND:

SKARN GOLD ZONE

SKARN

FAULTS (DEFINED, INFERRED)


DRILL HOLE ASSAY INTERVALS, OZ/T GOLD OVER PROJECTED TRUE WIDTH (FEET)

CHIP SAMPLE ASSAY INTERVALS, OZ/T GOLD OVER FEET

UNDERGROUND WORKINGS

SURFACE CUTS

LONGITUDINAL SECTION LINE



GEOLOGICAL BRANCH ASSESSMENT REPORT

15,700

PART 20F2

ESPERANZA EXPLORATIONS LTD.  
 ESPERANZA GOLD PROPERTY  
 SLOCAN MINING DIVISION, B.C. NTS: 82 F/13

**SECTION F - F'**  
 LOOKING SOUTH

5 0 5 10 m  
 SCALE 1: 200

BY: B.D. / J.M.  
 DATE: DEC., 1986

FIGURE: 17(1)

LEGEND:

SKARN GOLD ZONE

SKARN

FAULTS (DEFINED, INFERRED)

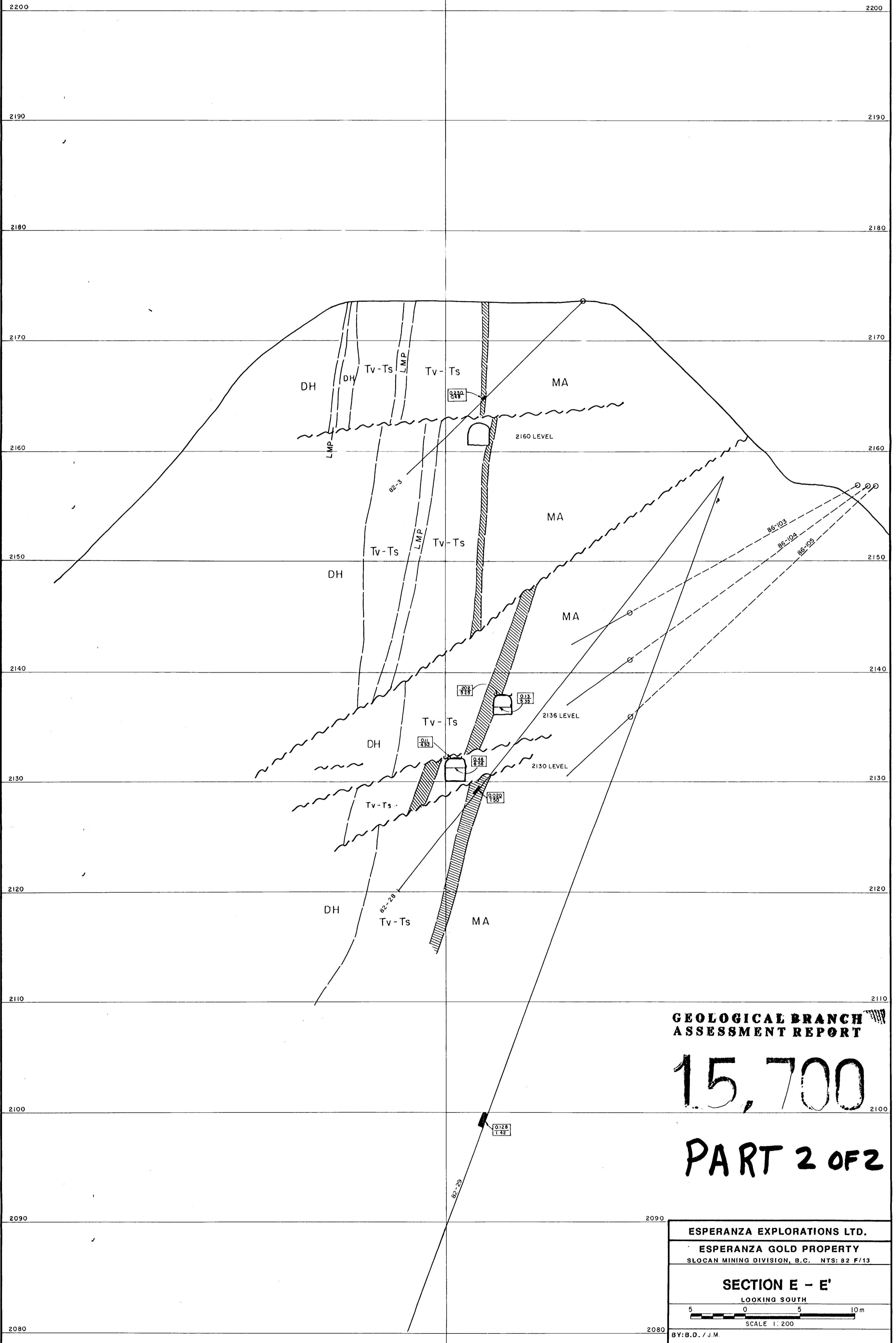
DRILL HOLE ASSAY INTERVALS, OZ/T GOLD OVER PROJECTED TRUE WIDTH (FEET)

CHIP SAMPLE ASSAY INTERVALS, OZ/T GOLD OVER FEET

UNDERGROUND WORKINGS

SURFACE CUTS

LONGITUDINAL SECTION LINE



GEOLOGICAL BRANCH ASSESSMENT REPORT

15,700

PART 2 OF 2

ESPERANZA EXPLORATIONS LTD.  
 ESPERANZA GOLD PROPERTY  
 SLOCAN MINING DIVISION, B.C. NTS: 82 F/13

**SECTION E - E'**  
 LOOKING SOUTH

5 0 5 10m  
 SCALE 1:200


BY: B.D./J.M.  
 DATE: DEC., 1986

FIGURE: 17(h)



**LEGEND:**

 SKARN GOLD ZONE

 SKARN

 FAULTS (DEFINED, INFERRED)

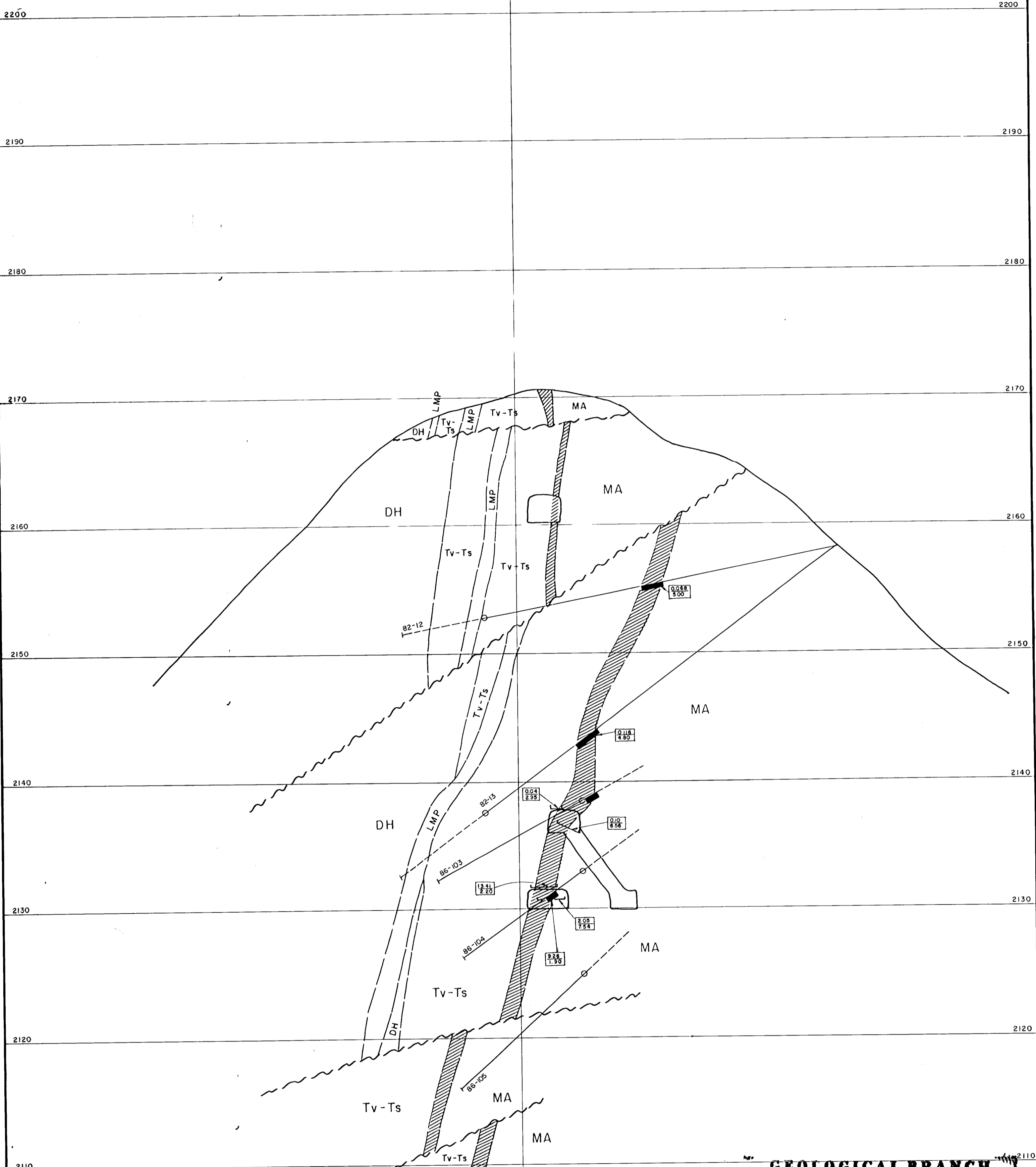
 DRILL HOLE ASSAY INTERVALS, OZ/T GOLD OVER PROJECTED TRUE WIDTH (FEET)

 CHIP SAMPLE ASSAY INTERVALS, OZ/T GOLD OVER FEET

 UNDERGROUND WORKINGS

 SURFACE CUTS

LONGITUDINAL SECTION  
LINE



**GEOLOGICAL BRANCH  
ASSESSMENT REPORT**

**15,700**


**PART 2 OF 2**

ESPERANZA EXPLORATIONS LTD.

ESPERANZA GOLD PROPERTY  
SLOCAN MINING DIVISION, B.C. NTS: 82 F/13

**SECTION E - E' (+5m)**

LOOKING SOUTH




BY: B.D./J.M.


DATE: DEC., 1986

FIGURE: 17(g)

**LEGEND:**

 SKARN GOLD ZONE

 SKARN

 FAULTS (DEFINED, INFERRED)

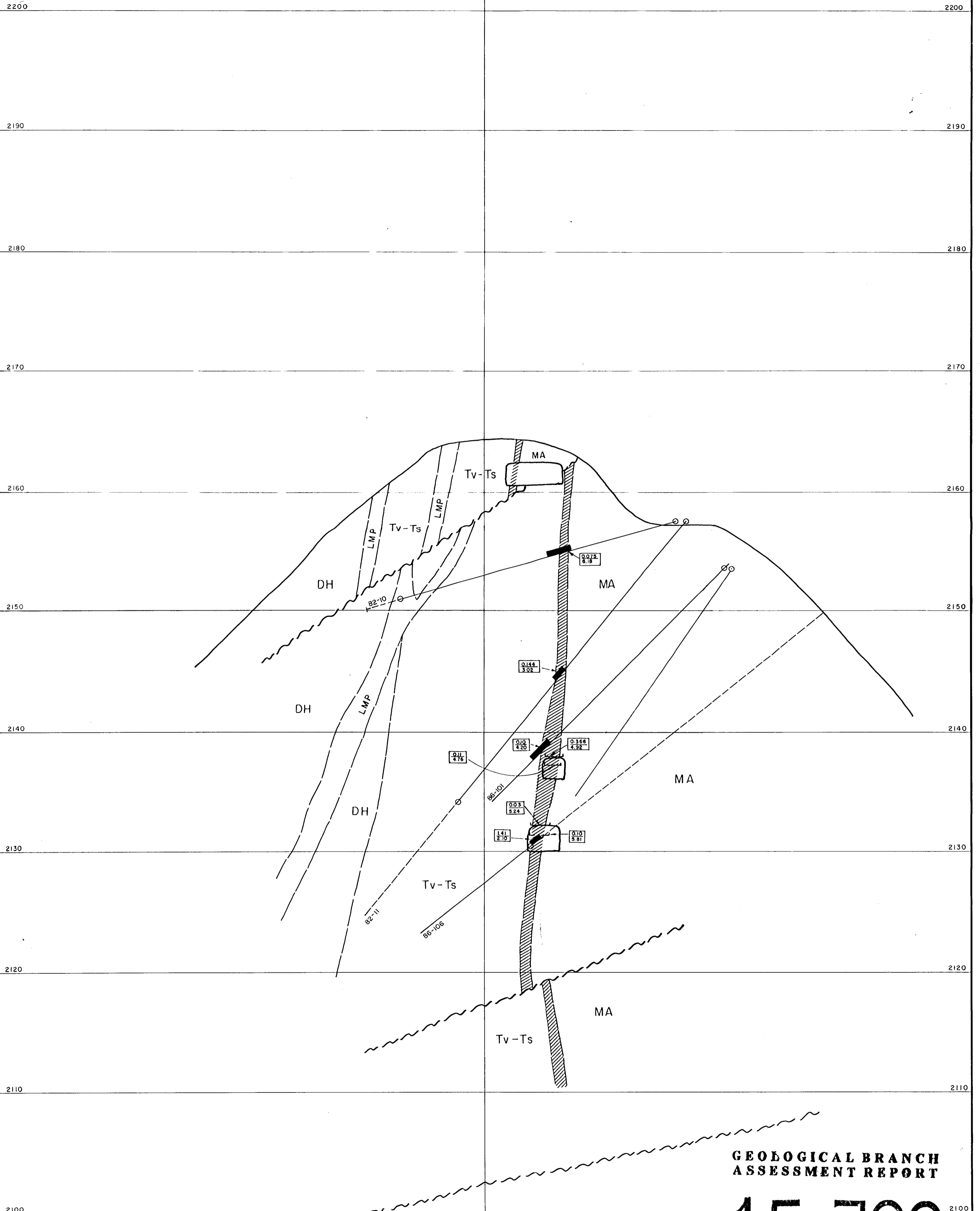
 DRILL HOLE ASSAY INTERVALS, OZ/T GOLD OVER PROJECTED TRUE WIDTH (FEET)

 CHIP SAMPLE ASSAY INTERVALS, OZ/T GOLD OVER FEET

 UNDERGROUND WORKINGS


 SURFACE CUTS

LONGITUDINAL SECTION  
LINE






GEOLOGICAL BRANCH  
ASSESSMENT REPORT

**15,700**  
**PART 2 OF 2**

ESPERANZA EXPLORATIONS LTD.	
ESPERANZA GOLD PROPERTY	
SLOCAN MINING DIVISION, B.C. NTS: 82 F/13	
<b>SECTION D - D'</b>	
LOOKING SOUTH	
	
SCALE 1:200	
BY: B.D. / J.M.	FIGURE: 17(1)
DATE: DEC., 1986	

**LEGEND:**

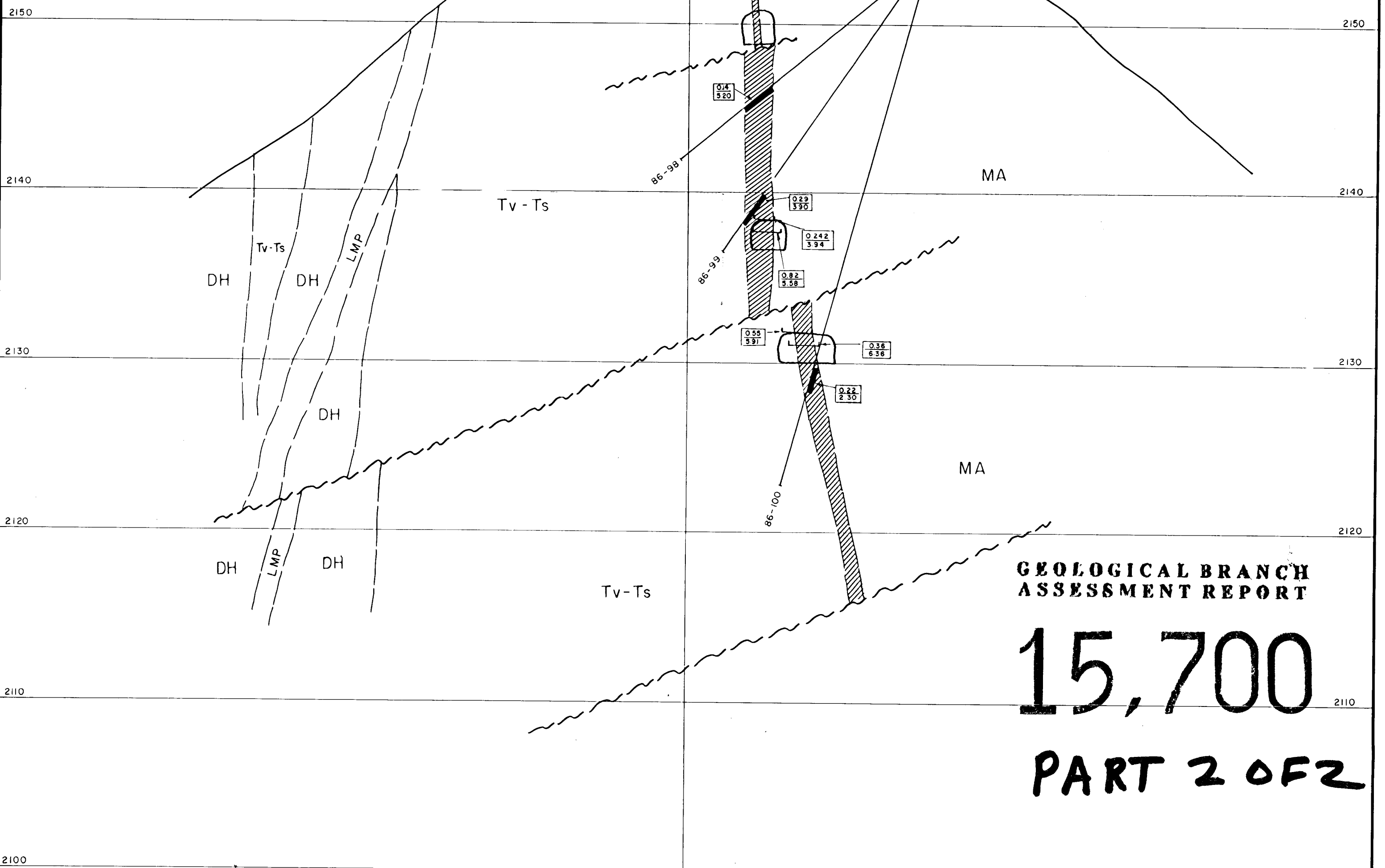
-  SKARN GOLD ZONE
-  SKARN
-  FAULTS (DEFINED, INFERRED)

 DRILL HOLE ASSAY INTERVALS, OZ/T GOLD OVER PROJECTED TRUE WIDTH (FEET)

 CHIP SAMPLE ASSAY INTERVALS, OZ/T GOLD OVER FEET

 UNDERGROUND WORKINGS

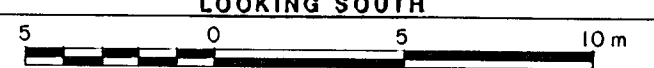
 SURFACE CUTS



**GEOLOGICAL BRANCH  
ASSESSMENT REPORT**

**15,700**


**PART 2 OF 2**

ESPERANZA EXPLORATIONS LTD.	
ESPERANZA GOLD PROPERTY SLOCAN MINING DIVISION B.C. NTS:82F/13	
SECTION C - C' (-5m)	
LOOKING SOUTH	
	
SCALE 1: 200	
BY: T.J.D.	REVISED: B.D. / J.M.
FIGURE: 17(e)	

**LEGEND:**

 SKARN GOLD ZONE

 SKARN

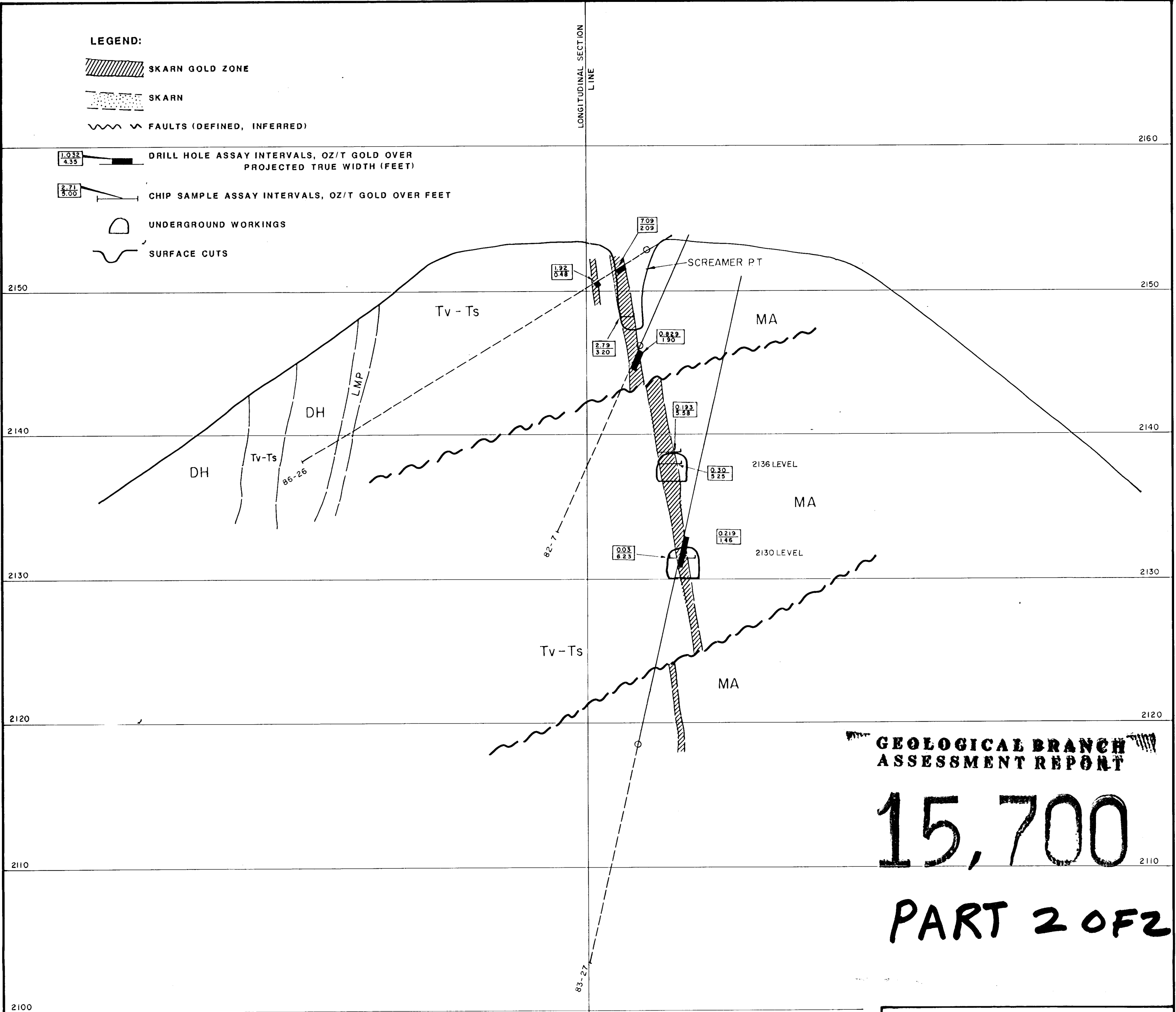
 FAULTS (DEFINED, INFERRED)

 DRILL HOLE ASSAY INTERVALS, OZ/T GOLD OVER PROJECTED TRUE WIDTH (FEET)

 CHIP SAMPLE ASSAY INTERVALS, OZ/T GOLD OVER FEET

 UNDERGROUND WORKINGS


 SURFACE CUTS



**GEOLOGICAL BRANCH  
ASSESSMENT REPORT**

**15,700**


**PART 2 OF 2**

ESPERANZA EXPLORATIONS LTD.	
ESPERANZA GOLD PROPERTY SLOCAN MINING DIVISION B.C. NTS:82F/j3	
<b>SECTION C - C'</b>	
LOOKING SOUTH	
	
SCALE 1: 200	
BY: T.J.D.	REVISED: B.D./J.M.
FIGURE: 17(d)	

**LEGEND:**

 SKARN GOLD ZONE

 SKARN

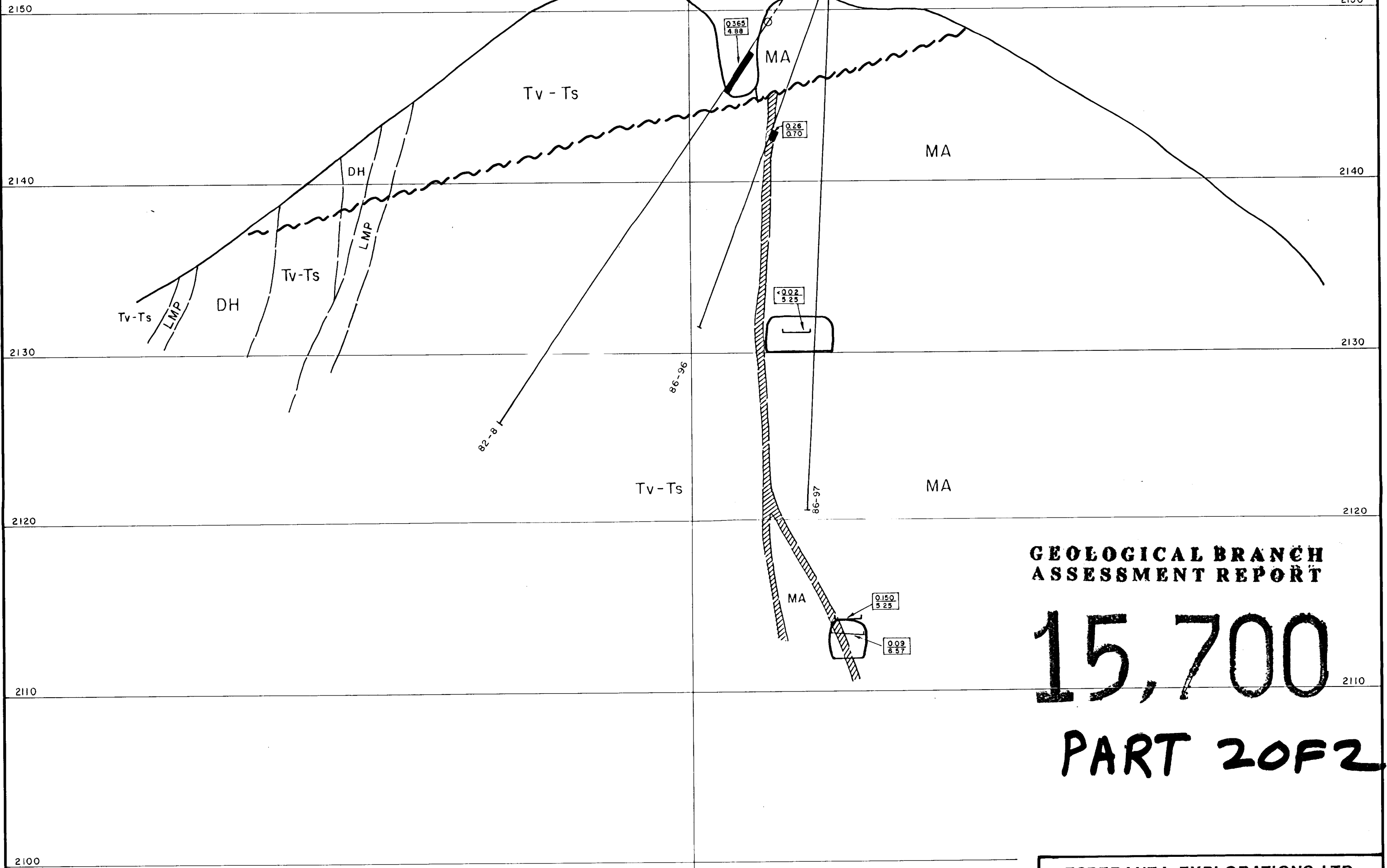
 FAULTS (DEFINED, INFERRED)

 DRILL HOLE ASSAY INTERVALS, OZ/T GOLD OVER PROJECTED TRUE WIDTH (FEET)

 CHIP SAMPLE ASSAY INTERVALS, OZ/T GOLD OVER FEET

 UNDERGROUND WORKINGS

 SURFACE CUTS



**GEOLOGICAL BRANCH  
ASSESSMENT REPORT**

**15,700**


**PART 2 OF 2**

**ESPERANZA EXPLORATIONS LTD.**

**ESPERANZA GOLD PROPERTY**  
SLOCAN MINING DIVISION B.C. NTS:82F/13

**SECTION C - C' (+5m)**

LOOKING SOUTH



SCALE 1:200


BY: T.J.D.


REVISED: B.D./J.M.

FIGURE: 17(c)

LEGEND:

 SKARN GOLD ZONE

 SKARN

 FAULTS (DEFINED, INFERRED)

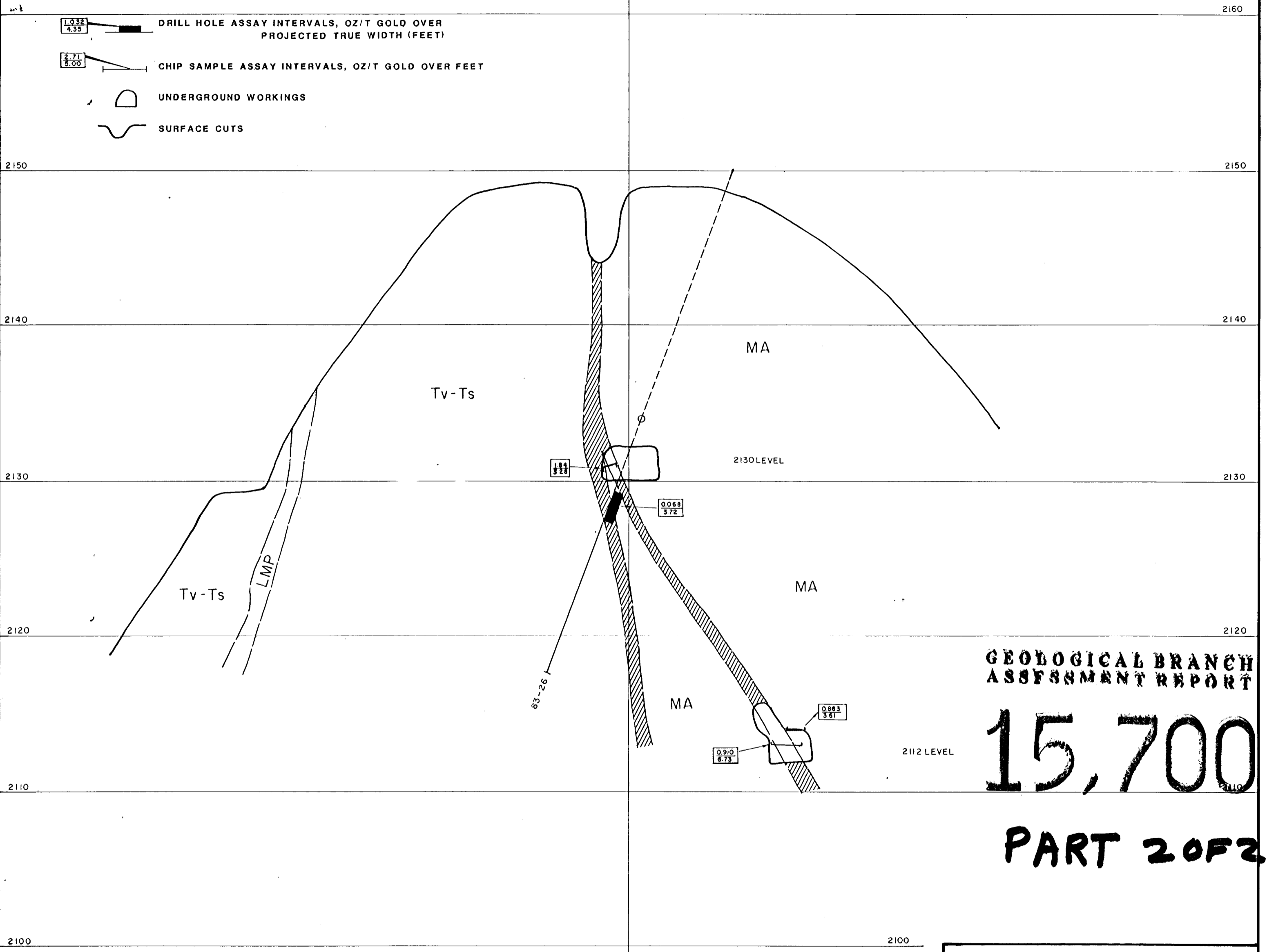
 DRILL HOLE ASSAY INTERVALS, OZ/T GOLD OVER PROJECTED TRUE WIDTH (FEET)

 CHIP SAMPLE ASSAY INTERVALS, OZ/T GOLD OVER FEET

 UNDERGROUND WORKINGS

 SURFACE CUTS

LONGITUDINAL SECTION  
LINE



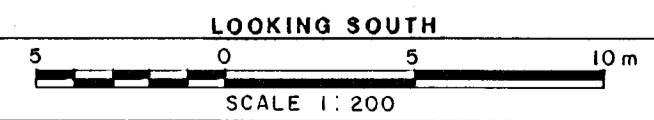
GEOLOGICAL BRANCH  
ASSESSMENT REPORT

15,700

PART 2 OF 2

ESPERANZA EXPLORATIONS LTD.  
ESPERANZA GOLD PROPERTY  
SLOCAN MINING DIVISION B.C. NTS:82F/13

SECTION B - B'





BY: T.J.D.  
REVISED: B.D./J.M.

FIGURE: 17(b)

LEGEND:

 SKARN GOLD ZONE

 SKARN


 FAULTS (DEFINED, INFERRED)

 DRILL HOLE ASSAY INTERVALS, OZ/T GOLD OVER PROJECTED TRUE WIDTH (FEET)

 CHIP SAMPLE ASSAY INTERVALS, OZ/T GOLD OVER FEET

 UNDERGROUND WORKINGS

 SURFACE CUTS

○ 83-80  
 0.351  
1.31

LONGITUDINAL SECTION  
LINE

2160

2150

2150

2140

2140

2130

2130

2120

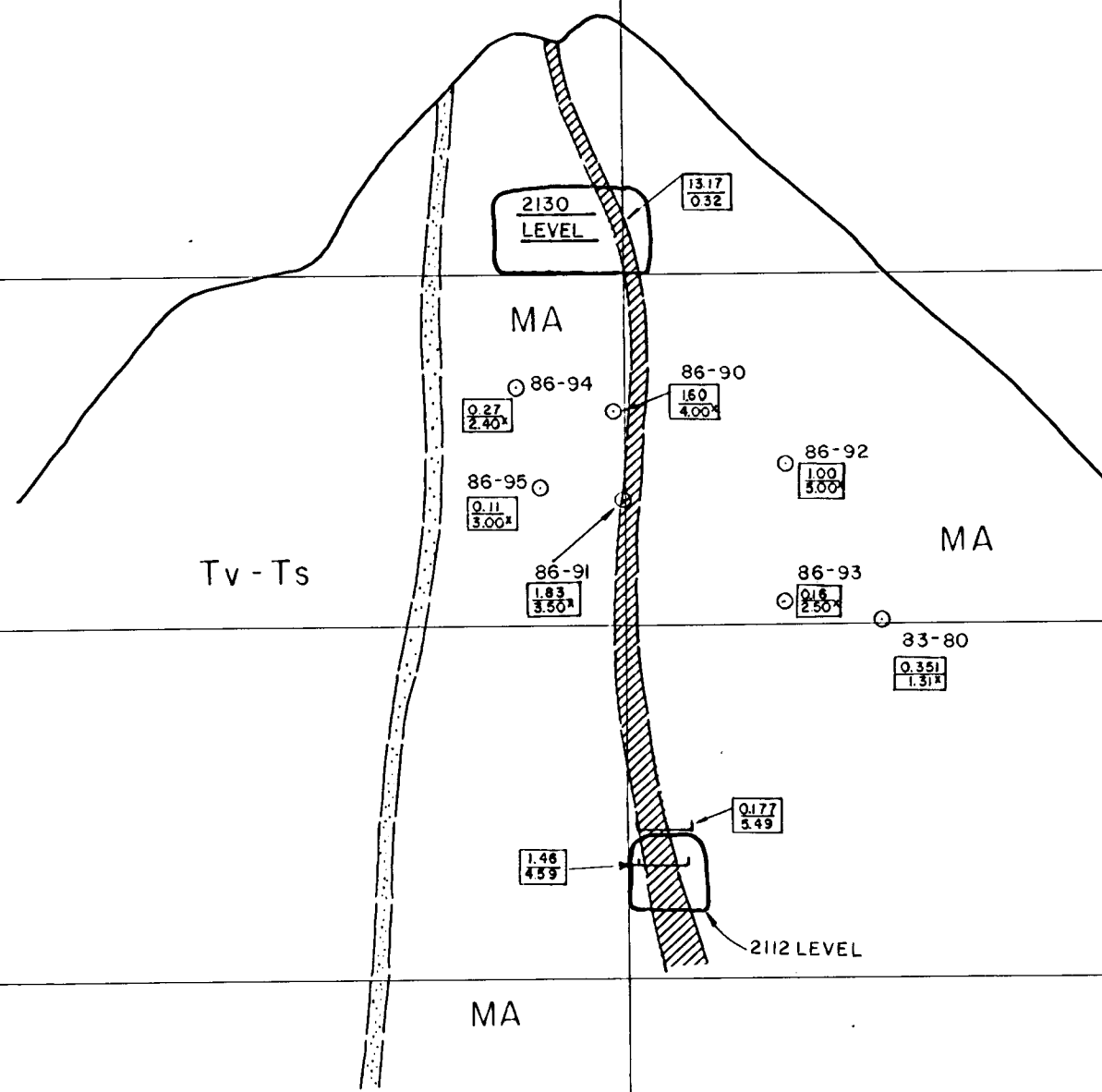
2120

2110

2110

2100

2100



**GEOLOGICAL BRANCH  
ASSESSMENT REPORT**

**15,700**


**PART 2 OF 2**

ESPERANZA EXPLORATIONS LTD.

ESPERANZA GOLD PROPERTY  
SLOCAN MINING DIVISION B.C. NTS:82F/13

**SECTION A - A'**

LOOKING SOUTH



SCALE 1:200

BY: T.J.D.

REVISED: B.D. / J.M.

FIGURE: 17(a)