

228

87-237-16039

MQ Report #153
Ref: RM3701

SUB-RECORDER
RECEIVED
MAY - 3 1987
M.R. # \$.....
VANCOUVER, B.C.

EQUESIS CREEK CLAIMS
GEOPHYSICS
Vernon Mining Division

N.T.S. 82 L/6W
Latitude 50°^{23.6'}~~21'~~'N Longitude 119°^{23.3'}~~23'~~'W
UTM 329000E, 5583000N

by
A.W. Gourlay
of

Owner: MineQuest Exploration Associates Limited

Operator: GoldQuest Minerals Corp.

FILMED

<u>Claim Name</u>	<u>Record No.</u>	<u>Units</u>	<u>Date Recorded</u>
Peak I	1476	20	March 04, 1983
Peak II	1433	20	February 10, 1983
Peak III	1434	20	February 10, 1983
Peak IV	1477	20	March 04, 1983
Irish I	1497	18	March 25, 1983
Irish II	1498	18	March 25, 1983

**GEOLOGICAL BRANCH
ASSESSMENT REPORT**

16,039

February, 1987

TABLE OF CONTENTS

	<u>Page</u>
1.0 INTRODUCTION	1
2.0 LOCATION, ACCESS AND TOPOGRAPHY	2
3.0 OWNERSHIP AND CLAIM STATUS	3
4.0 HISTORY AND PREVIOUS WORK	4
5.0 WORK CARRIED OUT IN 1987	6
6.0 GEOLOGY	7
7.0 RESULTS OF THE 1987 PROGRAM	8
8.0 DISCUSSION	8
8.1 Irish Grid	8
8.2 Peak Grid	8
9.0 REFERENCES	9

LIST OF TABLES

<u>Table</u>		<u>Page</u>
I	Claim Status	3

LIST OF ILLUSTRATIONS

<u>Figure</u>		<u>Page</u>
1	Location Map	after page 2
2	Grid Locations	after page 6

LIST OF APPENDICES

Appendix I	Geophysical Report on the Equesis Creek Claims, Northwest of Okanagan Lake, British Columbia, NTS sheet 82L/6 by Delta Geoscience Ltd.
Appendix II	Cost Statement
Appendix III	Statement of Qualifications
Appendix IV	Statements of Exploration and Development

1.0

INTRODUCTION

The Equesis Creek claims were staked on the basis of gold associated with anomalous quantities of arsenic in heavy mineral samples taken from stream sediments. In 1983 follow-up silt sampling, contour soil sampling, prospecting and preliminary rock sampling identified geochemically anomalous areas that warranted further exploration effort.

In 1984, a program of property scale geological mapping and prospecting, together with soil sampling, geological mapping and rock chip sampling on two grids was completed. This program established that, based on the grid soil sampling, linear geochemical anomalies appear to be coincident with inferred regional geological breaks.

Work carried out in 1987, the subject of this report, consisted of magnetometer geophysical surveys.

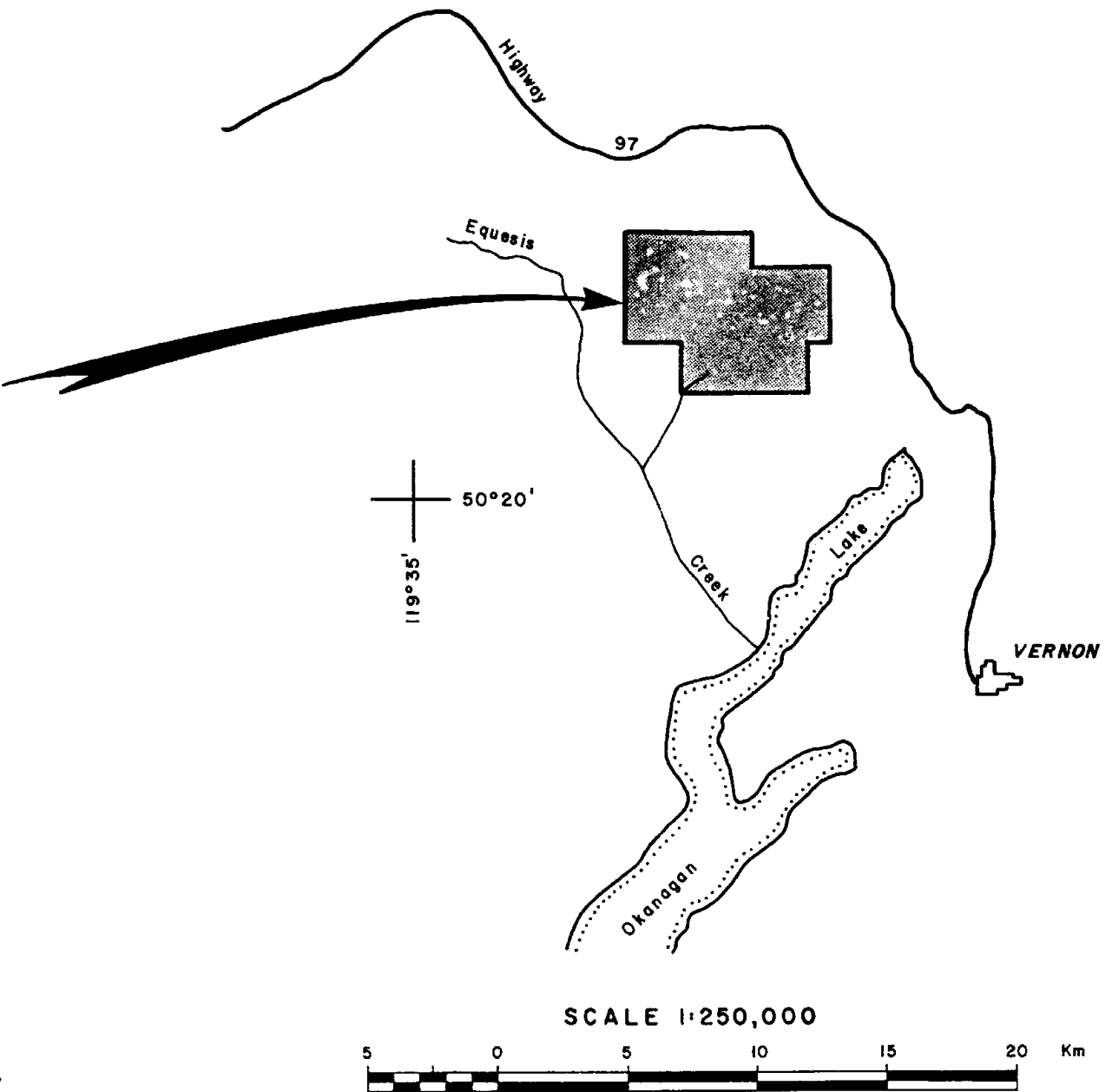
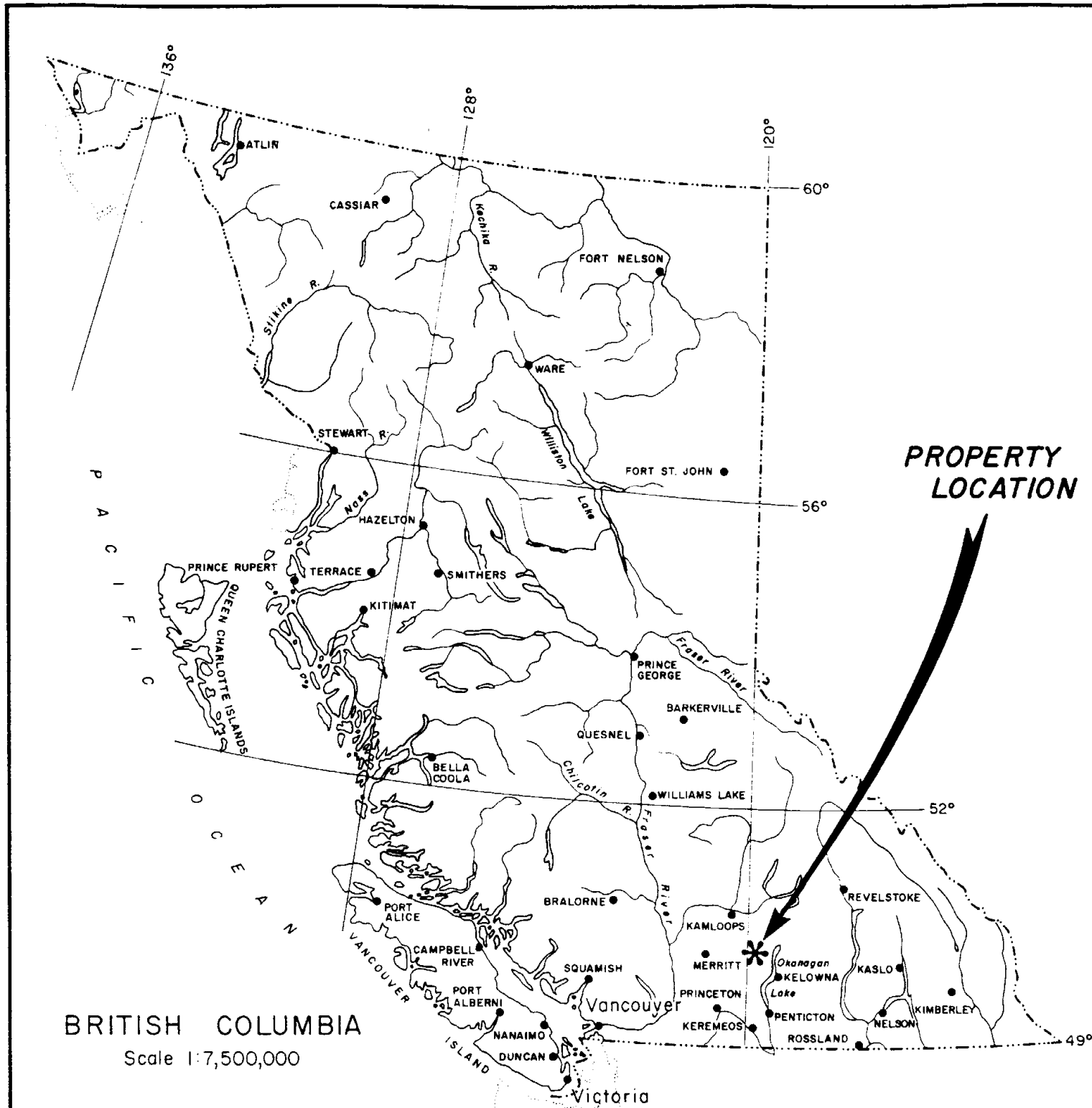
2.0

LOCATION, ACCESS AND TOPOGRAPHY

The Equesis Creek claims are situated 15km northwest of Vernon, above the northeast bank of Equesis Creek (Figure 1).

Access is provided by paved and unpaved roads from Vernon. A gravel road along Equesis Creek provides access to the west side of the claims and logging roads cross the claims from Bradley and Newport Creeks in the south to Moffat Creek in the north. Access to both the Irish and Peak grids is provided by old logging roads that are passable by motorcycle or snowmobile.

The claims cover a rolling plateau with steep slopes down to Equesis Creek and Okanagan Lake. Vegetation varies from dense stands of young growth to older, open forest.



**GEOLOGICAL BRANCH
ASSESSMENT REPORT**

16,039

GOLDQUEST I LTD. PARTNERSHIP			
EQUISIS CLAIMS			
LOCATION MAP			
PLAN No. 754	DRAWN	DATE MAR. 1985	FIGURE 1
Revised		N.T.S. 82 L / 6	
MINEQUEST EXPLORATION ASSOCIATES LTD.			

3.0

OWNERSHIP AND CLAIM STATUS

The claims listed below are held by MineQuest Exploration Associates Limited on behalf of GoldQuest I, a General Limited Partnership.

TABLE I
CLAIM STATUS

<u>Claim Name</u>	<u>Record Number</u>	<u>No. of Units</u>	<u>Due Date before Submission of this Report</u>	<u>Registered Owner</u>
Peak I	1476	20	March 4, 1987	MineQuest
Peak II	1433	20	February 10, 1987	MineQuest
Peak III	1434	20	February 10, 1987	MineQuest
Peak IV	1477	20	March 4, 1987	MineQuest
Lake III	1427	20	February 10, 1987	MineQuest
Lake IV	1428	20	February 10, 1987	MineQuest
Irish I	1497	18	March 25, 1987	MineQuest
Irish II	1498	18	March 25, 1987	MineQuest

4.0

HISTORY AND PREVIOUS WORK

The following mineral occurrences are reported on or adjacent to the Equesis Creek claims.

Minfile Number: 82LSW007

Previous Name(s): Black Hawk
Peoitch
BJ
Au

Commodities Present: Au, Ag, Cu, Pb, Zn

Capsule Geological Comment:

"Claims are underlain by argillite and chloritized andesite of the Cache Creek Group. A strong, highly oxidized shear zone impregnated with quartz, calcite, and 20-75% sulphides, consisting of fine-grained pyrite, arsenopyrite, and sphalerite with minor chalcopryrite, and galena, occur in altered andesite. Gold is associated with the sulphides."

Bibliography:

- 1) BCDM MMAR 1899 p747, 1900 p887, 1902 p189, 1919 p184, 1922 p144, 1934 pD34
- 2) BCDM GEM 1969 p239, 1973 p100, 1976 pE55, 1977 pE81
- 3) BCDM EXPL IN BC 1979 p104
- 4) BCDM ASS RPT 2516, 4797, 5863, 6197, 6732, 7837
- 5) BCDM OPEN FILE (RPT - G. Gutrath, 1976)
- 6) GSC SUM RPT. 1931A p80
- 7) GSC MEM 296 p141
- 8) GSC MAP 1059, 48-4A
- 9) BCDM OPEN FILE

Minfile Number: 82LSW076
Previous Name(s): Moffat Creek
Commodities Present: Au
Capsule Geological Comment: None given

Bibliography:

- 1) BCDM MMAR 1932 p144
- 2) GSC OPEN FILE MAP 637

In the 1983 field program MineQuest Exploration Associates Ltd. performed silt sampling (125 samples analysed for lead, silver, arsenic and gold), contour soil sampling (397 composite samples analysed for lead, silver, antimony, arsenic and gold), prospecting and rock chip sampling (83 samples analysed for gold) and heavy mineral sampling.

Further work carried out in 1984 consisted of geological mapping and prospecting on a property scale. In addition, two grids were established and soil sampled on 10m spacing (158 composite samples were analysed for arsenic, antimony, silver, gold and lead).

5.0

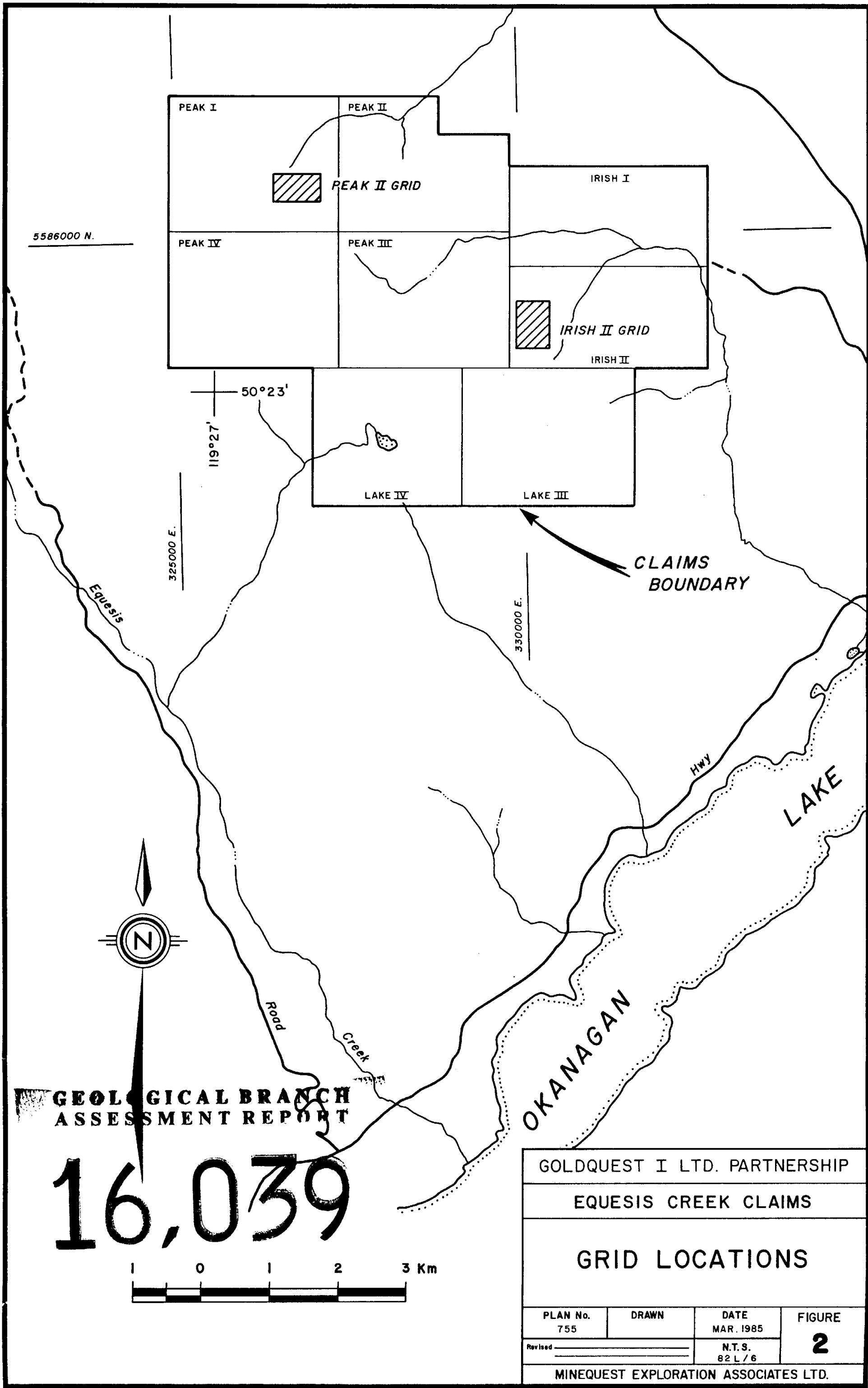
WORK CARRIED OUT IN 1987

The existing Peak II grid was rehabilitated and extended to the east and west. Crosslines run east-west at 100m intervals, with stations were chained and flagged every 10 metres.

A new grid was established over the area covered by the existing Irish II grid, using the old line 5200E as a baseline. The new grid has east-west crosslines at 100m spacings, with stations chained and flagged at 10m intervals.

The geophysical surveys were done on the Irish II and Peak II grids from February 2, 1987 to February 4, 1987 and February 6 and 7, 1987, respectively. The survey used a Scintrex MP-2 magnetometer and was carried out by L.O. Allen and R.D. Gourlay.

The geophysical data was submitted to Delta Geoscience Ltd. of Delta, British Columbia, for map preparation and interpretation.



**GEOLOGICAL BRANCH
ASSESSMENT REPORT**

16,039

GOLDQUEST I LTD. PARTNERSHIP			
EQUESIS CREEK CLAIMS			
GRID LOCATIONS			
PLAN No. 755	DRAWN	DATE MAR. 1985	FIGURE 2
Revised _____		N.T.S. 82 L / 6	
MINEQUEST EXPLORATION ASSOCIATES LTD.			

6.0

GEOLOGY

Jones (1952) mapped the Vernon area at 1:253,440 scale. In 1979, Okulitch et al produced a 1:250,000 scale map of the Thompson - Shuswap - Okanagan region. The two maps present very different interpretations of the ages of many of the Mesozoic-Paleozoic units.

In the Egeesis area, Jones mapped fault bounded slices of Carboniferous and Permian Cache Creek Group argillite and andesite lava and tuff, conformably overlain in the southwest by Cache Creek limestones. West of Egeesis Creek the section is capped by basaltic lava and flow breccia of the Tertiary Kamloops Group.

Okulitch, et al interpreted slices of Triassic and Jurassic Nicola Group andesite and basalt flows with associated pyroclastics, Triassic Slocan Group shale, argillite and siltstone, and slivers of Slocan Group conglomerate. This sequence is intruded by plugs of the Cretaceous Salmon Arm Pluton with granodiorite, granite, and quartz monzonite compositions. The sedimentary and volcanic strata are underlain in the southwest by the Carboniferous and Permian Thompson Assemblage made up of a greenstone-tuff unit, limestone, and a sequence of siliceous argillite, volcanoclastic sandstone, quartzite and siltstone. An outlier of Kamloops Group volcanics is located at the source of Banks and Moffat Creeks.

Most of the claim block is underlain by sedimentary and volcanic rocks correlating with the Triassic Nicola and Slocan Groups, which have been intruded by Cretaceous to Tertiary monzonite dykes. Erosional remnants of Tertiary basalt cap the higher elevations.

7.0 RESULTS OF THE 1987 PROGRAM

The results of the magnetometry survey are presented in Appendix I.

8.0 DISCUSSION

A discussion of the geophysical data is found in Appendix I. A summary follows.

8.1 Irish Grid

The narrow, steep dipping magnetic zones described by G. Hendrickson, of Delta Geoscience Ltd., coincide with outcrops of hornblende-feldspar porphyry, suggesting that this unit may occur as dykes parallel to regional northwest structures. Geochemically anomalous gold values from quartz veins hosted by limey sediments are found adjacent to this inferred structure.

8.2 Peak Grid

The Peak Grid and immediate area has not been geologically mapped, hence no direct conclusions may be drawn. A strong magnetic anomaly striking northwest is parallel to major regional structures.

9.0

REFERENCES

- Brown, D., and Gourlay, A.W., 1985
Equesis Creek Claims - Geochemistry,
Prospecting and Rock Sampling
MineQuest Exploration Associates Ltd.
Report Number 86 (Submitted as
Assessment Report)
- Cominco Ltd., 1977
Assessment Report on the Super and Nova Claims
(Goodenough property)
Assessment Report No. 6404
- Jones, A.G., 1959
Vernon Map-Area, British Columbia
GSC Memoir 296, Map 1059A
- Kerr, Dawson and Associates for Keda Resources
Ltd. (N.P.L.), 1976 and 1973
Geochemical and Geologic Report on the Au
Claims, Kamloops Mining Division
Assessment Report No's. 6197 and 4797
- Okulitch, A.V. and Campbell, R.B., 1979
Thompson - Shuswap - Okanagan, British
Columbia
GSC Open File 637, Maps A, B, C and D
- Primac Exploration Services Ltd. for Brown -
Overton Mines Ltd. (N.P.L.), 1970
Geological Report, May and Red Hawk Claims,
Vernon Area
Assessment Report 2552
- Ridley, S.L., 1984
Equesis Creek Claims
MineQuest Exploration Associates
Ltd. Report Number 52 (Submitted as
Assessment Report)

APPENDIX I

Geophysical Report on the Equesis Creek Claims,
Northwest of Okanagan Lake, British Columbia

N.T.S. Sheet 82L/6

by
Delta Geoscience Ltd.

for
MineQuest Exploration Associates Ltd.

GEOPHYSICAL REPORT
ON THE
EQUESIS CREEK CLAIMS
NORTHWEST OF OKANAGON LAKE, BRITISH COLUMBIA,
NTS SHEET 82L/6
BY
DELTA GEOSCIENCE LTD.
FOR
MINEQUEST EXPLORATION ASSOCIATES LTD.

TABLE OF CONTENTS

Introduction	Page 1.
Location Map	Page 2.
Personnel & Equipment	Page 3.
Data Presentation	Page 4.
Discussion of the Data	Pages 5 & 6.
Conclusion & Recommendations	Page 7.
Statement of Qualification	Page 8.
Irish Grid Magnetic Profiles and Posted Data	Pocket 1.
Peak Grid Magnetic Profiles	Pocket 2.
Peak Grid Posted Data and Magnetic Contour Map	Pocket 3.

Introduction

This brief report discusses a magnetic survey conducted by Minequest Exploration Associates Ltd., on the Equisis Creek Claims northwest of Okanagon Lake, British Columbia.

The field work was carried out by Minequest during the period February 2 to 7, 1987. Two grids, the IRISH and the PEAK were surveyed. Each grid had approximately four kilometers of grid line.

Minequest subsequently contracted Delta Geoscience Ltd. to perform data entry, map preparation and a brief interpretation. G. Hendrickson, the senior geophysicist for Delta Geoscience Ltd., has prepared this report.

The geology of the survey area is described in Minequest reports to which the reader is referred.

Location Map

Personnel

Ross Gourlay of Minequest Exploration Associates Ltd. supervised the field work.

Equipment

Minequest used the Scintrex MP-2 Proton Precession Magnetometer for this project. This instrument is a total field magnetometer.

Data Presentation

All of the data is presented at a scale of 1:2500.

IRISH GRID

A plan of profiles, at a scale of 1cm = 100 nanotesla, was prepared for this grid. The base value (at the line axis) is 57500 nanotesla. In addition, a plan of posted data was also prepared.

PEAK GRID

A plan of profiles, at a scale of 1cm = 200 nanotesla, was prepared for this grid. The base value (at the line axis) is 57100 nanotesla. A plan of posted data was also prepared and contoured at 100 nanotesla intervals.

Note: The Peak grid was split in two at 5300E to facilitate data presentation.

Discussion of the Data

IRISH GRID

This grid was surveyed during the period February 2 to 9, 1987. It is apparent from the field notes that a magnetic storm occurred on February 3 with sufficient strength to affect the data severely. Unfortunately the base station was not read often enough to correct for the storm's diurnal variation. It would have been better to suspend surveying on February 3, since without a continuously recording base station, it is impossible to correct the data for this type of variation.

The data is best viewed as a plan of profiles, since the relative changes (due to the magnetic storm) would be less along the line than line to line. The data was not contoured for this reason.

Numerous narrow, steep west dipping magnetic zones were detected by the survey. The amplitude of these zones is suspect due to the magnetic storm, however the strongest responses most likely exist. All of the magnetic responses arise from near surface features. The ground location of these responses is just to the immediate right of the positive peak.

Magnetite bearing dykes are likely the cause of some, if not all, of these anomalies.

PEAK GRID

The earth's magnetic field was very quiet during the time this grid was read (February 5 to 7). The data is contourable since there are no time based variations between the lines.

The Peak grid has been split into two at 5300E, to facilitate data presentation.

The strong magnetic anomaly centered at 5150E on line 4900N, appears to be part of a larger northwest striking zone. The intense magnetic responses at 5150E is likely composed of three thin closely spaced magnetic zones that are interfering with each other. Closely spaced reading would likely confirm this. These anomalies are near surface and appears to dip steeply to the west. The grid orientation (E-W lines) makes it difficult to adequately define a zone trending approximately 310 degrees.

The magnetic response centered at 53+75E on line 4900N also appears to be made up of multiple narrow magnetic zones trending north-south. Again, magnetite bearing dykes are likely responsible for some of these anomalies.

The pronounced magnetic low centered in the southeast corner of the Peak grid needs more surveying to be better defined. A contact between geologic formations of different magnetic susceptibility is likely. Flat lying basalts to the southeast of the grid area could be partially responsible for this response. The rocks under this basalt layer are likely of much lower magnetic susceptibility, however further surveying is needed to determine what happens southeast of 56+70E on line 4600N.

Conclusion and Recommendations

Northeast orientated lines could define the anomaly at the northwest end of the Peak grid with more precision.

The large magnetic low at the southeast corner of the Peak grid has not been adequately covered.

The Irish grid should be resurveyed if there are any encouraging geological features present.

In general, the magnetic background is high for the latitude of the grids, which suggests the rocks in the area are dominantly mafic.

The geophysical data should be reviewed with all of the available geological and geochemical data, prior to doing any more magnetic surveying.

A good quality V.L.F. survey should be carried out in conjunction with any further magnetic surveying.



Grant A. Hendrickson.

Statement of Qualification

Grant A. Hendrickson

- B.Science, U.B.C. 1971, Geophysics option.
- For the past 16 years, I have been actively involved in mineral exploration projects throughout Canada and the United States.
- I am a registered Professional Geophysicist with the Association of Professional Engineers, Geologists and Geophysicists of Alberta.
- I am an active member of the S.E.G., E.A.E.G., and C.I.M.



Grant A. Hendrickson.

APPENDIX II

Cost Statement

APPENDIX II

Cost Statement - Equesis Creek Claims
January 1 to March 31, 1987

FEES, WAGES AND SALARIES:

R.V. Longe	0.25 hours at \$ 80.00	\$ 20.00	
A.W. Gourlay	13.25 hours at \$ 64.00	848.00	
Les Allen	17 days at \$185.00	3,145.00	
Ross Gourlay	17 days at \$135.00	2,295.00	
Ross Gourlay	10 hours at \$12.00	120.00	\$ 6,428.00

DISBURSMENTS:

Rental vehicles	1,500.07	
Vehicles repairs & maintenance	39.56	
Fuels & lubricants	276.71	
Taxi, parking, fares	62.00	
M.Q. Field equipment charges	272.00	
Equipment rentals	656.08	
External Consultants	750.00	
Groceries	90.25	
Food, accommodation	1,135.33	
General supplies	231.30	
Telephone	67.53	
Courier, postage	6.50	
Reprographics	14.61	
Photocopies	13.70	
Disbursement over-ride	586.56	5,702.20
		<u>5,702.20</u>
		<u>\$12,130.20</u>

APPENDIX III


Statement of Qualifications

STATEMENT OF QUALIFICATIONS

I, Andrew W. Gourlay, hereby certify that:

1. I am presently employed by MineQuest Exploration Associates Ltd. as Senior Geologist
2. I am a graduate of the University of British Columbia (B.Sc. Hons., 1977, in geology).
3. I am a Professional Geologist in good standing with the Association of Professional Engineers, Geologists and Geophysicists of Alberta, and a Fellow of the Geological Association of Canada.
4. I have practised my profession as geologist for 10 years.
5. The information used in this report is based on notes, data, and maps on file with MineQuest Exploration Associates Ltd., discussions with Mr. G. Hendrickson of Delta Geoscience Ltd., and personal familiarity with the project area.

Signed



Andrew W. Gourlay

Dated at Vancouver B.C.
this 7th day of April, 1987

APPENDIX IV

Statements of Exploration and Development



MINERAL ACT

STATEMENT OF EXPLORATION AND DEVELOPMENT

RECORDER RECEIVED
FEB 10 1987
M.R. # \$.....
VANCOUVER, B.C.

I, Ross D. Gourlay (Name) Agent for MineQuest Exploration Assoc. Ltd. (Name)
201 - 311 Water Street (Address) 201 - 311 Water Street (Address)
Vancouver, B. C. (Address) Vancouver, B. C. (Address)
V6B 1B8 (Postal Code) 669-2251 (Telephone Number) V6B 1B8 (Postal Code) 669-2251 (Telephone Number)
Valid subsisting F.M.C. No. GOURR 296531 Valid subsisting F.M.C. No. MINEXA

STATE THAT

1. I have done, or caused to be done, work on the IRISH 1987 GROUP:
IRISH I, PEAK III. Claim(s)
Record No(s) 1497, 1434.
Situates at 13 km NW of Vernon in the Vernon Mining Division,
to the value of at least 5846 dollars. Work was done from the 1st day
of January 19 87 to the 9th day of February 19 87.

2. The following work was done in the 12 months in which such work is required to be done:
[COMPLETE APPROPRIATE SECTION(S) A, B, C, D, FOLLOWING]

A. PHYSICAL (Trenches, open cuts, adits, pits, shafts, reclamation, and construction of roads and trails.)
(Give details as required by section 13 of regulations.)

	COST
TOTAL PHYSICAL	

I wish to apply \$ of physical work to the claims listed below.
(State number of years to be applied to each claim, its month of record, and identify each claim by name and record number.)
.....
.....
.....

B. PROSPECTING (Details in report submitted as per section 9 of regulations.)
(The itemized cost statement must be part of the report.)

	COST

I wish to apply \$ of this prospecting work to the claims listed below.
(State number of years to be applied to each claim, its month of record, and identify each claim by name and record number.)
.....
.....
.....

(For C and D sections, please turn over.)

C. DRILLING (Details in report submitted as per section 8 of regulations.) (The itemized cost statement must be part of the report.)		COST
D. GEOLOGICAL, GEOPHYSICAL, GEOCHEMICAL (Details in report submitted as per section 5, 6, or 7 of regulations.) (The itemized cost statement must be part of the report.) (State type of work in space below.)		
Geophysical surveys		5846
TOTAL OF C AND D		5846

Where the above statement requires a technical report as per section C of the Mineral Act Regulations, the author of the report shall complete both copies of the ASSESSMENT REPORT TITLE PAGE AND SUMMARY form and include the completed forms in the assessment reports.

Who was the operator (provided the financing)? Name GoldQuest Minerals Corp.
Address 201 - 311 Water Street
Vancouver, B. C. V6B 1B8

Portable Assessment Credits (PAC) Withdrawal Request		AMOUNT
Amount to be withdrawn from owner(s) or operator(s) account(s):		
Name of Owner/Operator		
(May be no more than 30 per cent of value of the approved work submitted as assessment work in C and (or) D.)	1. <u>GoldQuest Minerals Corp.</u>	<u>1754</u>
	2. _____	
	3. _____	
TOTAL WITHDRAWAL		<u>1754</u>
TOTAL OF C AND (OR) D PLUS PAC WITHDRAWAL		<u>7600</u>

I wish to apply \$ 7600 of this work to the claims listed below.

(State number of years to be applied to each claim, its month of record, and identify each claim by name and record number.)

CLAIM	RECORD #	UNITS	MONTH DUE	WORK APPLIED	YEARS EARNED
<u>IRISH I</u>	<u>1497</u>	<u>18</u>	<u>Mar.</u>	<u>3600</u>	<u>1</u>
<u>PEAK III</u>	<u>1434</u>	<u>20</u>	<u>Feb.</u>	<u>4000</u>	<u>1</u>

Value of work to be credited to portable assessment credit (PAC) account(s).
(May only be credited from the approved value of C and (or) D not applied to claims.)

Name	AMOUNT
Name of owner/operator 1. _____	
2. _____	
3. _____	

I, the undersigned Free Miner, hereby acknowledge and understand that it is an offence to knowingly make a false statement or provide false information under the *Mineral Act*. I further acknowledge and understand that if the statements made, or information given, in this Statement of Exploration and Development are found to be false and the exploration and development has not been performed, as alleged in this Statement of Exploration and Development, then the work reported on this statement will be cancelled and the subject mineral claim(s) may, as a result, be forfeited to and vest back to the Province.

Ross Kenly
Signature of Applicant

C. DRILLING (Details in report submitted as per section 8 of regulations.) (The itemized cost statement must be part of the report.)	COST
D. GEOLOGICAL, GEOPHYSICAL, GEOCHEMICAL (Details in report submitted as per section 5, 6, or 7 of regulations.) (The itemized cost statement must be part of the report.) (State type of work in space below.)	6154
	6154
TOTAL OF C AND D.	

Where the above statement requires a technical report as per section C of the Mineral Act Regulations, the author of the report shall complete both copies of the ASSESSMENT REPORT TITLE PAGE AND SUMMARY form and include the completed forms in the assessment reports.

Who was the operator (provided the financing)?

Name GoldQuest Minerals Corp.
Address 201 - 311 Water Street
Vancouver, B. C. V6B 1B8

Portable Assessment Credits (PAC) Withdrawal Request		AMOUNT
Amount to be withdrawn from owner(s) or operator(s) account(s):		
Name of Owner/Operator		
[May be no more than 30 per cent of value of the approved work submitted as assessment work in C and (or) D.]	1. <u>GoldQuest Minerals Corp.</u>	1846
	2. _____	
	3. _____	
TOTAL WITHDRAWAL		1846
TOTAL OF C AND (OR) D PLUS PAC WITHDRAWAL		8000

I wish to apply \$ 8000 of this work to the claims listed below

(State number of years to be applied to each claim, its month of record, and identify each claim by name and record number.)

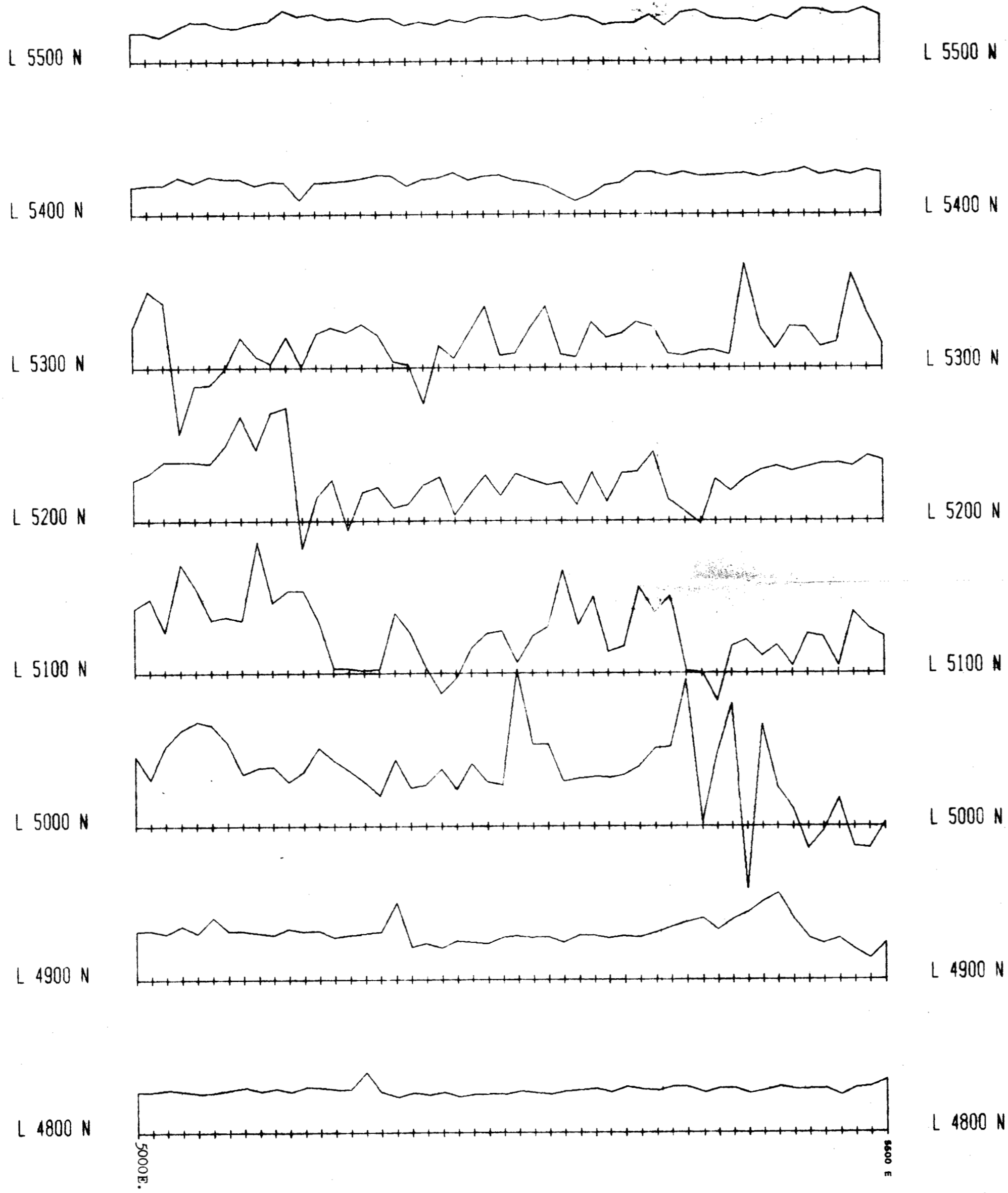
CLAIM	RECORD #	UNITS	MONTH DUE	WORK APPLIED	YEAR EARNED
PEAK II	1433	20	<u>Feb.</u> <u>Mar.</u>	4000	1
PEAK IV	1477	20	<u>FEB/MAR</u>	4000	1

Value of work to be credited to portable assessment credit (PAC) account(s).
(May only be credited from the approved value of C and (or) D not applied to claims.)

Name	AMOUNT
Name of owner/operator 1. _____	
2. _____	
3. _____	

I, the undersigned Free Miner, hereby acknowledge and understand that it is an offence to knowingly make a false statement or provide false information under the *Mineral Act*. I further acknowledge and understand that if the statements made, or information given, in this Statement of Exploration and Development are found to be false and the exploration and development has not been performed, as alleged in this Statement of Exploration and Development, then the work reported on this statement will be cancelled and the subject mineral claim(s) may, as a result, forfeit to and vest back to the Province.

Ross Boulay
Signature of Approver



**GEOLOGICAL BRANCH
ASSESSMENT REPORT**

16,039

Vertical Scale
1 cm = 100 nanotesla

Horizontal Scale
1:2500



EQUESIS CREEK CLAIMS			
IRISH GRID			
GEOPHYSICS			
MAGNETIC PROFILES			
PLAN No	DRAWN	DATE	FIGURE
	G H	MAR 87	
Revised		N.T.S.	
		82 L/6	
DELTA GEOSCIENCE LTD.			


5500 N
5400 N
5300 N
5200 N
5100 N
5000 N
4900 N
4800 N

57620
57619
57618
57617
57616
57615
57614
57613
57612
57611
57610
57609
57608
57607
57606
57605
57604
57603
57602
57601
57600
57599
57598
57597
57596
57595
57594
57593
57592
57591
57590
57589
57588
57587
57586
57585
57584
57583
57582
57581
57580
57579
57578
57577
57576
57575
57574
57573
57572
57571
57570
57569
57568
57567
57566
57565
57564
57563
57562
57561
57560
57559
57558
57557
57556
57555
57554
57553
57552
57551
57550
57549
57548
57547
57546
57545
57544
57543
57542
57541
57540
57539
57538
57537
57536
57535
57534
57533
57532
57531
57530
57529
57528
57527
57526
57525
57524
57523
57522
57521
57520
57519
57518
57517
57516
57515
57514
57513
57512
57511
57510
57509
57508
57507
57506
57505
57504
57503
57502
57501
57500
57499
57498
57497
57496
57495
57494
57493
57492
57491
57490
57489
57488
57487
57486
57485
57484
57483
57482
57481
57480
57479
57478
57477
57476
57475
57474
57473
57472
57471
57470
57469
57468
57467
57466
57465
57464
57463
57462
57461
57460
57459
57458
57457
57456
57455
57454
57453
57452
57451
57450
57449
57448
57447
57446
57445
57444
57443
57442
57441
57440
57439
57438
57437
57436
57435
57434
57433
57432
57431
57430
57429
57428
57427
57426
57425
57424
57423
57422
57421
57420
57419
57418
57417
57416
57415
57414
57413
57412
57411
57410
57409
57408
57407
57406
57405
57404
57403
57402
57401
57400
57399
57398
57397
57396
57395
57394
57393
57392
57391
57390
57389
57388
57387
57386
57385
57384
57383
57382
57381
57380
57379
57378
57377
57376
57375
57374
57373
57372
57371
57370
57369
57368
57367
57366
57365
57364
57363
57362
57361
57360
57359
57358
57357
57356
57355
57354
57353
57352
57351
57350
57349
57348
57347
57346
57345
57344
57343
57342
57341
57340
57339
57338
57337
57336
57335
57334
57333
57332
57331
57330
57329
57328
57327
57326
57325
57324
57323
57322
57321
57320
57319
57318
57317
57316
57315
57314
57313
57312
57311
57310
57309
57308
57307
57306
57305
57304
57303
57302
57301
57300
57299
57298
57297
57296
57295
57294
57293
57292
57291
57290
57289
57288
57287
57286
57285
57284
57283
57282
57281
57280
57279
57278
57277
57276
57275
57274
57273
57272
57271
57270
57269
57268
57267
57266
57265
57264
57263
57262
57261
57260
57259
57258
57257
57256
57255
57254
57253
57252
57251
57250
57249
57248
57247
57246
57245
57244
57243
57242
57241
57240
57239
57238
57237
57236
57235
57234
57233
57232
57231
57230
57229
57228
57227
57226
57225
57224
57223
57222
57221
57220
57219
57218
57217
57216
57215
57214
57213
57212
57211
57210
57209
57208
57207
57206
57205
57204
57203
57202
57201
57200
57199
57198
57197
57196
57195
57194
57193
57192
57191
57190
57189
57188
57187
57186
57185
57184
57183
57182
57181
57180
57179
57178
57177
57176
57175
57174
57173
57172
57171
57170
57169
57168
57167
57166
57165
57164
57163
57162
57161
57160
57159
57158
57157
57156
57155
57154
57153
57152
57151
57150
57149
57148
57147
57146
57145
57144
57143
57142
57141
57140
57139
57138
57137
57136
57135
57134
57133
57132
57131
57130
57129
57128
57127
57126
57125
57124
57123
57122
57121
57120
57119
57118
57117
57116
57115
57114
57113
57112
57111
57110
57109
57108
57107
57106
57105
57104
57103
57102
57101
57100
57099
57098
57097
57096
57095
57094
57093
57092
57091
57090
57089
57088
57087
57086
57085
57084
57083
57082
57081
57080
57079
57078
57077
57076
57075
57074
57073
57072
57071
57070
57069
57068
57067
57066
57065
57064
57063
57062
57061
57060
57059
57058
57057
57056
57055
57054
57053
57052
57051
57050
57049
57048
57047
57046
57045
57044
57043
57042
57041
57040
57039
57038
57037
57036
57035
57034
57033
57032
57031
57030
57029
57028
57027
57026
57025
57024
57023
57022
57021
57020
57019
57018
57017
57016
57015
57014
57013
57012
57011
57010
57009
57008
57007
57006
57005
57004
57003
57002
57001
57000
56999
56998
56997
56996
56995
56994
56993
56992
56991
56990
56989
56988
56987
56986
56985
56984
56983
56982
56981
56980
56979
56978
56977
56976
56975
56974
56973
56972
56971
56970
56969
56968
56967
56966
56965
56964
56963
56962
56961
56960
56959
56958
56957
56956
56955
56954
56953
56952
56951
56950
56949
56948
56947
56946
56945
56944
56943
56942
56941
56940
56939
56938
56937
56936
56935
56934
56933
56932
56931
56930
56929
56928
56927
56926
56925
56924
56923
56922
56921
56920
56919
56918
56917
56916
56915
56914
56913
56912
56911
56910
56909
56908
56907
56906
56905
56904
56903
56902
56901
56900
58900 E

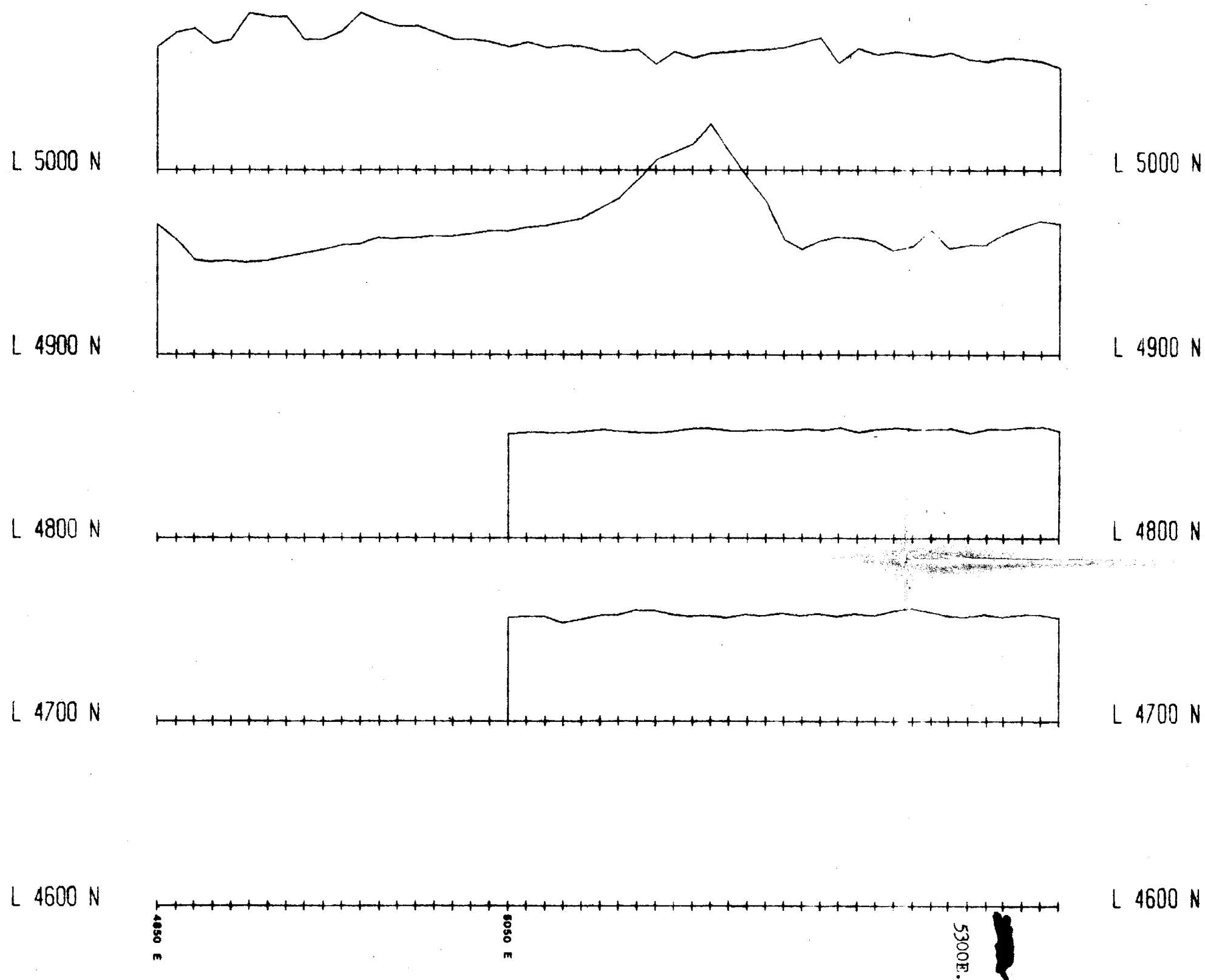


**GEOLOGICAL BRANCH
ASSESSMENT REPORT**


16,039



EQUESIS CREEK CLAIMS			
IRISH GRID			
GEOPHYSICS POSTED MAGNETIC DATA			
PLAN No	DRAWN	DATE	FIGURE
	G H	MAR 87	
Revised		N.T.S. 82 L/6	
DELTA GEOSCIENCE LTD.			



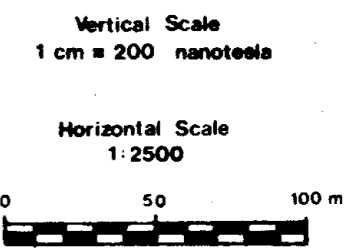
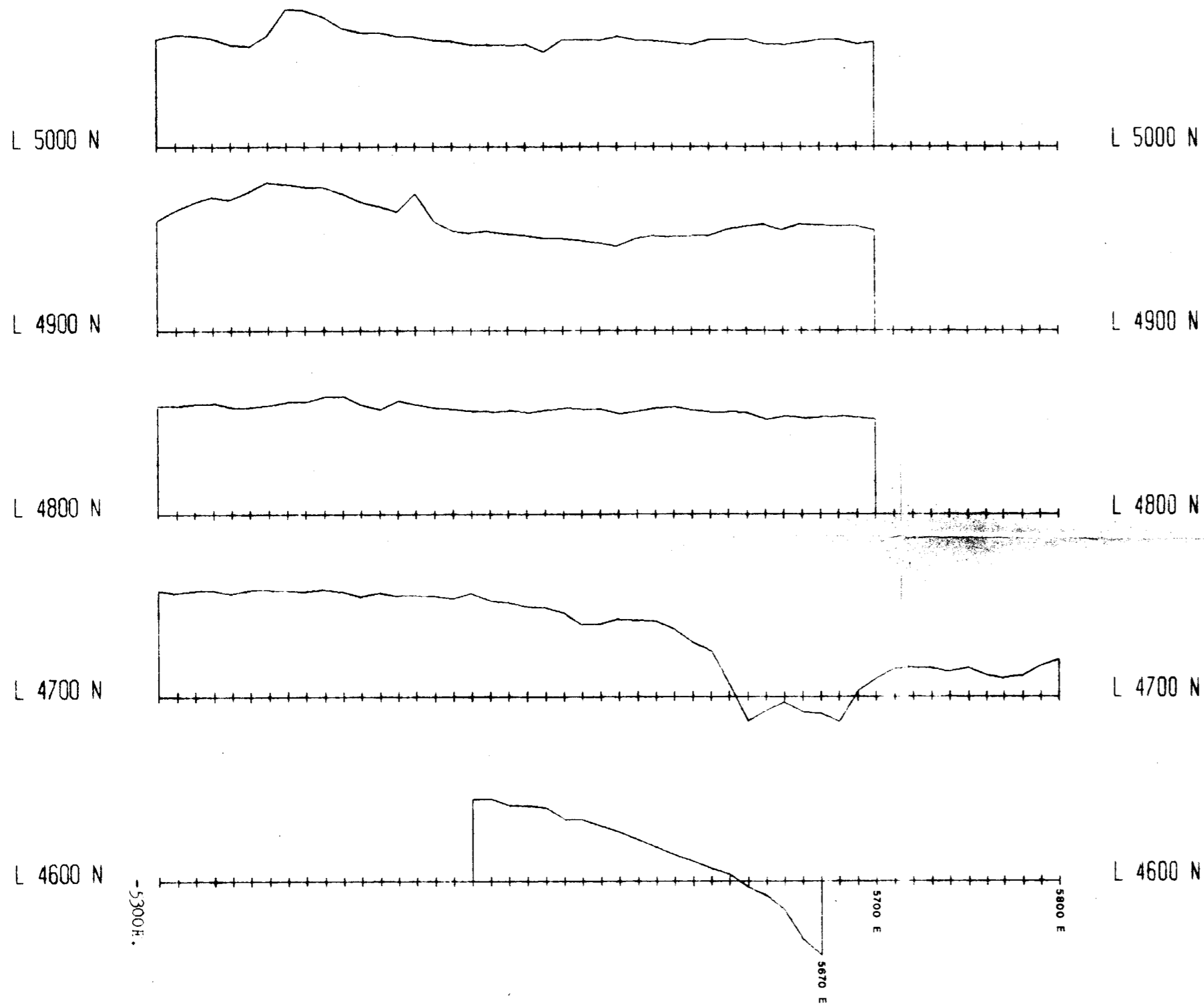
Vertical Scale
1 cm = 200 nanotesla



**GEOLOGICAL BRANCH
ASSESSMENT REPORT**

16,039

EQUESIS CREEK CLAIMS			
PEAK GRID - WEST HALF			
GEOPHYSICS			
MAGNETIC PROFILES			
PLAN No	DRAWN	DATE	FIGURE
	G H	MAR 87	
Revised		N.T.S.	
		82 L/6	
DELTA GEOSCIENCE LTD.			



**GEOLOGICAL BRANCH
ASSESSMENT REPORT**

16,039

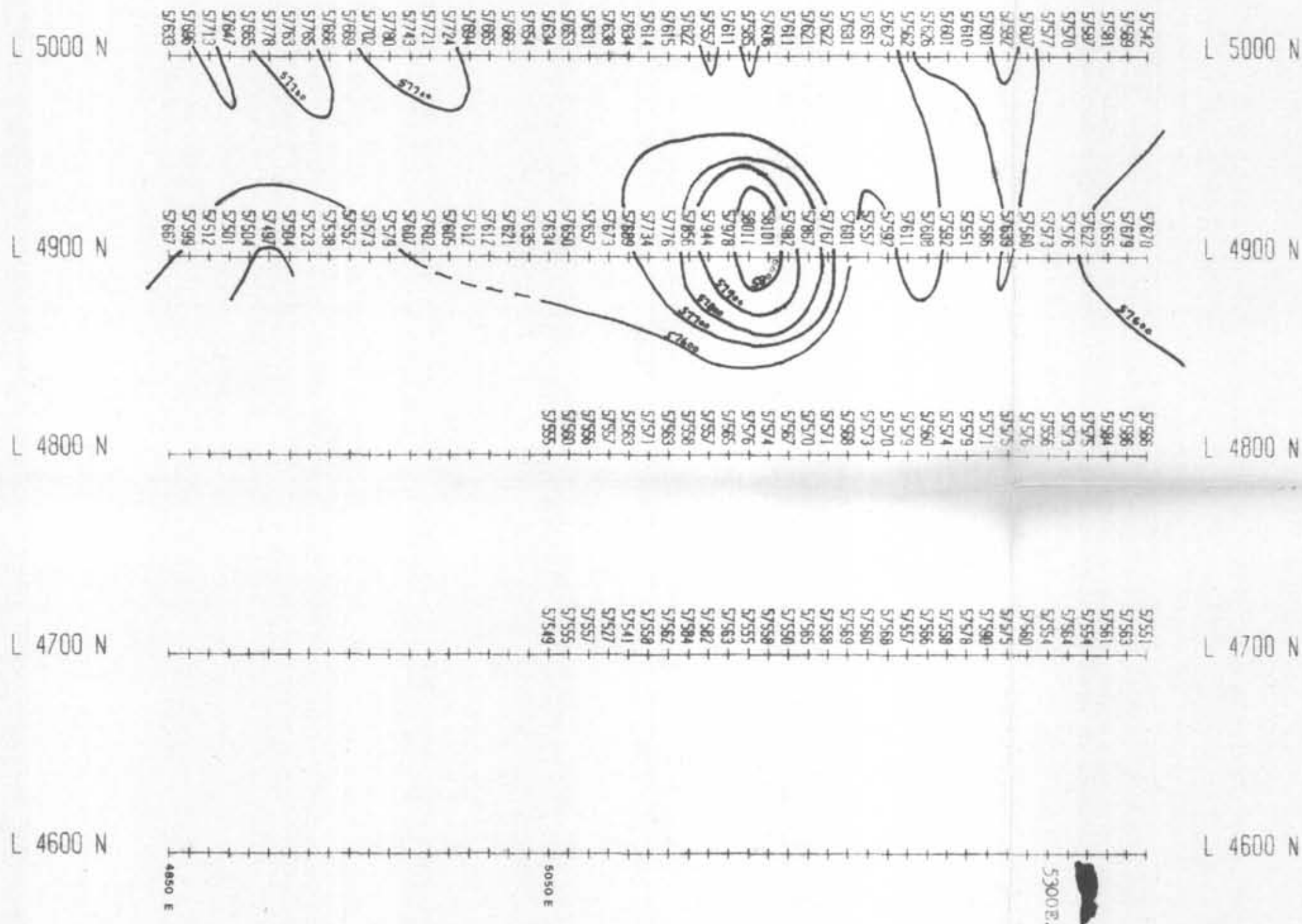
EQUESIS CREEK CLAIMS			
PEAK GRID - EAST HALF			
GEOPHYSICS			
MAGNETIC PROFILES			
PLAN No	DRAWN	DATE	FIGURE
	G H	MAR 87	
Revised		N.T.S. 82 L/8	
DELTA GEOSCIENCE LTD.			



**GEOLOGICAL BRANCH
ASSESSMENT REPORT**

16,039

EQUESIS CREEK CLAIMS			
PEAK GRID - EAST HALF			
GEOPHYSICS			
POSTED DATA AND MAGNETIC CONTOUR MAP			
PLAN No	DRAWN	DATE	FIGURE
	G H	MAR 87	
Revised	N T S		
	82 L / 6		
DELTA GEOSCIENCE LTD.			



**GEOLOGICAL BRANCH
ASSESSMENT REPORT**

16,039

EQUESIS CREEK CLAIMS			
PEAK GRID - WEST HALF			
GEOPHYSICS POSTED DATA AND MAGNETIC CONTOUR MAP			
PLAN No	DRAWN	DATE	FIGURE
	G H	MAR 87	
Revised		N.T.S. 82 L/6	
DELTA GEOSCIENCE LTD.			