



HAT 88E - 72E



LEGEND

- 1234 Soil Sample Location
- NS no sample



**GEOLOGICAL BRANCH
ASSESSMENT REPORT**

16,339

BIG VALLEY RESOURCES INC.

**HAT CLAIM GROUP
72+00E TO 88+00E
NORTH
SAMPLE LOCATION**

Northwest Geological Consulting Ltd.

Scale	Date	NTS	Fig. No.
1:2,500	Nov. 87	93K/16	6

LEGEND

PLEISTOCENE AND RECENT

Glacial deposits: mainly sandy and pebbly tills

Eocene or Oligocene

22 Granite, Rhyolite, Feldspar Porphyry

UPPER JURASSIC OR LOWER CRETACEOUS

3 OMINECA INTRUSIONS

3a Granodiorite

3b Diorite

3c Gabbro

3d Syenite

UPPER TRIASSIC AND LOWER JURASSIC

9 TAKLA GROUP

basaltic and minor andesitic flows, breccia, tuffs and epiclastic rocks; interbedded shale, conglomerate and greywacke

9a Argillite

9b Mudstone

9c Siltstone

9d Greywacke

9e Volcanic conglomerate

9f Andesite

9g Augite Porphyry Basalt

9h Chert

Alteration indicated by numeric code

- 1 hornfels
- 2 biotite schist
- 3 silicification
- 4 pyrite
- 5 carbonate
- 6 epidote

SYMBOLS

Soil sample location

Limit of outcrop

Limit of outcrop and sub-outcrop

py Pyrite or Pyrrhotite

cpy Chalcopyrite

gn Galena

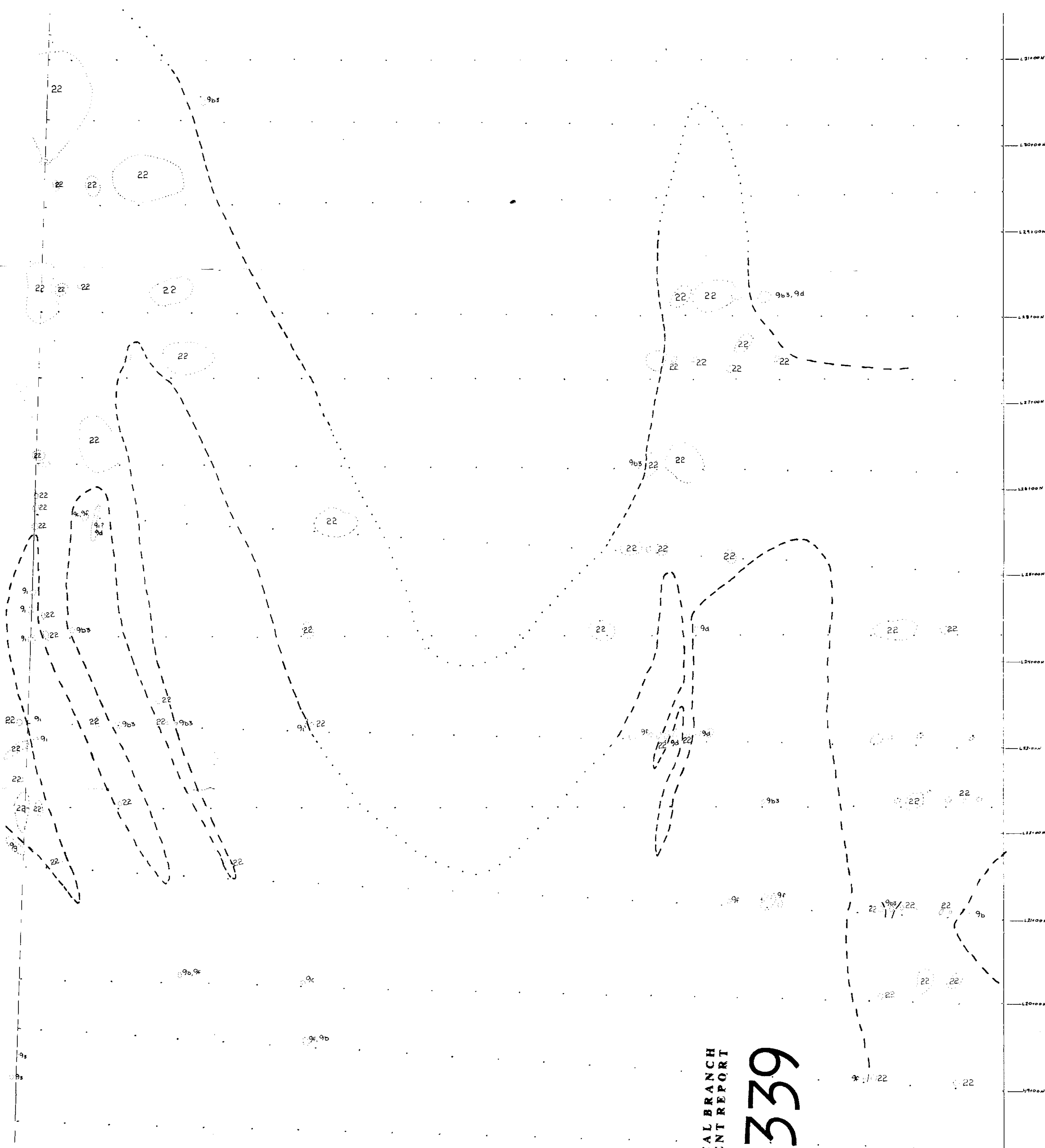
vn Vein

Geological Boundary: defined, inferred, assumed

Bedding: vertical, inclined

Dyke or Vein: inclined

Gravel Road




8177+00E

0 50 100 150M

GEOLOGICAL BRANCH ASSESSMENT REPORT

16,339

BIG VALLEY RESOURCES INC.			
HAT CLAIM GROUP 72+00E TO 88+00E SOUTH GEOLOGY			
Northwest Geological Consulting Ltd.			
Scale	Date	NTS	Fig. No.
1:2,500	Nov. 87	93K/16	7a




BL7700E

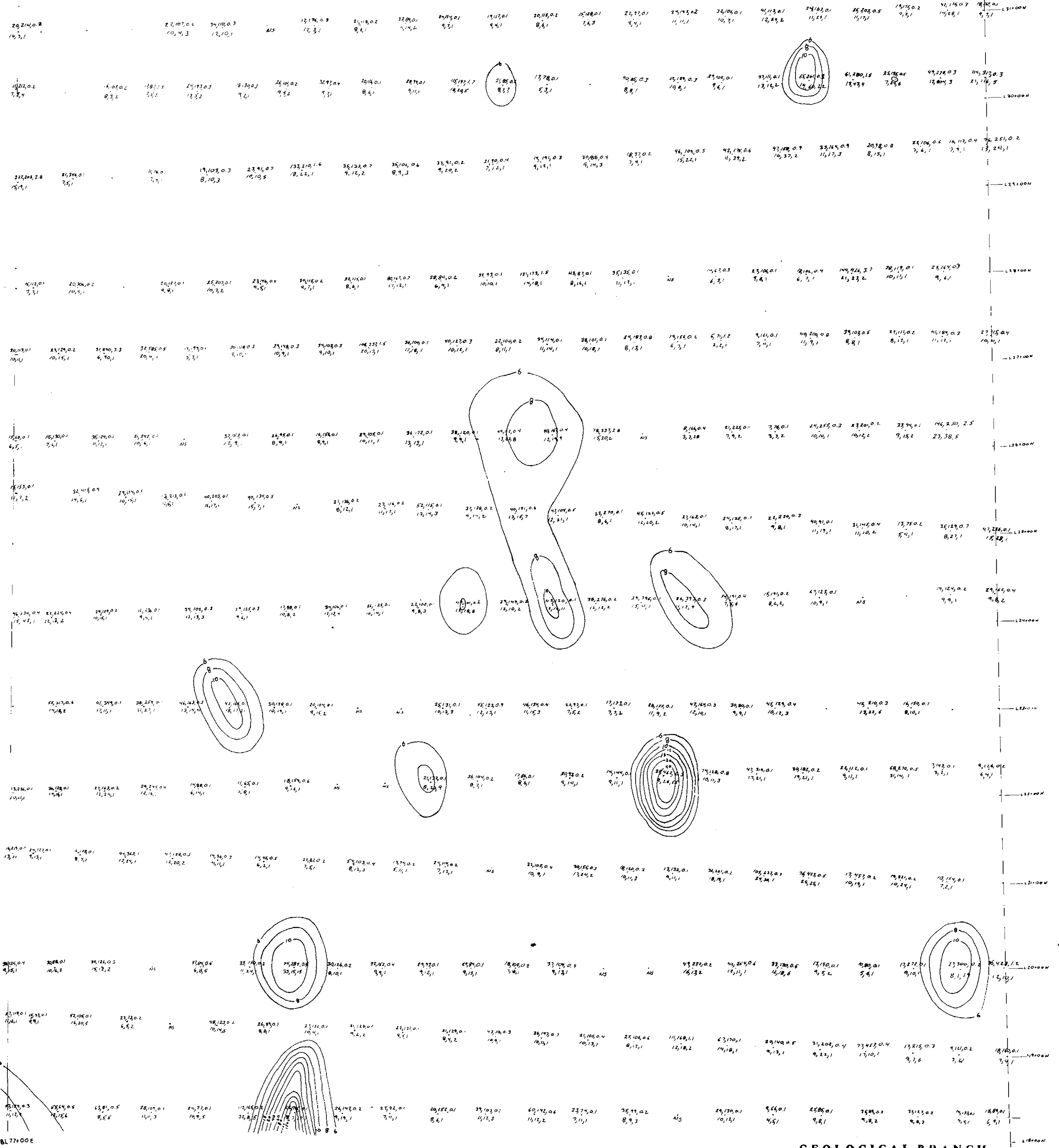
**GEOLOGICAL BRANCH
ASSESSMENT REPORT**

16,339

LEGEND
 Cu Zn Ag Soil Sample Location
 Co As Au
 analysis in PPM, Au in PPB
 by Acme Analytical Laboratories Ltd.
 NS no sample



BIG VALLEY RESOURCES INC.			
HAT CLAIM GROUP 72+00E TO 88+00E SOUTH Cu Zn Ag Co As Au GEOCHEMISTRY Northwest Geological Consulting Ltd.			
Scale	Date	NTS	Fig. No.
1:2,500	Nov. 87	93K/16	7b



**GEOLOGICAL BRANCH
ASSESSMENT REPORT**

16,339

LEGEND

- Cu Zn Ag Soil Sample Location
- Co As Au
- analysis in PPM, Au in PPE
by Acme Analytical Laboratories Ltd.
- NS no sample
- contour



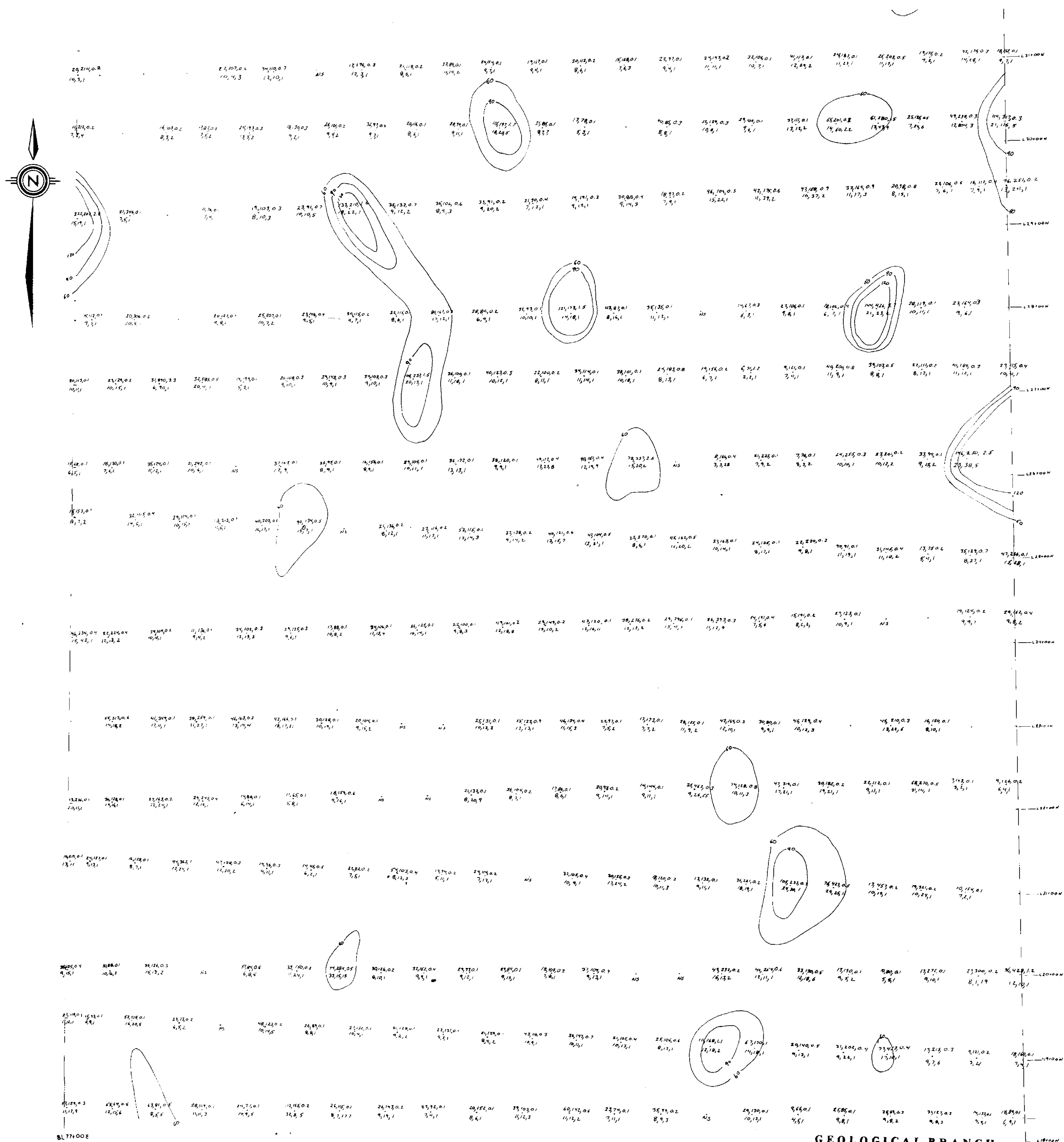
BIG VALLEY RESOURCES INC.

**HAT CLAIM GROUP
72+00E TO 88+00E
SOUTH
CONTOURED Au
GEOCHEMISTRY**

Northwest Geological Consulting Ltd.

Scale	Date	NTS	Fig. No.
1:2,500	Nov. 87	93K/16	7c

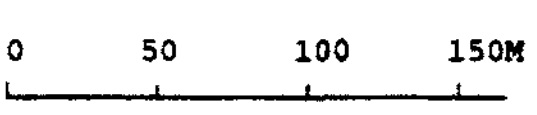
BL77-00E




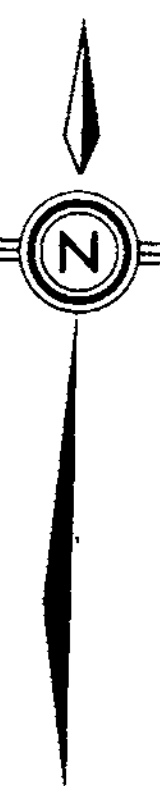

GEOLOGICAL BRANCH
ASSESSMENT REPORT

16,339

LEGEND
 Cu Zn Ag Soil Sample Location
 Co As Au
 analysis in PPM, Au in PPM
 by Acme Analytical Laboratories Ltd.
 NS no sample
 contour



BIG VALLEY RESOURCES INC.			
HAT CLAIM GROUP 72+00E TO 88+00E SOUTH CONTOURED CU GEOCHEMISTRY			
Northwest Geological Consulting Ltd.			
Scale	Date	NTS	Fig. No.
1:2,500	Nov. 87	93K/16	7



LEGEND


Cu Zn Ag
 Co As Au Soil Sample Location
 analysis in PPM, Au in PPB
 by Acme Analytical Laboratories Ltd.
 NS no sample
 —200— contour

**GEOLOGICAL BRANCH
ASSESSMENT REPORT**

16,339

BIG VALLEY RESOURCES INC.			
HAT CLAIM GROUP 72+00E TO 88+00E SOUTH CONTOURED Zn GEOCHEMISTRY			
Northwest Geological Consulting Ltd.			
Scale	Date	NTS	Fig. No.
1:2,500	Nov. 87	93K/16	7c

BL77400E



**GEOLOGICAL BRANCH
ASSESSMENT REPORT**

16,339

LEGEND

- Cu Zn Ag Soil Sample Location
- Co As Au
- analysis in PPM, Au in PPB
by Acme Analytical Laboratories Ltd.
- NS no sample
- contour


0 50 100 150M

BIG VALLEY RESOURCES INC.

**HAT CLAIM GROUP
72+00E TO 88+00E
SOUTH
CONTOURED Ag
GEOCHEMISTRY**

Northwest Geological Consulting Ltd.

Scale	Date	NTS	Fig. No.
1:2,500	Nov. 87	93K/16	7 f



**GEOLOGICAL BRANCH
ASSESSMENT REPORT**

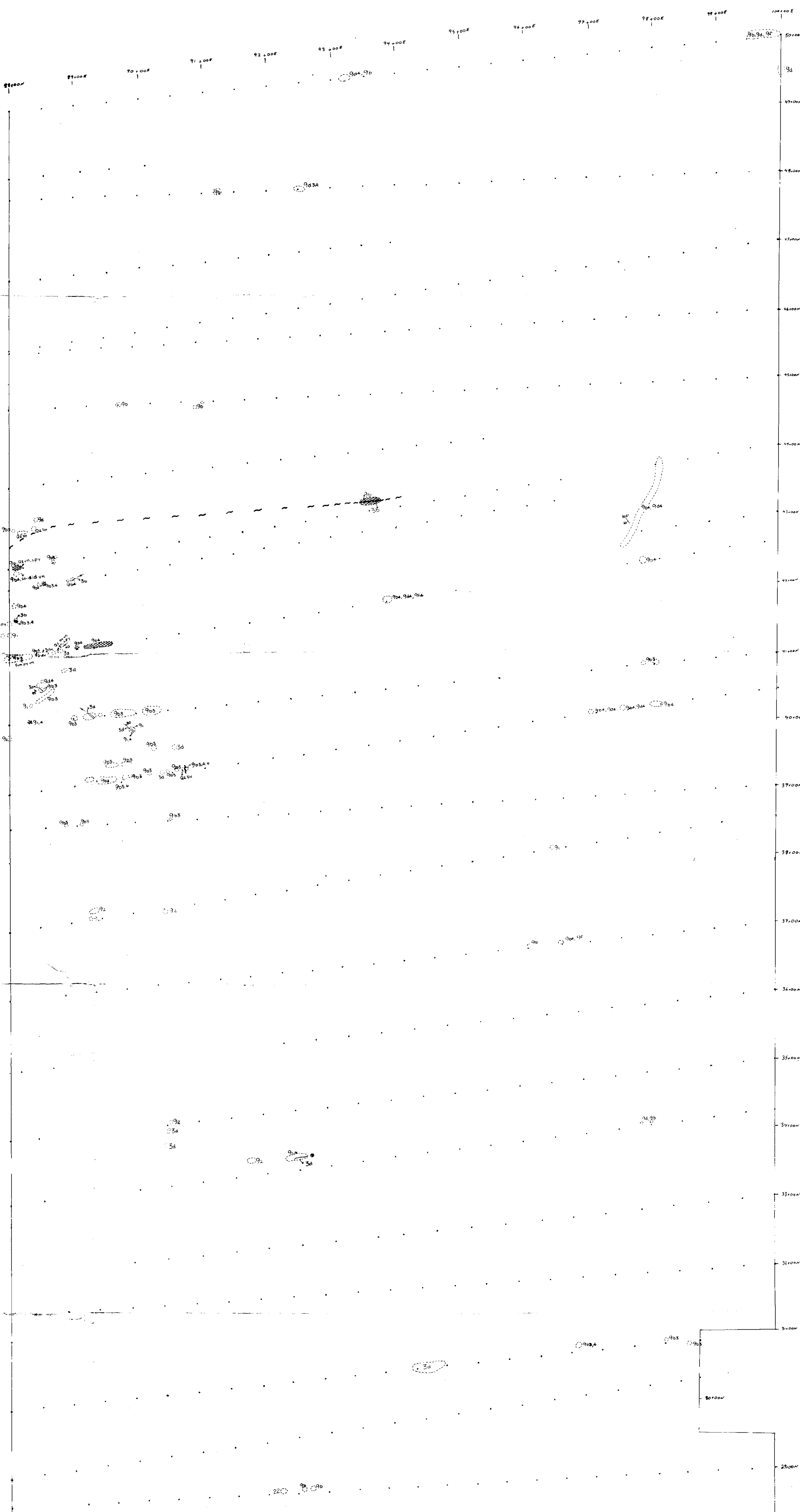
16,339

LEGEND

- Cu Zn Ag Soil Sample Location
- Co As Au
- analysis in PPM, Au in PPB
by Acme Analytical Laboratories Ltd.
- NS no sample
- contour



BIG VALLEY RESOURCES INC.			
HAT CLAIM GROUP 72+00E TO 88+00E SOUTH CONTOURED AS GEOCHEMISTRY			
Northwest Geological Consulting Ltd.			
Scale	Date	NTS	Fig. No.
1:2,500	Nov. 87	93K/16	7g



LEGEND

PLEISTOCENE AND RECENT

Glacial deposits: mainly sandy and pebbly tills

Eocene or Oligocene

22 Granite, Rhyolite, Feldspar Porphyry

UPPER JURASSIC OR LOWER CRETACEOUS

3 OMINECA INTRUSIONS

- 3a Granodiorite
- 3b Diorite
- 3c Gabbro
- 3d Syenite

UPPER TRIASSIC AND LOWER JURASSIC

9 TAKLA GROUP
basaltic and minor andesitic flows, breccia, tuffs and epiclastic rocks; interbedded shale, conglomerate and greywacke

- 9a Argillite
- 9b Mudstone
- 9c Siltstone
- 9d Greywacke
- 9e Volcanic conglomerate
- 9f Andesite
- 9g Augite Porphyry Basalt
- 9h Chert

Alteration indicated by numeric code

- 1 hornfels
- 2 biotite schist
- 3 silicification
- 4 pyrite
- 5 carbonate
- 6 epidote

SYMBOLS

- Soil sample location
- Limit of outcrop
- Limit of outcrop and sub-outcrop
- py Pyrite or Pyrrhotite
- cpy Chalcopyrite
- gn Galena
- vn Vein
- Geological Boundary: defined, inferred, assumed
- Bedding: vertical, inclined
- Dyke or Vein: inclined
- Gravel Road



GEOLOGICAL BRANCH ASSESSMENT REPORT


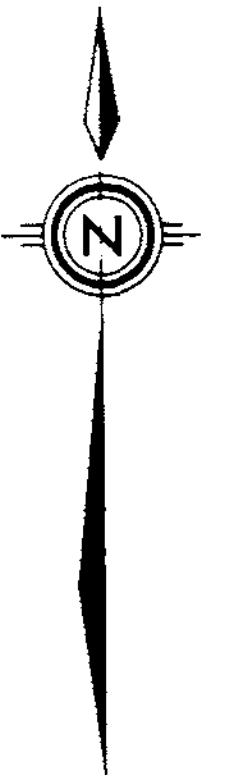
16,339

BIG VALLEY RESOURCES INC.

HAT CLAIM GROUP
88+00E TO 100+00E
NORTH
GEOLOGY

Northwest Geological Consulting Ltd.

Scale	Date	NTS	Fig. No.
1:2,500	Nov. 87	93K/16	8



GEOLOGICAL BRANCH
ASSESSMENT REPORT


16,339

BIG VALLEY RESOURCES INC.


HAT CLAIM GROUP
88+00E TO 100+00E
NORTH
Cu Zn Ag Co As Au
GEOCHEMISTRY

Northwest Geological Consulting Ltd.

LEGEND
Cu Zn Ag Soil Sample Location
Co As Au
analysis in PPM, Au in PPB
by Acme Analytical Laboratories Ltd.
NS no sample



Scale	Date	NTS	Fig. No.
1:2,500	Nov. 87	93K/16	86



GEOLOGICAL BRANCH ASSESSMENT REPORT



16,339

LEGEND
 Cu Zn Ag Soil Sample Location
 Co As Au
 analysis in PPM, Au in PPB
 by Acme Analytical Laboratories Ltd.
 NS no sample
 — contour



BIG VALLEY RESOURCES INC.			
HAT CLAIM GROUP 88+00E TO 100+00E NORTH CONTOURED AU GEOCHEMISTRY			
Northwest Geological Consulting Ltd.			
Scale	Date	NTS	Fig. No.
1:2,500	Nov. 87	93K/16	8c

HAT 88E - 72E



GEOLOGICAL BRANCH
ASSESSMENT REPORT

16,339

BIG VALLEY RESOURCES INC.

HAT CLAIM GROUP
72+00E TO 88+00E
NORTH
Cu Zn Ag Co As Au
GEOCHEMISTRY

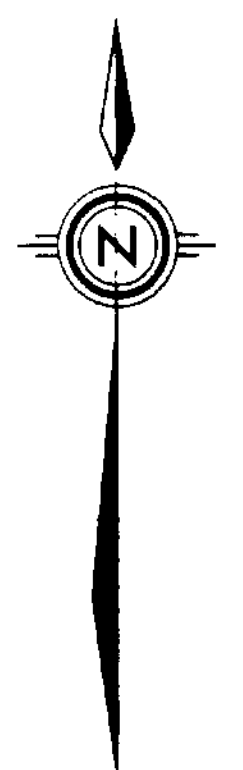

Northwest Geological Consulting Ltd.

Scale	Date	NFS	Fig. No.
1:2,500	Nov. 87	93K/16	6

LEGEND

Cu Zn Ag
Co As Au Soil Sample Location
analysis in PPM, Au in PPS
by Acme Analytical Laboratories Ltd.
NS no sample


0 50 100 150M



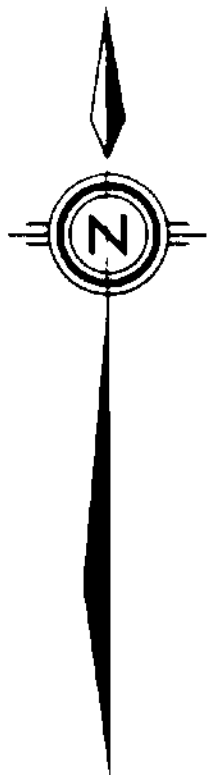

**GEOLOGICAL BRANCH
ASSESSMENT REPORT**

16,339

LEGEND
 Cu Zn Ag Soil Sample Location
 Co As Au
 analysis in PPM, Au in PPB
 by Acme Analytical Laboratories Ltd.
 NS no sample
 —○— contour



BIG VALLEY RESOURCES INC.			
HAT CLAIM GROUP 88+00E TO 100+00E NORTH CONTOURED CU GEOCHEMISTRY			
Northwest Geological Consulting Ltd.			
Scale	Date	NTS	Fig. No.
1:2,500	Nov. 87	93K/16	8d



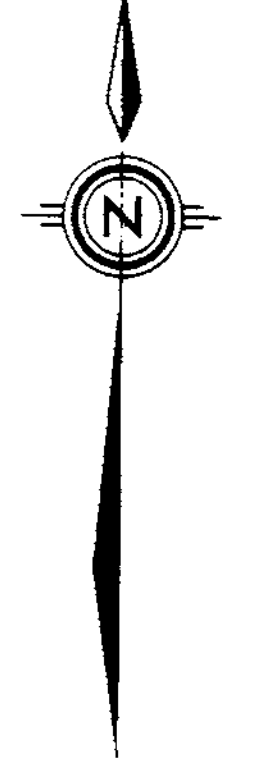

**GEOLOGICAL BRANCH
ASSESSMENT REPORT**

16,339

LEGEND
 Cu Zn Ag
 Co As Au Soil Sample Location
 analysis in PPM, Au in PPB
 by Acme Analytical Laboratories Ltd.
 NS no sample
 ○ contour



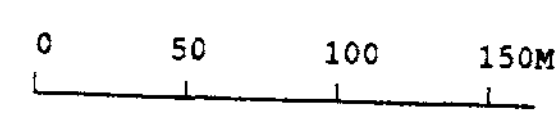
BIG VALLEY RESOURCES INC.			
HAT CLAIM GROUP 88+00E TO 100+00E NORTH CONTOURED Zn GEOCHEMISTRY			
Northwest Geological Consulting Ltd.			
Scale	Date	NTS	Fig. No.
1:2,500	Nov. 87	93K/16	8e



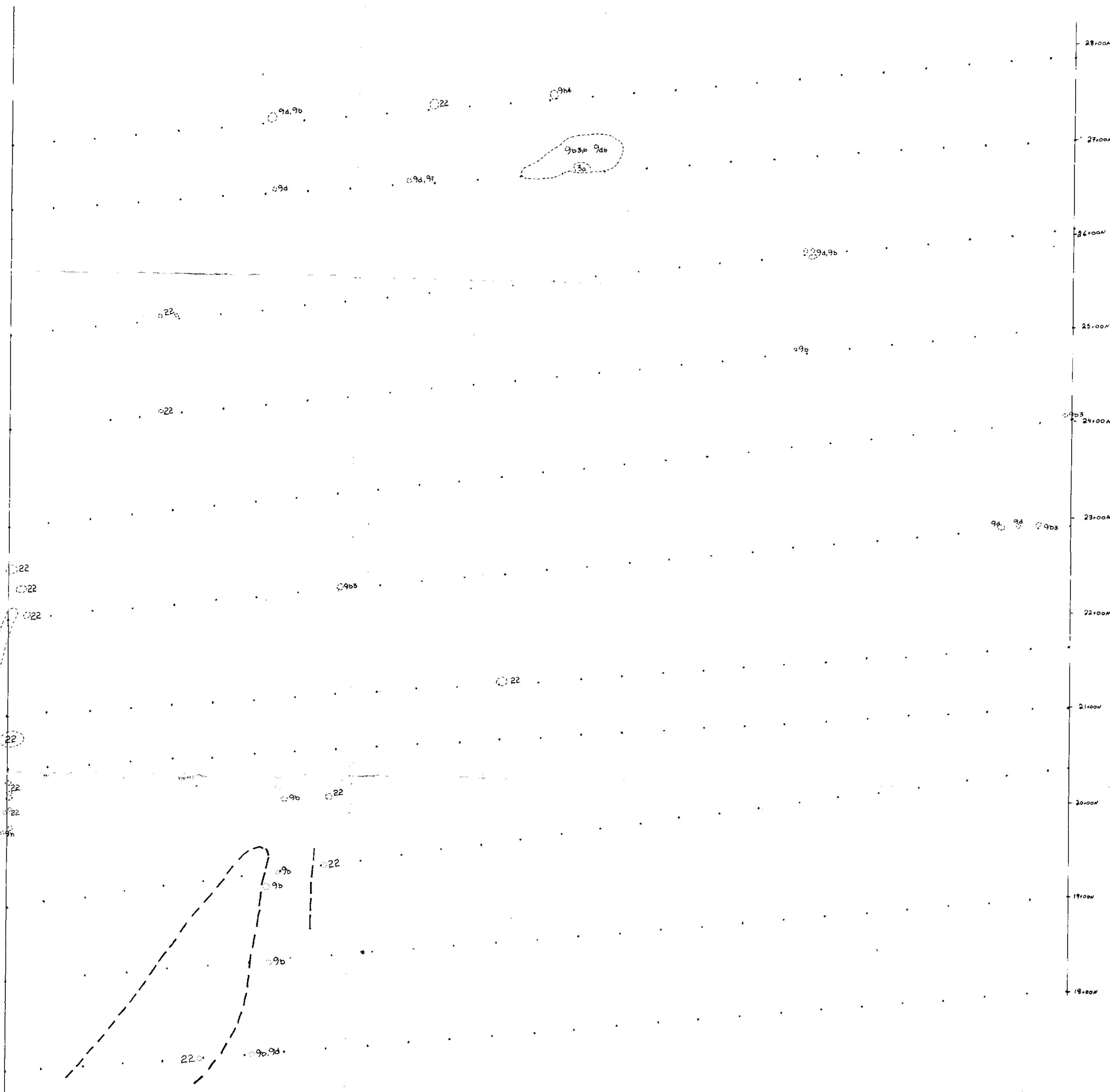
**GEOLOGICAL BRANCH
ASSESSMENT REPORT**

16,339

LEGEND
 Cu Zn Ag
 Co As Au Soil Sample Location
 analysis in PPM, Au in PPB
 by Acme Analytical Laboratories Ltd.
 NS no sample
 contour



BIG VALLEY RESOURCES INC.			
HAT CLAIM GROUP 88+00E TO 100+00E NORTH CONTAINED AG GEOCHEMISTRY			
Northwest Geological Consulting Ltd.			
Scale	Date	NTS	Fig. No.
1:2,500	Nov. 87	93K/16	8f



LEGEND

PLEISTOCENE AND RECENT

Glacial deposits: mainly sandy and pebbly tills

EOCENE OR OLIGOCENE

2 2 Granite, Rhyolite, Feldspar Porphyry

UPPER JURASSIC OR LOWER CRETACEOUS

3 OMINECA INTRUSIONS

- 3a Granodiorite
- 3b Diorite
- 3c Gabbro
- 3d Syenite

UPPER TRIASSIC AND LOWER JURASSIC

9 TAKLA GROUP
basaltic and minor andesitic flows, breccia, tuffs and epiclastic rocks; interbedded shale, conglomerate and greywacke


- 9a Argillite
- 9b Mudstone
- 9c Siltstone
- 9d Greywacke
- 9e Volcanic conglomerate
- 9f Andesite
- 9g Augite Porphyry Basalt
- 9h Chert

Alteration indicated by numeric code

- 1 hornfels
- 2 biotite schist
- 3 silicification
- 4 pyrite
- 5 carbonate
- 6 epidote

SYMBOLS


- Soil sample location
- Limit of outcrop
- Limit of outcrop and sub-outcrop
- py Pyrite or Pyrrhotite
- cpy Chalcopyrite
- gn Galena
- vn Vein
- Geological Boundary: defined, inferred, assumed
- Bedding: vertical, inclined
- Dyke or Vein: inclined
- Gravel Road



BIG VALLEY RESOURCES INC.			
HAT CLAIM GROUP 88+00E TO 100+00E SOUTH GEOLOGY			
Northwest Geological Consulting Ltd.			
Scale	Date	NTS	Fig. No.
1:2,500	Nov. 87	93K/16	9a

**GEOLOGICAL BRANCH
ASSESSMENT REPORT**

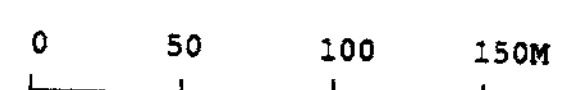
16,339




GEOLOGICAL BRANCH
ASSESSMENT REPORT

16,339

LEGEND
 Cu Zn Ag
 Co As Au Soil Sample Location
 analysis in PPM, Au in PPB
 by Acme Analytical Laboratories Ltd.
 NS - no sample
 contour



BIG VALLEY RESOURCES INC.			
HAT CLAIM GROUP 88+00E TO 100+00E SOUTH Cu Zn Ag Co As Au GEOCHEMISTRY			
Northwest Geological Consulting Ltd.			
Scale	Date	NTS	Fig. No.
1:2,500	Nov. 87	93K/16	96




**GEOLOGICAL BRANCH
ASSESSMENT REPORT**


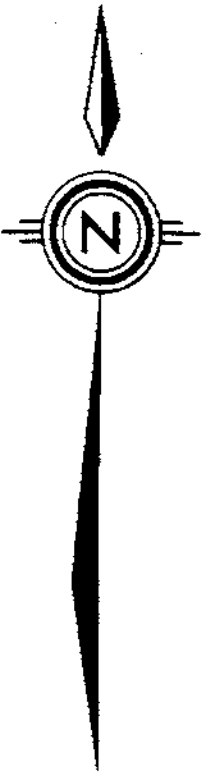
16,339

LEGEND

Cu Zn Ag
Co As Au Soil Sample Location
analysis in PPM, Au in PPB
by Acme Analytical Laboratories Ltd.
NS no sample
○ contour



BIG VALLEY RESOURCES INC.			
HAT CLAIM GROUP 88+00E TO 100+00E SOUTH CONTOURED Au GEOCHEMISTRY			
Northwest Geological Consulting Ltd.			
Scale	Date	NTS	Fig. No.
1:2,500	Nov. 87	93K/16	9c



1705

LEGEND


Cu Zn Ag
 Co As Au Soil Sample Location
 analysis in PPM, Au in PPB
 by Acme Analytical Laboratories Ltd.
 NS no sample
 ○ contour



**GEOLOGICAL BRANCH
ASSESSMENT REPORT**

16,339

BIG VALLEY RESOURCES INC.			
HAT CLAIM GROUP 88+00E TO 100+00E SOUTH CONTOURED Cu GEOCHEMISTRY			
Northwest Geological Consulting Ltd.			
Scale	Date	NTS	Fig. No.
1:2,500	Nov. 87	93K/16	9d




**GEOLOGICAL BRANCH
ASSESSMENT REPORT**

16,339

LEGEND

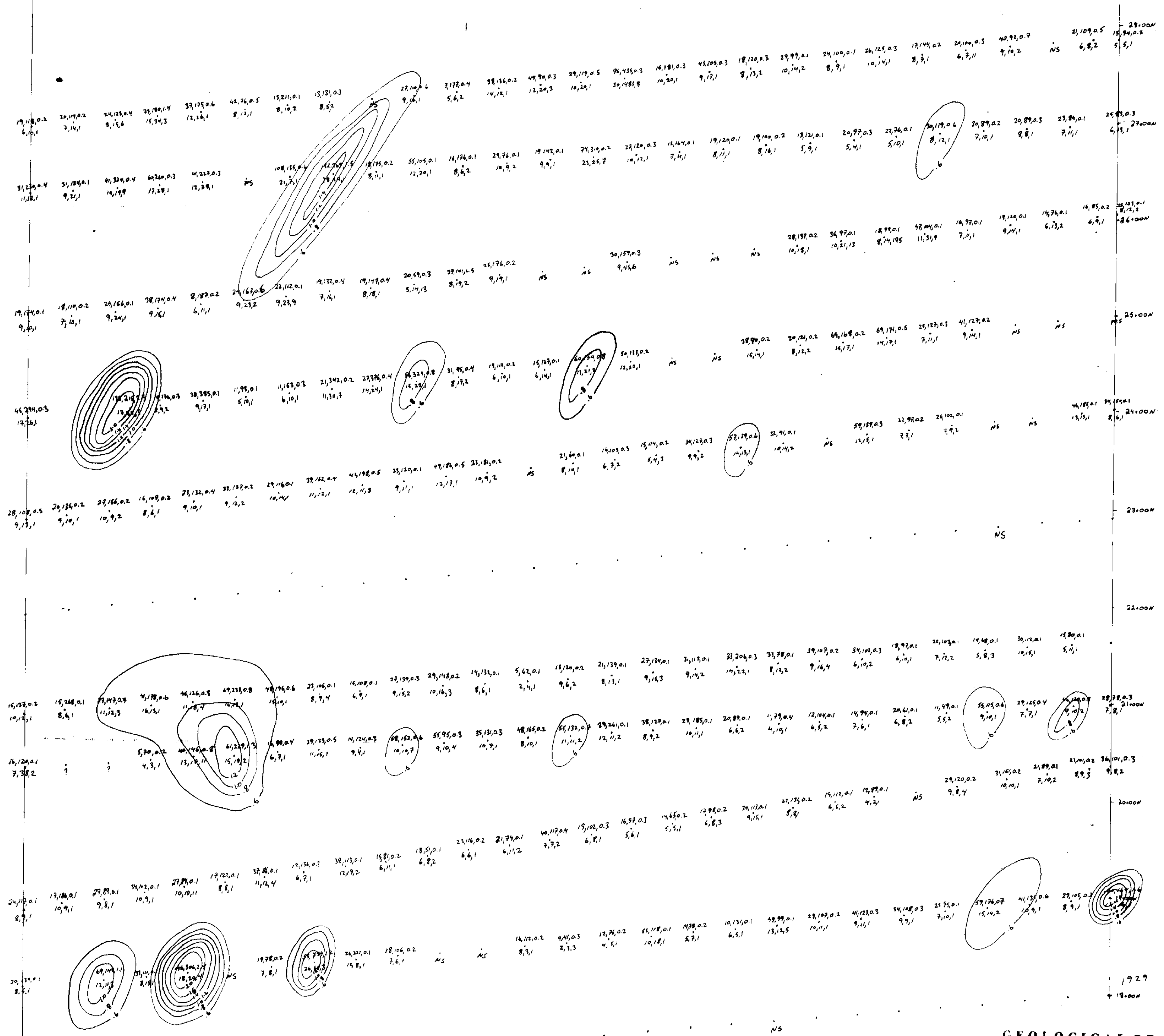
Cu Zn Ag
Soil Sample Location
Co As Au
analysis in PPM, Au in PPB
by Acme Analytical Laboratories Ltd.
NS no sample
contour



BIG VALLEY RESOURCES INC.			
HAT CLAIM GROUP 88+00E TO 100+00E SOUTH CONTOURED Zn GEOCHEMISTRY			
Northwest Geological Consulting Ltd.			
Scale	Date	NTS	Fig. No.
1:2,500	Nov. 87	93K/16	9e

1905

1929 ?



**GEOLOGICAL BRANCH
ASSESSMENT REPORT**

16,339

BIG VALLEY RESOURCES INC.


HAT CLAIM GROUP
88+00E TO 100+00E
SOUTH
CONTOURED AG
GEOCHEMISTRY

Northwest Geological Consulting Ltd.

Scale	Date	NTS	Fig. No.
1:2,500	Nov. 87	93K/16	9f

LEGEND

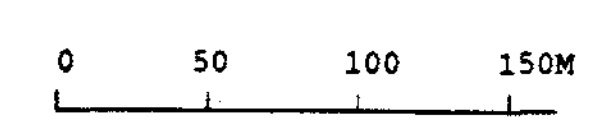
- Cu Zn Ag
- Soil Sample Location
- Co As Au
- analysis in PPM, Au in PPB
- by Acme Analytical Laboratories Ltd.
- NS no sample
- contour



GEOLOGICAL BRANCH
ASSESSMENT REPORT


16,339

LEGEND
 Cu Zn Ag Soil Sample Location
 Co As Au
 analysis in PPM, Au in PPB
 by Acme Analytical Laboratories Ltd.
 NS no sample
 contour



BIG VALLEY RESOURCES INC.			
HAT CLAIM GROUP 100+00E TO 119+00E SAMPLE LOCATION			
Northwest Geological Consulting Ltd.			
Scale	Date	NTS	Fig. No.
1:2,500	Nov. 87	93K/16	10

HAT88E -72E



GEOLOGICAL BRANCH
ASSESSMENT REPORT

16,339

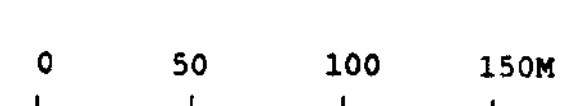
BIG VALLEY RESOURCES INC.

HAT CLAIM GROUP
72+00E TO 88+00E
NORTH
CONTOURED AS
GEOCHEMISTRY

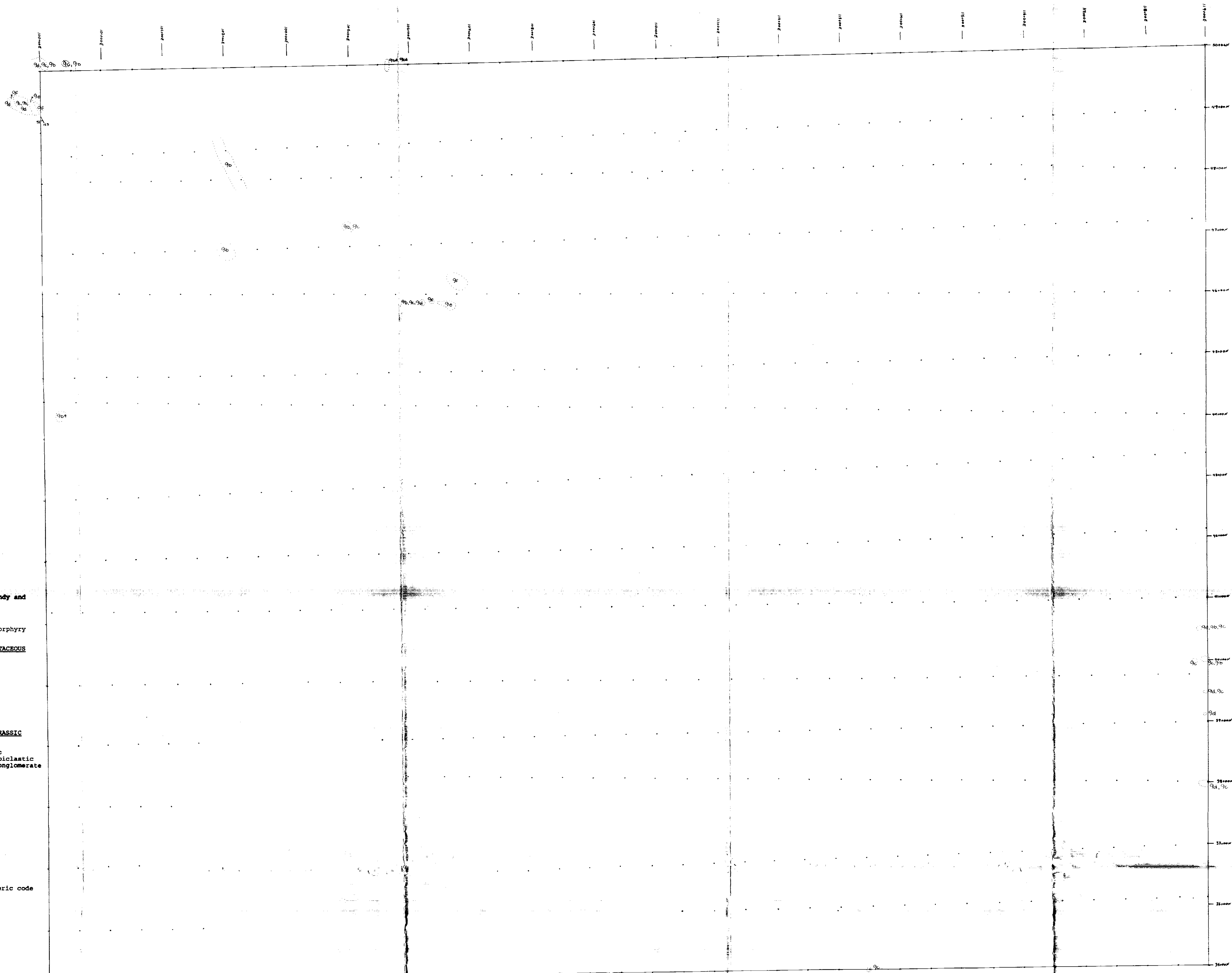
Northwest Geological Consulting Ltd.

LEGEND

Cu Zn Ag Soil Sample Location
Co As Au
analysis in PPM, Au in PPS
by Acme Analytical Laboratories Ltd.
NS no sample



Scale	Date	NTS	Fig. No.
1:2,500	Nov. 87	93K/16	6c



LEGEND

PLEISTOCENE AND RECENT

Glacial deposits: mainly sandy and pebbly till

Eocene or Oligocene

2 2 Granite, Rhyolite, Feldspar Porphyry

UPPER JURASSIC OR LOWER CRETACEOUS

3 OMINECA INTRUSIONS

- 3a Granodiorite
- 3b Diorite
- 3c Gabbro
- 3d Syenite

UPPER TRIASSIC AND LOWER JURASSIC

9 TAKLA GROUP
basaltic and minor andesitic flows, breccia, tuffs and epiclastic rocks; interbedded shale, conglomerate and greywacke

- 9a Argillite
- 9b Mudstone
- 9c Siltstone
- 9d Greywacke
- 9e Volcanic conglomerate
- 9f Andesite
- 9g Augite Porphyry Basalt
- 9h Chert

Alteration indicated by numeric code

- 1 hornfels
- 2 biotite schist
- 3 silicification
- 4 pyrite
- 5 carbonate
- 6 epidote

SYMBOLS


- Soil sample location
- Limit of outcrop
- Limit of outcrop and sub-outcrop
- py Pyrite or Pyrrhotite
- cpy Chalcopyrite
- gn Galena
- vn Vein
- Geological Boundary: defined, inferred, assumed
- /// Bedding: vertical, inclined
- Dyke or Vein: inclined
- Gravel Road

0 50 100 150M

**GEOLOGICAL BRANCH
ASSESSMENT REPORT**

16,339

BIG VALLEY RESOURCES INC.			
HAT CLAIM GROUP 100+00E TO 119+00E GEOLOGY			
Northwest Geological Consulting Ltd.			
Scale	Date	NTS	Fig. No.
1:2,500	Nov. 87	93K/16	10a




LEGEND

Cu Zn Ag
 * Soil Sample Location
 Co As Au
 analysis in PPM, Au in PFB
 by Acme Analytical Laboratories Ltd.

NS no sample

contour



**GEOLOGICAL BRANCH
 ASSESSMENT REPORT**


16,339

BIG VALLEY RESOURCES INC.

HAT CLAIM GROUP
 100+00E TO 119+00E
 CU ZN AG CO AS AU
 GEOCHEMISTRY

Northwest Geological Consulting Ltd.


Scale	Date	NTS	Fig. No.
1:2,500	Nov. 87	93X/16	10 b




GEOLOGICAL BRANCH
ASSESSMENT REPORT

16,339

LEGEND
 Cu Zn Ag Soil Sample Location
 Co As Au
 analysis in PPW, Au in PPS
 by Acme Analytical Laboratories Ltd.
 NS no sample
 contour



BIG VALLEY RESOURCES INC.			
HAT CLAIM GROUP 100+00E TO 119+00E CONCOUR AU GEOCHEMISTRY			
Northwest Geological Consulting Ltd.			
Scale	Date	NTS	Fig. No.
1:2,500	Nov. 87	93K/16	10c

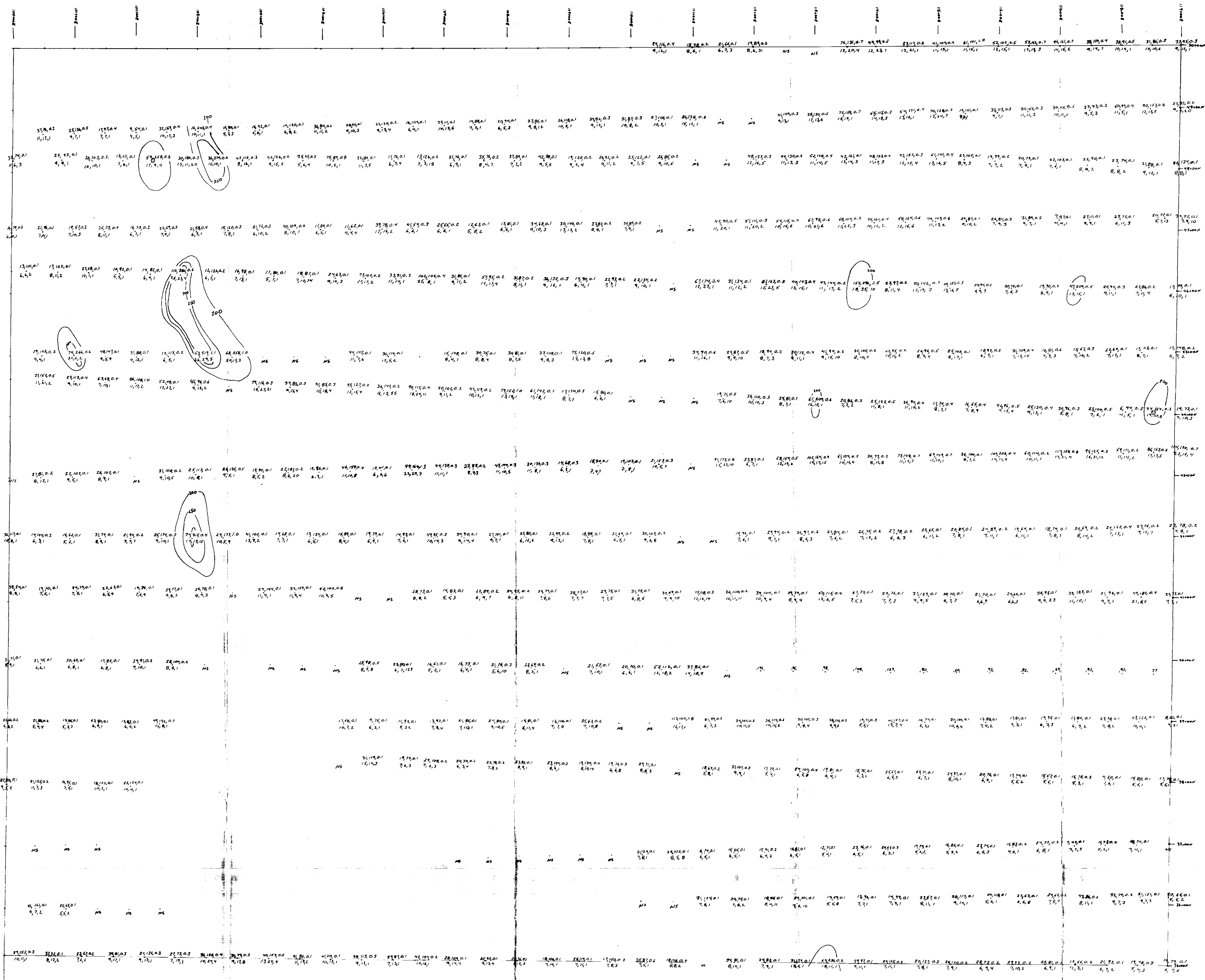


LEGEND
 Cu Zn Ag Soil Sample Location
 Co As Au
 analysis in PPM, Au in PPB
 by Acme Analytical Laboratories Ltd.
 NS no sample
 contour




**GEOLOGICAL BRANCH
 ASSESSMENT REPORT**
16,339
 BIG VALLEY RESOURCES INC.
 HAT CLAIM GROUP
 100-00E TO 119-00E
 CONTOURED CU
 GEOCHEMISTRY
 Northwest Geological Consulting Ltd.

Scale	Date	NTS	Fig. No.
1:2,500	Nov. 87	93K/16	10d



LEGEND



Cu Zn Ag Soil Sample Location
 Co As Au
 analysis in PPM, Au in PPB
 by Acme Analytical Laboratories Ltd.
 NS no sample
 100 contour



**GEOLOGICAL BRANCH
 ASSESSMENT REPORT**

16,339

BIG VALLEY RESOURCES INC.			
HAT CLAIM GROUP 100+00E TO 119+00E CONTOURED Zn GEOCHEMISTRY			
Northwest Geological Consulting Ltd.			
Scale	Date	NTS	Fig. No.
1:2,500	Nov. 87	93K/16	10e



**GEOLOGICAL BRANCH
ASSESSMENT REPORT**

16,339

BIG VALLEY RESOURCES INC.

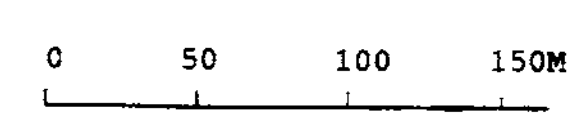
HAT CLAIM GROUP
100-00E TO 115-00E
CONTOURED AG
GEOCHEMISTRY


Northwest Geological Consulting Ltd.

Scale	Date	NTS	Fig. No.
1:2,500	Nov. 87	93K/16	10 f


LEGEND

- Cu Zn Ag
- Soil Sample Location
- Co As Au
- analysis in PPM, Au in PPB
- by Acme Analytical Laboratories Ltd.
- NS no sample
- contour





LEGEND
 Cu Zn Ag Soil Sample Location
 Co As Au
 analysis in PPM, Au in PFB
 by Acme Analytical Laboratories Ltd.
 NS no sample
 ○ contour


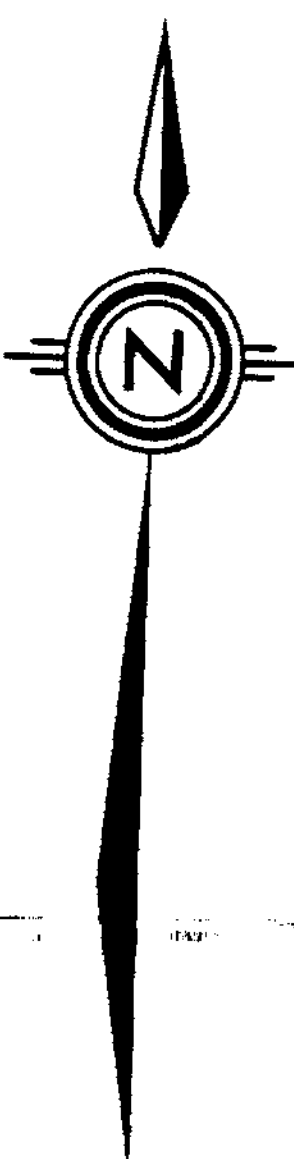


**GEOLOGICAL BRANCH
 ASSESSMENT REPORT**

16,339

BIG VALLEY RESOURCES INC.			
HAT CLAIM GROUP 100+00E TO 115+00E CONToured AS GEOCHEMISTRY			
Northwest Geological Consulting Ltd.			
Scale	Date	NTS	Fig. No.
1:2,500	Nov. 87	93K/16	103

HAT88E - 72E



LEGEND

PLEISTOCENE AND RECENT

Glacial deposits: mainly sandy and pebbly tills

Eocene or Oligocene

2.2 Granite, Rhyolite, Feldspar Porphyry

UPPER JURASSIC OR LOWER CRETACEOUS

3 OMINECA INTRUSIONS

- 3a Granodiorite
- 3b Diorite
- 3c Gabbro
- 3d Syenite

UPPER TRIASSIC AND LOWER JURASSIC

9 TAKLA GROUP
Basaltic and minor andesitic flows, breccia, tuffs and epiclastic rocks; interbedded shale, conglomerate and greywacke

- 9a Argillite
- 9b Mudstone
- 9c Siltstone
- 9d Greywacke
- 9e Volcanic conglomerate
- 9f Andesite
- 9g Augite Porphyry Basalt
- 9h Chert

Alteration indicated by numeric code

- 1 hornfels
- 2 biotite schist
- 3 silicification
- 4 pyrite
- 5 carbonate
- 6 epidote

SYMBOLS

- Soil sample location
- Limit of outcrop
- Limit of outcrop and sub-outcrop
- py Pyrite or Pyrrhotite
- cpy Chalcopyrite
- gn Galena
- vn Vein

Geological Boundary: defined, inferred, assumed

Bedding: vertical, inclined

Dyke or Vein: inclined

Gravel Road

0 50 100 150M

GEOLOGICAL BRANCH
ASSESSMENT REPORT

16,339



BIG VALLEY RESOURCES INC.

HAT CLAIM GROUP
72+00E TO 88+00E
NORTH
GEOLOGY

Northwest Geological Consulting Ltd.

Scale	Date	NTS	Fig. No.
1:2,500	Nov. 87	93K/16	6a

HAT 88E - 72E



GEOLOGICAL BRANCH
ASSESSMENT REPORT



16,339

LEGEND
 Cu En Ag Soil Sample Location
 Co As Au
 analysis in PPM, Au in PPS
 by Ames Analytical Laboratories Ltd.
 NS no sample

0 50 100 150M

BIG VALLEY RESOURCES INC.			
HAT CLAIM GROUP 72+00E TO 88+00E NORTH CONTORIED CU GEOCHEMISTRY			
Northwest Geological Consulting Ltd.			
Scale	Date	NTS	Fig. No.
1:2,500	Nov. 87	93K/16	6J

HAT88E - 72E



LEGEND
 Cu Zn Ag Soil Sample Location
 Co As Au analysis in PPM, Au in PPS
 by Acme Analytical Laboratories Ltd.
 NS no sample



**GEOLOGICAL BRANCH
 ASSESSMENT REPORT**

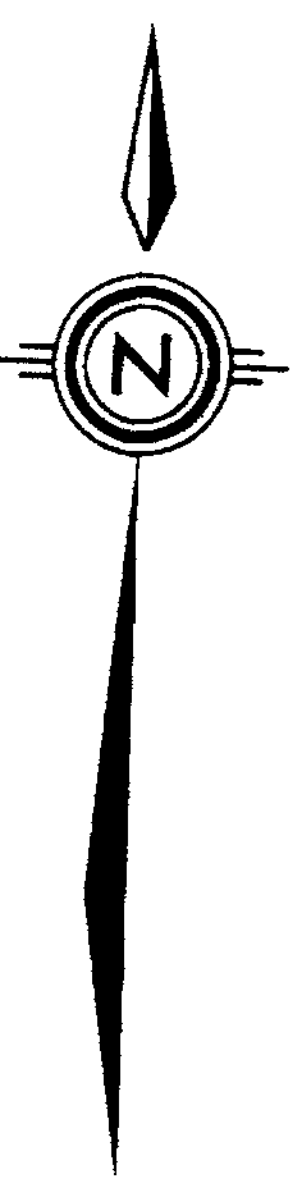

16,339
 BIG VALLEY RESOURCES INC.

**HAT CLAIM GROUP
 72+00E TO 88+00E
 NORTH
 CONTOURED Zn
 GEOCHEMISTRY**

Northwest Geological Consulting Ltd.

Scale	Date	NTS	Fig. No.
1:2,500	Nov. 87	93K/16	6e

HAT88E - 72E



GEOLOGICAL BRANCH
ASSESSMENT REPORT

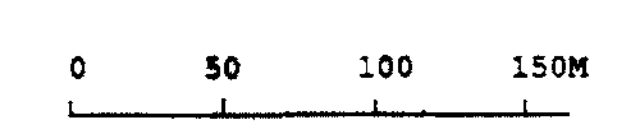
16,339

BIG VALLEY RESOURCES INC.

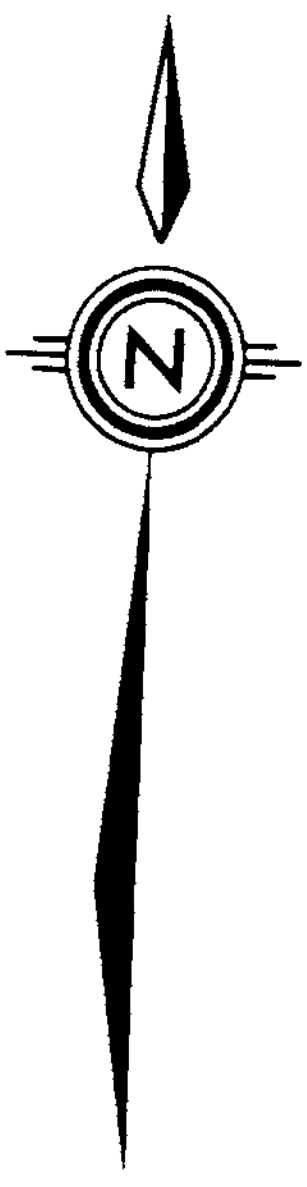
HAT CLAIM GROUP
72+00E TO 88+00E
NORTH
CONTOURED AS
GEOCHEMISTRY

Northwest Geological Consulting Ltd.
Scale Date NTS Fig. No.
1:2,500 Nov. 87 93K/16 6 F

LEGEND
Cu Zn Ag Soil Sample Location
Co As Au
analysis in ppm, Au in ppb
by Acme Analytical Laboratories Ltd.
NS no sample
○ contour



HAT88E - 72E



GEOLOGICAL BRANCH
ASSESSMENT REPORT

16,339

BIG VALLEY RESOURCES INC.

HAT CLAIM GROUP
72+00E TO 88+00E
NORTH
CONTOURED AS
GEOCHEMISTRY


Northwest Geological Consulting Ltd.

Scale	Date	NIS	Fig. No.
1:2,500	Nov. 87	93K/16	6g

LEGEND

- Cu Zn Ag Soil Sample Location
- Co As Au
- Analysis in PPM, Au in PPS
- By Acme Analytical Laboratories Ltd.
- MS no sample;
- contour






GEOLOGICAL BRANCH
ASSESSMENT REPORT

16,339

LEGEND

- 1234 Soil Sample Location
- NS no sample



BIG VALLEY RESOURCES INC.			
HAT CLAIM GROUP 72+00E TO 88+00E SOUTH SAMPLE LOCATION			
Northwest Geological Consulting Ltd.			
Scale	Date	NTS	Fig. No.
1:2,500	Nov. 87	93K/16	7