16379
PART 2 OF 2

REORDER FROM
DATAFILE
Wright Line
MODEL NO. 1844

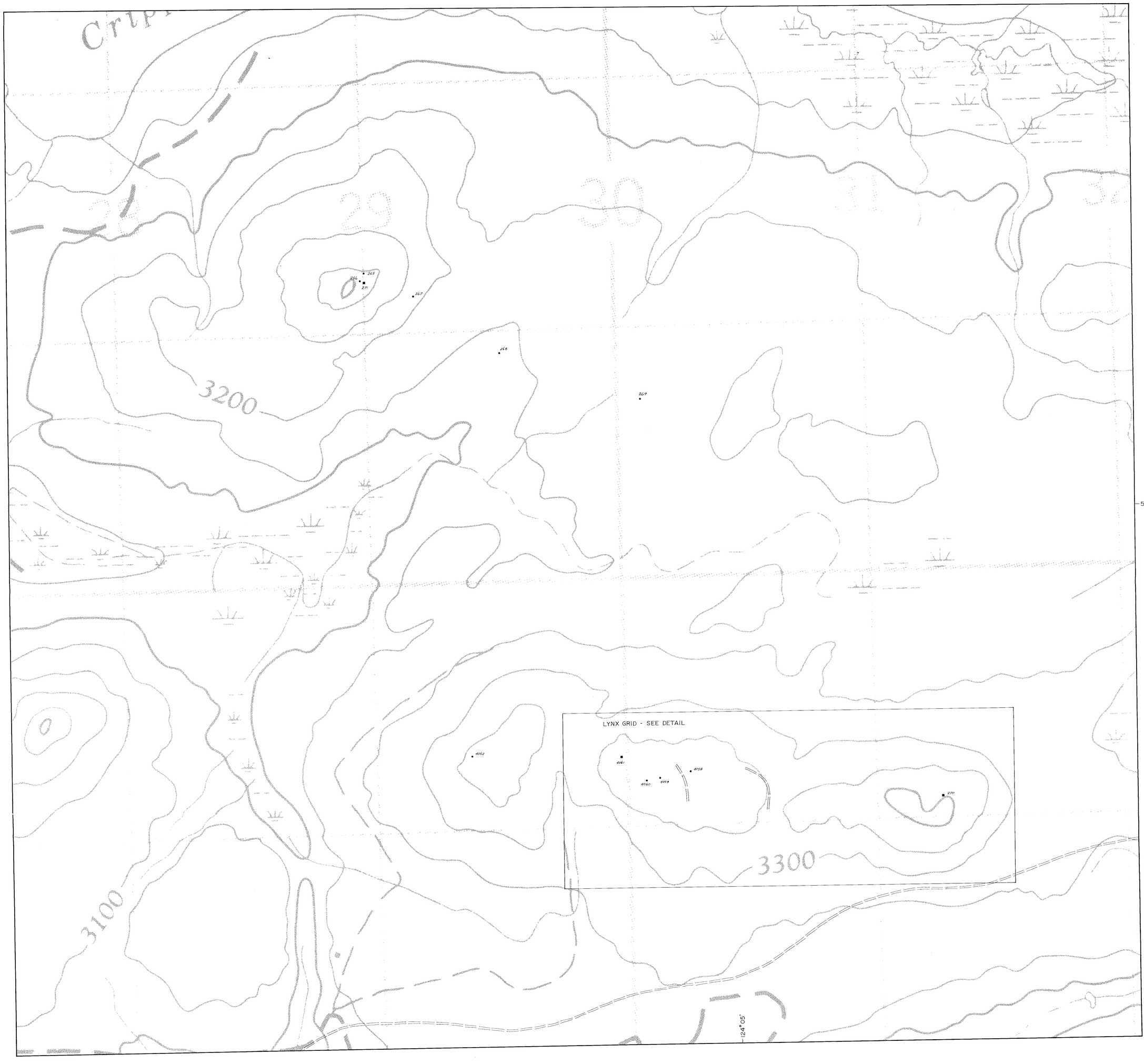


Scale
100 0 100 200 300 400
metres

• 4058 Soil sample location and number

GEOLOGICAL BRANCH
ASSESSMENT REPORT

16,379

| MAPPING BY | UNITED PACIFIC GOLD LIMITED<br>OMINECA M.D., B.C.<br>MAX CLAIM GROUP<br>SALMON LAKE ROAD<br>SAMPLE LOCATION<br>NORTHWEST GEOLOGICAL CONSULTING LTD. | | | |
|---|---|---|---|---|
| | SCALE | DATE | NTS | DWG Nº |
| | 1:5000 | Nov 1987 | 93K/16 | 6 |

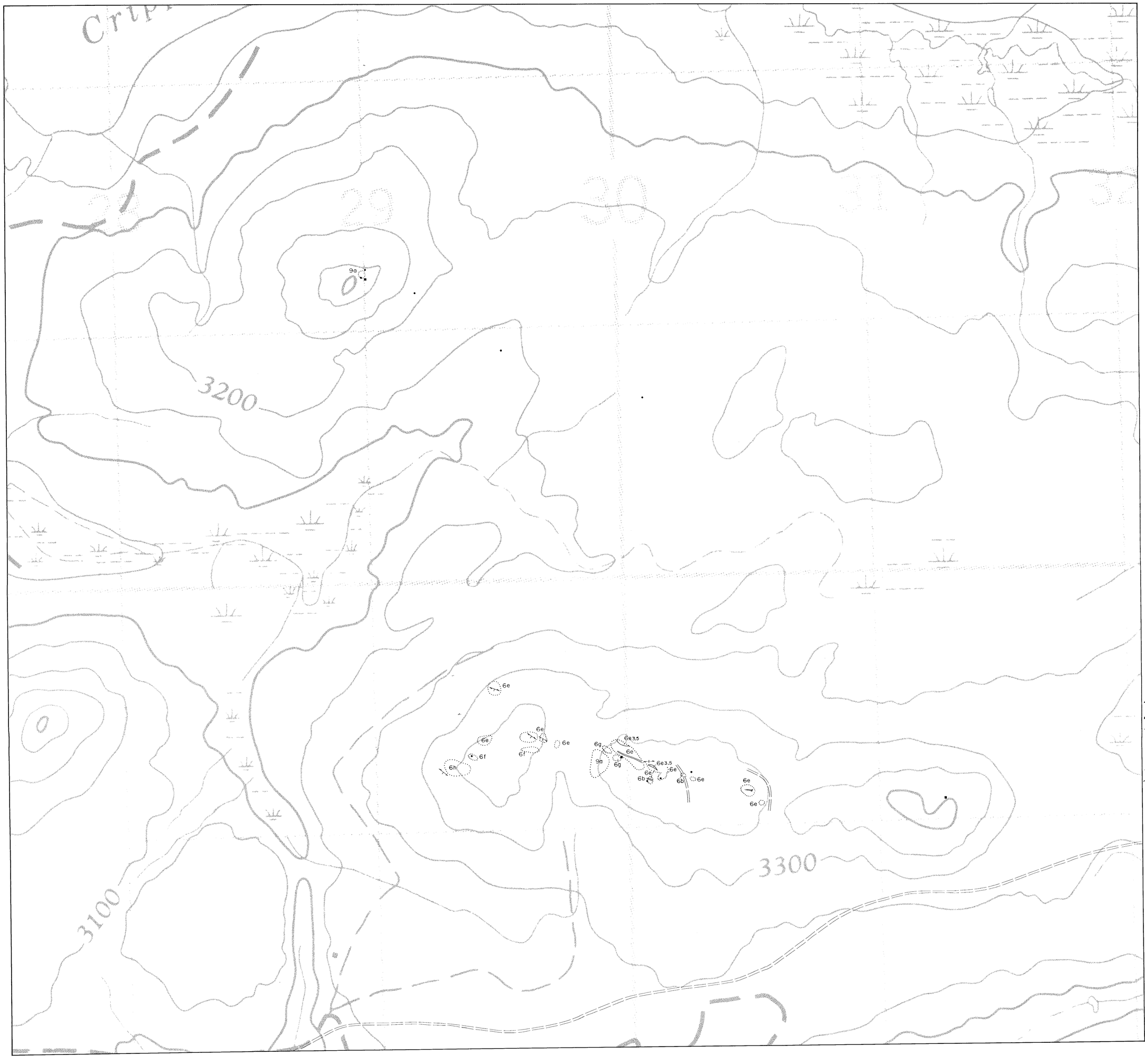


Scale
100 0 100 200 300 400
metres

## LEGEND

PLEISTOCENE AND RECENT

Glacial deposits: mainly sandy and pebbly tills

UPPER JURASSIC OR LOWER CRETACEOUS

9 OMINECA INTRUSIONS

- 9a Hornblende Diorite
- 9b Syenite

UPPER TRIASSIC AND LOWER JURASSIC

6 TAKLA GROUP
basaltic and andesitic flows, breccia, tuffs and epiclastic rocks; interbedded shale, greywacke and chert

- 6a Trachytic Feldspar Porphyry
- 6b Augite Porphyry Basalt
- 6c Hornblende Feldspar Porphyry
- 6d Chert and Tuff
- 6e Argillite, Chert
- 6f Shale
- 6g Volcanic Breccia
- 6h Crystal and Lapilli Tuff

Alteration indicated by numeric code

1 hornfels
2 bleaching
3 silicification
4 pyritic
5 carbonate
6 epidote

## SYMBOLS

- Soil, Rock sample location
- Limit of outcrop
- Limit of sub-outcrop
- Small outcrop
- py Pyrite or Pyrrhotite
- cpy Chalcopyrite
- gn Galena
- vn Vein
- Gossan
- Geological Boundary: defined, inferred, assumed
- Fault: defined, inferred, assumed
- Bedding: vertical, inclined
- Foliation: vertical, inclined
- Joints: vertical, inclined
- Dyke or Vein: vertical, inclined
- Road
- Break in Slope

GEOLOGICAL BRANCH
ASSESSMENT REPORT

16,379

| MAPPING BY | UNITED PACIFIC GOLD LIMITED<br>OMINECA M.D., B.C.<br>MAX CLAIM GROUP<br>SALMON LAKE ROAD<br>RECONNAISSANCE GEOLOGY<br>NORTHWEST GEOLOGICAL CONSULTING LTD. | | | |
|---|---|---|---|---|
| | SCALE | DATE | NTS | DWG Nº |
| | 1 : 5000 | Nov. 1987 | 93K/16 | 6a |

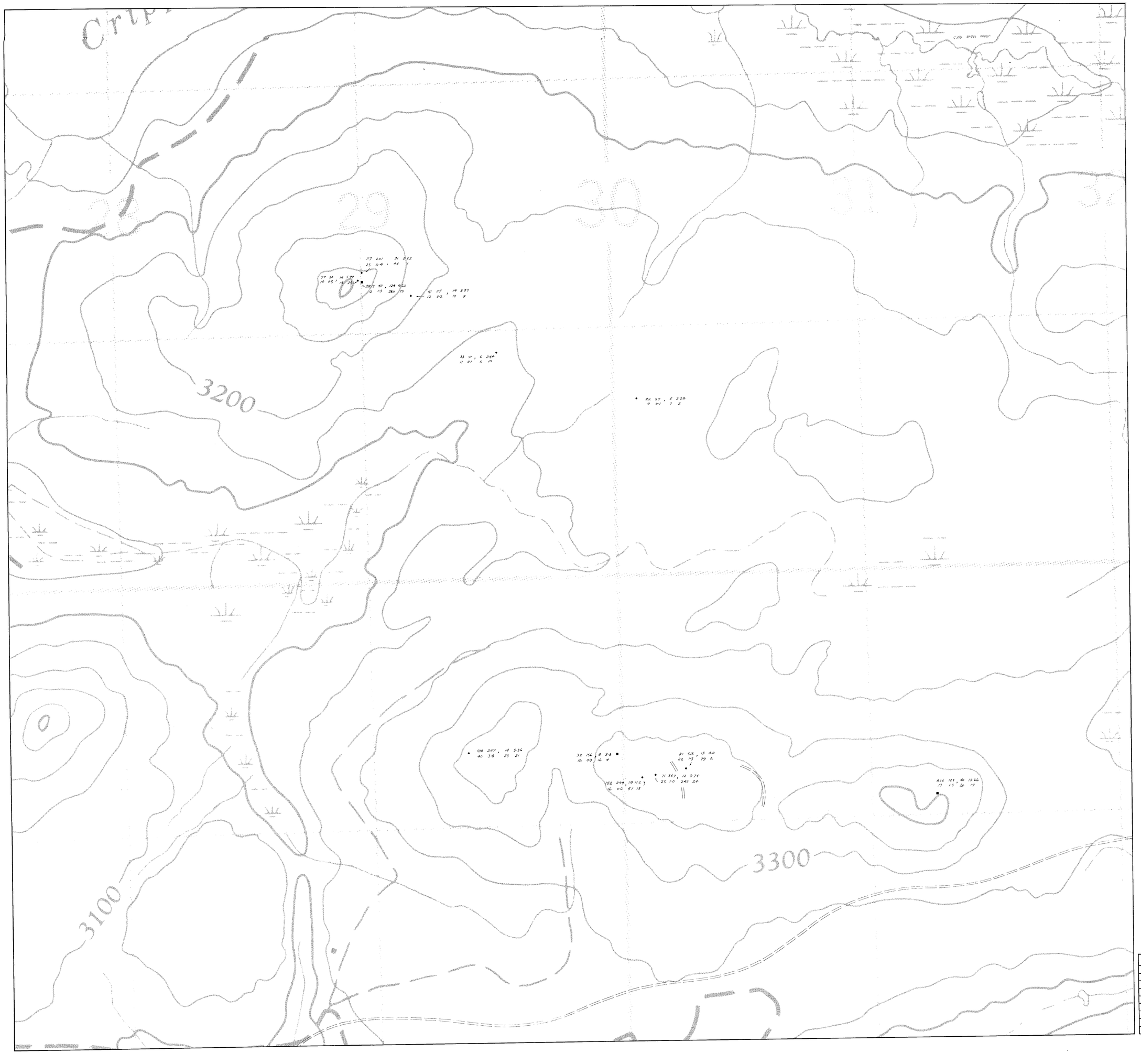


Scale
100 0 100 200 300 400
metres

Soil sample location and geochemical values:

81 513 1 15 4.0
22 13 1 79 6

Cu(ppm) Zn(ppm) Co(ppm) Fe(%)
Pb(ppm) Ag(ppm) As(ppm) Au(ppb)

GEOLOGICAL BRANCH
ASSESSMENT REPORT

16,379

| MAPPING BY | UNITED PACIFIC GOLD LIMITED<br>OMINECA M.D., B.C.<br>MAX CLAIM GROUP<br>SALMON LAKE ROAD<br>SOIL GEOCHEMISTRY - Cu, Pb, Zn, Ag Co, Fe, As, Au<br>NORTHWEST GEOLOGICAL CONSULTING LTD. | | | |
|---|---|---|---|---|
| | SCALE | DATE | NTS | DWG Nº |
| | 1:5000 | Nov. 1987 | 93K/16 | 6b |

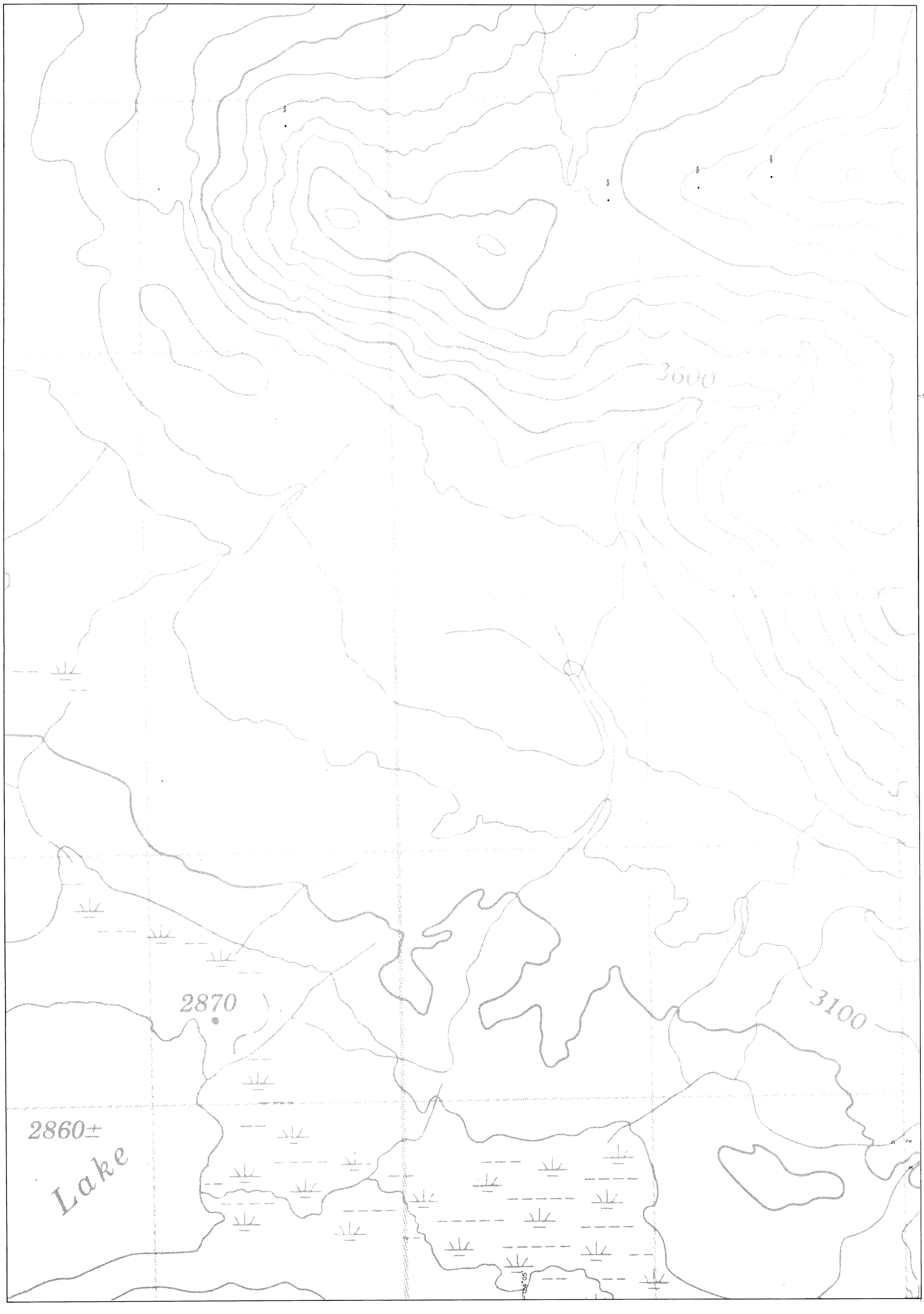


| MAPPING BY | UNITED PACIFIC GOLD LIMITED<br>OMINECA M.D., B.C.<br>MAX CLAIM GROUP<br>CRIPPLE LAKE WEST<br>SAMPLE LOCATION<br>NORTHWEST GEOLOGICAL CONSULTING LTD. | | | |
|---|---|---|---|---|
| | SCALE | DATE | NTS | DWG Nº |
| | 1: 5000 | Nov.1987 | 93K/16 | 7 |

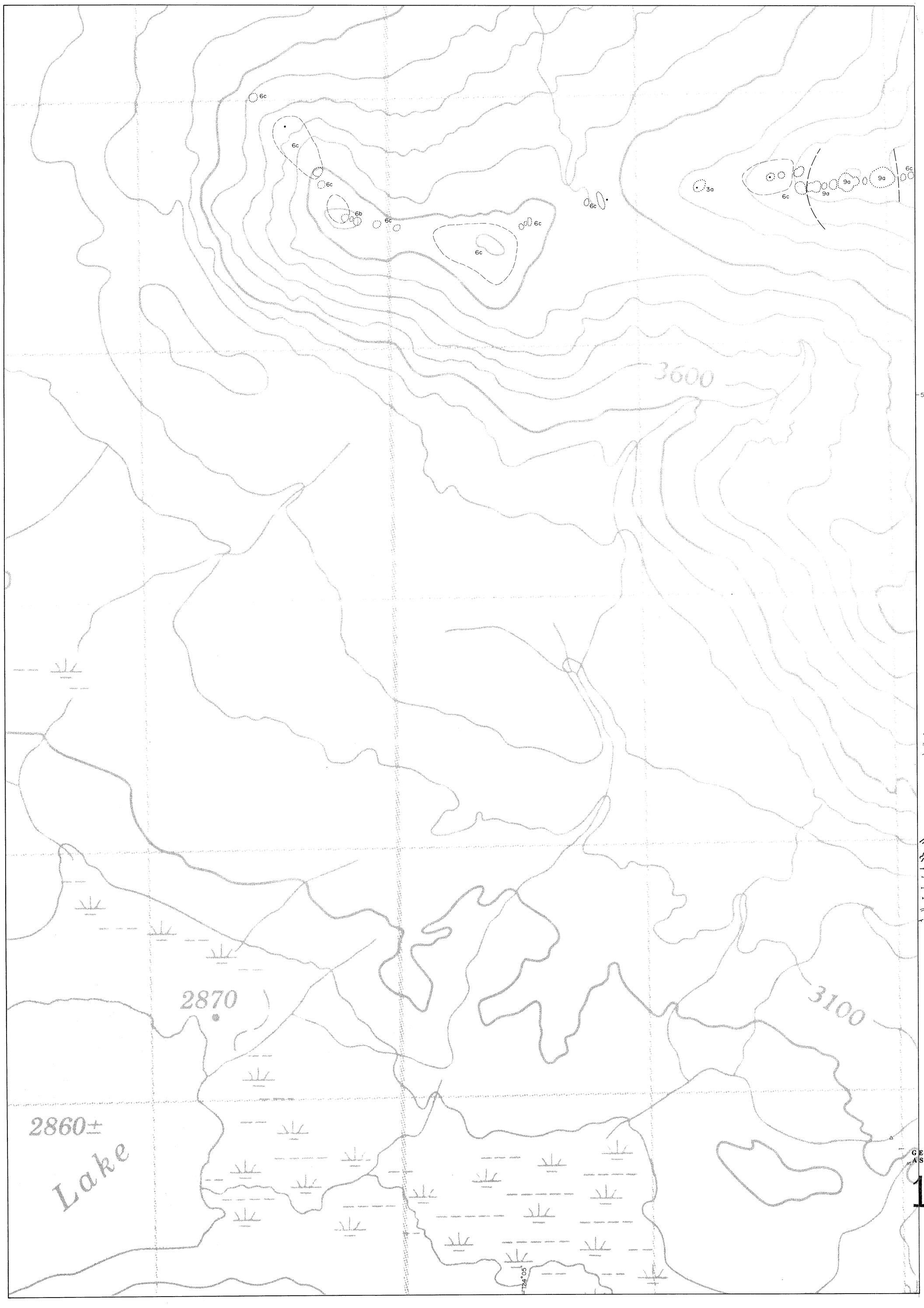


Scale
100 0 100 200 300 400
metres

## LEGEND

PLEISTOCENE AND RECENT

Glacial deposits: mainly sandy and pebbly tills

UPPER JURASSIC OR LOWER CRETACEOUS

9 OMINECA INTRUSIONS

- 9a Hornblende Diorite
- 9b Syenite

UPPER TRIASSIC AND LOWER JURASSIC

6 TAKLA GROUP
basaltic and andesitic flows, breccia, tuffs and epiclastic rocks; interbedded shale, greywacke and chert

- 6a Trachytic Feldspar Porphyry
- 6b Augite Porphyry Basalt
- 6c Hornblende Feldspar Porphyry
- 6d Chert and Tuff
- 6e Argillite, Chert
- 6f Shale
- 6g Volcanic Breccia
- 6h Crystal and Lapilli Tuff

Alteration indicated by numeric code

1 hornfels
2 bleaching
3 silicification
4 pyritic
5 carbonate
6 epidote

## SYMBOLS

- Soil, Rock sample location
- Limit of outcrop
- Limit of sub-outcrop
- Small outcrop
- py Pyrite or Pyrrhotite
- cpy Chalcopyrite
- gn Galena
- vn Vein
- Gossan
- Geological Boundary: defined, inferred, assumed
- Fault: defined, inferred, assumed
- Bedding: vertical, inclined
- Foliation: vertical, inclined
- Joints: vertical, inclined
- Dyke or Vein: vertical, inclined
- Road
- Break in Slope

GEOLOGICAL BRANCH
ASSESSMENT REPORT

16,379

| MAPPING BY | UNITED PACIFIC GOLD LIMITED<br>OMINECA M.D., B.C.<br>MAX CLAIM GROUP<br>CRIPPLE LAKE WEST<br>RECONNAISSANCE GEOLOGY<br>NORTHWEST GEOLOGICAL CONSULTING LTD. | | | |
|---|---|---|---|---|
| | SCALE | DATE | NTS | DWG Nº |
| | 1: 5000 | Nov. 1987 | 93K/16 | 7a |

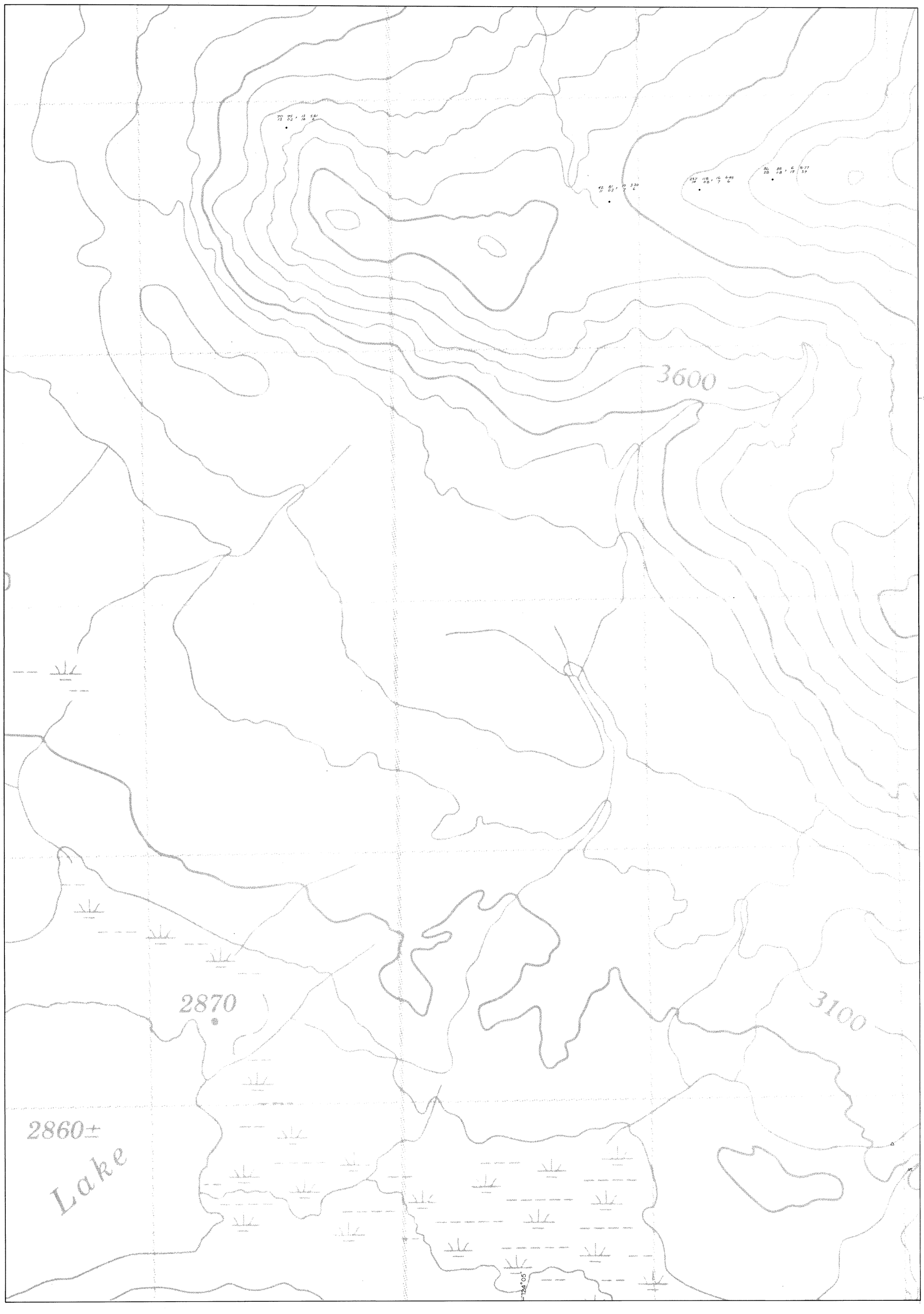


Scale
100 0 100 200 300 400
metres

Soil sample location and geochemical values:

81 513 16 4.0
22 13 7 79 6

Cu(ppm) Zn(ppm) Co(ppm) Fe(%)
Pb(ppm) Ag(ppm) As(ppm) Au(ppb)

GEOLOGICAL BRANCH
ASSESSMENT REPORT

16,379

| MAPPING BY | UNITED PACIFIC GOLD LIMITED<br>OMINECA M.D., B.C.<br>MAX CLAIM GROUP<br>CRIPPLE LAKE WEST<br>SOIL GEOCHEMISTRY - Cu, Pb, Zn, Ag Co, Fe, As, Au<br>NORTHWEST GEOLOGICAL CONSULTING LTD. | | | |
|---|---|---|---|---|
| | SCALE | DATE | NTS | DWG #9 |
| | 1:5000 | Nov. 1987 | 93K/16 | 7b |

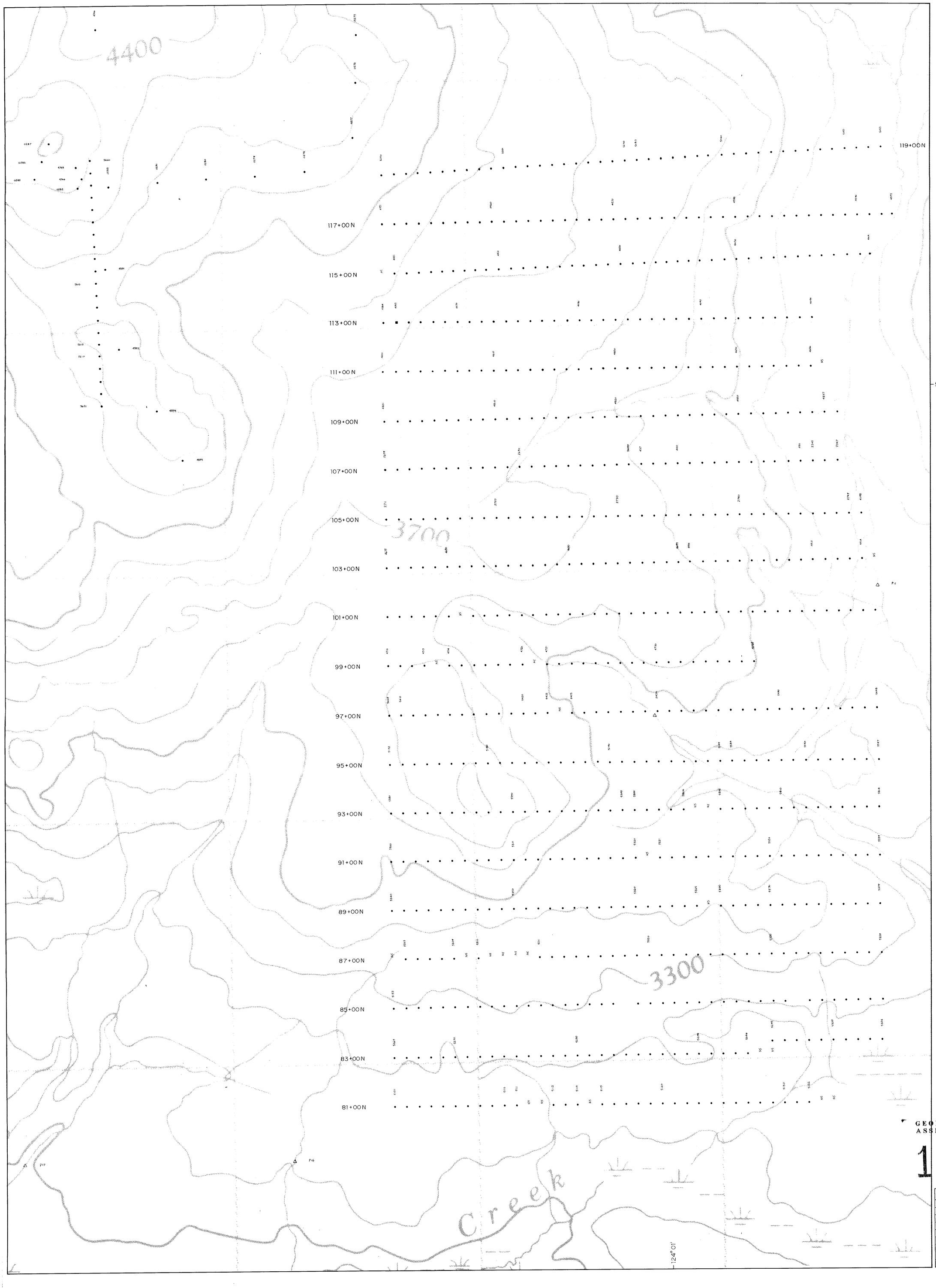


Scale
100 0 100 200 300 400
metres

• 5370 Soil sample location and number

GEOLOGICAL BRANCH
ASSESSMENT REPORT

16,379

| MAPPING BY | UNITED PACIFIC GOLD LIMITED<br>OMINECA M.D., B.C.<br>MAX CLAIM GROUP<br>CRIPPLE LAKE EAST<br>NORTHWEST GEOLOGICAL CONSULTING LTD. | | | |
|---|---|---|---|---|
| | SCALE | DATE | NTS | DWG Nº |
| | 1 5000 | Nov.1987 | 93K/16 | 8 |

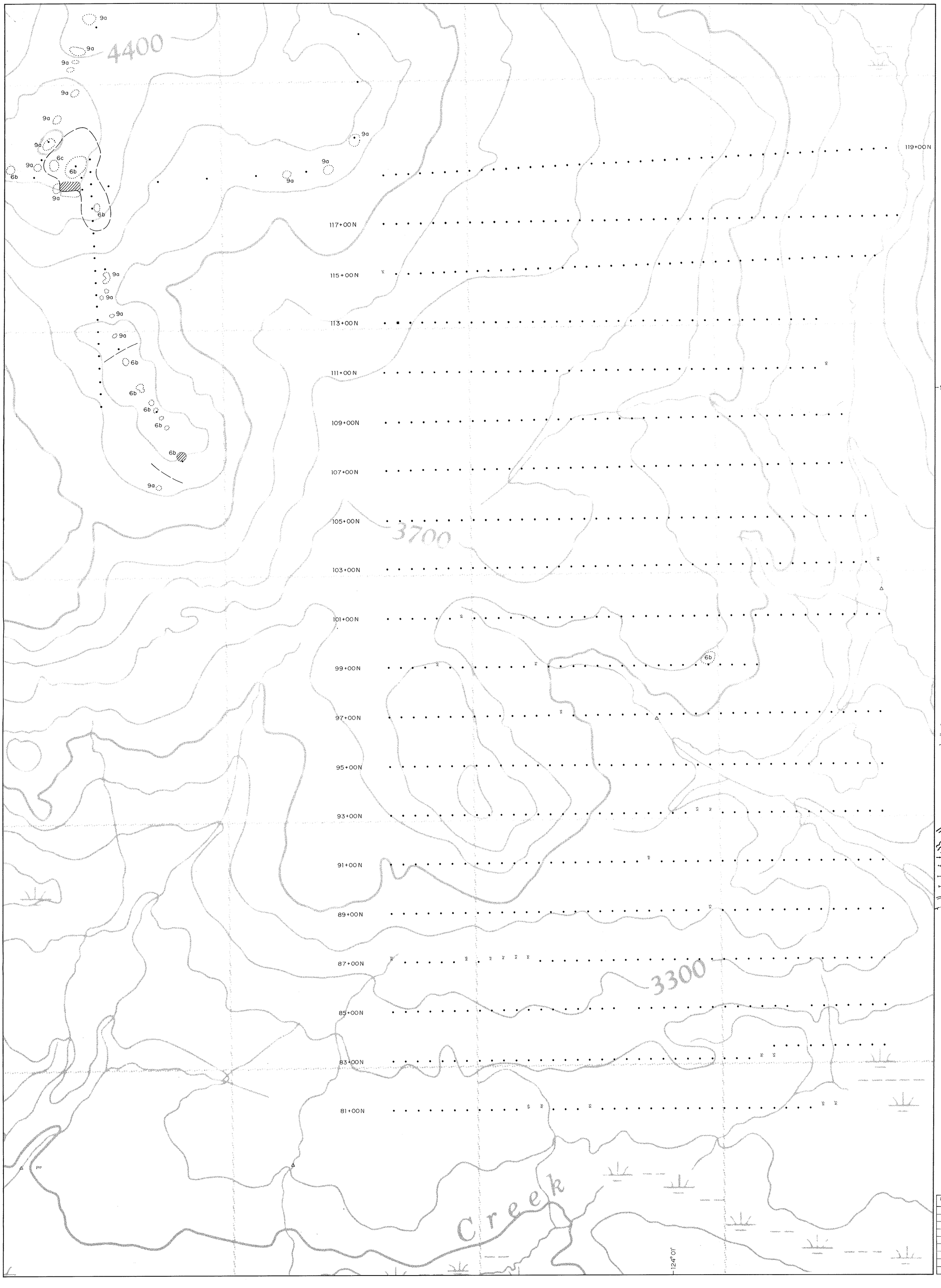


Scale
100 0 100 200 300 400
metres

## LEGEND

PLEISTOCENE AND RECENT

Glacial deposits: mainly sandy and pebbly tills

UPPER JURASSIC OR LOWER CRETACEOUS

9 OMINECA INTRUSIONS

9a Hornblende Diorite

9b Syenite

UPPER TRIASSIC AND LOWER JURASSIC

6 TAKLA GROUP
basaltic and andesitic flows, breccia, tuffs and epiclastic rocks; interbedded shale, greywacke and chert

6a Trachytic Feldspar Porphyry

6b Augite Porphyry Basalt

6c Hornblende Feldspar Porphyry

6d Chert and Tuff

6e Argillite, Chert

6f Shale

6g Volcanic Breccia

6h Crystal and Lapilli Tuff

Alteration indicated by numeric code

1 hornfels
2 bleaching
3 silicification
4 pyritic
5 carbonate
6 epidote

## SYMBOLS

Soil, Rock sample location

Limit of outcrop

Limit of sub-outcrop

Small outcrop

py Pyrite or Pyrrhotite

cpy Chalcopyrite

gn Galena

vn Vein

Gossan

Geological Boundary: defined, inferred, assumed

Fault: defined, inferred, assumed

Bedding: vertical, inclined

Foliation: vertical, inclined

Joints: vertical, inclined

Dyke or Vein: vertical, inclined

Road

Break in Slope

GEOLOGICAL BRANCH
ASSESSMENT REPORT

16,379

| MAPPING BY | UNITED PACIFIC GOLD LIMITED<br>OMINECA M.D., B.C.<br>MAX CLAIM GROUP<br>CRIPPLE LAKE EAST<br>RECONNAISSANCE GEOLOGY<br>NORTHWEST GEOLOGICAL CONSULTING LTD. | | | |
|---|---|---|---|---|
| | SCALE | DATE | NTS | DWG Nº |
| | 1:5000 | Nov. 1987 | 93K/16 | 8a |




Scale
100 0 100 200 300 400
metres

Soil sample location and geochemical values :

237 • 118 / 14 • 0.8 — Cu Zn / Pb Ag } ppm

27 • 0.3 — Zn Ag / Cu Pb } ppm

GEOLOGICAL BRANCH
ASSESSMENT REPORT

16,379

| MAPPING BY | UNITED PACIFIC GOLD LIMITED<br>OMINECA M.D., B.C.<br>MAX CLAIM GROUP<br>CRIPPLE LAKE EAST<br>SOIL GEOCHEMISTRY - Cu, Pb, Zn, Ag<br>NORTHWEST GEOLOGICAL CONSULTING LTD. | | | |
|---|---|---|---|---|
| | SCALE | DATE | NTS | DWG Nº |
| | 1 : 5000 | Nov. 1987 | 93K/16 | 8b |

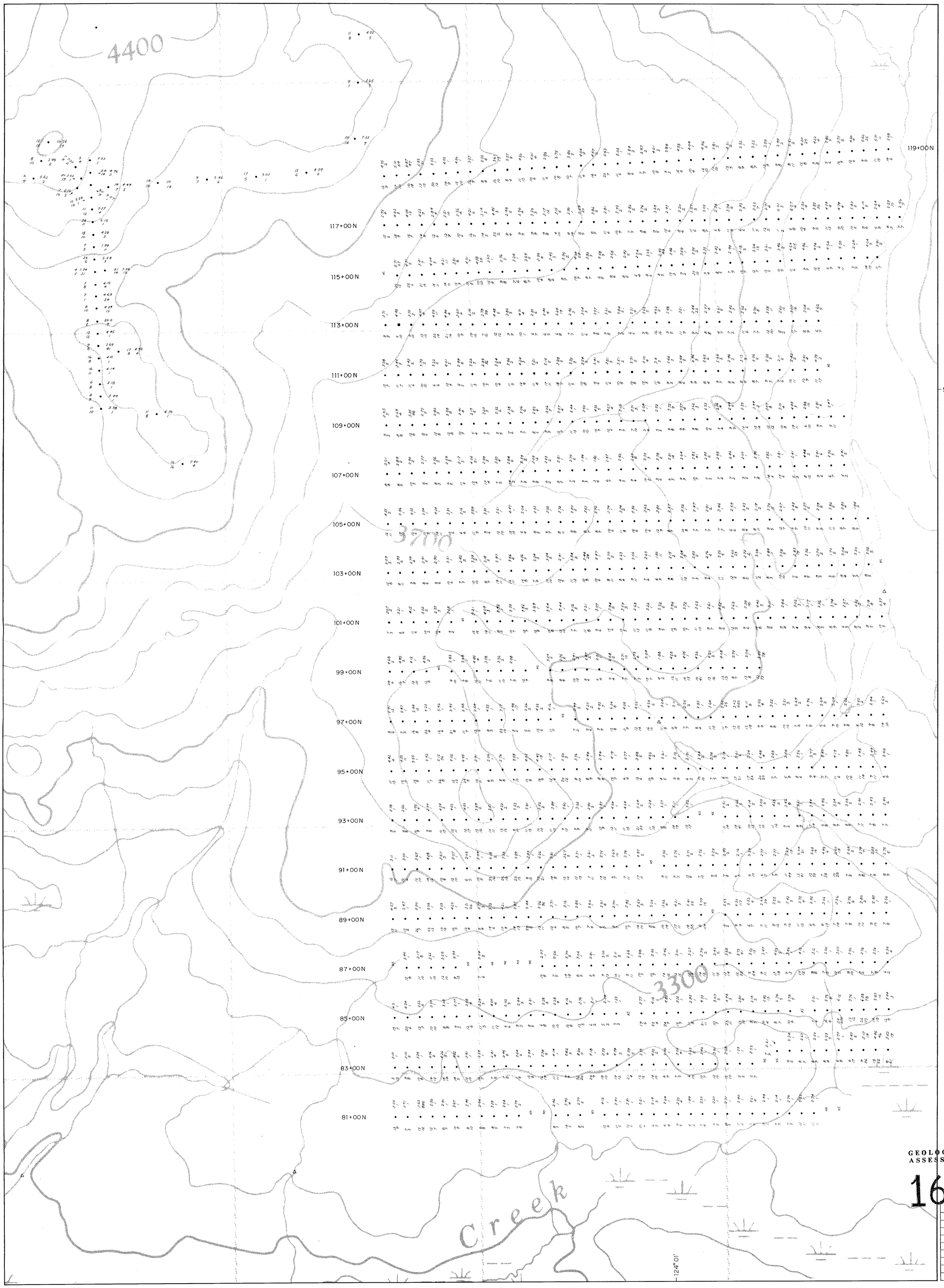


GEOLOGICAL BRANCH
ASSESSMENT REPORT

16,379

| MAPPING BY | UNITED PACIFIC GOLD LIMITED<br>OMINECA M.D., B.C.<br>MAX CLAIM GROUP<br>CRIPPLE LAKE EAST<br>SOIL GEOCHEMISTRY - Co, Fe, As, Au<br>NORTHWEST GEOLOGICAL CONSULTING LTD. | | | |
|---|---|---|---|---|
| | SCALE | DATE | NTS | DWG Nº |
| | 1 : 5000 | Nov. 1987 | 93K/16 | 8c |

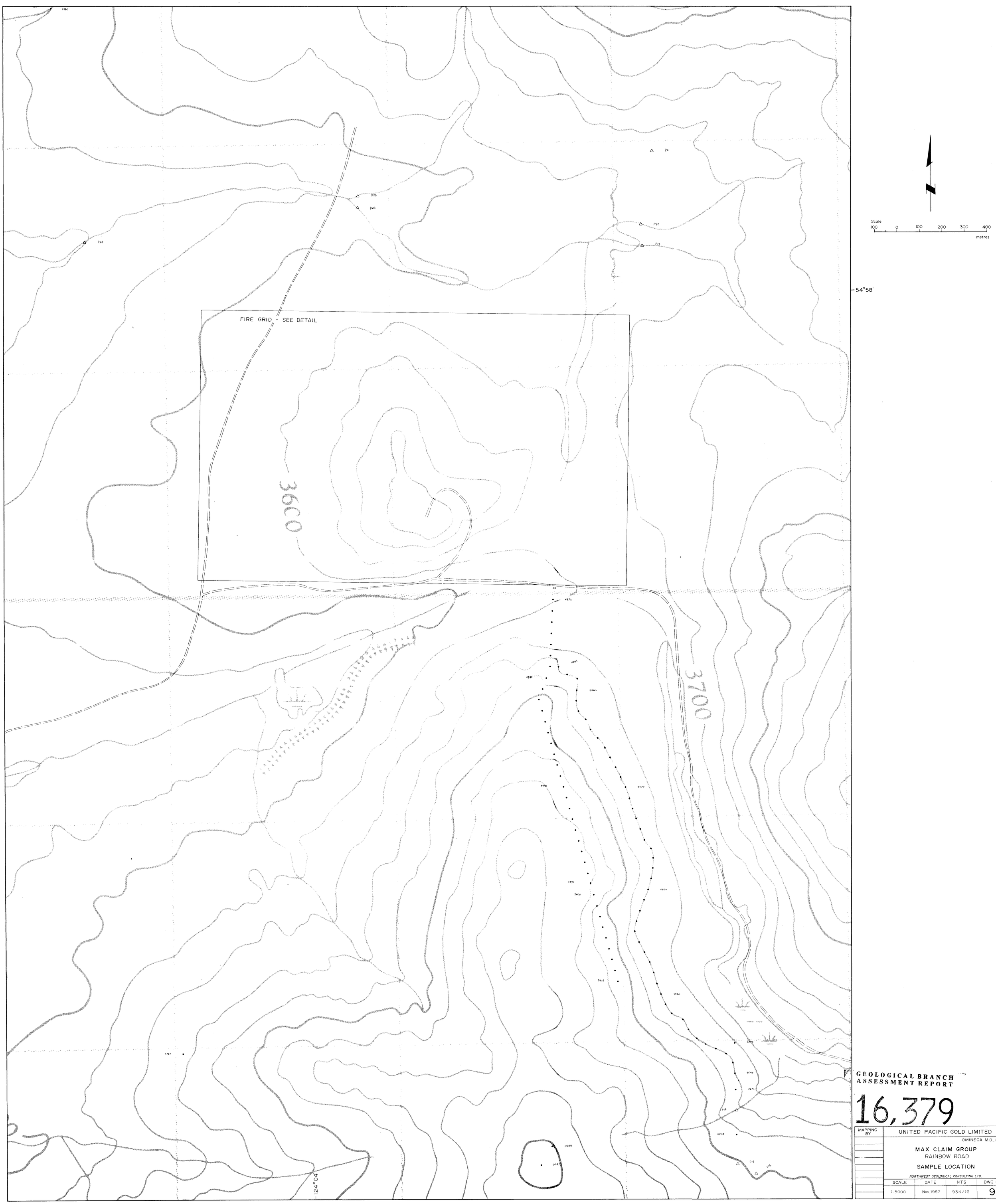


GEOLOGICAL BRANCH
ASSESSMENT REPORT

16,379

| MAPPING BY | UNITED PACIFIC GOLD LIMITED<br>OMINECA M.D., B.C.<br>MAX CLAIM GROUP<br>RAINBOW ROAD<br>SAMPLE LOCATION<br>NORTHWEST GEOLOGICAL CONSULTING LTD. | | | |
|---|---|---|---|---|
| | SCALE | DATE | NTS | DWG No |
| | 1:5000 | Nov. 1987 | 93K/16 | 9 |

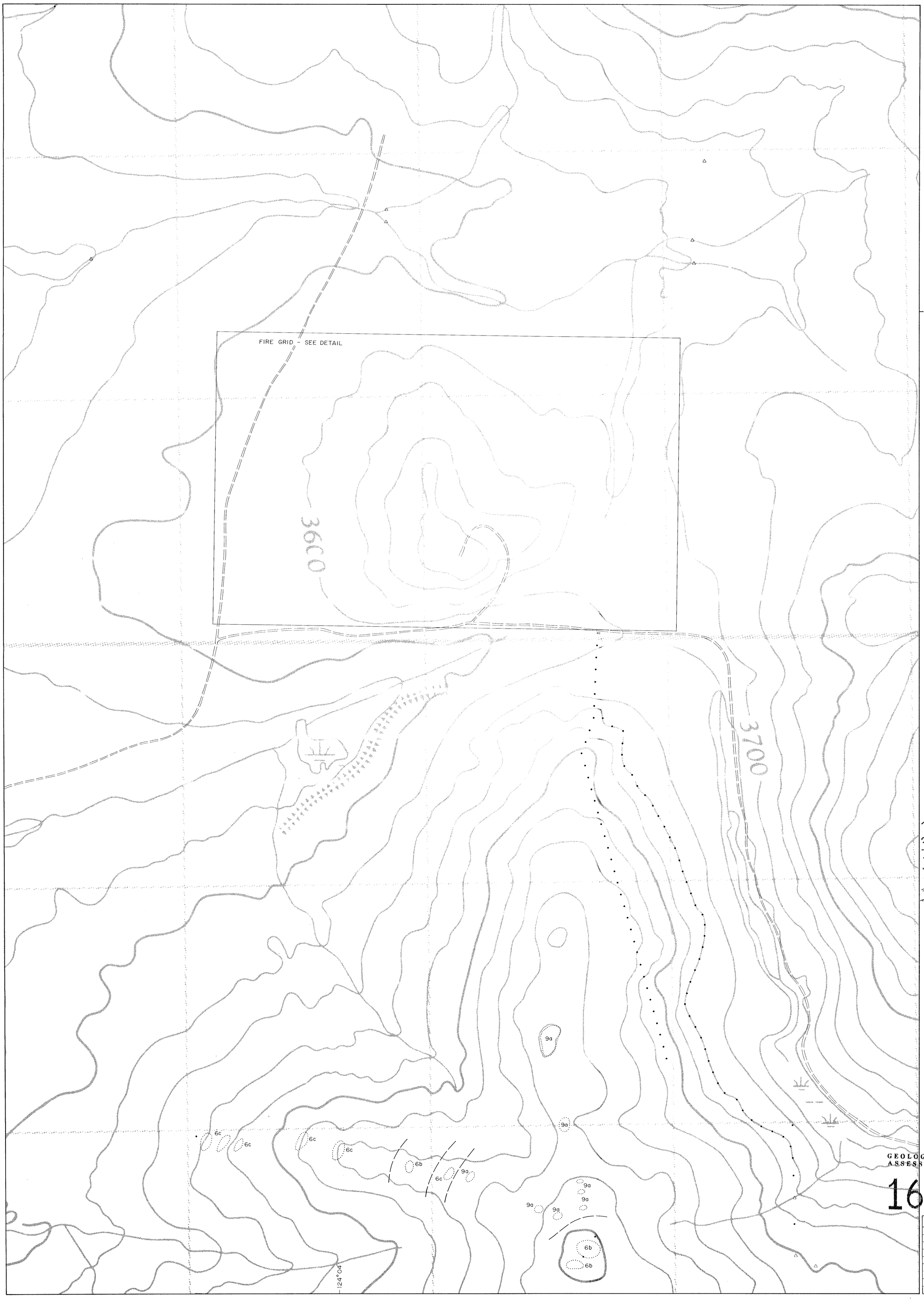


Scale
100 0 100 200 300 400
metres

## LEGEND

PLEISTOCENE AND RECENT

Glacial deposits: mainly sandy and pebbly tills

UPPER JURASSIC OR LOWER CRETACEOUS

9 OMINECA INTRUSIONS

9a Hornblende Diorite

9b Syenite

UPPER TRIASSIC AND LOWER JURASSIC

6 TAKLA GROUP
basaltic and andesitic flows, breccia, tuffs and epiclastic rocks; interbedded shale, greywacke and chert

6a Trachytic Feldspar Porphyry

6b Augite Porphyry Basalt

6c Hornblende Feldspar Porphyry

6d Chert and Tuff

6e Argillite, Chert

6f Shale

6g Volcanic Breccia

6h Crystal and Lapilli Tuff

Alteration indicated by numeric code

1 hornfels
2 bleaching
3 silicification
4 pyritic
5 carbonate
6 epidote

## SYMBOLS

Soil, Rock sample location

Limit of outcrop

Limit of sub-outcrop

Small outcrop

py Pyrite or Pyrrhotite

cpy Chalcopyrite

gn Galena

vn Vein

Gossan

Geological Boundary: defined, inferred, assumed

Fault: defined, inferred, assumed

Bedding: vertical, inclined

Foliation: vertical, inclined

Joints: vertical, inclined

Dyke or Vein: vertical, inclined

Road

Break in Slope

GEOLOGICAL BRANCH
ASSESSMENT REPORT

16,379

| MAPPING BY | UNITED PACIFIC GOLD LIMITED<br>OMINECA M.D., B.C.<br>MAX CLAIM GROUP<br>RAINBOW ROAD<br>RECONNAISSANCE GEOLOGY<br>NORTHWEST GEOLOGICAL CONSULTING LTD. | | | |
|---|---|---|---|---|
| | SCALE | DATE | NTS | DWG Nº |
| | 1:5000 | Nov 1987 | 93K/16 | 9a |

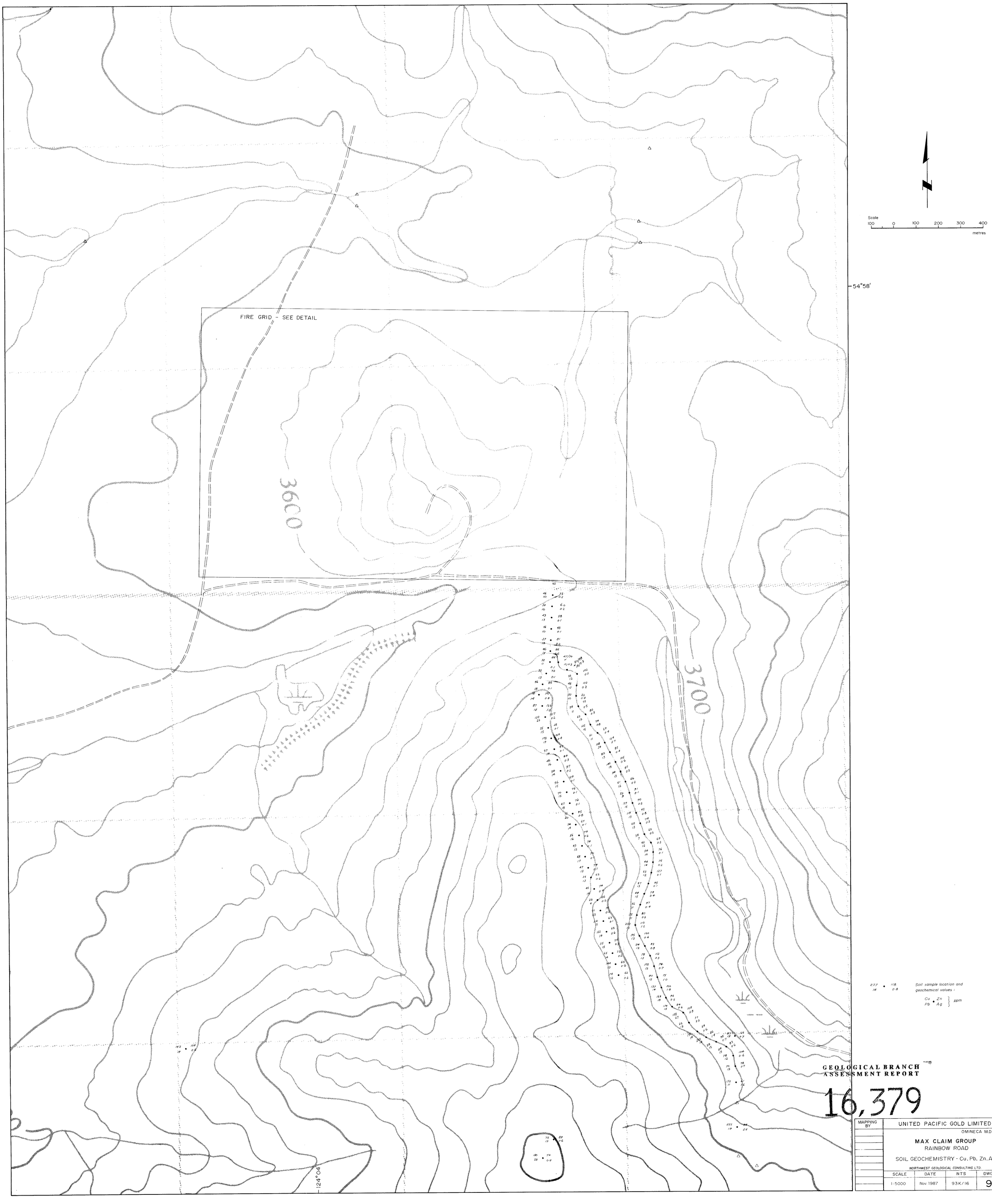


GEOLOGICAL BRANCH
ASSESSMENT REPORT

16,379

| MAPPING BY | UNITED PACIFIC GOLD LIMITED<br>OMINECA M.D., B.C.<br>MAX CLAIM GROUP<br>RAINBOW ROAD<br>SOIL GEOCHEMISTRY - Cu, Pb, Zn, Ag<br>NORTHWEST GEOLOGICAL CONSULTING LTD. | | | |
|---|---|---|---|---|
| | SCALE | DATE | NTS | DWG Nº |
| | 1:5000 | Nov. 1987 | 93K/16 | 9b |

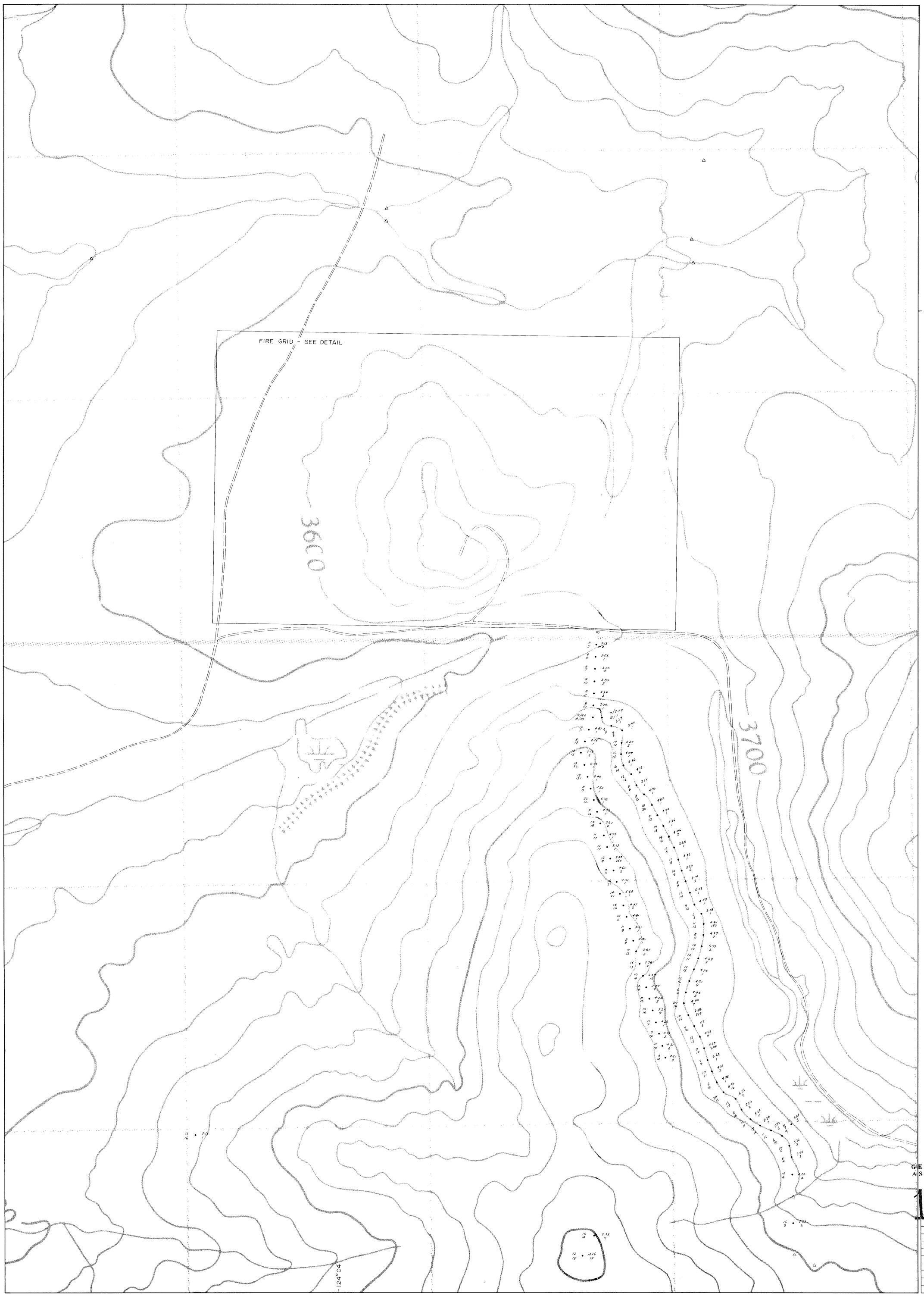


Scale
100 0 100 200 300 400
metres

6 • 8.77
19 39

Soil sample location and geochemical values:

Co (ppm), Fe (%)
As (ppm), Au (ppb)

GEOLOGICAL BRANCH
ASSESSMENT REPORT

16,379

| MAPPING BY | UNITED PACIFIC GOLD LIMITED<br>OMINECA M.D., B.C.<br>MAX CLAIM GROUP<br>RAINBOW ROAD<br>SOIL GEOCHEMISTRY - Co, Fe, As, Au<br>NORTHWEST GEOLOGICAL CONSULTING LTD. | | | |
|---|---|---|---|---|
| | SCALE | DATE | NTS | DWG No |
| | 1:5000 | Nov. 1987 | 93K/16 | 9c |

Scale
100 0 100 200 300 400
metres

• 4846 Soil sample location and number

GEOLOGICAL BRANCH
ASSESSMENT REPORT

16,379

| MAPPING BY | UNITED PACIFIC GOLD LIMITED<br>OMINECA M.D., B.C.<br>**MAX CLAIM GROUP**<br>RAINBOW ROAD WEST<br>SAMPLE LOCATION<br>*NORTHWEST GEOLOGICAL CONSULTING LTD.* | | | |
|---|---|---|---|---|
| | SCALE | DATE | NTS | DWG № |
| | 1:5000 | Nov 1987 | 93K/16 | 10 |

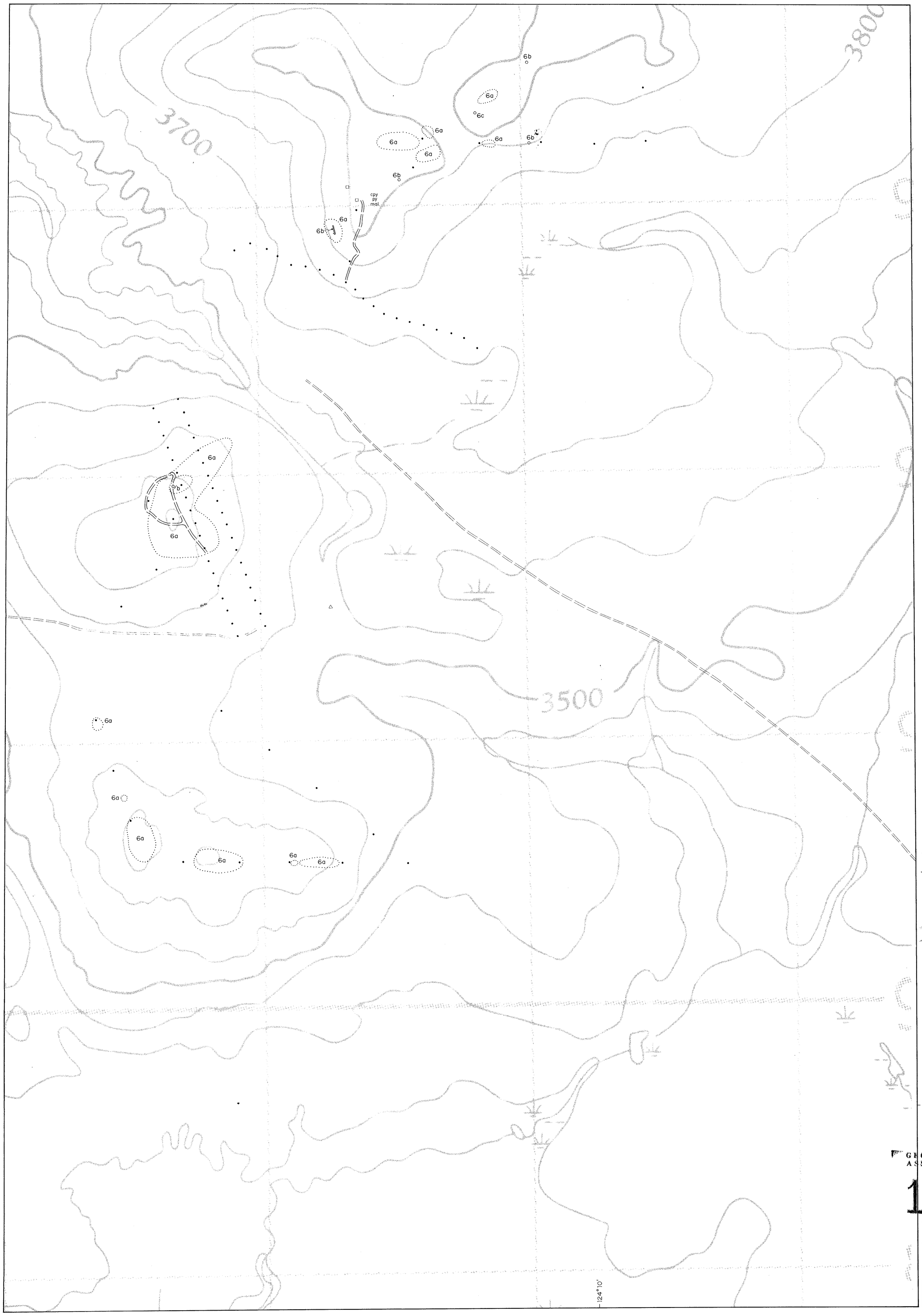


Scale
100 0 100 200 300 400
metres

## LEGEND

PLEISTOCENE AND RECENT

Glacial deposits: mainly sandy and pebbly tills

UPPER JURASSIC OR LOWER CRETACEOUS

9 OMINECA INTRUSIONS

- 9a Hornblende Diorite
- 9b Syenite

UPPER TRIASSIC AND LOWER JURASSIC

6 TAKLA GROUP
basaltic and andesitic flows, breccia, tuffs and epiclastic rocks; interbedded shale, greywacke and chert

- 6a Trachytic Feldspar Porphyry
- 6b Augite Porphyry Basalt
- 6c Hornblende Feldspar Porphyry
- 6d Chert and Tuff
- 6e Argillite, Chert
- 6f Shale
- 6g Volcanic Breccia
- 6h Crystal and Lapilli Tuff

Alteration indicated by numeric code

1 hornfels
2 bleaching
3 silicification
4 pyritic
5 carbonate
6 epidote

## SYMBOLS

- Soil, Rock sample location
- Limit of outcrop
- Limit of sub-outcrop
- Small outcrop
- py Pyrite or Pyrrhotite
- cpy Chalcopyrite
- gn Galena
- vn Vein
- Gossan
- Geological Boundary: defined, inferred, assumed
- Fault: defined, inferred, assumed
- Bedding: vertical, inclined
- Foliation: vertical, inclined
- Joints: vertical, inclined
- Dyke or Vein: vertical, inclined
- Road
- Break in Slope

GEOLOGICAL BRANCH
ASSESSMENT REPORT

16,379

| MAPPING BY | UNITED PACIFIC GOLD LIMITED<br>OMINECA M.D., B.C.<br>MAX CLAIM GROUP<br>RAINBOW ROAD WEST<br>RECONNAISSANCE GEOLOGY<br>NORTHWEST GEOLOGICAL CONSULTING LTD. | | | |
|---|---|---|---|---|
| | SCALE | DATE | NTS | DWG Nº |
| | 1:5000 | Nov. 1987 | 93K/16 | 10a |

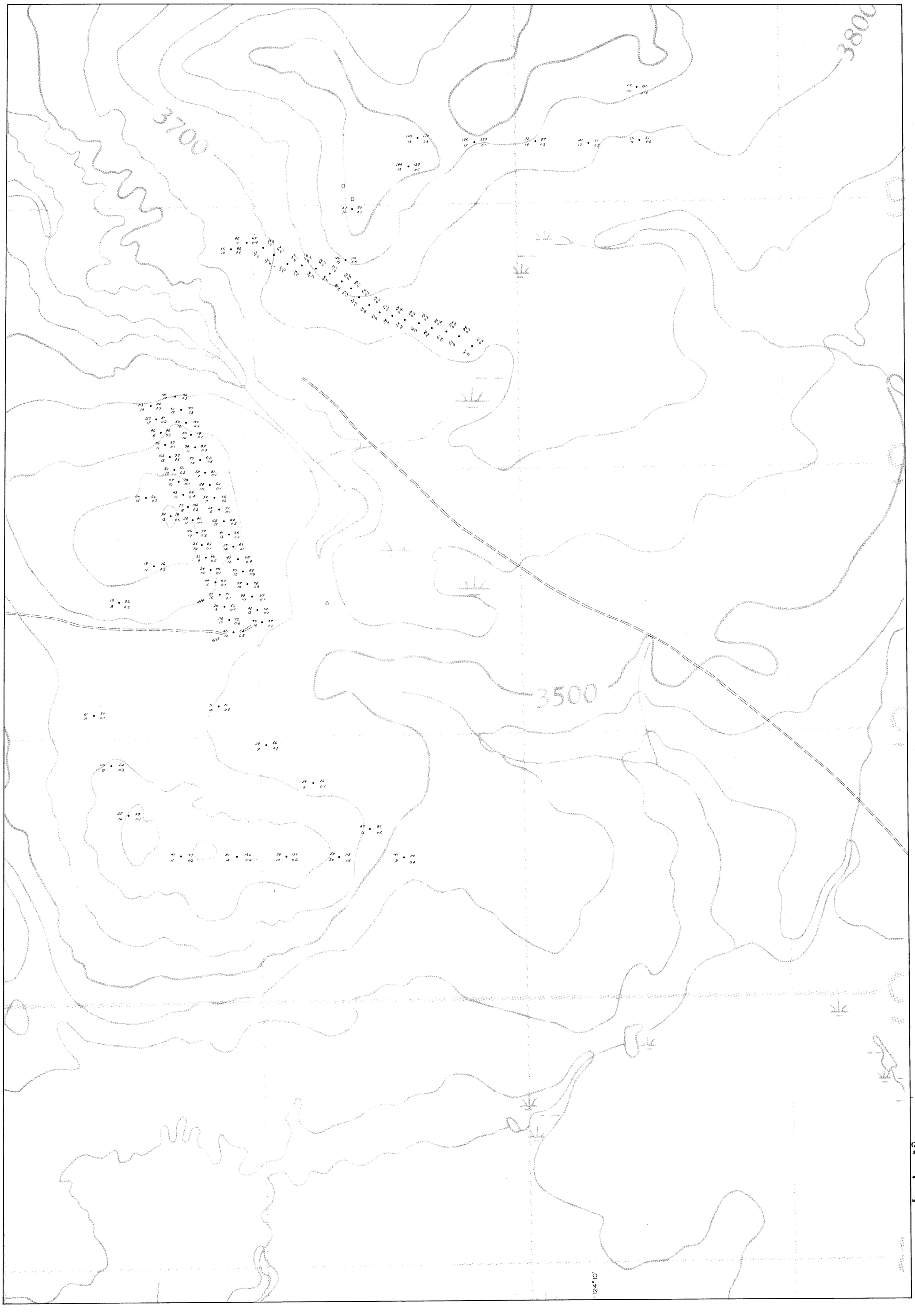


Scale
100 0 100 200 300 400
metres

237 • 118
14 • 0.8

Soil sample location and geochemical values :

Cu • Zn
Pb • Ag } ppm

GEOLOGICAL BRANCH
ASSESSMENT REPORT

16,379

| MAPPING BY | UNITED PACIFIC GOLD LIMITED<br>OMINECA M.D., B.C.<br>**MAX CLAIM GROUP**<br>RAINBOW ROAD WEST<br>SOIL GEOCHEMISTRY - Cu, Pb, Zn, Ag<br>*NORTHWEST GEOLOGICAL CONSULTING LTD.* | | | |
|---|---|---|---|---|
| | SCALE | DATE | NTS | DWG Nº |
| | 1:5000 | Nov 1987 | 93K/16 | 10b |

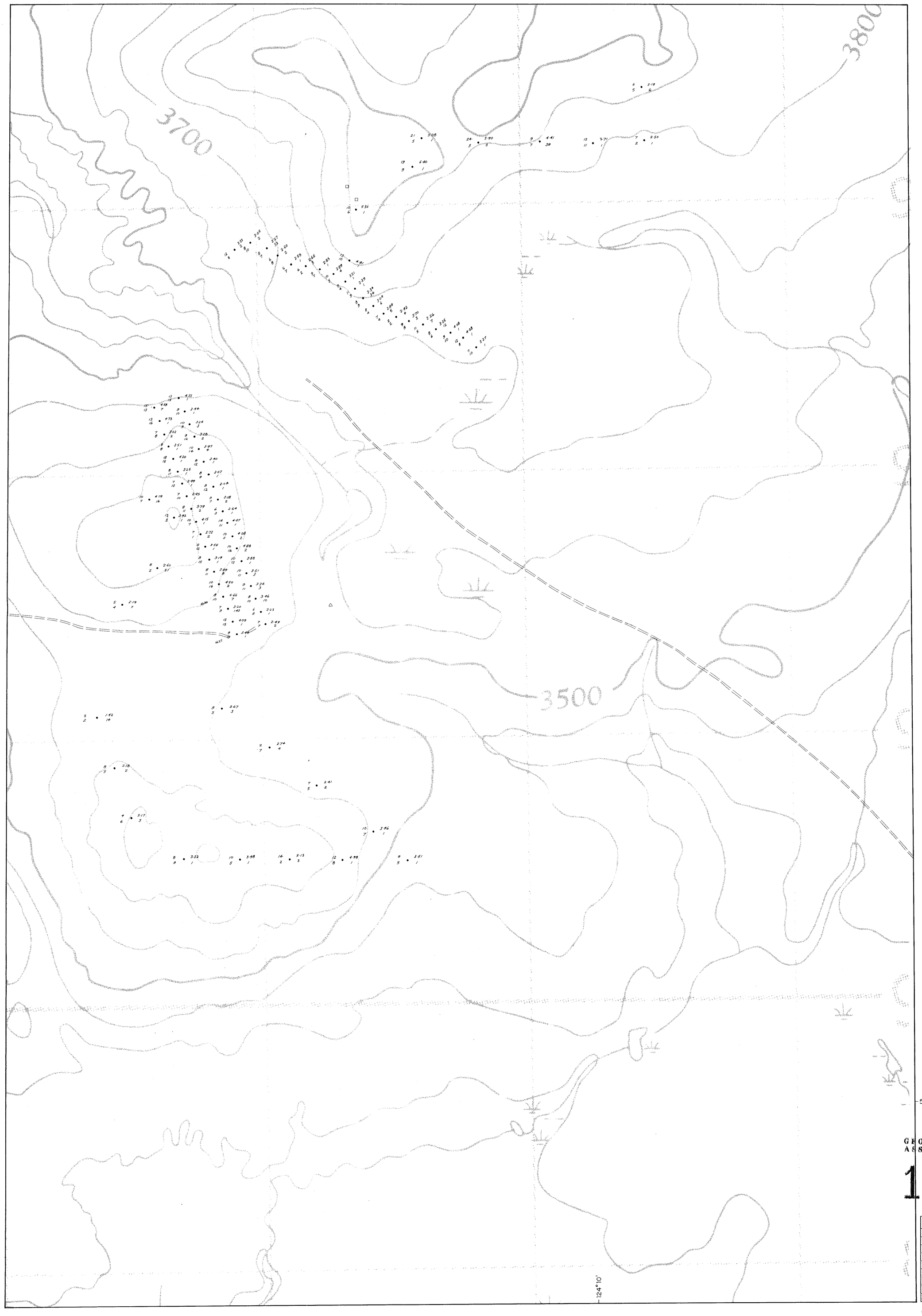


Scale
100 0 100 200 300 400
metres

6 • 8·77
19 39

Soil sample location and geochemical values:

Co (ppm), Fe (%)
As (ppm) • Au (ppb)

GEOLOGICAL BRANCH
ASSESSMENT REPORT

16,379

| MAPPING BY | UNITED PACIFIC GOLD LIMITED<br>OMINECA M.D., B.C.<br>**MAX CLAIM GROUP**<br>RAINBOW ROAD WEST<br>SOIL GEOCHEMISTRY - Co, Fe, As, Au<br>*NORTHWEST GEOLOGICAL CONSULTING LTD.* | | | |
|---|---|---|---|---|
| | SCALE | DATE | NTS | DWG Nº |
| | 1:5000 | Nov. 1987 | 93K/16 | 10c |

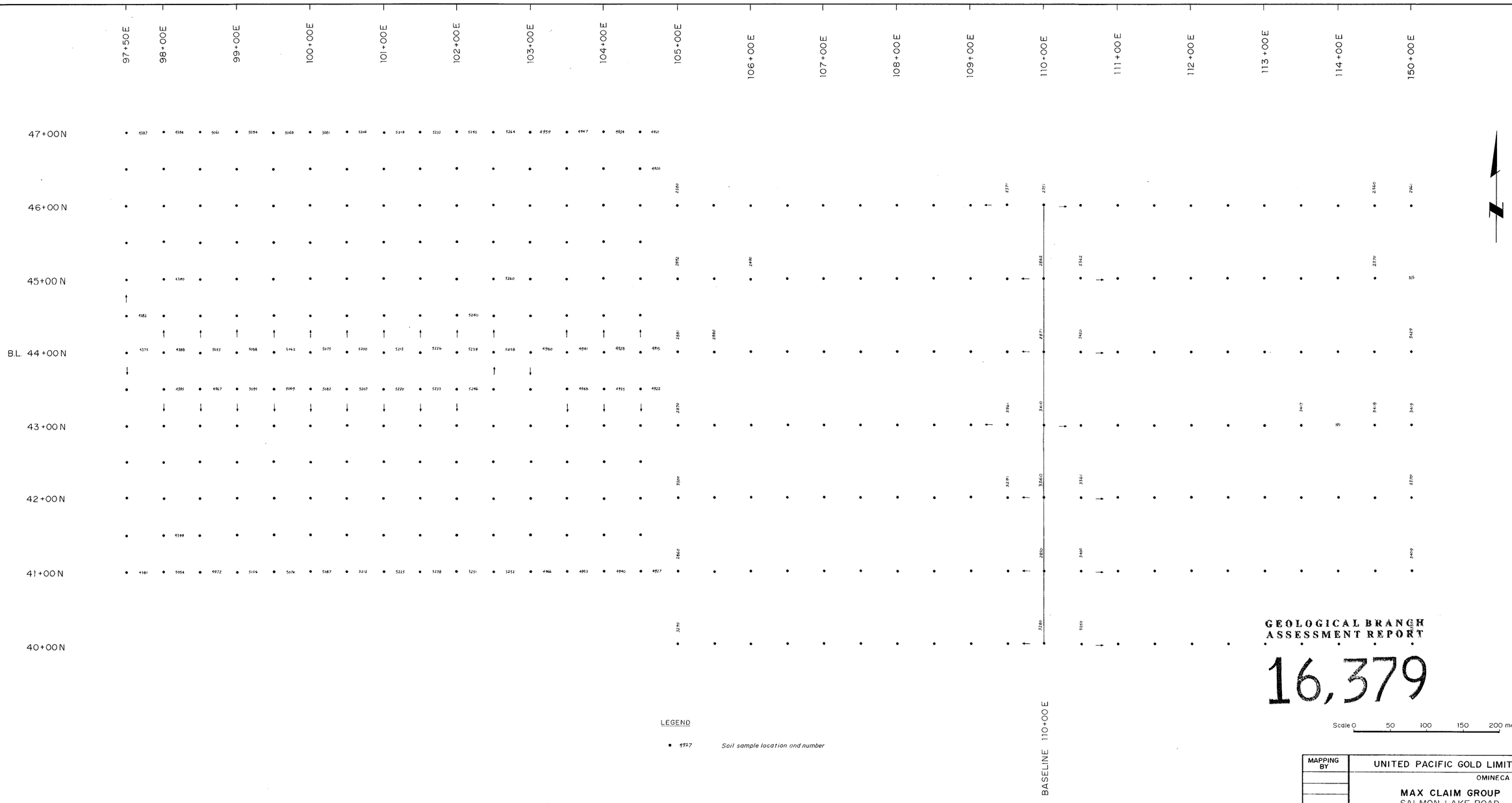


GEOLOGICAL BRANCH
ASSESSMENT REPORT

16,379

| MAPPING BY | UNITED PACIFIC GOLD LIMITED<br>OMINECA M.D., B.C.<br>**MAX CLAIM GROUP**<br>SALMON LAKE ROAD<br>LYNX GRID<br>SAMPLE LOCATION<br>*NORTHWEST GEOLOGICAL CONSULTING LTD.* | | | |
|---|---|---|---|---|
| | SCALE | DATE | NTS | DWG Nº |
| | 1: 2500 | Nov. 1987 | 93K/16 | 11 |

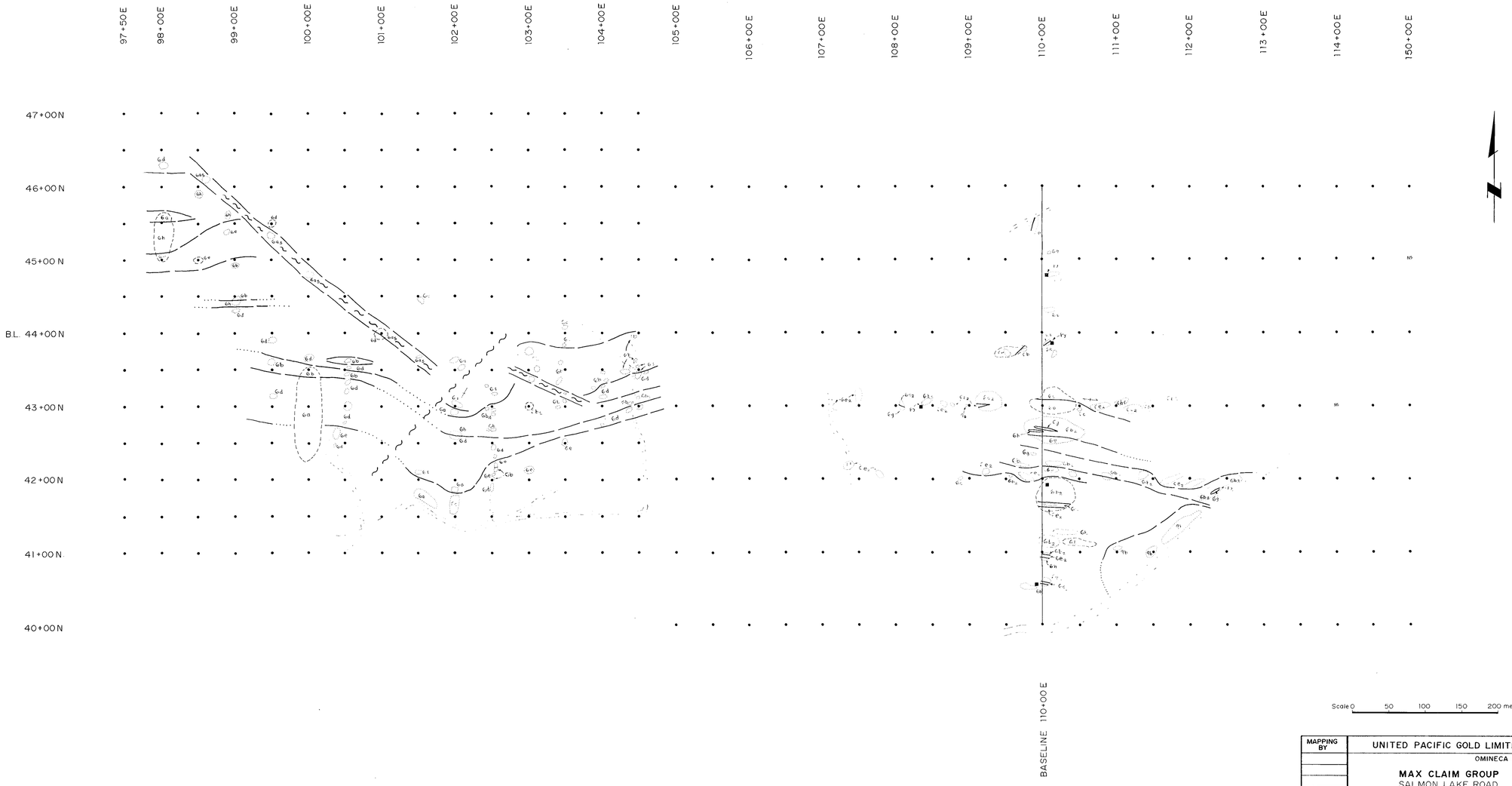


## LEGEND

PLEISTOCENE AND RECENT

Glacial deposits: mainly sandy and pebbly tills

UPPER JURASSIC OR LOWER CRETACEOUS

9 OMINECA INTRUSIONS

- 9a Hornblende Diorite
- 9b Syenite

UPPER TRIASSIC AND LOWER JURASSIC

6 TAKLA GROUP
argillite, greywacke, chert, shale interbedded with basaltic volcanic flows, breccias, cherts and tuffs

- 6a undifferentiated Argillite, Chert, Greywacke, Shale and Mudstone
- 6b Augite Porphyry Basalt
- 6c Hornblende Feldspar Porphyry
- 6d Chert and Tuff
- 6e Argillite, Chert
- 6f Shale, Mudstone
- 6g Volcanic Breccia
- 6h Breccia and Tuff

Alteration indicated by numeric code

1 hornfels
2 bleaching
3 silicification
4 pyritic
5 ankerite and quartz
6 epidote

## SYMBOLS

- Soil, Rock sample location
- Limit of outcrop
- Limit of sub-outcrop
- Small outcrop
- py Pyrite or Pyrrhotite
- Gossan
- Geological Boundary: defined, inferred, assumed
- Fault: defined, inferred, assumed
- Bedding: vertical, inclined
- Foliation: vertical, inclined
- Joints: vertical, inclined
- Dyke or Vein: vertical, inclined
- Road
- Break in Slope

Scale 0 50 100 150 200 metres

| MAPPING BY | UNITED PACIFIC GOLD LIMITED<br>OMINECA M.D., B.C.<br>**MAX CLAIM GROUP**<br>SALMON LAKE ROAD<br>LYNX GRID<br>GEOLOGY<br>*NORTHWEST GEOLOGICAL CONSULTING LTD.* | | | |
|---|---|---|---|---|
| | SCALE | DATE | NTS | DWG № |
| | 1:2500 | Nov. 87 | 93K/16 | 11a |

GEOLOGICAL BRANCH
ASSESSMENT REPORT

16,379

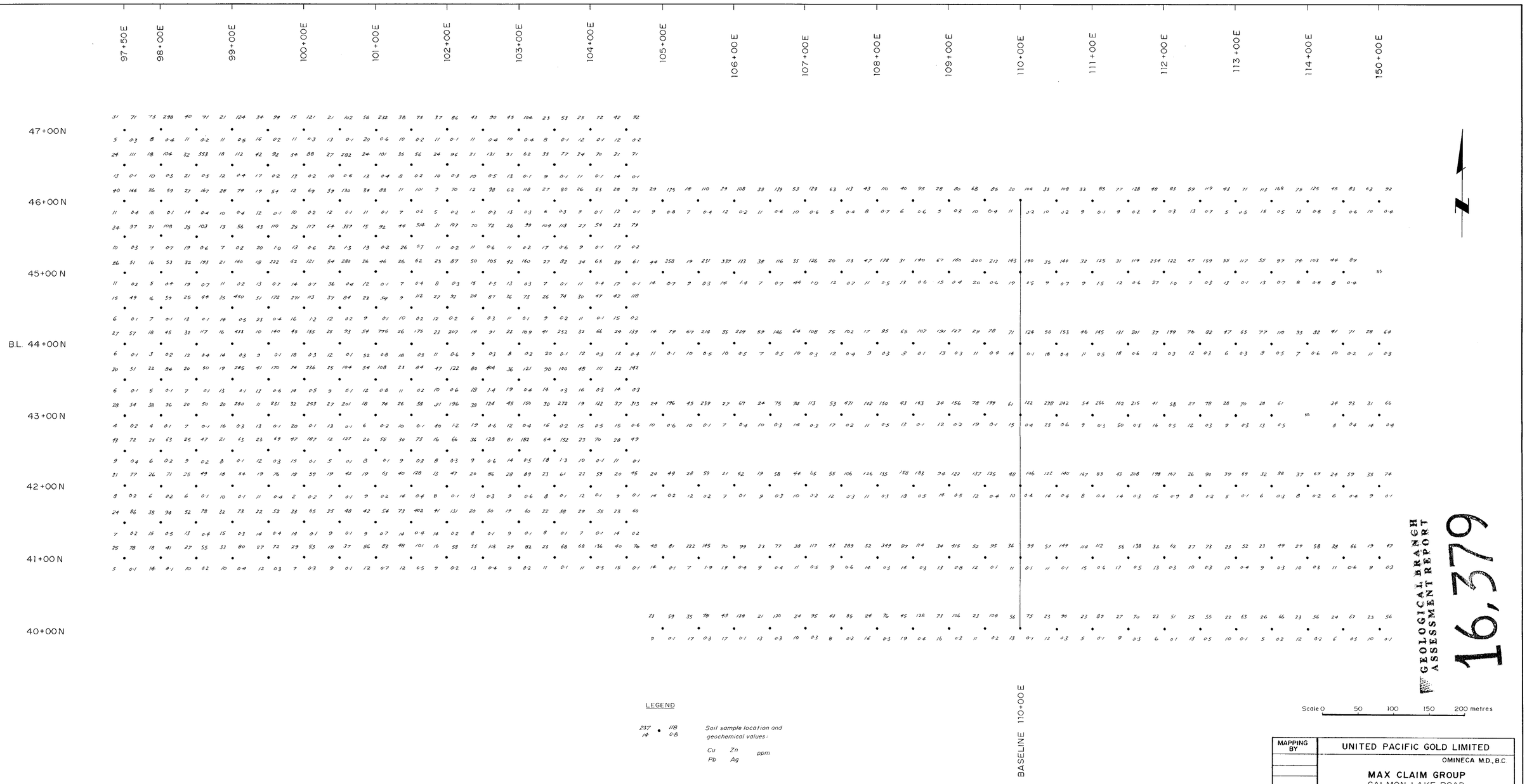


GEOLOGICAL BRANCH
ASSESSMENT REPORT

16,379

| MAPPING BY | UNITED PACIFIC GOLD LIMITED<br>OMINECA M.D., B.C.<br>**MAX CLAIM GROUP**<br>SALMON LAKE ROAD<br>LYNX GRID<br>Cu, Zn, Pb, Ag SOIL GEOCHEMISTRY<br>*NORTHWEST GEOLOGICAL CONSULTING LTD.* | | | |
|---|---|---|---|---|
| | SCALE | DATE | NTS | DWG Nº |
| | 1: 2500 | Nov.1987 | 93K/16 | 11b |

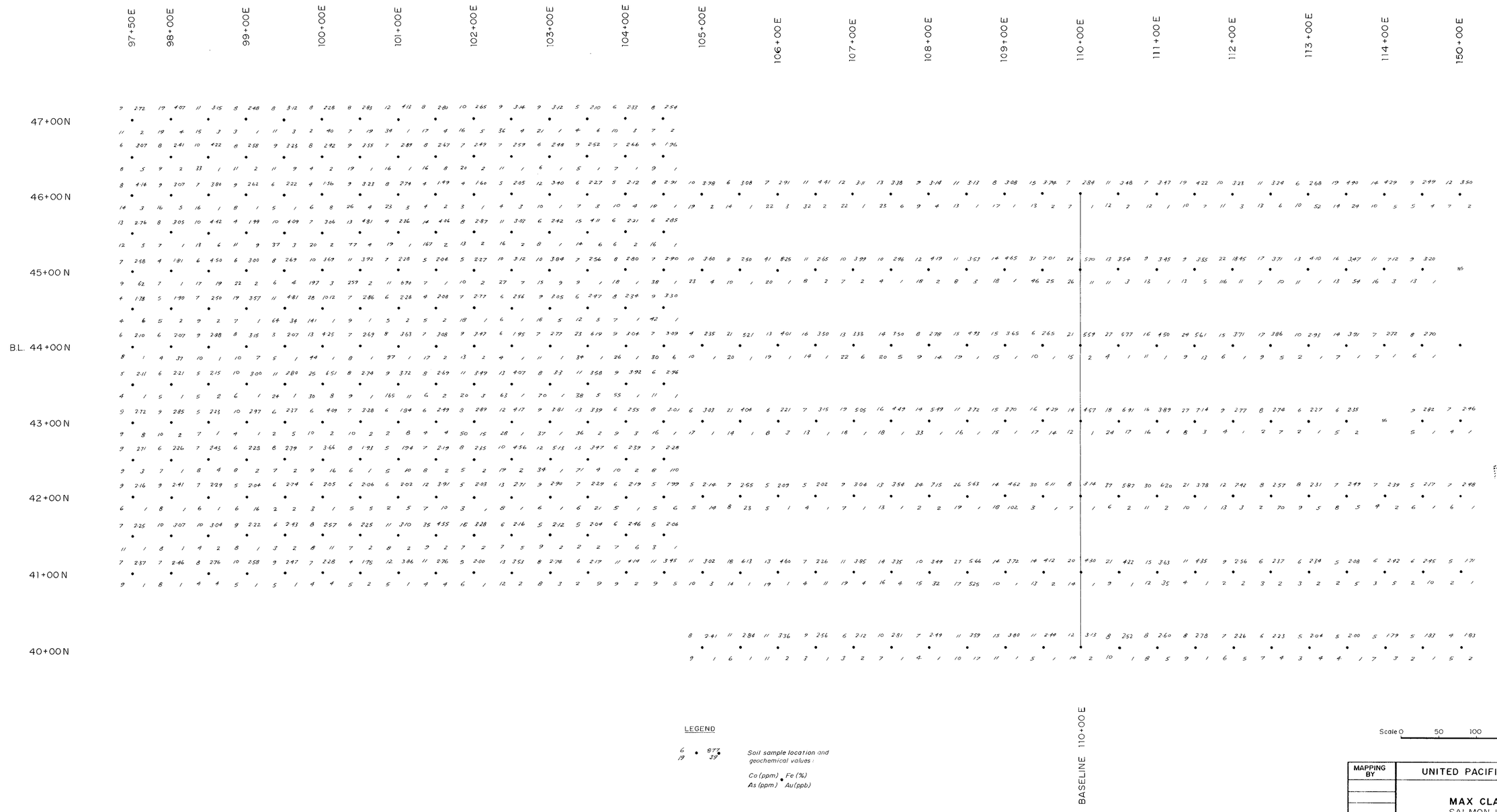


LEGEND

6 • 97%
19 • 39

Soil sample location and geochemical values:

Co (ppm) • Fe (%)
As (ppm) • Au (ppb)

Scale 0 50 100 150 200 metres

GEOLOGICAL BRANCH
ASSESSMENT REPORT

16,379

| MAPPING BY | UNITED PACIFIC GOLD LIMITED<br>OMINECA M.D., B.C.<br>**MAX CLAIM GROUP**<br>SALMON LAKE ROAD<br>LYNX GRID<br>Co, Fe, As, Au SOIL GEOCHEMISTRY<br>*NORTHWEST GEOLOGICAL CONSULTING LTD.* | | | |
|---|---|---|---|---|
| | SCALE | DATE | NTS | DWG Nº |
| | 1:2500 | Nov 1987 | 93K/16 | 11c |

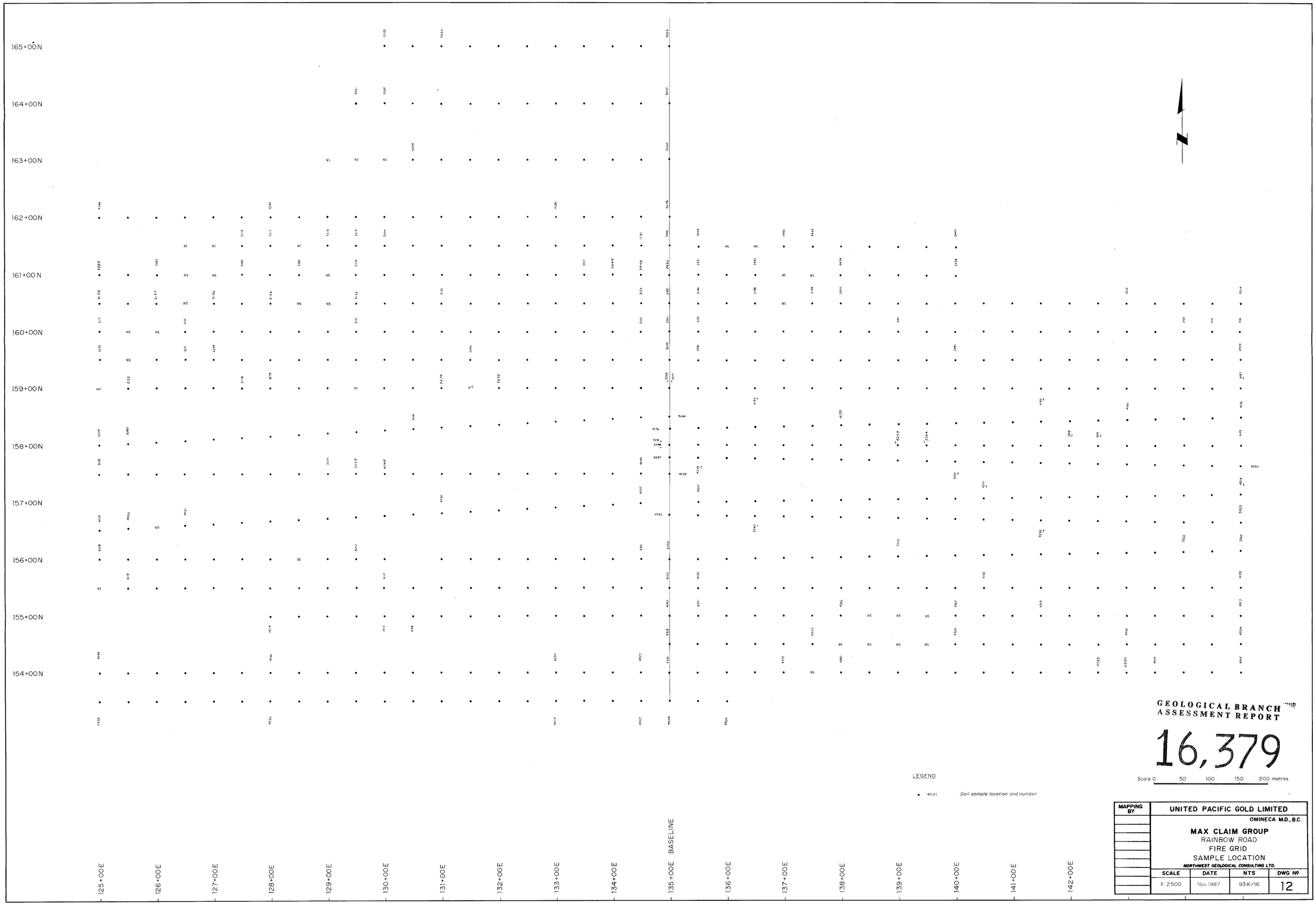
165+00N
164+00N
163+00N
162+00N
161+00N
160+00N
159+00N
158+00N
157+00N
156+00N
155+00N
154+00N
125+00E
126+00E
127+00E
128+00E
129+00E
130+00E
131+00E
132+00E
133+00E
134+00E
135+00E
BASELINE
136+00E
137+00E
138+00E
139+00E
140+00E
141+00E
142+00E
N
LEGEND
4021 Soil sample location and number
Scale 0 50 100 150 200 metres
GEOLOGICAL BRANCH
ASSESSMENT REPORT
16,379
MAPPING BY
UNITED PACIFIC GOLD LIMITED
OMINECA M.D., B.C.
MAX CLAIM GROUP
RAINBOW ROAD
FIRE GRID
SAMPLE LOCATION
NORTHWEST GEOLOGICAL CONSULTING LTD.
SCALE 1:2500
DATE Nov. 1987
NTS 93K/16
DWG Nº 12

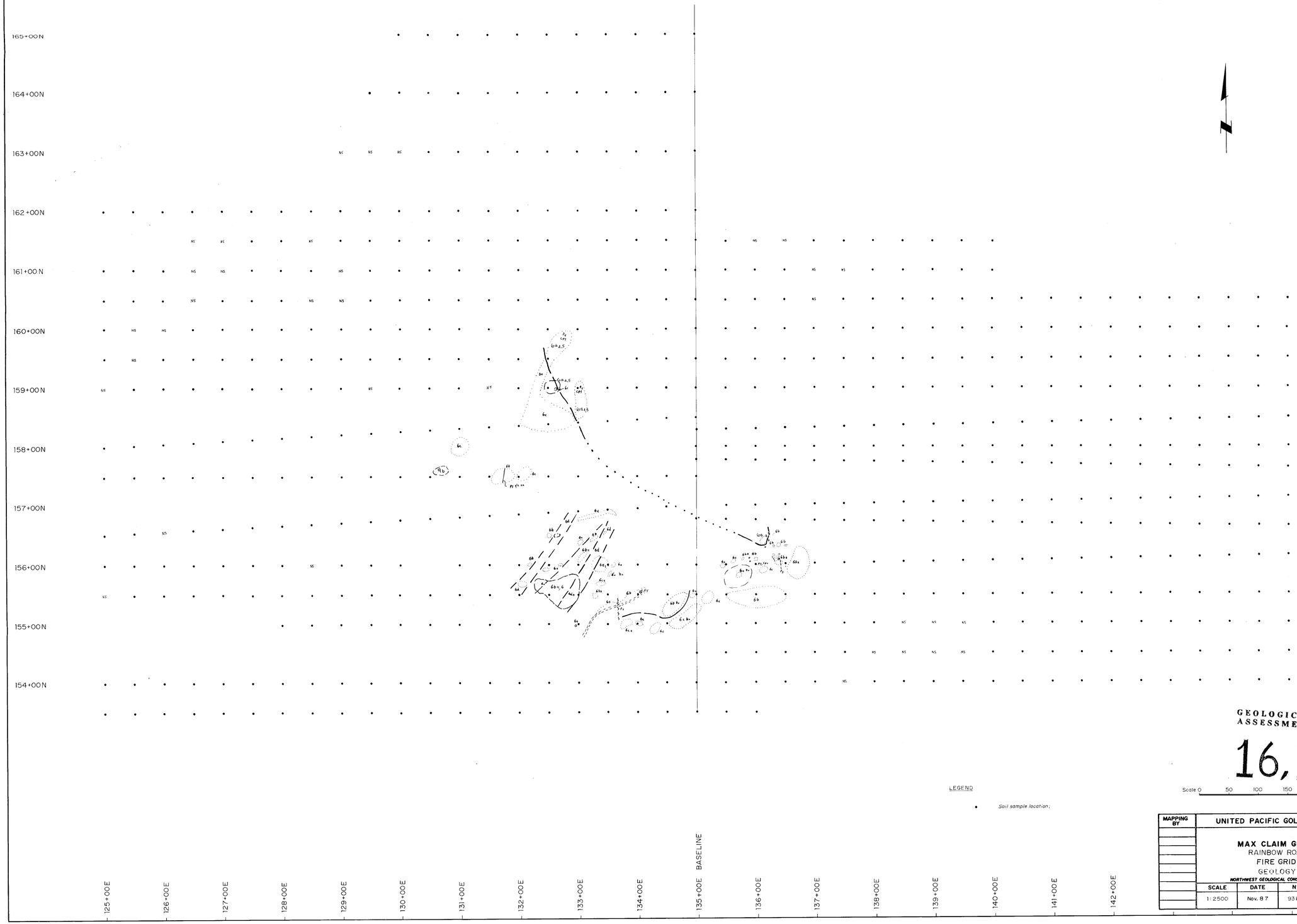


## LEGEND

PLEISTOCENE AND RECENT

Glacial deposits: mainly sandy and pebbly tills

UPPER JURASSIC OR LOWER CRETACEOUS

9 OMINECA INTRUSIONS

- 9a Hornblende Diorite
- 9b Syenite

UPPER TRIASSIC AND LOWER JURASSIC

6 TAKLA GROUP

- 6a undifferentiated Takla Group
- 6b Augite Porphyry Basalt
- 6c Hornblende Feldspar Porphyry
- 6d Trachytic Feldspar Porphyry

Alteration indicated by numeric code

1 hornfels
2 bleaching
3 silicification
4 pyritic
5 ankerite and quartz
6 epidote

## SYMBOLS

- Soil, Rock sample location
- Limit of outcrop
- Limit of sub-outcrop
- Small outcrop
- py Pyrite or Pyrrhotite
- cpy Chalcopyrite
- vn Vein
- Gossan
- Geological Boundary: defined, inferred, assumed
- Fault: defined, inferred, assumed
- Bedding: vertical, inclined
- Foliation: vertical, inclined
- Joints: vertical, inclined
- Dyke or Vein: vertical, inclined
- Road

GEOLOGICAL BRANCH
ASSESSMENT REPORT

16,379

LEGEND

Soil sample location;

Scale 0 50 100 150 200 metres

| MAPPING BY | UNITED PACIFIC GOLD LIMITED<br>OMINECA M.D., B.C.<br>MAX CLAIM GROUP<br>RAINBOW ROAD<br>FIRE GRID<br>GEOLOGY<br>NORTHWEST GEOLOGICAL CONSULTING LTD. | | | |
|---|---|---|---|---|
| | SCALE | DATE | NTS | DWG Nº |
| | 1:2500 | Nov. 87 | 93K/16 | 12 a |

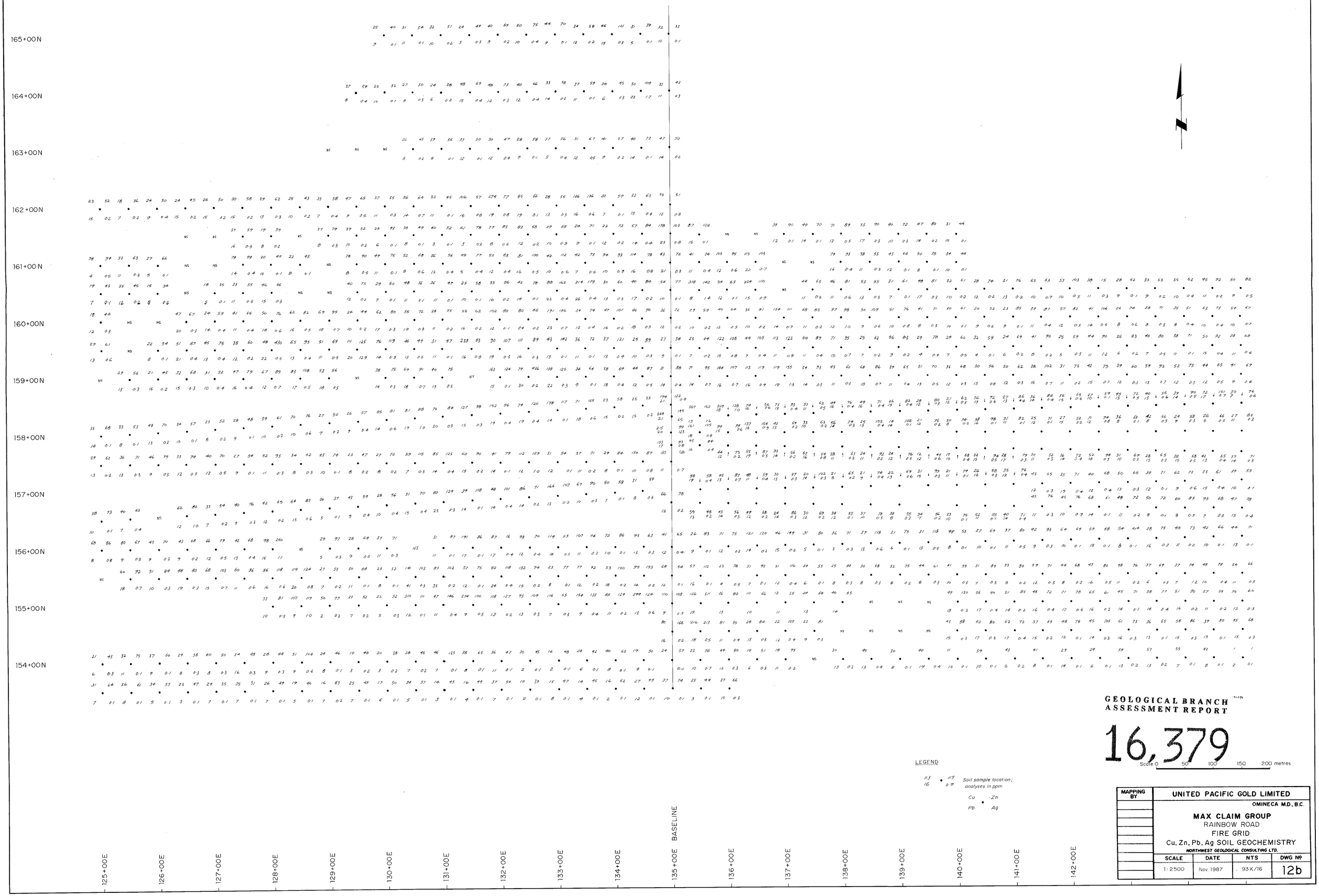
165+00N
164+00N
163+00N
162+00N
161+00N
160+00N
159+00N
158+00N
157+00N
156+00N
155+00N
154+00N
125+00E
126+00E
127+00E
128+00E
129+00E
130+00E
131+00E
132+00E
133+00E
134+00E
135+00E
BASELINE
136+00E
137+00E
138+00E
139+00E
140+00E
141+00E
142+00E
LEGEND
Soil sample location; analyses in ppm
Cu
Zn
Pb
Ag
GEOLOGICAL BRANCH
ASSESSMENT REPORT
16,379
Scale 0 50 100 150 200 metres
MAPPING BY
UNITED PACIFIC GOLD LIMITED
OMINECA M.D., B.C.
MAX CLAIM GROUP
RAINBOW ROAD
FIRE GRID
Cu, Zn, Pb, Ag SOIL GEOCHEMISTRY
NORTHWEST GEOLOGICAL CONSULTING LTD.
SCALE
1:2500
DATE
Nov. 1987
NTS
93K/16
DWG Nº
12b




LEGEND

15 / 7 • 5.04 / 10 Soil sample location and geochemical values:

Co (ppm) Fe (%)
As (ppm) Au (ppb)

GEOLOGICAL BRANCH
ASSESSMENT REPORT

16,379

Scale 0 50 100 150 200 metres

| MAPPING BY | UNITED PACIFIC GOLD LIMITED<br>OMINECA M.D., B.C. | | | |
|---|---|---|---|---|
| | MAX CLAIM GROUP<br>RAINBOW ROAD<br>FIRE GRID<br>Co, Fe, As, Au SOIL GEOCHEMISTRY<br>NORTHWEST GEOLOGICAL CONSULTING LTD. | | | |
| | SCALE | DATE | NTS | DWG Nº |
| | 1:2500 | Nov. 1987 | 93K/16 | 12c |