MAP POCKET CONTENTS
(book #1 of #2)
to
TRENCHING AND DRILLING REPORT
on the
METS 1 AND 2 MINERAL CLAIMS
on behalf of
Manson Creek Resources Ltd.

GEOLOGICAL BRANCH
ASSESSMENT REPORT

16,692

PART 6 OF 7

FILMED

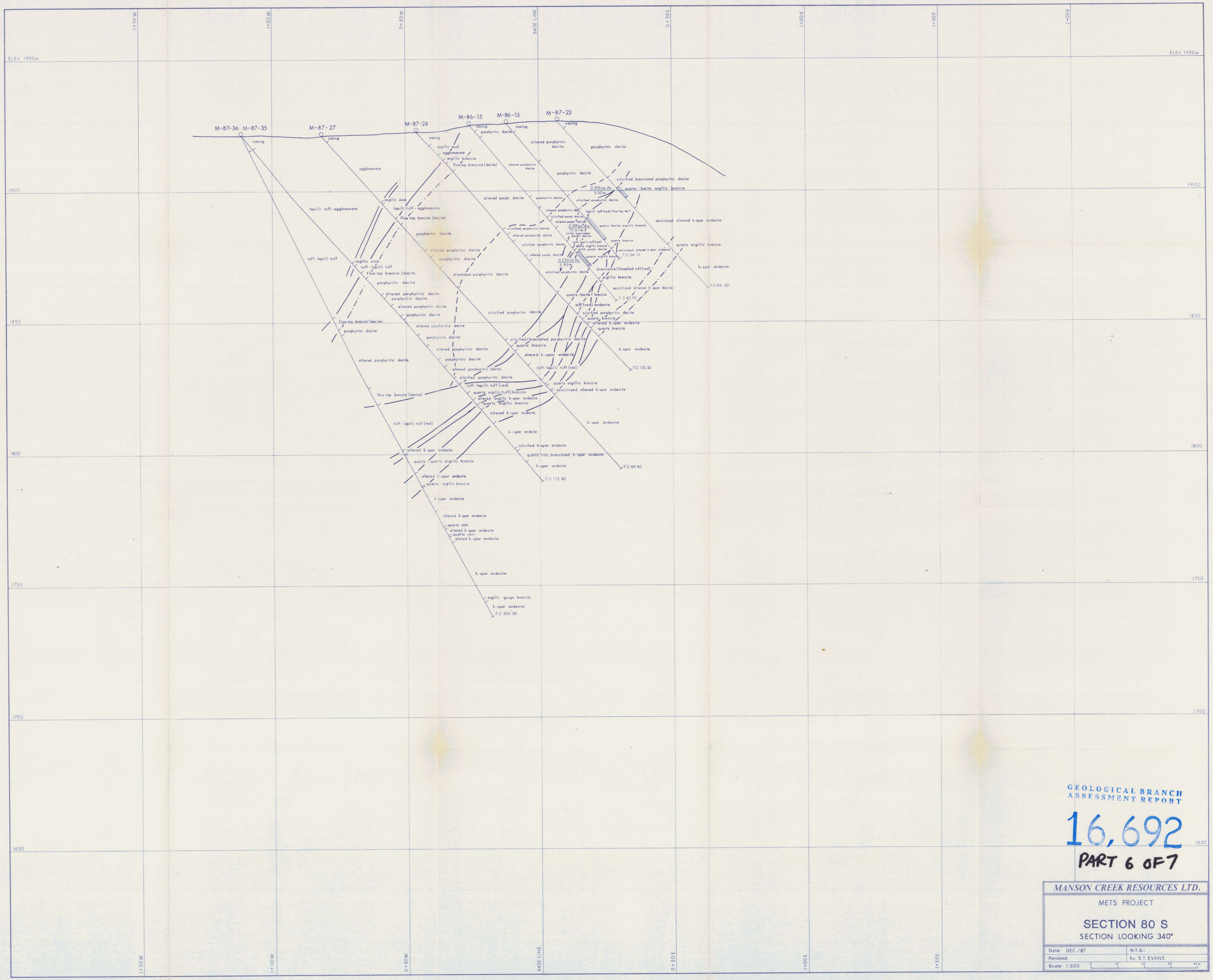

GEOLOGICAL BRANCH
ASSESSMENT REPORT

16,692

PART 6 OF 7

MANSON CREEK RESOURCES LTD.

METS PROJECT

SECTION 80 S

SECTION LOOKING 340°

Date: DEC./87	N.T.S.:
Revised:	By: B.T. EVANS
Scale: 1:500	0 10 20 30 40 m



GEOLOGICAL BRANCH
ASSESSMENT REPORT

16,692

PART 6 OF 7

MANSON CREEK RESOURCES LTD.

METS PROJECT

SECTION 50 S

SECTION LOOKING 340°

Date: DEC./87	N.T.S.:
Revised:	By: B.T. EVANS
Scale: 1:500	

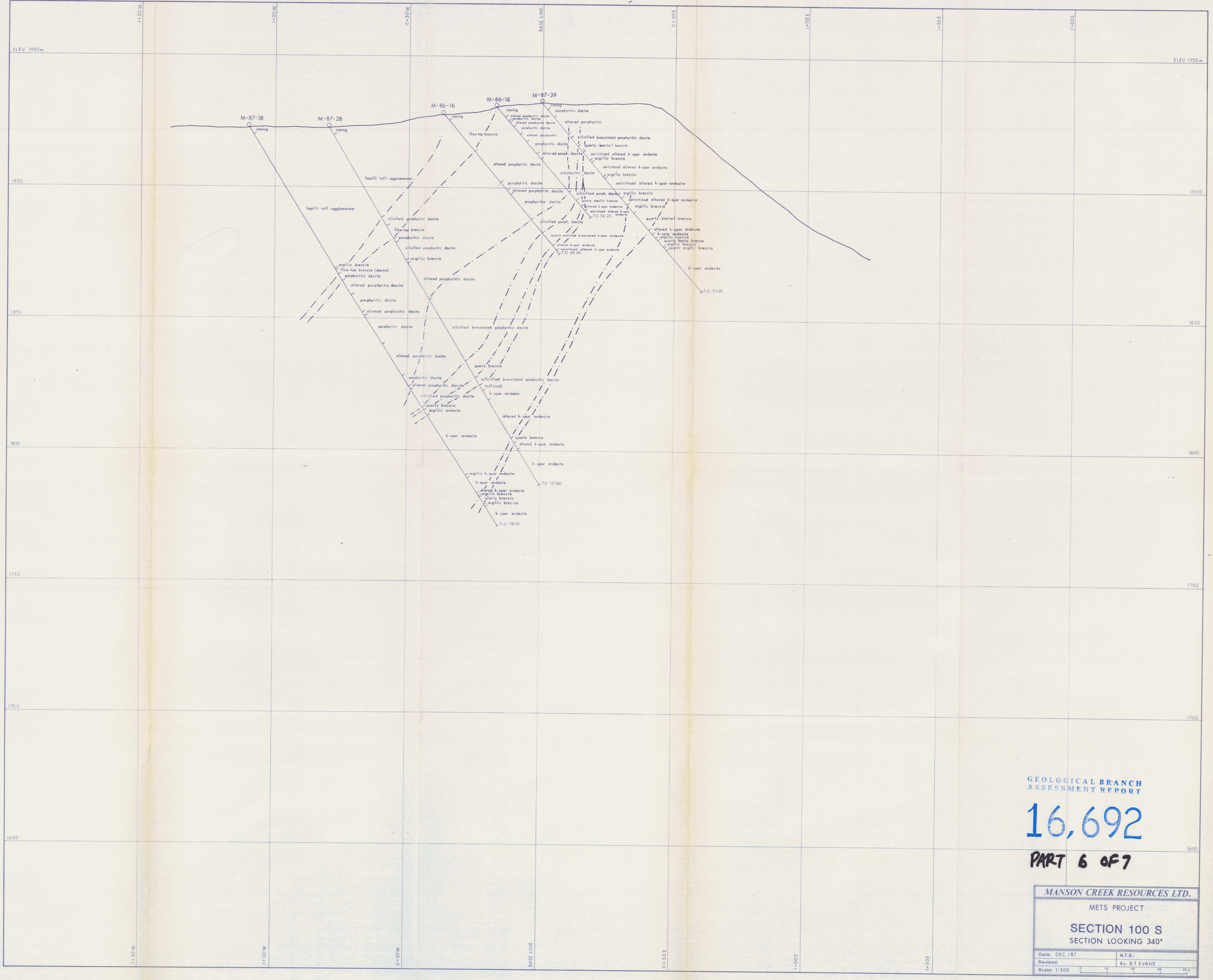

GEOLOGICAL BRANCH
ASSESSMENT REPORT

16,692

PART 6 OF 7

MANSON CREEK RESOURCES LTD.

METS PROJECT

SECTION 100 S

SECTION LOOKING 340°

Date: DEC./87	N.T.S.:
Revised:	By: B.T. EVANS
Scale: 1:500	0 10 20 30 40 m



GEOLOGICAL BRANCH
ASSESSMENT REPORT

16,692

PART 6 OF 7

MANSON CREEK RESOURCES LTD.

METS PROJECT

SECTION 125 S

SECTION LOOKING 340°

Date: DEC./87	N.T.S.:
Revised:	By: B.T. EVANS
Scale: 1:500	0 10 20 30 40 m

GEOLOGICAL BRANCH
ASSESSMENT REPORT

16,692

PART 6 OF 7

MANSON CREEK RESOURCES LTD.

METS PROJECT

SECTION 200 S

SECTION LOOKING 340°

Date: DEC./87	N.T.S.:
Revised:	By: B.T. EVANS
Scale: 1:500	0 10 20 30 40 m


1+50 W
1+00 W
0+50 W
BASE LINE
0+50 E
1+00 E
1+50 E
2+00 E
ELEV. 1950m
1900
1850
1800
1750
1700
1650
M-87-30
casing
agglomerate
flow top breccia
porphyritic dacite
altered porphyritic dacite
silicified brecciated porphyritic dacite
altered porphyritic dacite
silicified brecciated porphyritic dacite
quartz breccia
fault gouge - argillic breccia
altered k-spar andesite
k-spar andesite
argillic breccia
k-spar andesite
T.D. 127.10
GEOLOGICAL BRANCH
ASSESSMENT REPORT
16,692
PART 6 OF 7
MANSON CREEK RESOURCES LTD.
METS PROJECT
SECTION 300 S
SECTION LOOKING 340°
Date: DEC./87
Revised:
Scale: 1:500
N.T.S.:
By: B.T. EVANS

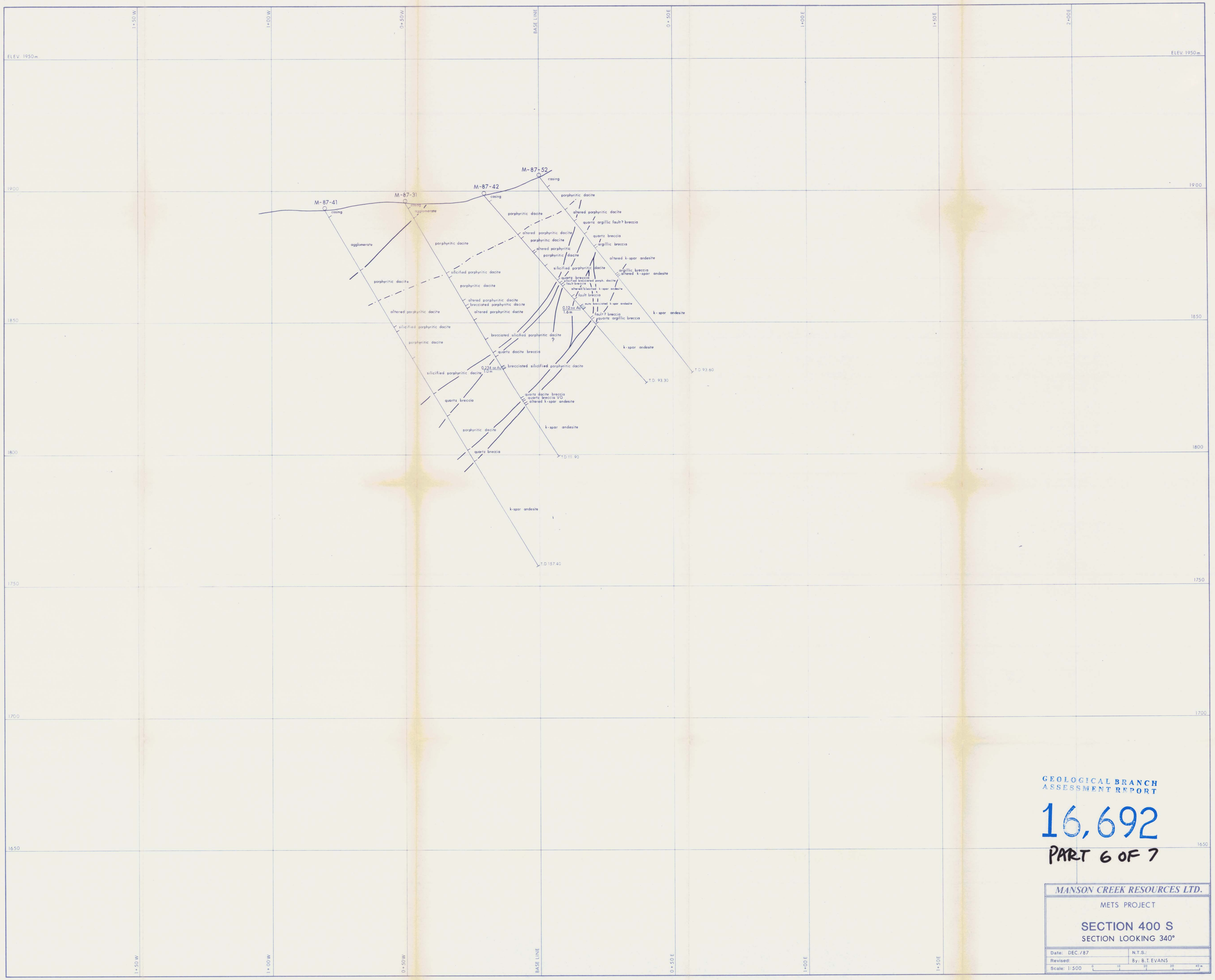

GEOLOGICAL BRANCH
ASSESSMENT REPORT

16,692

PART 6 OF 7

MANSON CREEK RESOURCES LTD.

METS PROJECT

SECTION 400 S

SECTION LOOKING 340°

Date: DEC./87	N.T.S.:
Revised:	By: B.T. EVANS
Scale: 1:500	0 10 20 30 40 m

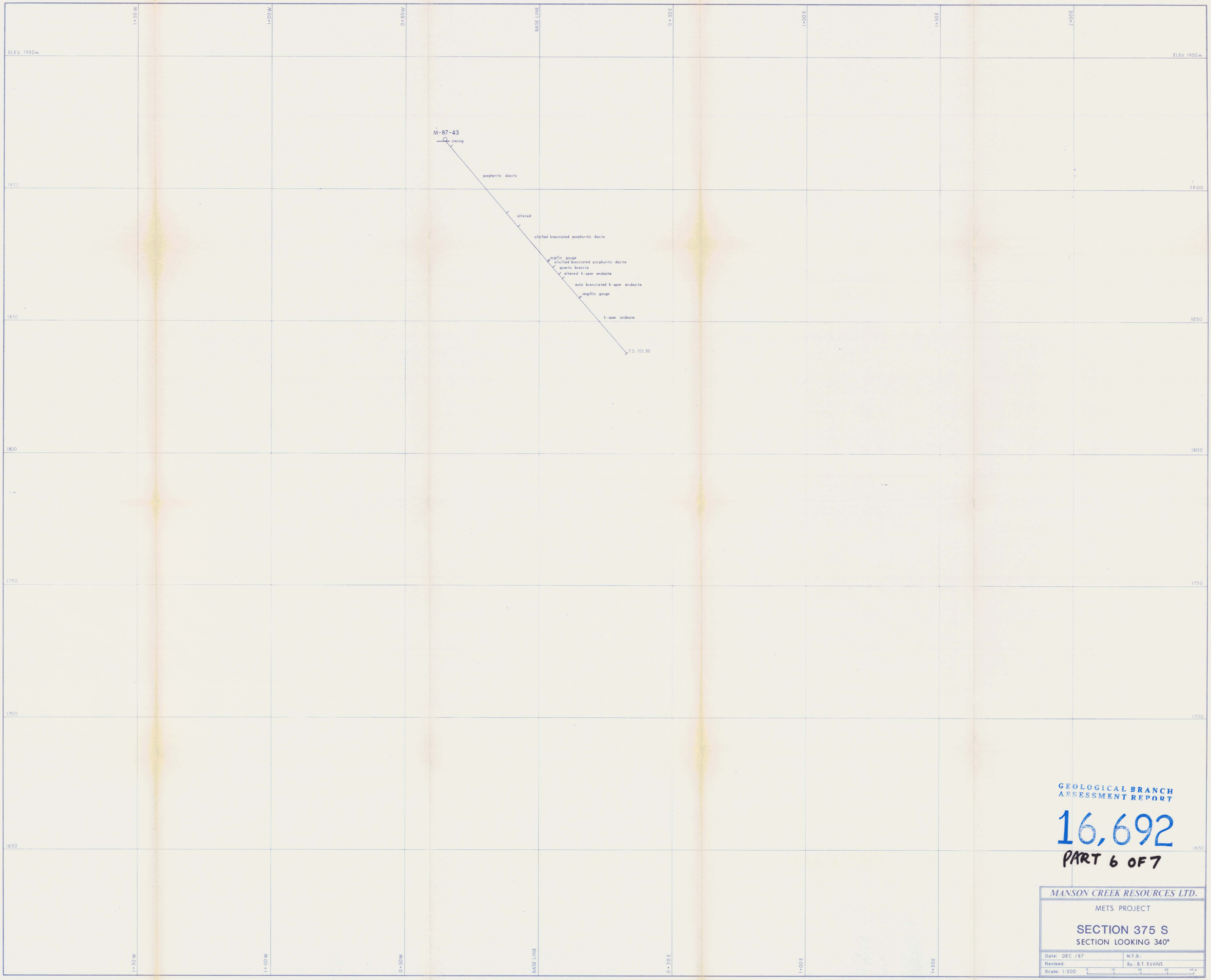
1+50 W
1+00 W
0+50 W
BASE LINE
0+50 E
1+00 E
1+50 E
2+00 E
ELEV. 1950m
1900
1850
1800
1750
1700
1650
M-87-43
casing
porphyritic dacite
altered
silicified brecciated porphyritic dacite
argillic gouge
silicified brecciated porphyritic dacite
quartz breccia
altered k-spar andesite
auto brecciated k-spar andesite
argillic gouge
k-spar andesite
T.D. 105.50
GEOLOGICAL BRANCH
ASSESSMENT REPORT
16,692
PART 6 OF 7
MANSON CREEK RESOURCES LTD.
METS PROJECT
SECTION 375 S
SECTION LOOKING 340°
Date: DEC. /87
N.T.S.:
Revised:
By: B.T. EVANS
Scale: 1:500
0 10 20 30 40 m

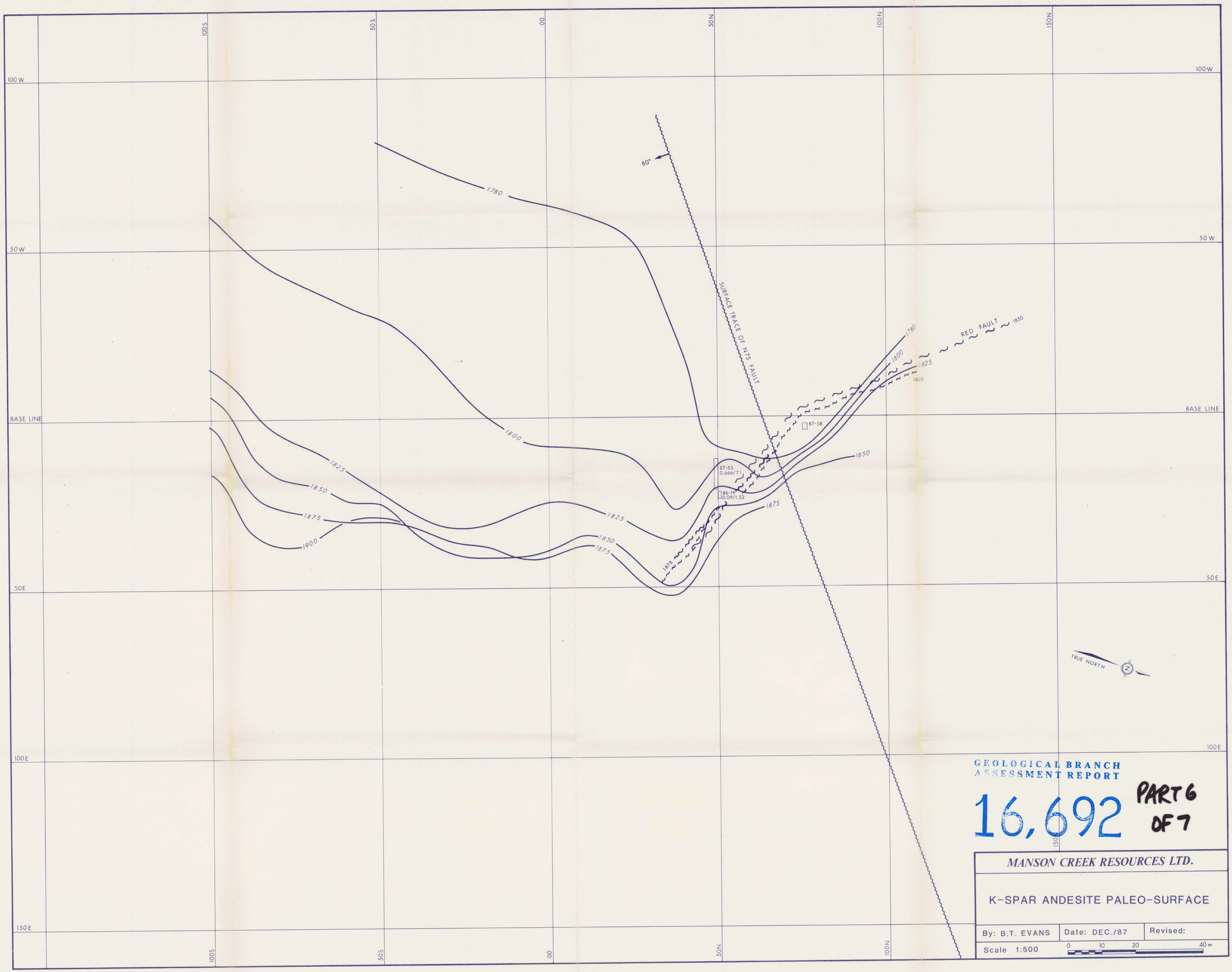
100S
50S
00
50N
100N
150N
100W
50W
BASE LINE
50E
100E
150E
80°
SURFACE TRACE OF N75 FAULT
RED FAULT
1780
1800
1825
1850
1875
1900
87-58
87-55
0.666/7.1
86-19
0.09/1.52
TRUE NORTH
GEOLOGICAL BRANCH
ASSESSMENT REPORT
16,692
PART 6
OF 7
MANSON CREEK RESOURCES LTD.
K-SPAR ANDESITE PALEO-SURFACE
By: B.T. EVANS
Date: DEC./87
Revised:
Scale 1:500
0
10
20
40 m

GEOLOGICAL BRANCH
ASSESSMENT REPORT
16,692 PART 6 OF 7

MANSON CREEK RESOURCES LTD.

LEVEL PLAN 1850

By: B.T. EVANS	Date: DEC/87	Revised:
Scale 1:500	0 10 20 40 m	

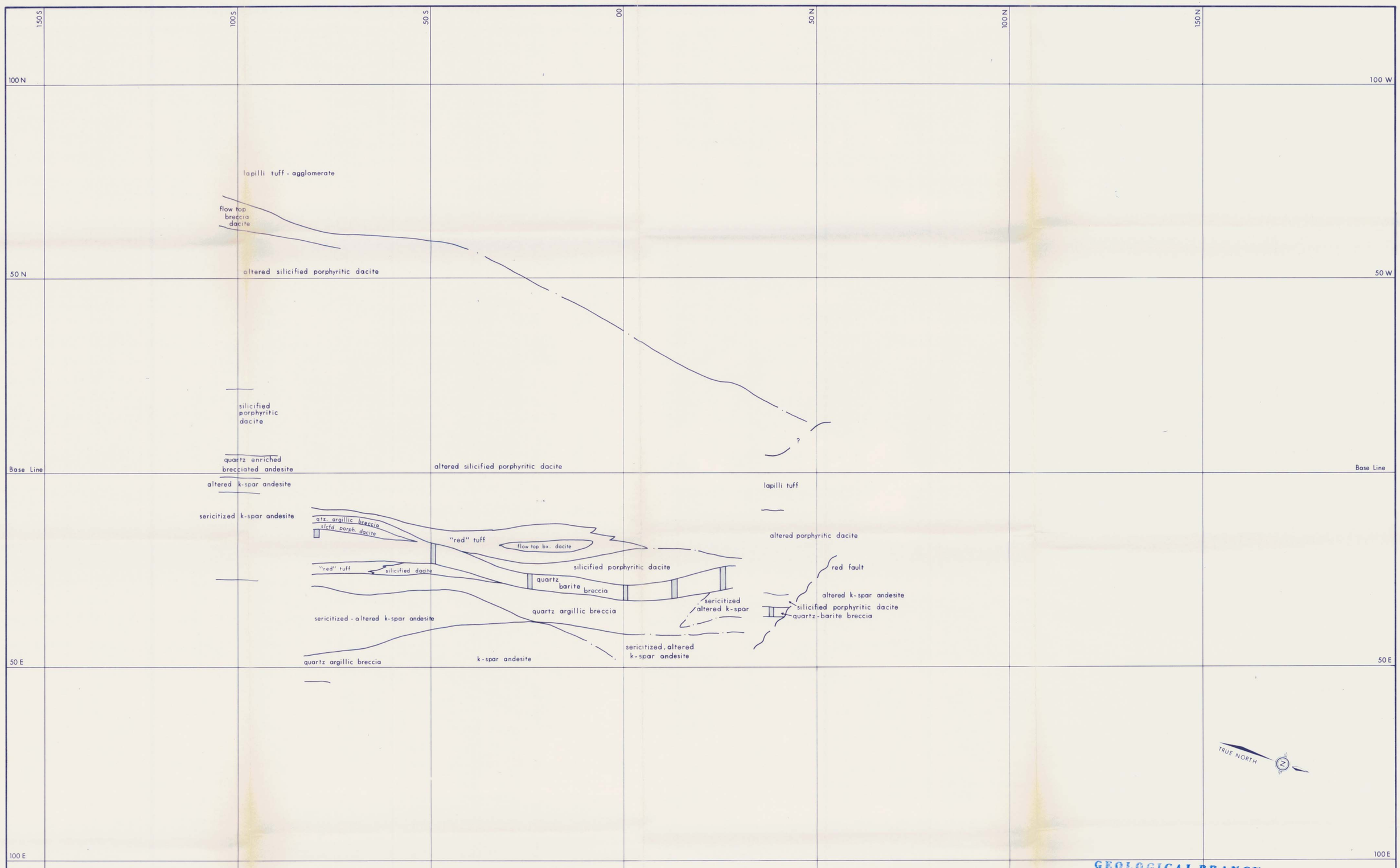

LEGEND

Ore Grade Au Intersection

Sub-Ore Au Intersection

GEOLOGICAL BRANCH
ASSESSMENT REPORT

16,692

PART 6 OF 7

MANSON CREEK RESOURCES LTD.

LEVEL PLAN 1875

By: B.T. EVANS	Date: DEC/87	Revised:
Scale 1:500	0 10 20 40 m	

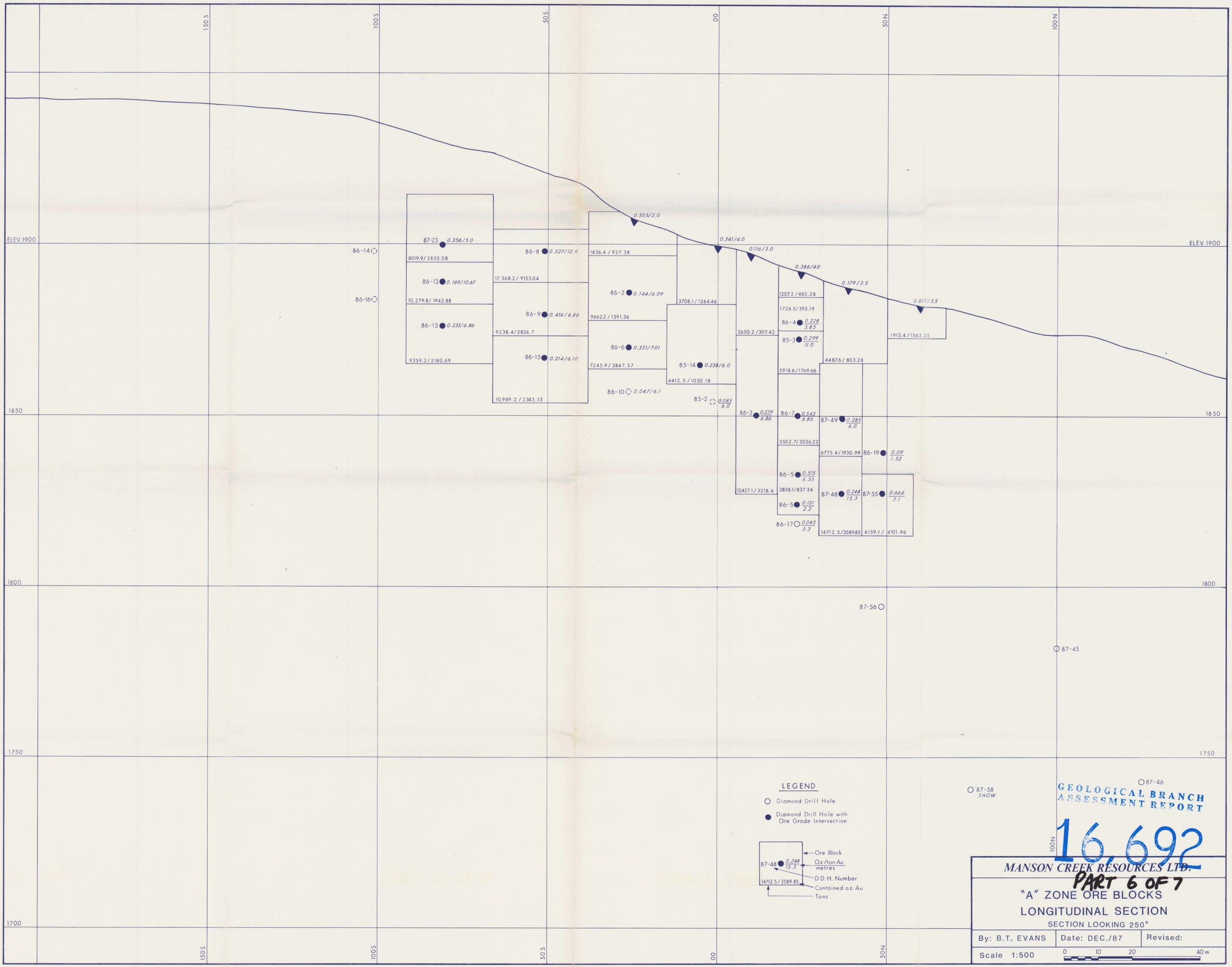
150 S
100 S
50 S
00
50 N
100 N
ELEV 1900
1850
1800
1750
1700
87-23 0.356/5.0
8019.9/2855.08
86-14
86-13 0.189/10.67
10,279.8/1942.88
86-16
86-15 0.233/6.86
9359.2/2180.69
86-8 0.527/12.9
17,368.2/9153.04
86-9 0.414/6.86
9238.4/3824.7
86-15 0.214/6.10
10,949.2/2343.13
0.505/2.0
1836.4/927.38
86-2 0.144/6.09
9662.2/1391.36
86-6 0.531/7.01
7245.9/3847.57
86-10 0.047/6.1
3708.1/1264.46
85-14 0.238/6.0
4412.5/1050.18
85-2 0.083/6.0
0.341/4.0
0.116/3.0
2650.2/307.42
86-3 0.259/6.86
12427.1/3218.6
0.386/4.0
1257.2/485.28
1724.5/393.19
86-4 0.228/3.85
85-3 0.299/11.0
5918.6/1769.66
86-7 0.545/6.86
5552.7/3026.22
86-5 0.515/6.55
2838.1/837.24
86-5 0.121/2.2
86-17 0.045/5.3
0.179/3.5
4487.6/803.28
87-49 0.285/6.0
6775.4/1930.99
86-19 0.09/1.52
87-48 0.244/15.3
14712.5/3589.85
87-55 0.666/7.1
6159.1/4101.96
0.817/3.5
1913.4/1563.25
87-56
87-45
87-46
87-58 SHOW
LEGEND
Diamond Drill Hole
Diamond Drill Hole with Ore Grade Intersection
Ore Block
Oz/ton Au
metres
D.D.H. Number
Contained oz. Au
Tons
GEOLOGICAL BRANCH
ASSESSMENT REPORT
16,692
PART 6 OF 7
MANSON CREEK RESOURCES LTD.
"A" ZONE ORE BLOCKS
LONGITUDINAL SECTION
SECTION LOOKING 250°
By: B.T. EVANS
Date: DEC./87
Revised:
Scale 1:500
0 10 20 40 m

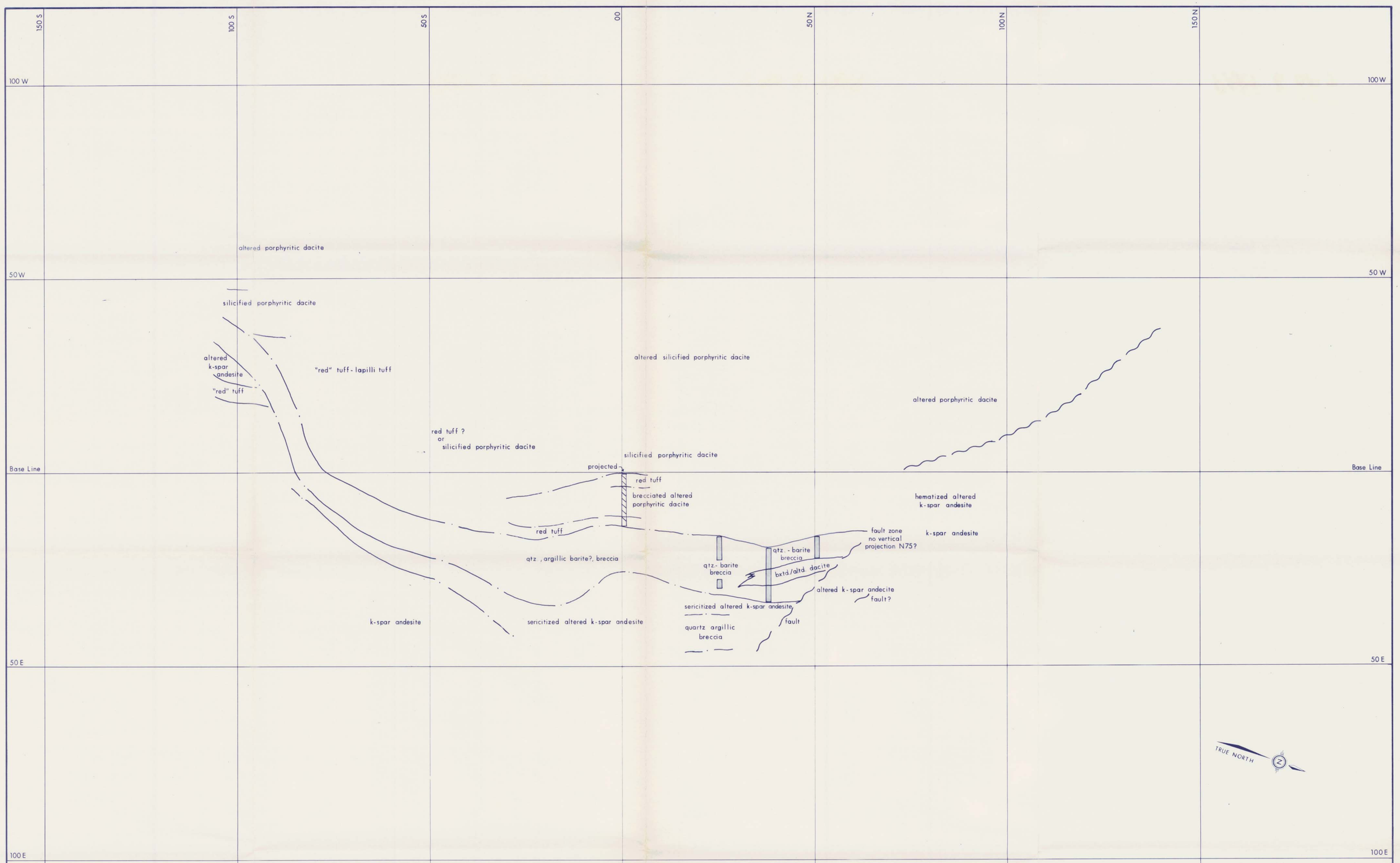

LEGEND

Ore Grade Au Intersection

Sub-Ore Au Intersection

GEOLOGICAL BRANCH
ASSESSMENT REPORT

16,692

PART 6
OF 7

MANSON CREEK RESOURCES LTD.

LEVEL PLAN 1825

By: B.T. EVANS	Date: DEC/87	Revised:
Scale 1:500	0 10 20 40 m	

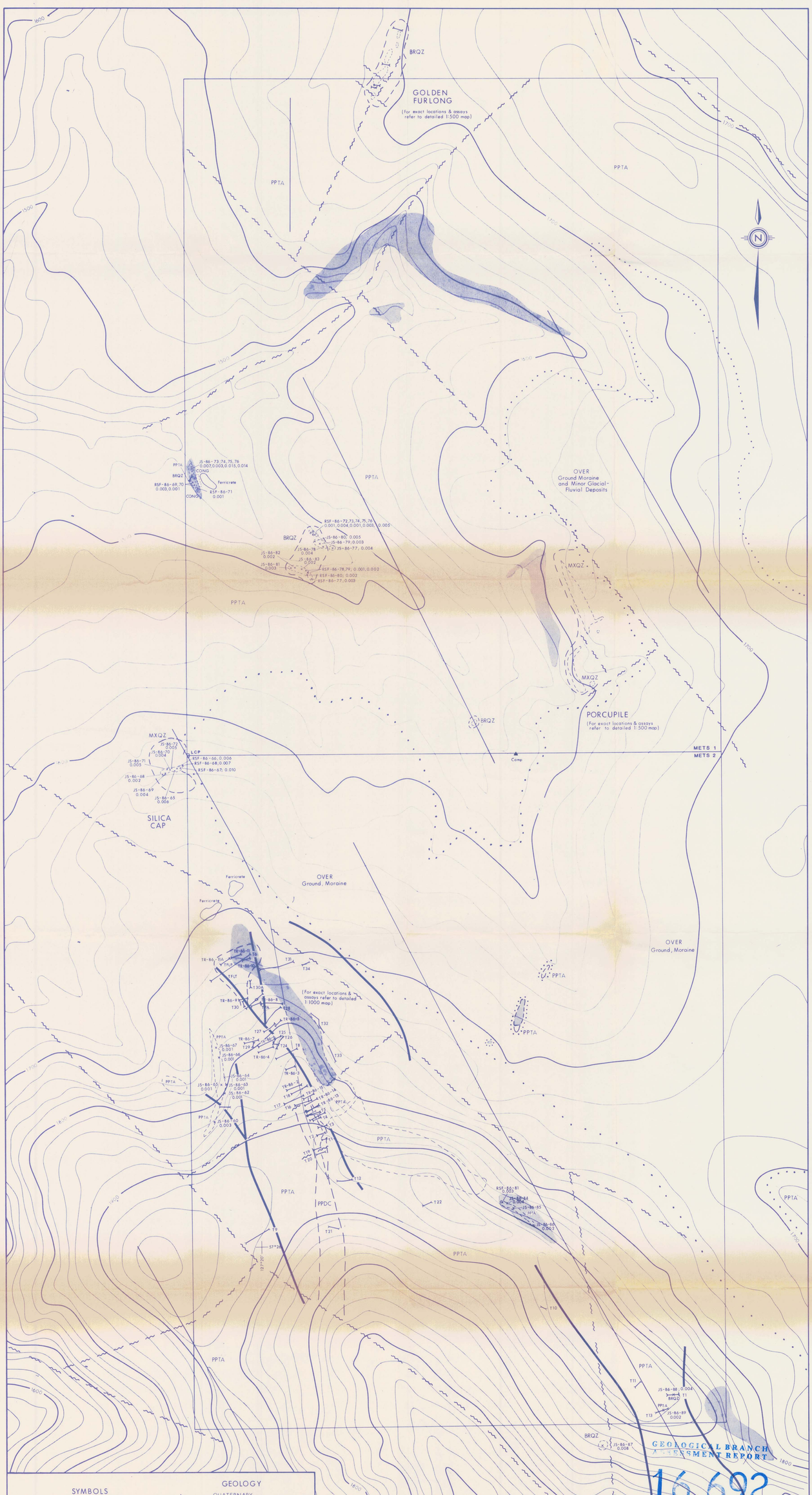

SYMBOLS

- Outcrop boundary
- Gossan
- Trench
- Fault
- Claim boundary
- Legal corner post
- Formation contact
- Boundary of overburden
- JS-86-60 / RSF-86-54 — Lithogeochemical sample location / Assay value in oz./ton
- Geochemical trends (Au in soil)

GEOLOGY

QUATERNARY

OVER	Ground moraine / Glacial-fluvial deposits

LOWER TO MIDDLE JURASSIC

CONG	Conglomerate
TFLT	Lithic tuff
TFLP	Lapilli tuff
MXQZ	Cryptocrystalline quartz

BRECCIA ZONES

BRQZ	Quartz breccia
BRQB	Quartz, barite breccia
PPDC	Porphyritic dacite
PPTA	Porphyritic k-spar andesite

GEOLOGICAL BRANCH
ASSESSMENT REPORT

16,692

PART 6 OF 7

MANSON CREEK RESOURCES LTD.

METS 1,2 CLAIMS

GEOLOGY, TRENCHES & LITHOGEOCHEMICAL SAMPLE LOCATIONS

DATE: DEC/87	NTS: 94E/6W
DRAWN BY:	MAPPED/COMPILED: JMS / RSF
SCALE 1:5000	0 100 200m

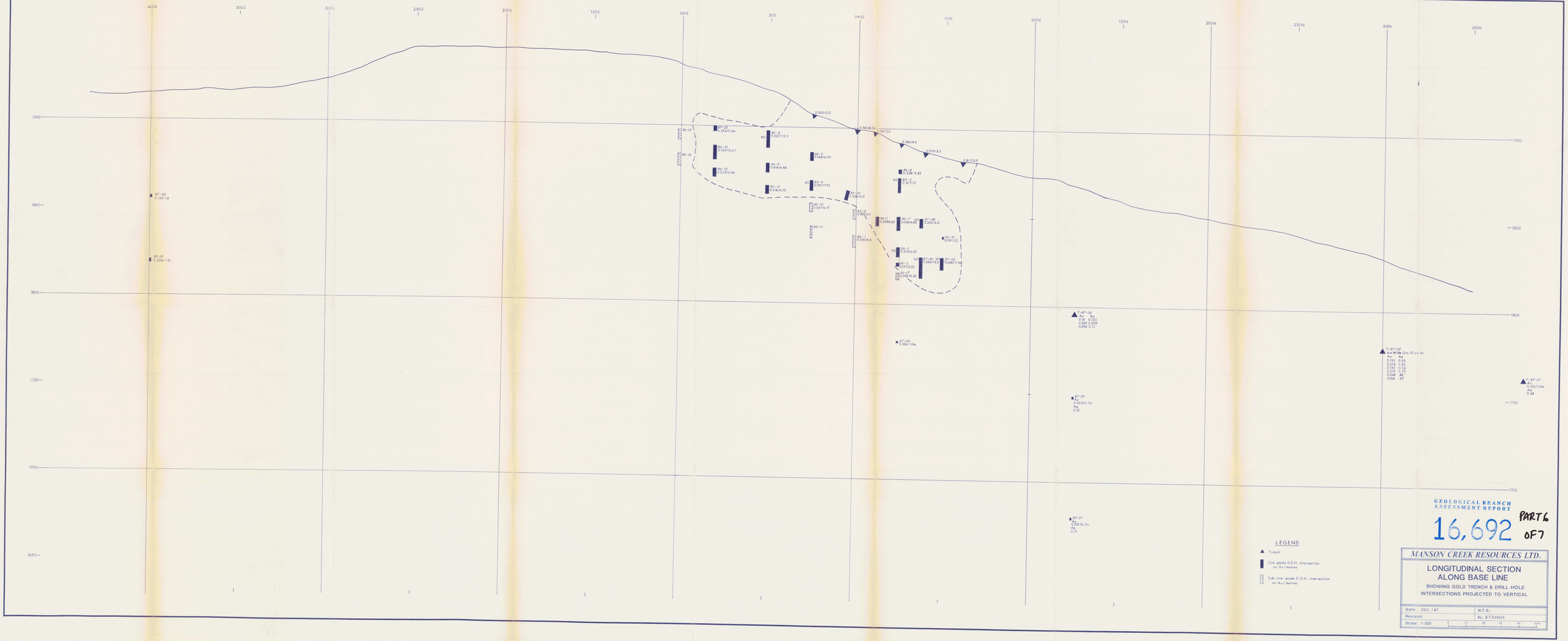
400S
350S
300S
250S
200S
150S
100S
50S
0+00
50N
100N
150N
200N
250N
300N
350N
1900
1850
1800
1750
1700
1650
LEGEND
Trench
One grade D.D.H. intersection oz. Au/metres
Sub-ore grade D.D.H. intersection oz. Au/metres
GEOLOGICAL BRANCH
ASSESSMENT REPORT
16,692
PART 6 OF 7
MANSON CREEK RESOURCES LTD.
LONGITUDINAL SECTION
ALONG BASE LINE
SHOWING GOLD TRENCH & DRILL HOLE
INTERSECTIONS PROJECTED TO VERTICAL
Date: DEC./87
N.T.S.:
Revised:
By: B.T. EVANS
Scale: 1:500

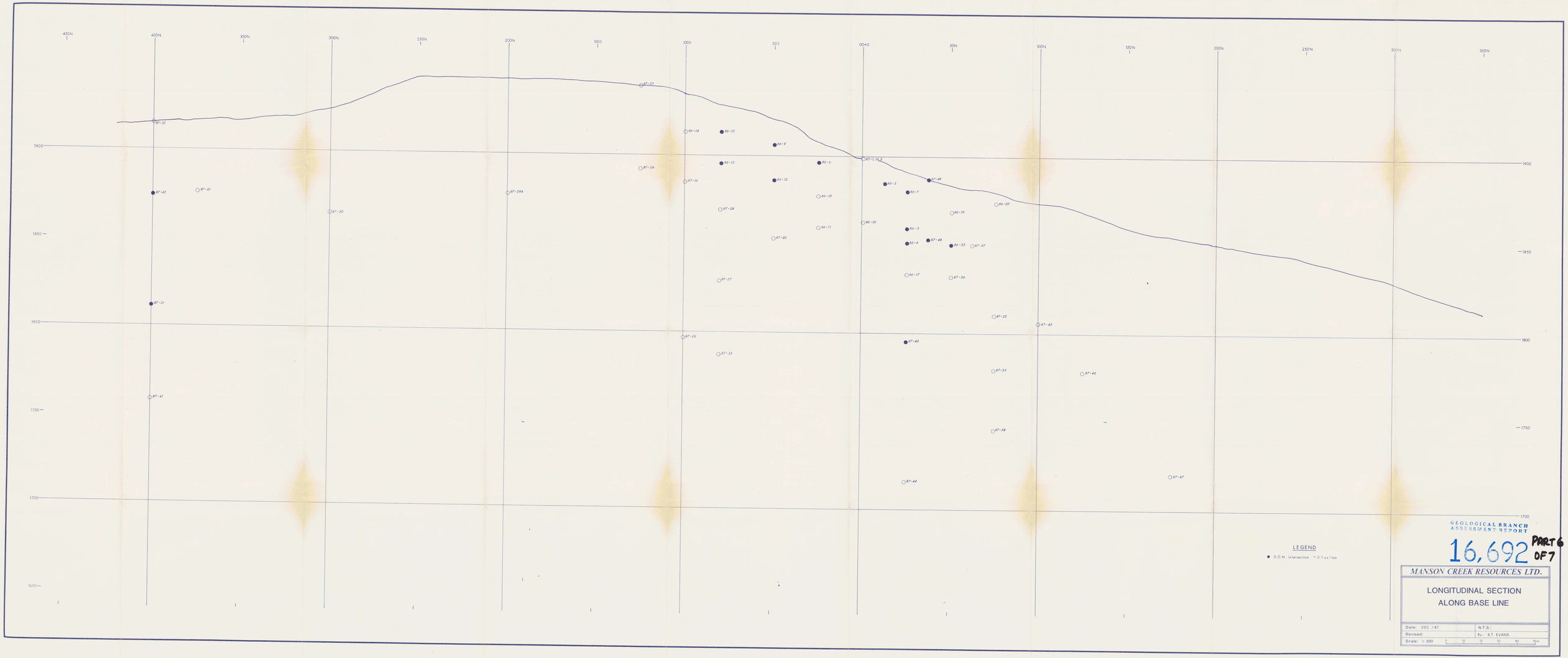
450N
400N
350N
300N
250N
200N
150S
100S
50S
00+0
50N
100N
150N
200N
250N
300N
350N
1900
1850
1800
1750
1700
1650
87-32
87-42
87-43
87-31
87-41
87-30
87-29A
87-53
86-14
86-13
86-15
87-54
87-16
87-24
87-26
87-27
87-28
87-33
86-9
86-6
86-12
86-10
86-11
86-01
86-3
86-7
86-5
86-4
87-49
87-48
86-53
87-57
86-17
87-36
86-19
86-20
87-32
87-45
87-40
87-33
87-46
87-58
87-44
87-47
LEGEND
D.D.H. intersection > 0.1 oz/ton
GEOLOGICAL BRANCH
ASSESSMENT REPORT
16,692
PART 6
OF 7
MANSON CREEK RESOURCES LTD.
LONGITUDINAL SECTION
ALONG BASE LINE
Date: DEC. / 87
N.T.S.:
Revised:
By: B.T. EVANS
Scale: 1: 500
0 10 20 30 40 50m