

MineQuest Report #193
Ref. No. RM4701

VOLUME II
(Maps only)

EQUESIS CREEK CLAIMS
GEOCHEMISTRY, GEOPHYSICS AND TRENCHING PROGRAM RESULTS

Vernon, M.D., British Columbia

N.T.S. **GEOLOGICAL BRANCH**
ASSESSMENT REPORT
Latitude 50° 21' N
Longitude 119° 25' W

Chris A. Stafford, B.Sc.

17,167

MineQuest Exploration Associates Ltd.

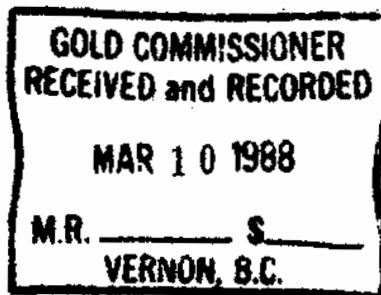
for

QPX Minerals Inc

Part 2 of 2

<u>Claim Name</u>	<u>Record Number</u>	<u>Units</u>	<u>Date Recorded</u>	<u>Expiry Date</u>
Peak I	1476	20	March 04, 1983	March 04, 1988
Peak II	1433	20	Feb. 10, 1983	Feb. 10, 1988
Peak III	1434	20	Feb. 10, 1983	Feb. 10, 1988
Peak IV	1477	20	March 04, 1983	March 04, 1988
Irish 1	1497	18	March 25, 1983	March 25, 1988
Irish 2	1498	18	March 25, 1983	March 25, 1988
Tiki I	2335	20	Sept. 10, 1987	Sept. 10, 1988
Tiki II	2336	20	Sept. 10, 1987	Sept. 10, 1988

Vancouver, B.C.



February, 1988

4000 N

3500 N

6000 E

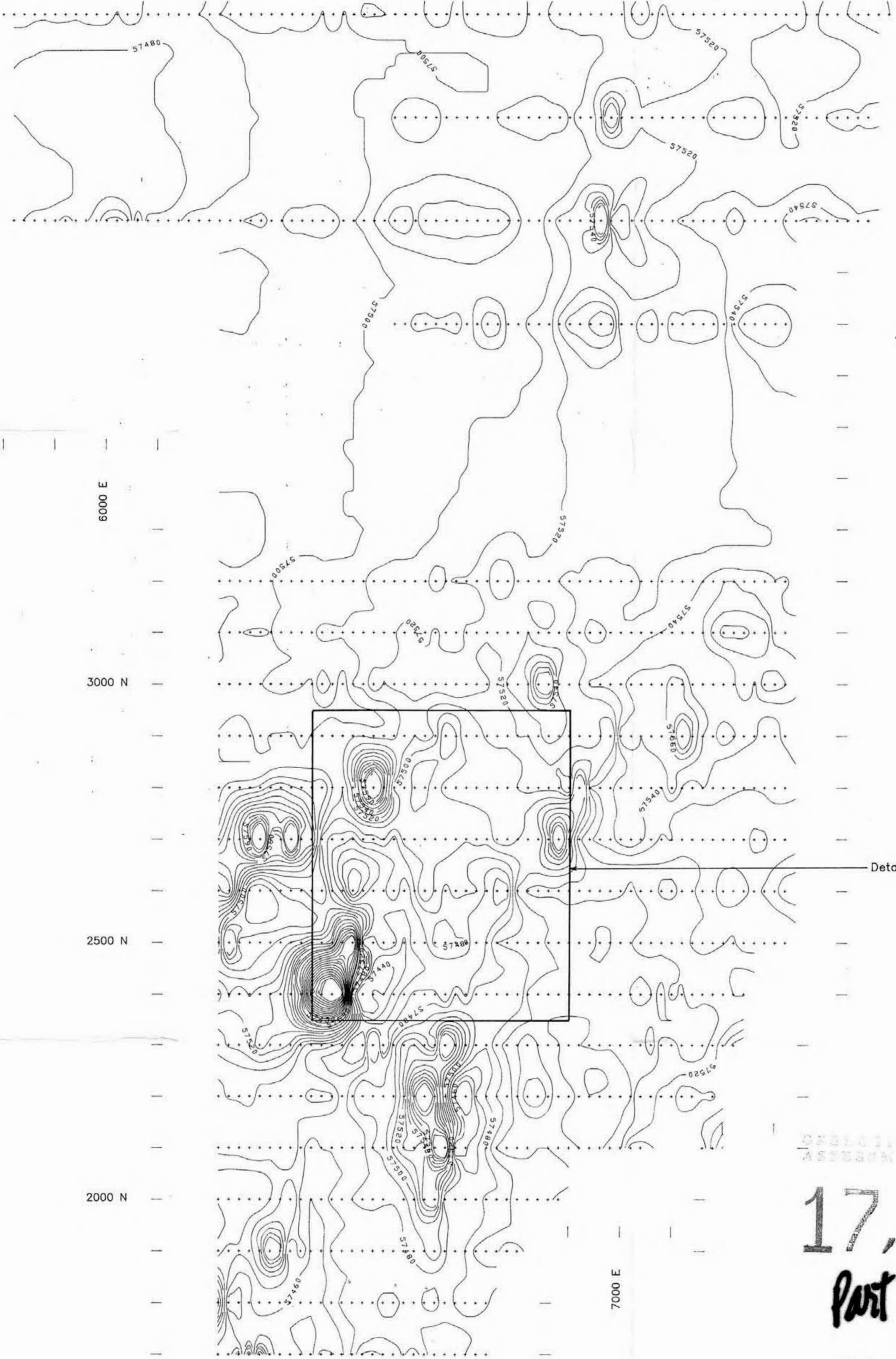
3000 N

2500 N

2000 N

7000 E

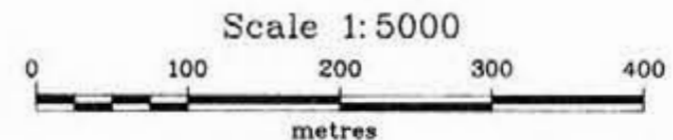
6500 E



Detail Grid Outline

MINERALOGICAL BRANCH
MINERAL INVESTMENT REPORT

17,167
Part 2 of 2



LEGEND

MAGNETOMETER INSTRUMENTATION: SCINTREX IGS SYSTEM
WITH BASE STATION

QPX MINERALS INC.					
EQUESIS CREEK CLAIMS					
GAN RECONNAISSANCE GRID					
TOTAL FIELD MAGNETIC					
CONTOUR MAP					
FIG 23					
	Originator	Drawn	Date	PLAN No.	PLATE
Original	R.S.	Geo-Comp	Jan. '88	1261	1
Revision				N.T.S.	
Revision				82L/6	
R.F. SHELDRAKE & ASSOCIATES LTD.					

4000 N

3500 N

6000 E

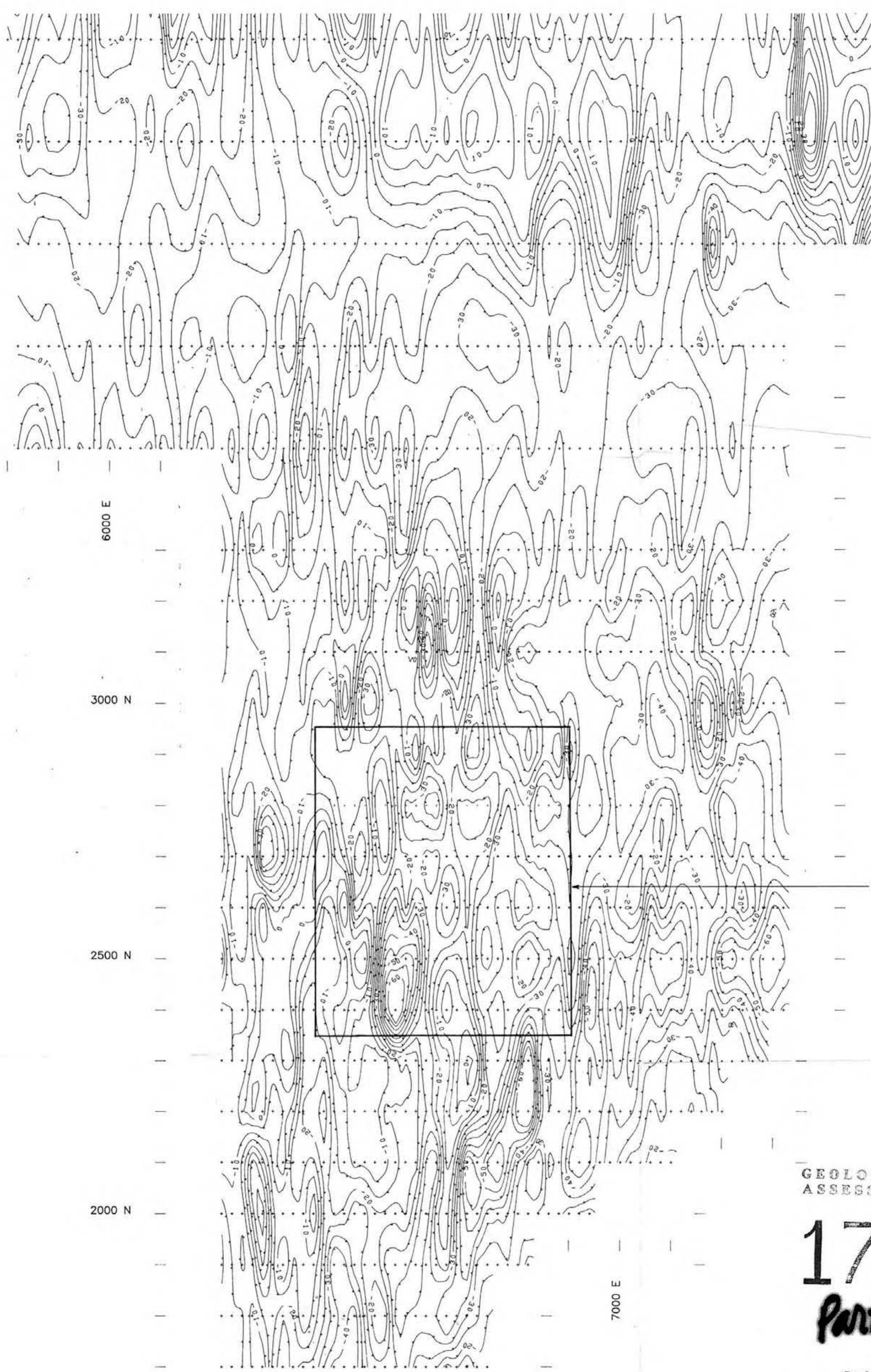
3000 N

2500 N

2000 N

7000 E

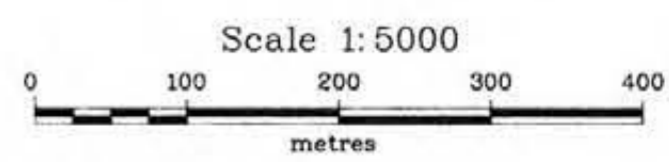
6500 E



Detail Grid Outline

GEOLOGICAL BRANCH
ASSESSMENT REPORT

17,167
Part 2 of 2



LEGEND

VLF INSTRUMENTATION: GEONICS EM-16
EFFECTIVE DIRECTION OF STATION (TX27)



QPX MINERALS INC.
EQUESIS CREEK CLAIMS
GAN RECONNAISSANCE GRID
VLF-EM TILT ANGLE
CONTOUR MAP

FIG. 24

	Originator	Drawn	Date	PLAN No.	PLATE
Original	R.S.	Geo-Comp	Jan '88	1262	2
Revision				N.T.S.	
Revision				82L/6	

R.F. SHELDRAKE & ASSOCIATES LTD.

4000 N

3500 N

6000 E

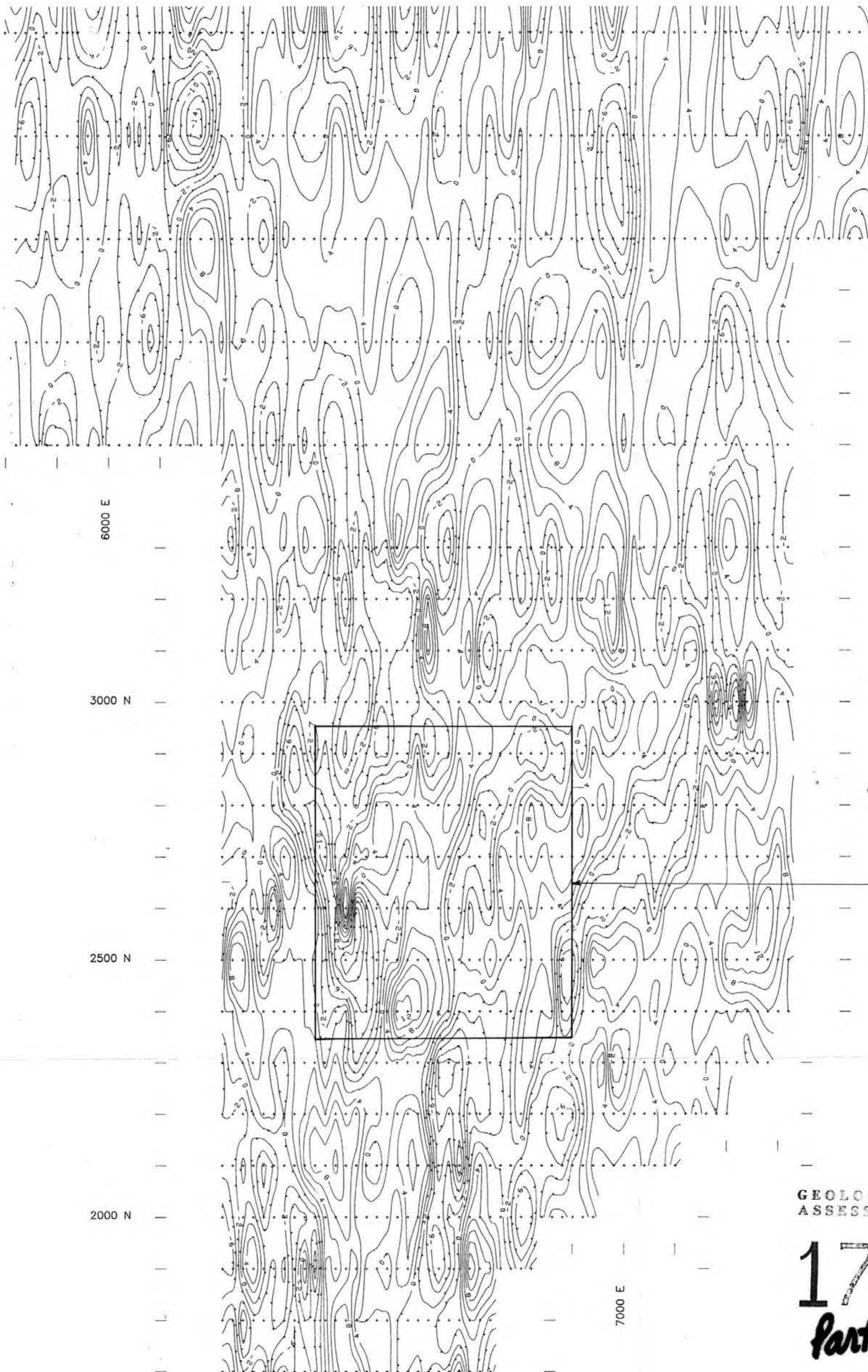
3000 N

2500 N

2000 N

7000 E

6500 E

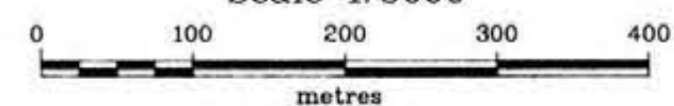


Detail Grid Outline

GEOLOGICAL BRANCH
ASSESSMENT REPORT

17,167
Part 2 of 2

Scale 1:5000



LEGEND

VLF INSTRUMENTATION: GEONICS EM-16
EFFECTIVE DIRECTION OF STATION (TX27)



QPX MINERALS INC.

EQUESIS CREEK CLAIMS

GAN RECONNAISSANCE GRID

VLF-EM QUADRATURE

CONTOUR MAP

FIG. 25

	Originator	Drawn	Date	PLAN No.	PLATE
Original	R.S.	Geo-Comp	Jan '88	1263	3
Revision				N.T.S.	
Revision				82L/6	

2950 N

2850 N

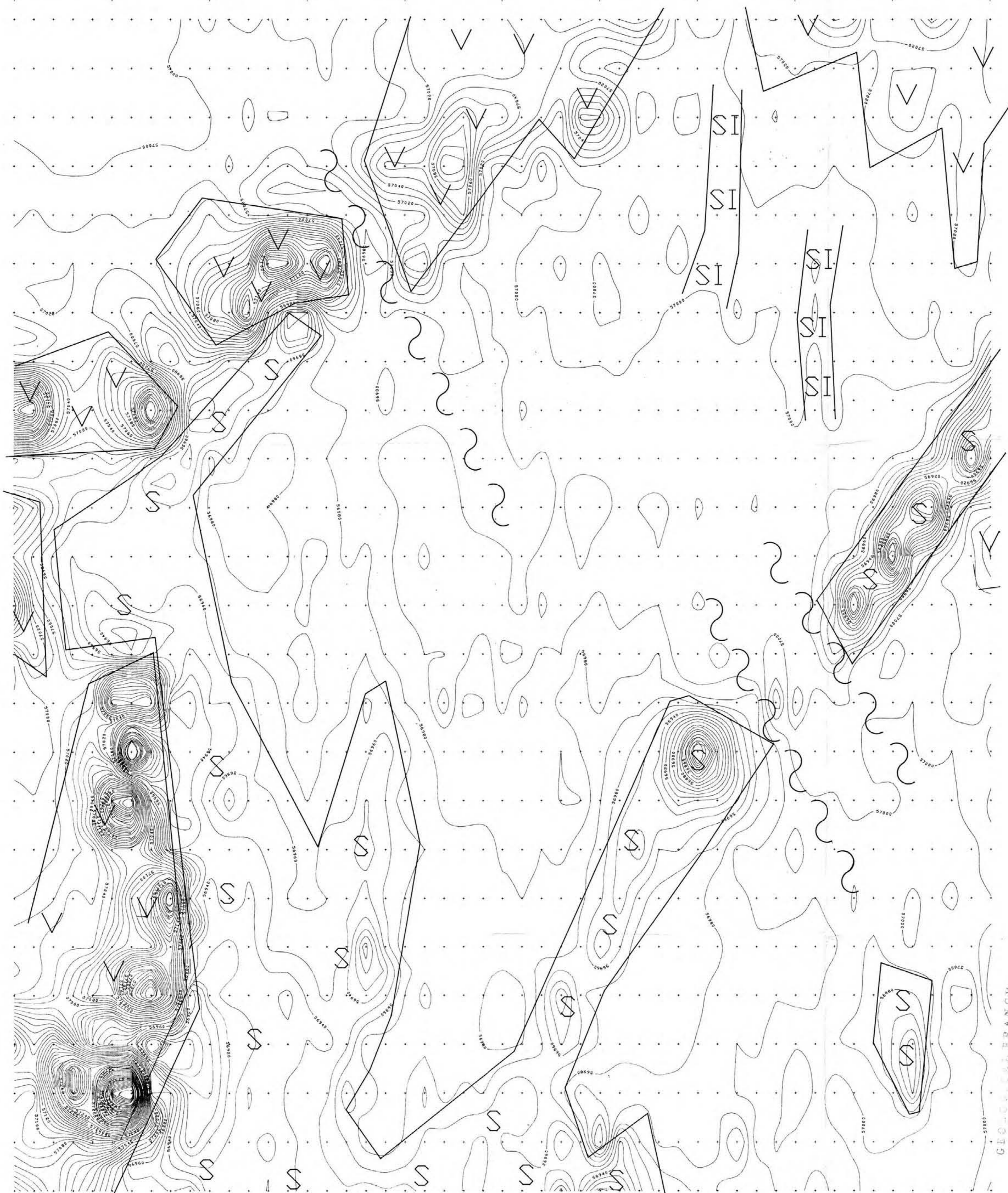
2750 N

2650 N

2550 N





2450 N

2350 N

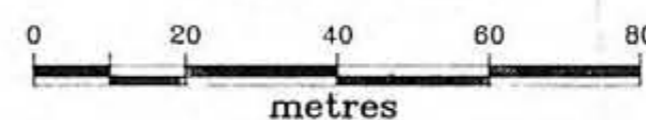


LEGEND

MAGNETOMETER INSTRUMENTATION: SCINTREX IGS SYSTEM WITH BASE STATION

-  SILICIFIED ZONE?
-  SEDIMENTARY ROCKS?
-  VOLCANIC ROCKS?
-  INFERRED LINEAMENT

Scale 1:1000



GEOLOGICAL BRANCH
ASSESSMENT REPORT

17,167
Part 2 of 2

QPX MINERALS INC.
EQUESIS CREEK CLAIMS

GAN DETAIL GRID
TOTAL FIELD MAGNETIC
CONTOUR MAP
(with interpretation)

FIG 26

	Originator	Drawn	Date	PLAN No.	PLATE
Original	R.S.	Geo-Comp	Jan./88	1264	4
Revision				N.T.S.	
Revision				B2L/6	

R.F. SHELDRAKE & ASSOCIATES LTD.

2950 N

2850 N


2750 N

2650 N

2550 N

2450 N

2350 N



6400 E

6450 E

6500 E

6550 E

6600 E

6650 E

6700 E

6750 E

6800 E

6850 E

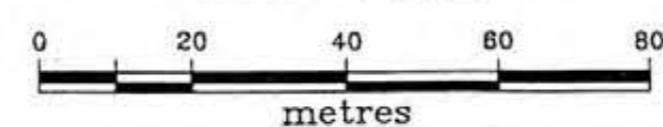
6900 E

LEGEND

VLF INSTRUMENTATION GEONICS EM-16
EFFECTIVE DIRECTION OF STATION (TX27)



Scale 1:1000



GEOLOGICAL BRANCH
ASSESSMENT REPORT

17,167

Part 2 of 2

QPX MINERALS INC.
EQUESIS CREEK CLAIMS

GAN DETAIL GRID
VLF-EM TILT ANGLE
CONTOUR MAP
5% CONTOUR INTERVAL

FIG. 27

	Originator	Drawn	Date	PLAN No.	PLATE
Original	R.S.	Geo-Comp	Jan '88	1265	5
Revision				N.T.S.	
Revision				82L/6	

R.F. SHELDRAKE & ASSOCIATES LTD.

2950 N

2850 N

2750 N

2650 N

2550 N

2450 N

2350 N

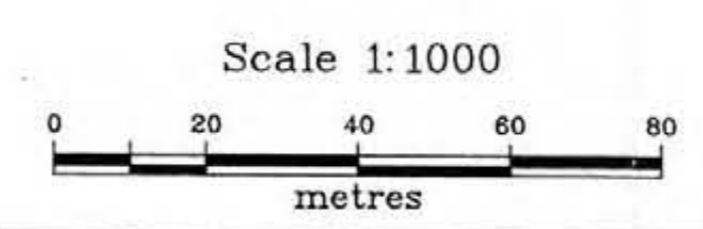


LEGEND

VLF INSTRUMENTATION GEONICS EM-16
EFFECTIVE DIRECTION OF STATION (TX27)

GEOLOGICAL BRANCH
ASSESSMENT REPORT

17,167
Part 2 of 2



Scale 1:1000

QPX MINERALS INC.					
EQUESIS CREEK CLAIMS					
GAN DETAIL GRID					
VLF-EM QUADRATURE					
CONTOUR MAP					
FIG. 28					
Originator	Drawn	Date	PLAN No.	PLATE	
Original	R.S.	Geo-Comp	Jan '88	1266	6
Revision				N.T.S.	
				82L/6	
R.F. SHELDRAKE & ASSOCIATES LTD.					

2950 N

2850 N


2750 N

2650 N

2550 N

2450 N

2350 N



6400 E — 6450 E — 6500 E — 6550 E — 6600 E — 6650 E — 6700 E — 6750 E — 6800 E — 6850 E — 6900 E —

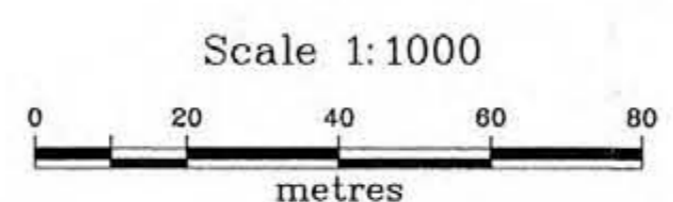
GEOLOGICAL BRANCH
ASSESSMENT REPORT

17,167
part 2 of 2



LEGEND

Instrumentation: Geonics EM-16
effective direction to station (Tx27)



QPX MINERALS INC.					
EQUESIS CREEK CLAIMS					
GAN DETAIL GRID					
VLF-EM FRASER FILTER					
CONTOUR MAP					
5% CONTOUR INTERVAL					
FIG. 29					
Originator	Drawn	Date	PLAN No.	PLATE	
Original	R.S.	Geo-Comp	Jan '88	1267	7
Revision				N.T.S.	
Revision				82L/6	
R.F. SHELDRAKE & ASSOCIATES LTD.					

2950 N

2850 N

2750 N

2650 N

2550 N

2450 N

2350 N

6400 E

6450 E

6500 E

6550 E

6600 E

6650 E


6700 E

6750 E

6800 E

6850 E

6900 E

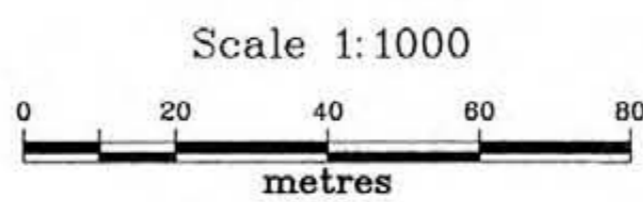
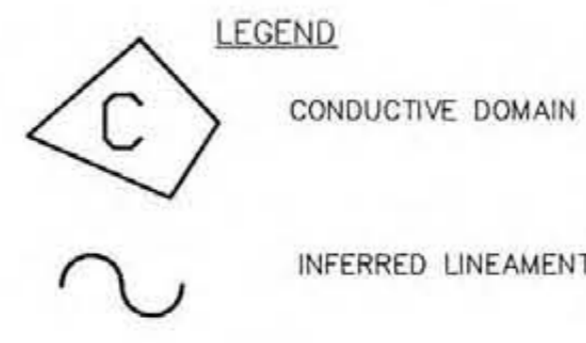


GEOLOGICAL BRANCH
ASSESSMENT REPORT

17,167
Part 2 of 2



VLF INSTRUMENTATION: GEONICS EM-16
EFFECTIVE DIRECTION OF STATION (TX27)



QPX MINERALS INC.					
EQUESIS CREEK CLAIMS					
GAN DETAIL GRID					
VLF-EM FIRST DERIVATIVE					
CONTOUR MAP					
(with interpretation)					
FIG 30					
Originator	Drawn	Date	PLAN No.	PLATE	
Original	R.S.	Geo-Comp	Jan '88	1268	8
Revision				N.T.S.	
Revision				82L/6	
R.F. SHELDRAKE & ASSOCIATES LTD.					

2950 N

2850 N


2750 N

2650 N

2550 N

2450 N

2350 N



6400 E

6450 E

6500 E

6550 E

6600 E

6650 E

6700 E



6750 E

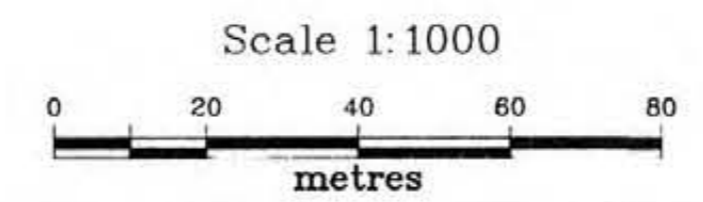
6800 E

6850 E

6900 E

LEGEND

-  HIGH I.P. EFFECT
-  LOW I.P. EFFECT



GEOSCIENCE BRANCH
ANNUAL REPORT

17,167
Part 2 of 2

QPX MINERALS INC.

EQUESIS CREEK CLAIMS

GAN DETAIL GRID

CHARGEABILITY CONTOUR MAP

n=1
(with interpretation)

FIG. 31

Originator	Drawn	Date	PLAN No.	PLATE
Original	R.S.	Geo-Comp	Jan '88	1269
Revision				N.T.S.
Revision				82L/6

9

R.F. SHELDRAKE & ASSOCIATES LTD.

2950 N

2850 N

2750 N

2650 N

2550 N

2450 N

2350 N

6400 E

6450 E

6500 E

6550 E

6600 E

6650 E

6700 E

6750 E

6800 E

6850 E

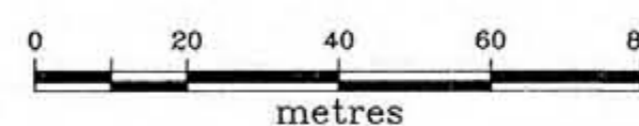
6900 E



LEGEND

- C CONDUCTIVE ROCKS
- R RESISTIVE ROCKS
- - - INFERRED LINEAMENT

Scale 1:1000



17,167
Part 2 of 2

GEOPHYSICAL BRANCH
ANNUAL REPORT

QPX MINERALS INC.

EQUESIS CREEK CLAIMS

GAN DETAIL GRID
RESISTIVITY CONTOUR MAP
N=1

(with interpretation)

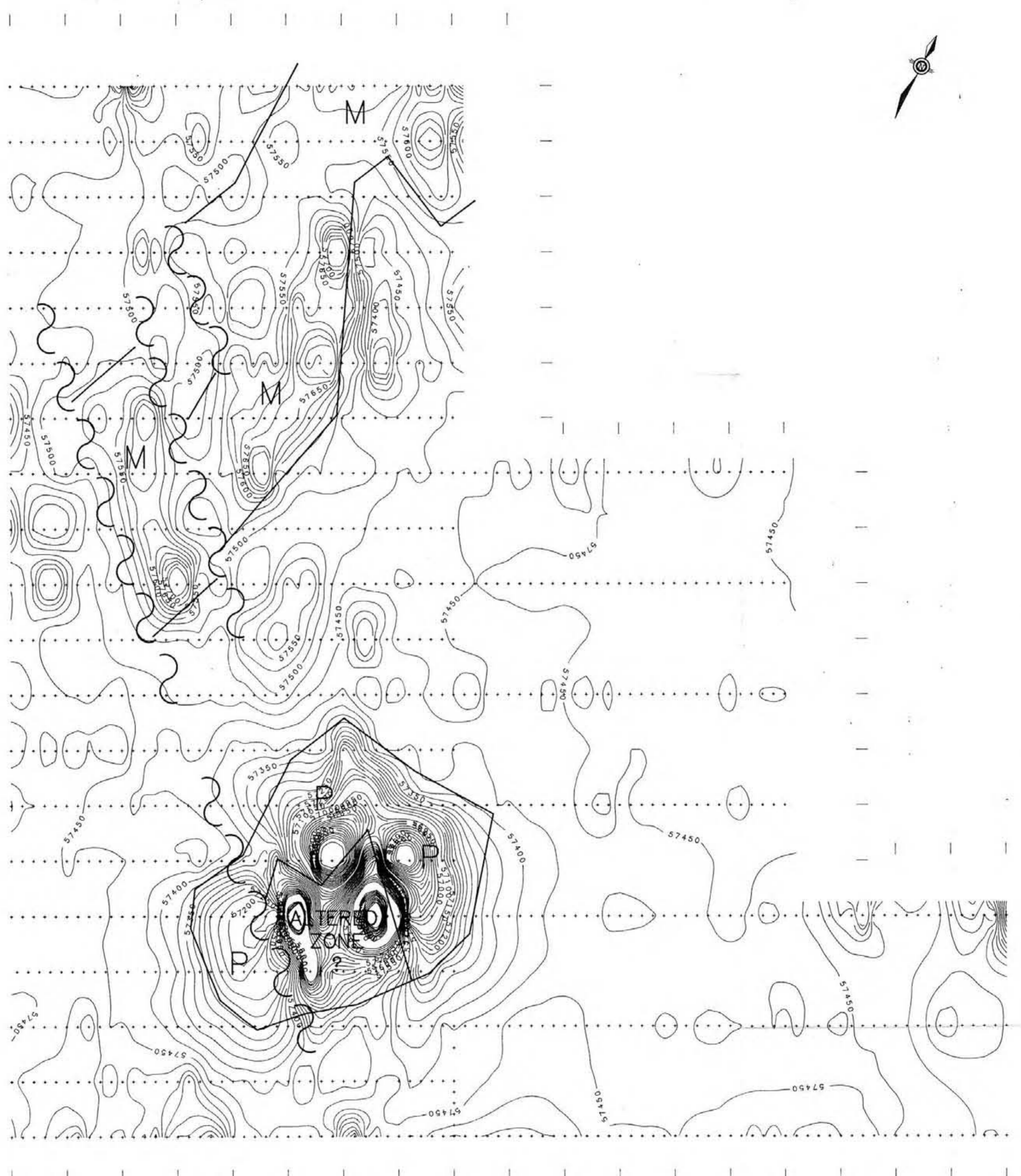
FIG. 32

Originator	Drawn	Date	PLAN No.	PLATE
Original	R.S.	Geo-Comp	Jan '88	1270
Revision				N.T.S.
				82L/6

10



R.F. SHELDRAKE & ASSOCIATES LTD.

6900 N
6500 N
6000 N
5500 N
5000 N



4200 E 4500 E 5000 E 5500 E

LEGEND

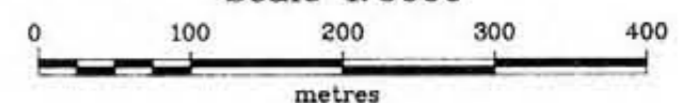
-  MAGNETIC ROCKS.
-  INTRUSIVE ROCKS

MAGNETOMETER INSTRUMENTATION: SCINTREX IGS SYSTEM
WITH BASE STATION
CONTOUR INTERVALS: 25, 50, 100 GAMMAS

GEOLOGICAL BRANCH
ASSESSMENT REPORT


17,167
Scale 1:5000

*Part 2
#2*



QPX MINERALS INC.					
EQUESIS CREEK CLAIMS					
OKA RECONNAISSANCE GRID TOTAL FIELD MAGNETIC CONTOUR MAP (with interpretation)					
FIG. 33					
	Originator	Drawn	Date	PLAN No.	PLATE
Original	R.S.	Geo-Comp	Jan '88	1271	11
Revision				N.T.S. 82L/6	
R.F. SHELDRAKE & ASSOCIATES LTD.					





Firm line for prints



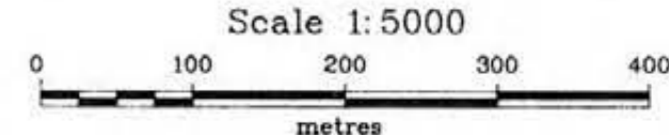
GEOLOGICAL BRANCH
ASSESSMENT REPORT

17,167 *Part 2 of 2*

LEGEND

-  RESISTIVE LINEAR (Silicified zone?)
-  INFERRED CONTACT
-  INFERRED LINEAMENT
-  CONDUCTIVE ZONE

VLF INSTRUMENTATION: GEONICS EM-16
EFFECTIVE DIRECTION OF STATION (TX27)



QPX MINERALS INC.					
EQUESIS CREEK CLAIMS					
OKA RECONNAISSANCE GRID VLF-EM TILT ANGLE CONTOUR MAP (with interpretation)					
FIG. 34					
	Originator	Drawn	Date	PLAN No.	PLATE
Original	R.S.	Geo-Comp	Jan '88	1272	12
Revision				N.T.S.	
Revision				82L/6	
R.F. SHELDRAKE & ASSOCIATES LTD.					


6900 N

6500 N

6000 N

5500 N

5000 N



4200 E

4500 E

5000 E

5500 E

6000 E

GEOLOGICAL BRANCH
AGGREGATE DEPARTMENT

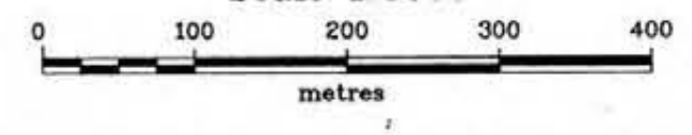
17,167

*Part 2
#2*


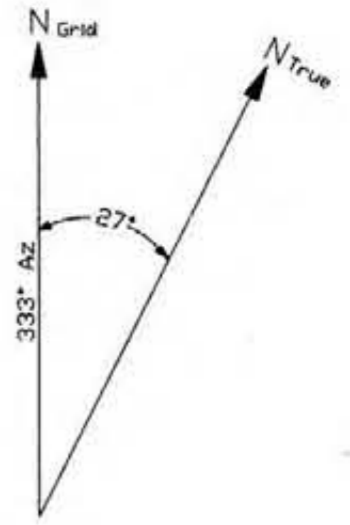
LEGEND

VLF INSTRUMENTATION: GEONICS EM-16
EFFECTIVE DIRECTION OF STATION (TX27)

Scale 1:5000



QPX MINERALS INC.					
EQUESIS CREEK CLAIMS					
OKA RECONNAISSANCE GRID					
VLF-EM QUADRATURE					
CONTOUR MAP					
2% CONTOUR INTERVAL					
FIG. 35					
	Originator	Drawn	Date	PLAN No.	PLATE
Original	R.S.	Geo-Comp	Jan '88	1273	13
Revision				N.T.S.	
Revision				82L/6	
R.F. SHELDRAKE & ASSOCIATES LTD.					

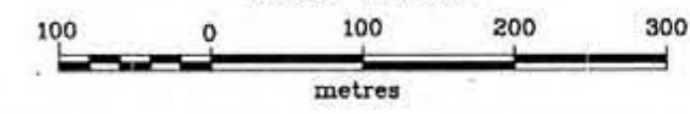


LEGEND


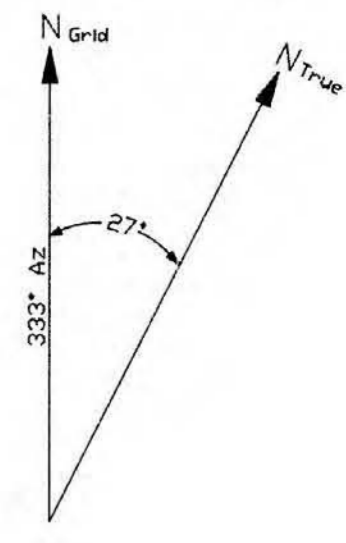
- Au (ppb)
- ^ 8 ppb
- o 8 - 25 ppb
- o 26 - 44 ppb
- o ≥45 ppb
- . N.S. SAMPLE NOT TAKEN

GEOLOGICAL BRANCH
ASSESSMENT REPORT

17,167
Part 2 of 2
Scale 1:5000



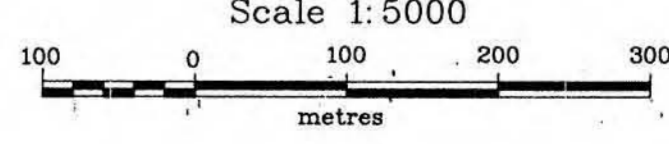
QPX MINERALS INC.					
EQUESIS CREEK CLAIMS					
OKA GRID					
GEOCHEMICAL SURVEY					
GOLD					
Originator	Drawn	Date	PLAN No.	FIGURE	
Original	C.A.S.	Geo-Comp	Jan '88	1243	5
Revision				N.T.S.	
				82L/6	
MINEQUEST EXPLORATION ASSOCIATES LTD.					




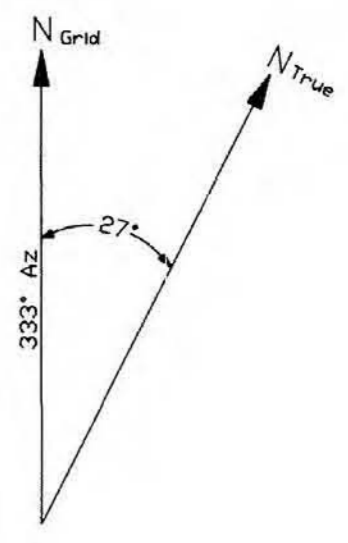
LEGEND
 As (ppm)
 + < 15 ppm
 ○ 15 - 24 ppm
 ○ 25 - 80 ppm
 ○ > 80 ppm
 .N.S. SAMPLE NOT TAKEN

GEOLOGICAL BRANCH
 ASSESSMENT REPORT

17 167
Part 2 of 2

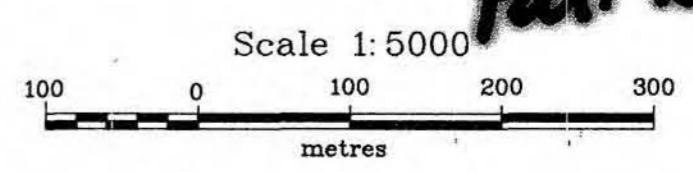


QPX MINERALS INC.					
EQUESIS CREEK CLAIMS					
OKA GRID					
GEOCHEMICAL SURVEY					
ARSENIC					
	Originator	Drawn	Date	PLAN No.	FIGURE
Original	C.A.S.	Geo-Comp	Jan.'88	1244	6
Revision				N.T.S.	
Revision				82L/6	
MINEQUEST EXPLORATION ASSOCIATES LTD.					



GEOLOGICAL BRANCH
ASSESSMENT REPORT


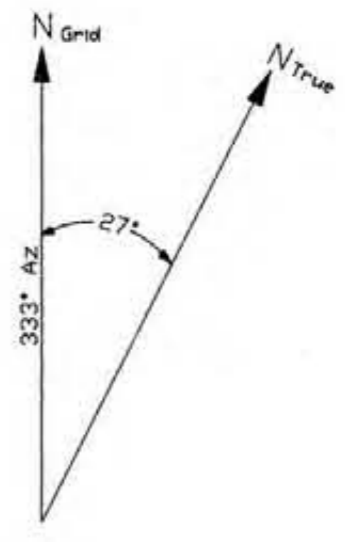
17,167
Part 2 of 2



LEGEND
Se (ppm)
• < 1.5 ppm
○ 1.5 - 2.7 ppm
○ > 2.7 ppm
*.N.S. SAMPLE NOT TAKEN

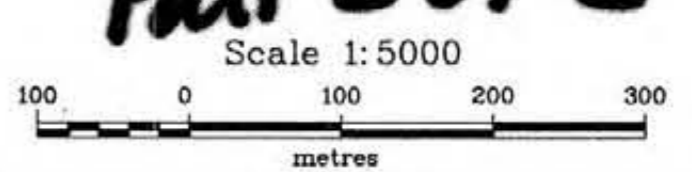
QPX MINERALS INC.					
EQUESIS CREEK CLAIMS					
OKA GRID					
GEOCHEMICAL SURVEY					
SELENIUM					
Original	Originator	Drawn	Date	PLAN No.	FIGURE
Revision	C.A.S.	Geo-Comp	Jan '88	1245	7
Revision				N.T.S.	
				82L/6	
MINEQUEST EXPLORATION ASSOCIATES LTD.					

5800 E 6000 E 6200 E 6400 E 6600 E 6800 E 7000 E 7200 E 7400 E 7600 E



GEOLOGICAL BRANCH
ASSESSMENT REPORT

17,167
Part 2 of 2



LEGEND

- Au (ppb)
- < 8 ppb
- 8 - 25 ppb
- 26 - 44 ppb
- ≥45 ppb
- N.S. SAMPLE NOT TAKEN

QPX MINERALS INC.					
EQUESIS CREEK CLAIMS					
GAN GRID					
GEOCHEMICAL SURVEY					
GOLD					
	Originator	Drawn	Date	PLAN No.	FIGURE
Original	C.A.S.	Geo-Comp	Jan.'88	1246	8
Revision				N.T.S.	
Revision				82L/6	
MINEQUEST EXPLORATION ASSOCIATES LTD.					

5800 E

6000 E

6200 E

6400 E

6600 E


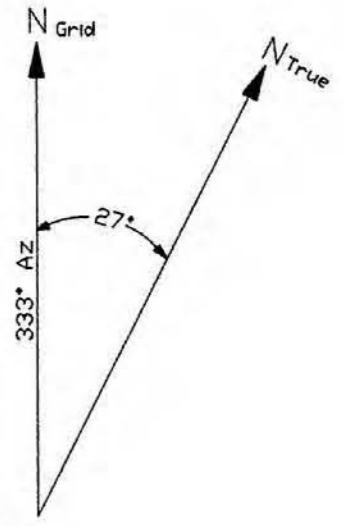
6800 E

7000 E

7200 E

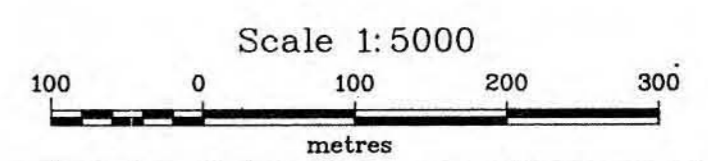
7400 E

7600 E



GEOLOGICAL BRANCH
ASSESSMENT REPORT

17,167
Part 2 of 2

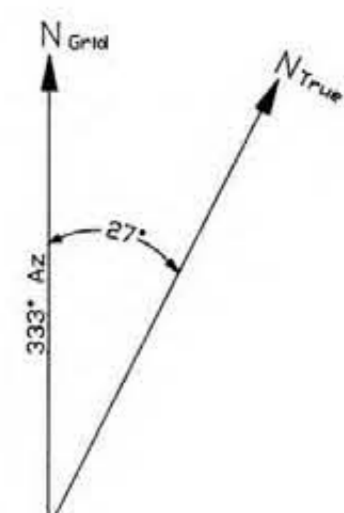
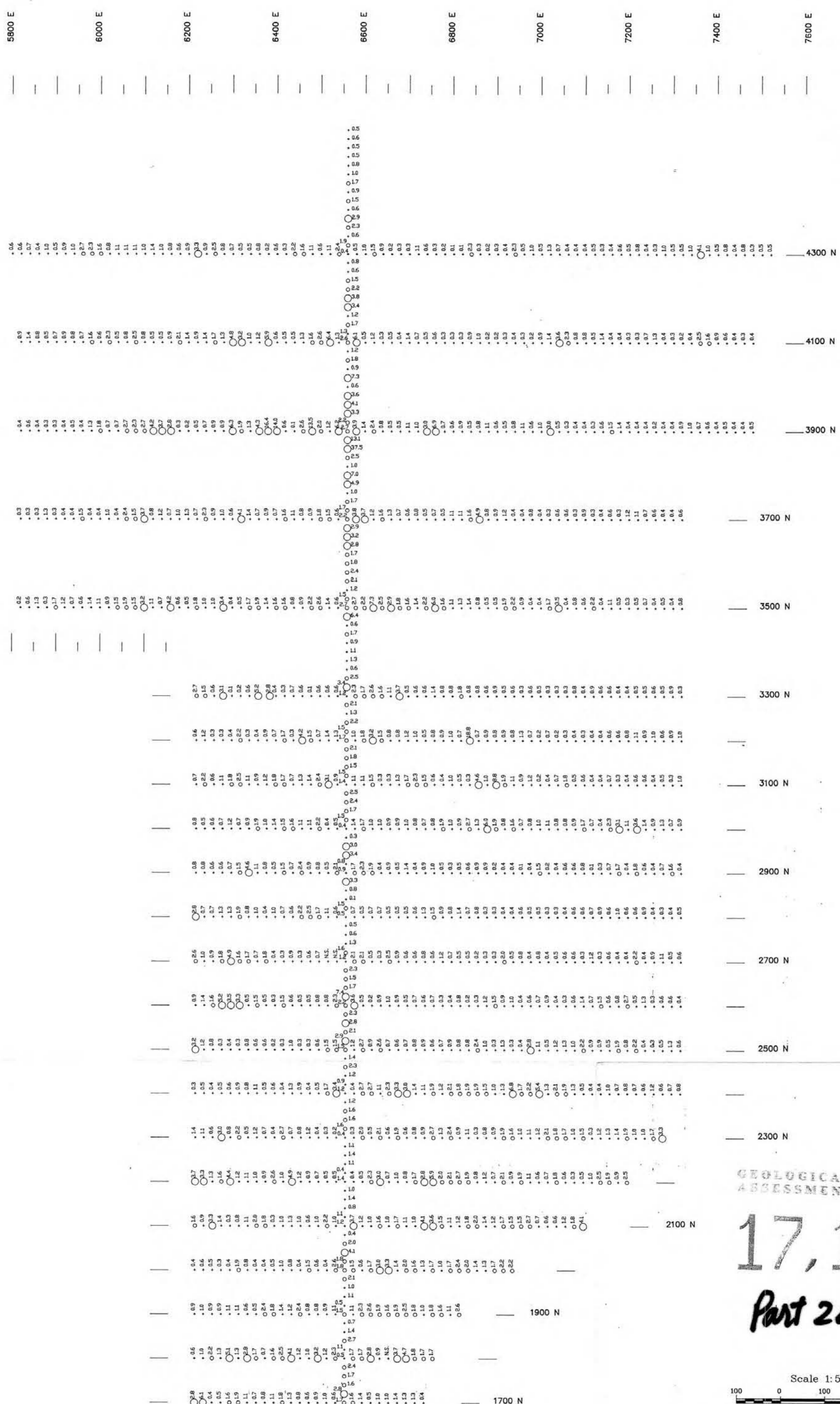


LEGEND

- As (ppm)
- < 15 ppm
- 15 - 24 ppm
- 25 - 80 ppm
- ● > 80 ppm

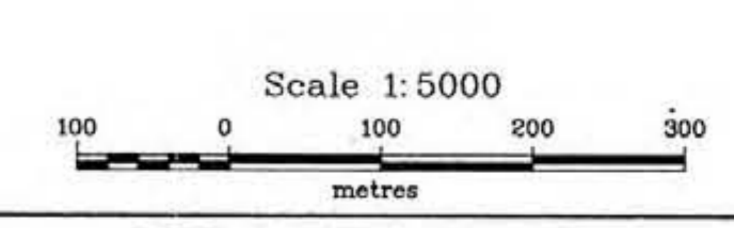
NS. SAMPLE NOT TAKEN

QPX MINERALS INC.					
EQUESIS CREEK CLAIMS					
GAN GRID					
GEOCHEMICAL SURVEY					
ARSENIC					
Originator	C.A.S.	Drawn	Date	PLAN No.	FIGURE
Original		Geo-Comp	Jan. '88	1247	9
Revision				N.T.S.	
				82L/6	
MINEQUEST EXPLORATION ASSOCIATES LTD.					



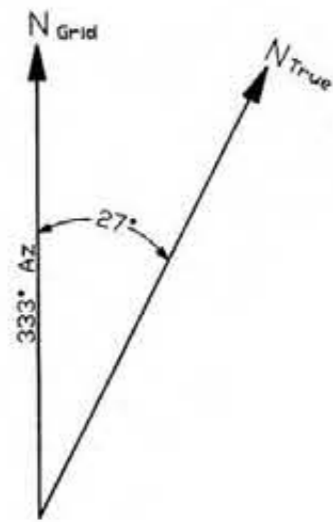
GEOLOGICAL BRANCH
ASSESSMENT REPORT

17,167
Part 2 of 2




LEGEND
Se (ppm)
• < 1.5 ppm
○ 1.5 - 2.7 ppm
○ > 2.7 ppm
* N.S. SAMPLE NOT TAKEN

QPX MINERALS INC.					
EQUESIS CREEK CLAIMS					
GAN GRID					
GEOCHEMICAL SURVEY					
SELENIUM					
Original	Originator	Drawn	Date	PLAN No.	FIGURE
Revision	C.A.S.	Geo-Comp	Jan '88	1248	10
Revision				N.T.S.	
				B2L/6	
MINEQUEST EXPLORATION ASSOCIATES LTD.					



6100 N

TRENCH 87-46



6100 N

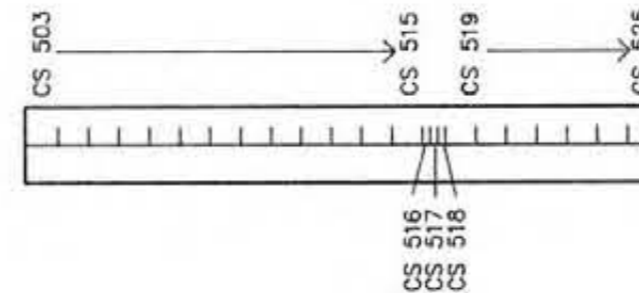
**TRENCH 87-15
GEOCHEM RESULTS**

Sample Number	Au (ppm)	Ag (ppm)	Cu (ppm)	Pb (ppm)	Zn (ppm)	As (ppm)	Sb (ppm)
RG 293	1	0.4	91	16	137	12	2
RG 294	10	0.6	112	17	115	12	2
RG 295	5	0.4	78	17	101	12	2
RG 296	2	0.3	71	14	154	19	2
RG 297	1	0.4	80	17	152	17	2
RG 298	1	0.7	71	14	126	15	2

**TRENCH 87-45
GEOCHEM RESULTS**

Sample Number	Au (ppm)	Ag (ppm)	Cu (ppm)	Pb (ppm)	Zn (ppm)	As (ppm)	Sb (ppm)
CS 503	1	1	121	8	132	15	2
CS 504	1	1	93	13	287	11	2
CS 505	2	1.1	86	8	262	6	2
CS 506	1	1.1	110	10	231	5	2
CS 507	1	1.3	126	27	73	6	2
CS 508	1	1.2	74	14	264	11	2
CS 509	1	1.4	122	16	450	17	2
CS 510	2	0.4	92	9	280	20	2
CS 511	5	0.7	96	12	204	21	2
CS 512	1	0.9	112	8	152	9	2
CS 513	1	1.1	127	24	165	9	2
CS 514	1	1	128	14	178	6	2
CS 515	2	1.3	96	10	548	2	2
CS 516	1	1.2	105	14	538	2	2
CS 517	2	0.4	37	6	76	2	2
CS 518	1	1.1	54	12	102	2	2
CS 519	1	1	69	14	140	2	2
CS 520	2	0.8	44	15	91	3	2
CS 521	2	1.1	104	16	130	2	2
CS 522	4	1.5	108	19	565	15	2
CS 523	2	1.1	92	15	976	2	2
CS 524	7	1.1	87	9	116	2	2
CS 525	2	1.2	93	13	100	2	2

6000 N



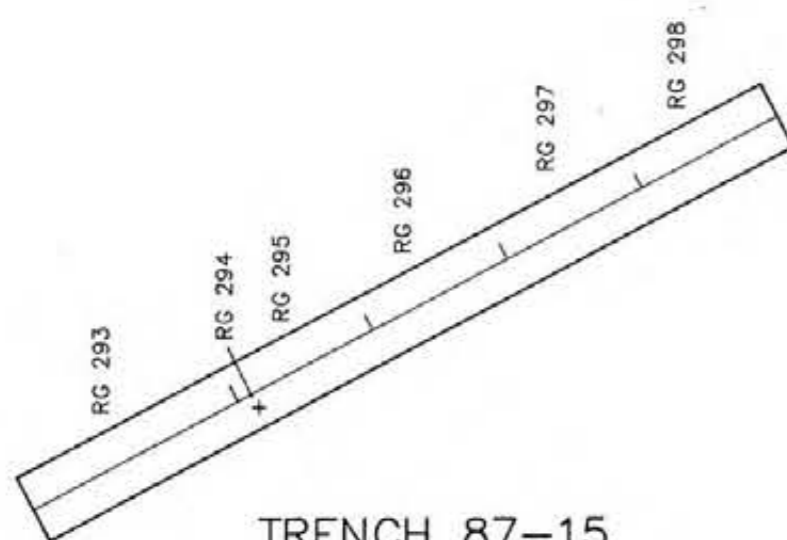
TRENCH 87-45

6000 N

**TRENCH 87-46
GEOCHEM RESULTS**

Sample Number	Au (ppm)	Ag (ppm)	Cu (ppm)	Pb (ppm)	Zn (ppm)	As (ppm)	Sb (ppm)
CS 526	1	0.4	96	13	186	20	2
CS 527	1	0.2	155	8	21	2	2
CS 528	4	0.7	84	12	172	21	2
CS 529	1	0.9	99	13	180	17	2
CS 530	1	0.6	74	11	186	20	2
CS 531	12	0.8	89	12	188	19	2
CS 532	1	0.6	89	11	169	20	2
CS 533	2	1	86	12	183	21	2
CS 534	6	0.5	89	13	167	18	2
CS 535	1	0.7	78	15	159	14	2
CS 536	2	0.8	87	11	171	18	2

5900 N



TRENCH 87-15

4600 E

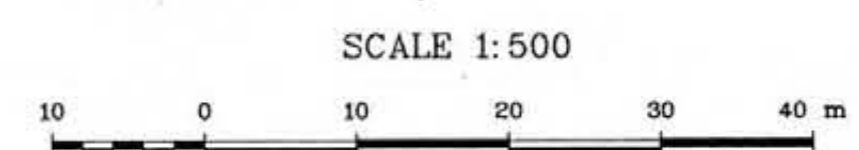
4700 E

**GEOLOGICAL BRANCH
ASSESSMENT REPORT**

17,167 ^{Part 2} _{of 2}

- RG 101 Interval Sample
- + RG 102 Grab, Channel or Panel Sample

NOTE: Trench widths exaggerated. Actual widths approximately 2 metres.
NOTE: Only that portion of the trench sampled has been drawn.



QPX MINERALS INC.					
EQUESIS CREEK CLAIMS					
SAMPLE LOCATION MAP					
OKA GRID					
TRENCHES 87-15, 87-45, 87-46					
	Originator	Drawn	Date	PLAN No.	FIGURE
Original	C.A.S.	Geo-Comp	Feb '88	1249	
Revision				N.T.S.	11
Revision				82L/6	
MINEQUEST EXPLORATION ASSOCIATES LTD.					

5300 N

4400 E

4500 E

5300 N

5200 N


5200 N

5100 N

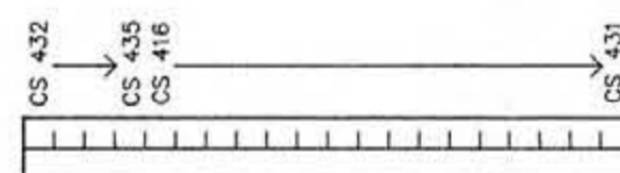
5100 N

5000 N

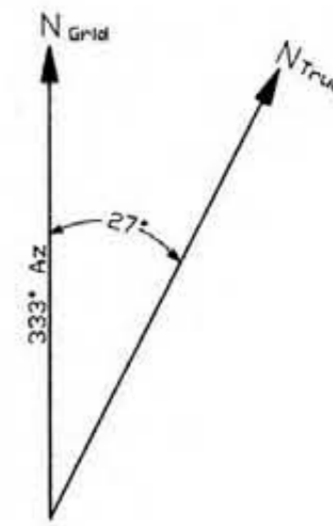
4400 E



TRENCH 87-42



TRENCH 87-41



**TRENCH 87-42
GEOCHEM RESULTS**

Sample Number	Au (ppb)	Ag (ppm)	Cu (ppm)	Pb (ppm)	Zn (ppm)	As (ppm)	Sb (ppm)
00000 436	2	0.3	132	2	140	7	2
00000 437	1	0.3	115	4	188	5	2
00000 438	1	0.1	122	8	143	9	2
00000 439	3	0.3	122	12	127	7	2
00000 440	2	0.6	92	10	104	7	2
00000 441	6	0.3	223	11	170	7	2
00000 442	1	0.3	120	3	217	8	2
00000 443	1	0.1	107	7	185	3	2
00000 444	2	0.1	81	7	99	15	2
00000 445	2	0.4	78	5	135	13	2
00000 446	6	0.3	55	8	103	12	2
00000 447	2	0.3	69	5	93	19	2
00000 448	3	0.1	67	5	109	16	2
00000 449	13	0.4	76	5	113	17	2
00000 450	5	0.4	104	14	109	14	2
00000 451	1	0.4	74	10	125	17	2
00000 452	4	0.1	74	7	116	29	2
00000 453	1	0.1	73	8	117	31	2
00000 454	1	0.2	62	4	94	18	2
00000 455	52	0.2	72	9	102	12	2

**TRENCH 87-41
GEOCHEM RESULTS**

Sample Number	Au (ppb)	Ag (ppm)	Cu (ppm)	Pb (ppm)	Zn (ppm)	As (ppm)	Sb (ppm)
00000 416	1	0.8	44	8	88	17	2
00000 417	1	0.3	42	4	86	16	2
00000 418	4	0.3	44	5	98	29	2
00000 419	11	0.4	45	8	100	23	2
00000 420	3	0.3	50	4	99	20	2
00000 421	4	0.4	56	1	102	17	2
00000 422	1	0.1	46	4	93	14	2
00000 423	4	0.2	55	4	97	15	2
00000 424	2	0.3	50	6	91	18	2
00000 425	86	0.5	54	11	99	20	2
00000 426	59	0.2	50	7	94	21	2
00000 427	74	0.7	105	8	81	22	2
00000 428	21	0.5	97	12	110	13	2
00000 429	12	0.5	124	8	132	6	2
00000 430	25	0.6	113	16	158	60	2
00000 431	1	0.1	124	14	162	19	2
00000 432	1	0.1	75	10	89	9	2
00000 433	1	0.4	72	11	117	12	2
00000 434	2	0.4	67	8	98	9	2
00000 435	7	0.6	80	10	109	13	2

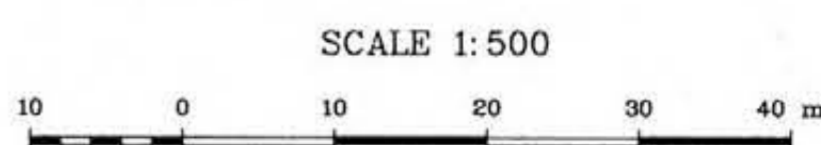
GEOLOGICAL BRANCH
ASSESSMENT REPORT

17.167

Part 2
of 2

Legend:
- RG 101 Interval Sample
+ RG 102 Grab, Channel or Panel Sample

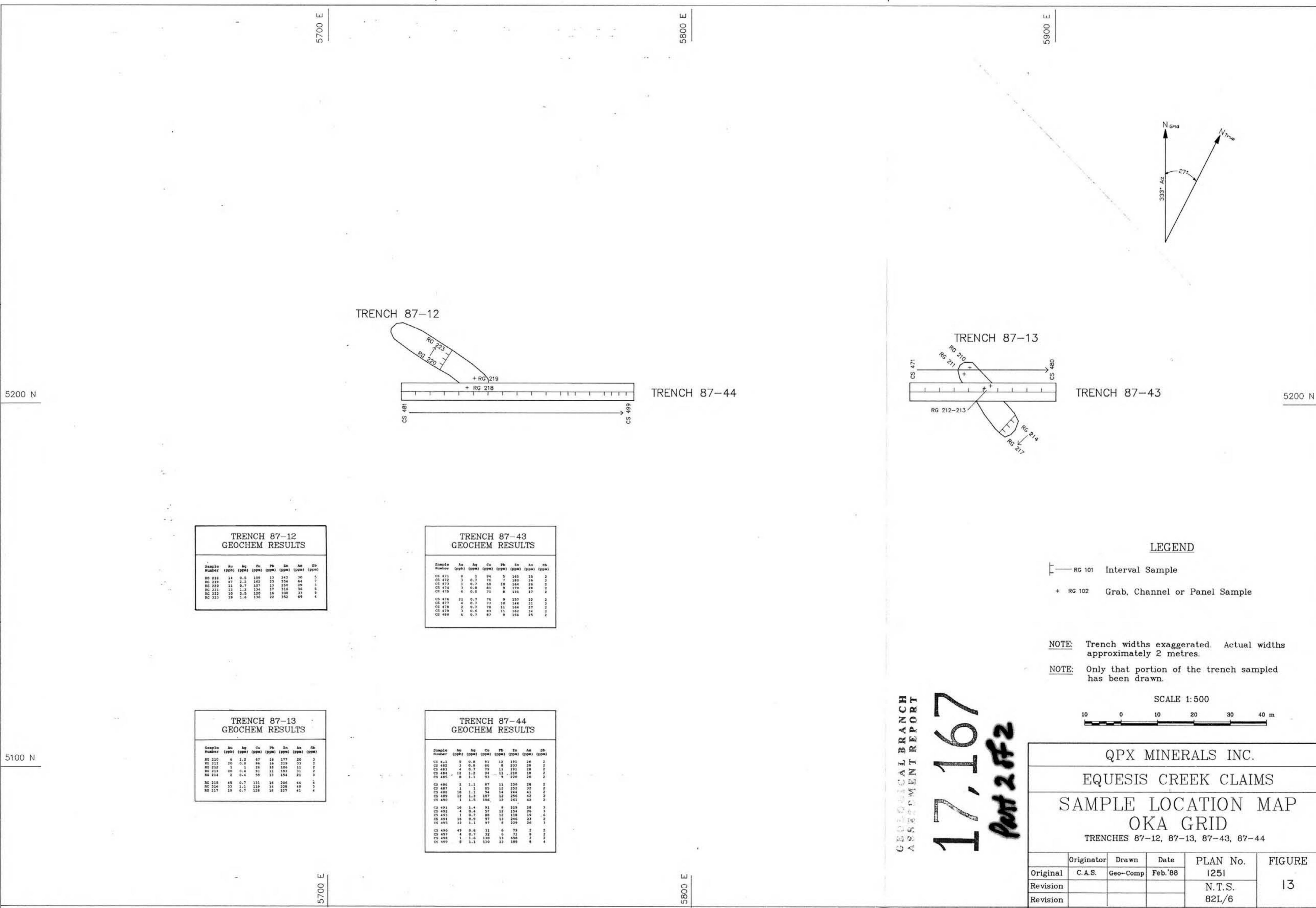
NOTE: Trench widths exaggerated. Actual widths approximately 2 metres.
NOTE: Only that portion of the trench sampled has been drawn.



QPX MINERALS INC.
EQUESIS CREEK CLAIMS
SAMPLE LOCATION MAP
OKA GRID
TRENCHES 87-41, 87-42

Originator	Drawn	Date	PLAN No.	FIGURE
Original	C.A.S.	Geo-Comp	Feb. '88	1250
Revision				N.T.S.
Revision				82L/6

MINEQUEST EXPLORATION ASSOCIATES LTD.



**TRENCH 87-12
GEOCHEM RESULTS**

Sample Number	Au (ppb)	Ag (ppb)	Cu (ppm)	Pb (ppm)	Zn (ppm)	As (ppm)	Sb (ppm)
RG 218	14	0.5	109	13	242	30	5
RG 219	47	2.2	162	13	396	44	7
RG 220	11	0.7	107	11	250	59	7
RG 221	13	1.2	134	17	316	36	6
RG 222	10	1.5	120	16	258	31	5
RG 223	39	1.4	136	22	352	69	4

**TRENCH 87-43
GEOCHEM RESULTS**

Sample Number	Au (ppb)	Ag (ppb)	Cu (ppm)	Pb (ppm)	Zn (ppm)	As (ppm)	Sb (ppm)
CS 471	8	1	94	5	165	35	2
CS 472	3	0.7	75	7	180	38	2
CS 473	1	0.7	69	10	164	26	2
CS 474	3	0.8	81	9	210	28	2
CS 475	6	0.5	71	8	131	17	2
CS 476	21	0.7	76	9	157	32	2
CS 477	8	0.7	73	10	144	21	2
CS 478	2	0.7	78	11	164	27	2
CS 479	9	0.6	83	11	162	34	2
CS 480	6	0.7	87	9	154	28	2

**TRENCH 87-13
GEOCHEM RESULTS**

Sample Number	Au (ppb)	Ag (ppb)	Cu (ppm)	Pb (ppm)	Zn (ppm)	As (ppm)	Sb (ppm)
RG 210	6	2.2	67	16	177	20	3
RG 211	20	0.4	86	18	219	31	2
RG 212	5	1	26	11	106	11	2
RG 213	20	0.4	91	11	193	21	2
RG 214	5	0.4	58	13	154	21	2
RG 215	45	0.7	131	16	266	44	4
RG 216	33	1.1	119	14	228	40	3
RG 217	18	0.7	128	18	227	41	4

**TRENCH 87-44
GEOCHEM RESULTS**

Sample Number	Au (ppb)	Ag (ppb)	Cu (ppm)	Pb (ppm)	Zn (ppm)	As (ppm)	Sb (ppm)
CS 481	4.1	0.8	81	12	191	26	2
CS 482	3	0.8	85	8	202	28	2
CS 483	10	0.7	78	11	181	38	2
CS 484	12	1.2	94	11	218	38	2
CS 485	8	1.1	93	9	210	20	2
CS 486	2	1.1	87	11	256	28	2
CS 487	1	1	85	12	252	32	2
CS 488	10	1.1	94	14	244	41	2
CS 489	12	1.2	107	12	256	42	2
CS 490	1	1.5	106	12	261	42	2
CS 491	16	1.4	91	8	231	28	3
CS 492	4	0.4	57	12	154	26	3
CS 493	1	0.7	88	12	118	19	2
CS 494	16	0.9	97	12	246	23	2
CS 495	13	1.1	97	9	239	26	3
CS 496	49	0.8	111	6	39	2	2
CS 497	4	0.7	32	6	72	9	2
CS 498	1	1.4	100	13	98	7	2
CS 499	9	1.1	130	13	189	8	4

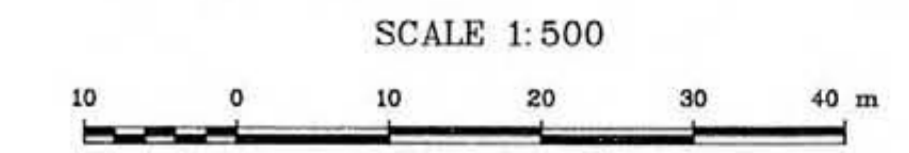
LEGEND

— RG 101 Interval Sample

+ RG 102 Grab, Channel or Panel Sample

NOTE: Trench widths exaggerated. Actual widths approximately 2 metres.

NOTE: Only that portion of the trench sampled has been drawn.



GEOLOGICAL BRANCH
 ASSESSMENT REPORT
17,167
Part 2 of 2

QPX MINERALS INC.					
EQUESIS CREEK CLAIMS					
SAMPLE LOCATION MAP					
OKA GRID					
TRENCHES 87-12, 87-13, 87-43, 87-44					
	Originator	Drawn	Date	PLAN No.	FIGURE
Original	C.A.S.	Geo-Comp	Feb.'88	1251	13
Revision				N.T.S.	
Revision				82L/6	
MINEQUEST EXPLORATION ASSOCIATES LTD.					

6900 E

7000 E

7100 E

2400 N

2400 N

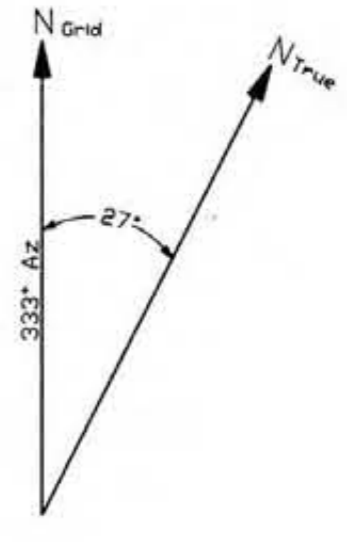
2300 N

2300 N

2200 N

6900 E

7000 E



**TRENCH 87-35
GEOCHEM RESULTS**

Sample Number	Au (ppb)	Ag (ppm)	Cu (ppm)	Pb (ppm)	Zn (ppm)	As (ppm)	Sb (ppm)
CS 441	1	0.7	102	12	122	25	2
CS 442	7	0.4	72	8	121	21	2
CS 443	1	0.8	72	8	123	21	2
CS 444	2	1	81	9	120	8	2
CS 445	2	1.1	51	9	110	6	2
CS 446	1	1	84	9	110	6	2

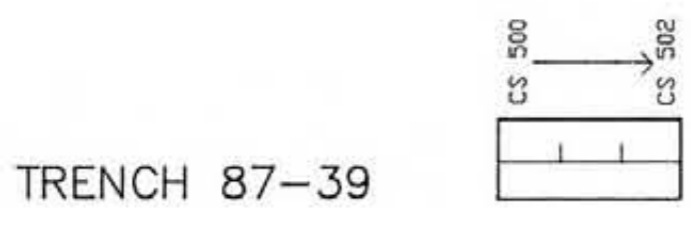
**TRENCH 87-36
GEOCHEM RESULTS**

Sample Number	Au (ppb)	Ag (ppm)	Cu (ppm)	Pb (ppm)	Zn (ppm)	As (ppm)	Sb (ppm)
CS 454	10	0.2	100	10	188	18	2
CS 457	2	0.4	115	7	142	6	2
CS 458	1	0.8	75	9	112	14	2
CS 459	22	0.4	82	12	138	47	2
CS 460	6	0.7	88	7	132	42	2

**TRENCH 87-37
GEOCHEM RESULTS**

Sample Number	Au (ppb)	Ag (ppm)	Cu (ppm)	Pb (ppm)	Zn (ppm)	As (ppm)	Sb (ppm)
CS 447	14	0.4	87	12	149	42	2
CS 448	15	0.7	87	11	173	45	2

NOTE: NO TRENCH 87-40



**TRENCH 87-38
GEOCHEM RESULTS**

Sample Number	Au (ppb)	Ag (ppm)	Cu (ppm)	Pb (ppm)	Zn (ppm)	As (ppm)	Sb (ppm)
CS 469	21	0.8	88	11	162	36	2
CS 470	18	0.4	69	8	122	27	2

**TRENCH 87-39
GEOCHEM RESULTS**

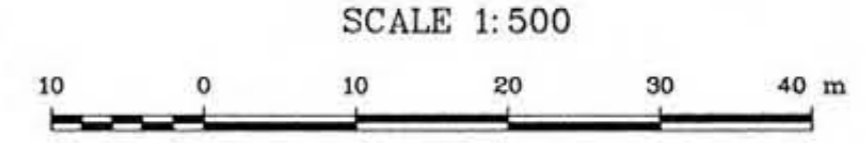
Sample Number	Au (ppb)	Ag (ppm)	Cu (ppm)	Pb (ppm)	Zn (ppm)	As (ppm)	Sb (ppm)
CS 500	7	0.7	102	10	177	28	2
CS 501	1	0.5	105	10	179	30	2
CS 502	97	0.7	83	11	161	27	2

GEOLOGICAL BRANCH ASSESSMENT REPORT

17,167
LEGEND
Interval Sample

+ RG 102 Grab, Channel or Panel Sample
Part 2 of 2

NOTE: Trench widths exaggerated. Actual widths approximately 2 metres.
NOTE: Only that portion of the trench sampled has been drawn.



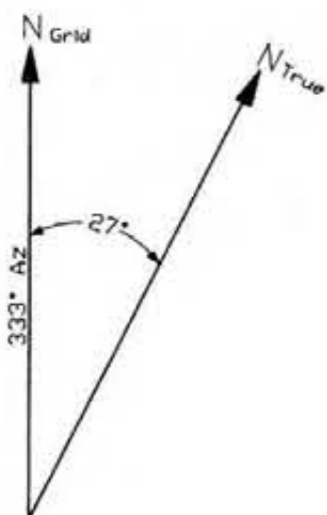
QPX MINERALS INC.
EQUESIS CREEK CLAIMS
SAMPLE LOCATION MAP
GAN GRID
TRENCHES 87-35, 87-36, 87-37
87-38, 87-39

Originator	Drawn	Date	PLAN No.	FIGURE	
Original	C.A.S.	Geo-Comp	Feb '88		1254
Revision					N.T.S.
Revision				82L/6	16

MINEQUEST EXPLORATION ASSOCIATES LTD.

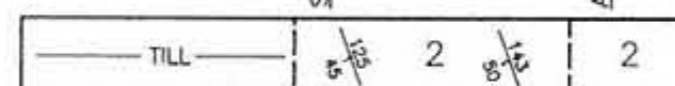
4600 E

4700 E



6100 N

TRENCH 87-46



6100 N

LEGEND

RECENT

- 5 Glacial Till, (unconsolidated)

TERTIARY

Kamloops Group

- 4 Hornblende - Feldspar, Porphyry Monzonite dikes

TRIASSIC

Slocan Group

- 3 Augite Porphyry

Cache Creek Group

- 2 Shale, Phyllite, Argillite, Sandstone

- 1 Ultramafic and Mafic Volcanics

SYMBOLS

--- Geological Contact


/// Bedding

/// Foliation

/// Joint

6000 N

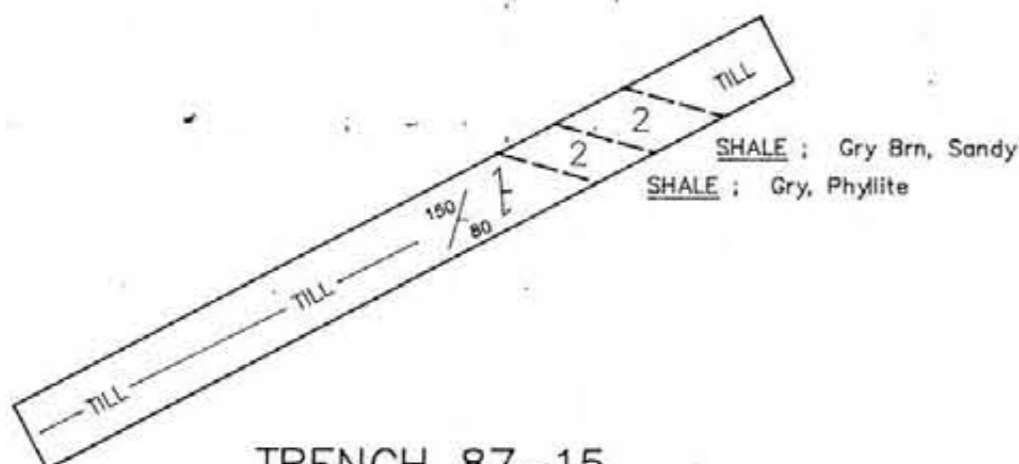
SHALE : Blk - Gry, Thin Bedded, Fissile
 SHALE : Gry, Very Thin, "Onion Skin" Layering
 SHALE : Blk - Gry, Fissile
 ARGILLITE : Blk, Stly, Bkly
 SHALE : Blk - Gry, Thin Bedded, Fissile



TRENCH 87-45

6000 N

5900 N



TRENCH 87-15

GEOLOGICAL BRANCH ASSESSMENT REPORT

17,167 Part 2 of 2

NOTE: Trench widths exaggerated. Actual widths approximately 2 metres.
 NOTE: Only that portion of the trench sampled has been drawn.

SCALE 1:500



QPX MINERALS INC.

EQUESIS CREEK CLAIMS

LITHOLOGY MAP OKA GRID NORTH

TRENCHES 87-15, 87-45, 87-46

	Originator	Drawn	Date	PLAN No.	FIGURE
Original	C.A.S.	Geo-Comp	Feb. '88	1255	17
Revision				N.T.S.	
Revision				82L/6	

MINEQUEST EXPLORATION ASSOCIATES LTD.

4600 E

4700 E


5300 N

4400 E

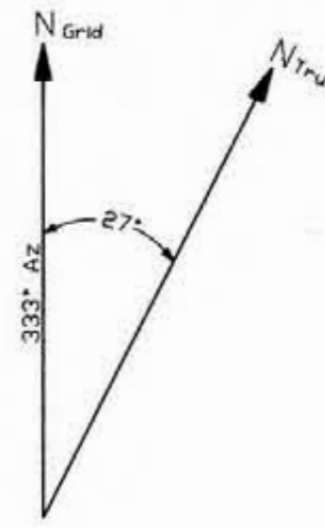
4500 E

5300 N


5200 N



TRENCH 87-42



5100 N



TRENCH 87-41

5100 N

LEGEND

RECENT

- 5 Glacial Till, (unconsolidated)

TERTIARY

Kamloops Group

- 4 Hornblende - Feldspar, Porphyry
Monzonite dikes

TRIASSIC

Slocan Group

- 3 Augite Porphyry

Cache Creek Group

- 2 Shale, Phyllite, Argillite, Sandstone

- 1 Ultramafic and Mafic Volcanics

SYMBOLS

--- Geological Contact

/ Bedding

/ Foliation

Joint

5000 N

4400 E

GEOLOGICAL BRANCH
ASSESSMENT REPORT

17,167
Part 2 of 2

NOTE: Trench widths exaggerated. Actual widths approximately 2 metres.

NOTE: Only that portion of the trench sampled has been drawn.

SCALE 1:500



QPX MINERALS INC.

EQUESIS CREEK CLAIMS

LITHOLOGY MAP
OKA GRID SOUTH

TRENCHES 87-41, 87-42

	Originator	Drawn	Date	PLAN No.	FIGURE
Original	C.A.S.	Geo-Comp	Feb.'88	1256	18
Revision				N.T.S.	
Revision				82L/6	

5700 E 5800 E 5900 E

5200 N

5100 N

5700 E 5800 E

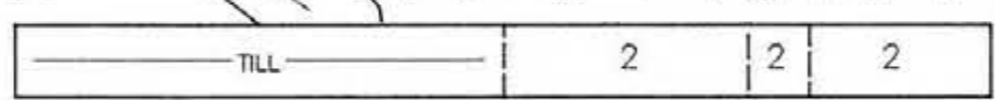
TRENCH 87-12



SHALE : Dk Gry - Gry ; Loc Phyllitic

PHYLLITE : Lt Gry, Rust Coasts, Fe Stn

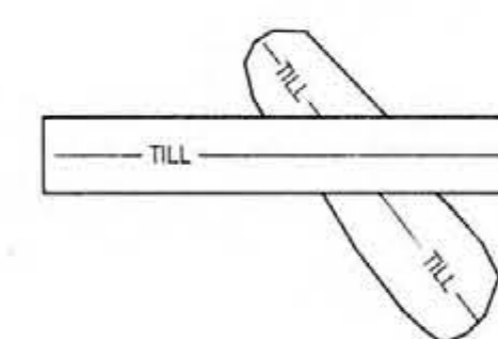
SHALE : Dk Gry, Bkky, Loc Fe Stn



TILL : Glacial, to 5 metres, Chert Pebbles to 4 cm, Clay Matrix.

TRENCH 87-44

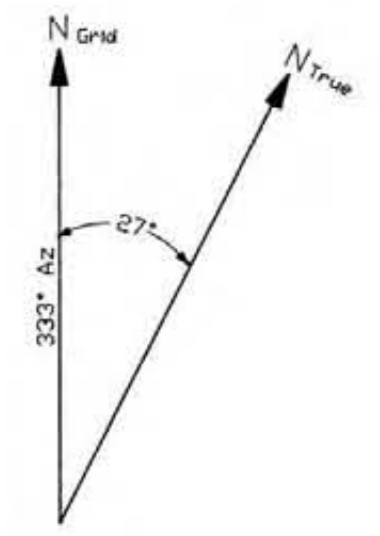
TRENCH 87-13



TILL : Glacial, to 5 metres, Chert & Quartz Pebbles to 4 cm, Clay Matrix.

TRENCH 87-43

5200 N



LEGEND

- RECENT
 - 5 Glacial Till, (unconsolidated)
- TERTIARY
 - Kamloops Group
 - 4 Hornblende - Feldspar, Porphyry Monzonite dikes
- TRIASSIC
 - Slocan Group
 - 3 Augite Porphyry
 - Cache Creek Group
 - 2 Shale, Phyllite, Argillite, Sandstone
 - 1 Ultramafic and Mafic Volcanics

NOTE: Trench widths exaggerated. Actual widths approximately 2 metres.

NOTE: Only that portion of the trench sampled has been drawn.

SCALE 1:500



- SYMBOLS
- Geological Contact
 - /// Bedding
 - /// Foliation
 - /// Joint

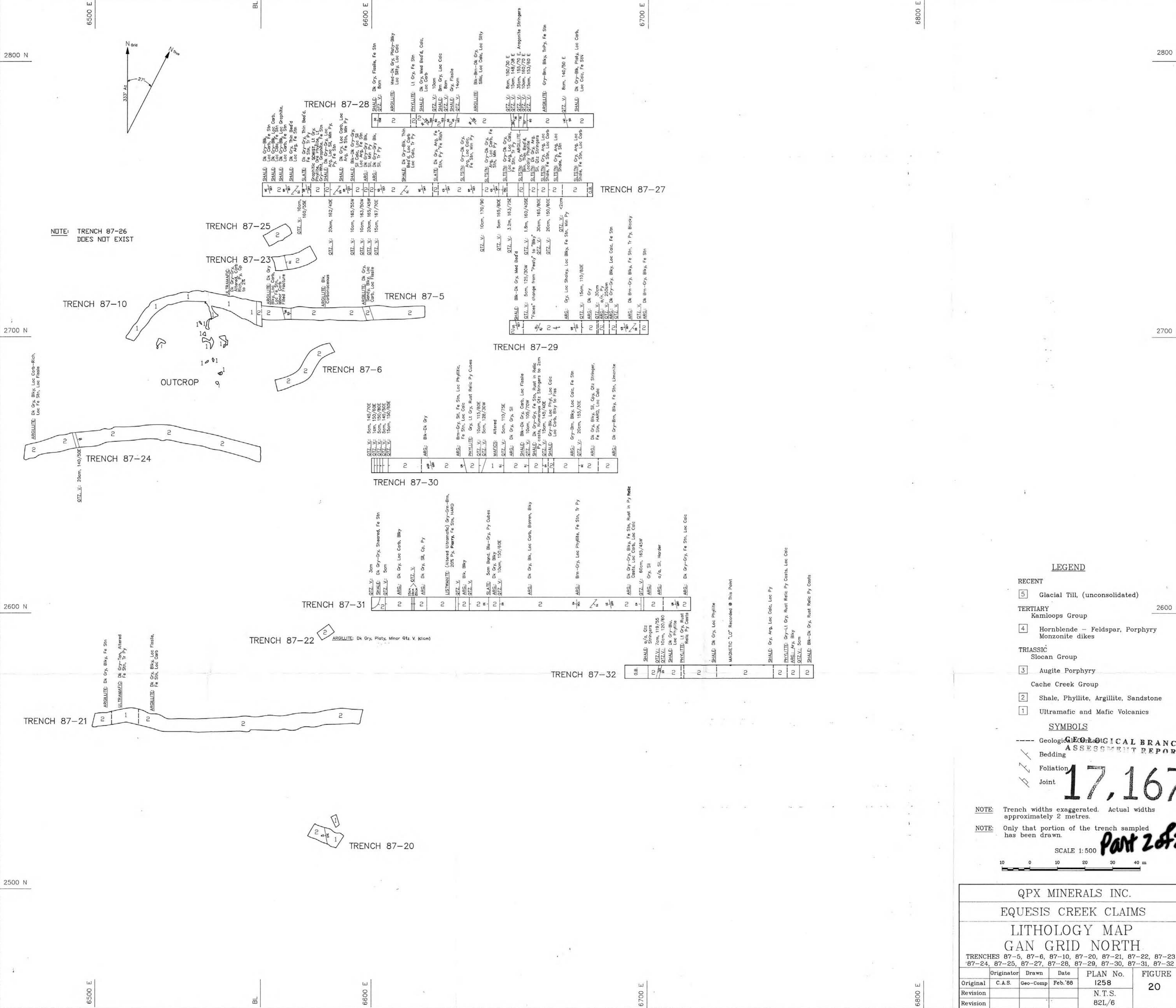
GEOLOGICAL BRANCH ASSESSMENT REPORT

17,167 Part 2 of 2

QPX MINERALS INC.
 EQUESIS CREEK CLAIMS
 LITHOLOGY MAP
 OKA GRID EAST
 TRENCHES 87-12, 87-13, 87-43, 87-44

	Originator	Drawn	Date	PLAN No.	FIGURE
Original	C.A.S.	Geo-Comp	Feb.'88	1257	19
Revision				N.T.S.	
Revision				82L/6	

MINEQUEST EXPLORATION ASSOCIATES LTD.



QPX MINERALS INC.

EQUESIS CREEK CLAIMS

LITHOLOGY MAP

GAN GRID NORTH

TRENCHES 87-5, 87-6, 87-10, 87-20, 87-21, 87-22, 87-23, 87-24, 87-25, 87-27, 87-28, 87-29, 87-30, 87-31, 87-32

Original	C.A.S.	Geo-Comp	Feb '88	PLAN No.	FIGURE
Revision				1258	20
Revision				N.T.S.	
				82L/6	

MINEQUEST EXPLORATION ASSOCIATES LTD.

6900 E

7000 E

7100 E

2400 N

2400 N

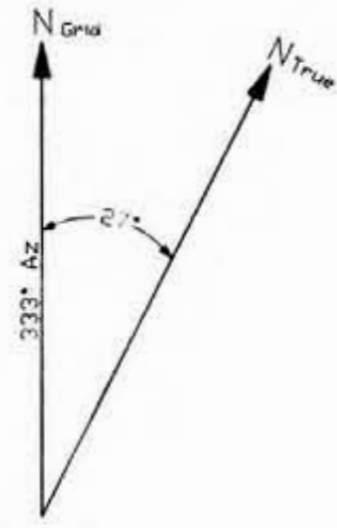
2300 N

2300 N

2200 N


6900 E

7000 E

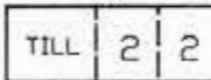
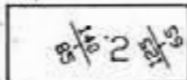


NOTE: NO TRENCH 87-40


TRENCH 87-39



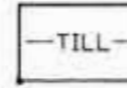
TRENCH 87-35



TRENCH 87-36



TRENCH 87-37



TRENCH 87-38

SHALE | Dk. Gry - Gry, Loc Calc, Loc Phyllite
Phyllite Band to 20 cm

SHALE | Gry - Lt Gry, Loc Phyllite, Fe Stn
Rust Coats of Py Evident

ARGILLITE | Gry, Loc Calc, Minor Py, Cp Fe Stn

LEGEND

RECENT

5 Glacial Till, (unconsolidated)

TERTIARY

Kamloops Group

4 Hornblende - Feldspar, Porphyry
Monzonite dikes

TRIASSIC

Slocan Group

3 Augite Porphyry

Cache Creek Group

2 Shale, Phyllite, Argillite, Sandstone

1 Ultramafic and Mafic Volcanics

SYMBOLS

--- Geological Contact

Bedding

Foliation

Joint

GEOLOGICAL BRANCH
ASSESSMENT REPORT

17,167
Part 2 of 2

NOTE: Trench widths exaggerated. Actual widths approximately 2 metres.

NOTE: Only that portion of the trench sampled has been drawn.

SCALE 1:500



QPX MINERALS INC.

EQUESIS CREEK CLAIMS

LITHOLOGY MAP
GAN GRID EAST

TRENCHES 87-35, 87-36, 87-37
87-38, 87-39

	Originator	Drawn	Date	PLAN No.	FIGURE
Original	C.A.S.	Geo-Comp	Feb '88	1260	22
Revision				N.T.S.	
Revision				82L/6	

MINEQUEST EXPLORATION ASSOCIATES LTD.