


ASSESSMENT REPORT  
ON BIMBO AND GEE WHIZ CLAIMS  
for TENQUILLE RESOURCES LTD.



Vancouver Mining District  
NTS 92-G-14W

Latitude: 49 degrees 56 minutes 45 seconds North  
Longitude: 123 degrees 14 minutes 45 seconds West

Pavel Mazacek  
Geologist

GEOLOGICAL BRANCH  
ASSESSMENT REPORT

17,888

September, 1988

## TABLE OF CONTENTS

1.0	INTRODUCTION
	Location and Access
	Physiography and Climate
	Claim Status
	History of the Area
2.0	GEOLOGY OF THE AREA
2.1	Regional Geology
2.2	Property Geology
3.0	SOIL SAMPLING 1987
4.0	MAPPING AND ROCK SAMPLING 1988
5.0	CONCLUSION
6.0	EXPENSES
7.0	STATEMENT OF QUALIFICATIONS
	 BIBLIOGRAPHY

APPENDIX I Assays

## LIST OF FIGURES

FIGURE 1	Location Map
FIGURE 2	Claim Map
FIGURE 3	Regional Geology Map
FIGURE 4	Mapping and Sampling

## 1.0 INTRODUCTION

The Bimbo Group, consisting of Bimbo and Gee-Whiz claims, is composed of 36 units. It is optioned by Tenquille Resources Ltd. of Vancouver, B.C.

An exploration program was conducted on the claims from June 1 - July 30, 1988, and consisted of prospecting, mapping and rock sampling.

The work and results described within this report are intended to fulfill the assessment requirements for Bimbo Group of claims.

### Location and Access

The property is located approximately 50 kilometers northwest of Squamish and 110 kilometers north-northwest of Vancouver, British Columbia (Figure 1). Access to the property is by vehicle from Vancouver, 70 kilometers north on Highway 99 to Brackendale, and then 45 kilometers northwest on paved and gravel roads along the south side of Ashlu Creek.

### Physiography and Climate

The claims lie on the steep slopes around Ashlu Creek at elevation of 500 meters along the creek to 1300 meters uphill to the southwest. Vegetation is coastal coniferous forest. There is a snow cover on the upper half of the property until middle of June.

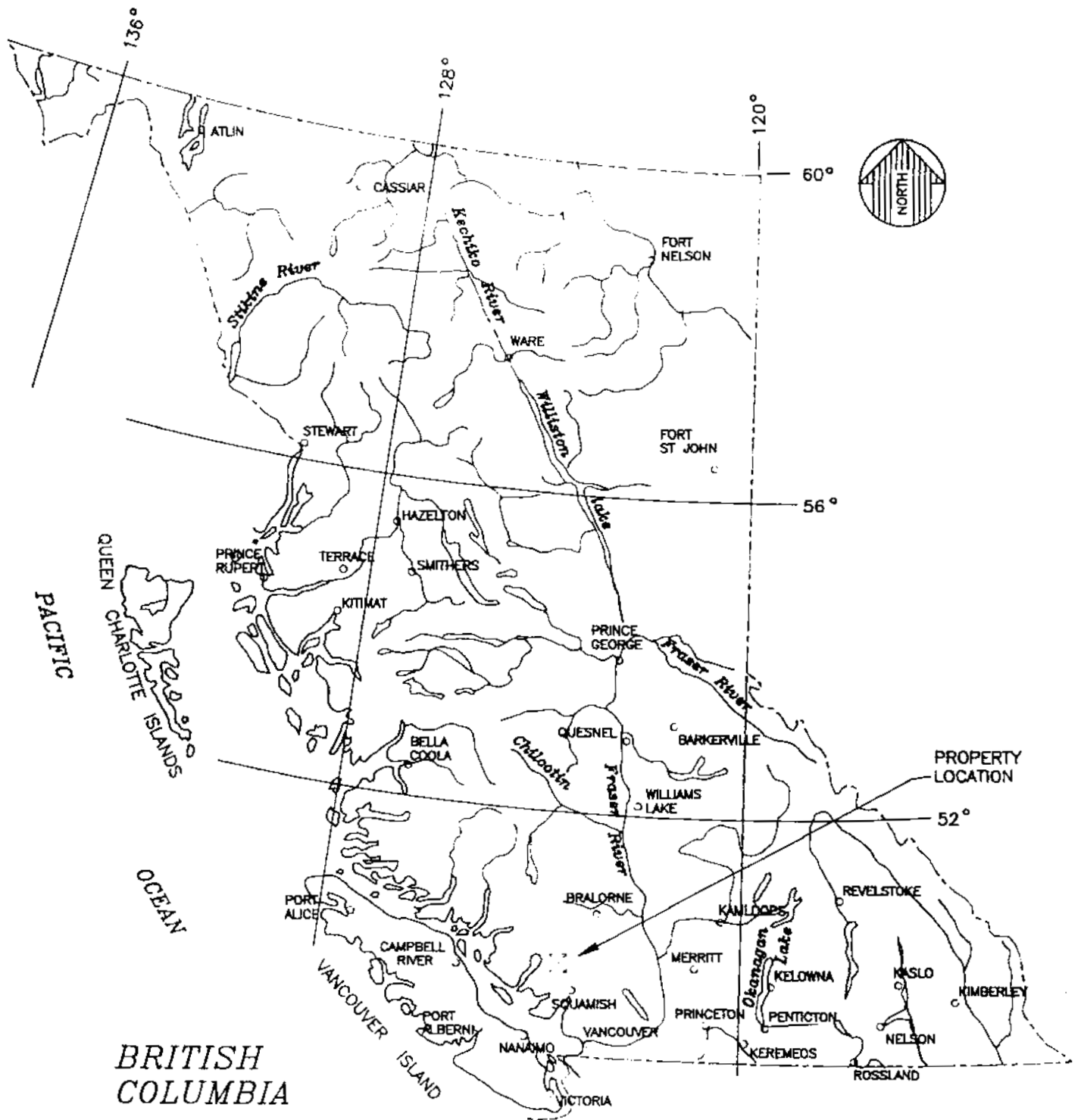
### Claim Status

The Bimbo Group consists of two contiguous claims, Bimbo and Gee-Whiz, totalling 36 units. Total annual assessment is \$3600.

<u>Names of Claims</u>	<u>Approx. No. of Units</u>	<u>Record Number</u>	<u>Expiry Date</u>
Bimbo	18	1968	August 20, 1988
Gee Whiz	18	1969	August 20, 1988

### History of the Area

The claim group is situated 2.5 kilometers west of Ashlu Mine. Ashlu Mine was operated in 1930's and 6,000 oz of gold were produced.



BRITISH  
COLUMBIA

Fig.-1

	VALENTINE GOLD CORPORATION
ASHLU GOLD MINE	
Location Map	

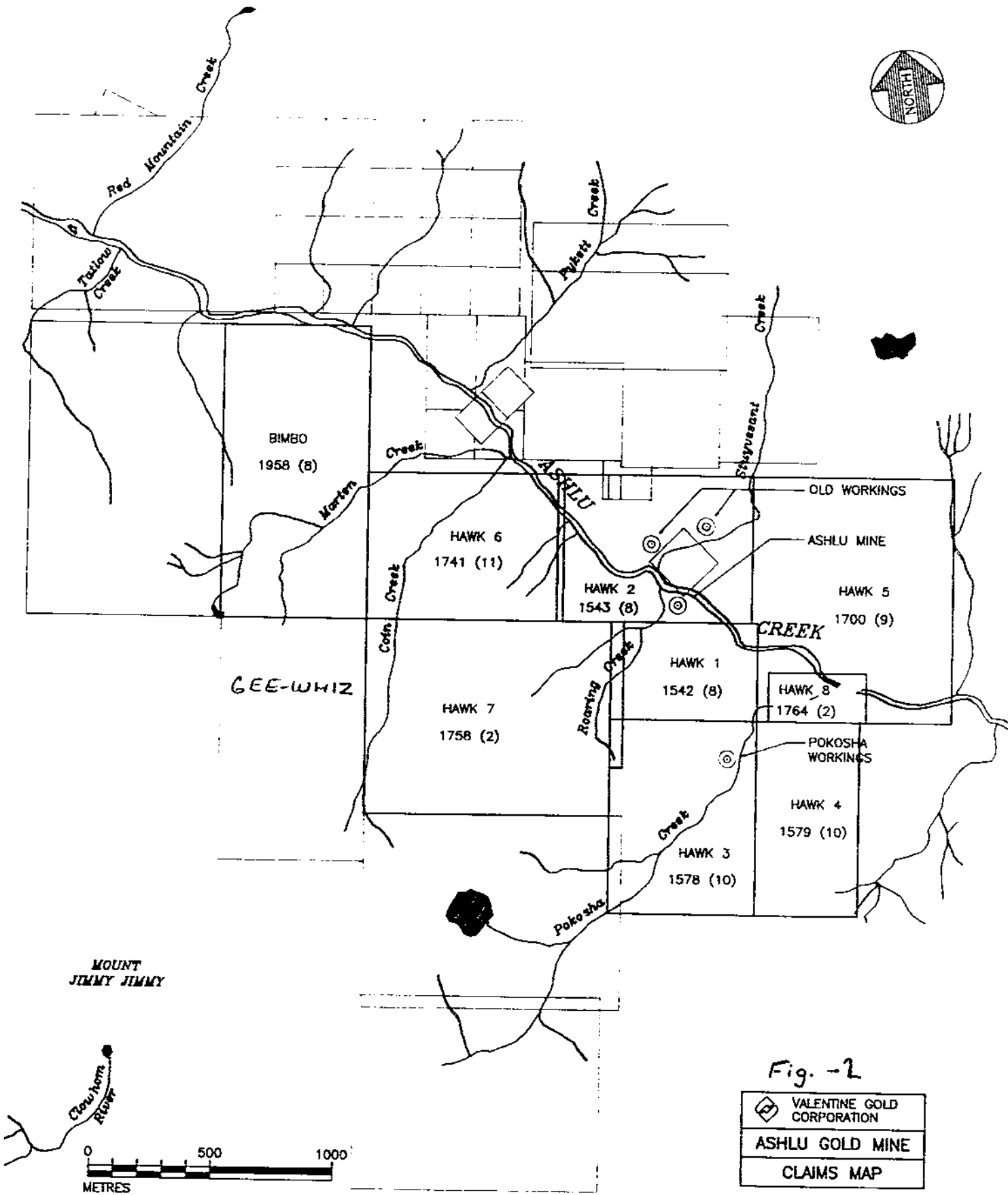


Fig. -2

	VALENTINE GOLD CORPORATION
	ASHLU GOLD MINE
	CLAIMS MAP

## 2.0 GEOLOGY OF THE AREA

### 2.1 Regional Geology

The Bimbo Claim Group lies within the Coast Crystalline Belt of plutonic and metamorphic rocks. Cretaceous mafic metavolcanics of Gambier Group are intruded by Cretaceous felsic plutons of Coast Intrusions, faulted by major northwest-trending structures and minor northeast-striking shears.

Granodiorite and quartz diorite underlie much of the claims. Southern half of Gee Whiz claim contains northwest-trending, elongate unit of Gambier Group metavolcanics. (see Figure 3)

### 2.2 Property Geology

The most common type of rock on the property is a medium to coarse grained, beige to green granodiorite. Fine to medium grained gray diorite is also common. Rocks of Gambier Group Volcanics fall into dacite\andesite range. They contain a lot of quartz veinlets and are rusty colored in appearance due to a high portion of silvery and yellowish sulphides. (pyrite)

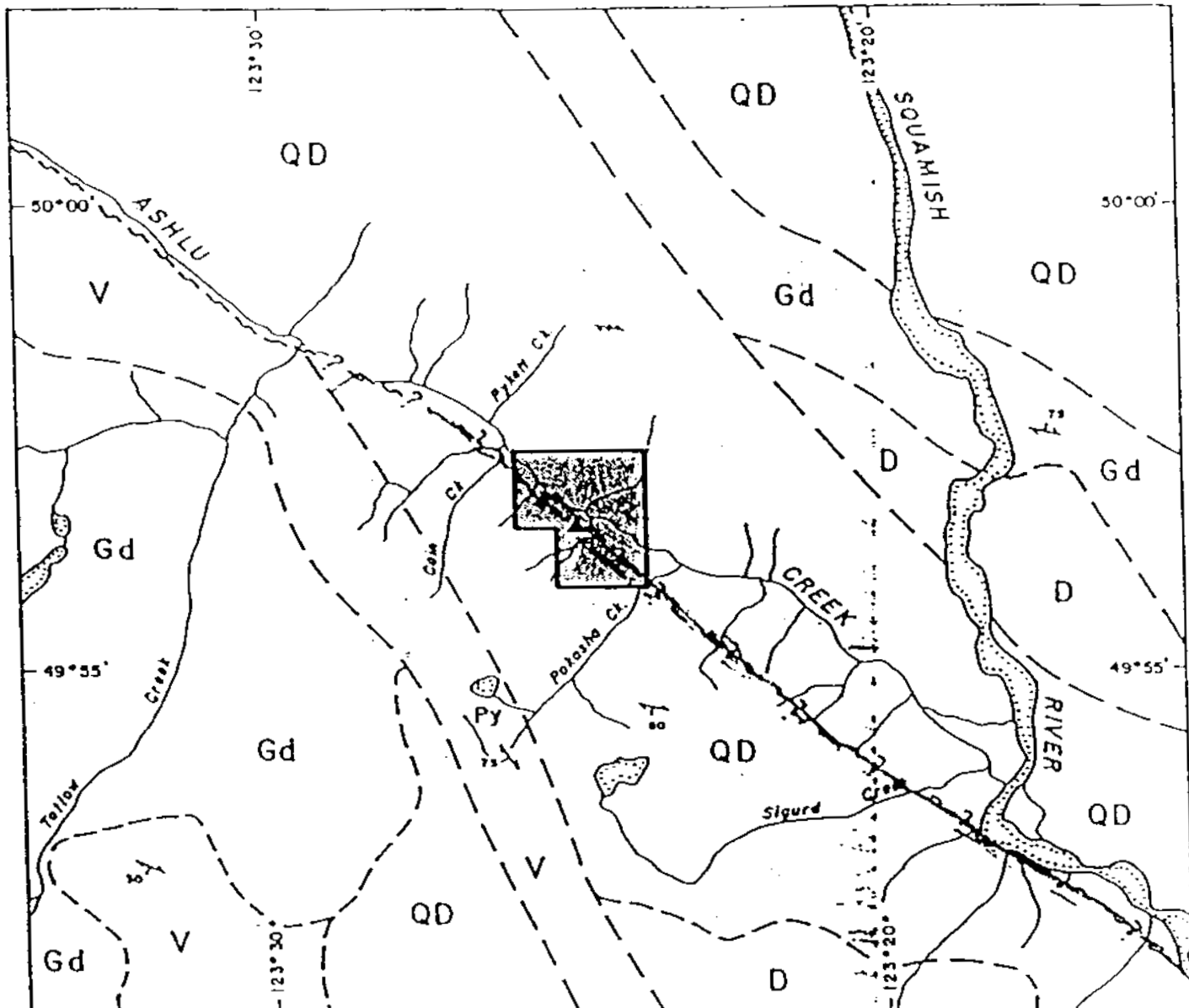
## 3.0 SOIL SAMPLING 1987

In late summer of 1987 a soil sample survey was conducted on the property by Cooke Geological Consultants of Vancouver, B.C. 28 soil samples were taken along a north-south logging road, situated on eastern margin of Bimbo claim. The survey area appears to be underlain by coarse grained granodiorite. 4 soil samples showed an enhanced gold values (20-90 ppb range). These sites were followed up by prospecting, but cause of these values remains unclear.

## 4.0 MAPPING AND ROCK SAMPLING 1988

In summer of 1988 several mapping and prospecting traverses were conducted on the property. Altogether 16 rock samples were taken and assayed for gold.

The target of the mapping and prospecting was to search for situations, analogous to Ashlu mine to the east of the property, i.e. quartz veins on contact between granodiorite and metavolcanic roof pendants. Several samples of quartz veining in Gambier metavolcanics were investigated by assaying, but all results were uniformly low.



- D ... Diorite, minor gabbro
- Gd ... Grandlarite
- QD ... Quartz diorite
- V ... Gambler Gp. andesite, rhyodacite flows, pyroclastics; greenstone, argillite
- Inferred geologic contact
- - - - - Inferred fault
- ┌┐ Bedding, foliation; strike, dip
- Py ... Pyrite showing
- ▲ Ashlu creek gold - tungsten deposit

SCALE 1:125000



TENQUILLE RESOURCES LTD.			
ASHLU CREEK PROPERTY			
REGIONAL GEOLOGY			
WORK BY	DRAWN	DATE	FIGURE
Revised		N.T.S. 926/14	3



## 5.0 CONCLUSION

Southern half of Gee Whiz claim should be considered more viable for possible "Ashlu type" mineralization due to the presence of Gambier unit. Because of the steepness of terrain and very dense bush, prospecting in this area should be done with aid of a helicopter.

## 6.0 EXPENSES

### Mapping and Prospecting

P. Mazacek	7 days x \$260 = \$1820	
D. Froc	7 days x \$120 = 840	\$2,660.00

### Assays

16 rock samples x \$16		256.00
------------------------	--	--------

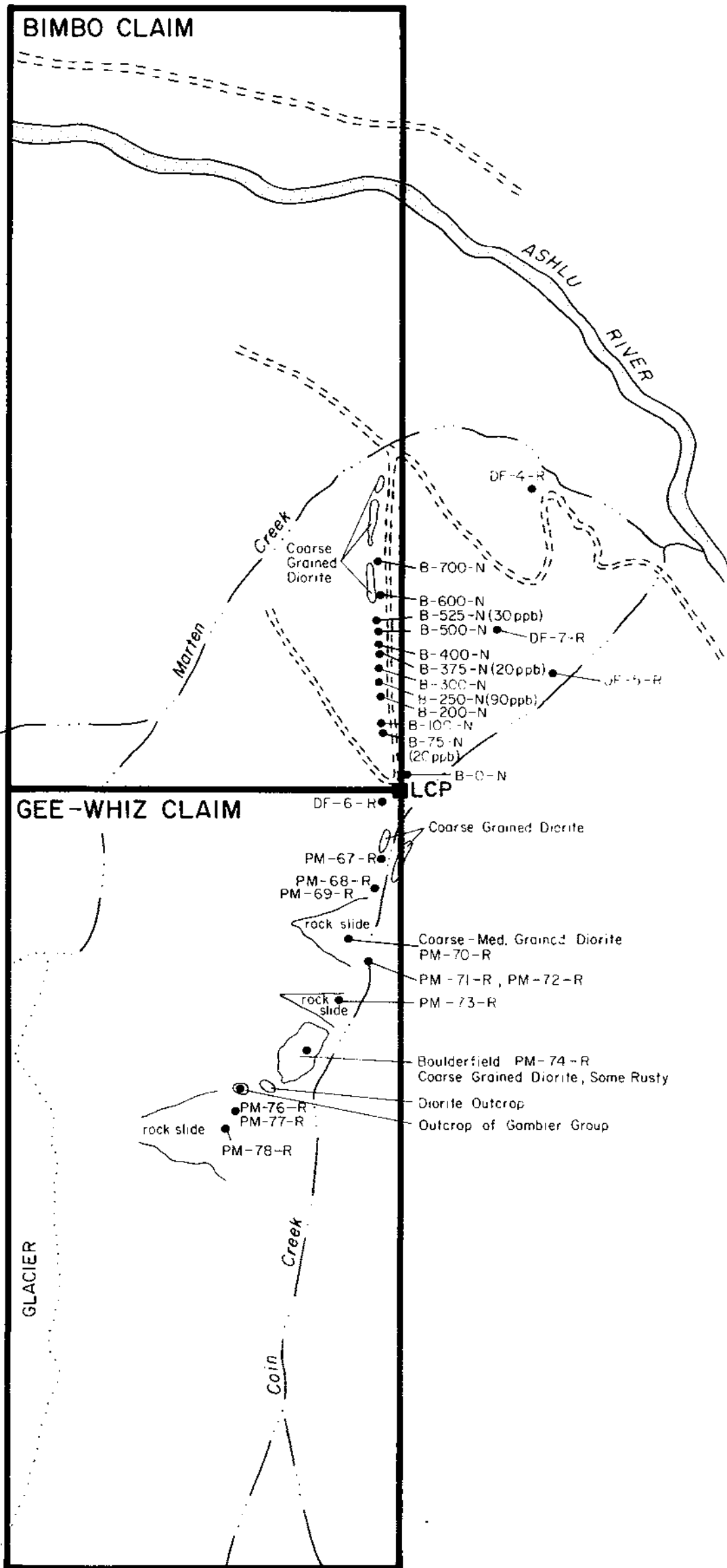
Truck Rental	7 days x \$75	525.00
--------------	---------------	--------

Food, Misc.		400.00
-------------	--	--------

Report		200.00
--------	--	--------

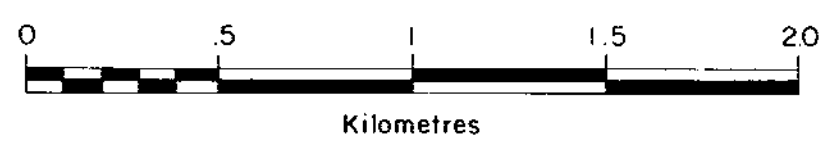
---

\$4,041.00



SAMPLES	
PM-67-R	Beige-brown, siliceous volcanic rock, silvery sulphides
PM-68-R	Beige, siliceous rock with quartz veinlets, silvery sulphides
PM-68,69	Boulders from creek
PM-69-R	Rock from slide, grey andesite to microdiorite, minor silvery sulphides
PM-70-R	Medium grained, beige diorite, minor sulphides
PM-71,72-R	Creek boulders, siliceous, volcanic, silvery sulphides
PM-73-R	Gray, grey andesite-microdiorite, lots of yellow sulphides
PM-74-R	Beige coarse grained diorite, small sulphides-outcrop
PM-75-R	Gambier Group-outcrop dacite-quartzite, beige, very siliceous, lots of yellowish sulphides
PM-76,77-R	Large boulder of Gamber dacite, lots of yellow sulphides, siliceous boulders from slide
PM-78-R	Boulder from slide, Gamber Group metadacite 50% quartz, lots of sulphides
NOTE - All rock samples are less than 0.001 oz/ton Au Soil samples B-0-N to B-700-N only values greater than 10 ppb Au.	

- ==== Logging Road
- ~~~~ River
- Creek
- ..... Glacier
- Coarse Grained Diorite
- ⚡ Rock Slide
- DF-6-R (0.001) Rock Samples (oz/ton Au)
- PM-7-R (0.001) Rock Samples (oz/ton Au)
- B-250-N (90ppb) Soil Samples (ppb Au)




<b>VALENTINE GOLD CORPORATION</b>	
<b>MAPPING AND SAMPLING OF THE BIMBO AND GEE-WHIZ CLAIMS</b>	
<b>BIMBO CLAIM GROUP</b>	
Prepared By: P. MAZACEK	Drawn By: D. SPARROW
FIGURE 4	DATE: SEPTEMBER 1988

## 8.0 STATEMENT OF QUALIFICATIONS

I, PAVEL MAZACEK, of the City of Vancouver, Province British Columbia certify that:

- 1) I am a geologist, residing at 805 - 1905 Robson Street, Vancouver, B.C.
- 2) I graduated from University of Western Ontario with an Honours degree in Economic Geology in 1976.
- 3) I have worked in gold and uranium exploration since 1976.
- 4) I have been employed as a Geological Consultant for Valentine Gold Corporation of Vancouver, B.C. since April, 1987.



---

Pavel Mazacek.

## REFERENCES

- Annual Report, Minister of Mines, British Columbia, 1924
- Annual Report, Minister of Mines, British Columbia, 1925
- Annual Report, Minister of Mines, British Columbia, 1926
- Annual Report, Minister of Mines, British Columbia, 1927
- Annual Report, Minister of Mines, British Columbia, 1930
- Annual Report, Minister of Mines, British Columbia, 1932
- Annual Report, Minister of Mines, British Columbia, 1935
- Annual Report, Minister of Mines, British Columbia, 1937
- Annual Report, Minister of Mines, British Columbia, 1938
- Annual Report, Minister of Mines, British Columbia, 1939
- "Lode Gold Deposits of Southwestern British Columbia", J.S. Stevenson, 1940, British Columbia Dept. of Mines, Bulletin 20, Pt. IV.
- "Tungsten Deposits in Canada", H.W. Little, 195, Geol. Survey of Canada Economic Geology Series No. 17.
- "Exploration in British Columbia", 1976, British Columbia Dept. Energy, Mines and Petroleum Resources.
- "Exploration in British Columbia", 1977, British Columbia Dept. Energy, Mines and Petroleum Resources.
- "Exploration in British Columbia", 1978, British Columbia Dept. Energy, Mines and Petroleum Resources.
- "Exploration in British Columbia", 1979, British Columbia Dept. Energy, Mines and Petroleum Resources.
- "Exploration in British Columbia", 1980, British Columbia Dept. Energy, Mines and Petroleum Resources.
- "Exploration in British Columbia", 1982, British Columbia Dept. Energy, Mines and Petroleum Resources.
- Assessment Reports 5592, British Columbia Dept. Energy, Mines and Petroleum Resources.
- Assessment Reports 6043, British Columbia Dept. Energy, Mines and Petroleum Resources.

Assessment Reports 6155, British Columbia Dept. Energy, Mines and Petroleum Resources.

Assessment Reports 7403, British Columbia Dept. Energy, Mines and Petroleum Resources.

Assessment Reports 8084, British Columbia Dept. Energy, Mines and Petroleum Resources.

Assessment Reports 10633, British Columbia Dept. Energy, Mines and Petroleum Resources.

"Geology, Vancouver West 1/2 and the Mainland Part of Alberni Map Areas, British Columbia (92G/W1/2 and 92F)", J. Roddick and G. Woodsworth, 1979, Geol. Survey of Canada Open File 611.

"Economic Evaluation of the Ashlu Creek Gold-Tungsten Property, Hawk 1 and 2 Claims, N.T.S. 92G/14 West", by E.G. Kennedy, 1985; Tenquille Resources Ltd. company report.

**APPENDIX I**

**ASSAYS**



# Chemex Labs Ltd.

Analytical Chemists • Geochemists • Registered Assayers

111 BROOKSBANK AVE., NORTH VANCOUVER,  
BRITISH COLUMBIA, CANADA V7J-1C1

PHONE (604) 984-0222

VALENTINE GOLD CORP.

2690 - 666 BARRARD ST.  
VANCOUVER, BC  
V6C 2X8

Project : ASHLU  
Comments :

\*\*Page N : 1  
Tot. Pages : 4-A1  
Date : 1-881  
Invoice # : 1-881  
P.O. # : NONE

## CERTIFICATE OF ANALYSIS A8819853

SAMPLE DESCRIPTION	PREP CODE	Au oz/T									
FM-67-R	208	--	<	0.001							
FM-68-R	208	--	<	0.001							
FM-69-R	208	--	<	0.001							
FM-70-R	208	--	<	0.001							
FM-71-R	208	--	<	0.001							
FM-72-R	208	--	<	0.001							
FM-73-R	208	--	<	0.001							
FM-74-R	208	--	<	0.001							
FM-75-R	208	--	<	0.001							
FM-76-R	208	--	<	0.001							
FM-77-R	208	--	<	0.001							
FM-78-R	208	--	<	0.001							





(VALUES IN PPM)	AS	BS	CU	PB	SB	ZN	AU-PPB
B. 00N 40M	1.0	39	21	17	21	4	5
B. 25N 20M	1.5	12	16	12	5	50	5
B. 50N	1.3	17	20	4	2	34	5
B. 75N	1.1	14	16	6	3	37	30
B. 100N	1.0	1	9	11	3	24	5
B. 125N	1.6	3	8	10	4	21	5
B. 150N 20M	1.5	19	3	11	7	14	5
B. 175N	1.3	6	7	7	6	19	10
B. 200N	1.2	4	29	9	5	50	5
B. 225N	1.9	9	22	12	9	61	5
B. 250N	1.7	10	21	3	6	40	90
B. 275N	1.1	7	4	22	5	23	5
B. 300N 20M	1.6	6	613	6	6	266	5
B. 325N	1.8	14	89	13	3	390	5
B. 350N 20M	1.2	6	13	7	1	27	5
B. 375N	1.6	19	15	4	4	67	20
B. 400N 20M	1.7	1	10	7	4	15	5
B. 425N 20M	1.7	1	12	4	7	19	5
B. 450N	1.4	3	5	20	3	9	10
B. 475N	1.7	1	6	16	1	12	5
B. 500N	1.1	3	4	13	4	10	5
B. 525N 20M	1.2	10	7	12	2	6	30
B. 550N 20M	1.5	20	1	18	4	17	5
B. 575N	1.2	11	7	11	4	5	5
B. 625N 20M	1.7	19	7	19	3	34	5
B. 650N	1.7	11	16	5	5	11	10
B. 675N	1.5	22	22	9	10	26	10
B. 700N 40M	1.2	7	7	14	3	21	5