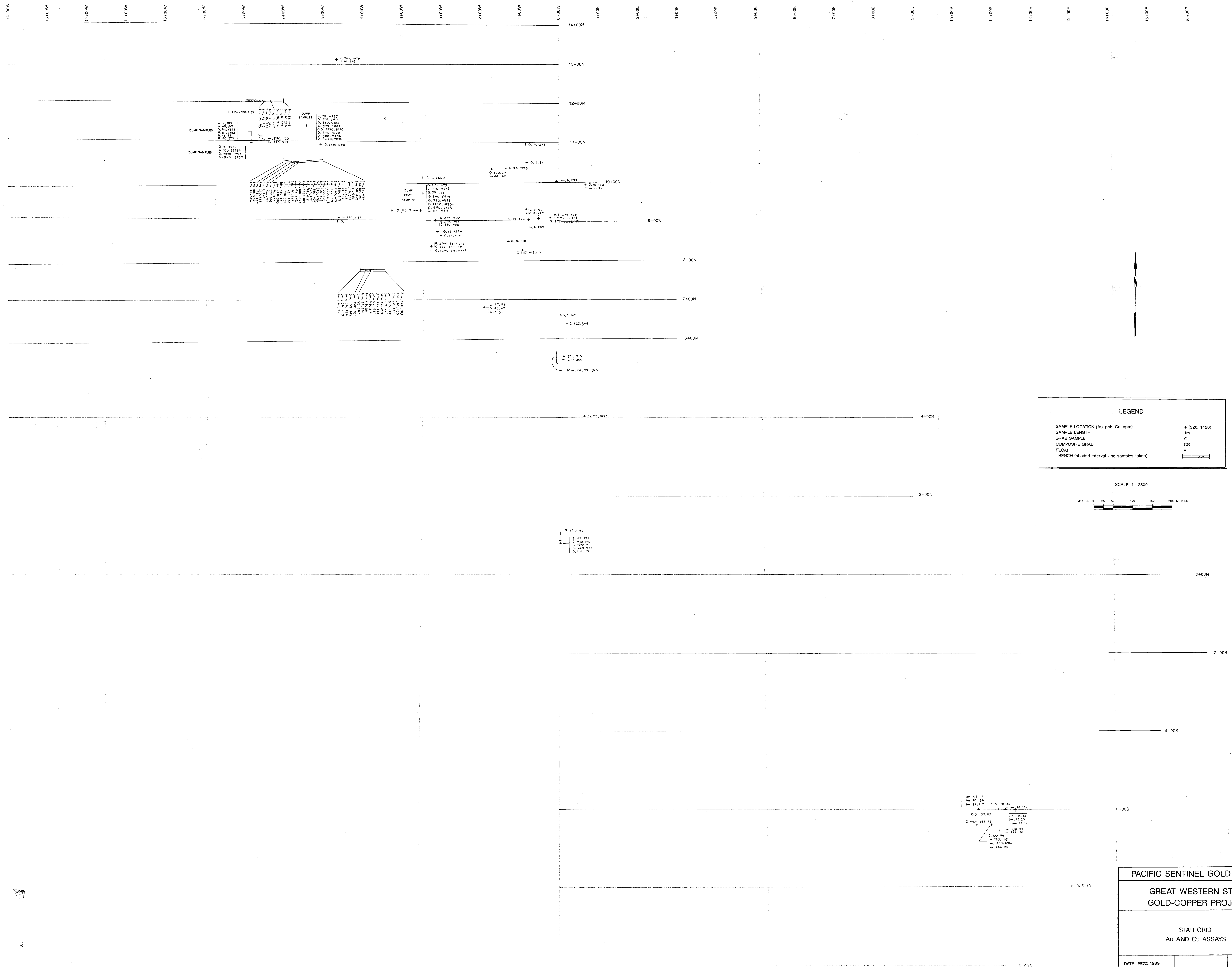


19503

PART 4
OF 4

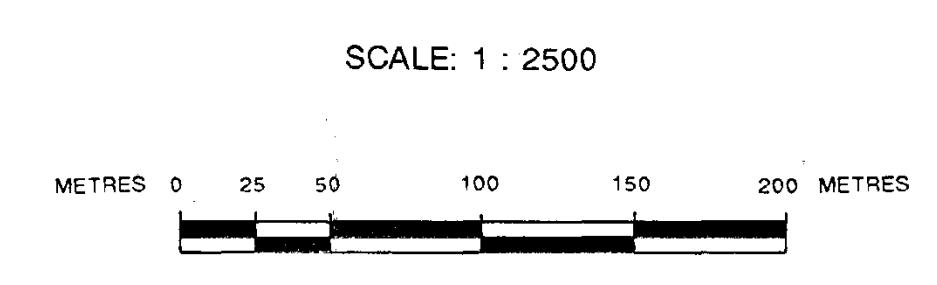
VOLUME 4
FIGURES 17 TO 24

FILMED



LEGEND

SAMPLE LOCATION (Au, ppb; Cu, ppm)	+ (320, 1450)
SAMPLE LENGTH	1m
GRAB SAMPLE	G
COMPOSITE GRAB	CG
FLOAT	F
TRENCH (shaded interval - no samples taken)	[Shaded Box]



PACIFIC SENTINEL GOLD CORP.

GREAT WESTERN STAR
GOLD-COPPER PROJECT

STAR GRID
Au AND Cu ASSAYS


DATE: NOV, 1989
DRAWN BY: K.J.

NTS: 82F/6W

FIGURE 18

19503

part 4 of 4



LEGEND

+ 5100 SAMPLE LOCATION

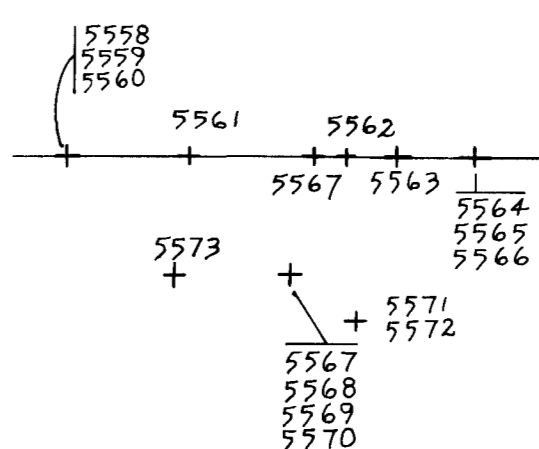
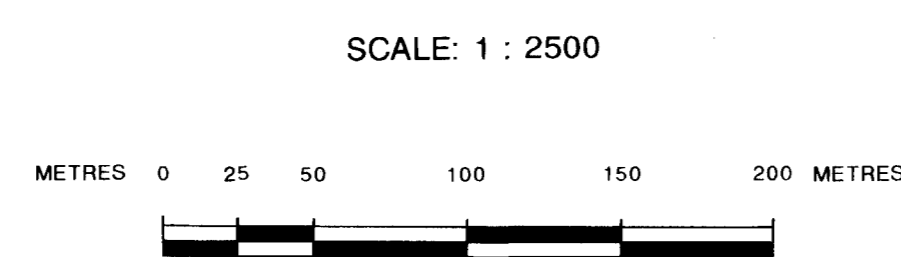
▬ TRENCH (shaded interval - no samples taken)

GEOLOGICAL BRANCH
ASSESSMENT REPORT

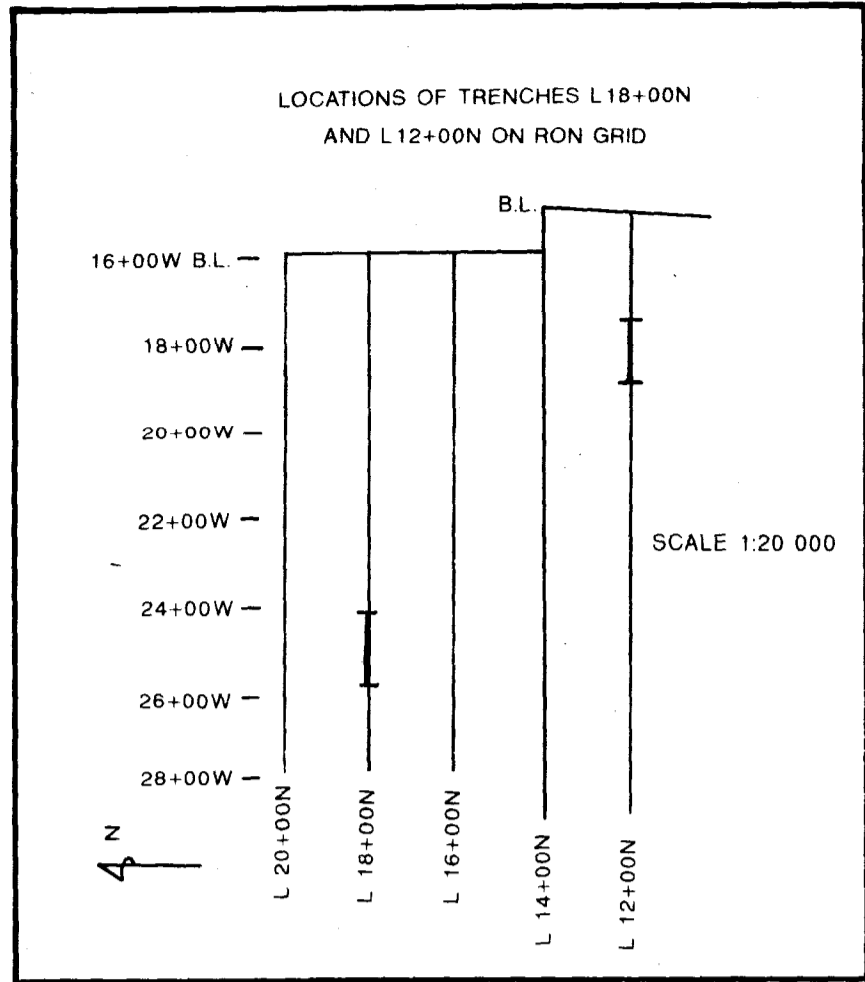
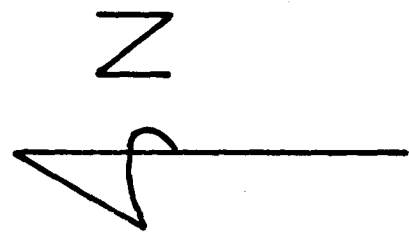
10,503
PACIFIC SENTINEL GOLD CORP.
Part 4 of 4
GREAT WESTERN STAR
GOLD-COPPER PROJECT

STAR GRID
SAMPLE LOCATIONS

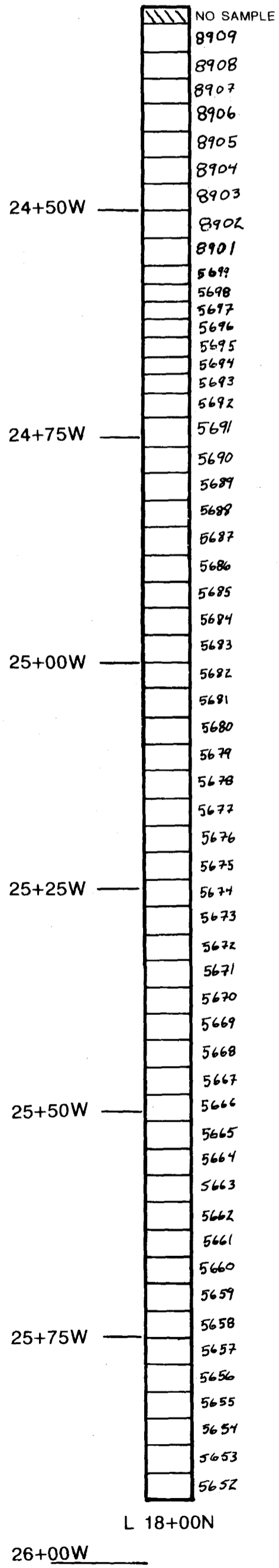
DATE: NOV. 1989 NTS: 82F/GW FIGURE: 17
DRAWN BY: K.P.



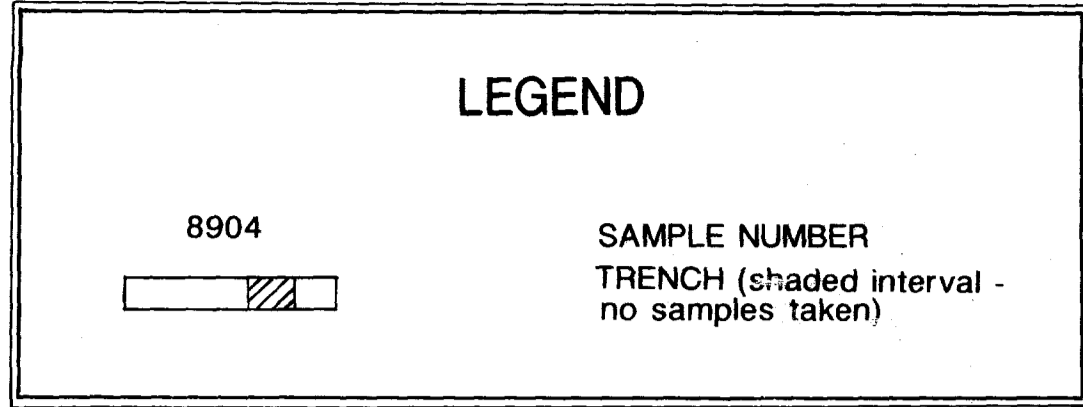
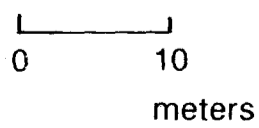
10+00S



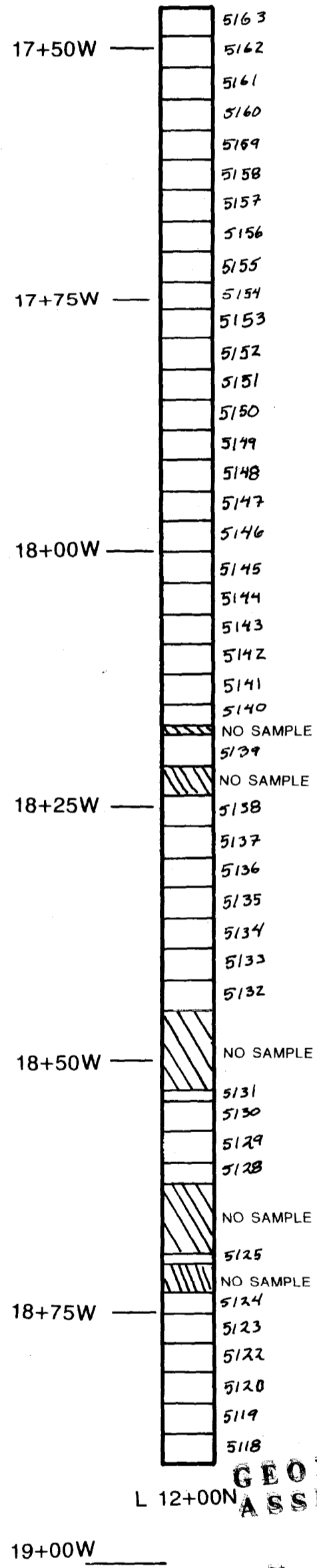
L 18+00N
TRENCH



SCALE 1:500



L 12+00N
TRENCH



**GEOLOGICAL BRANCH
ASSESSMENT REPORT**

19,503

part 4 of 4

PACIFIC SENTINEL GOLD CORP.

GREAT WESTERN STAR
GOLD-COPPER PROJECT
NELSON, BRITISH COLUMBIA

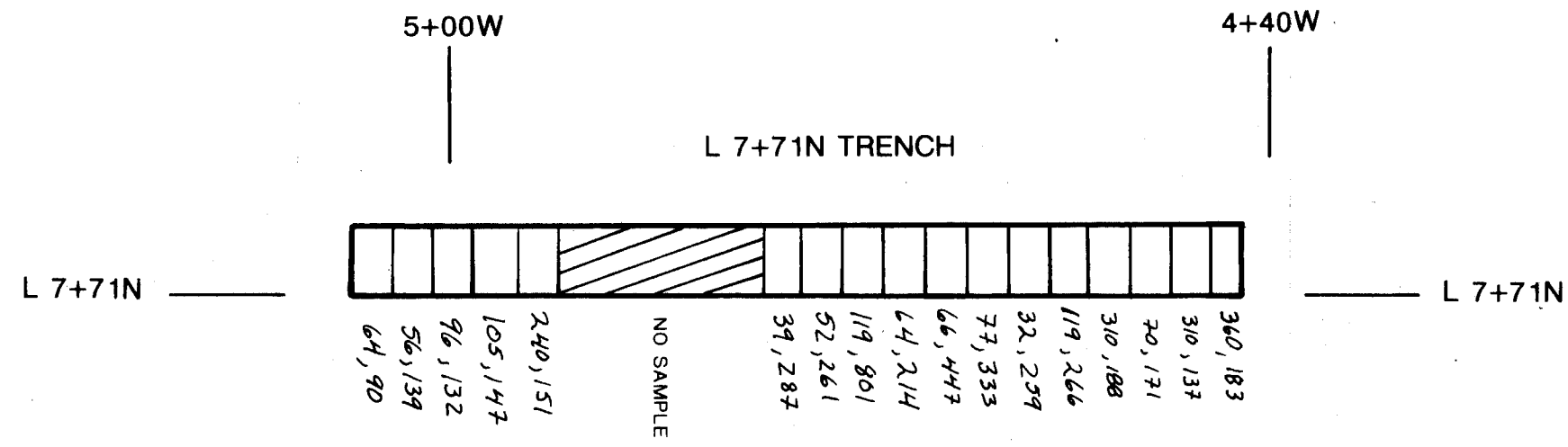
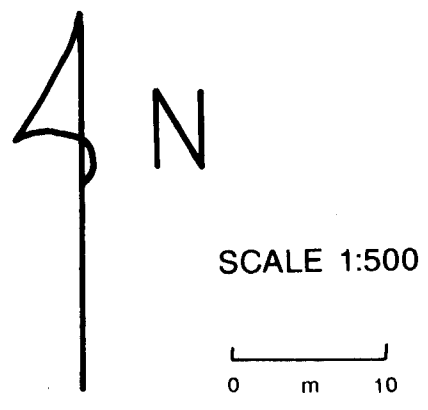
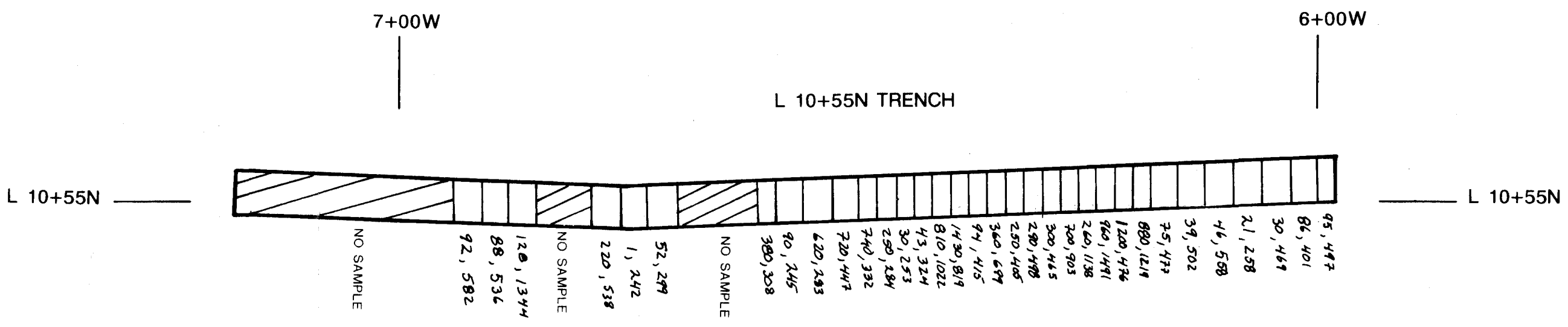
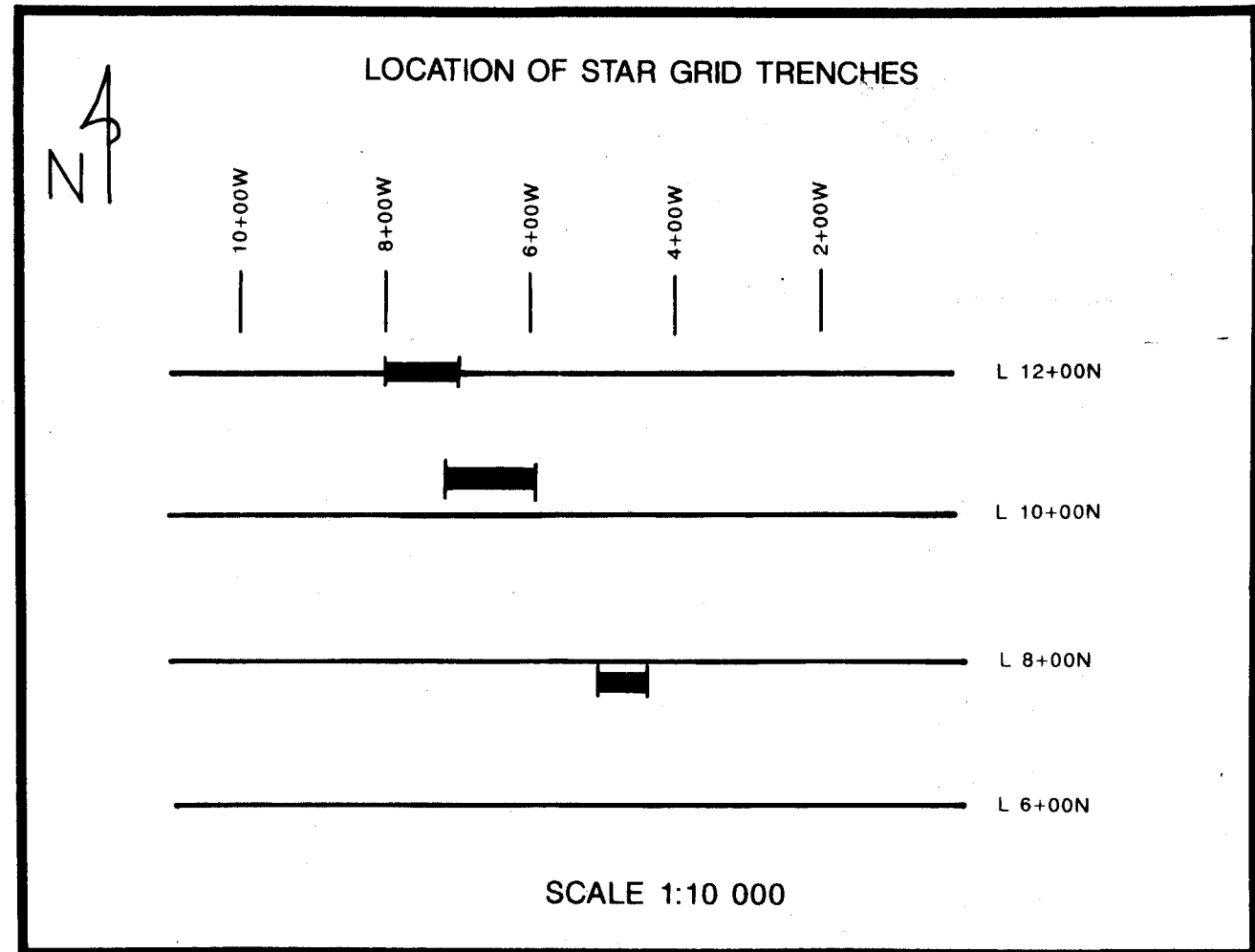
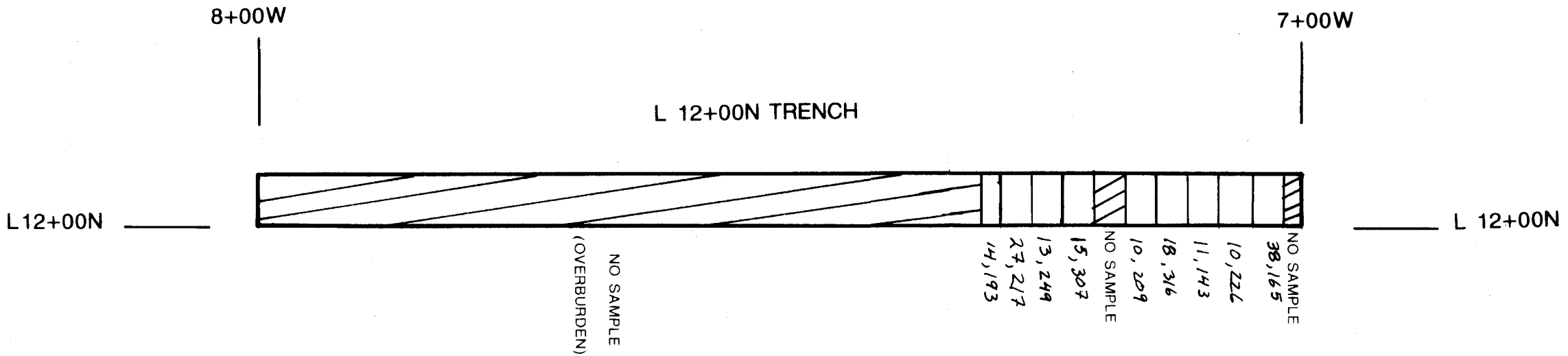
RON GRID TRENCHES
SAMPLE LOCATIONS
TRENCHES L 18+00N AND L 12+00N

DATE: NOV. 1989

DRAWN BY: S.H.

NTS: 82F/6W

FIGURE: 21



LEGEND

23, 184

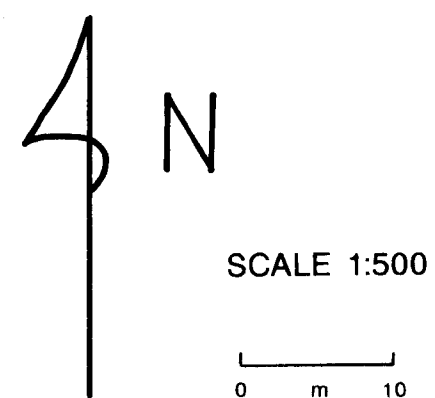
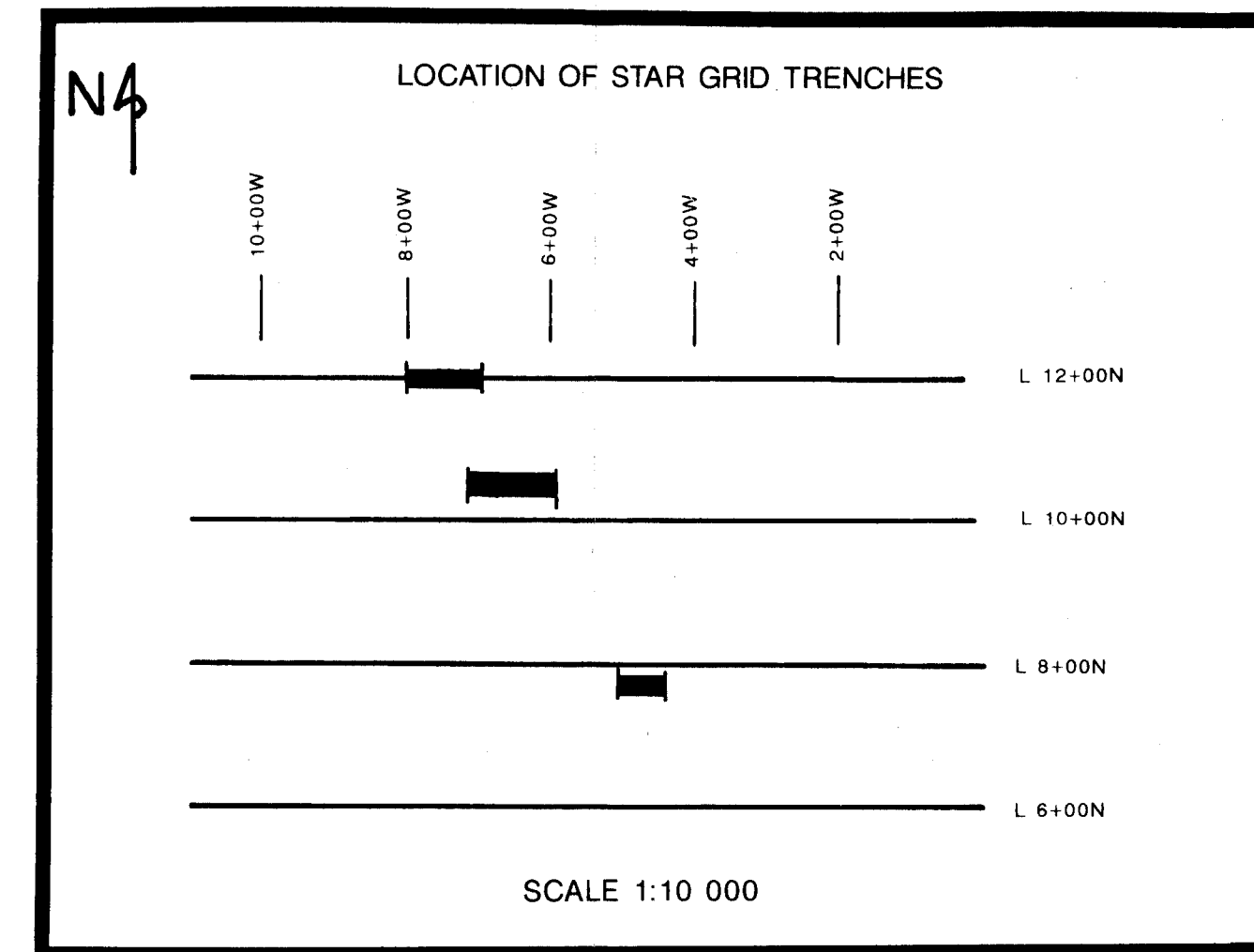
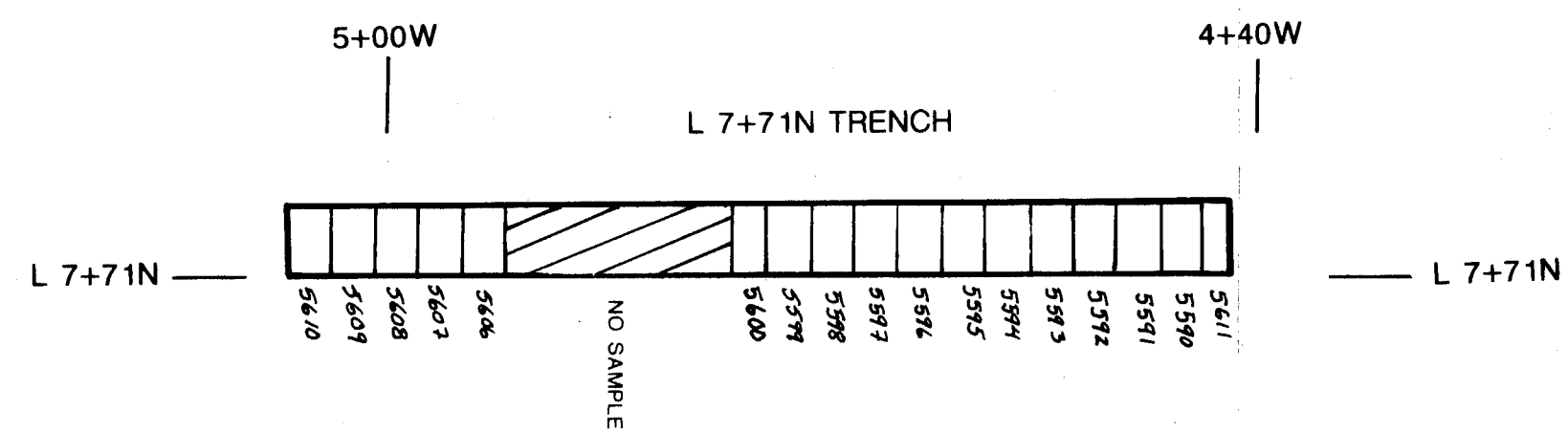
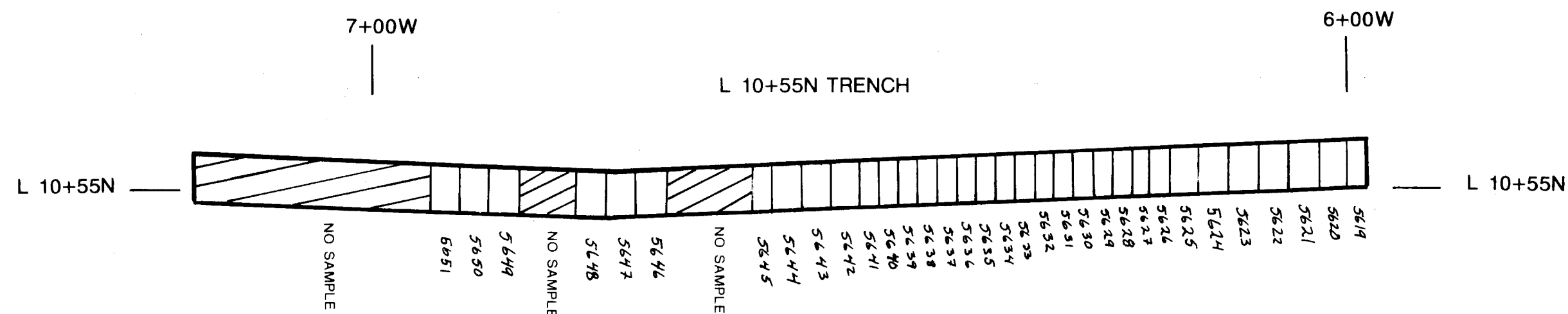
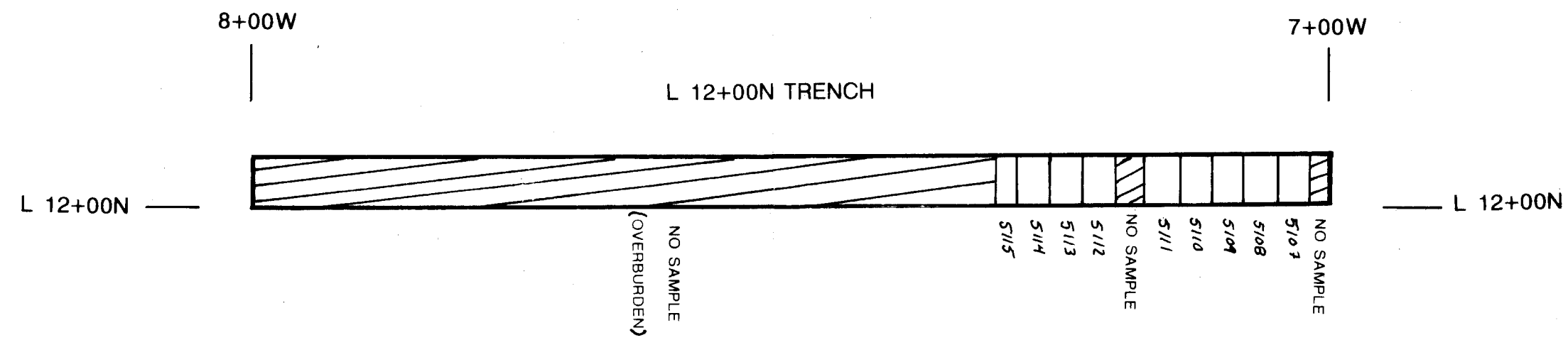
Au ppb, Cu ppm
TRENCH (shaded interval - no samples taken)

GEOLOGICAL REPORT
ASSESSMENT REPORT

19,503 part 4 of 4
PACIFIC SENTINEL GOLD CORP.

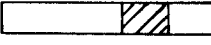
GREAT WESTERN STAR
GOLD-COPPER PROJECT
NELSON, BRITISH COLUMBIA

STAR GRID TRENCHES
Au AND Cu VALUES



LEGEND

5642 SAMPLE NUMBER

 TRENCH (shaded interval - no samples taken)

GEOLOGICAL BRANCH
ASSESSMENT REPORT

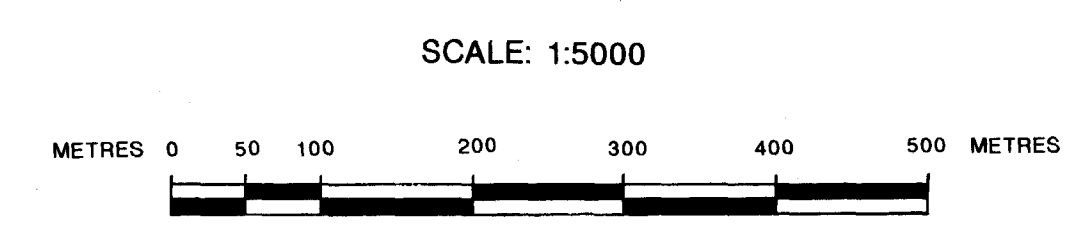

19,503
part 4 of 4

PACIFIC SENTINEL GOLD CORP.

GREAT WESTERN STAR
GOLD-COPPER PROJECT
NELSON, BRITISH COLUMBIA

STAR TRENCHES
SAMPLE LOCATIONS

DATE: NOV. 1989 DRAWN BY: S.H. NTS: 82F/6W FIGURE: 19



GEOLOGICAL BRANCH
ASSESSMENT REPORT

19,503

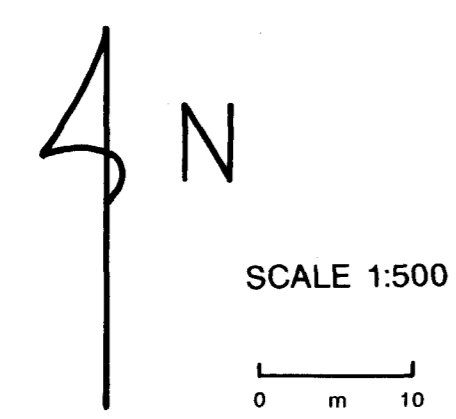
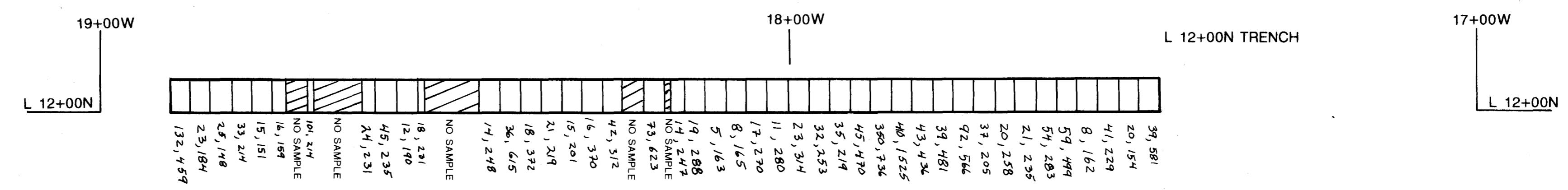
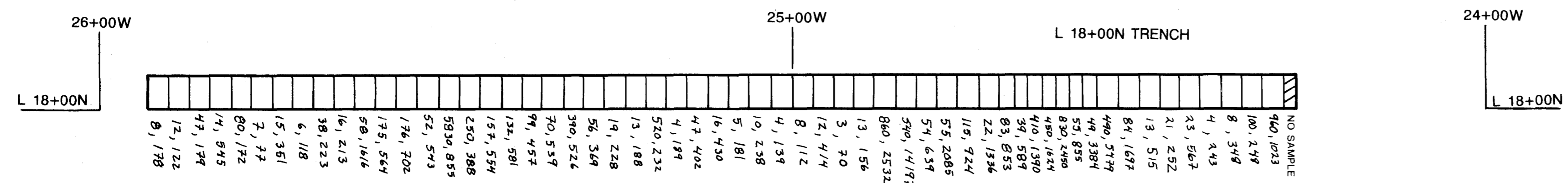
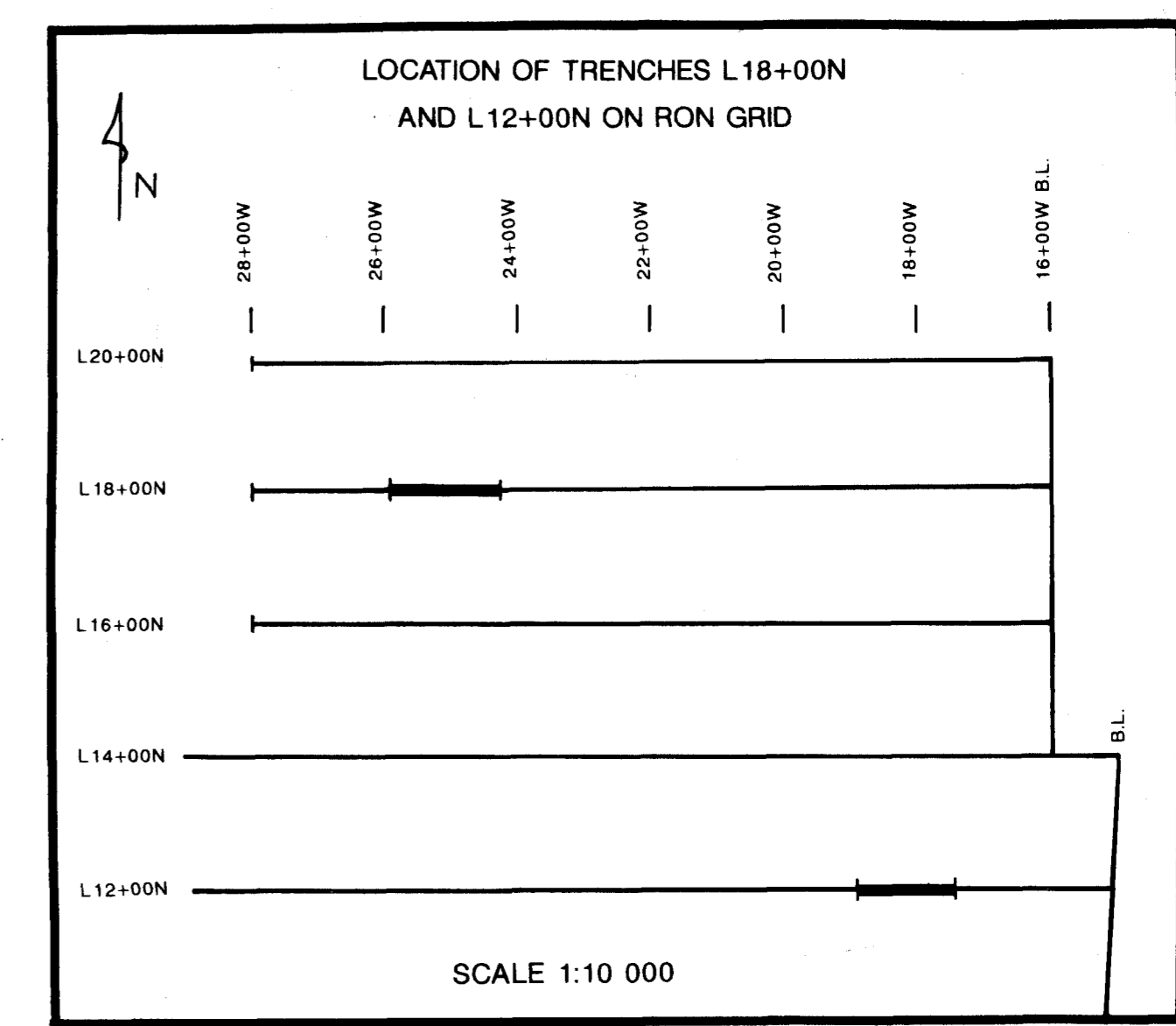
PART 4 OF 4

PACIFIC SENTINEL GOLD CORP.

GREAT WESTERN STAR
GOLD-COPPER PROJECT

RON GRID
SOIL SAMPLE LOCATIONS

DATE: NOV. 1989	DRAWN BY: K.J.	NTS: 82F/6W	FIGURE: 23
-----------------	----------------	-------------	------------



LEGEND

132, 581

Au ppb, Cu ppm
TRENCH (shaded interval - no samples taken)

GEOLOGICAL BRANCH
ASSESSMENT

19,503 PART 4 OF 4

PACIFIC SENTINEL GOLD CORP.

GREAT WESTERN STAR
GOLD-COPPER PROJECT
NELSON, BRITISH COLUMBIA


RON GRID TRENCHES
Au AND Cu VALUES

DATE: NOV. 1989 DRAWN BY: S.H. NTS: 82F/6W FIGURE: 22



LEGEND

| 21,196 Au, ppb; Cu ppm



GEOLOGICAL BRANCH
ASSESSMENT REPORT

19,503
PART 4 OF 4

PACIFIC SENTINEL GOLD CORP.			
GREAT WESTERN STAR GOLD-COPPER PROJECT			
RON SOIL GRID Au AND Cu VALUES			
DATE: NOV. 1989	DRAWN BY: K.J.	NTS: 82F/6W	FIGURE: 24