

LOG NO: 09-20	RD.
ACTION:	
FILE NO:	

PHILLIP LAKES PROPERTY

FRED 1, FRED 2 CLAIMS
OMENICA MINING DIVISION
NTS 930 4W

LATITUDE 55 04; LONGITUDE 128 48

AUGUST 1990

WIM S. VANDERPOLL BSc

**GEOLOGICAL BRANCH
ASSESSMENT REPORT**

20,290

PHILLIP LAKES PROPERTY

FRED 1 and FRED 2 CLAIMS


OMINICA MINING DIVISION

NTS 930 4W

LATITUDE 55 04 00
LONGITUDE 123 48 00

AUGUST 1990

WIM S. VANDERFOLL BSc FGAC



Wim S. Vanderfoll

SUMMARY

The Phillip Lakes property comprises the Fred 1 claim (15 units) and the Fred 2 claim (16 units), and is located in the Omenica Mining Division, 55 kilometres west of the town of MacKenzie.

Access is by good logging road from Highway 97.

During the periods September 9 - 14, 1989, and July 3 - 10, 1990, mapping, prospecting and sampling of the property was carried out by the author, at a total cost of \$ 6,223.37.

The property is underlain by andesite and minor argillite of the Takla Group, intruded by calc-alkaline monzonite.

Preliminary prospecting and mapping of the claims suggest that the geological environment is similar to that of the nearby Mount Milligan porphyry gold-copper deposit where nearly 400 million tonnes grading 0.016 ounces per ton gold and 0.22 per cent copper are indicated.

Sampling of outcrop on the claims has returned values to 1480 ppb gold, 1.2 ppm silver and 1034 ppm copper. Mineralization is present over an area of 3500 metres.

CONTENTS

SUMMARY	PAGE	i
INTRODUCTION		1
LOCATION AND ACCESS		1
CLAIMS		2
WORK PERFORMED		2
GEOLOGY	REGIONAL GEOLOGY	3
	PROPERTY GEOLOGY	4
MINERALIZATION		6
CONCLUSIONS		7
RECOMMENDATIONS		7

ILLUSTRATIONS

FIGURE 1	LOCATION MAP	FOLLOWING PAGE	1
FIGURE 2	CLAIMS		2
FIGURE 3	REGIONAL GEOLOGY		3
FIGURE 4	PROPERTY GEOLOGY AND SAMPLE LOCATIONS		5
FIGURE 5	TRENCH GEOLOGY AND SAMPLE LOCATIONS		5

APPENDIX	I	SAMPLE DESCRIPTIONS	
	II	STATEMENT OF QUALIFICATIONS	
	III	CERTIFICATES OF ANALYSES	
	IV	STATEMENT OF COST	

INTRODUCTION

The Fred claims that make up the Phillip Lakes property were staked in September 1989 to cover an area of interest that was explored and sampled in the early 1980's.

Recent development by Lincoln Resources and associated companies at the nearby Mount Milligan Phil-Heidi claims prompted a renewed interest in the Phillip Lakes area, where the geological setting is similar to that at Mount Milligan.

LOCATION AND ACCESS

The Fred claims are located at the east end of Phillip Lakes, 55 kilometres west of the town of MacKenzie.

The Phillip-Findlay Forest Service road cuts through the centre of the claims. This road connects to Highway 97 at Windy Point, 40 kilometres south of MacKenzie, and is the main access road to the Mount Milligan area.

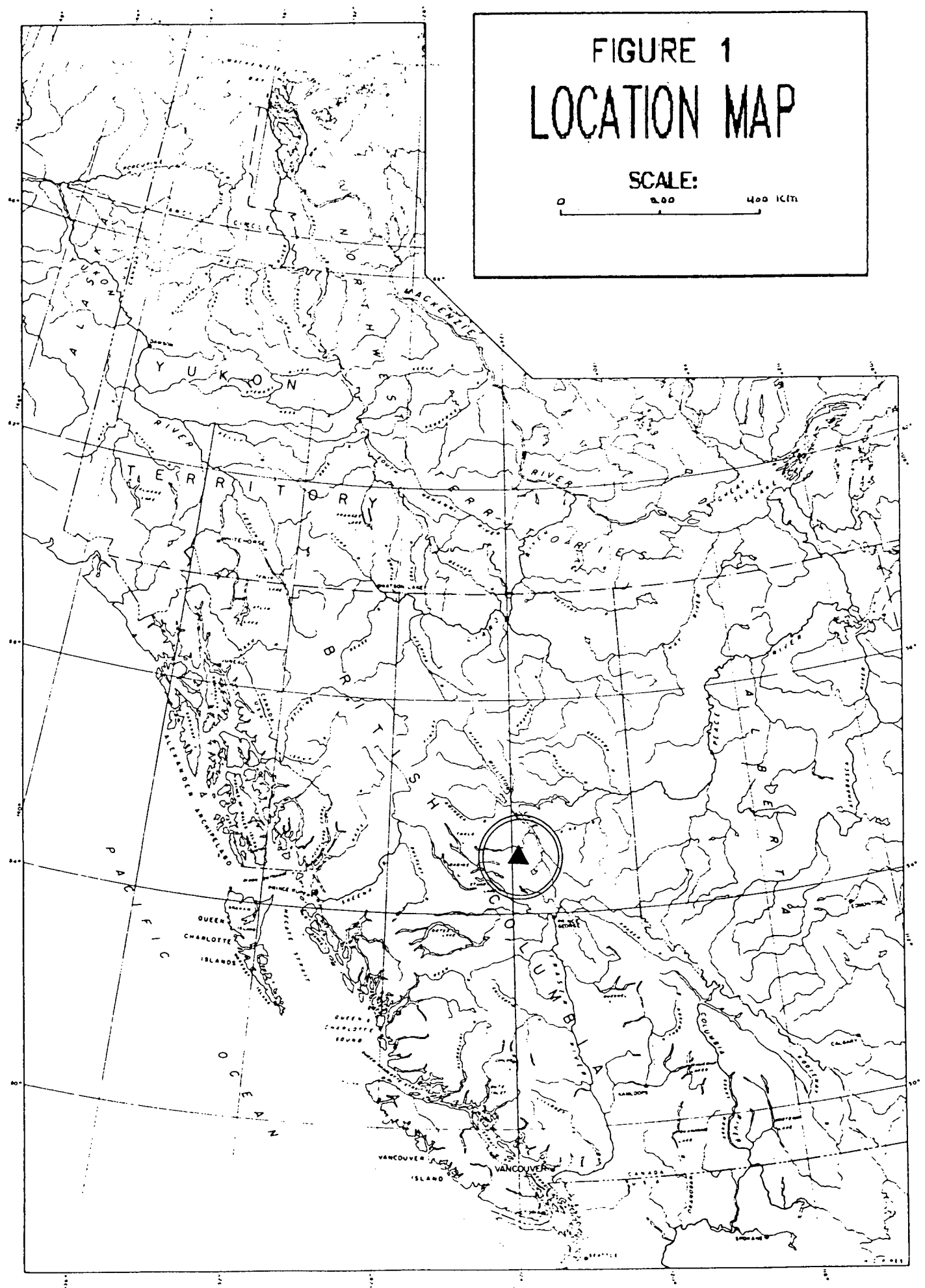
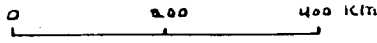
A portion of Fred 2 claim has been logged; the remainder of the claims is covered by mature forest, and by areas of heavy second growth in old burns.

Relief on the claims is gentle to moderate; elevations range from 995 metres at lake level to a 1250 metre hill in the southwest corner of Fred 2 claim.

Exposure is generally poor.

FIGURE 1 LOCATION MAP

SCALE:



CLAIMS

The property comprises the following claims:

Fred 1	15 Units	Record # 11112	Expiry date September 9 1990*
Fred 2	16 Units	11113	10 1990*

*prior to application of Assessment work

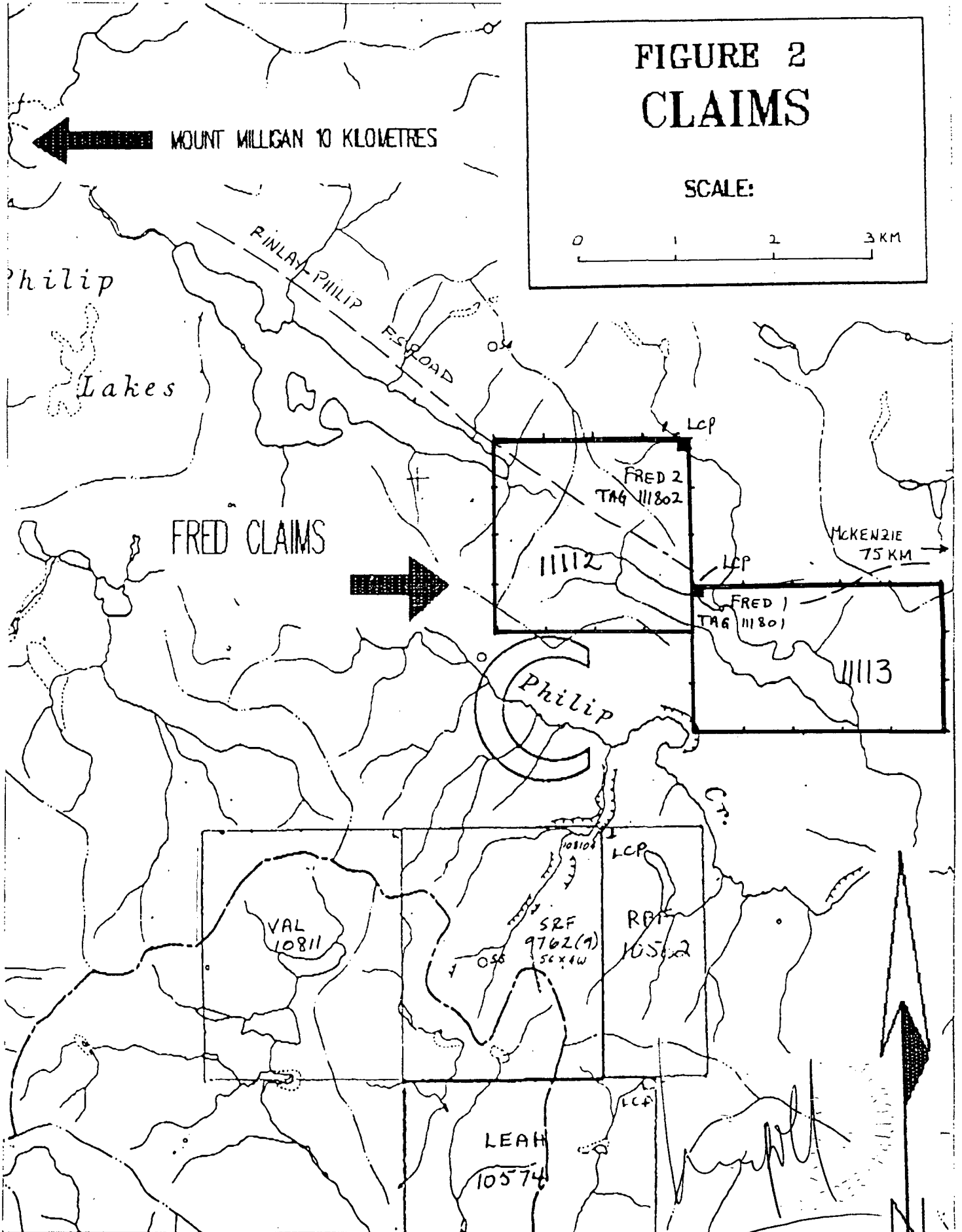

WORK PERFORMED

During the periods September 9 to 14, 1989, and July 3 to 10, 1990, traverses over the claims were made to prospect and map the property.

Thirty rock samples were collected and submitted to Rossbacher Laboratories Ltd. of Burnaby, B.C. The samples were analyzed by ICP methods for 30 elements; selected samples were geochemically analyzed for gold.

FIGURE 2 CLAIMS

SCALE:



GEOLOGY

REGIONAL GEOLOGY

The Fred claims lie within the Quesnel Trough near its eastern margin .

The area is underlain by volcanics and sediments of the Upper Triassic to Lower Jurassic Takla Group that overlie the Upper Paleozoic Slide Mountain Group. Block faulting has exposed segments of older rocks that represent the Misinchinka Group and the Wolverine Complex. Intrusive rocks in the area are coeval with Takla Group rocks, but Cretaceous and Tertiary stocks are also recognized.

The Takla Group comprises northwest trending andesitic to basaltic augite porphyry flows, related pyroclastic rocks and minor tuffaceous argillites.

Rocks of the Slide Mountain Group lie in a northwest trending belt along the eastern boundary of the Quesnel Trough and comprise greenstone, argillite, limestone, slate and banded quartzite.

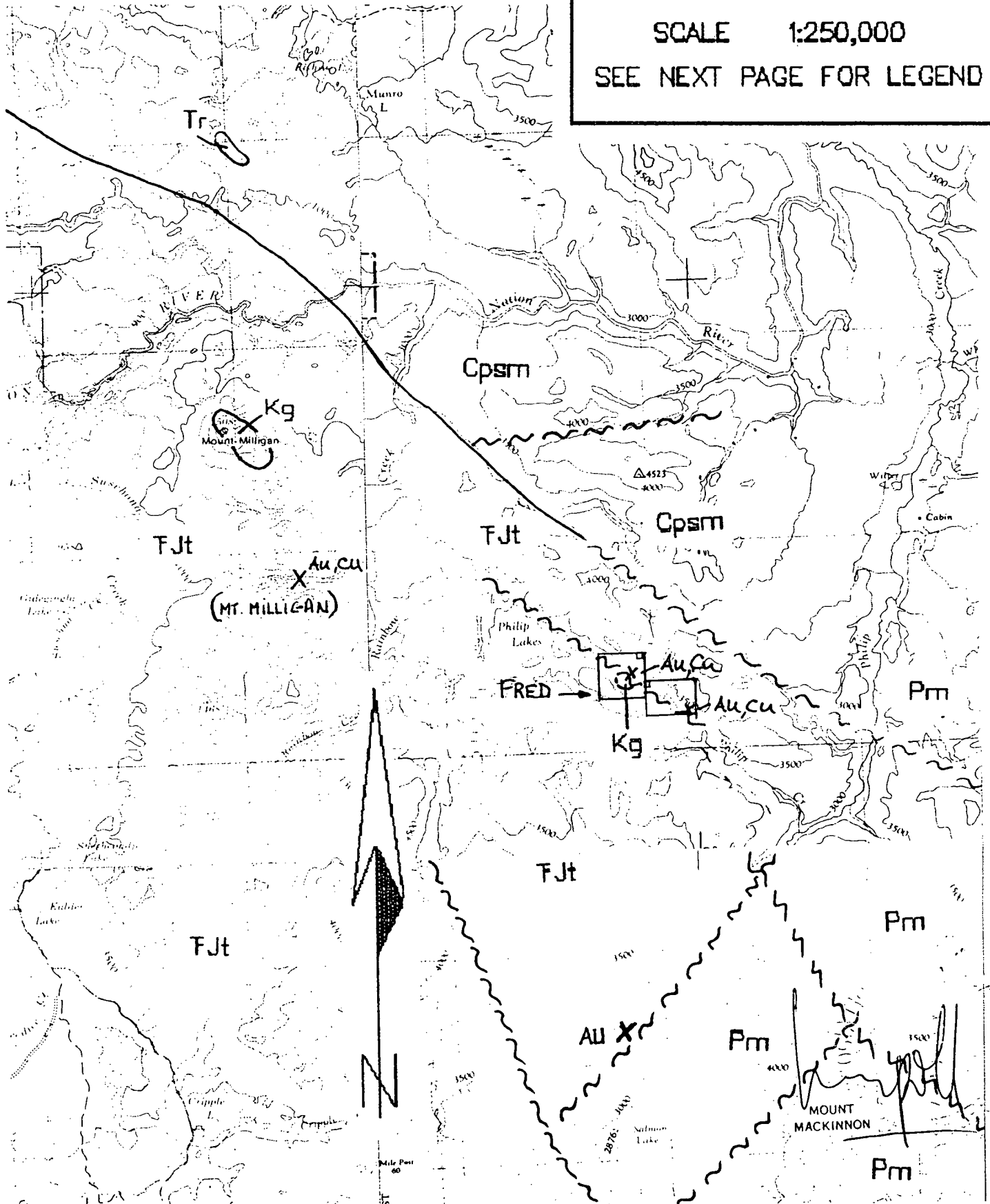
Wolverine Complex and Misinchinka Group rocks include schist and gneiss, and an assemblage of black slate, quartzite, conglomerate, limestone, chlorite sericite schist and grit, respectively.

The Takla-coeval intrusive rocks comprise calcalkaline and alkali porphyries. Cretaceous stocks in the area are of granodiorite to granite composition; younger intrusives include quartz monzonite, dacite and rhyolite.

Strong regional faults in the area trend northwest, northeast and north.

FIGURE 3 REGIONAL GEOLOGY

SCALE 1:250,000
SEE NEXT PAGE FOR LEGEND



LEGEND

TERTIARY

Tr **RYHOLITE, DACITE**
CRETACEOUS AND OLDER

Kg **MONZONITE, GRANODIORITE**

UPPER TRIASSIC

Fjt **TAKLA GROUP**

ANDESITE FLOWS, TUFF, BRECCIA, AGGLOMERATE, MINOR SEDIMENTS

UPPER PALEOZOIC

Cpsm **SLIDE MOUNTAIN GROUP**

GREENSTONE, ARGILLITE, LIMESTONE, QUARTZITE

LOWER PALEOZOIC AND OLDER

Pm **MISINGHINKA GROUP; WOLVERINE COMPLEX**

ARGILLITE, QUARTZITE, GNEISS, SCHIST

X AU **MINERAL OCCURRENCE**

~ ~ **FAULT**

— **CONTACT**

The most significant mineral deposit in the area is the Mount Milligan (Phil-Heidi) gold-copper occurrence of Continental Gold Corporation, United Lincoln and BP Canada, located 15 kilometres west of the Phillip Lakes property.

Mineralization at Mount Milligan occurs mostly as disseminated and stockwork auriferous pyrite-chalcopyrite in potassic-altered and in propylitically altered volcanic rocks peripheral to a small phased monzonite stock. The MBX and 66 Zones have been explored over an area of at least 1000 by 300 metres and contain a minimum of 100 million tonnes containing 0.3 to 1.0 grams per tonne gold and 0.2 to 0.8 per cent copper.

Other zones at Mount Milligan contain thin tabular sub-parallel bodies of massive chalcopyrite grading up to 90 grams per tonne gold and 10.0 per cent copper (Esker Creek, Creek and 79 Vein Zones). The the West Breccia Zone contains veinlet- and fracture controlled gold-copper mineralization in the brecciated margin of porphyritic monzonite.

PROPERTY GEOLOGY

The Fred claims are underlain by volcanic and sedimentary rocks of the Upper Triassic Takla Group that have been intruded by monzonite. A thin, locally present veneer of Eocene Endako basalts is suggested by float (Figure 4).

The Takla volcanic rocks (Unit 1) include massive, dark coloured andesite (flows ?) and pyroclastics containing fragments of augite porphyry. Locally, the volcanic rocks are strongly silicified and rusty; strong disseminated pyrite and pyrrhotite, and manganese fracture-coating are present, as is weak epidote alteration.

Strongly siliceous and rusty rhyolite porphyry and rhyolite-carbonate breccia are present in the trench area (Figure 5); this rocktype contains about 3% disseminated pyrrhotite, is strongly epidote-altered, and is strongly magnetic.

Argillite (Unit 1a) was observed in the east-central portion of Fred 2 claim only, where it has been intruded by monzonite and is strongly hornfelsed and strongly pyritic. Minor calc-silicate bands are also present here.

The volcanic and sedimentary rocks have been intruded by several calc-alkaline stocks and dykes (Unit 2).

Strongly kaolinized monzonite occurs in the southwest of Fred 2 claim and in the trench area; fresh monzonite is present in the south-central area of Fred 2 claim. Monzonite in the southeast corner of Fred 1 claim is malachite-stained and contains chalcopyrite, pyrite, pyrrhotite and gold.

Several west to west-northwest striking monzonite dykes were observed in the trench area.

Strong sub-angular boulders of dark brown olivine basalt are abundant southwest of the lake, where outcrop is sparse. This basalt is similar to that observed 8 to 9 kilometres to the east along the main road, and is believed to belong to the Eocene Endako Group.

A strong magnetic anomaly underlying Phillip Lakes west of the claims (Aeromagnetic Map 15736) suggests the presence of another intrusive body.

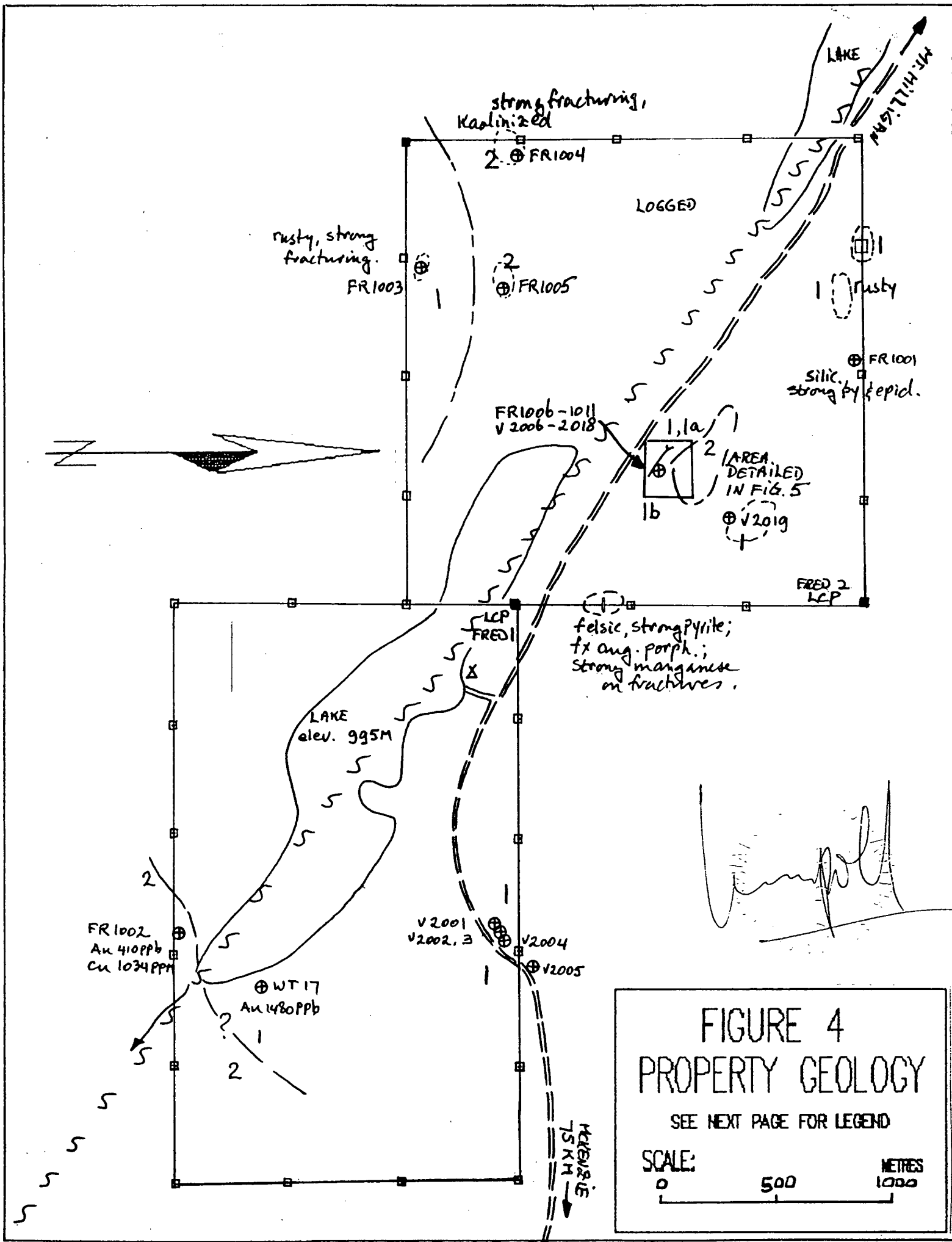


FIGURE 4
PROPERTY GEOLOGY

SEE NEXT PAGE FOR LEGEND

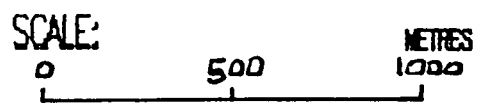


FIGURE 4 PROPERTY GEOLOGY

LEGEND:

UPPER TRIASSIC TO LOWER JURASSIC

TAKLA GROUP	1	ANDESITE, PYROCLASTICS
	1A	ARGILLITE
	1B	RHYOLITE

CRETACEOUS (?) AND OLDER

	2	MONZONITE
--	---	-----------




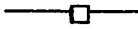
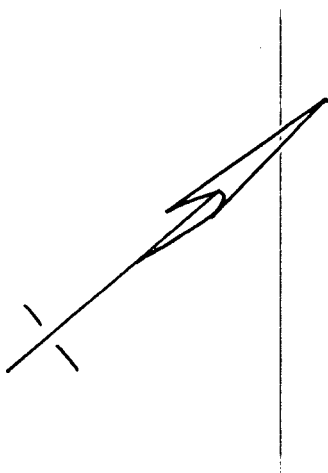
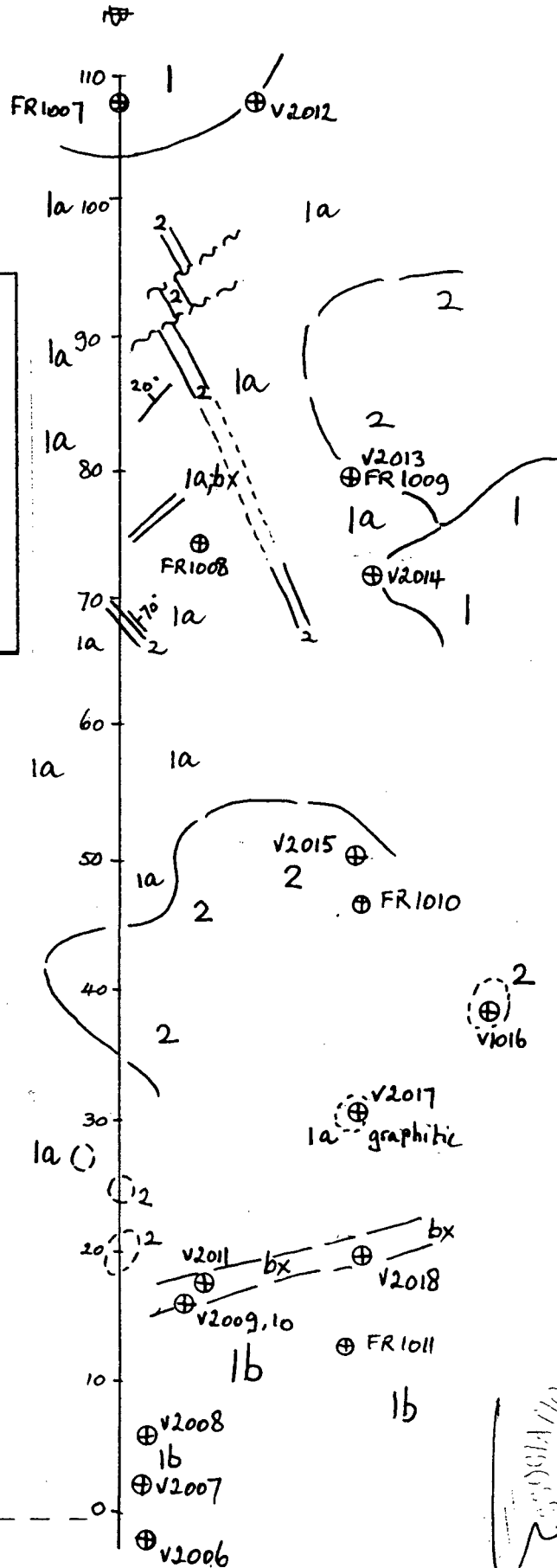
— — — — —	CONTACT, ASSUMED CONTACT
	OUTCROP LIMIT
 FR 456	ROCK CHIP SAMPLE, NUMBER
== ==	ROAD
	TRENCH
	CLAIM LINE AND POST

FIGURE 5
 TRENCH GEOLOGY
 LEGEND: SEE FIGURE 4



70M to ROAD ←



[Handwritten signature]

MINERALIZATION

Mineralization on the Phillip Lakes property is present in several locations that are spread out over a distance of more than 3500 metres:

* monzonite in the southeast corner of Fred 1 claim contains 410 ppb gold, 1.2 ppm silver and 1034 ppm copper (sample FR1002). This occurrence may be transported material; it is sub-angular. Other rocks (float ?) in the vicinity suggest that a thin veneer of Eocene Endako olivine basalts may be present.

* andesite 1.0 kilometres west-northwest of sample FR1002 was sampled in 1980 and analyzed 1480 ppb gold. This sample location has not been duplicated.

* a sample of strongly weathered pyritic ochre fault gouge from the trench on Fred 2 claim contains 390 ppb gold, 1.2 ppm silver and 744 ppm copper over a width of 0.5 metres (sample FR 1009). Other samples in the vicinity of this sample are anomalous in copper.

It is believed that this mineralization indicates the potential for Mount Milligan type mineralization.

CONCLUSIONS

The Fred claims that comprise the Phillip Lakes property lie in a geological environment that is similar to that of the Mount Milligan deposit, located 15 kilometres to the west, where at least 200 million tonnes grading 1 gram per tonne gold and 0.4 per cent copper are indicated.

While exploration work on the Fred claims to date is limited, rock sampling has returned encouraging results with up to 1480 ppb gold and up to 1034 ppm copper in calcalkaline intrusive rocks and Takla Group andesite. This work suggests that a Mount Milligan type deposit may be present.

The property is readily road accessible.

RECOMMENDATIONS

Further work at the Phillip Lakes property should include a first phase of additional prospecting and systematic soil sampling at an estimated cost of \$ 30,000. A second phase IP survey on a cut line grid is estimated to cost \$ 20,000.

Cost break-down of future work is as follows:

PHASE I PROSPECTING AND SOIL SAMPLING:

50 kilometres of soil lines- 1500 samples		
collecting of samples	50 man-days @ \$100	\$ 5,000
analyses, 1500 samples @ \$ 8.00		- 12,000
prospecting, 15 man-days @ \$100		- 1,500

vehicle and equipment	-	3,000
room and board, 65 man-days @ \$ 25	-	1,625
project management, reports	-	3,500
contingency	-	3,375
TOTAL COST PHASE I	\$	30,000

PHASE II LINE CUTTING AND IP:

20 kilometres of survey grid		
line cutting 20 kilometres @ \$ 250	\$	5,000
IP Survey 20 kilometres @ \$ 350	-	7,000
room and board 40 mandays @ \$ 25	-	1,000
vehicle and transportation	-	2,000
project management and supervision, reports	-	2,500
contingency	-	2,500
TOTAL COST PHASE II	\$	20,000

APPENDIX I

SAMPLE DESCRIPTIONS

SAMPLE NUMBER	DESCRIPTION	SIGNIFICANT ASSAYS (GOLD ONLY)
WT 17	green andesite, strong pyrite (sample from previous exploration program)	1480 PPB
FR1001	siliceous rusty andesite; strong pyrite and pyrrhotite	
FR1002	altered monzonite with malachite, disseminated chalco-pyrite, pyrrhotite. Very angular subcrop or outcrop	410 PPB
FR1003	strongly fractures rusty andesite	
FR1004	strongly fractured kaolinized monzonite	
FR1005	fresh monzonite	
V2001	dark green andesite	
V2002	dark green andesite, strong kaolinite alteration	
V2003	dark green andesite; apple green epidote alteration	
V2004	fragmented andesite tuff?; siliceous; fragments to 2cm	
V2005	massive green fragmental andesite, very siliceous; fragments of augite porphyry; strongly clay-altered intrusive?	
V2019	Siliceous breccia; volcanics, chert fragments	

THE FOLLOWING SAMPLES ARE FROM THE TRENCH ON FRED 2 CLAIM (FIGURE 5):

FR 1006	strongly fractured silicified rusty argillite; may include minor tuff	
FR1007	monzonite	
FR1008	blocky siliceous argillite with strong disseminated pyrite; strong limonite	
FR1009	0.5 metres strongly oxidized fault gouge, yellow ochre, pyritic	390 PPB
FR1010	monzonite dyke	
FR1011	quartz eye porphyry, extremely siliceous	
V2006	coarse calc-alkaline monzonite, subcrop	
V2007	rusty rhyolite porphyry, strong pyrrhotite. Light green epidote alteration	
V2008	Strongly clay-epidote altered intrusive, at rhyolite contact	
V2009	as V2008, 3 metres north	
V2010	cherty border phase of rhyolite, 0.5 metres wide, very finegrained, siliceous, appearance of calc-silicate	60 PPB
V2011	2metre wide breccia, intense carbonate alteration	
V2012	black cruddy graphitic argillite breccia fault gouge	
V2013	same location as FR1009 rusty fault gouge	40 PPB
V2014	Cherty argillite breccia, rusty, strong coarse pyrite	
V2015	Strongly altered monzonite, above competent finegrained calc-alkaline intrusive	
V2016	Narrow gossan in intrusive	
V2017	black graphitic fault gouge- may be argillite?	
V2018	As V2011- carbonate breccia	

APPENDIX II

STATEMENT OF QUALIFICATIONS

I, Wim S. Vanderpoll, residing at 45-1101 Nicola Street in Vancouver, British Columbia, declare that:

1. I graduated from the University of Tulsa (Oklahoma) in 1972 with a Bachelor of Science degree in Geology
2. I have done additional course work at the University of British Columbia, Simon Fraser University and the British Columbia Institute of Technology
3. I have practiced as a geologist since my graduation from University, and I have worked for several major companies and as an independent contractor and consultant
4. I have worked in British Columbia, the Yukon and Northwest Territories, Saskatchewan, Alaska, Colorado and Mexico
5. I am a Fellow of the Geological Association of Canada (F5677)
6. The information contained in this report was obtained by me
7. I am the sole owner of the Fred 1 and Fred 2 claims

A handwritten signature in black ink, appearing to read 'Wim S. Vanderpoll', is written over a horizontal line. The signature is stylized and cursive.

APPENDIX III

CERTIFICATES OF ANALYSES

ROSSBACHER LABORATORY LTD.

2225 S. Springer Ave., Barnaby,
British Columbia, Can. V5B 3H1
Ph: (604)299-6910 Fax: 299-6252

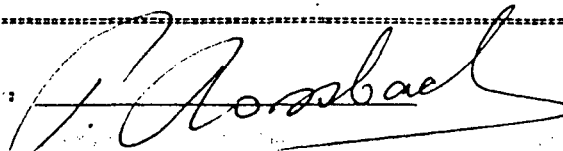
CERTIFICATE OF ANALYSIS

TO : W. van der POL
45 1101 NICOLA STREET
VANCOUVER, B.C.
PROJECT : FR 1000
TYPE OF ANALYSIS : ICP

CERTIFICATE # : 89333
INVOICE # : 90527
DATE ENTERED : 89-09-21
FILE NAME : VAR89333.I
PAGE # : 1

PRE FII	SAMPLE NAME	PPM MO	PPM CU	PPM PB	PPM ZN	PPM AG	PPM NI	PPM CO	PPM MN	I FE	PPM AS	PPM U	PPM AU	PPM HG	PPM SR	PPM CD	PPM SB	PPM BI	PPM V	I CA	I P	PPM LA	PPM CR	I MG	PPM BA	I TI	PPM B	I AL	I NA	I SI	PPM W	PPM BE
A	FR-1001	1	96	1	64	0.4	9	6	242	2.98	2	5	ND	ND	48	3	2	2	71	1.64	0.18	5	52	0.54	83	0.22	142	1.89	0.01	0.01	1	2
A	FR-1002	7	1034	1	64	1.2	2	2	157	3.75	2	5	ND	ND	43	1	2	2	36	0.38	0.07	4	37	0.63	98	0.01	248	0.93	0.01	0.01	1	1
A	FR-1003	1	165	1	35	0.4	49	14	340	4.25	3	5	ND	ND	31	1	2	2	139	0.90	0.16	6	133	1.77	200	0.56	24	2.58	0.01	0.01	1	2
A	FR-1004	1	38	4	30	0.2	12	4	278	1.37	14	5	ND	ND	26	1	4	2	57	1.38	0.13	9	53	0.53	22	0.24	5	1.80	0.01	0.01	3	2
A	FR-1005	2	74	9	35	0.3	35	12	328	2.91	16	5	ND	ND	108	1	6	2	104	1.64	0.20	13	62	0.92	84	0.33	18	2.39	0.01	0.01	3	2
A	FR-1006	7	89	1	102	0.4	38	7	340	3.00	13	5	ND	ND	57	1	3	2	118	1.31	0.16	9	61	0.62	30	0.25	105	2.13	0.01	0.01	1	2
A	FR-1007	1	172	6	78	0.4	20	14	658	3.96	17	5	ND	ND	64	1	3	2	134	1.68	0.27	11	38	1.22	12	0.27	5	2.50	0.01	0.01	1	2
A	FR-1008	7	105	19	140	0.4	36	6	503	5.27	28	5	ND	ND	192	2	6	2	220	0.84	0.13	12	65	1.66	47	0.32	299	3.00	0.01	0.01	1	4
A	FR-1009	13	744	24	67	1.2	29	37	485	12.90	29	5	ND	ND	28	3	33	5	110	1.26	0.18	7	38	0.55	7	0.29	44	2.18	0.01	0.01	1	2
A	FR-1010	1	75	6	50	0.4	36	13	565	3.51	21	5	ND	ND	68	1	5	2	131	2.30	0.20	9	55	1.66	25	0.26	10	2.82	0.01	0.01	1	2
A	FR-1011	3	100	13	37	0.4	42	27	396	3.26	26	5	ND	ND	54	2	6	2	73	5.08	0.22	7	60	1.00	12	0.26	249	1.52	0.01	0.01	5	2

CERTIFIED BY :



ROSSBACHER LABORATORY LTD.


2225 S. Springer Ave., Burnaby,
British Columbia, Can. V5B 3N1
Ph: (604)299-6910 Fax: 299-6252

CERTIFICATE OF ANALYSIS

TO : W. van der POL
45 1101 NICOLA STREET
VANCOUVER, B.C.
PROJECT : FR 1000
TYPE OF ANALYSIS : GEOCHEMICAL

CERTIFICATE # : 89333
INVOICE # : 90527
DATE ENTERED : 89-09-21
FILE NAME : VAR89333.VDP
PAGE # : 1

PRE FIX	SAMPLE NAME	PPB Au
A	FR 1001	5
A	FR 1002	410
A	FR 1003	5
A	FR 1004	5
A	FR 1005	5
A	FR 1006	5
A	FR 1007	5
A	FR 1008	5
A	FR 1009	350
A	FR 1010	5
A	FR 1011	5

CERTIFIED BY : 

ROSSBACHER LABORATORY LTD.

2225 S. Springer Ave., Burnaby,
British Columbia, Can. V5B 3H1
Ph: (604)299-6910 Fax: 299-6252


CERTIFICATE OF ANALYSIS

TO : WIM VANDERPOL
45-1101 NICOLA STREET
VANCOUVER, B.C.

CERTIFICATE # : 90277
INVOICE # : 10399
DATE ENTERED : 90-07-16
FILE NAME : VDF90277
PAGE # : 1

PROJECT : PHILIP
TYPE OF ANALYSIS : ICF

PRE FIX	SAMPLE NAME	PPM MO	PPM CU	PPM PB	PPM ZN	PPM AG	PPM NI	PPM CO	PPM MN	I FE	PPM AS	PPM U	PPM AU	PPM HG	PPM SR	PPM CD	PPM SB	PPM BI	PPM V	I CA	I P	PPM LA	PPM CR	I MG	PPM BA	I TI	PPM B	I AL	I NA	I SI	PPM W	PPM BE
A	V2001	1	74	32	247	0.2	25	7	536	3.63	27	5	ND	ND	73	1	5	3	118	1.58	0.200	6	60	1.25	63	0.20	22	2.22	0.02	0.01	6	6
A	V2002	1	114	15	99	0.4	31	8	772	4.36	21	5	ND	ND	67	1	2	6	133	1.79	0.120	6	76	1.61	67	0.24	8	2.71	0.02	0.02	1	7
A	V2003	1	139	85	259	0.2	7	16	607	3.67	19	5	ND	ND	445	2	9	4	119	1.77	0.260	7	54	0.76	26	0.23	5	1.62	0.01	0.01	7	6
A	V2004	1	69	112	136	0.4	15	11	591	4.44	26	5	ND	ND	92	1	2	2	147	2.42	0.140	6	73	1.36	89	0.27	11	2.96	0.03	0.02	7	7
A	V2005	1	113	35	86	0.5	14	18	731	4.36	22	5	ND	ND	71	1	3	3	144	1.87	0.170	6	73	1.15	49	0.22	22	1.92	0.02	0.01	3	7
A	V2006	1	119	25	86	0.2	6	19	608	4.87	20	5	ND	ND	45	1	2	2	170	1.52	0.170	8	60	0.85	54	0.24	5	2.02	0.02	0.01	4	8
A	V2007	1	90	26	62	0.2	36	13	526	3.78	27	5	ND	ND	49	2	10	3	89	4.74	0.120	4	70	0.98	45	0.25	210	1.50	0.02	0.02	3	5
A	V2008	1	52	14	62	0.4	41	16	630	3.41	55	5	ND	ND	84	2	8	2	90	5.84	0.060	4	107	1.75	29	0.22	13	2.21	0.02	0.01	3	5
A	V2009	1	118	18	86	0.5	51	17	630	5.68	42	5	ND	ND	38	2	11	2	149	2.16	0.030	4	162	2.44	28	0.23	28	2.39	0.01	0.01	5	8
A	V2010	2	43	4	49	0.4	33	14	886	3.55	509	5	ND	ND	407	2	26	2	48	12.98	0.01	6	75	1.17	22	0.01	62	0.66	0.01	0.01	1	4
A	V2011	1	82	8	68	0.4	32	16	386	2.32	5	5	ND	ND	104	4	3	2	44	10.78	0.050	4	46	0.71	32	0.14	132	1.32	0.01	0.01	1	4
A	V2012	1	67	2	123	0.2	37	11	857	4.87	292	5	ND	ND	41	1	6	2	56	0.85	0.100	14	72	1.19	36	0.01	16	2.06	0.4	0.01	1	5
A	V2013	8	721	10	136	1.2	19	18	565	15.64	35	5	ND	ND	26	2	30	4	87	0.76	0.01	4	152	0.49	25	0.17	54	1.60	0.5	0.02	2	6
A	V2014	7	94	11	99	0.2	8	9	190	5.99	8	5	ND	ND	52	1	7	2	184	0.38	0.040	15	94	0.78	60	0.41	118	1.18	0.4	0.02	2	9
A	V2015	1	148	11	136	0.3	37	14	943	5.66	31	5	ND	ND	59	2	5	2	161	1.48	0.160	8	104	1.79	45	0.25	5	2.52	0.5	0.02	3	9
A	V2016	1	428	23	166	0.2	38	7	1018	8.85	23	5	ND	ND	33	1	2	2	172	0.70	0.01	6	205	2.11	38	0.23	5	3.13	0.6	0.02	3	9
A	V2017	7	118	19	136	0.4	47	14	409	3.73	53	5	ND	ND	21	1	10	9	246	0.41	0.100	19	111	0.78	42	0.04	8	1.19	0.3	0.01	1	11
A	V2018	1	121	18	68	0.2	36	17	384	3.57	22	5	ND	ND	34	2	5	2	75	3.16	0.150	4	66	0.88	39	0.21	238	1.50	0.2	0.01	4	5
A	V2019	1	95	17	80	0.4	40	17	331	3.84	27	5	ND	ND	36	2	6	2	72	3.74	0.120	3	73	0.90	37	0.20	329	2.01	0.2	0.02	2	5

CERTIFIED BY : 

ROSSBACHER LABORATORY LTD.

2225 S. Springer Ave., Burnaby,
British Columbia, Can. V5B 3N1
Ph: (604)299-6910 Fax:299-6252


CERTIFICATE OF ANALYSIS

TO : WIM VANDERPOL
45-1101 NICOLA STREET
VANCOUVER, B.C.
PROJECT : PHILIP
TYPE OF ANALYSIS : GEOCHEMICAL

CERTIFICATE # : 90277A
INVOICE # : 10444
DATE ENTERED : 90-08-07
FILE NAME : VDP90277.A
PAGE # : 1

PRE FIX	SAMPLE NAME	FFB Au
P	V 2010	60
P	V 2012	5
P	V 2013	40
P	V 2016	5

CERTIFIED BY :



APPENDIX IV

STATEMENT OF COST

W. Vanderpoll, Consulting Geologist; Sept. 9-14, 1989; July 3-10, 1990	14 days @ \$ 300	\$ 4,200.00
Room and Board	14 days @ \$ 45	- 630.00
Vehicle Rental, Discount U-Drive; Gas		- 570.28
Rossbacher Laboratories, Geochem Analyses, invoices 10399, 10444, 90527		- 323.09
Report, typing and reproductions		- 500.00
TOTAL		\$ 6,223.37