

LOG NO: Feb 18/91	RD.
ACTION: Date received back from amendment	
FILE NO:	

ASSESSMENT REPORT
EXCALIBUR CLAIMS 3056 & 3867

CARIBOO MINING DISTRICT
MAP 93G/14W
LOCATION 53°47' LAT 123°17' LONG.

OWNER - KOKANEE CONTRACTING LTD.
OPERATOR - KOKANEE CONTRACTING LTD.
AUTHOR - JAMES D. JAMIESON

DATE SUBMITTED FEB. 12. 1991

20490



Province of
British Columbia

Ministry of
Energy, Mines and
Petroleum Resources

20490

ASSESSMENT REPORT
TITLE PAGE AND SUMMARY

TYPE OF REPORT/SURVEY(S) ASSESSMENT - Drilling	TOTAL COST # 11,200.00
--	----------------------------------

AUTHOR(S) **James D. Jamieson** SIGNATURE(S) *[Signature]*

DATE STATEMENT OF EXPLORATION AND DEVELOPMENT FILED **Nov 1990** YEAR OF WORK **1990**

PROPERTY NAME(S) **EXCALIBUR**

COMMODITIES PRESENT **Limestone**

B.C. MINERAL INVENTORY NUMBER(S), IF KNOWN **093 G-32**

MINING DIVISION **Cariboo** NTS **936 14 W**

LATITUDE **123° 17'** LONGITUDE **53° 47'**

NAMES and NUMBERS of all mineral tenures in good standing (when work was done) that form the property [Examples: TAX 1-4, FIRE 2 (12 units); PHOENIX (Lot 1706); Mineral Lease M 123; Mining or Certified Mining Lease ML 12 (claims involved)]:

- DL 6823 EXCALIBUR Tag # 20782 Record # 3867 4 UNITS**
- DL 3474 EXCALIBUR Tag # 20781 Record # 3056 9 UNITS**

OWNER(S)
(1) **Kokanee Contracting LTD** (2)

MAILING ADDRESS
3905 18th AVE
Pr. George BC V2N-1B2

OPERATOR(S) (that is, Company paying for the work)
(1) **Kokanee Contracting LTD** (2)

MAILING ADDRESS
3905 18th AVE
Pr. George BC
V2N-1B2

SUMMARY GEOLOGY (lithology, age, structure, alteration, mineralization, size, and attitude):
Mississippian - Permian
Wash. Mass. Group
Limestone
black to grey
Crinoids

REFERENCES TO PREVIOUS WORK

TABLE OF CONTENTS

Index Map A ----- Page 1

Introduction ----- Page 2

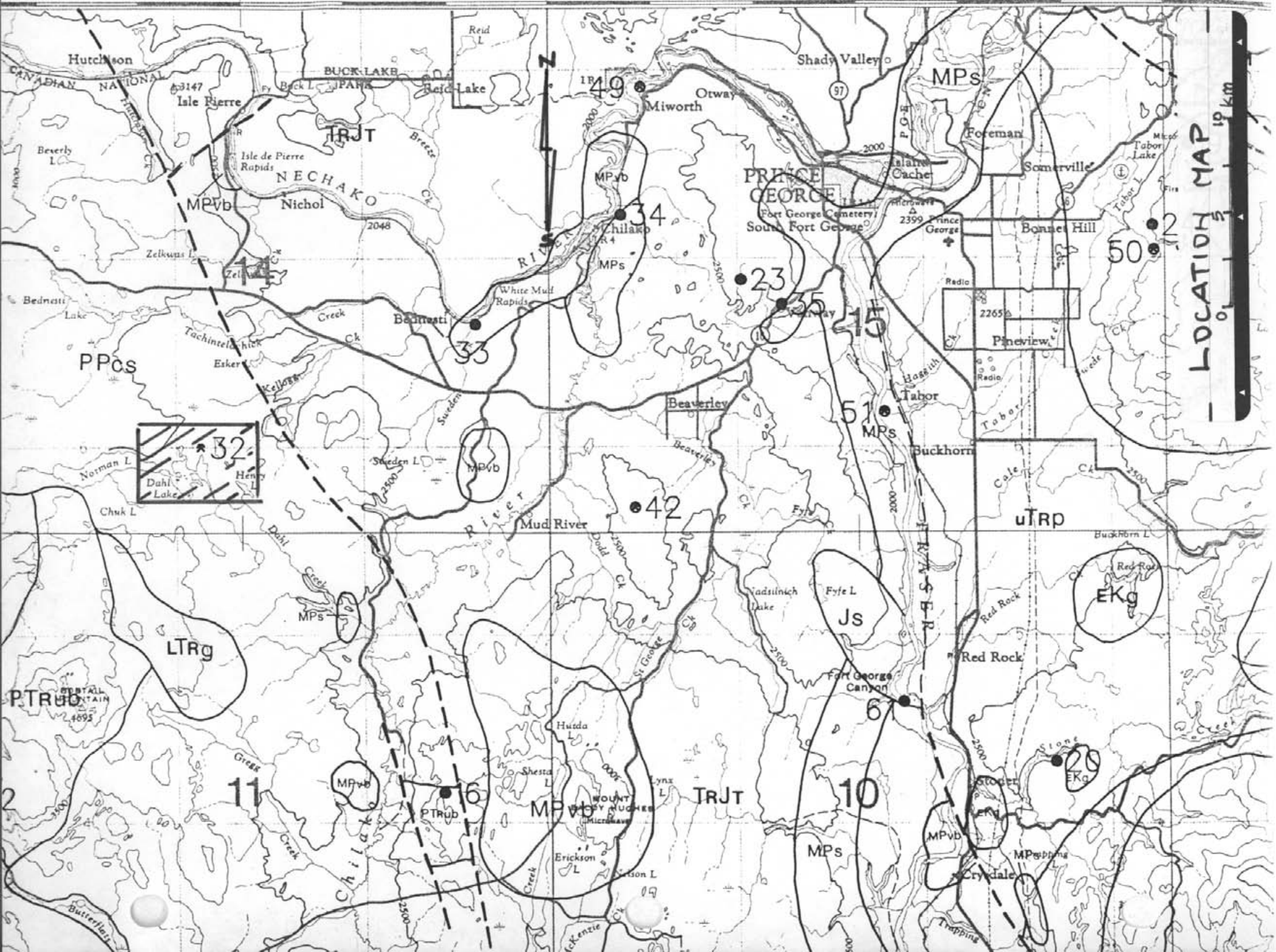
Drill Logs ----- Page 3

Location of Drilling Map B ----- Page 4

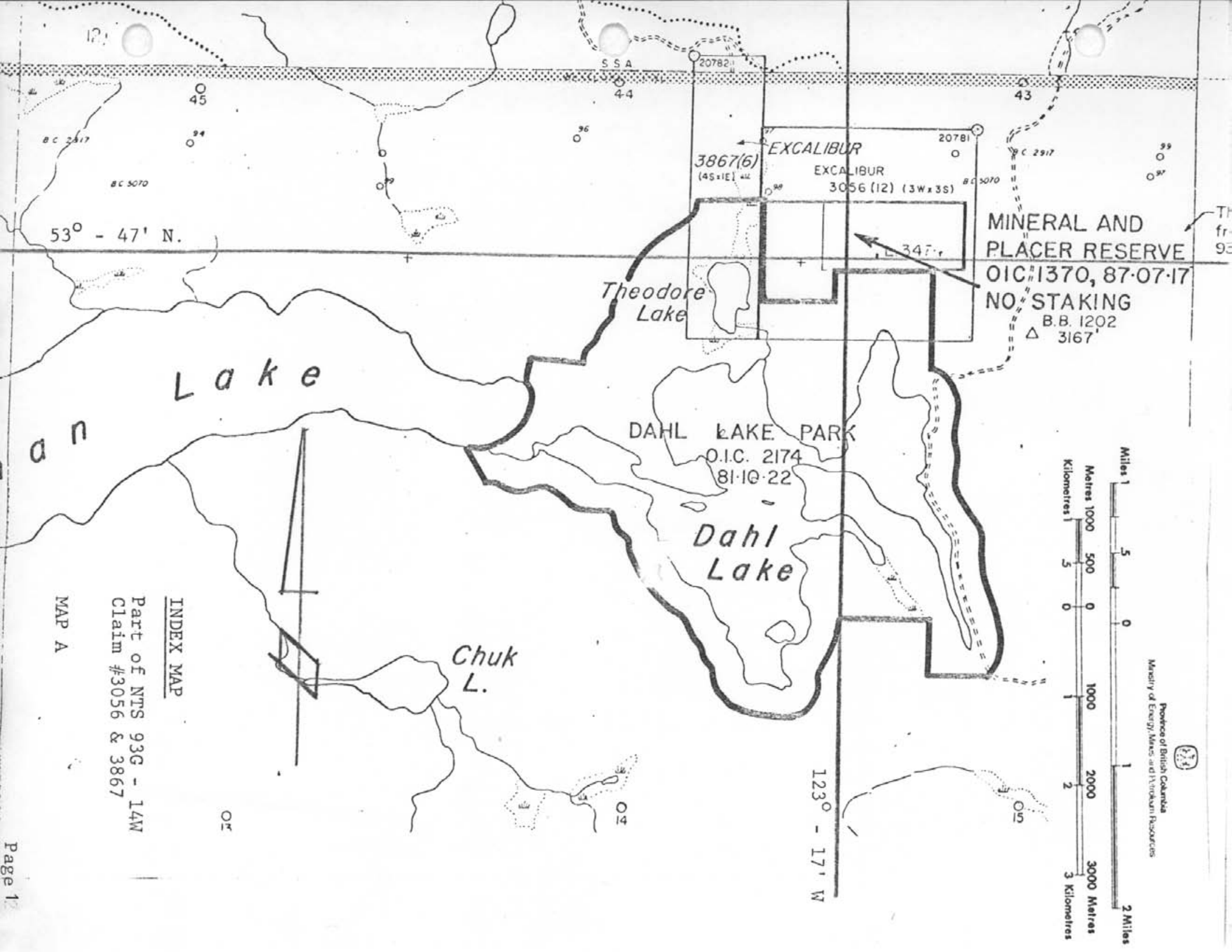
Cost of Physical Assessment ----- Page 5

Interpretation ----- Page 6

Authors Qualifications ----- Page 7



LOCATION MAP 19 km



BC 2917
BC 5070

53° - 47' N.

an Lake

Theodore Lake

DAHL LAKE PARK
O.I.C. 2174
81-10-22

Dahl Lake

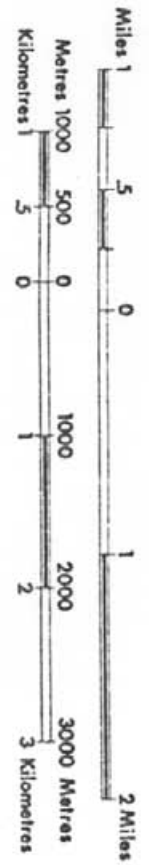
Chuk L.

EXCALIBUR

3867(6)
(45 x 1E)

EXCALIBUR
3056 (12) (3W x 3S)

MINERAL AND
PLACER RESERVE
O.I.C. 1370, 87-07-17
NO STAKING
B.B. 1202
Δ 3167'



123° - 17' W

INDEX MAP

Part of NTS 93G - 14W
Claim #3056 & 3867

MAP A

Province of British Columbia
Ministry of Energy, Mines and Petroleum Resources



INTRODUCTION


The Excalibur claims #3056 and #3967 are located approximately 50 km S.W. of Prince George, $53^{\circ} 47'$ lat. $123^{\circ} 17'$ long. accessed by a road leaving Highway 16 approximately 35 km west of Prince George, thence southerly approximately 15 km as shown on Mineral Titles map 93G 14W.

The property is a limestone deposit owned and operated by Kokanee Contracting Ltd. and has supplied processed limestone to the local pulpmills for approximately 23 years. Sixteen percussion drill holes 75mm diameter were drilled for a total length of 244 metres.

This assessment work was done on Unit 8 of claim # 3056.

HOLE NUMBER	DATE	COLLAR EL. M.	BOTTOM EL. M.	DIRECTION	INCLINATION °	DRILLING LOG Remarks:
90-1	19/09/90	0	15.24	Vert.	Vert.	Limestone to bottom
90-2	"	0	15.24	"	"	" " "
90-3	"	0	15.24	"	"	" " "
90-4	"	0	15.24	"	"	" " "
90-5	20/09/90	0	15.24	"	"	" " "
90-6	"	0	15.24	"	"	" " "
90-7	"	0	15.24	"	"	" " "
90-8	"	0	15.24	"	"	" " "
90-9	21/09/90	0	15.24	"	"	" " "
90-10	"	0	15.24	"	"	" " "
90-11	"	0	15.24	"	"	" " "
90-12	"	0	15.24	"	"	" " "
90-13	24/09/90	0	15.24	"	"	" " "
90-14	"	0	15.24	"	"	" " "
90-15	"	0	15.24	"	"	" " "
90-16	"	0	15.24	"	"	" " "

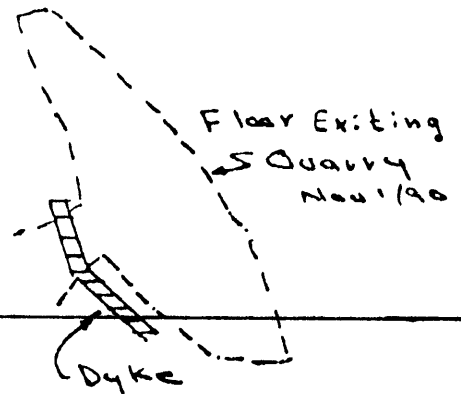
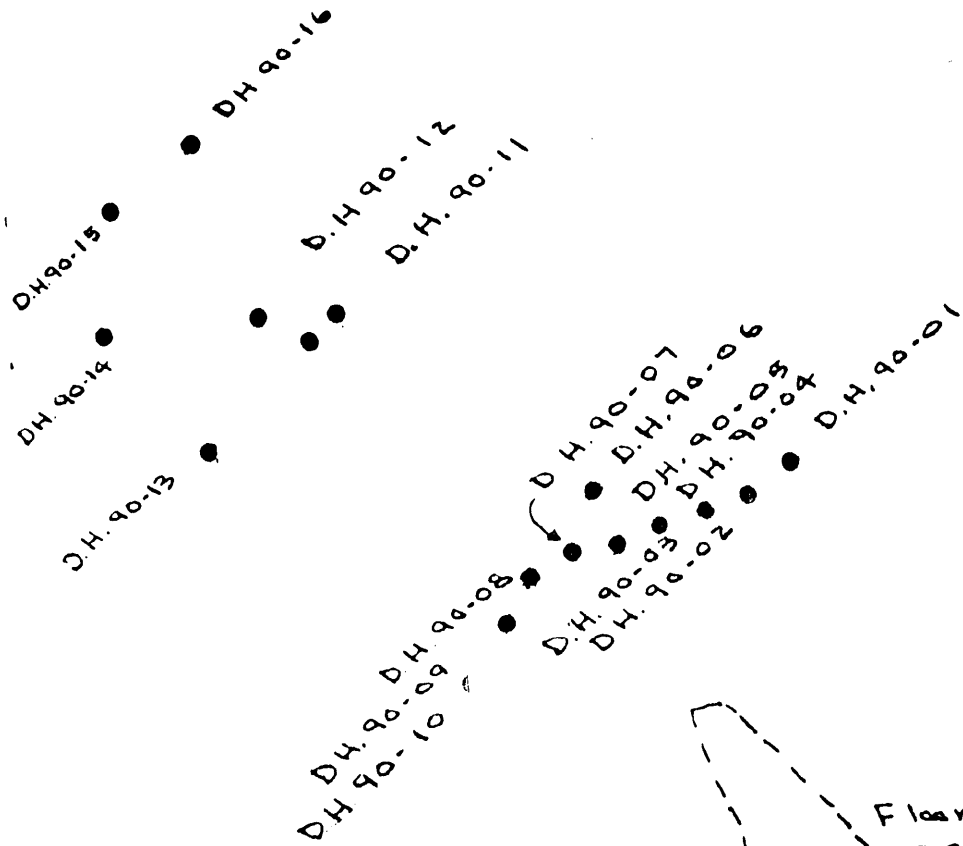
APPROVED BY:



DRILL LOGS OF PERCUSSION
 DRILL HOLES FOR ASSESSMENT
 WORK 1990 on UNIT 8
 EXCALIBUR M.C. 3056
 SEPT. 20 - OCT. 2, 1990
 REF. MAP B Page 3



500 M



LOCATION OF PERC. DRILL HOLES

1990 ASSESSMENT WORK ON

UNIT 8 EXCALIBUR M.C. 3056

QUESNEL M.D. 93G 14W

0	50	100	200
---	----	-----	-----

Scale 1:2500 meters

COMPASS & CHAIN SURVEY

COST OF PHYSICAL ASSESSMENTS

A Gardner Denver ATD 3700 Air-track c/w PR123 Hammer and Gardner Denver 600cfm. compressor was used for test drilling 16 holes @ 50' deep each.

1990

SEPT. 19 - 200' drilled = 61 meters

SEPT. 20 - 200' drilled = 61 meters

SEPT. 21 - 200' drilled = 61 meters

SEPT. 24 - 200' drilled = 61 meters

Total of 800' drilled = 244 meters

800 lineal feet of drilling @ \$14.00 per foot = \$11,200.00

TOTAL = \$11,200.00

INTERPRETATION

Percussion drill holes were collared in limestone outcrops on the area investigated in order to estimate the area which would carry limestone to approximate depth of 15m. All holes drilled carried in limestone to bottom. Drill cuttings were examined visually and no intersections of porphyry or greenstone dykes were revealed which have been encountered elsewhere in the vicinity.

AUTHORS QUALIFICATIONS

Previous experience in mining, roadway construction and staking of properties.

Foreman for 7 years at Dahl Lake Quarry from 1980 to 1987 in charge of all stripping, drilling, crushing, and production of Chemical Grade Limestone.

Manager of Dahl Lake Quarry from 1987 to present.

Holder of a British Columbia Ministry of Energy, Mines and Petroleum Resources Blasting Ticket.