

ARIS SUMMARY SHEET

District Geologist, Kamloops

Off Confidential: 94.10.26

ASSESSMENT REPORT 23081

MINING DIVISION: Kamloops

PROPERTY: Jack
LOCATION: LAT 50 04 30 LONG 121 37 30
UTM 10 5547656 598390
NTS 092I04E
CLAIM(S): Jack 1-4
OPERATOR(S): Pacific Talc
AUTHOR(S): Froc, N.
REPORT YEAR: 1993, 10 Pages
COMMODITIES
SEARCHED FOR: Talc
KEYWORDS: Phyllites, Talc
WORK
DONE: Prospecting
PROS 200.0 ha

A

LOG NO.	NOV 02 1993 RD.
ACTION.	
FILE NO:	

RECEIVED
OCT 26 1993
 Gold Commissioners Office
 VANCOUVER, B.C.

PROSPECTING ASSESSMENT REPORT
ON THE
JACK CLAIMS

KAMLOOPS MINING DIVISION
 Nahatlatch River Area, British Columbia

Location:

NTS: 92 I/4E
 Latitude: 50° 04' 30" N
 Longitude: 121° 37' 30" W

Claims:

- Jack 1 (Tenure No. 315238)
- Jack 2 (Tenure No. 315239)
- Jack 3 (Tenure No. 315240)
- Jack 4 (Tenure No. 315241)

GEOLOGICAL BRANCH
ASSESSMENT REPORT

Owned By:

Pacific Talc Ltd.
 408 - 1755 W. Broadway
 Vancouver, B.C.
 V6J 4S5
 (604) 731-1097

50900
23,081

Prepared By:

Neil Frooy, P.Eng *115785*
 5772 Janis Street
 Sardis, B.C.
 V2R 3H6
 (604) 793-8401

October, 1993

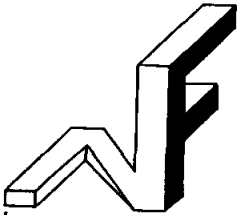


TABLE OF CONTENTS

	Page No.
1.0 INTRODUCTION	3
2.0 DETAILED TECHNICAL DATA AND INTERPRETATION	4
3.0 ITEMIZED COST STATEMENT	5
4.0 AUTHORIZED QUALIFICATIONS	6

Figures

Figure 1	Location Map
Figure 2	Claim Map
Figure 3	Traverse/Geology Map
Figure 4	Talc Outcrop/Sample Locations

1.0 INTRODUCTION

The Jack Claims are situated approximately 155km northeast of Vancouver, B.C. approximately halfway between the Nahatlatch River and Kwoiek Creek, 5km west of the Fraser River and 25km northwest of North Bend, British Columbia (see Figure 1).

The mineral claims are located within the Kamloops Mining Division on NTS map sheet 92I/4E, centered on geographic coordinates 50 04'30"N latitude and 121 37'30"W longitude (see Figure 2). The claims are 100% owned by Pacific Talc Ltd. of 408-1755 West Broadway, Vancouver, B.C.

Pertinent claim data is summarized as follows:

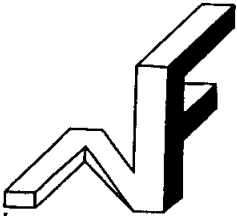
Claim_Name	Units	Record_No.	Expiry_Date
Jack 1	9	315238	December 14/93
Jack 2	15	315239	December 14/93
Jack 3	15	315240	December 14/93
Jack 4	9	315241	December 14/93

Assessment credit is applied for under this work.

Four wheel drive access to the claims is gained from North Bend via 12km of J.S. Jones Timber maintained gravel road north along the west bank of the Fraser River to the Nahatlatch River, and 18km of recently active gravel logging road along the "4 Barrel Creek Mainline" road.

The claim was first staked in 1992 when talc exposure was identified in a recent logging road cut. The work completed in this report by the author, Neil Froc of 5772 Janis Street, Sardis, B.C., is the first known exploration work carried out on the Jack claims. The property was staked on the basis of its potential to host an economic talc orebody.

The Jack claims were prospected from October 12 - 18, 1993 along the logging roads and in the freshly timber-cut areas to determine the extent of the talc mineralization exposed along the main road. Nine grab samples were collected from the exposed talc outcrop along 10m intervals across the dip of the mineralized structure, and a detailed traverse/map was completed along the road (see Figure 3 and 4).



2.0 DETAILED TECHNICAL DATA AND INTERPRETATION

The traverses completed along the logging roads have been included as Figure 3 and 4. The figure indicates the location of the roads as surveyed by the local logging company, rock outcrops, area prospected and the location of the samples.

The main rock in the claim area is medium to dark green-grey phyllite which strikes north to northwest and dips near vertical. The phyllite hosts the talc mineralization discovered on the claims. The talc is platy and light to dark green weathering buff to brown.

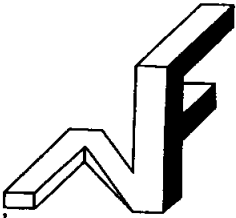
The talc zone identified in outcrop strikes northwest and dips near vertical to slightly southwest. The true width of the mineralized zone has been measured as 90m.

The only talc exposure identified on the claims was on the main road cut.

The location of the nine samples are indicated on Figure 3. The grab samples were collected at 10m intervals across the apparent dip of the talc zone along the road cut. All the samples contained primarily talc with varying degrees of visible chlorite.

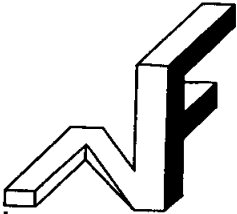
The samples were not analyzed as part of this program.

The initial prospecting on the Jack claims did identify a significant zone of talc mineralization warranting further exploration work. The initial exploration should consist of excavator trenching to expose the mineralized zone along strike.



3.0 ITEMIZED COST STATEMENT

	<u>Totals (\$)</u>
Salaries	\$ 2,800.00
N. Froc (Geologic Eng.) 5.0 days @ \$400/day	
J. Velthuis (Assistant) 4.0 days @ \$200/day	
Transportation	\$ 849.36
Meals/Accommodation/Supplies	\$ 410.07
Report Writing	\$ 600.00
Subtotal	\$ 4,659.43
GST (7%)	\$ 326.16
PROGRAM TOTAL	\$ 4,985.59 =====



- 6 -

4.0 AUTHORIZED QUALIFICATIONS

I, NEIL VICTOR FROC, of 5772 Janis Street, Sardis, British Columbia, do hereby certify that:

I am a graduate of the University of Saskatchewan with a Bachelor of Engineering Degree in Geology, 1986.

I am a graduate of the Northern Alberta Institute of Technology, Edmonton, Alberta with a diploma in Mineral Resources, 1981.


Prior to 1986, I was actively employed in mineral exploration in British Columbia, Saskatchewan and Arizona. One year was not spent in mineral exploration as employment was as a senior geotechnical engineering technician.

Since 1986 I have been actively employed in mineral exploration and mine evaluation in British Columbia and the United States.

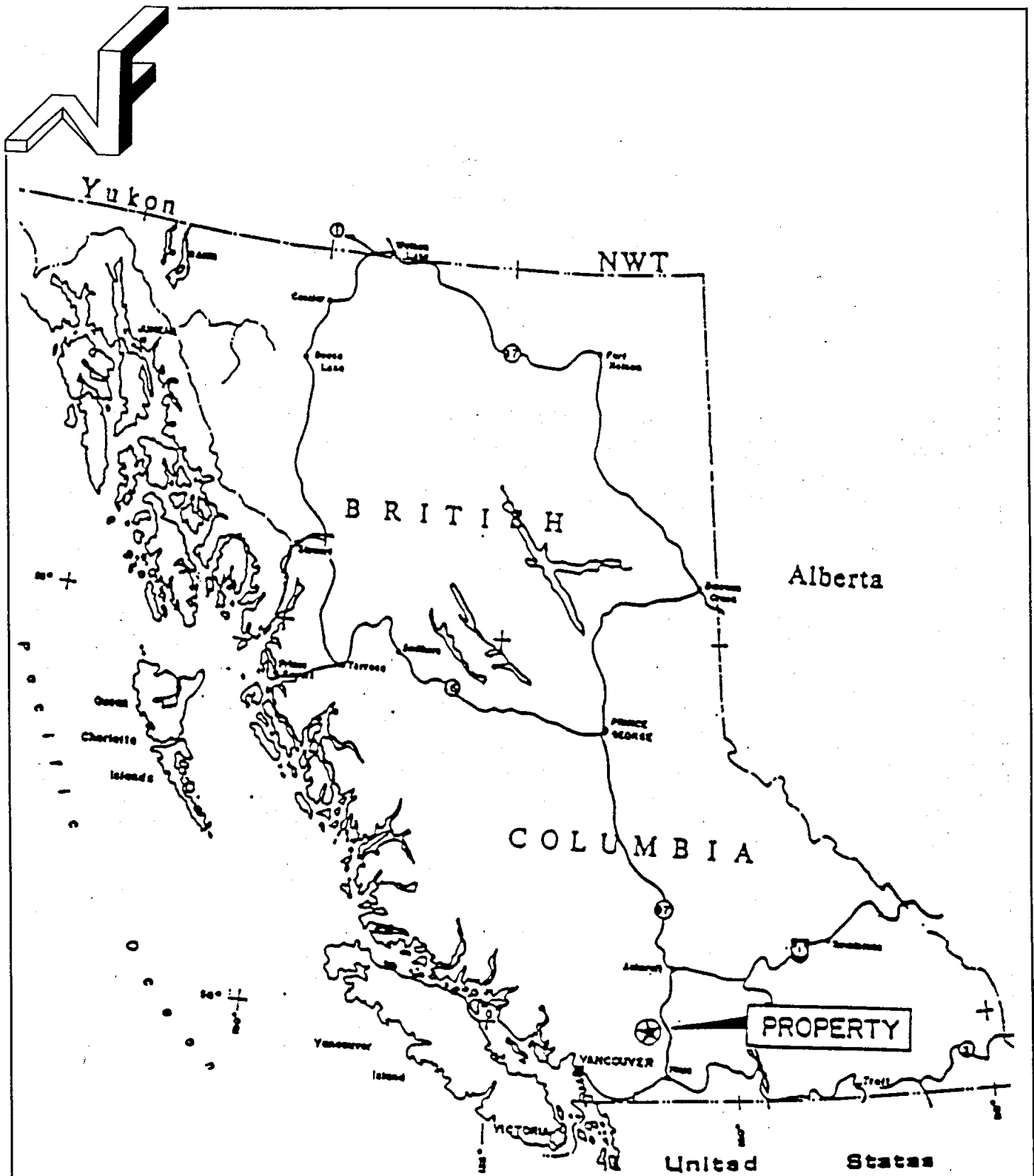
I am a Professional Engineer registered in the Province of British Columbia.

I am a Geological Engineer.

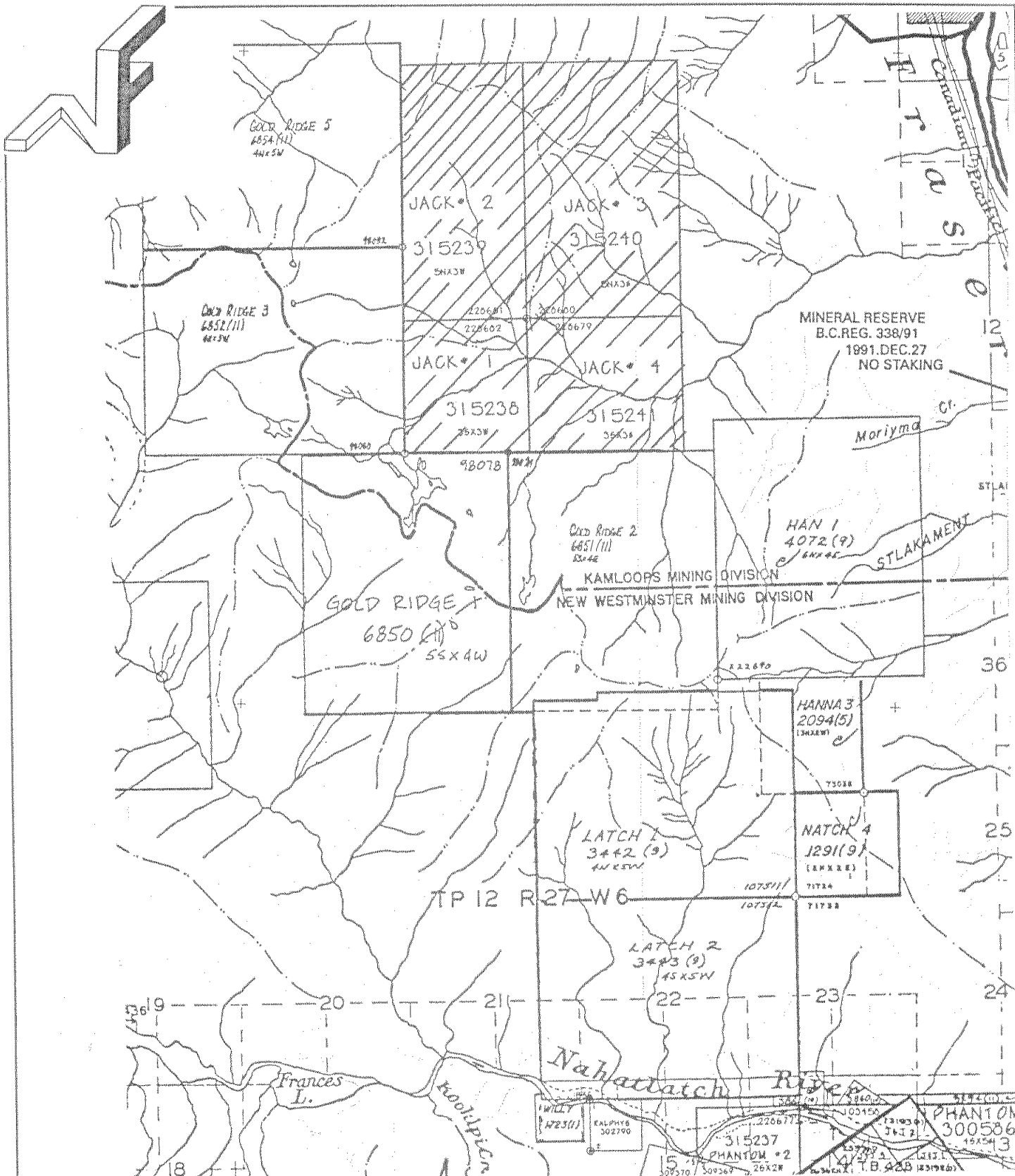
I am the author of the Prospecting Report on the Jack Claims dated October, 1993.



NEIL V. FROC, P.Eng.



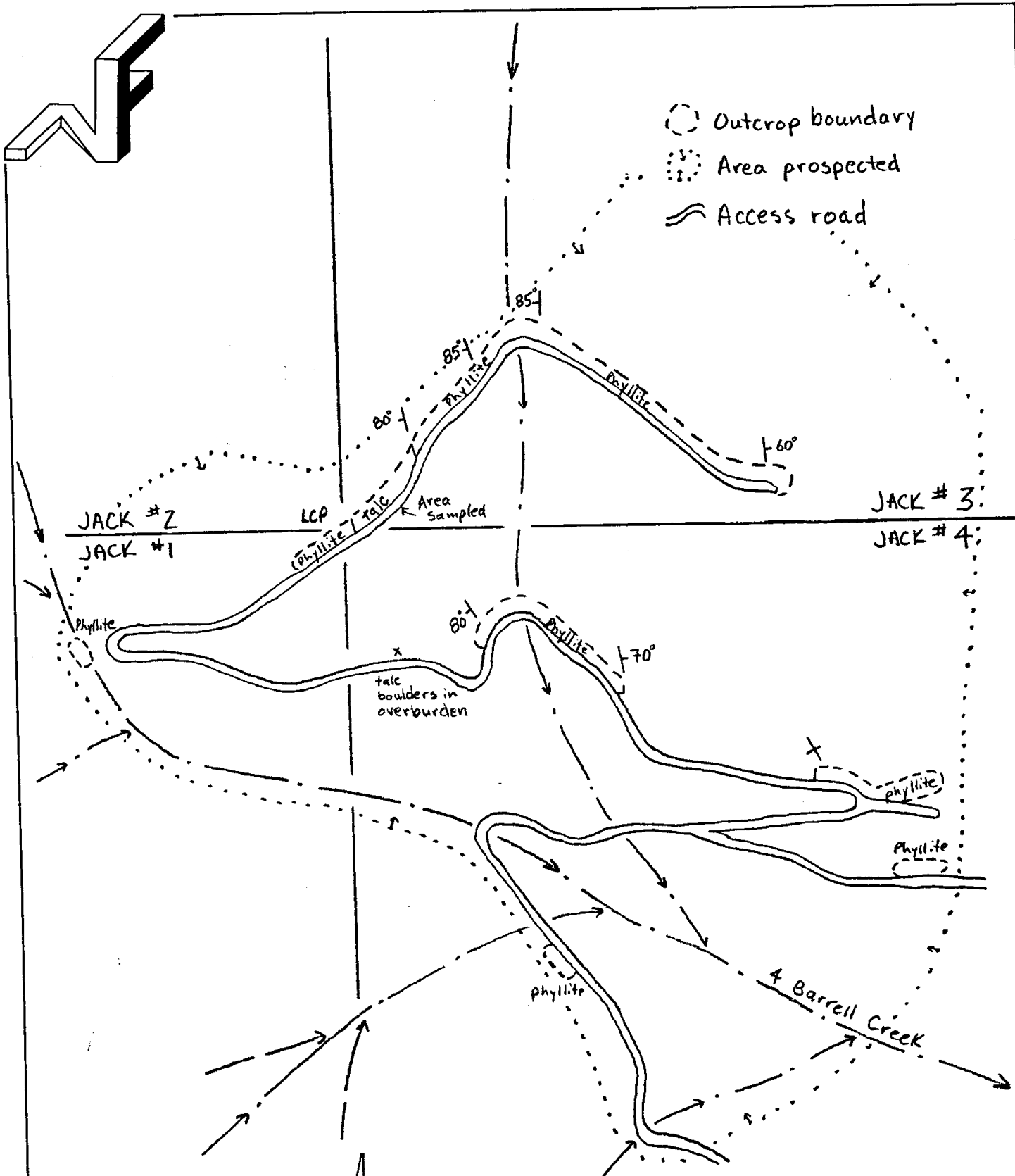
JACK CLAIMS ASSESSMENT WORK		
PROPERTY LOCATION MAP		
N. Froc	October 1993	Figure 1



0 500 1000 2000m
 Scale 1:50 000

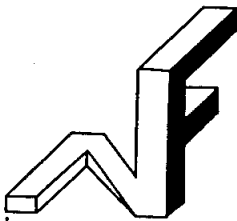


JACK CLAIMS ASSESSMENT WORK
 CLAIM MAP
 NTS: 92 I4E
 N.FROC OCTOBER 1993
 Figure 2



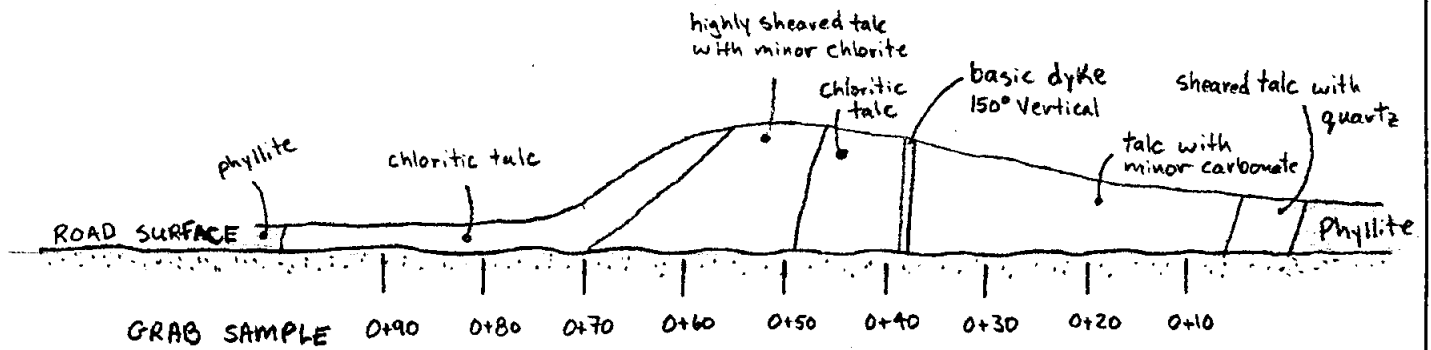
JACK CLAIMS ASSESSMENT WORK
 TRAVERSE / GEOLOGY MAP

N. FROC	October 1993	Figure 3
---------	--------------	----------



SOUTHWEST

NORTH EAST



0 5 10 20 30 40 50 m

Scale 1:750

JACK CLAIMS ASSESSMENT WORK

TALC OUTCROP / SAMPLE LOCATIONS

N. Froc

OCTOBER 1993

Figure 4