

Figures

Book IV of IV

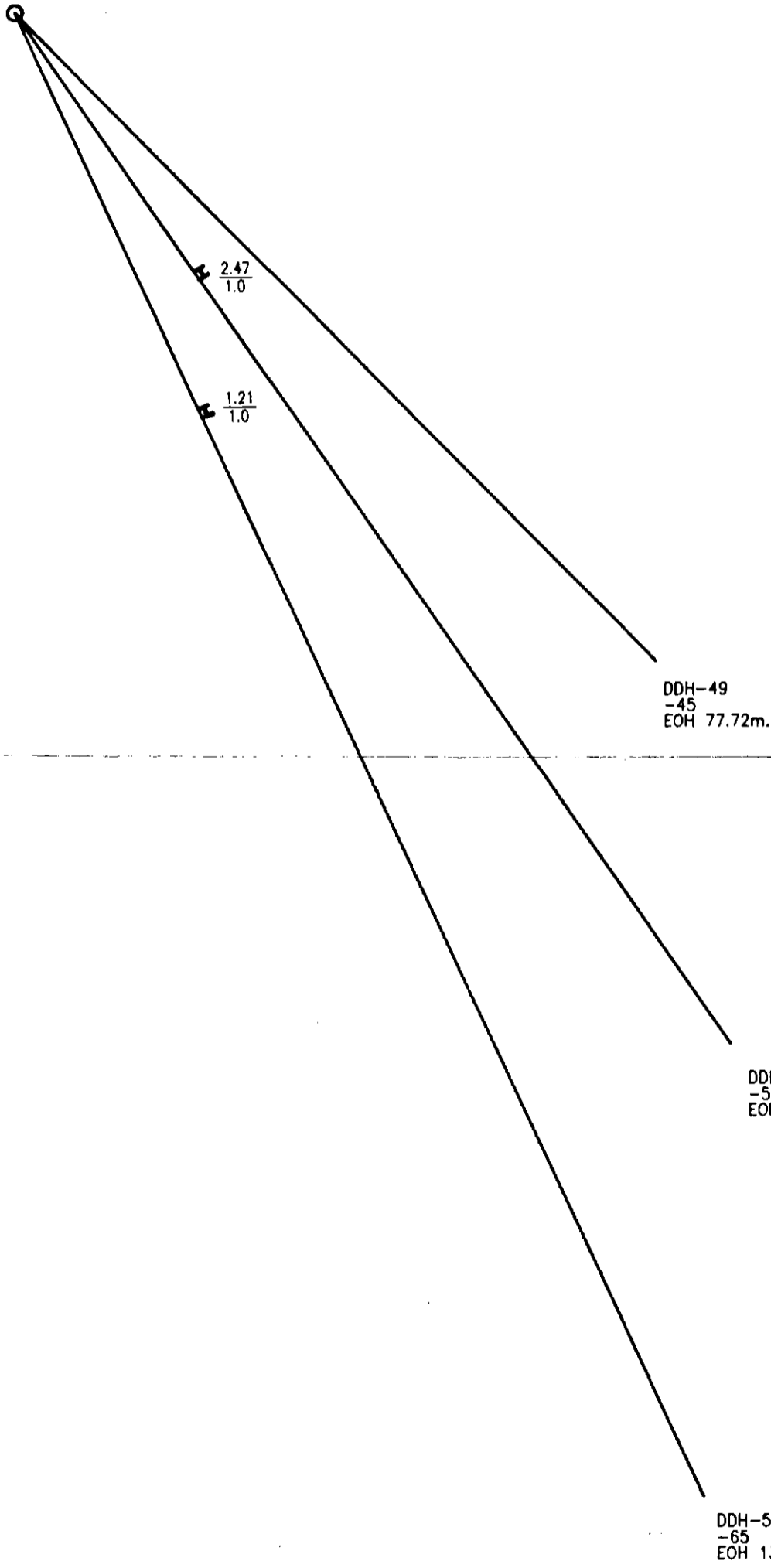
Figure 67 - 89

TECHNICAL SURVEY BRANCH  
ASSESSMENT REPORT

24,938  
14 OF 14

(M)

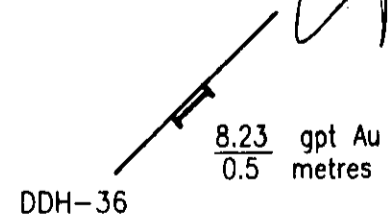
Azimuth 90°  
Elev. 1284.0m.



GEOLOGICAL SURVEY BRANCH  
ASSESSMENT REPORT

24,938

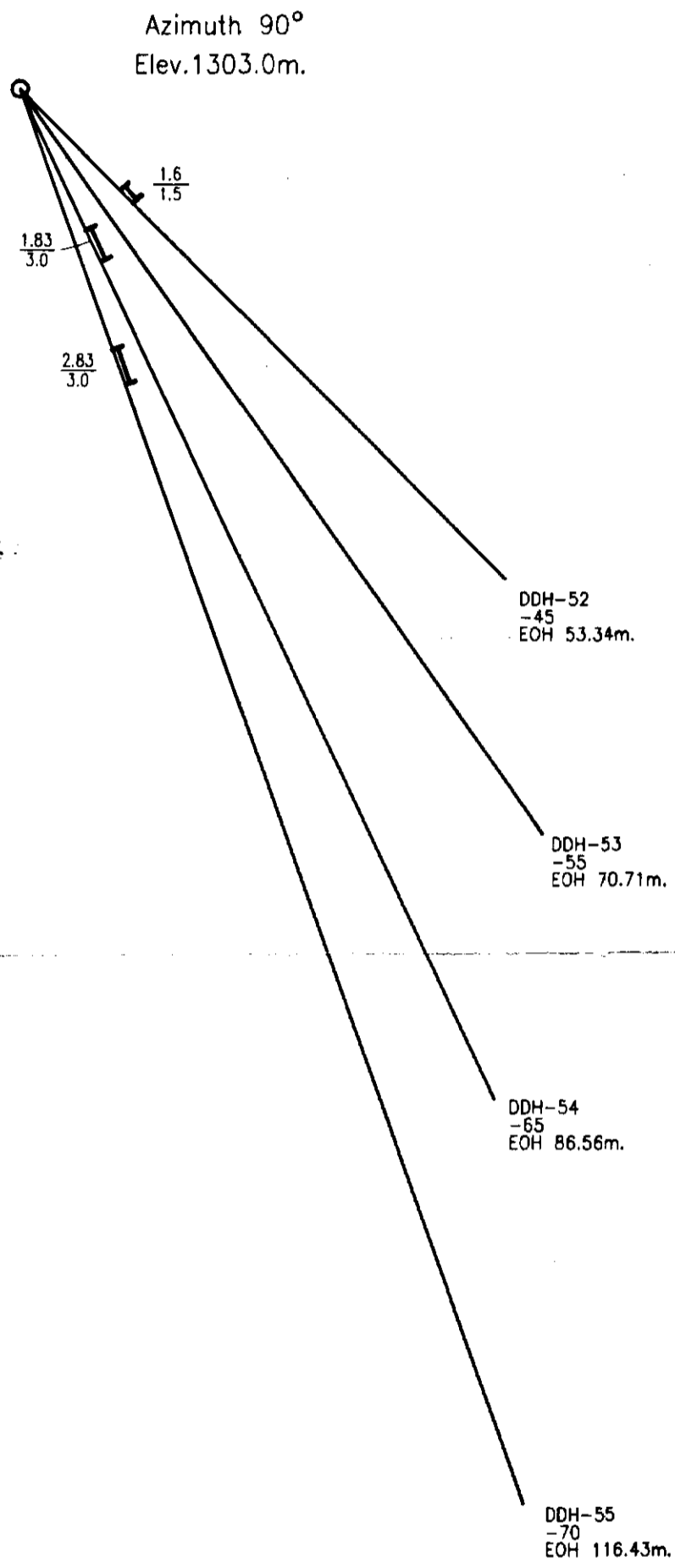
LEGEND



*Handwritten signature*

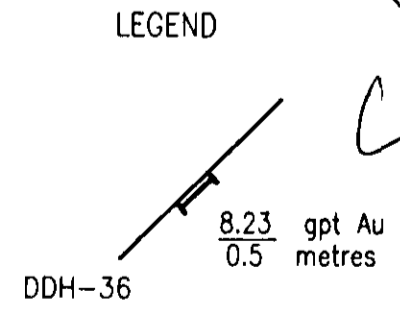
TEUTON RESOURCES CORP. & MINVITA ENTERPRISES LTD.	
CLONE PROJECT, STEWART, B.C., SKEENA M.D.	
ASSAY SECTION 18+21N SHOWING DDH-49-51	
Gary Martin CAD PLUS	Date: MARCH 22, 1997
	NTS No.: 103P/13W
	Figure: 67   Scale: 1:500

24



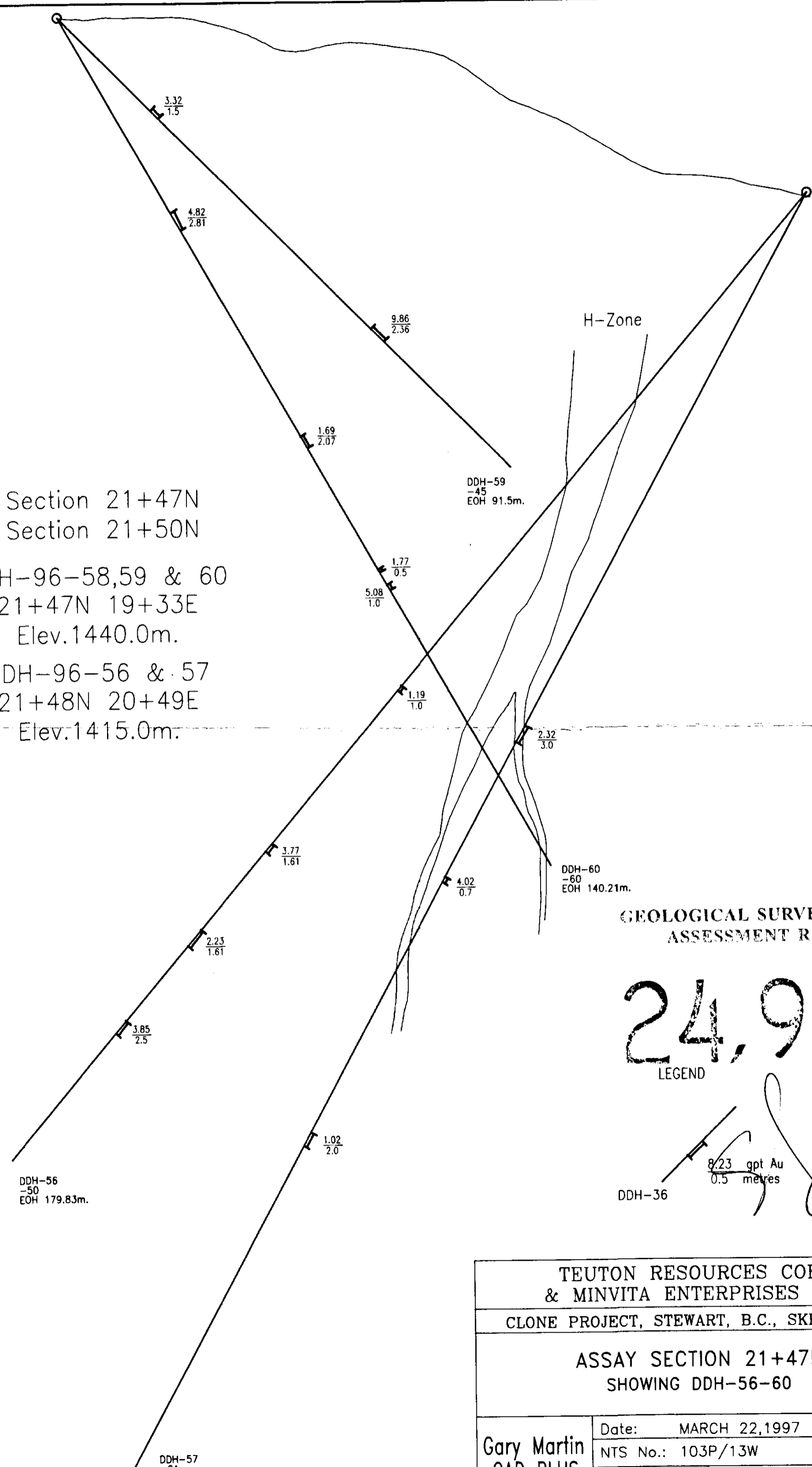
GEOLOGICAL SURVEY BRANCH  
ASSESSMENT REPORT

24,938



TEUTON RESOURCES CORP. & MINVITA ENTERPRISES LTD.	
CLONE PROJECT, STEWART, B.C., SKEENA M.D.	
ASSAY SECTION 18+57N SHOWING DDH-52-55	
Gary Martin CAD PLUS	Date: MARCH 22, 1997
	NTS No.: 103P/13W
	Figure: 68   Scale: 1:500

M3



Section 21+47N  
Section 21+50N

DDH-96-58,59 & 60  
21+47N 19+33E  
Elev.1440.0m.

DDH-96-56 & 57  
21+48N 20+49E  
Elev.1415.0m.

DDH-59  
-45  
EOH 91.5m.

DDH-60  
-60  
EOH 140.21m.


DDH-56  
-50  
EOH 179.83m.

DDH-57  
-61  
EOH 206.70m.

GEOLOGICAL SURVEY BRANCH  
ASSESSMENT REPORT

24,938

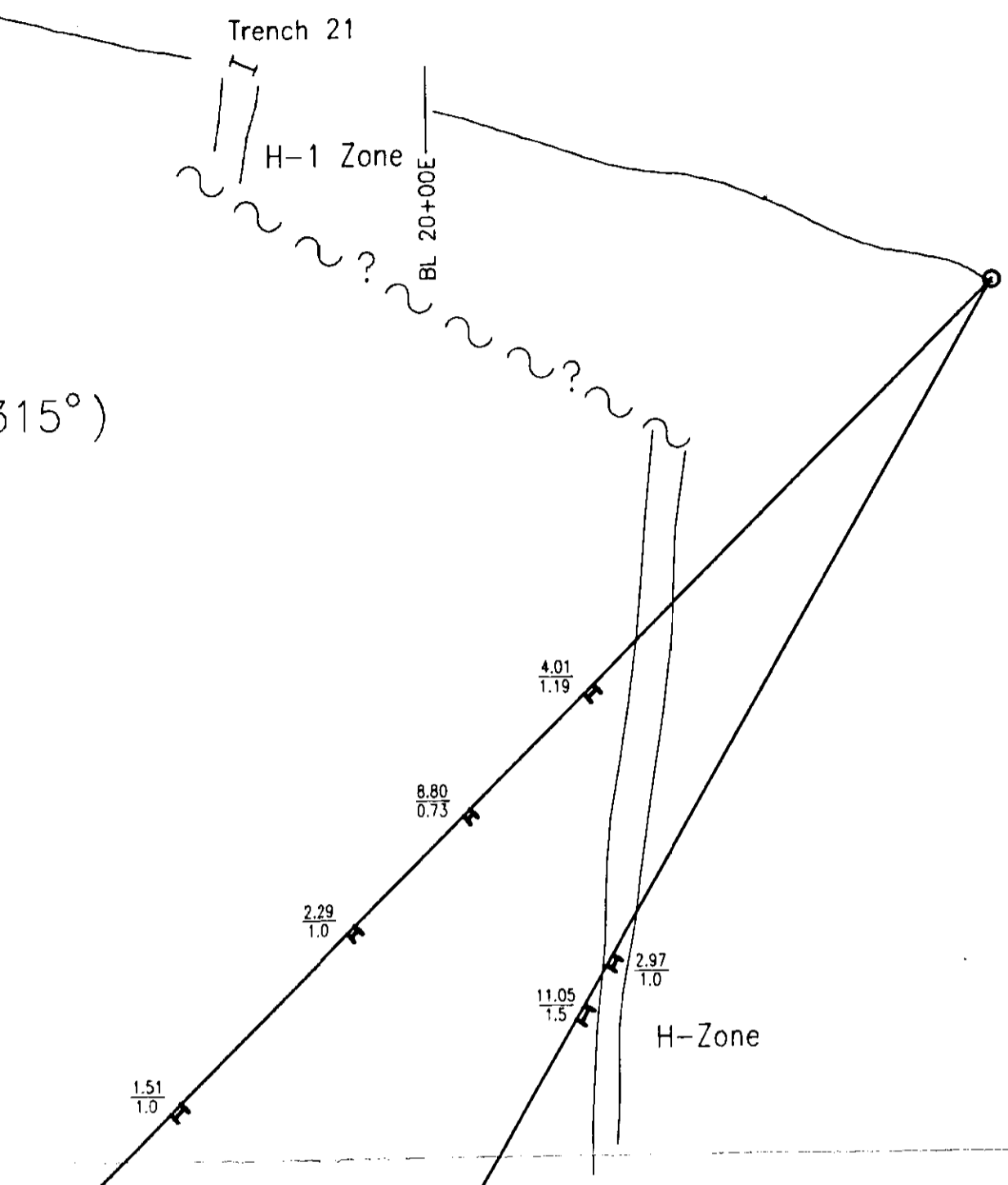
LEGEND



TEUTON RESOURCES CORP. & MINVITA ENTERPRISES LTD.	
CLONE PROJECT, STEWART, B.C., SKEENA M.D.	
ASSAY SECTION 21+47N SHOWING DDH-56-60	
Gary Martin CAD PLUS	Date: MARCH 22,1997
	NTS No.: 103P/13W
	Figure: 69 Scale: 1:500

M4

22+02N 20+45E  
Elev.1412.0m.  
Looking Grid North (315°)

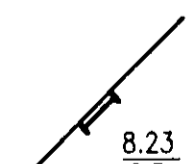



DDH-61  
-45  
EOH 113.0m.

GEOLOGICAL SURVEY BRANCH  
ASSESSMENT REPORT

24,938

LEGEND


  
 8.23 gpt Au / 0.5 metres

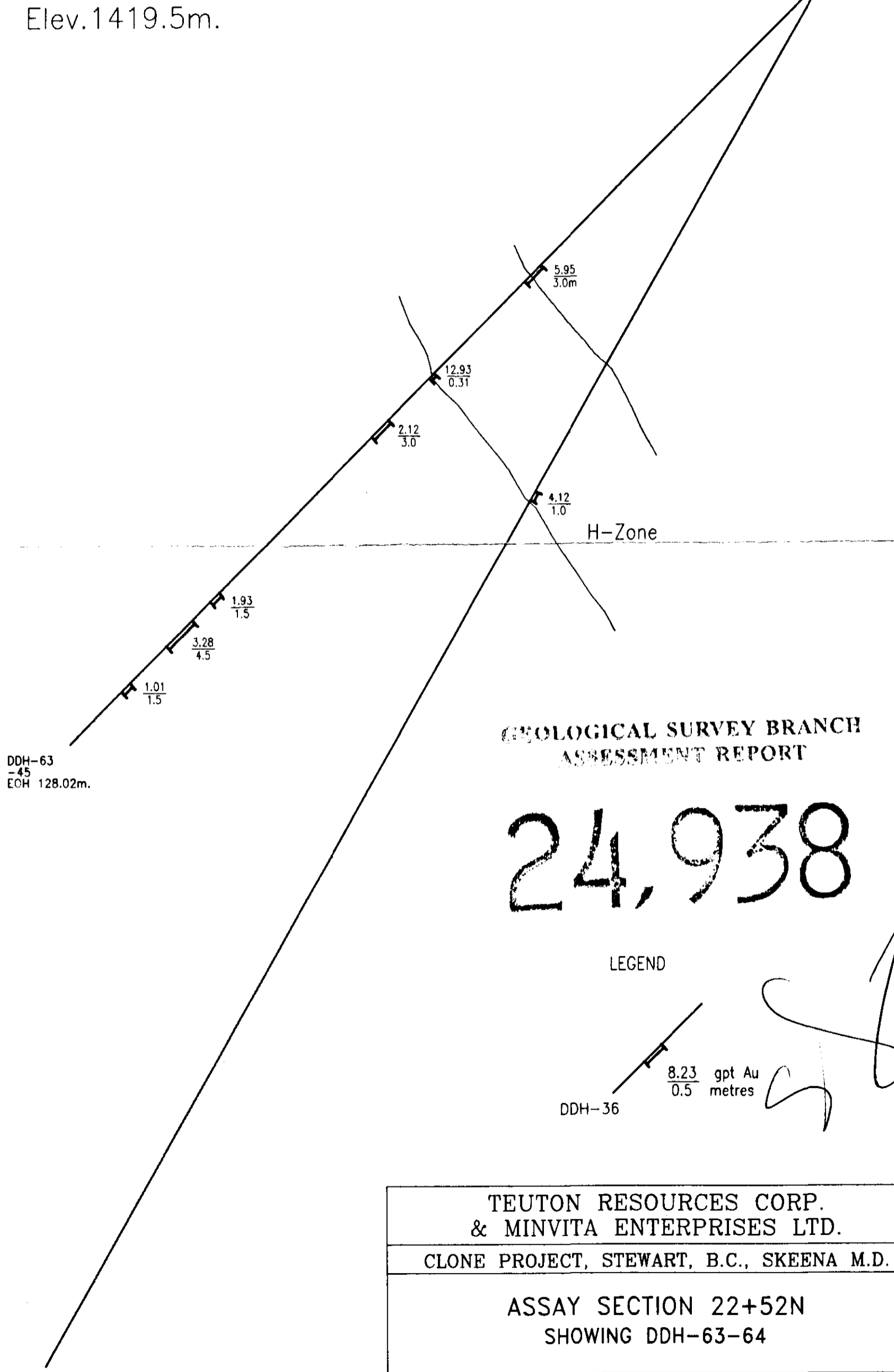


DDH-62  
-60  
EOH 189.0m.

TEUTON RESOURCES CORP. & MINVITA ENTERPRISES LTD.	
CLONE PROJECT, STEWART, B.C., SKEENA M.D.	
ASSAY SECTION 22+00N SHOWING DDH-61 & 62	
Gary Martin CAD PLUS	Date: MARCH 22, 1997
	NTS No.: 103P/13W
	Figure: 70   Scale: 1:500

M5

22+52N, 20+42E  
Elev. 1419.5m.



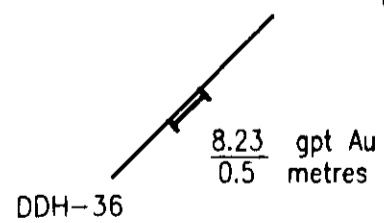
DDH-63  
-45  
EOH 128.02m.

DDH-64  
-60  
EOH 189.0m.

GEOLOGICAL SURVEY BRANCH  
ASSESSMENT REPORT

24,938

LEGEND



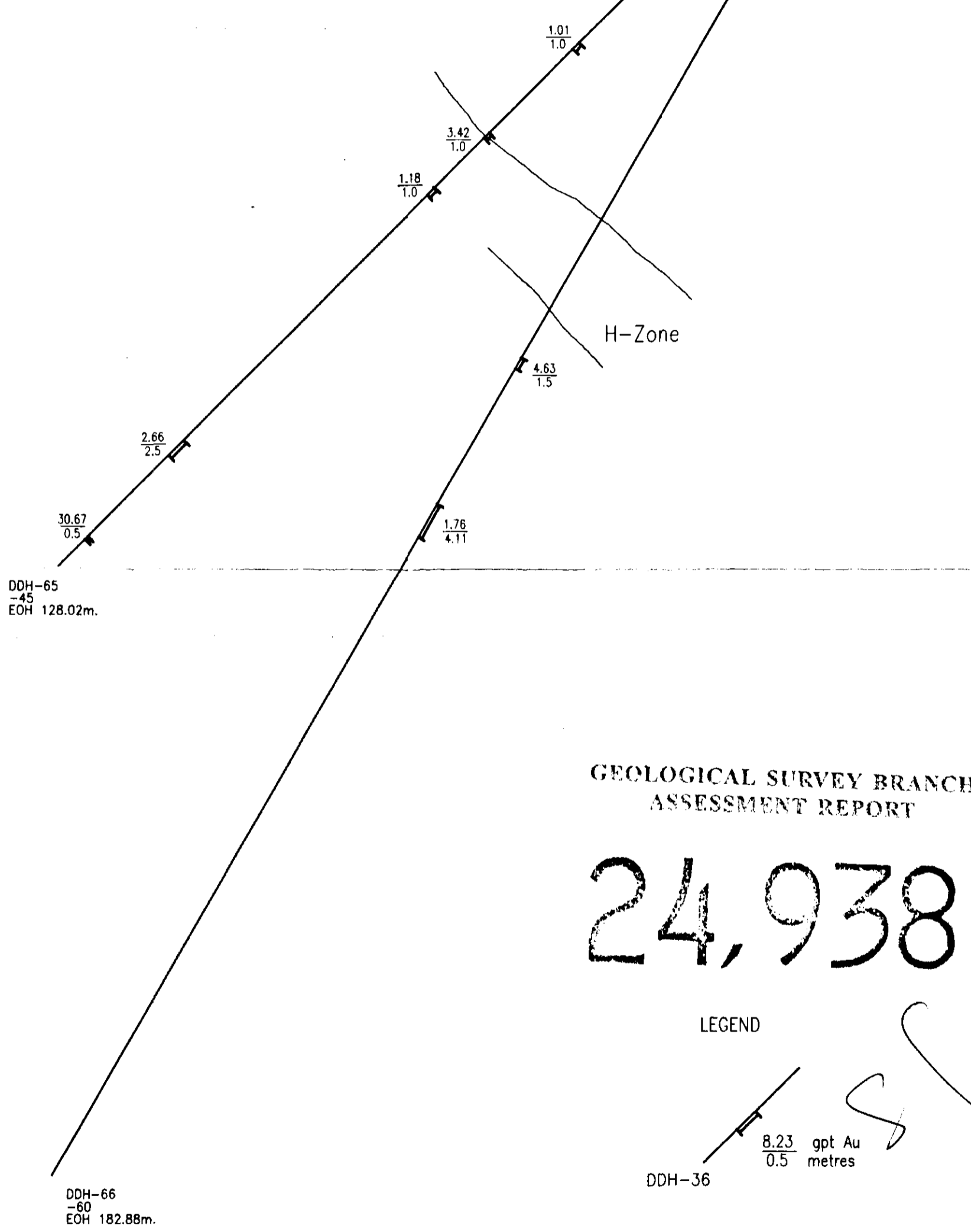
TEUTON RESOURCES CORP. & MINVITA ENTERPRISES LTD.	
CLONE PROJECT, STEWART, B.C., SKEENA M.D.	
ASSAY SECTION 22+52N SHOWING DDH-63-64	
Gary Martin CAD PLUS	Date: MARCH 22, 1997
	NTS No.: 103P/13W
	Figure: 71   Scale: 1:500

116

Pad @ 20+40E  
23+03N, 20+39E  
Elev. 1429.0m.

Baseline  
20+00E

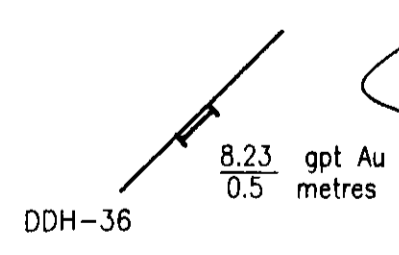
Ice



GEOLOGICAL SURVEY BRANCH  
ASSESSMENT REPORT

24,938

LEGEND



SJS

DDH-66  
-60  
EOH 182.88m.

TEUTON RESOURCES CORP. & MINVITA ENTERPRISES LTD.	
CLONE PROJECT, STEWART, B.C., SKEENA M.D.	
ASSAY SECTION 23+03N SHOWING DDH-65-66	
Gary Martin CAD PLUS	Date: MARCH 22, 1997
	NTS No.: 103P/13W
	Figure: 72 Scale: 1:500

M9

Azimuth 270°  
Elev. 1444.0m.

$\frac{1.27}{1.5}$

GEOLOGICAL SURVEY BRANCH  
ASSESSMENT REPORT

24,938

LEGEND

DDH-67  
-45  
EOH 153.62m.

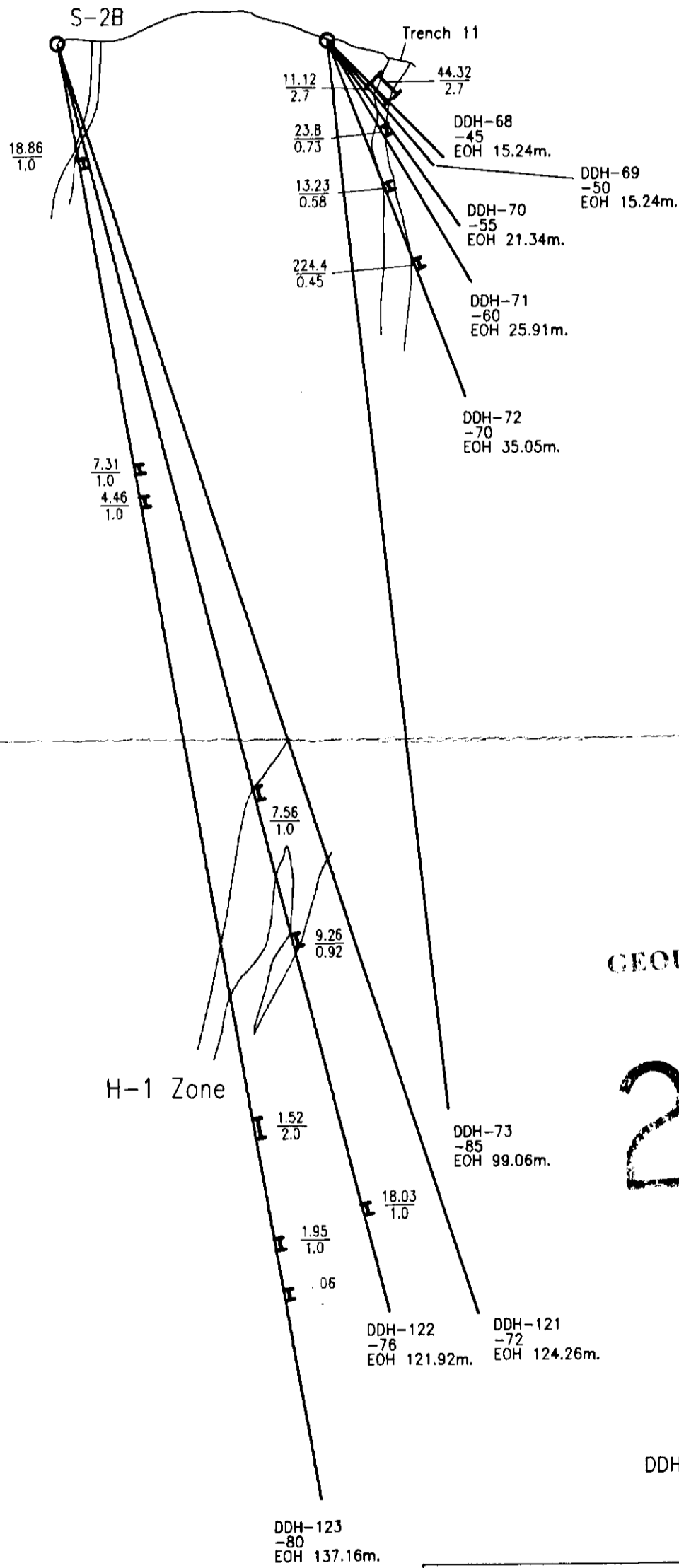
DDH-36  $\frac{8.23}{0.5}$  gpt Au  
metres

TEUTON RESOURCES CORP. & MINVITA ENTERPRISES LTD.	
CLONE PROJECT, STEWART, B.C., SKEENA M.D.	
ASSAY SECTION 23+97N SHOWING DDH-67	
Gary Martin CAD PLUS	Date: MARCH 22, 1997
	NTS No.: 103P/13W
	Figure: 73   Scale: 1:500



118

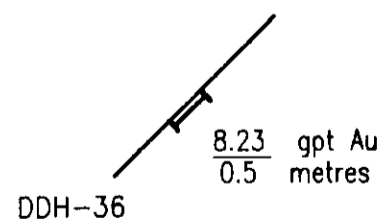
20+84N 19+83E  
Elev.1416.0m.



GEOLOGICAL SURVEY BRANCH  
ASSESSMENT REPORT

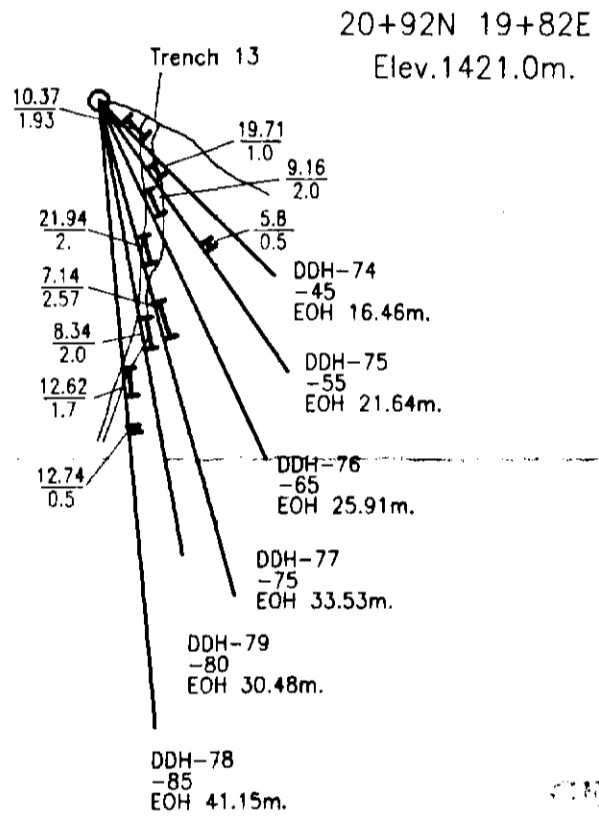
24,938

LEGEND



TEUTON RESOURCES CORP. & MINVITA ENTERPRISES LTD.	
CLONE PROJECT, STEWART, B.C., SKEENA M.D.	
ASSAY SECTION 20+84N SHOWING DDH-68-73,120-123	
Gary Martin CAD PLUS	Date: MARCH 22,1997
	NTS No.: 103P/13W
	Figure: 74 Scale: 1:500

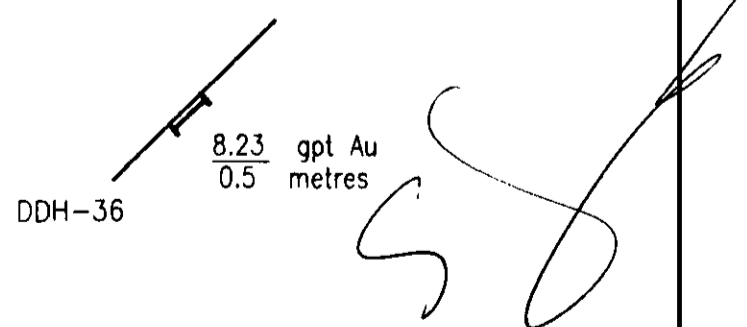
M9



GEOLOGICAL SURVEY BRANCH  
ASSESSMENT REPORT

24,938

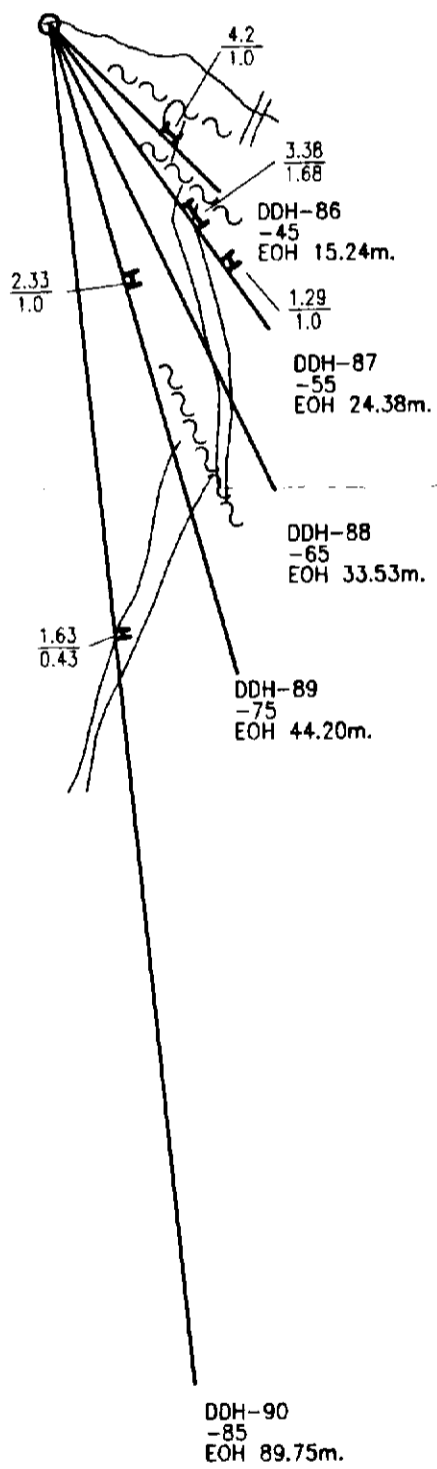
LEGEND



TEUTON RESOURCES CORP. & MINVITA ENTERPRISES LTD.	
CLONE PROJECT, STEWART, B.C., SKEENA M.D.	
ASSAY SECTION 20+92N SHOWING DDH-74-79	
Gary Martin CAD PLUS	Date: MARCH 22, 1997
	NTS No.: 103P/13W
	Figure: 75   Scale: 1:500

M10

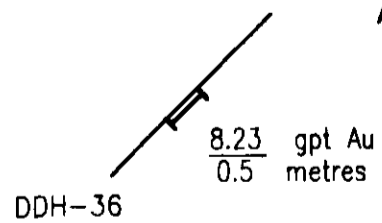
21+26N 19+76E  
Elev.1432.0m.



GEOLOGICAL SURVEY BRANCH  
ASSESSMENT REPORT

24,938

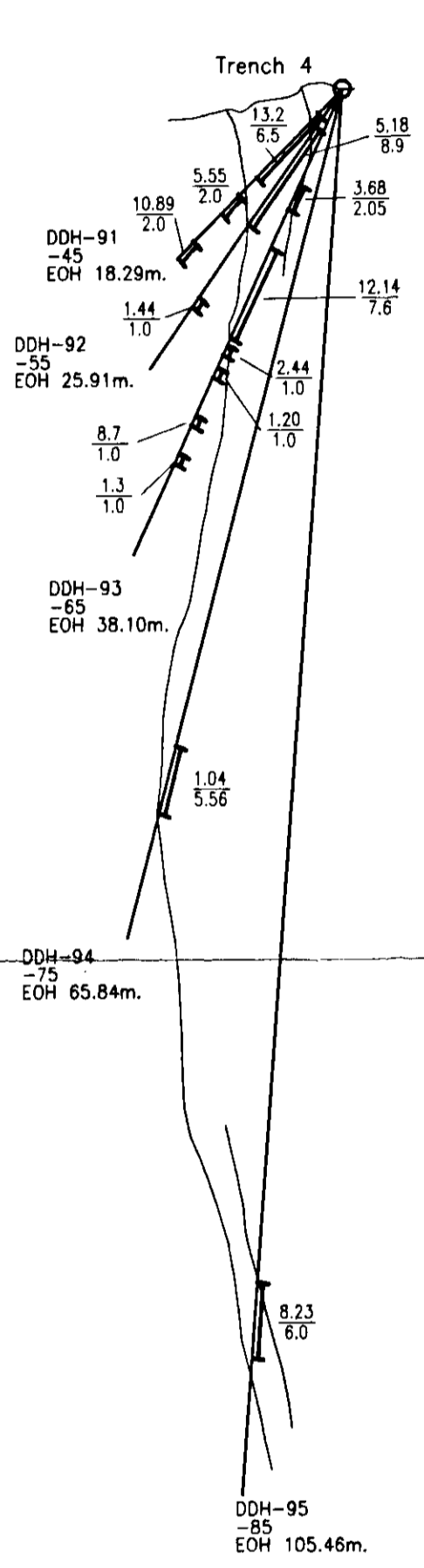
LEGEND



*[Handwritten signature]*

TEUTON RESOURCES CORP. & MINVITA ENTERPRISES LTD.		
CLONE PROJECT, STEWART, B.C., SKEENA M.D.		
ASSAY SECTION 21+26N SHOWING DDH-86-90		
Gary Martin CAD PLUS	Date:	MARCH 22, 1997
	NTS No.:	103P/13W
	Figure:	76
	Scale:	1:500


M11



GEOLOGICAL SURVEY BRANCH  
ASSESSMENT REPORT

24,938

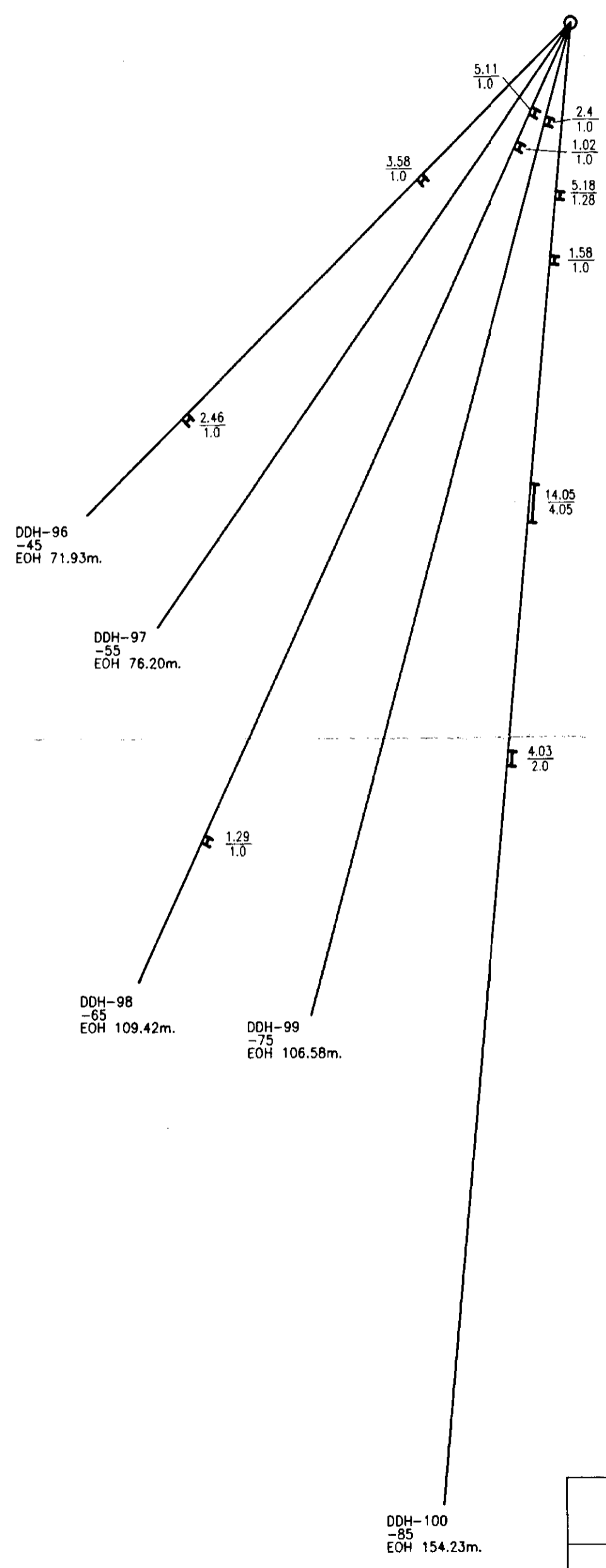
LEGEND



TEUTON RESOURCES CORP. & MINVITA ENTERPRISES LTD.	
CLONE PROJECT, STEWART, B.C., SKEENA M.D.	
ASSAY SECTION 20+48N SHOWING DDH-91-95	
Gary Martin CAD PLUS	Date: MARCH 22, 1997
	NTS No.: 103P/13W
	Figure: 77   Scale: 1:500

M1a

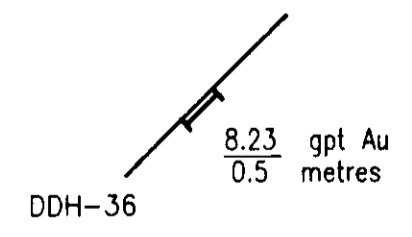
Looking 283°  
Trench-95 & 99 Area



GEOLOGICAL SURVEY BRANCH  
ASSESSMENT REPORT

24,938

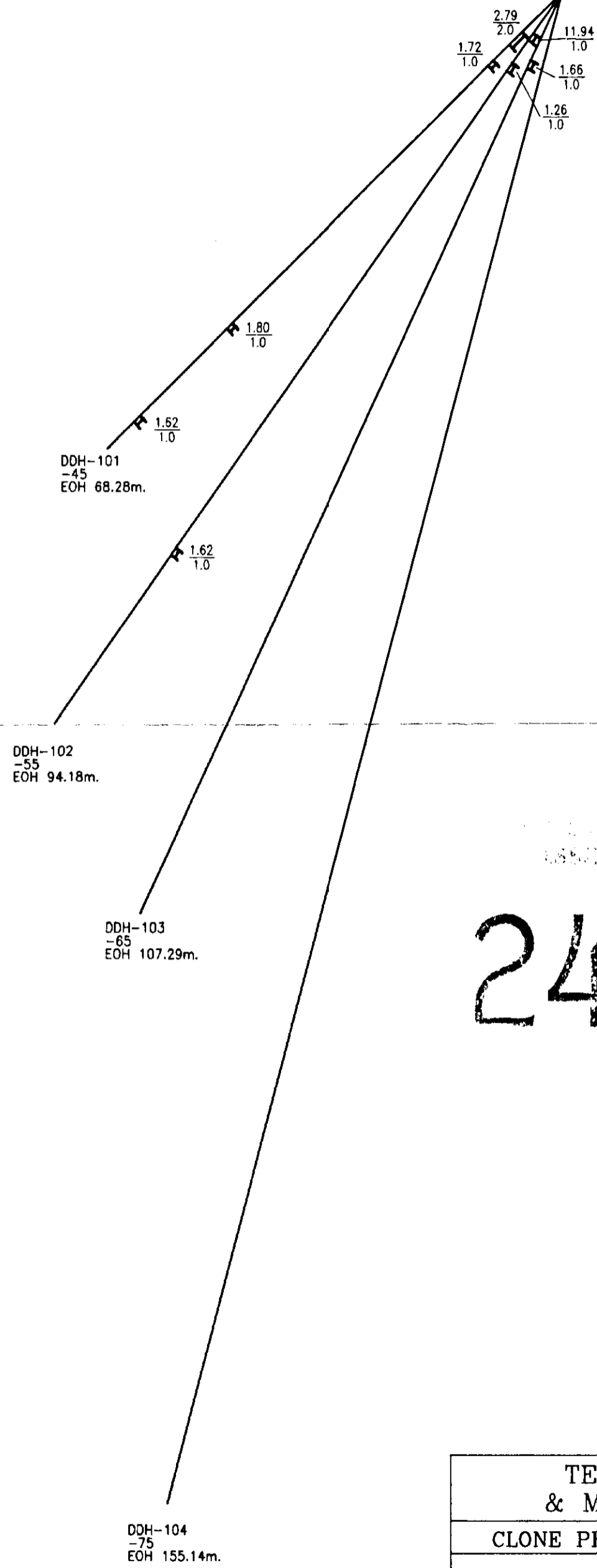
LEGEND



TEUTON RESOURCES CORP. & MINVITA ENTERPRISES LTD.	
CLONE PROJECT, STEWART, B.C., SKEENA M.D.	
ASSAY SECTION 19+08N SHOWING DDH-96-100	
Gary Martin CAD PLUS	Date: MARCH 22, 1997
	NTS No.: 103P/13W
	Figure: 78   Scale: 1:500

M13

Looking 330°  
Trench-1 Area



CLONE PROJECT, STEWART, B.C., SKEENA M.D.  
ASSAY SECTION 19+08N  
SHOWING DDH-101-104

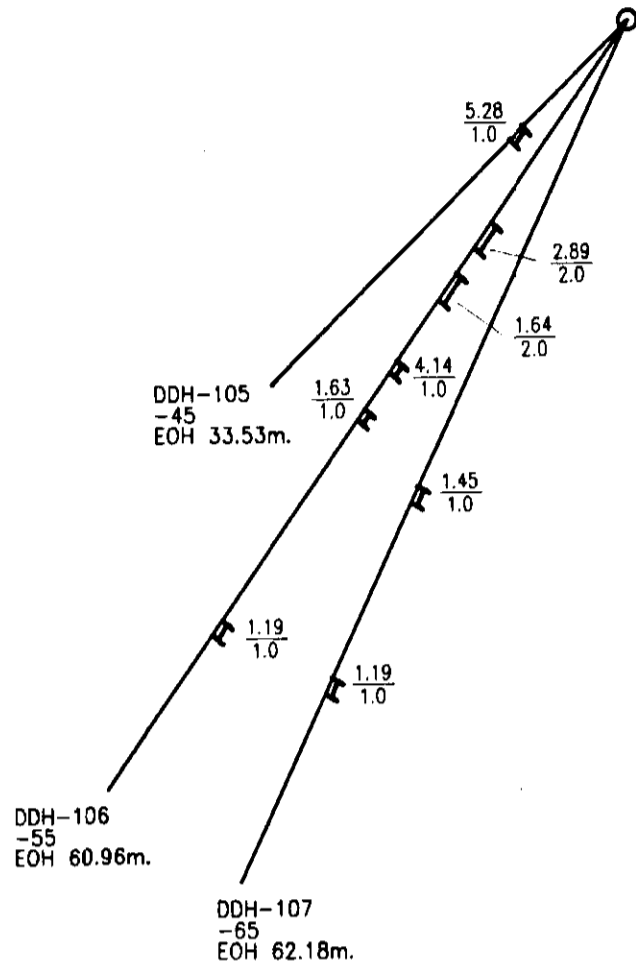
24,938

LEGEND

8.23 gpt Au  
0.5 metres

TEUTON RESOURCES CORP. & MINVITA ENTERPRISES LTD.	
CLONE PROJECT, STEWART, B.C., SKEENA M.D.	
ASSAY SECTION 19+08N SHOWING DDH-101-104	
Gary Martin CAD PLUS	Date: MARCH 22, 1997
	NTS No.: 103P/13W
	Figure: 79 Scale: 1:500

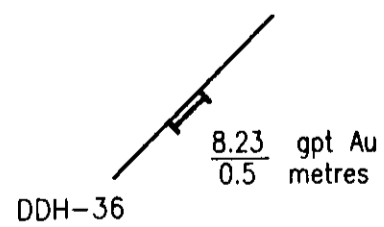
M4



GEOLOGICAL SURVEY BRANCH  
ASSESSMENT REPORT

24,938

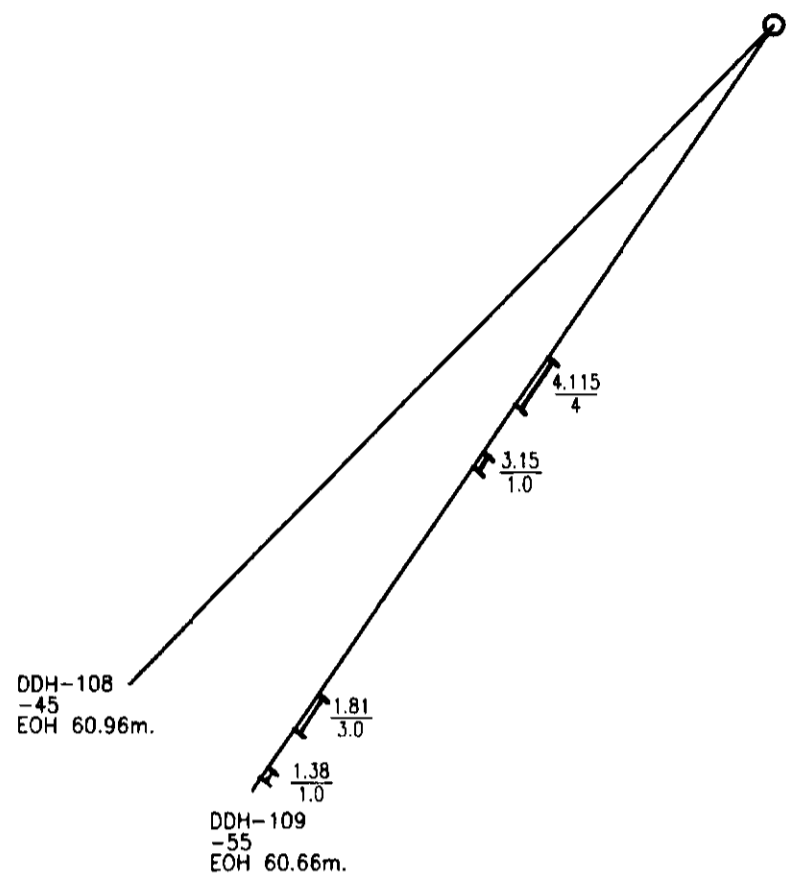
LEGEND



58

TEUTON RESOURCES CORP. & MINVITA ENTERPRISES LTD.	
CLONE PROJECT, STEWART, B.C., SKEENA M.D.	
ASSAY SECTION 18+74N SHOWING DDH-105-107	
Gary Martin CAD PLUS	Date: MARCH 22, 1997
	NTS No.: 103P/13W
	Figure: 80   Scale: 1:500

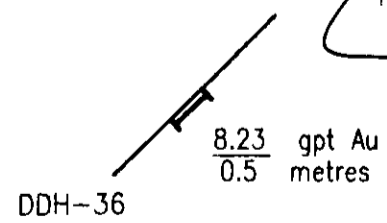
M15



GEOLOGICAL SURVEY BRANCH  
ASSESSMENT REPORT

24,938

LEGEND



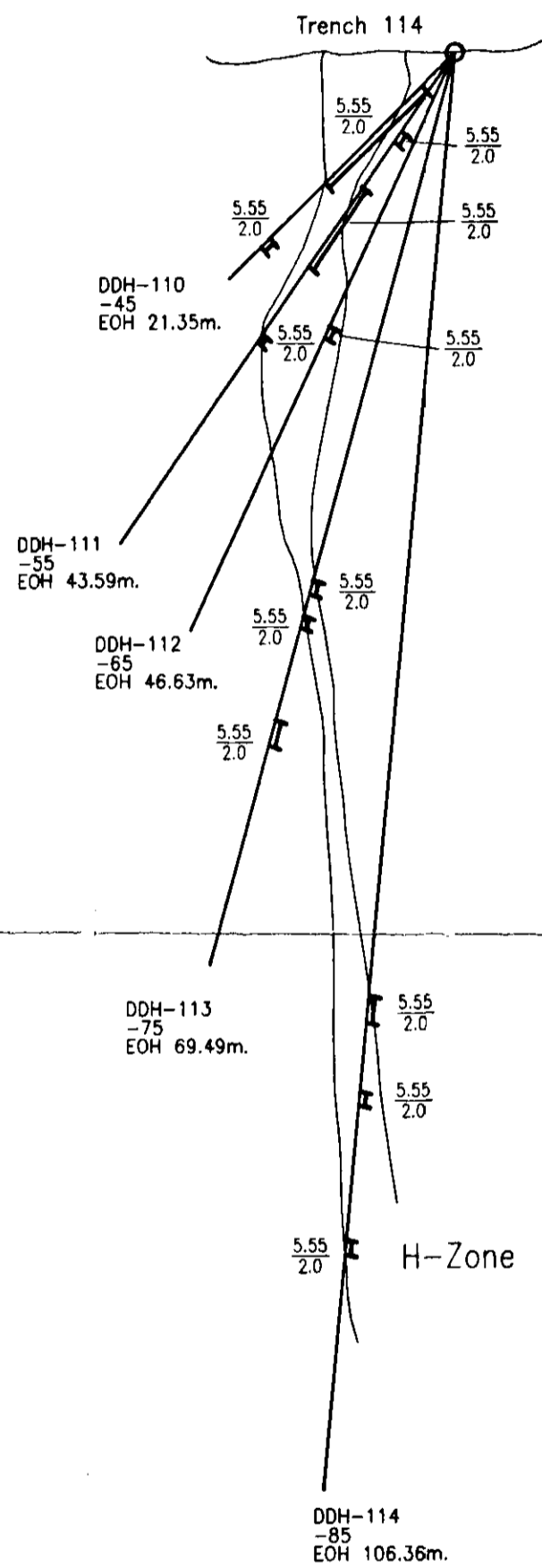
TEUTON RESOURCES CORP. & MINVITA ENTERPRISES LTD.	
CLONE PROJECT, STEWART, B.C., SKEENA M.D.	
ASSAY SECTION 18+74N SHOWING DDH-108 & 109	
Gary Martin CAD PLUS	Date: MARCH 22, 1997
	NTS No.: 103P/13W
	Figure: 81   Scale: 1:500



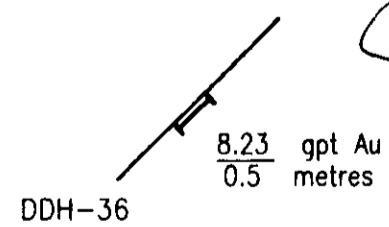
GEOLOGICAL SURVEY BRANCH  
ASSESSMENT REPORT

24,938

M16

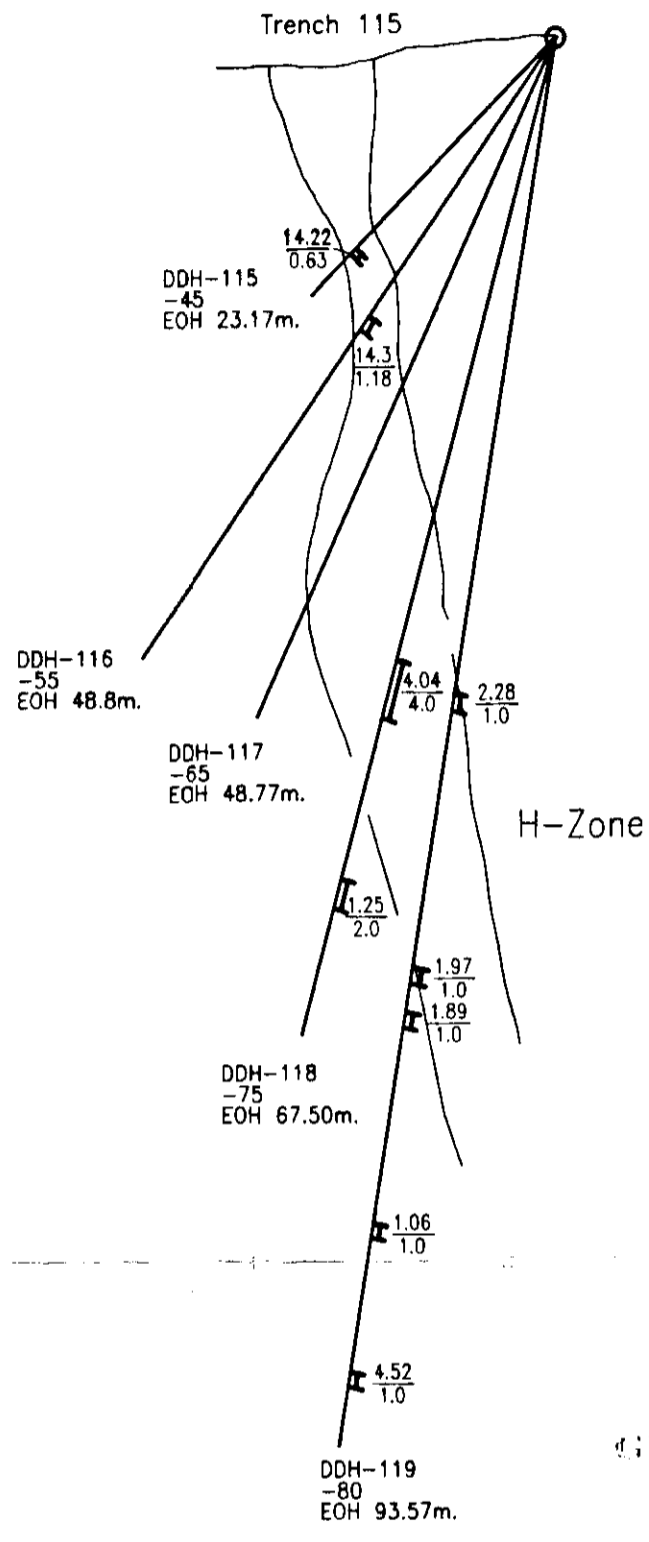


LEGEND



TEUTON RESOURCES CORP. & MINVITA ENTERPRISES LTD.	
CLONE PROJECT, STEWART, B.C., SKEENA M.D.	
ASSAY SECTION 20+40N SHOWING DDH-110-114	
Gary Martin CAD PLUS	Date: MARCH 22, 1997
	NTS No.: 103P/13W
	Figure: 82    Scale: 1:500

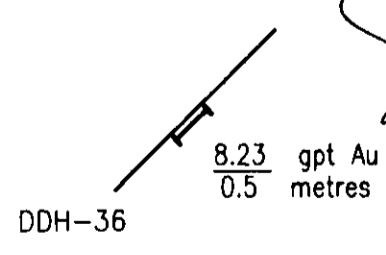
M17



GEOLOGICAL SURVEY BRANCH  
ASSESSMENT REPORT

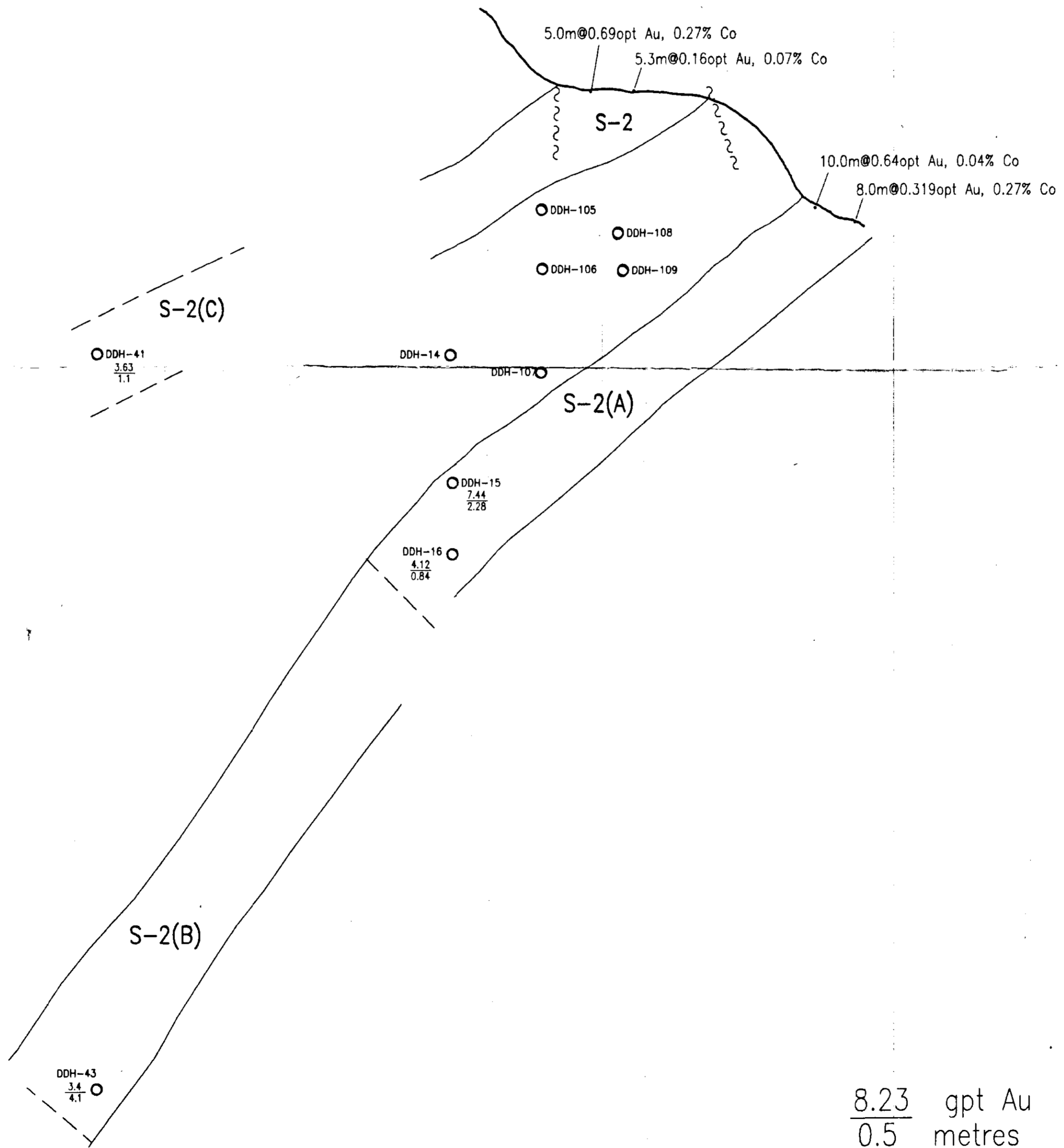
24,938

LEGEND



TEUTON RESOURCES CORP. & MINVITA ENTERPRISES LTD.		
CLONE PROJECT, STEWART, B.C., SKEENA M.D.		
ASSAY SECTION 20+32N SHOWING DDH-115-119		
Gary Martin CAD PLUS	Date:	MARCH 22, 1997
	NTS No.:	103P/13W
	Figure:	83
	Scale:	1:500

M18



1300m

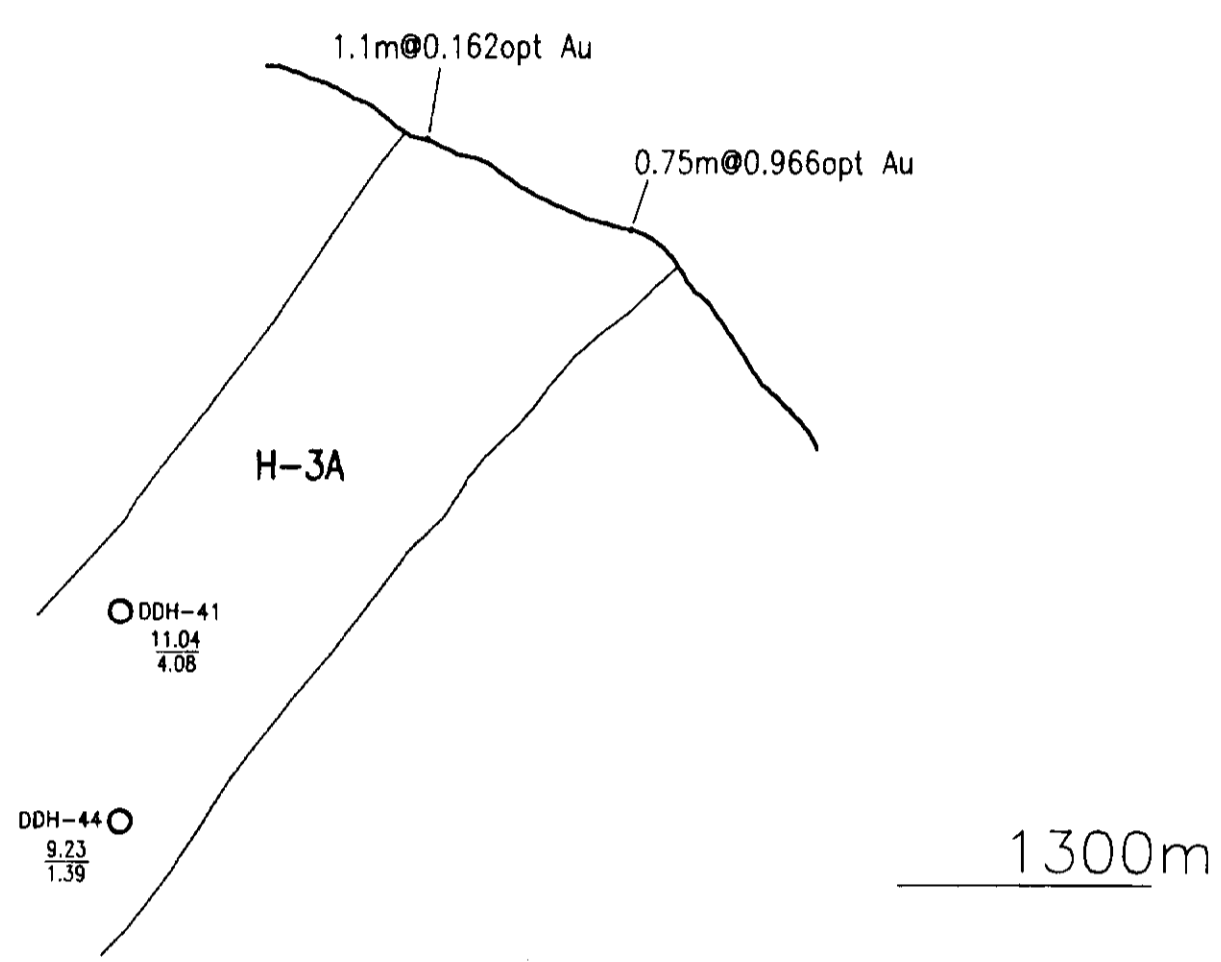
8.23 gpt Au  
0.5 metres

GEOLOGICAL SURVEY BRANCH  
ASSESSMENT REPORT

24,938

TEUTON RESOURCES CORP. & MINVITA ENTERPRISES LTD.	
CLONE PROJECT, STEWART, B.C., SKEENA M.D.	
LONGITUDINAL SECTION NO.1 SHOWING DDH-14-16,105-109 & TRENCHES 82,83,205 & 207	
Gary Martin CAD PLUS	Date: MARCH 22,1997
	NTS No.: 103P/13W
	Figure: 84 Scale: 1:500

M19



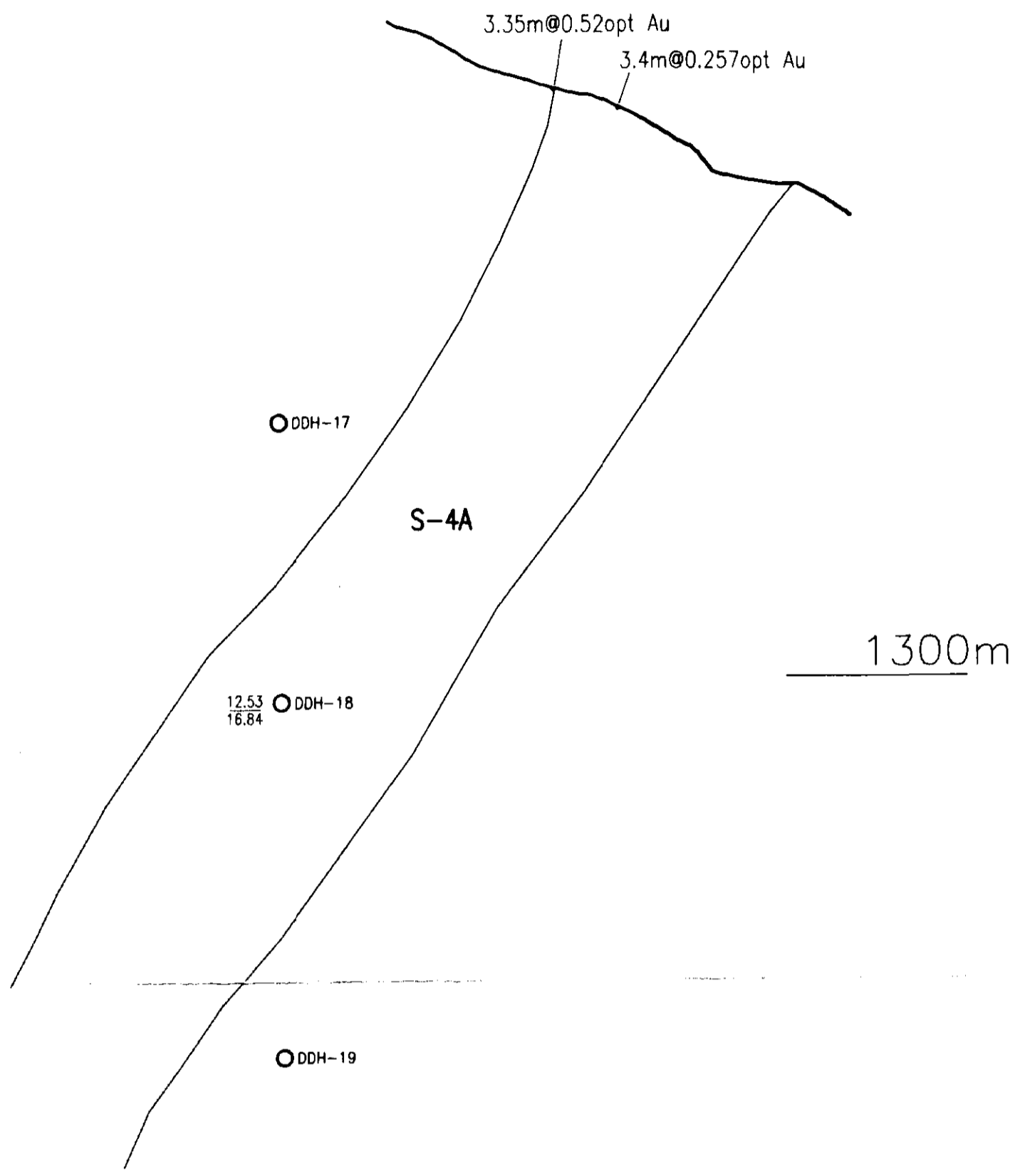
GEOLOGICAL SURVEY BRANCH  
ASSESSMENT REPORT

24,938

$\frac{8.23}{0.5}$  gpt Au  
metres

TEUTON RESOURCES CORP. & MINVITA ENTERPRISES LTD.	
CLONE PROJECT, STEWART, B.C., SKEENA M.D.	
LONGITUDINAL SECTION NO.2 SHOWING DDH-41,44 & TRENCHES 69,70 & 91	
Gary Martin CAD PLUS	Date: MARCH 22, 1997
	NTS No.: 103P/13W
	Figure: 85    Scale: 1:500

120



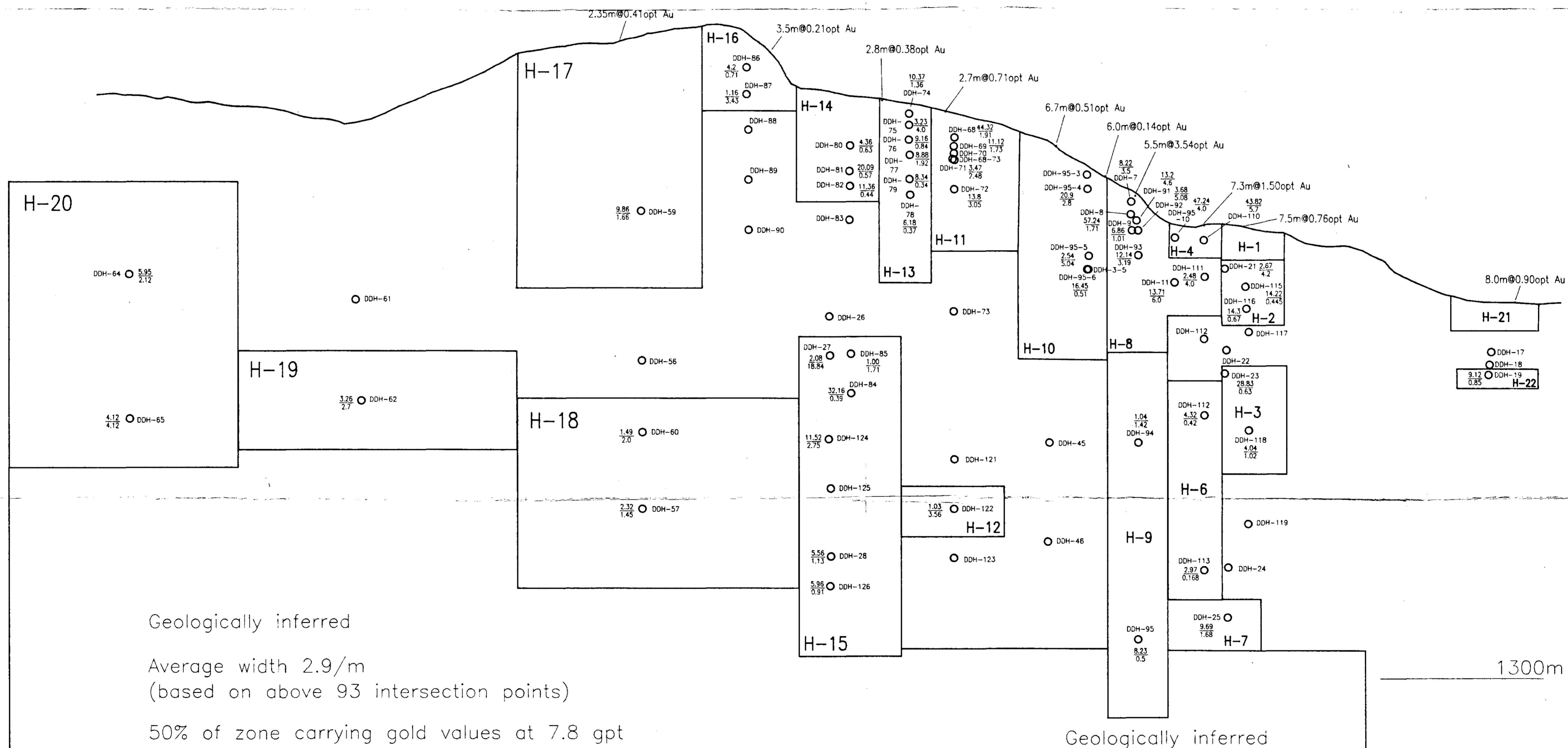
TOLOGICAL SURVEY BRANCH  
ASSESSMENT REPORT

24,938

$\frac{8.23}{0.5}$  gpt Au  
metres

TEUTON RESOURCES CORP. & MINVITA ENTERPRISES LTD.	
CLONE PROJECT, STEWART, B.C., SKEENA M.D.	
LONGITUDINAL SECTION NO.3 SHOWING DDH-18, TRENCHES 64,1 & 152	
Gary Martin CAD PLUS	Date: MARCH 22, 1997
	NTS No.: 103P/13W
	Figure: 86 Scale: 1:500

121



Geologically inferred  
 Average width 2.9/m  
 (based on above 93 intersection points)  
 50% of zone carrying gold values at 7.8 gpt  
 Total 88,221 tons

Geologically inferred

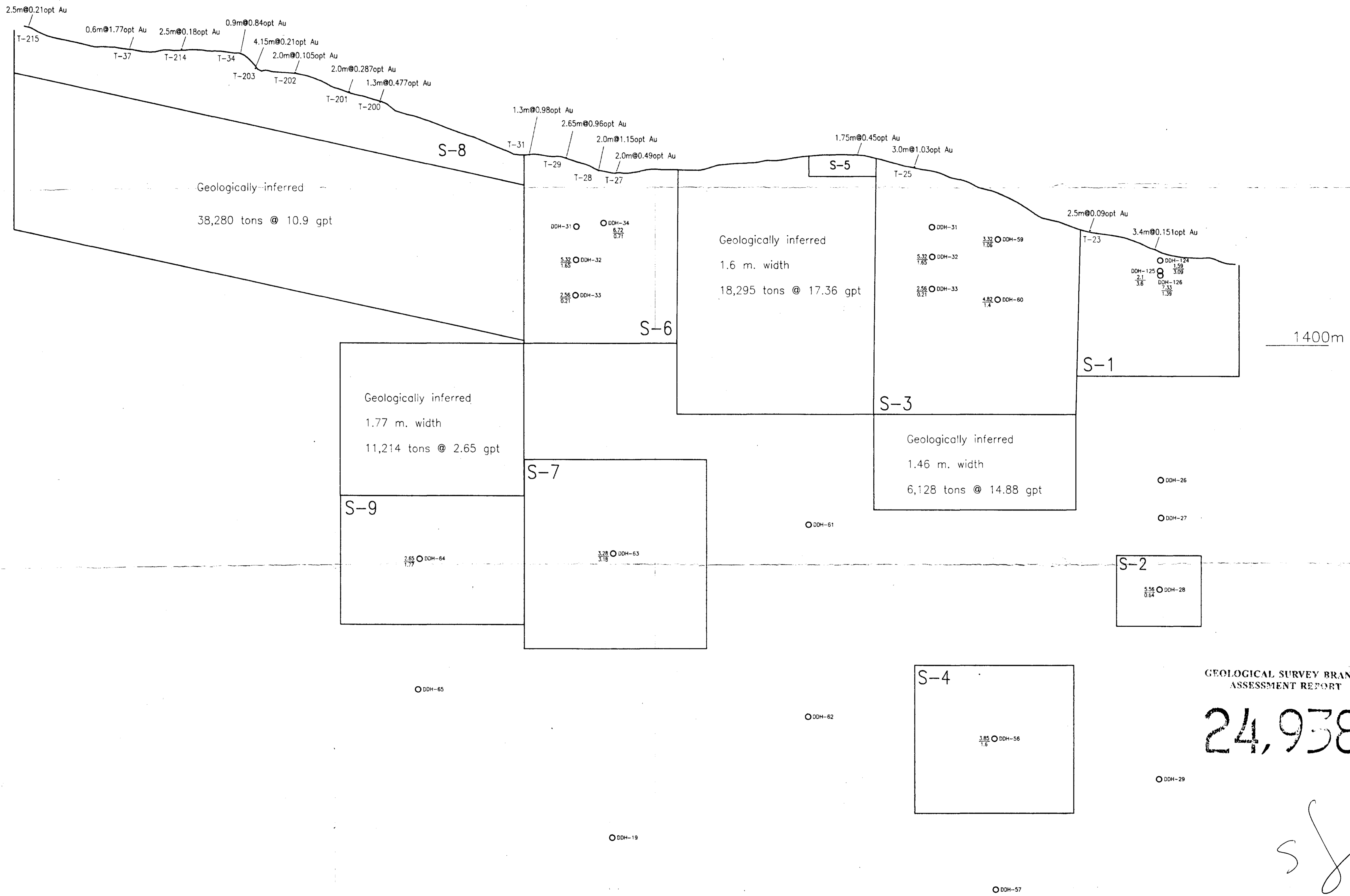
GEOLOGICAL SURVEY BRANCH  
 ASSESSMENT REPORT

24,938

8.23 gpt Au  
 0.5 metres

TEUTON RESOURCES CORP. & MINVITA ENTERPRISES LTD.	
CLONE PROJECT, STEWART, B.C., SKEENA M.D.	
LONGITUDINAL SECTION NO.4 SHOWING H-ZONE (Trenches 4,11-15,20-21,DDH-17-19 21-29,3-13,68-95,110-126)	
Date:	MARCH 22,1997
Gary Martin CAD PLUS	NTS No.: 103P/13W
Figure:	87
Scale:	1:500

1102



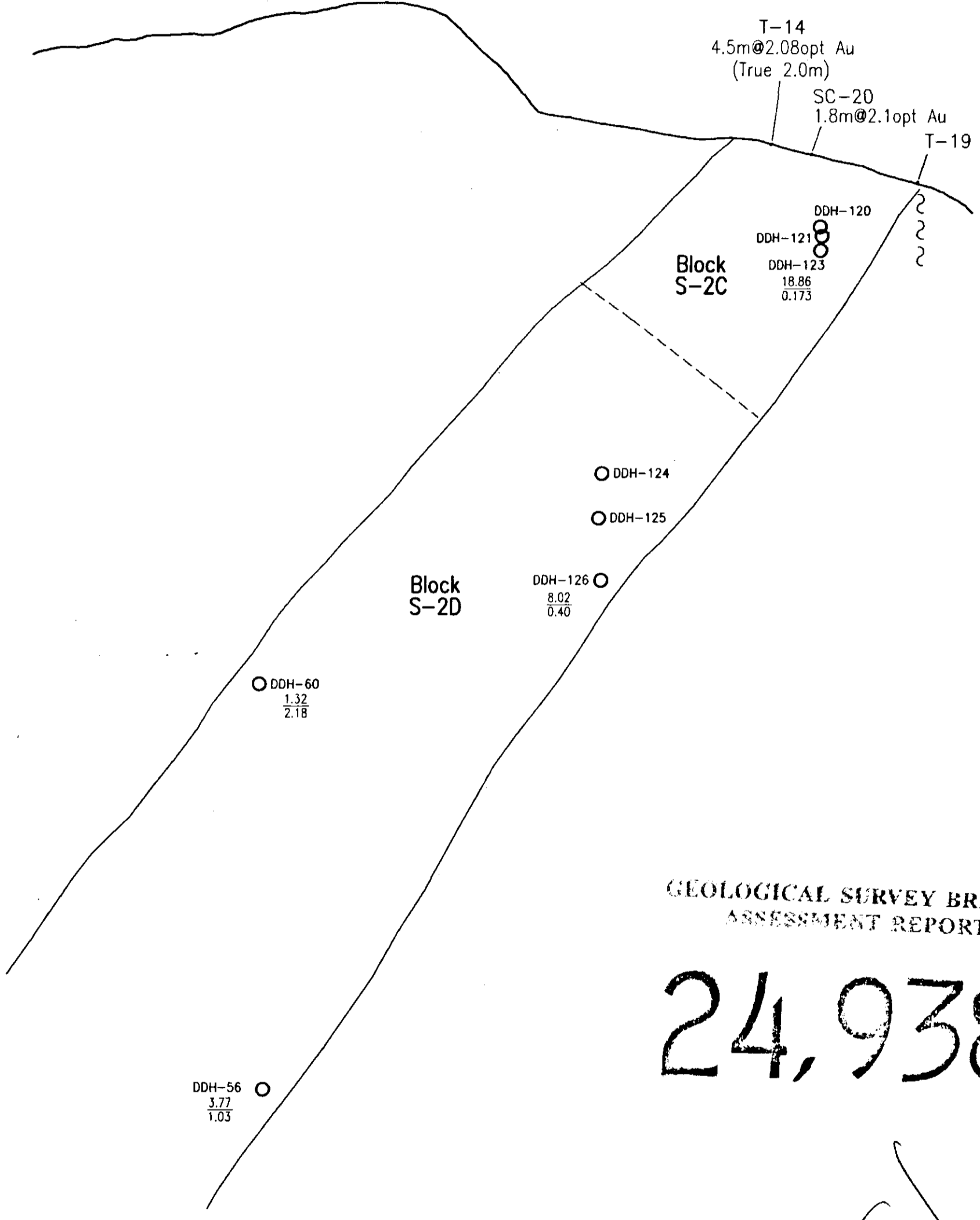
GEOLOGICAL SURVEY BRANCH  
ASSESSMENT REPORT

24,938

8.23 gpt Au  
0.5 metres

TEUTON RESOURCES CORP. & MINVITA ENTERPRISES LTD.	
CLONE PROJECT, STEWART, B.C., SKEENA M.D.	
LONGITUDINAL SECTION NO.5 SHOWING DDH-25-29,31-37,56-66 & TRENCHES 23,25-29,31,34,37,200-203,214 & 215	
Date: MARCH 22,1997	Gary Martin CAD PLUS
NTS No.: 103P/13W	
Figure: 88 Scale: 1:500	

1703



GEOLOGICAL SURVEY BRANCH  
ASSESSMENT REPORT

24,938

$\frac{8.23}{0.5}$  gpt Au  
metres

TEUTON RESOURCES CORP. & MINVITA ENTERPRISES LTD.	
CLONE PROJECT, STEWART, B.C., SKEENA M.D.	
LONGITUDINAL SECTION NO.6 SHOWING S-2B ZONE	
Gary Martin CAD PLUS	Date: APRIL 8, 1997
	NTS No.: 103P/13W
	Figure: 89    Scale: 1:500