

RECEIVED

JUL 11 1997

**Gold Commissioner's Office
VANCOUVER, B.C.**

**1996 - 1997 DIAMOND DRILLING
ASSESSMENT REPORT**

on the

**Toby 1, L6513, L6515, L6516, L6517 and L7191 Mineral Claims
Located on Porcher Island,
Skeena Mining Division**

NTS 103J/2E

**50° 01' 30" North Latitude
130° 35' 30" West Longitude**

Prepared for:

**Cathedral Gold Corporation (Owner)
Porcher Island Gold Corporation (Operator)**

Prepared by:

**Pamicon Developments Limited
T. Cameron Scott, FGAC**

July 1997

Volume 2 of 2

**GEOLOGICAL SURVEY BRANCH
ASSESSMENT REPORT**

25,073

CONTENTS

Volume 1

Page No.

1.0	Introduction	1
1.1	General Geographic and Physiographic Position	1
1.2	Mineral Tenures	2
1.3	Owners, Operators and Contractors	3
1.4	History	3
1.5	Economic Assessment	4
1.6	Summary of Work Done	5
1.7	Claims Worked On	6
2.0	Detailed Technical Data and Interpretation	6
2.1	Purpose of Drill Program	6
2.2	Regional and Property Geology	6
2.2.1	Lithologies	9
2.2.2	Veins and Mineralization	11
2.3	Assay Results	12
2.4	Discussion and Interpretation	13
2.4.1	Slope Zone	13
2.4.2	AT Zone	16
2.4.3	Dawson Workings	18
2.4.4	60 / 70 Zone	18
2.4.5	East of 70 Zone	21
3.0	Conclusions	21
4.0	Bibliography	23
5.0	Statements of Qualification	24

APPENDICES

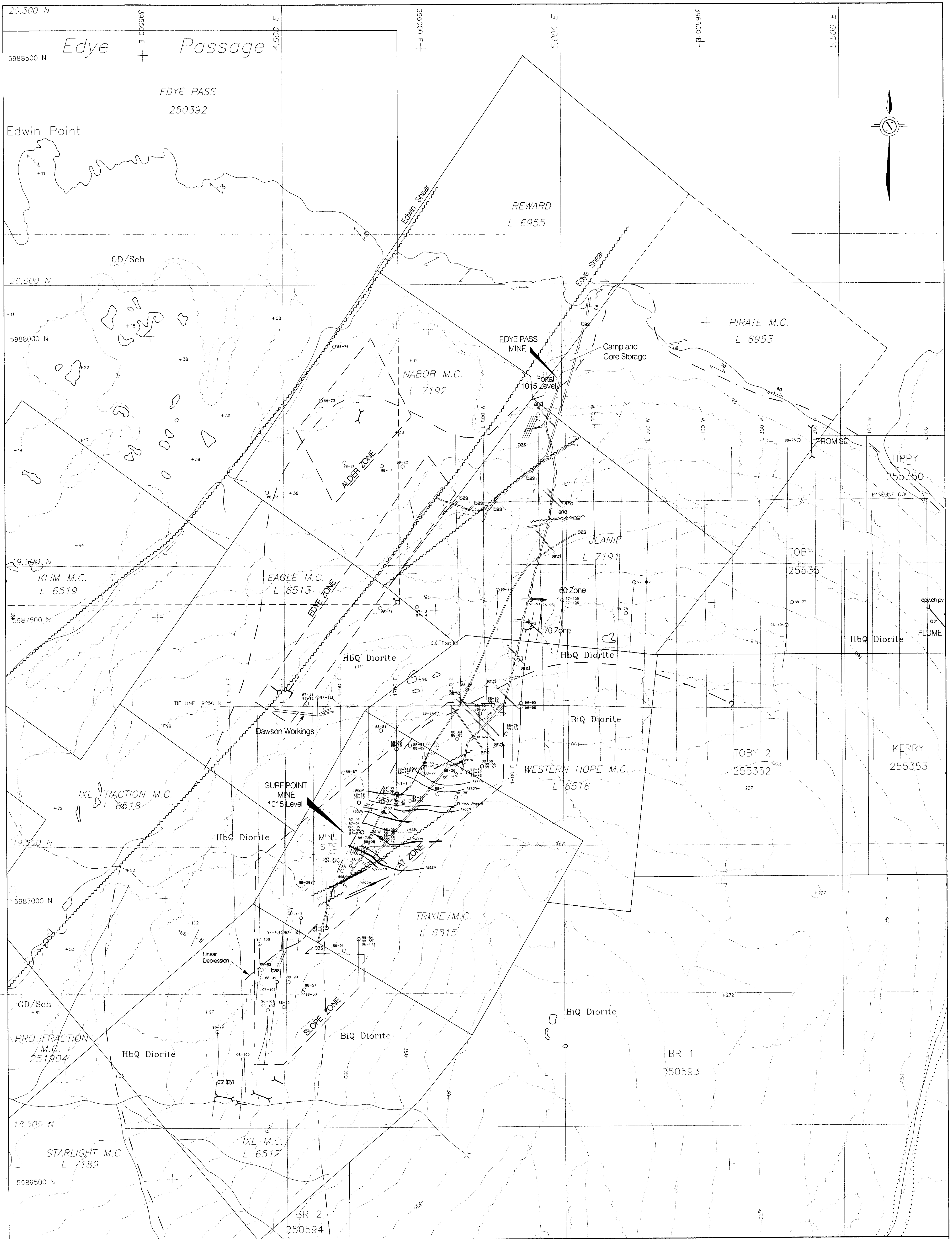
- Appendix A* Drill Logs: Holes 96-22 to 96-104, and 97-105 to 97-113
Appendix B Drill Hole Geotechnical Data: Holes 96-92 to 96-104, and 97-105 to 97-113
Appendix C Detailed Core Sample Results and Analytical Procedures
Appendix D Vancouver Petrographics Report, 97 Feb 14
Appendix E Statement of Expenditures

LIST OF TABLES

		<i>Following</i>
		<u>Page</u>
<i>Table 1</i>	Porcher Island Project - Mineral Tenures	2
<i>Table 2</i>	Porcher Island Project - 1996/97 Diamond Drill Hole Summary (2 pages)	5
<i>Table 3</i>	Porcher Island Project - Joint Sets	8
<i>Table 4</i>	Porcher Island Project - Rock Specimens Submitted to Vancouver Petrographics Ltd. for Identification	9
<i>Table 5</i>	Porcher Island Project - Summary of 1996/97 Drill Hole Gold Assay and Significant Geochemical Results (12 pages)	12

LIST OF FIGURES

		<i>Following Page</i>
<i>Figure 1</i>	Location Map	1
<i>Figure 2</i>	Mineral Tenures	2
<i>Figure 3</i>	Regional Geology	6
<i>Figure 4</i>	Property Geology	<i>In Pocket</i>
 Volume 2 		
<i>Figure 5</i>	(a) Section 4400E Geology	“
	(b) Section 4400E Assay Results	“
<i>Figure 6</i>	(a) Section 4460E Geology	“
	(b) Section 4460E Assay Results	“
<i>Figure 7</i>	(a) Section 4475E Geology	“
	(b) Section 4475E Assay Results	“
<i>Figure 8</i>	(a) Section 4490E Geology	“
	(b) Section 4490E Assay Results	“
<i>Figure 9</i>	(a) Section 4530E Geology	“
	(b) Section 4530E Assay Results	“
<i>Figure 10</i>	(a) Section 4560E Geology	“
	(b) Section 4560E Assay Results	“
<i>Figure 11</i>	(a) Section 4575E Geology	“
	(b) Section 4575E Assay Results	“
<i>Figure 12</i>	(a) Section 4630E Geology	“
	(b) Section 4630E Assay Results	“
<i>Figure 13</i>	(a) Section 4880E Geology	“
	(b) Section 4880E Assay Results	“
<i>Figure 14</i>	(a) Section 4925E Geology	“
	(b) Section 4925E Assay Results	“
<i>Figure 15</i>	(a) Section 4955E Geology	“
	(b) Section 4955E Assay Results	“
<i>Figure 16</i>	(a) Section 4995E Geology	“
	(b) Section 4995E Assay Results	“
<i>Figure 17</i>	(a) Section 5120E Geology	“
	(b) Section 5120E Assay Results	“
<i>Figure 18</i>	(a) Section 5405E Geology	“
	(b) Section 5405E Assay Results	“



LEGEND

BiQ Diorite	Biotite Quartz Diorite (Tonalite)		Intrusive Contact
HbQ Diorite	Hornblende Quartz Diorite (Hb>Bi)		Fault and/or Shear Zone
GD/Sch	Granodiorite - includes Biotite/Chlorite Schists and Amphibolitic units		Trench with Showing Name
	Basalt Dyke		Surface Diamond Drill Hole (1996/97)
	Andesite Dyke		Surface Diamond Drill Hole collar (1987/88)
			Underground Workings (1015 Level)
			Gold Zones Outlined by Drilling
			Vein Structures

Contour interval: 25 metres
 0 100 200 300 400 500 METRES

**GEOLOGICAL SURVEY BRANCH
ASSESSMENT REPORT**

25,073

PORCHER ISLAND GOLD CORPORATION
PORCHER ISLAND PROJECT
 SKEENA MINING DIVISION, BRITISH COLUMBIA
SURF POINT MINE AREA
PROPERTY GEOLOGY AND
1996/97 DIAMOND DRILLING

PAMICON DEVELOPMENTS LIMITED

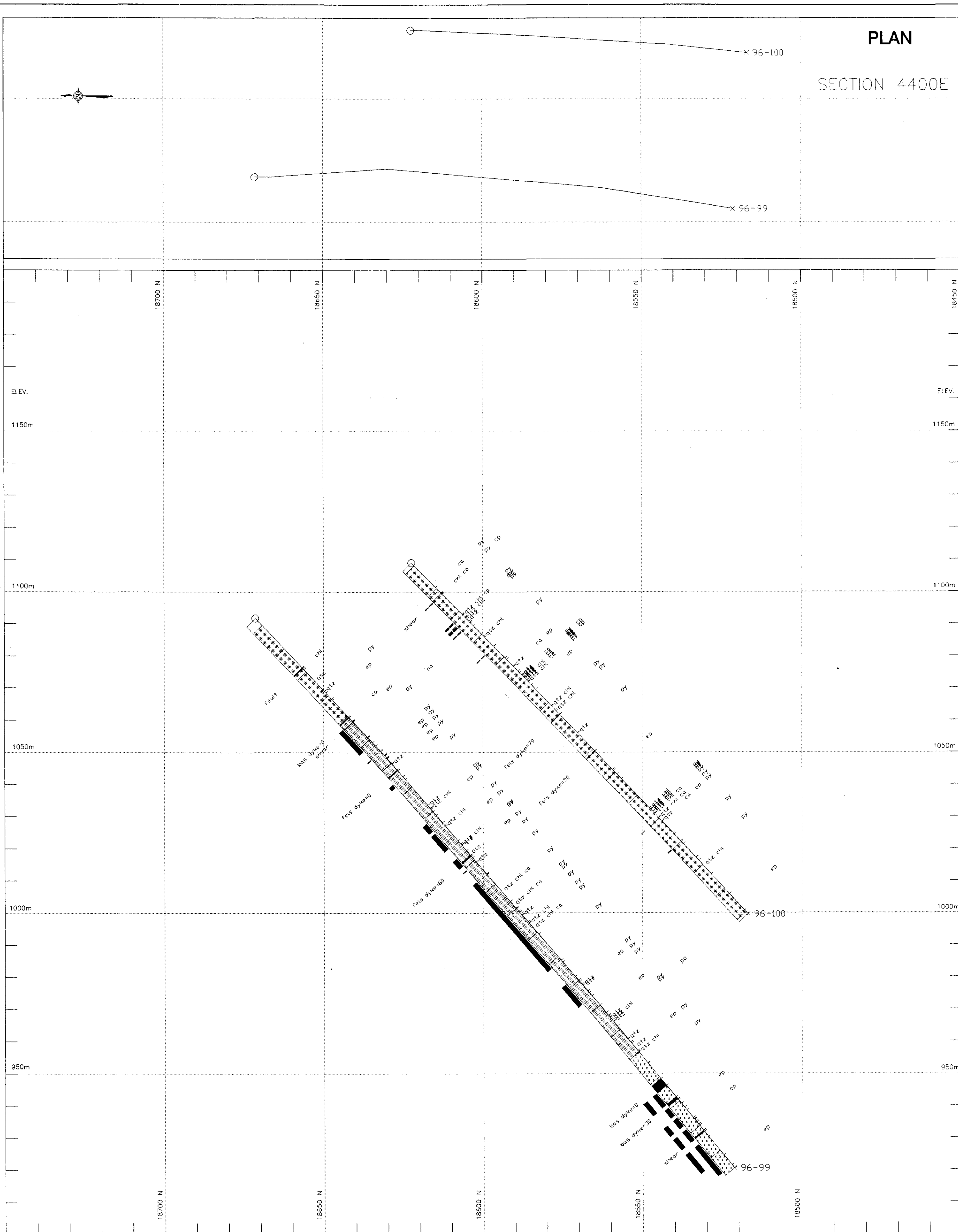
SCALE:	DATE:	NITS:	GEOLOGIST:	FIGURE:
1:3000	JULY 5, 1997	103J/2E	T.C. SCOTT	4

After: A. Taylor, 1990

25,073

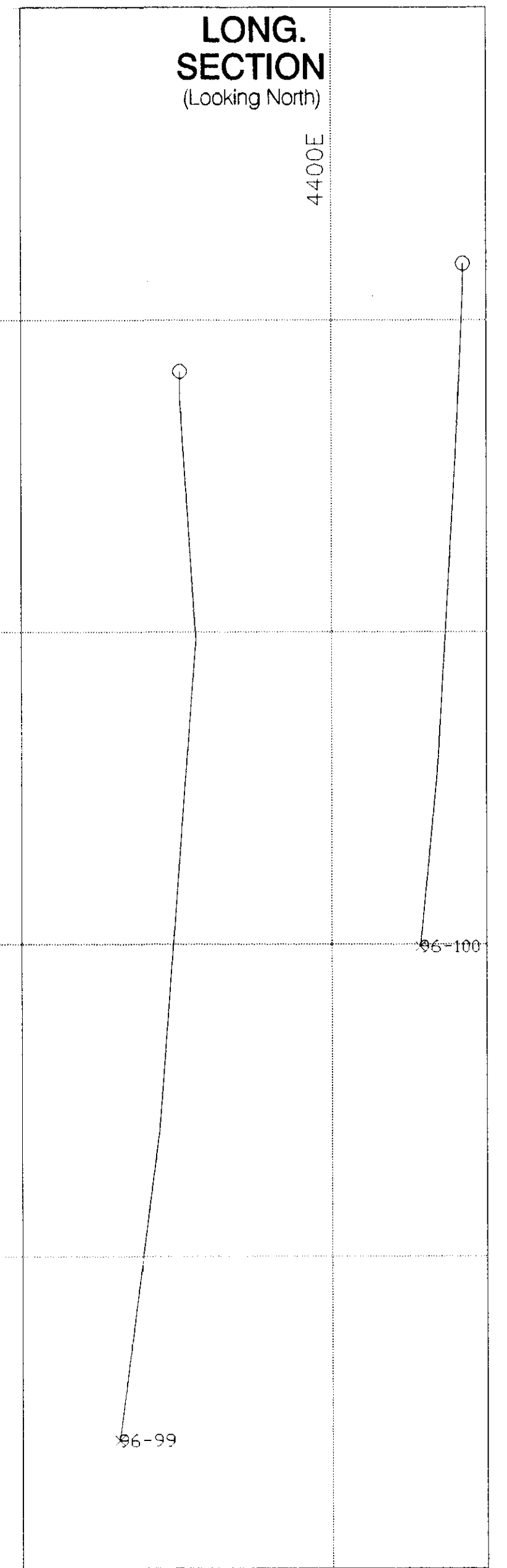
PLAN

SECTION 4400E

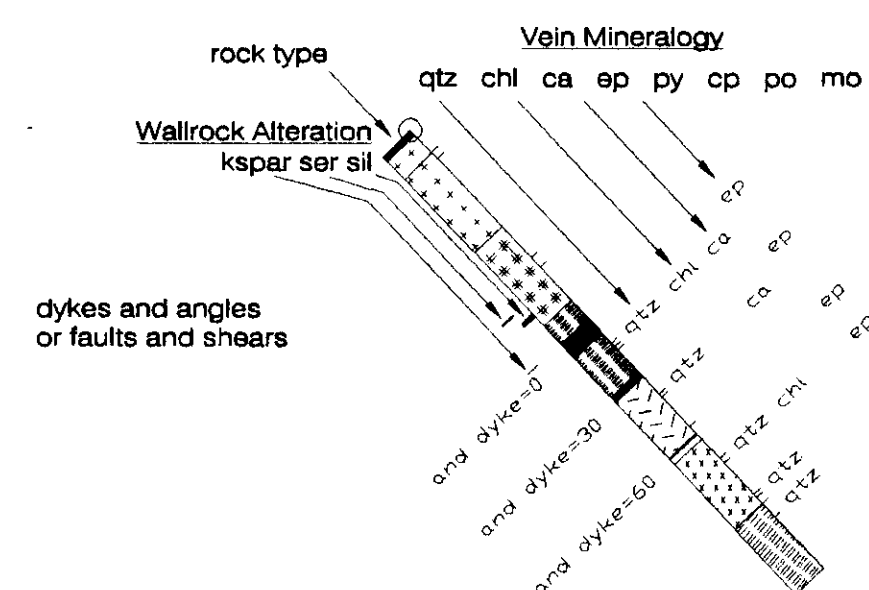


LONG.
SECTION
(Looking North)

4400E



LEGEND



- Biotite Quartz Diorite (incl. Quartz Diorite, Tonalite)
- Hornblende Quartz Diorite (incl. Biotite Hornblende Quartz Diorite, Hornblende Biotite Quartz Diorite,)
- Diorite (incl. Diorite-Quartz Diorite)
- ▨▨▨▨ Mafic Diorite
- ▨▨▨▨ Mixed Biotite Hornblende Diorite and Biotite Schist
- ▨▨▨▨ Biotite Schist (incl. Biotite Quartz Schist, Chlorite Biotite Quartz Schist)

- and andesite
- apl aplite
- fels felsic
- leuco leucocratic
- kspar potassic feldspar
- ser sericite
- sil silicification
- ca calcite (carbonate)
- chl chlorite
- ep epidote
- qtz quartz
- cp chalcopyrite
- py pyrite
- po pyrrhotite
- mo molybdenite



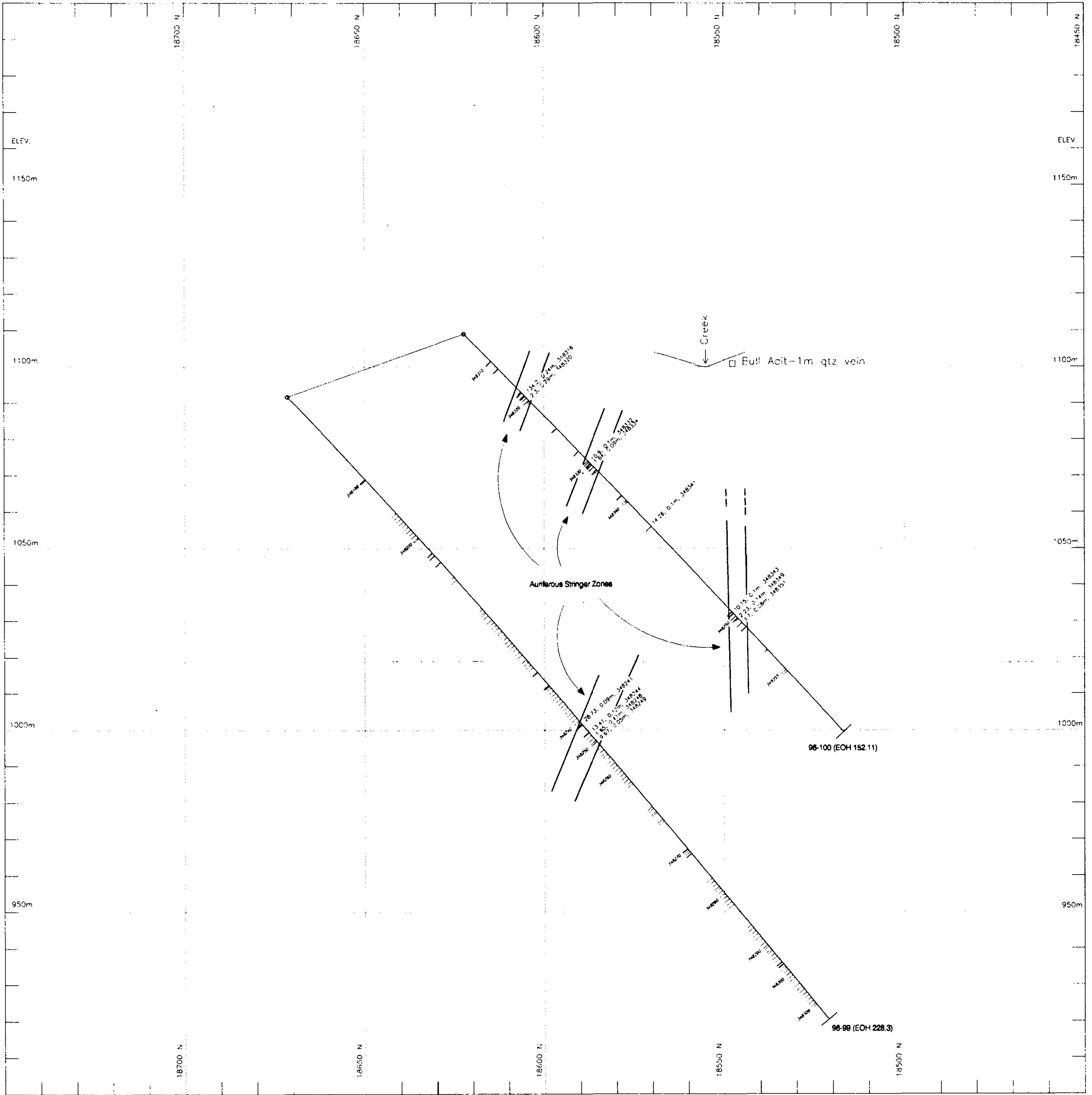
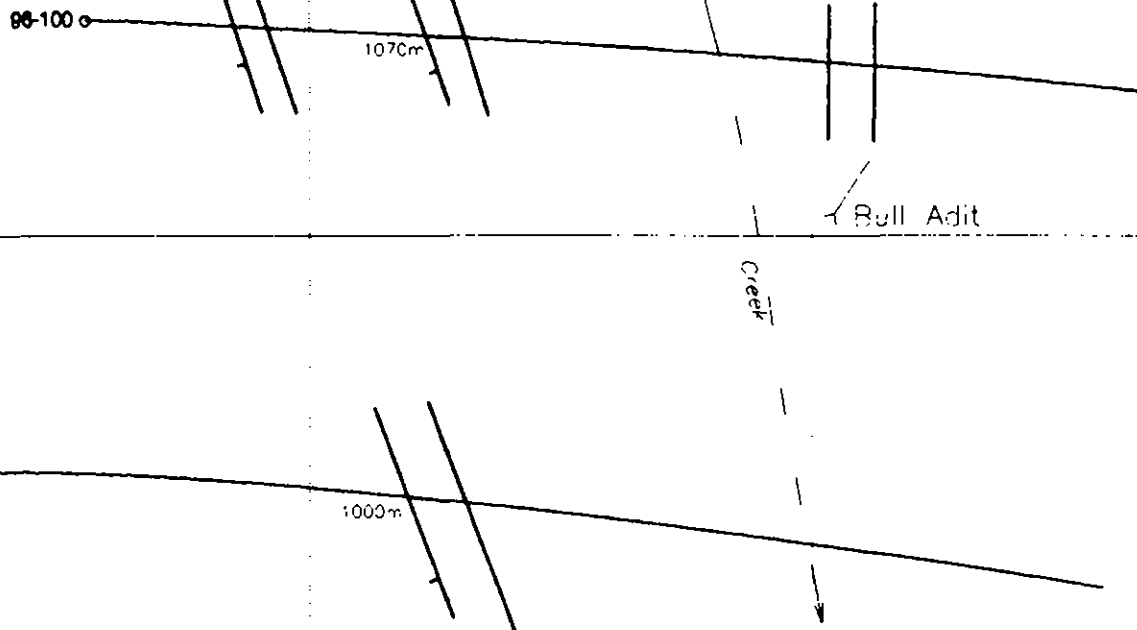
PORCHER ISLAND GOLD CORPORATION
PORCHER ISLAND PROJECT
 SKEENA MINING DIVISION, BRITISH COLUMBIA
DRILL SECTION 4400E
 (LOOKING EAST)
GEOLOGY

PAMICON DEVELOPMENTS LIMITED

SCALE:	DATE:	NTS:	GEOLOGIST:	FIGURE:
1:750	JUNE 17, 1997	1034/2E	T.C. SCOTT	5a

PLAN

SECTION 4400E



LEGEND

GOLD ASSAYS >1.5 g/t
 Au g/t, width (m), Sample No.

GEOLOGICAL SURVEY BRANCH
 COMPLETION REPORT

25,073



PORCHER ISLAND GOLD CORPORATION


PORCHER ISLAND PROJECT
 SKEENA MINING DIVISION, BRITISH COLUMBIA

DRILL SECTION 4400E
 (LOOKING EAST)

ASSAY RESULTS - GOLD

PAMICON DEVELOPMENTS LIMITED

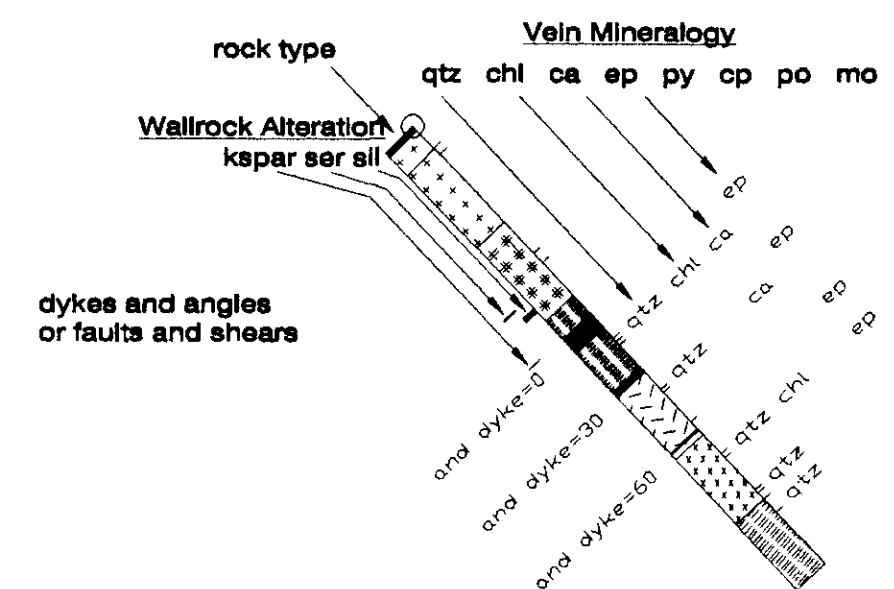
SCALE	DATE	N°S	GEOLOGIST	FIGURE
1:750	JUNE 17, 1997	03J/ZE	T.C. SCOTT	5b



GEOLOGICAL SURVEY BRANCH
ASSESSMENT REPORT

25,073

LEGEND



- | | | |
|--|--|---|
| <ul style="list-style-type: none"> Biotite Quartz Diorite (incl. Quartz Diorite, Tonalite) Hornblende Quartz Diorite (incl. Biotite Hornblende Quartz Diorite, Hornblende Biotite Quartz Diorite.) Diorite (incl. Diorite-Quartz Diorite) Mafic Diorite Mixed Biotite Hornblende Diorite and Biotite Schist Biotite Schist (incl. Biotite Quartz Schist, Chlorite Biotite Quartz Schist) | <ul style="list-style-type: none"> and apl fels leuco kspar ser sil ca chl ep qtz cp py po mo | <ul style="list-style-type: none"> andesite aplite felsic leucocratic potassic feldspar sericite silicification calcite (carbonate) chlorite epidote quartz chalcopyrite pyrite pyrrhotite molybdenite |
|--|--|---|

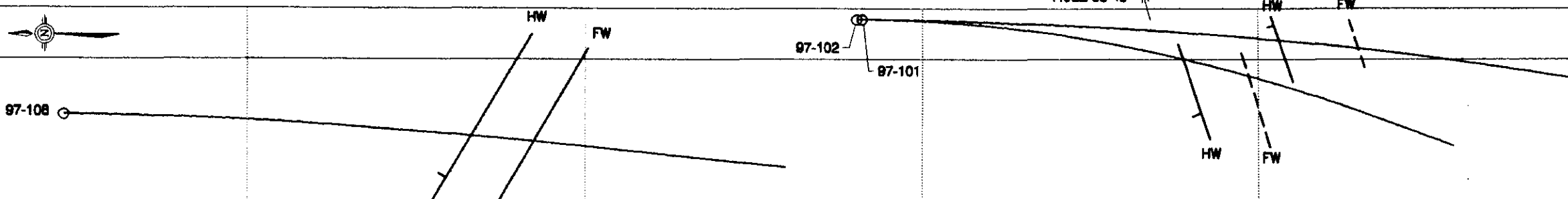


PORCHER ISLAND GOLD CORPORATION
PORCHER ISLAND PROJECT
 SKEENA MINING DIVISION, BRITISH COLUMBIA

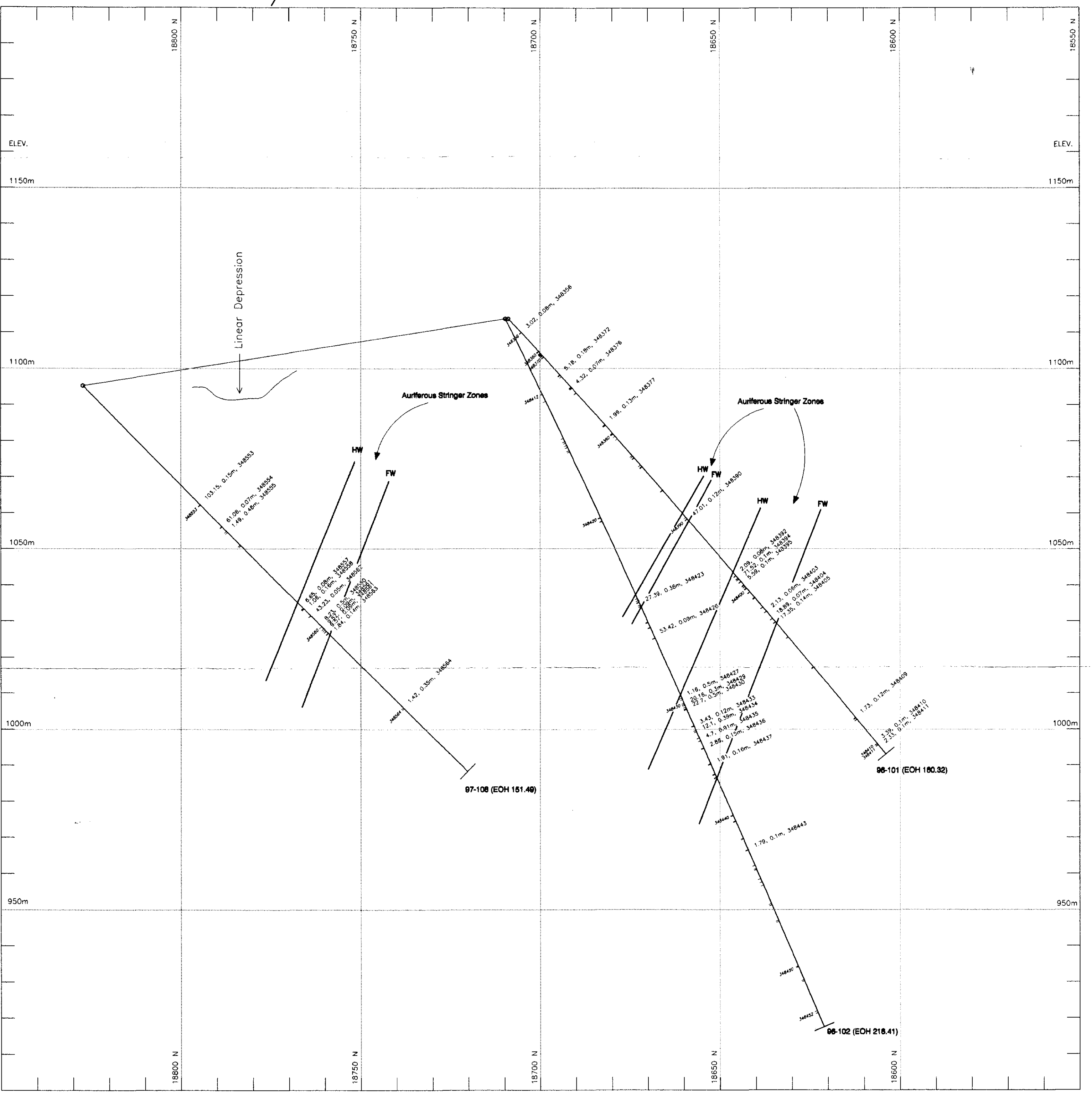
DRILL SECTION 4460E
 (LOOKING EAST)
GEOLOGY

PAMICON DEVELOPMENTS LIMITED

SCALE: 1:750	DATE: July 2, 1997	NTS: 103J/2E	GEOLOGIST: T.C. SCOTT
			FIGURE: 6a



SECTION 4460E
PLAN




GEOLOGICAL SURVEY FRANCH
ASSESSMENT REPORT

25,073

LEGEND

GOLD ASSAYS >1.5 g/t
Au g/t, width (m), Sample No.

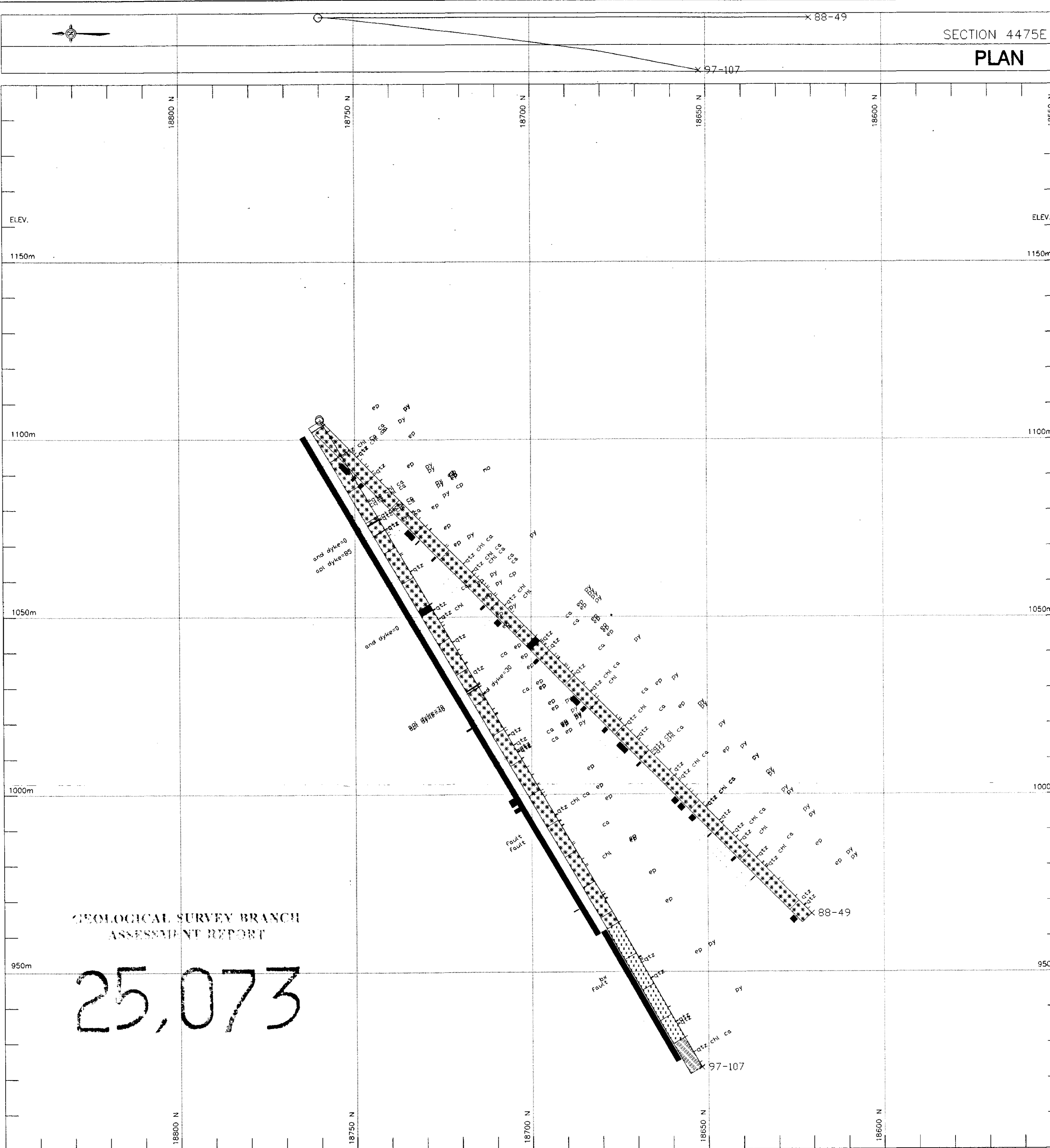


PORCHER ISLAND GOLD CORPORATION
PORCHER ISLAND PROJECT
 SKEENA MINING DIVISION, BRITISH COLUMBIA
DRILL SECTION 4460E
 (LOOKING EAST)
ASSAY RESULTS - GOLD
 PAMICON DEVELOPMENTS LIMITED

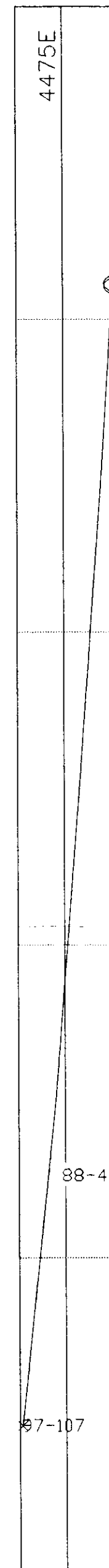
SCALE: 1:750	DATE: JUNE 17, 1997	NTS: 103J/2E	GEOLOGIST: T.C. SCOTT	FIGURE: 6b
-----------------	------------------------	-----------------	--------------------------	---------------

SECTION 4475E

PLAN



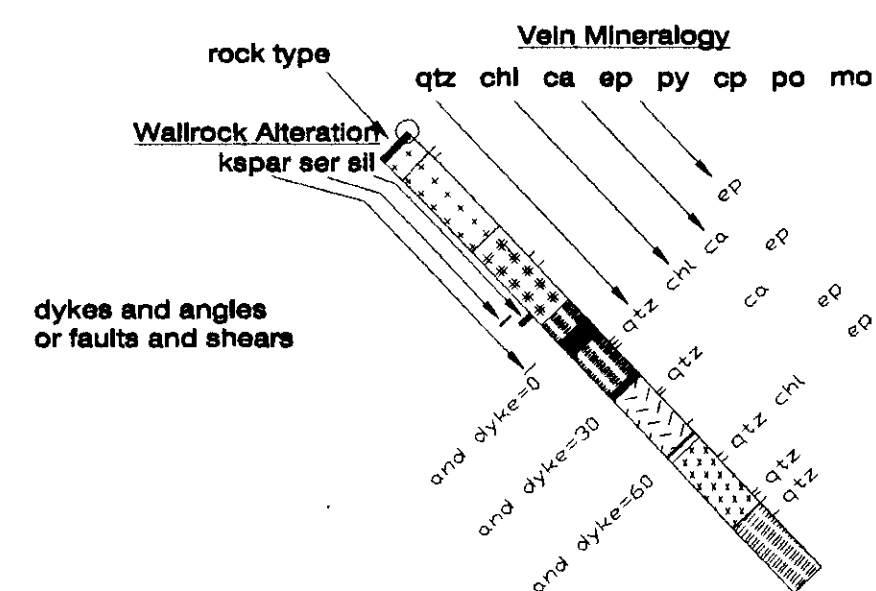
LONG SECTION
(Looking North)



GEOLOGICAL SURVEY BRANCH
ASSESSMENT REPORT

25,073

LEGEND



- Biotite Quartz Diorite (incl. Quartz Diorite, Tonalite)
- Hornblende Quartz Diorite (incl. Biotite Hornblende Quartz Diorite, Hornblende Biotite Quartz Diorite.)
- Diorite (incl. Diorite-Quartz Diorite)
- Mafic Diorite
- Mixed Biotite Hornblende Diorite and Biotite Schist
- Biotite Schist (incl. Biotite Quartz Schist, Chlorite Biotite Quartz Schist)

- and andesite
- apl aplite
- fels felsic
- leuco leucocratic
- kspar potassic feldspar
- ser sericite
- sil silicification
- ca calcite (carbonate)
- chl chlorite
- ep epidote
- qtz quartz
- cp chalcopyrite
- py pyrite
- po pyrrhotite
- mo molybdenite



PORCHER ISLAND GOLD CORPORATION
PORCHER ISLAND PROJECT
 SKEENA MINING DIVISION, BRITISH COLUMBIA
DRILL SECTION 4475E
 (LOOKING EAST)
GEOLOGY
 PAMICON DEVELOPMENTS LIMITED

SCALE: 1:750	DATE: July 2, 1997	NTS: 103J/2E	GEOLOGIST: T.C. SCOTT	FIGURE: 7A
-----------------	-----------------------	-----------------	--------------------------	---------------



97-107

88-49

HW

HOLE
96-101.102

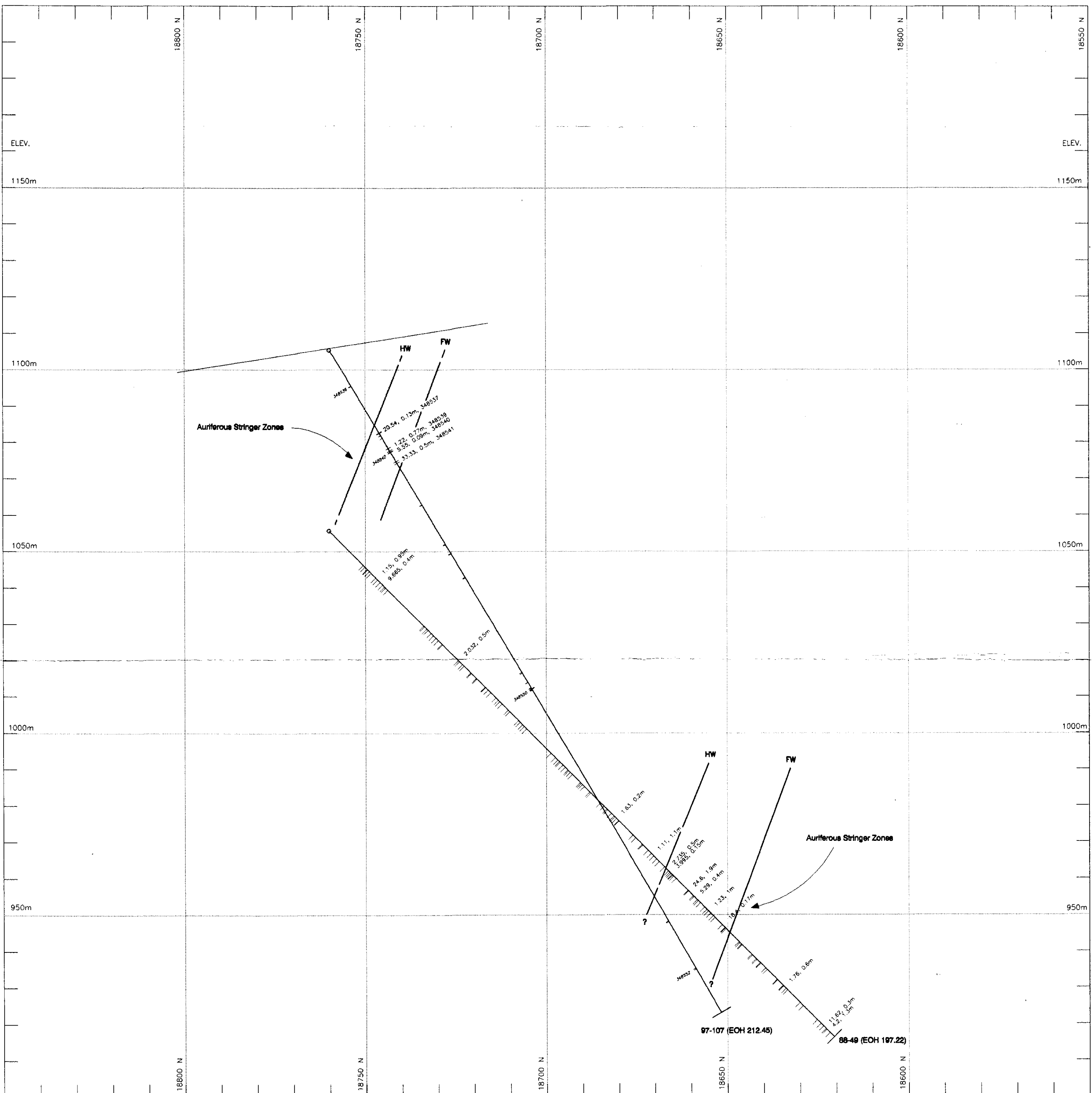
SECTION 4475E

PLAN

HW

FW

FW



GEOLOGICAL SURVEY BRANCH
ASSESSMENT REPORT

LEGEND

GOLD ASSAYS >1.5 g/t
Au g/t, width (m), Sample No.

25,073



PORCHER ISLAND GOLD CORPORATION

PORCHER ISLAND PROJECT
SKEENA MINING DIVISION, BRITISH COLUMBIA

DRILL SECTION 4475E
(LOOKING EAST)

ASSAY RESULTS - GOLD

PAMICON DEVELOPMENTS LIMITED

SCALE: 1:750	DATE: JUNE 17, 1997	NTS: 103J/2E	GEOLOGIST: T.C. SCOTT	FIGURE: 7b
-----------------	------------------------	-----------------	--------------------------	---------------

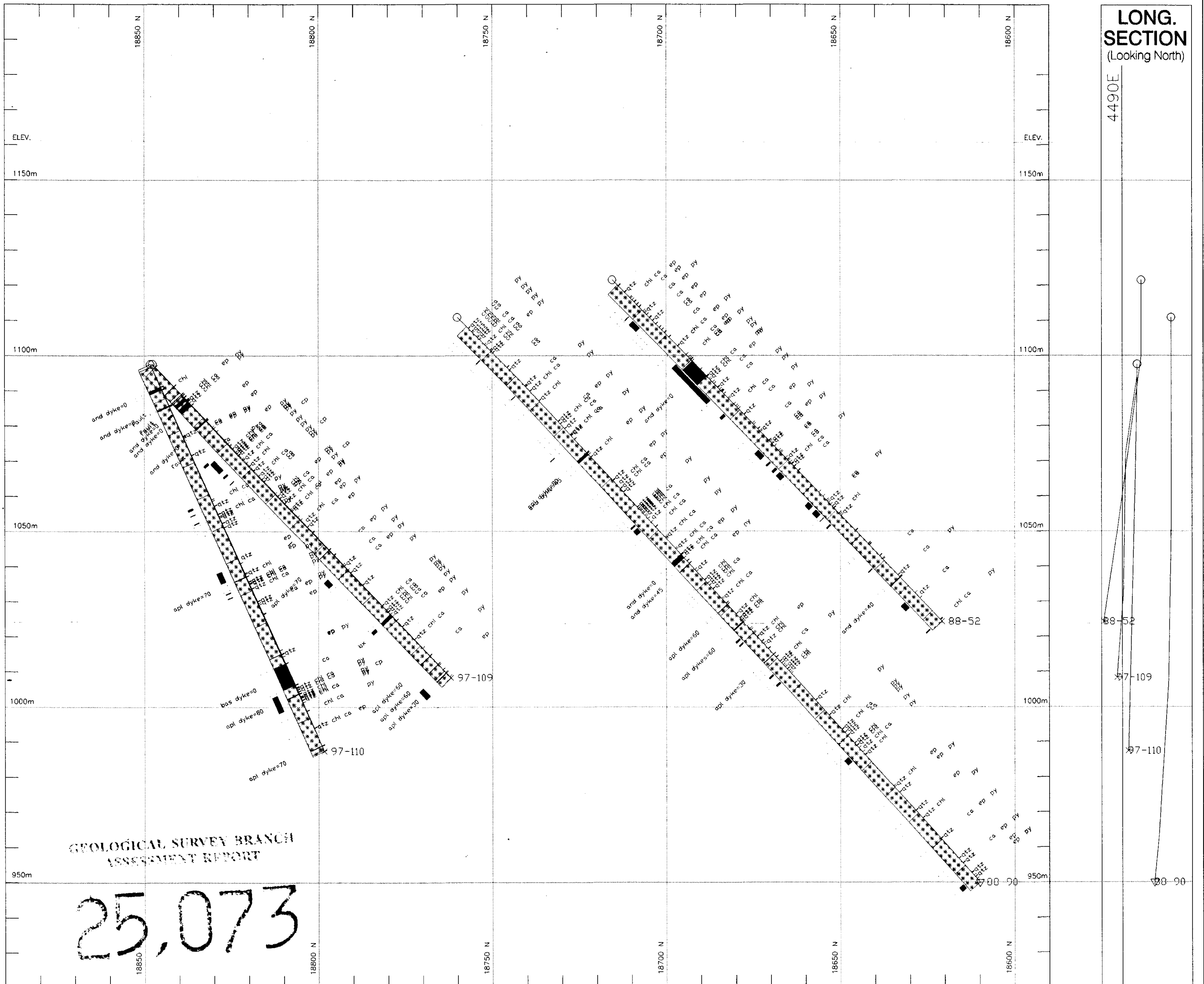
PLAN

SECTION 4490E

▽88-90
x 97-110
x 97-109
x 88-52

LONG SECTION
(Looking North)

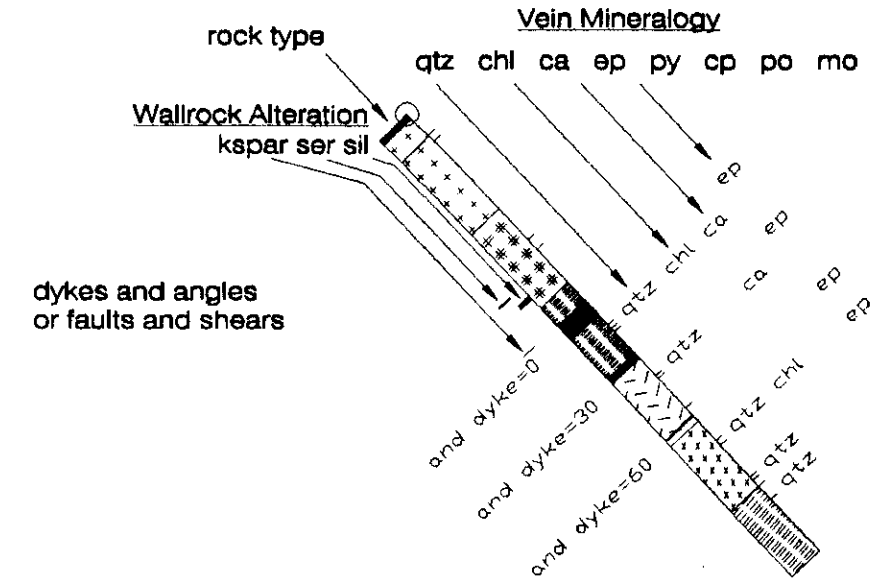
4490E



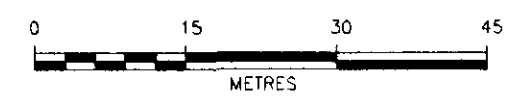
GEOLOGICAL SURVEY BRANCH
ASSESSMENT REPORT

25,073

LEGEND



- Biotite Quartz Diorite (incl. Quartz Diorite, Tonalite)
- Hornblende Quartz Diorite (incl. Biotite Hornblende Quartz Diorite, Hornblende Biotite Quartz Diorite.)
- Diorite (incl. Diorite-Quartz Diorite)
- ▨▨▨▨ Mafic Diorite
- ▧▧▧▧ Mixed Biotite Hornblende Diorite and Biotite Schist
- ▩▩▩▩ Biotite Schist (incl. Biotite Quartz Schist, Chlorite Biotite Quartz Schist)
- and apl fels leuco andesite aplite felsic leucocratic
- kspars ser sil potassic feldspar sericite silicification
- ca chl ep qtz calcite (carbonate) chlorite epidote quartz
- cp py po mo chalcopyrite pyrite pyrrhotite molybdenite



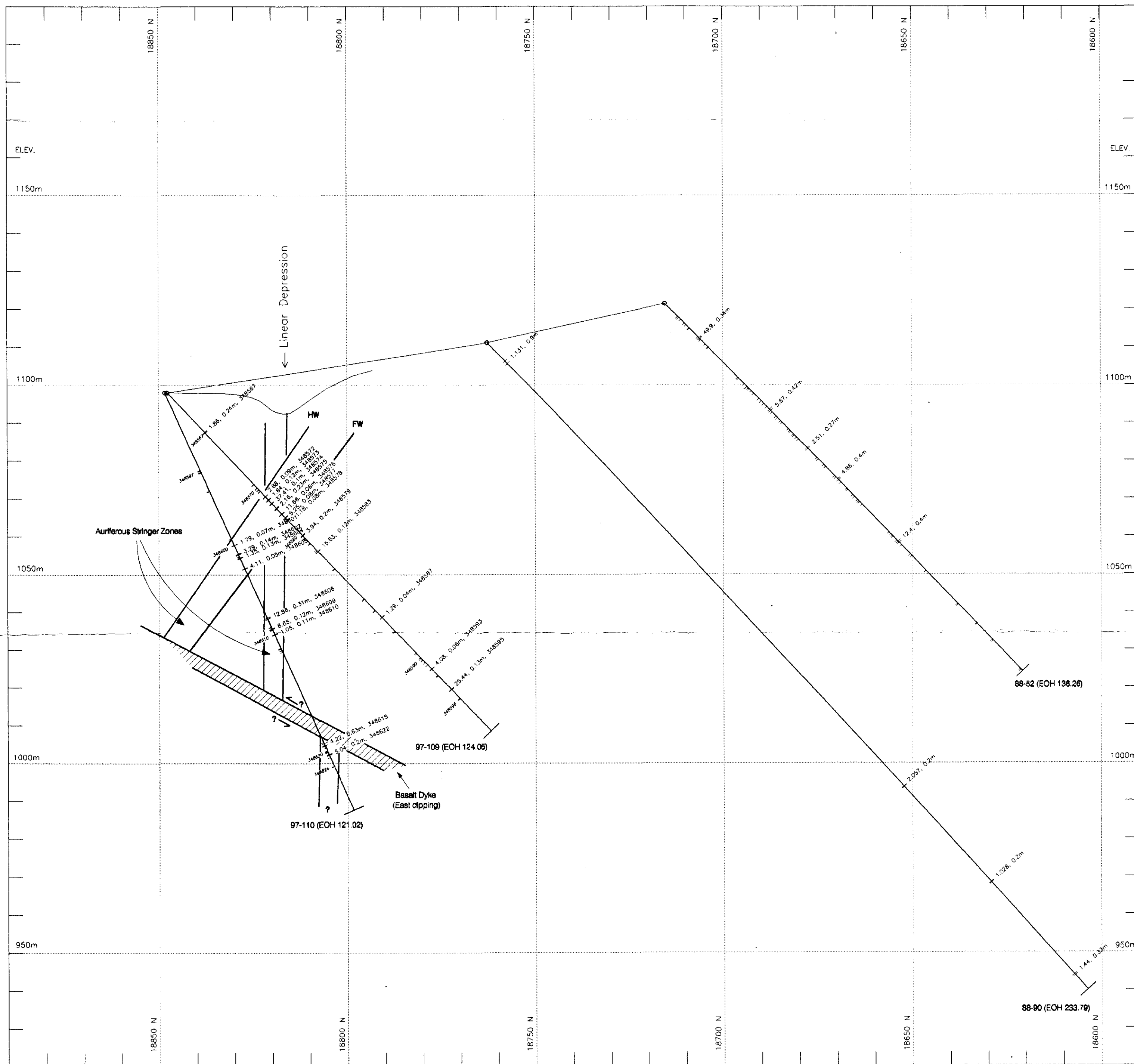
PORCHER ISLAND GOLD CORPORATION
PORCHER ISLAND PROJECT
 SKEENA MINING DIVISION, BRITISH COLUMBIA
DRILL SECTION 4490E
 (LOOKING EAST)
GEOLOGY

PAMICON DEVELOPMENTS LIMITED

SCALE: 1:750	DATE: JUNE 17, 1997	NTS: 103J/2E	GEOLOGIST: T.C. SCOTT	FIGURE: 8a
-----------------	------------------------	-----------------	--------------------------	---------------

PLAN

SECTION 4490E



LEGEND

GOLD ASSAYS >1.5 g/t
Au g/t, width (m), Sample No.

GEOLOGICAL SURVEY BRANCH
ASSESSMENT REPORT

25,073



PORCHER ISLAND GOLD CORPORATION

PORCHER ISLAND PROJECT
SKEENA MINING DIVISION, BRITISH COLUMBIA

DRILL SECTION 4490E
(LOOKING EAST)

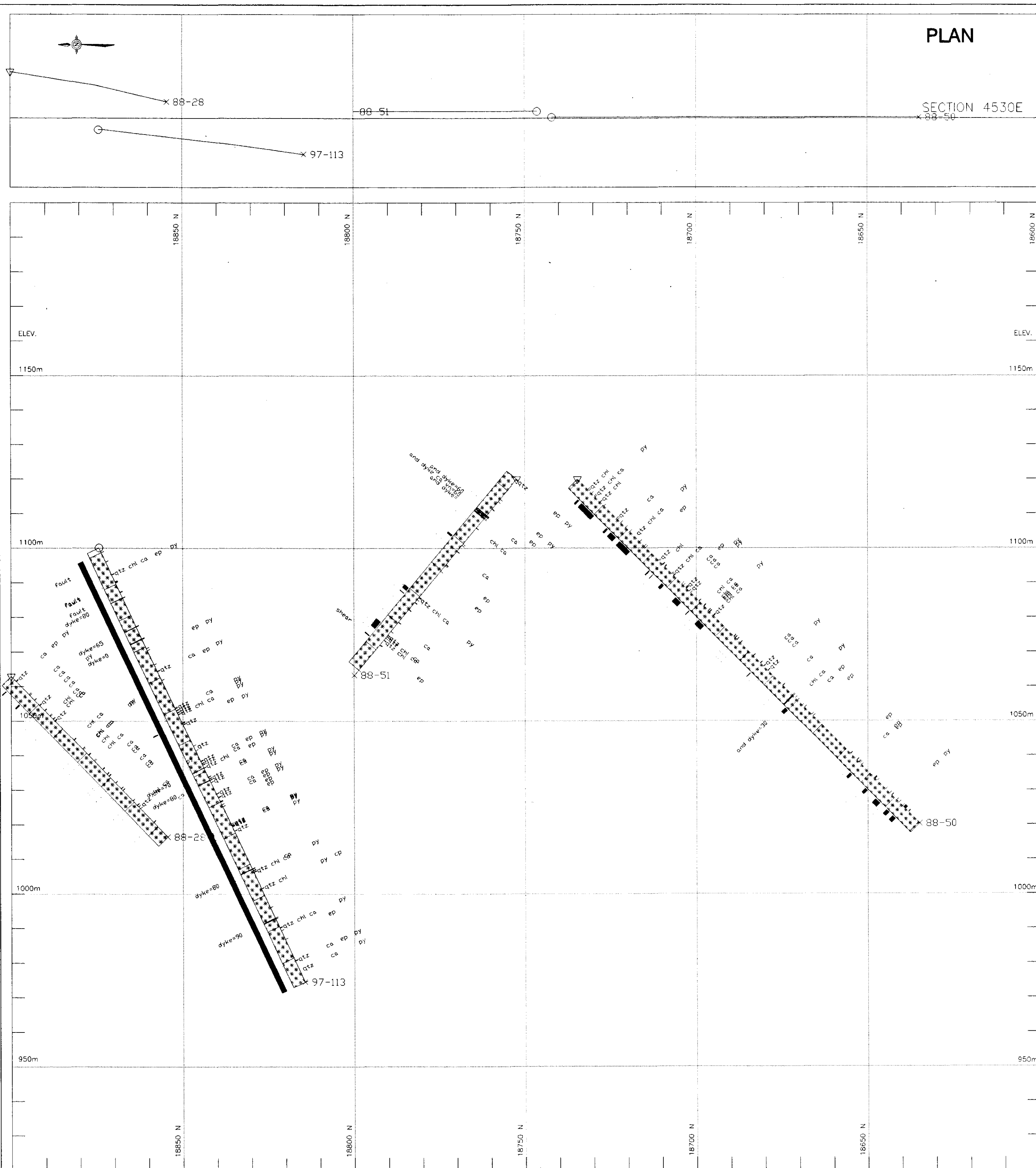
ASSAY RESULTS - GOLD

PAMICON DEVELOPMENTS LIMITED

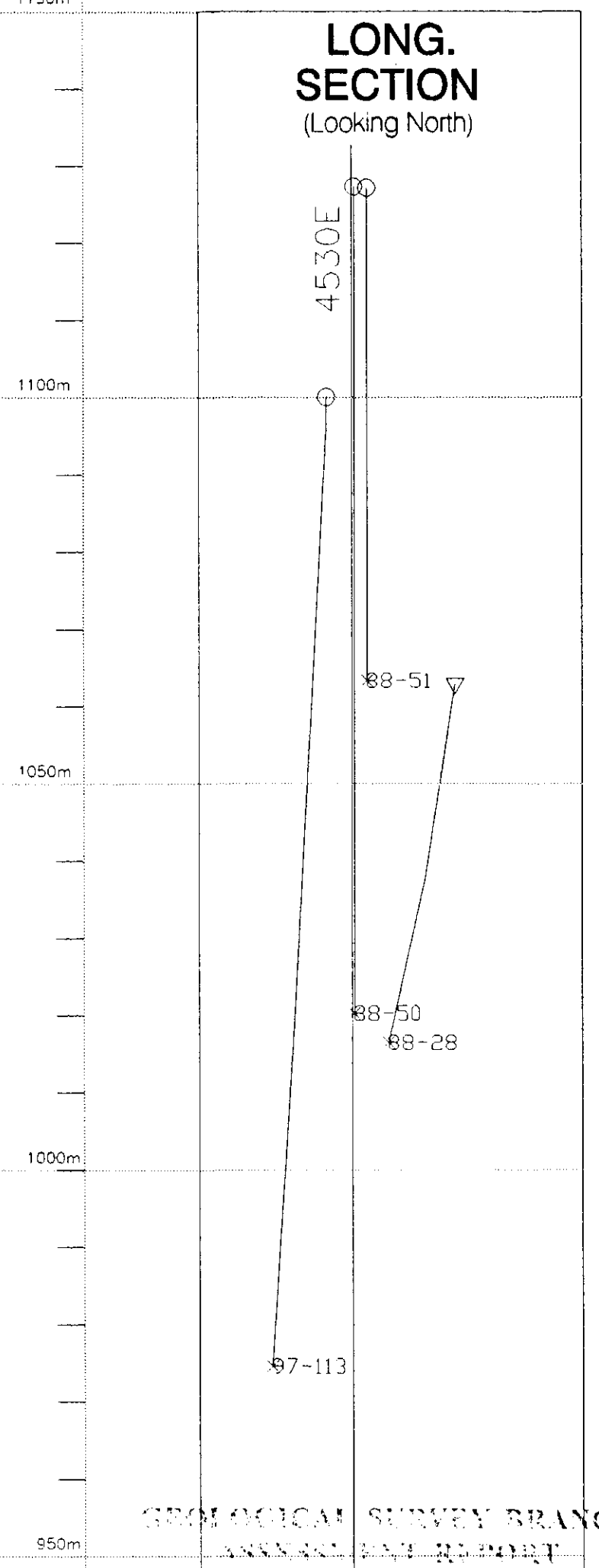
SCALE:	DATE:	NTS:	GEOLOGIST:	FIGURE:
1:750	JUNE 17, 1997	103J/2E	T.C. SCOTT	8b

PLAN

SECTION 4530E
88-50



LONG SECTION
(Looking North)

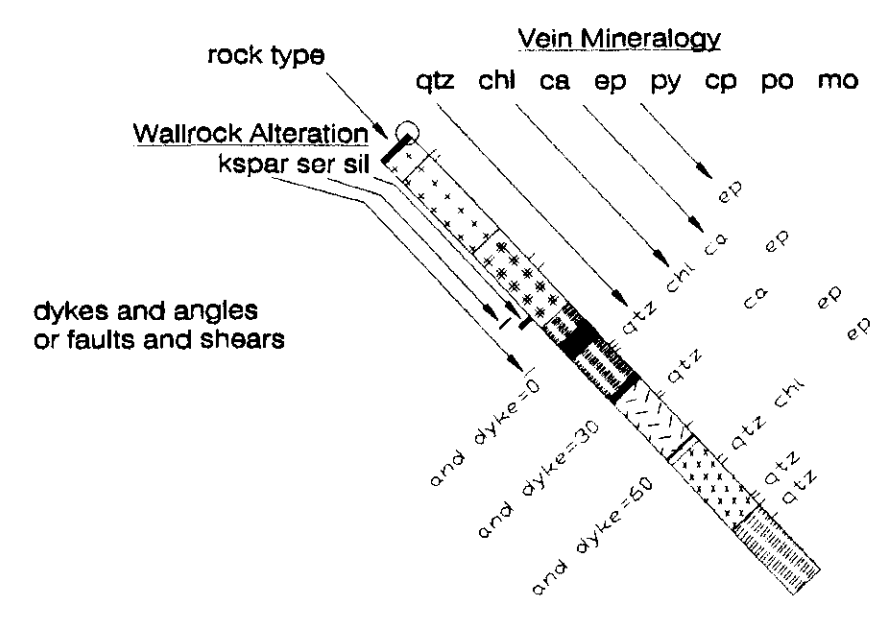


GEOLOGICAL SURVEY BRANCH
ANNEX REPORT

25,073



LEGEND



- Biotite Quartz Diorite (incl. Quartz Diorite, Tonalite)
- Hornblende Quartz Diorite (incl. Biotite Hornblende Quartz Diorite, Hornblende Biotite Quartz Diorite.)
- Diorite (incl. Diorite-Quartz Diorite)
- Mafic Diorite
- Mixed Biotite Hornblende Diorite and Biotite Schist
- Biotite Schist (incl. Biotite Quartz Schist, Chlorite Biotite Quartz Schist)

- and apl andesite
- fels aplite
- leuco felsic
- leuco leucocratic
- kspars potassic feldspar
- ser sericite
- sil silicification
- ca calcite (carbonate)
- chl chlorite
- ep epidote
- qtz quartz
- cp chalcopyrite
- py pyrite
- po pyrrhotite
- mo molybdenite

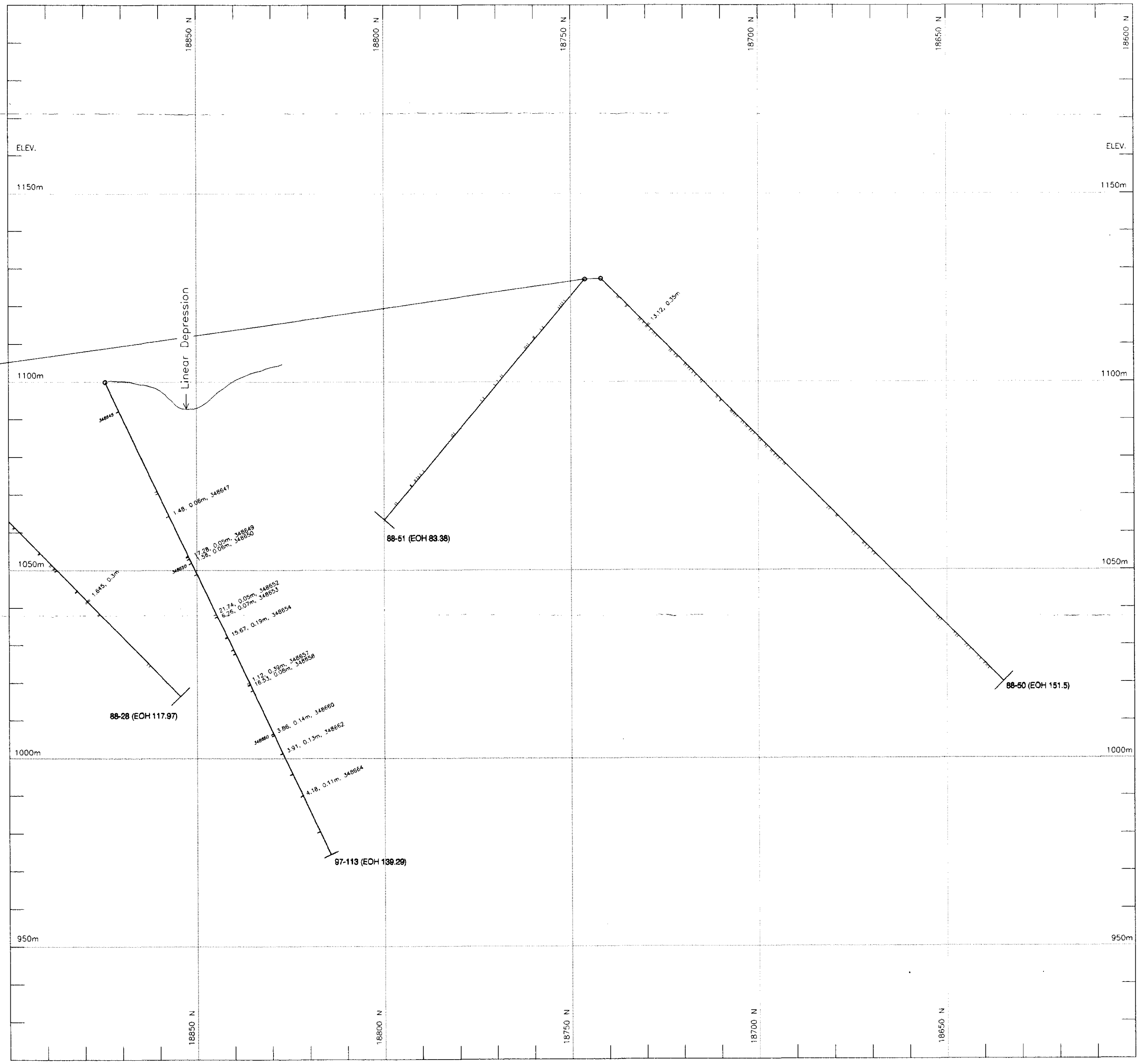
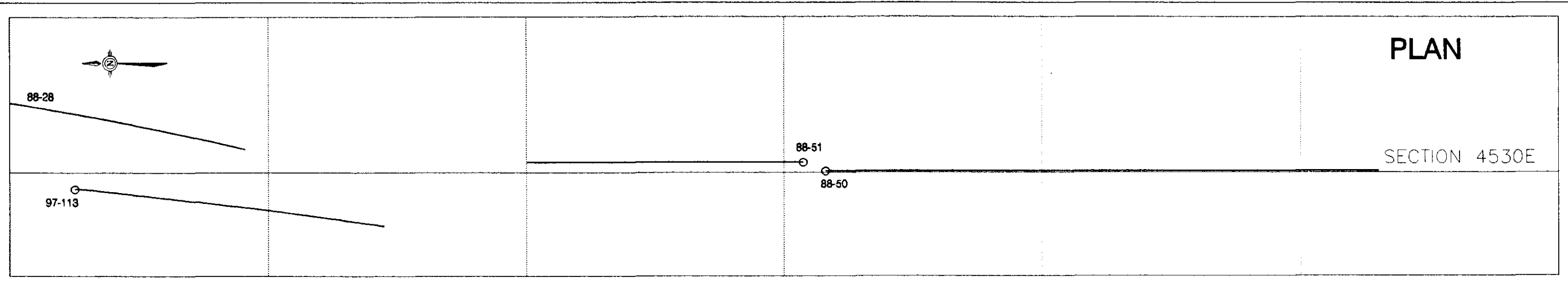
PORCHER ISLAND GOLD CORPORATION
PORCHER ISLAND PROJECT
 SKEENA MINING DIVISION, BRITISH COLUMBIA
DRILL SECTION 4530E
 (LOOKING EAST)
GEOLOGY

PAMICON DEVELOPMENTS LIMITED

SCALE: 1:750	DATE: July 2, 1997	N/S: 103J/2E	GEOLOGIST: T.C. SCOTT	FIGURE: 9a
-----------------	-----------------------	-----------------	--------------------------	---------------

PLAN

SECTION 4530E



LEGEND

GOLD ASSAYS >1.5 g/t

Au g/t, width (m), Sample No.

GEOLOGICAL SURVEY BRANCH
ASSESSMENT REPORT

25,073



PORCHER ISLAND GOLD CORPORATION

PORCHER ISLAND PROJECT
SKEENA MINING DIVISION, BRITISH COLUMBIA

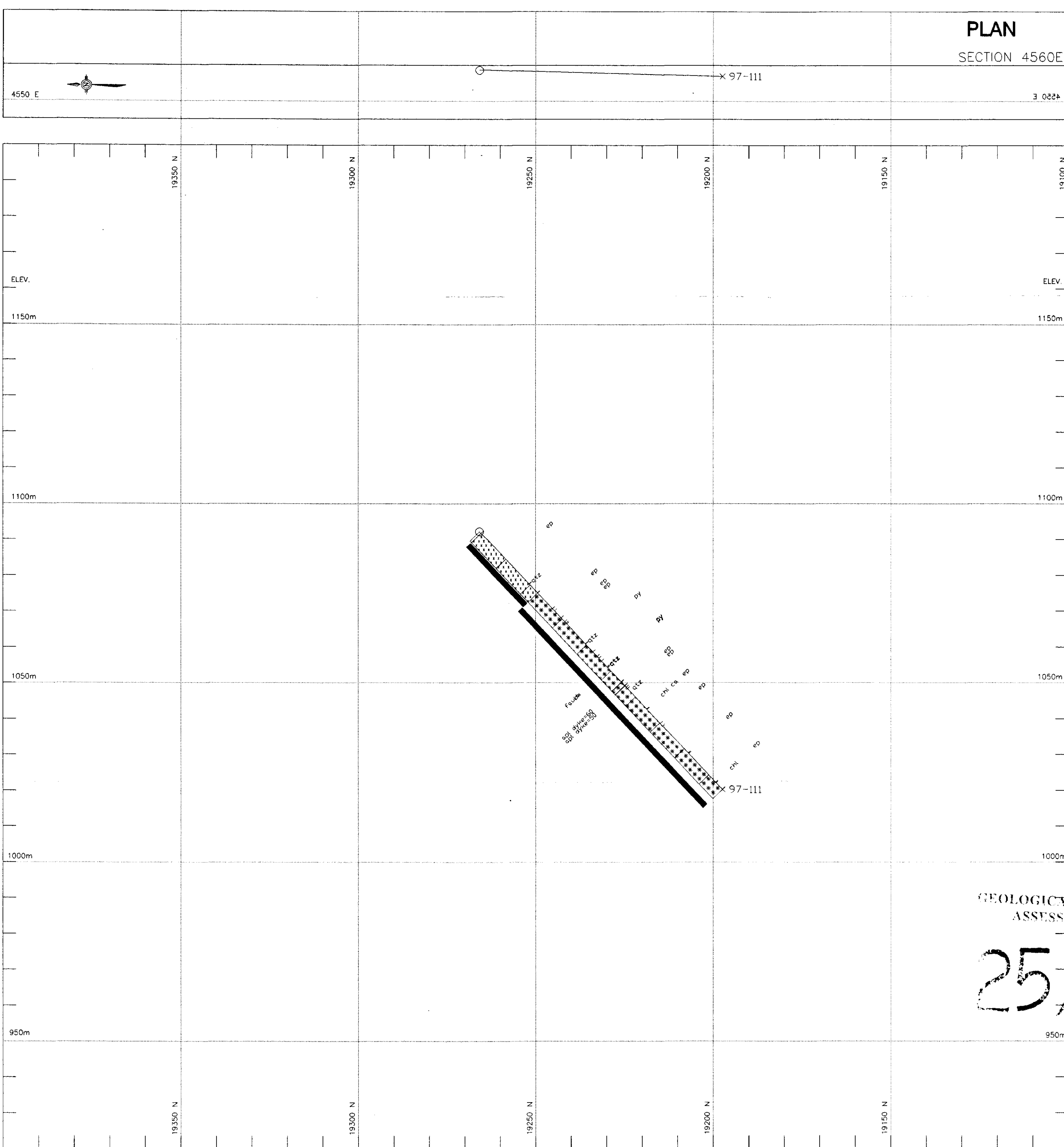
DRILL SECTION 4530E
(LOOKING EAST)

ASSAY RESULTS - GOLD

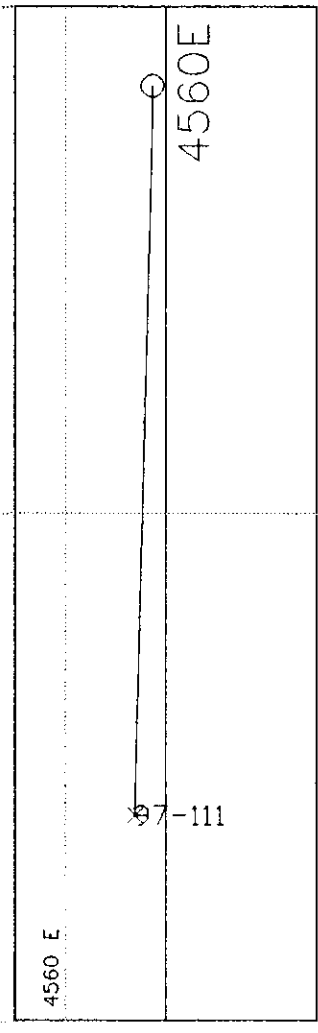
PAMICON DEVELOPMENTS LIMITED

SCALE:	DATE:	NTS:	GEOLOGIST:	FIGURE:
1:750	JUNE 17, 1997	103J/2E	T.C. SCOTT	9b

PLAN
SECTION 4560E



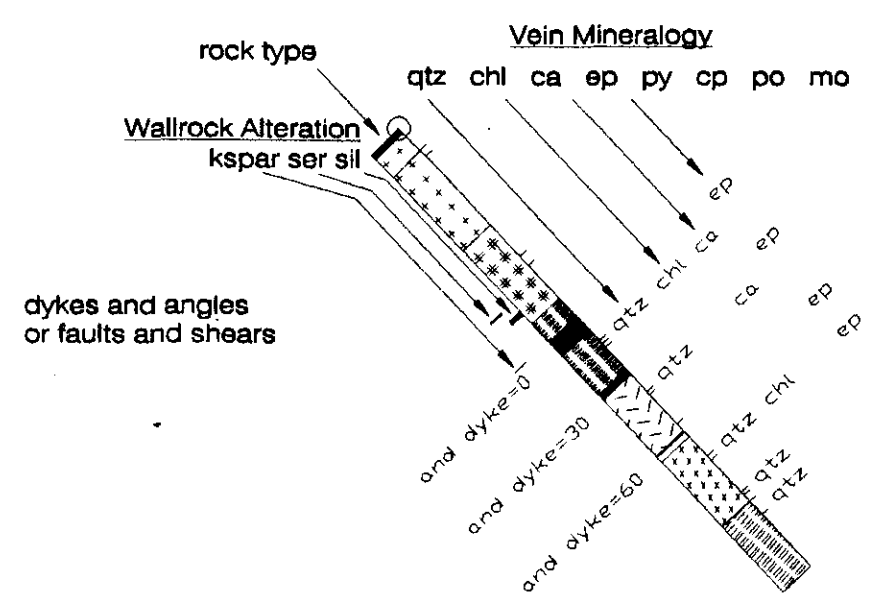
LONG SECTION
(Looking North)



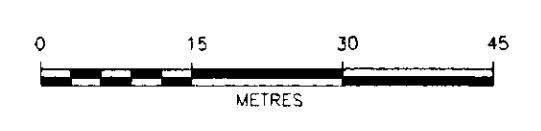
GEOLOGICAL SURVEY BRANCH
ASSESSMENT REPORT

25,073

LEGEND



- | | |
|--|---|
| <ul style="list-style-type: none"> Biotite Quartz Diorite (incl. Quartz Diorite, Tonalite) ***** Hornblende Quartz Diorite (incl. Biotite Hornblende Quartz Diorite, Hornblende Biotite Quartz Diorite.) ===== Diorite (incl. Diorite-Quartz Diorite) ~~~~~ Mafic Diorite Mixed Biotite Hornblende Diorite and Biotite Schist Biotite Schist (incl. Biotite Quartz Schist, Chlorite Biotite Quartz Schist) | <ul style="list-style-type: none"> and andesite apl aplite fels felsic leuco leucocratic kspars potassic feldspar ser sericite sil silicification ca calcite (carbonate) chl chlorite ep epidote qtz quartz cp chalcopyrite py pyrite po pyrrhotite mo molybdenite |
|--|---|

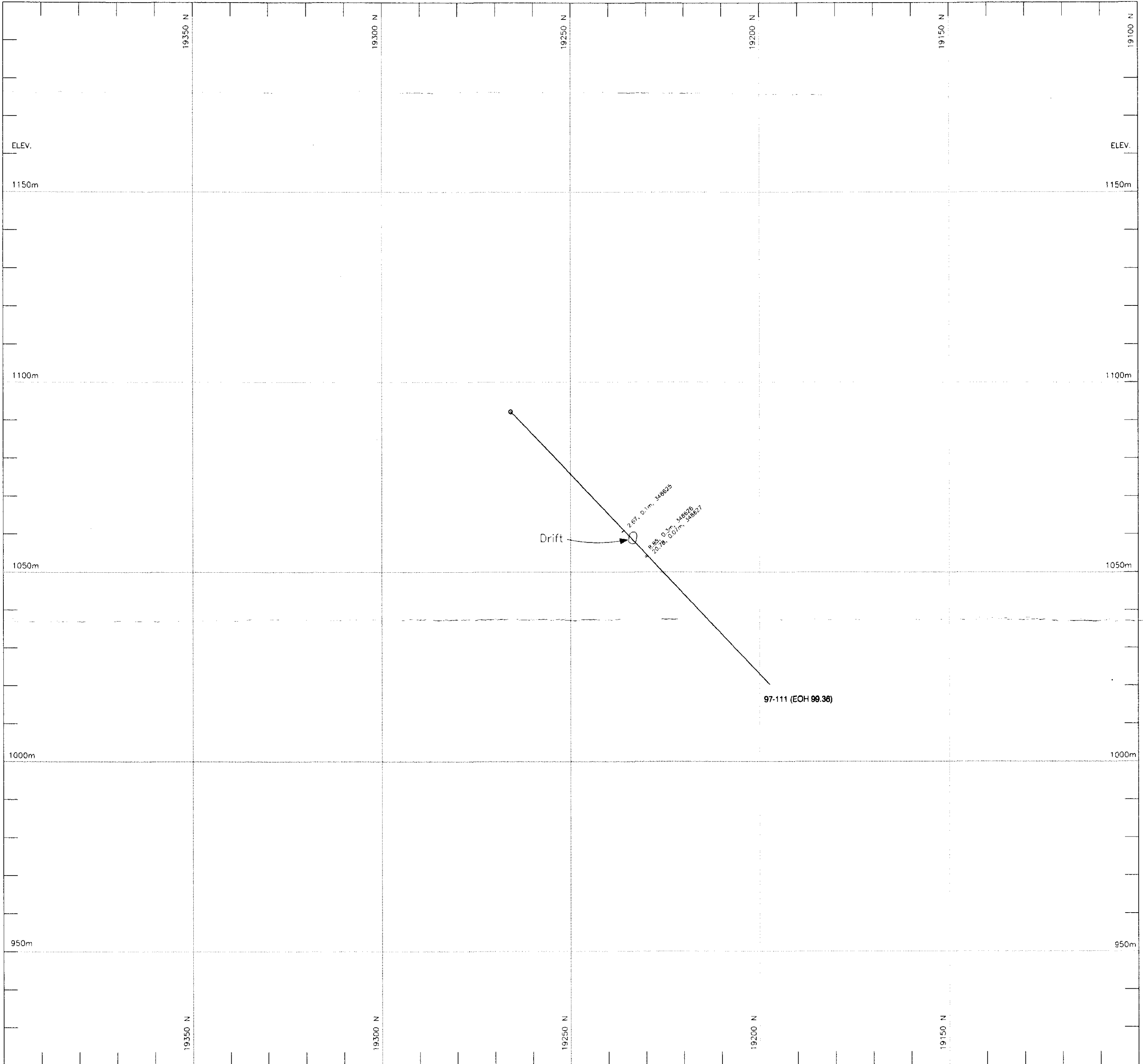
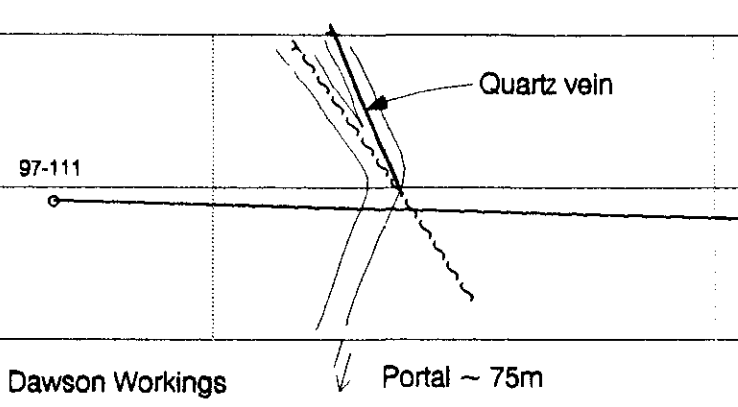


PORCHER ISLAND GOLD CORPORATION
PORCHER ISLAND PROJECT
 SKEENA MINING DIVISION, BRITISH COLUMBIA
DRILL SECTION 4560E
 (LOOKING EAST)
GEOLOGY

PAMICON DEVELOPMENTS LIMITED

SCALE: 1:750	DATE: July 2, 1997	NTS: 103J/2E	GEOLOGIST: T.C. SCOTT	FIGURE: 10a
-----------------	-----------------------	-----------------	--------------------------	----------------

PLAN
SECTION 4560E



GEOLOGICAL SURVEY BRANCH
ASSESSMENT REPORT

LEGEND

GOLD ASSAYS >1.5 g/t
Au g/t, width (m), Sample No.

25.073



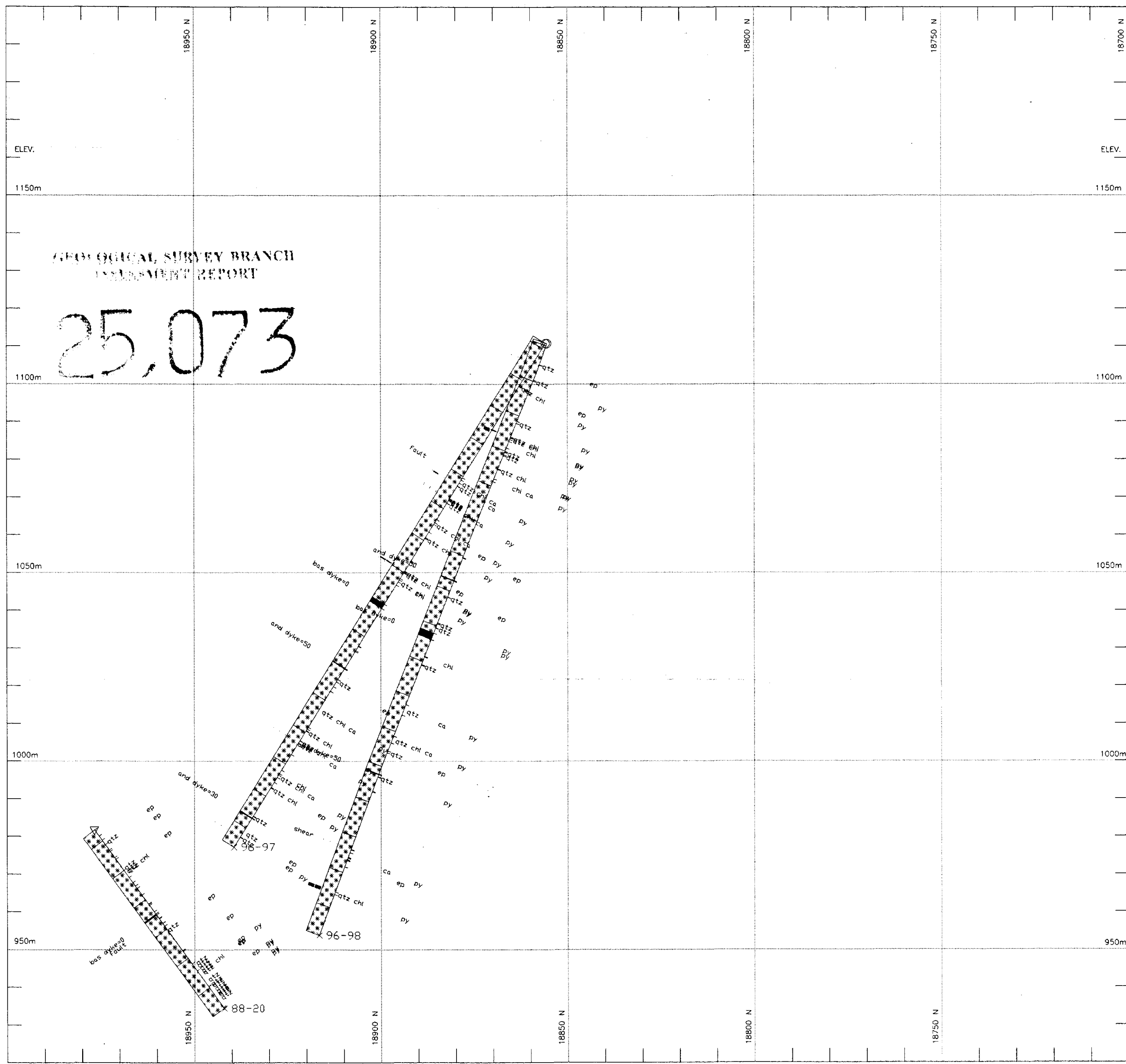
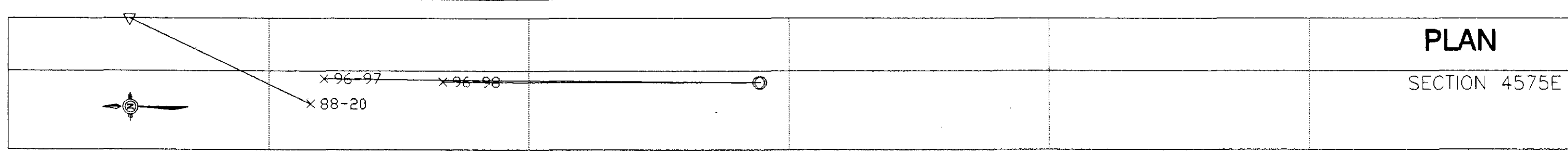
PORCHER ISLAND GOLD CORPORATION
PORCHER ISLAND PROJECT
SKEENA MINING DIVISION, BRITISH COLUMBIA
DRILL SECTION 4560E
(LOOKING EAST)
ASSAY RESULTS - GOLD

PAMICON DEVELOPMENTS LIMITED

SCALE: 1:750	DATE: JUNE 17, 1997	NTS: 103J/2E	GEOLOGIST: T.C. SCOTT	FIGURE: 10b
-----------------	------------------------	-----------------	--------------------------	----------------

PLAN


SECTION 4575E



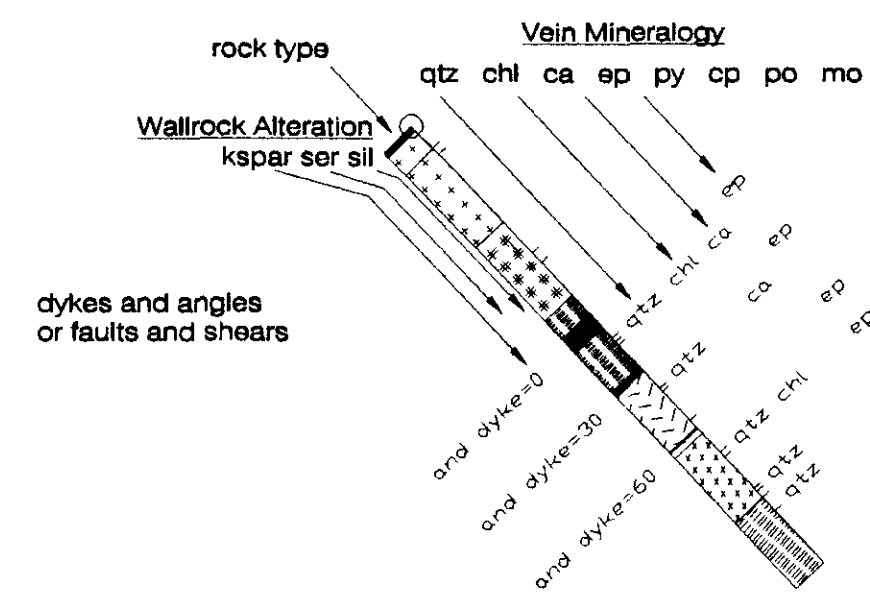
GEOLOGICAL SURVEY BRANCH
ASSESSMENT REPORT

25,073

LONG SECTION
(Looking North)

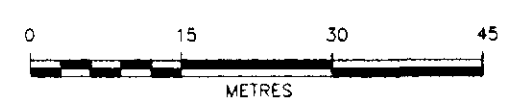


LEGEND



- Biotite Quartz Diorite (incl. Quartz Diorite, Tonalite)
- Hornblende Quartz Diorite (incl. Biotite Hornblende Quartz Diorite, Hornblende Biotite Quartz Diorite,)
- Diorite (incl. Diorite-Quartz Diorite)
- Mafic Diorite
- Mixed Biotite Hornblende Diorite and Biotite Schist
- Biotite Schist (incl. Biotite Quartz Schist, Chlorite Biotite Quartz Schist)

- and andesite
- apl aplite
- fels felsic
- leuco leucocratic
- kspars potassic feldspar
- ser sericite
- sil silicification
- ca calcite (carbonate)
- chl chlorite
- ep epidote
- qtz quartz
- cp chalcopyrite
- py pyrite
- po pyrrhotite
- mo molybdenite

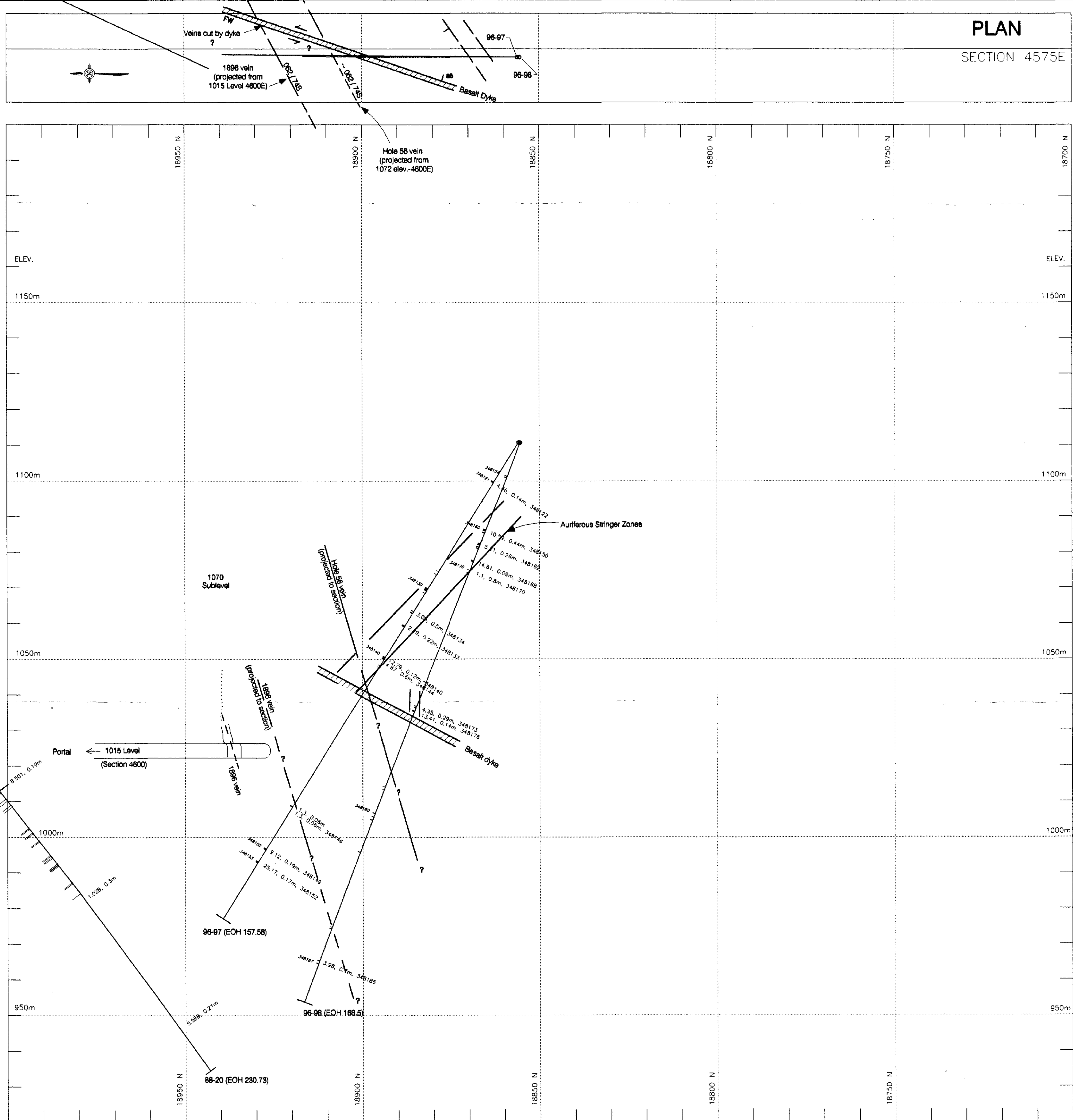


PORCHER ISLAND GOLD CORPORATION
PORCHER ISLAND PROJECT
 SKEENA MINING DIVISION, BRITISH COLUMBIA
DRILL SECTION 4575E
 (LOOKING EAST)
GEOLOGY
 PAMICON DEVELOPMENTS LIMITED

SCALE: 1:750	DATE: July 2, 1997	NTS: 103J/2E	GEOLOGIST: T.C. SCOTT	FIGURE: 11a
-----------------	-----------------------	-----------------	--------------------------	----------------

PLAN

SECTION 4575E



GEOLOGICAL SURVEY BRANCH
ASSESSMENT REPORT

LEGEND

GOLD ASSAYS >1.5 g/t
Au g/t, width (m), Sample No.

25,073



PORCHER ISLAND GOLD CORPORATION

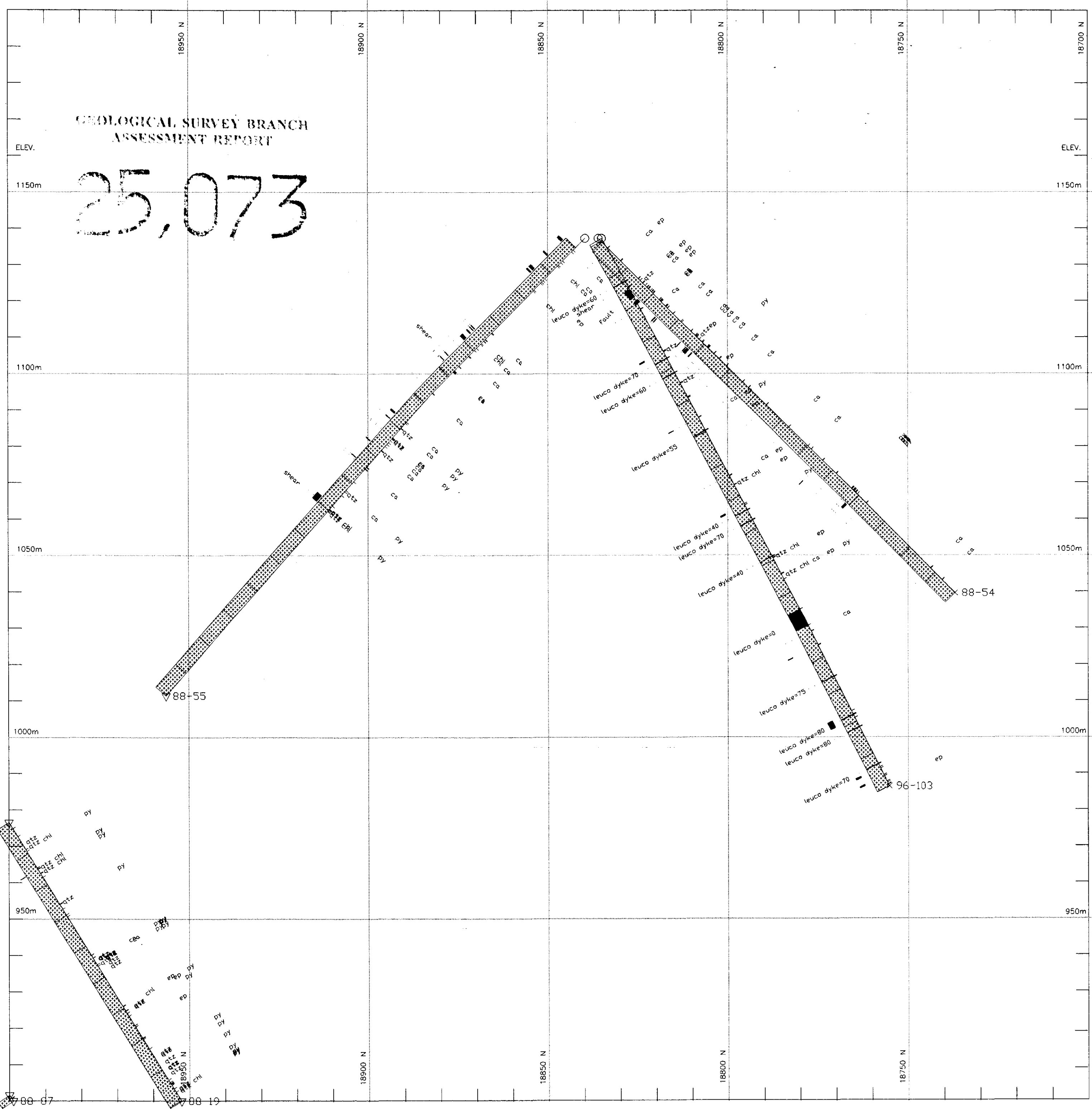
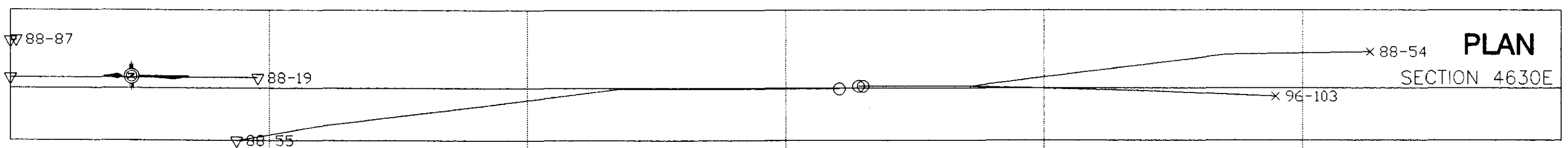
PORCHER ISLAND PROJECT
SKEENA MINING DIVISION, BRITISH COLUMBIA

DRILL SECTION 4575E
(LOOKING EAST)

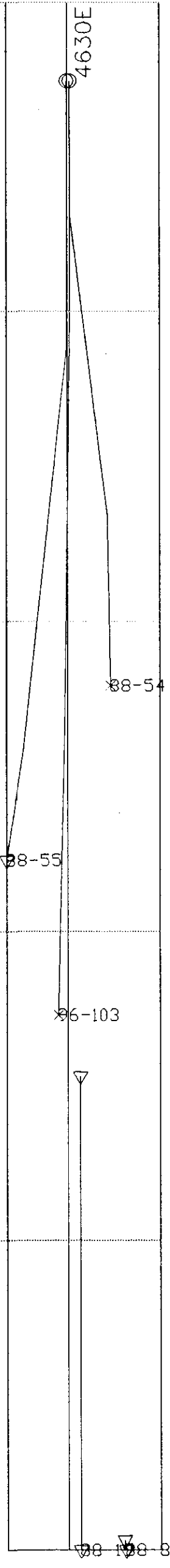
ASSAY RESULTS - GOLD

PAMICON DEVELOPMENTS LIMITED

SCALE: 1:750	DATE: JUNE 17, 1997	NTS: 103J/2E	GEOLOGIST: T.C. SCOTT	FIGURE: 11b
-----------------	------------------------	-----------------	--------------------------	----------------




LONG SECTION
(Looking North)



GEOLOGICAL SURVEY BRANCH
ASSESSMENT REPORT
25,073

LEGEND

<p>rock type</p> <p>Wallrock Alteration kspar ser sil</p> <p>dykes and angles or faults and shears</p>	<p>Vein Mineralogy qtz chl ca ep py cp po mo</p>	<p>[Pattern] Biotite Quartz Diorite (incl. Quartz Diorite, Tonalite)</p> <p>[Pattern] Hornblende Quartz Diorite (incl. Biotite Hornblende Quartz Diorite, Hornblende Biotite Quartz Diorite,)</p> <p>[Pattern] Diorite (incl. Diorite-Quartz Diorite)</p> <p>[Pattern] Mafic Diorite</p> <p>[Pattern] Mixed Biotite Hornblende Diorite and Biotite Schist</p> <p>[Pattern] Biotite Schist (incl. Biotite Quartz Schist, Chlorite Biotite Quartz Schist)</p>	<p>and andesite</p> <p>apl aplite</p> <p>fels felsic</p> <p>leuco leucocratic</p> <p>kspar potassic feldspar</p> <p>ser sericite</p> <p>sil silicification</p> <p>ca calcite (carbonate)</p> <p>chl chlorite</p> <p>ep epidote</p> <p>qtz quartz</p> <p>cp chalcopyrite</p> <p>py pyrite</p> <p>po pyrrhotite</p> <p>mo molybdenite</p>
--	---	---	---



PORCHER ISLAND GOLD CORPORATION
PORCHER ISLAND PROJECT
 SKEENA MINING DIVISION, BRITISH COLUMBIA
DRILL SECTION 4630E
 (LOOKING EAST)
GEOLOGY

PAMICON DEVELOPMENTS LIMITED

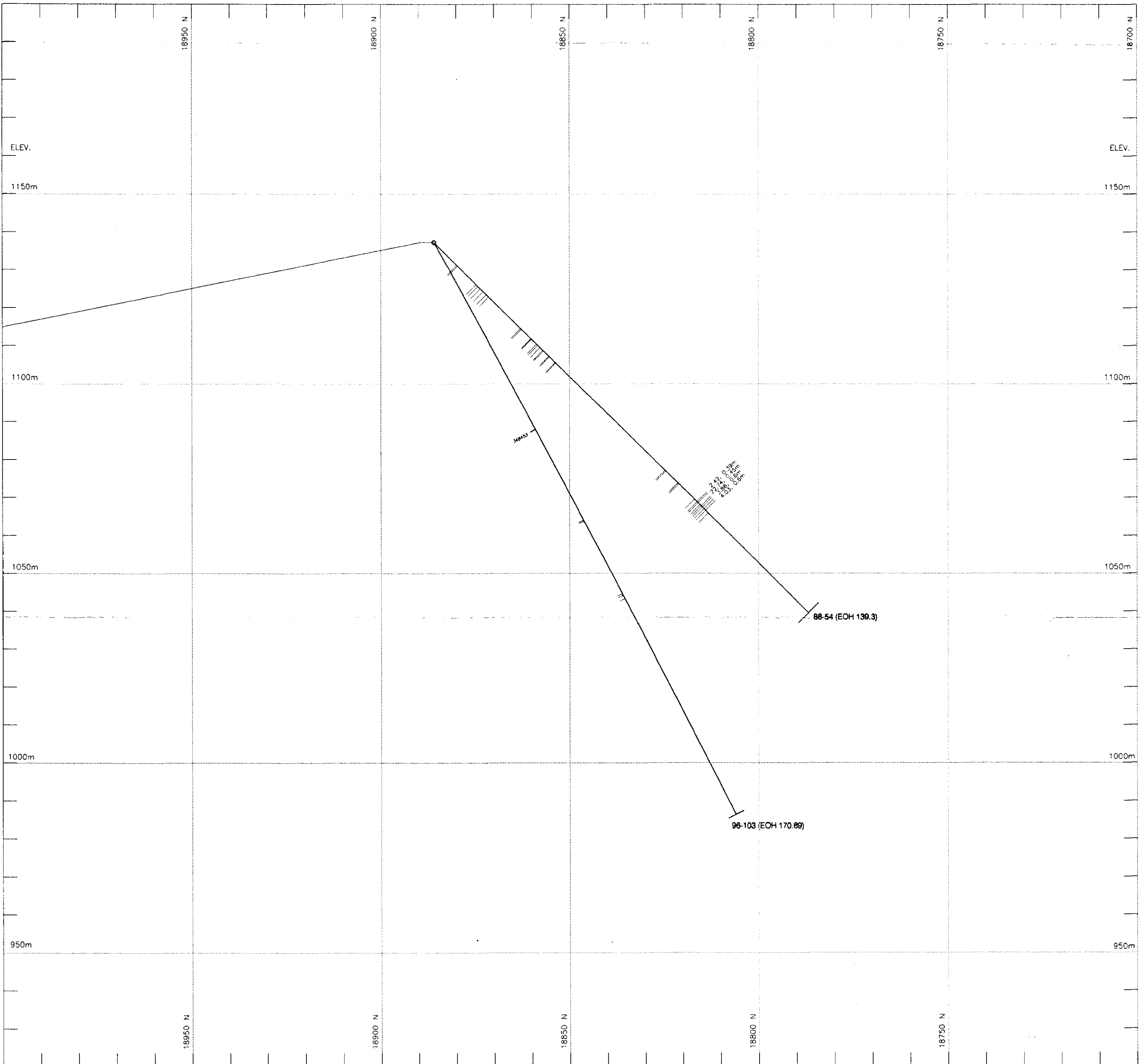
SCALE: 1:750	DATE: JUNE 17, 1997	NTS: 103J/2E	GEOLOGIST: T.C. SCOTT	FIGURE: 12g
-----------------	------------------------	-----------------	--------------------------	----------------

PLAN
SECTION 4630E



96-103

88-54



GEOLOGICAL SURVEY BRANCH
ASSESSMENT REPORT

LEGEND

GOLD ASSAYS >1.5 g/t
Au g/t, width (m), Sample No.

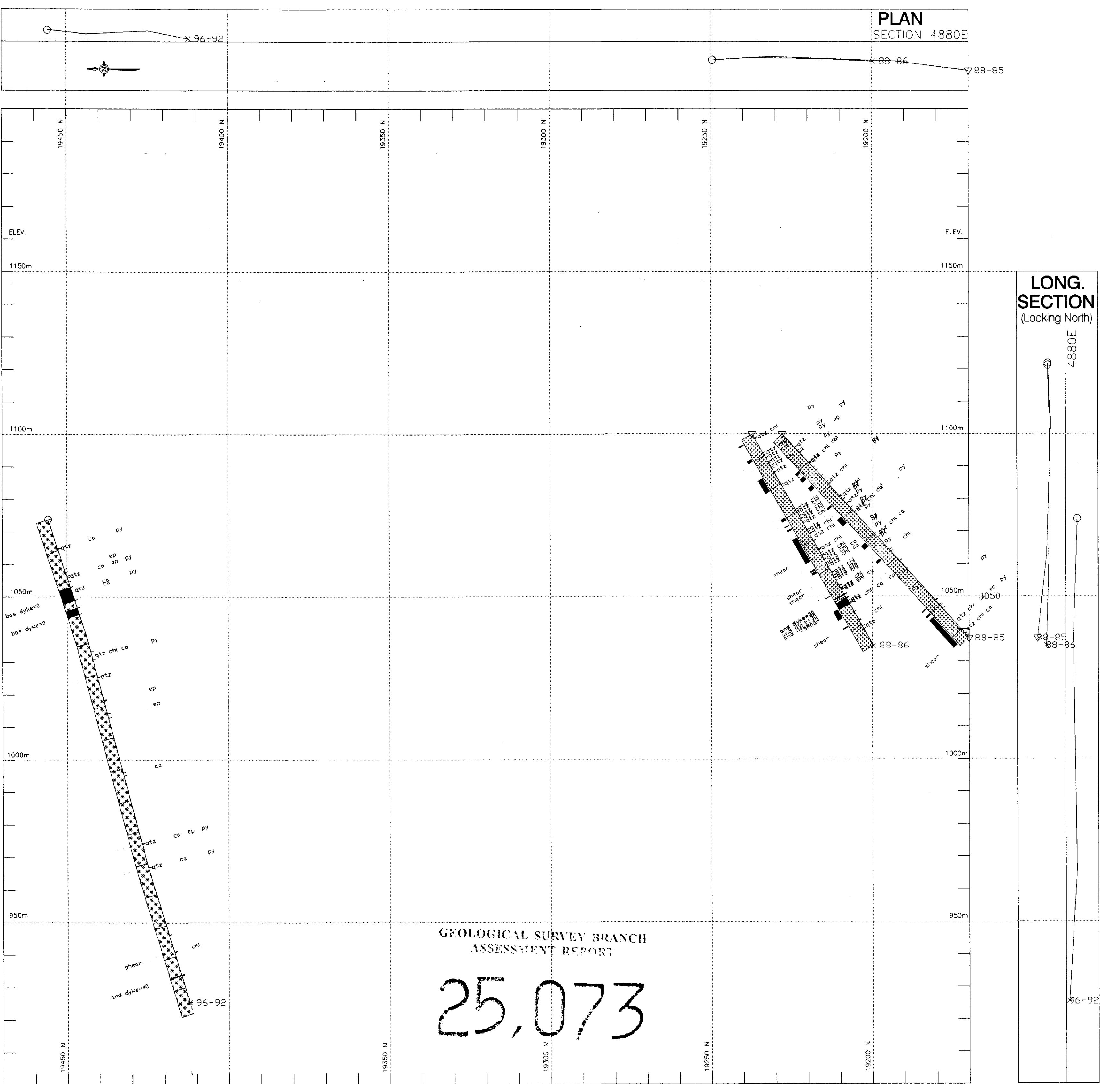
25,073



PORCHER ISLAND GOLD CORPORATION
PORCHER ISLAND PROJECT
 SKEENA MINING DIVISION, BRITISH COLUMBIA
DRILL SECTION 4630E
 (LOOKING EAST)
ASSAY RESULTS - GOLD
 PAMICON DEVELOPMENTS LIMITED

SCALE: 1:750	DATE: JUNE 17, 1997	NTS: 103J/2E	GEOLOGIST: T.C. SCOTT	FIGURE: 12b
-----------------	------------------------	-----------------	--------------------------	----------------

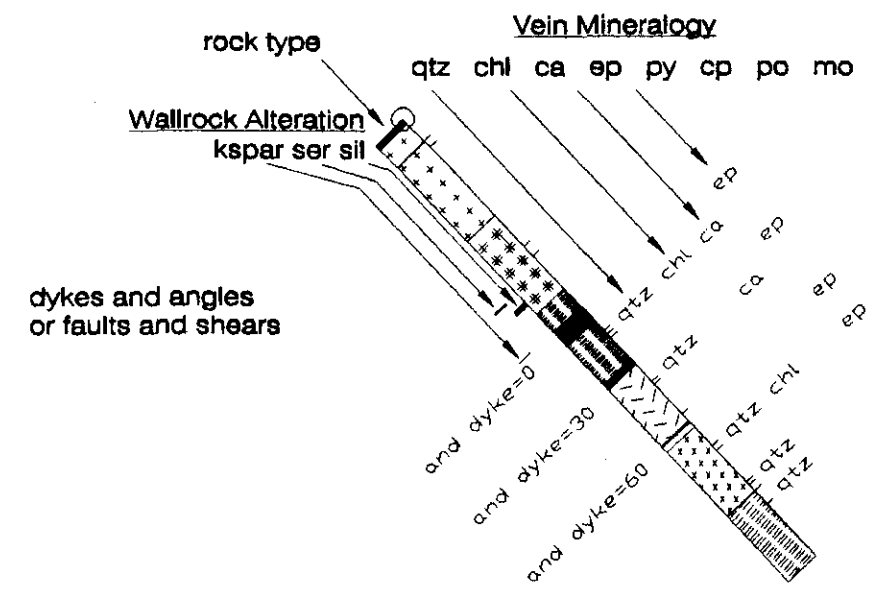
PLAN
SECTION 4880E



GEOLOGICAL SURVEY BRANCH
ASSESSMENT REPORT

25,073

LEGEND



- Biotite Quartz Diorite (incl. Quartz Diorite, Tonalite)
- Hornblende Quartz Diorite (incl. Biotite Hornblende Quartz Diorite, Hornblende Biotite Quartz Diorite.)
- Diorite (incl. Diorite-Quartz Diorite)
- Mafic Diorite
- Mixed Biotite Hornblende Diorite and Biotite Schist
- Biotite Schist (incl. Biotite Quartz Schist, Chlorite Biotite Quartz Schist)

- and
- apl
- fels
- leuco
- ksp
- ser
- sil
- ca
- chl
- ep
- qtz
- cp
- py
- po
- mo
- andesite
- aplite
- felsic
- leucocratic
- potassic feldspar
- sericite
- silicification
- calcite (carbonate)
- chlorite
- epidote
- quartz
- chalcopyrite
- pyrite
- pyrrhotite
- molybdenite



PORCHER ISLAND GOLD CORPORATION
PORCHER ISLAND PROJECT
 SKEENA MINING DIVISION, BRITISH COLUMBIA
DRILL SECTION 4880E
 (LOOKING EAST)
GEOLOGY
 PAMICON DEVELOPMENTS LIMITED

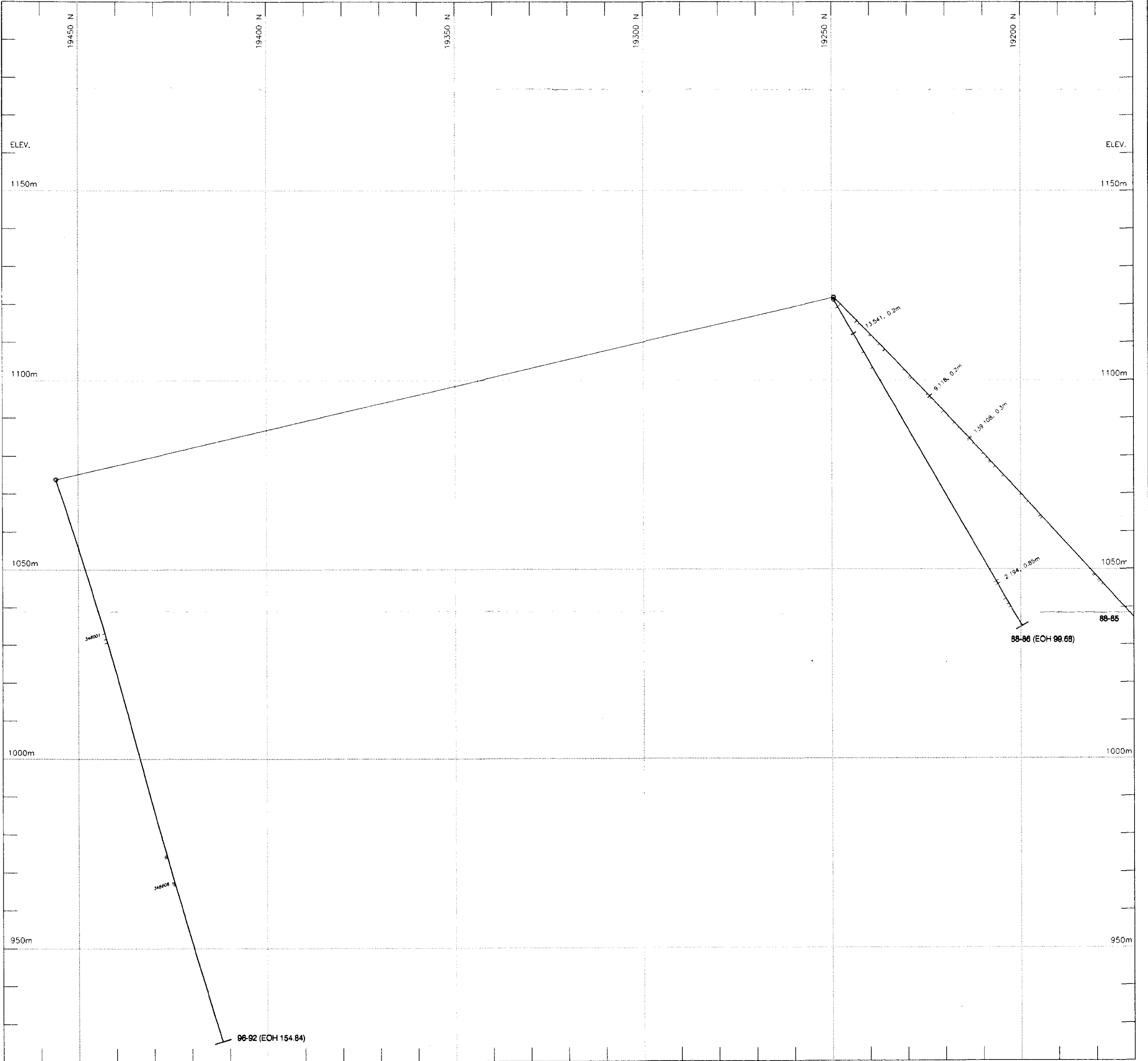
SCALE: 1:750	DATE: July 2, 1997	NTS: 103J/2E	GEOLOGIST: T.C. SCOTT	FIGURE: 13a
-----------------	-----------------------	-----------------	--------------------------	----------------

PLAN

SECTION 4880E

86-92

88-85
88-86




GEOLOGICAL SURVEY BRANCH
ASSESSMENT REPORT

LEGEND

GOLD ASSAYS >1.5 g/t
Au g/t, width (m), Sample No.

25,073



PORCHER ISLAND GOLD CORPORATION

PORCHER ISLAND PROJECT

SKEENA MINING DIVISION, BRITISH COLUMBIA

DRILL SECTION 4880E

(LOOKING EAST)

ASSAY RESULTS - GOLD

PAMICON DEVELOPMENTS LIMITED

SCALE: 1:750	DATE: JUNE 17, 1997	NTS: 103J/2E	GEOLOGIST: T.C. SCOTT	FIGURE: 13b
-----------------	------------------------	-----------------	--------------------------	----------------

PLAN

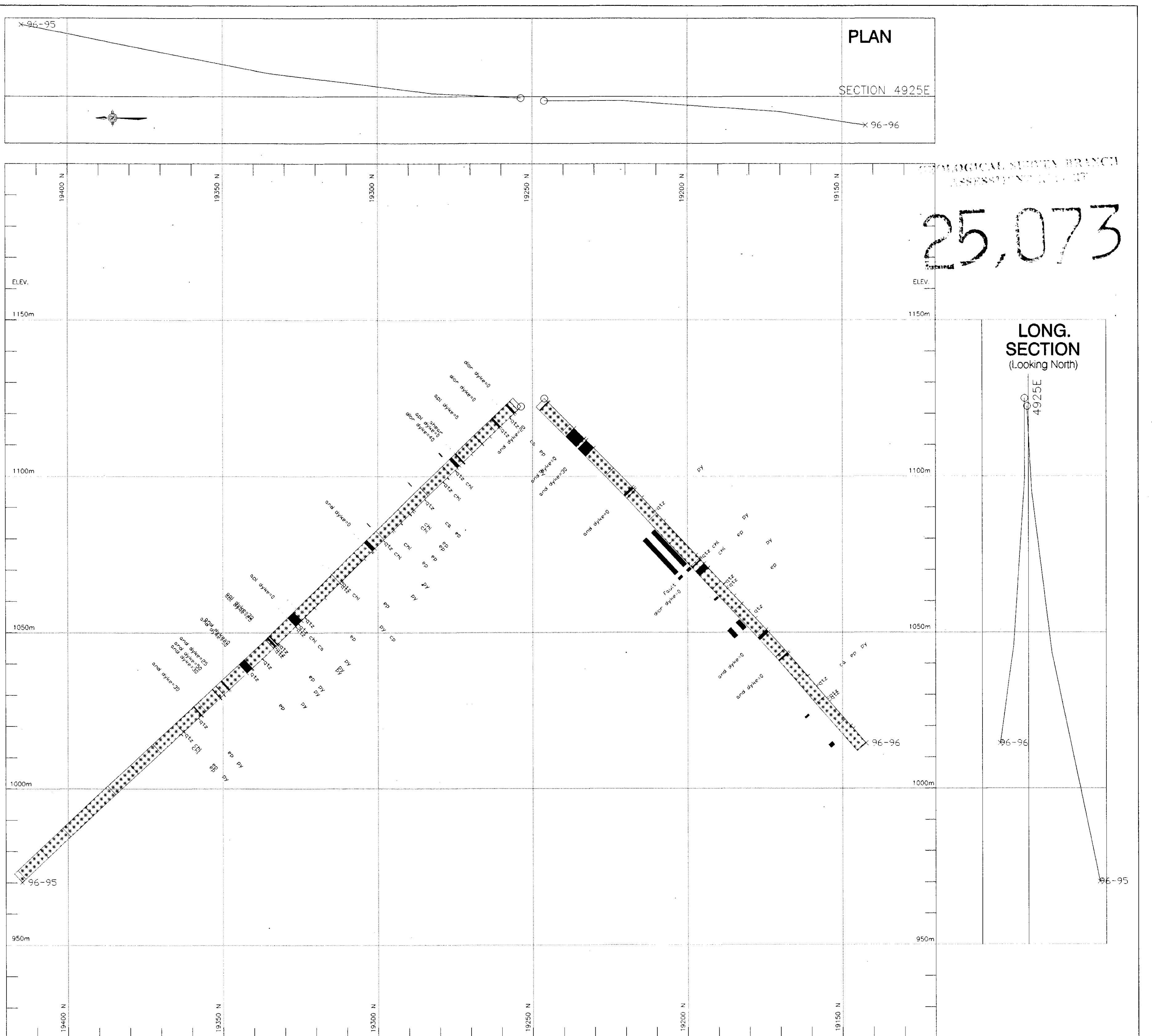
SECTION 4925E

GEOLOGICAL SURVEY BRANCH
ASSESSMENT NO. 10107

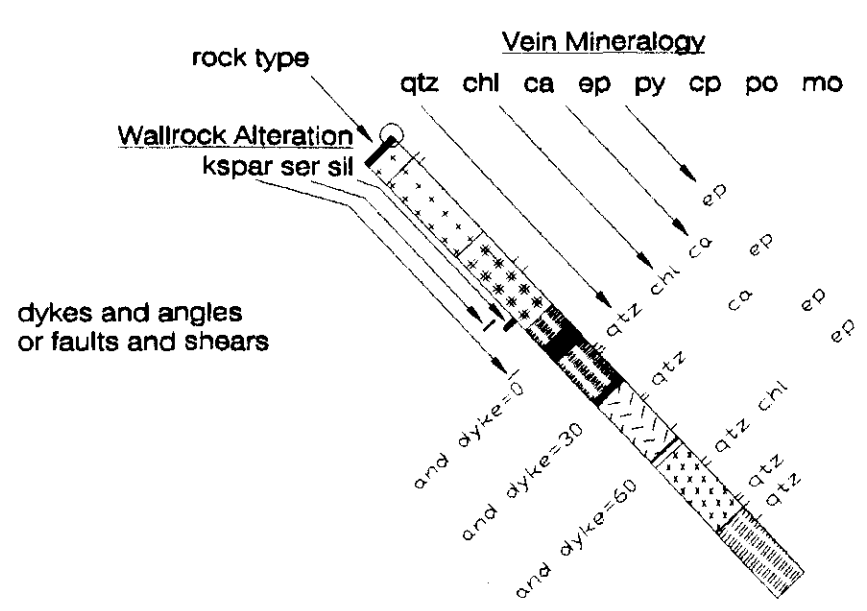
25,073

LONG.
SECTION
(Looking North)

4925E



LEGEND



- Biotite Quartz Diorite (incl. Quartz Diorite, Tonalite)
- Hornblende Quartz Diorite (incl. Biotite Hornblende Quartz Diorite, Hornblende Biotite Quartz Diorite,)
- Diorite (incl. Diorite-Quartz Diorite)
- Mafic Diorite
- Mixed Biotite Hornblende Diorite and Biotite Schist
- Biotite Schist (incl. Biotite Quartz Schist, Chlorite Biotite Quartz Schist)

- and apl andesite
- apl aplite
- fels felsic
- leuco leucocratic
- kspar potassic feldspar
- ser sericite
- sil silicification
- ca calcite (carbonate)
- chl chlorite
- ep epidote
- qtz quartz
- cp chalcopyrite
- py pyrite
- po pyrrhotite
- mo molybdenite



PORCHER ISLAND GOLD CORPORATION
PORCHER ISLAND PROJECT
 SKEENA MINING DIVISION, BRITISH COLUMBIA
DRILL SECTION 4925E
 (LOOKING EAST)
GEOLOGY

PAMICON DEVELOPMENTS LIMITED

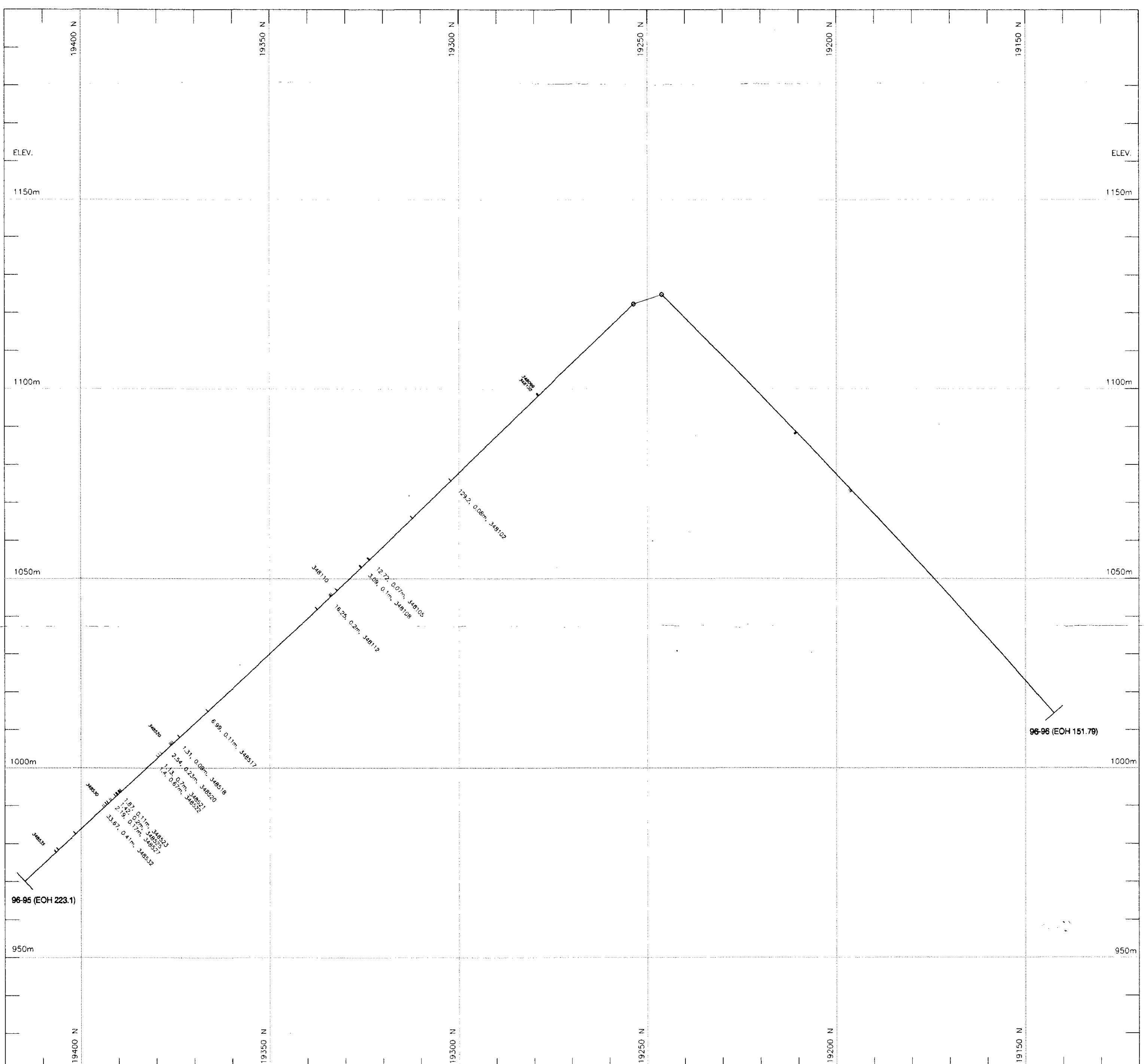
SCALE: 1:750	DATE: JUNE 17, 1997	NTS: 103J/2E	GEOLOGIST: T.C. SCOTT	FIGURE: 14a
-----------------	------------------------	-----------------	--------------------------	----------------

PLAN

SECTION 4925E



96-95 96-96



GEOLOGICAL SURVEY BRANCH
ASSESSMENT REPORT

LEGEND

GOLD ASSAYS >1.5 g/t
Au g/t, width (m), Sample No.

25,073



PORCHER ISLAND GOLD CORPORATION

PORCHER ISLAND PROJECT
SKEENA MINING DIVISION, BRITISH COLUMBIA

DRILL SECTION 4925E
(LOOKING EAST)

ASSAY RESULTS - GOLD

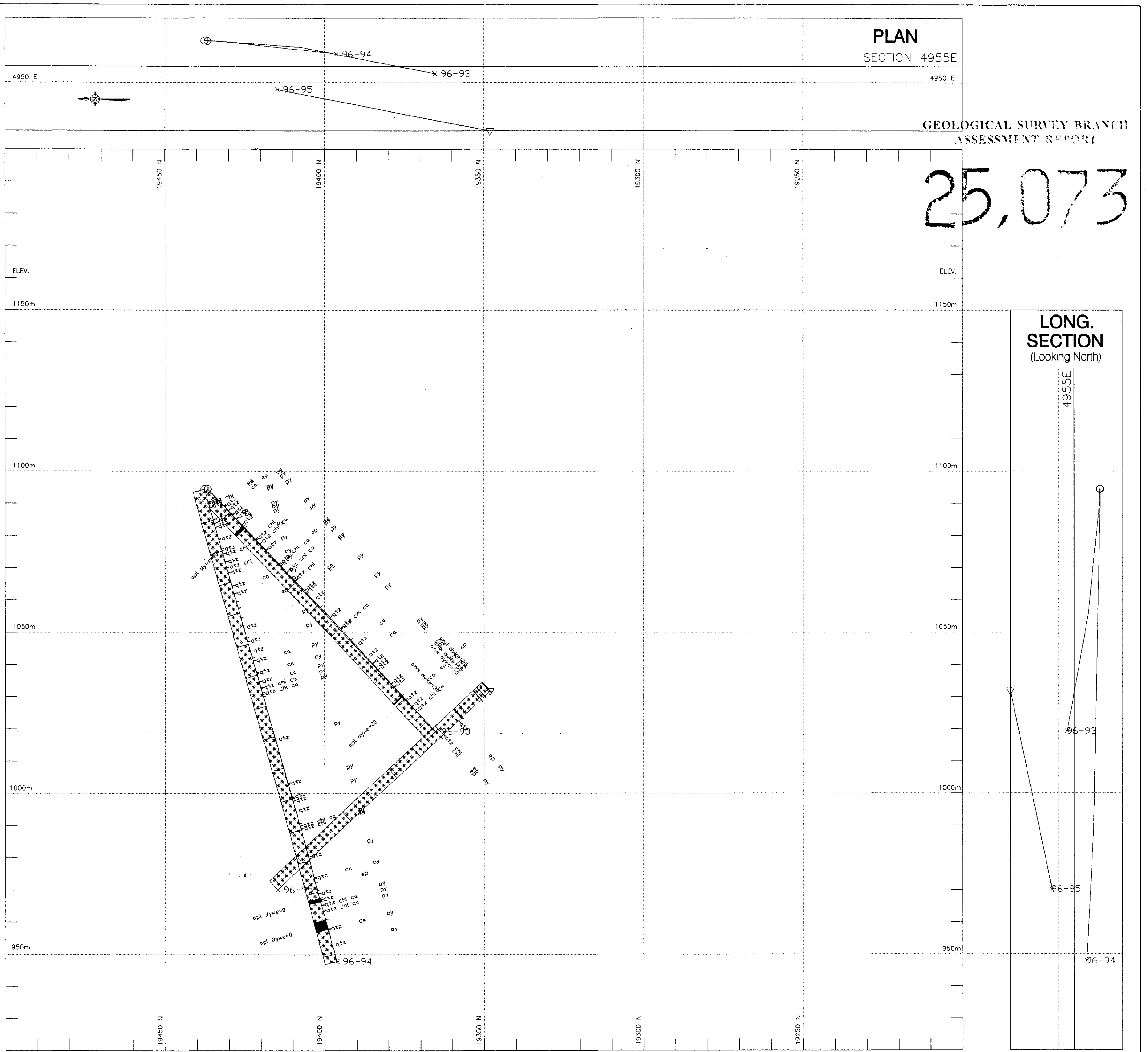
PAMICON DEVELOPMENTS LIMITED

SCALE: 1:750	DATE: JUNE 17, 1997	NTS: 103J/2E	GEOLOGIST: T.C. SCOTT	FIGURE: 14b
-----------------	------------------------	-----------------	--------------------------	----------------

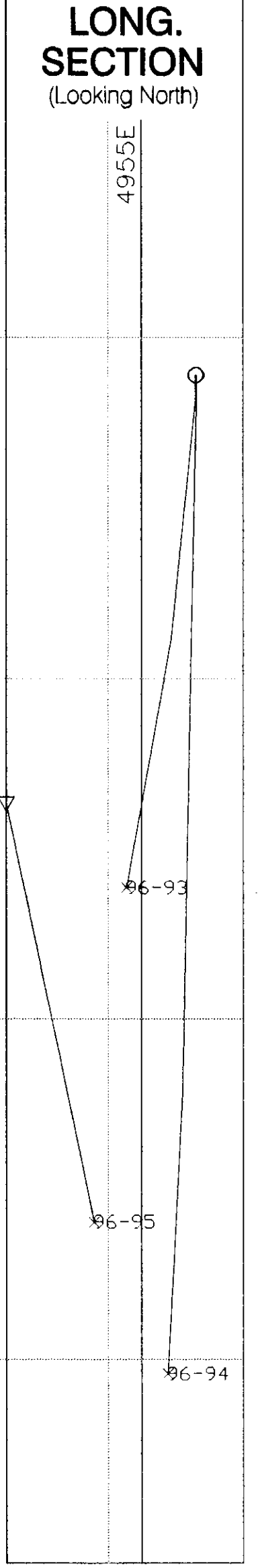
PLAN
SECTION 4955E

GEOLOGICAL SURVEY BRANCH
ASSESSMENT REPORT

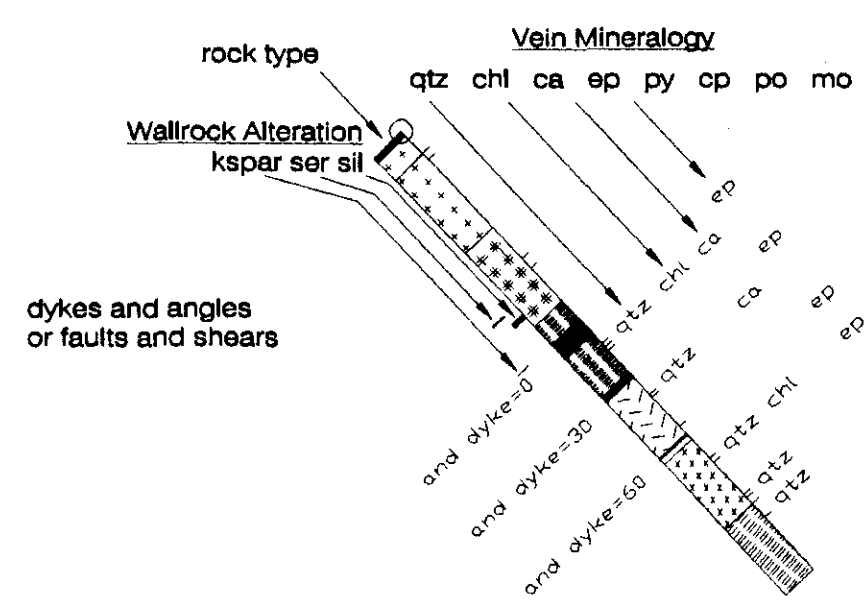
25,073



LONG. SECTION
(Looking North)



LEGEND



- Biotite Quartz Diorite (incl. Quartz Diorite, Tonalite)
- Hornblende Quartz Diorite (incl. Biotite Hornblende Quartz Diorite, Hornblende Biotite Quartz Diorite,)
- Diorite (incl. Diorite-Quartz Diorite)
- Mafic Diorite
- Mixed Biotite Hornblende Diorite and Biotite Schist
- Biotite Schist (incl. Biotite Quartz Schist, Chlorite Biotite Quartz Schist)

- and andesite
- apl aplite
- fels felsic
- leuco leucocratic
- ksp kspars
- ser sericite
- sil silicification
- ca calcite (carbonate)
- chl chlorite
- ep epidote
- qtz quartz
- cp chalcopyrite
- py pyrite
- po pyrrhotite
- mo molybdenite

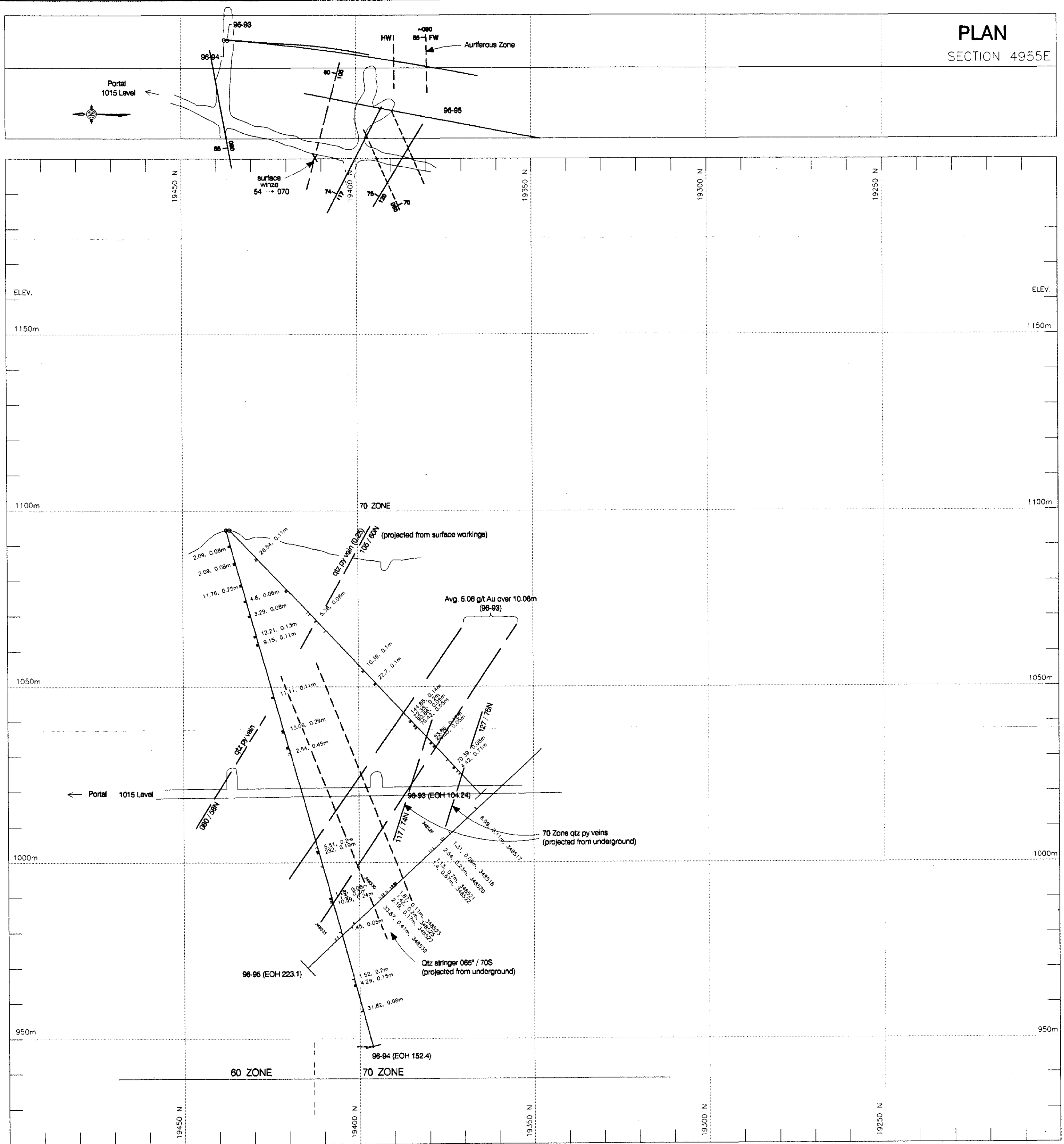


PORCHER ISLAND GOLD CORPORATION
PORCHER ISLAND PROJECT
 SKEENA MINING DIVISION, BRITISH COLUMBIA
DRILL SECTION 4955E
 (LOOKING EAST)
GEOLOGY

PAMICON DEVELOPMENTS LIMITED

SCALE: 1:750	DATE: JUNE 17, 1997	NTS: 103J/2E	GEOLOGIST: T.C. SCOTT	FIGURE: 15a
-----------------	------------------------	-----------------	--------------------------	----------------

PLAN
SECTION 4955E

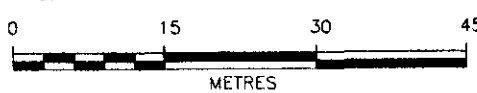


LEGEND

GOLD ASSAYS >1.5 g/t
Au g/t, width (m), Sample No.

GEOLOGICAL SURVEY BRANCH
ASSESSMENT REPORT

25,073



PORCHER ISLAND GOLD CORPORATION

PORCHER ISLAND PROJECT
SKEENA MINING DIVISION, BRITISH COLUMBIA

DRILL SECTION 4955E
(LOOKING EAST)

ASSAY RESULTS - GOLD

PAMICON DEVELOPMENTS LIMITED

SCALE: 1:750	DATE: JUNE 17, 1997	NTS: 103J/2E	GEOLOGIST: T.C. SCOTT	FIGURE: 15b
-----------------	------------------------	-----------------	--------------------------	----------------



PLAN

SECTION 4995E

x 97-106

x 97-105

GEOLOGICAL SURVEY BRANCH
ASSESSMENT REPORT

25,073

ELEV.

1150m

1150m

1100m

1100m

1050m

1050m

1000m

1000m

950m

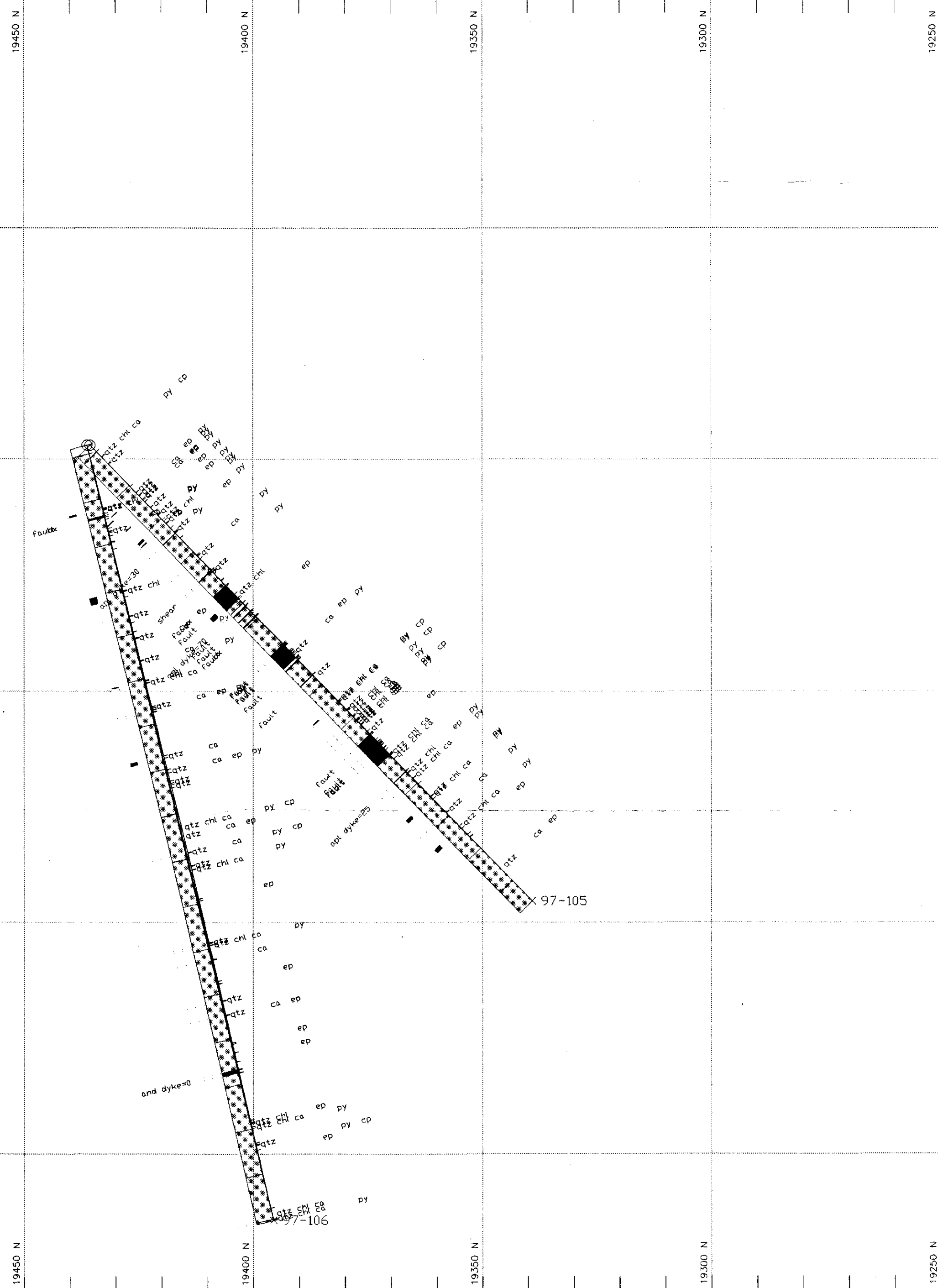
950m

LONG.
SECTION
(Looking North)

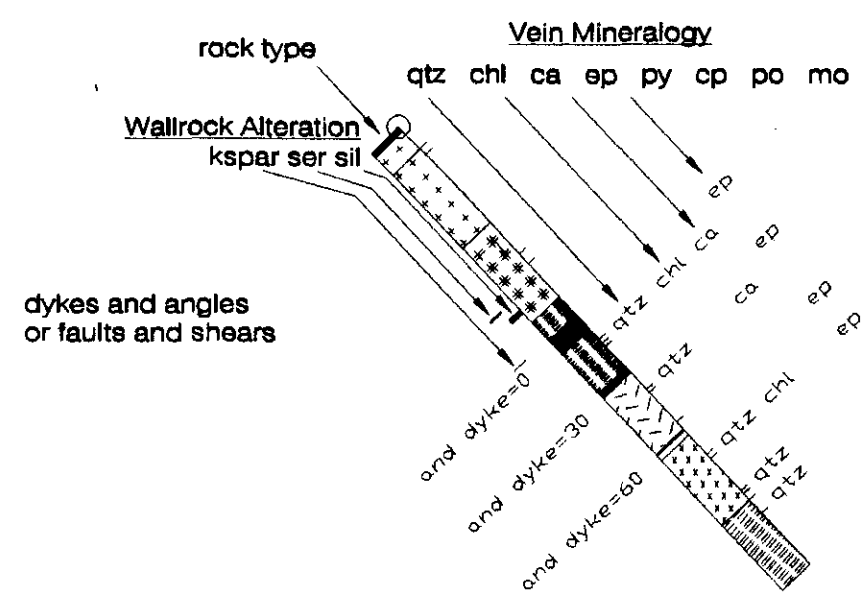
4995E

x 97-105

x 97-106




LEGEND



- ++++ Biotite Quartz Diorite (incl. Quartz Diorite, Tonalite)
- ***** Hornblende Quartz Diorite (incl. Biotite Hornblende Quartz Diorite, Hornblende Biotite Quartz Diorite,)
- Diorite (incl. Diorite-Quartz Diorite)
- ▨▨▨▨ Mafic Diorite
- ▧▧▧▧ Mixed Biotite Hornblende Diorite and Biotite Schist
- ▩▩▩▩ Biotite Schist (incl. Biotite Quartz Schist, Chlorite Biotite Quartz Schist)

- and andesite
- apl aplite
- fels felsic
- leuco leucocratic
- kspar potassic feldspar
- ser sericite
- sil silicification
- ca calcite (carbonate)
- chl chlorite
- ep epidote
- qtz quartz
- cp chalcopyrite
- py pyrite
- po pyrrhotite
- mo molybdenite



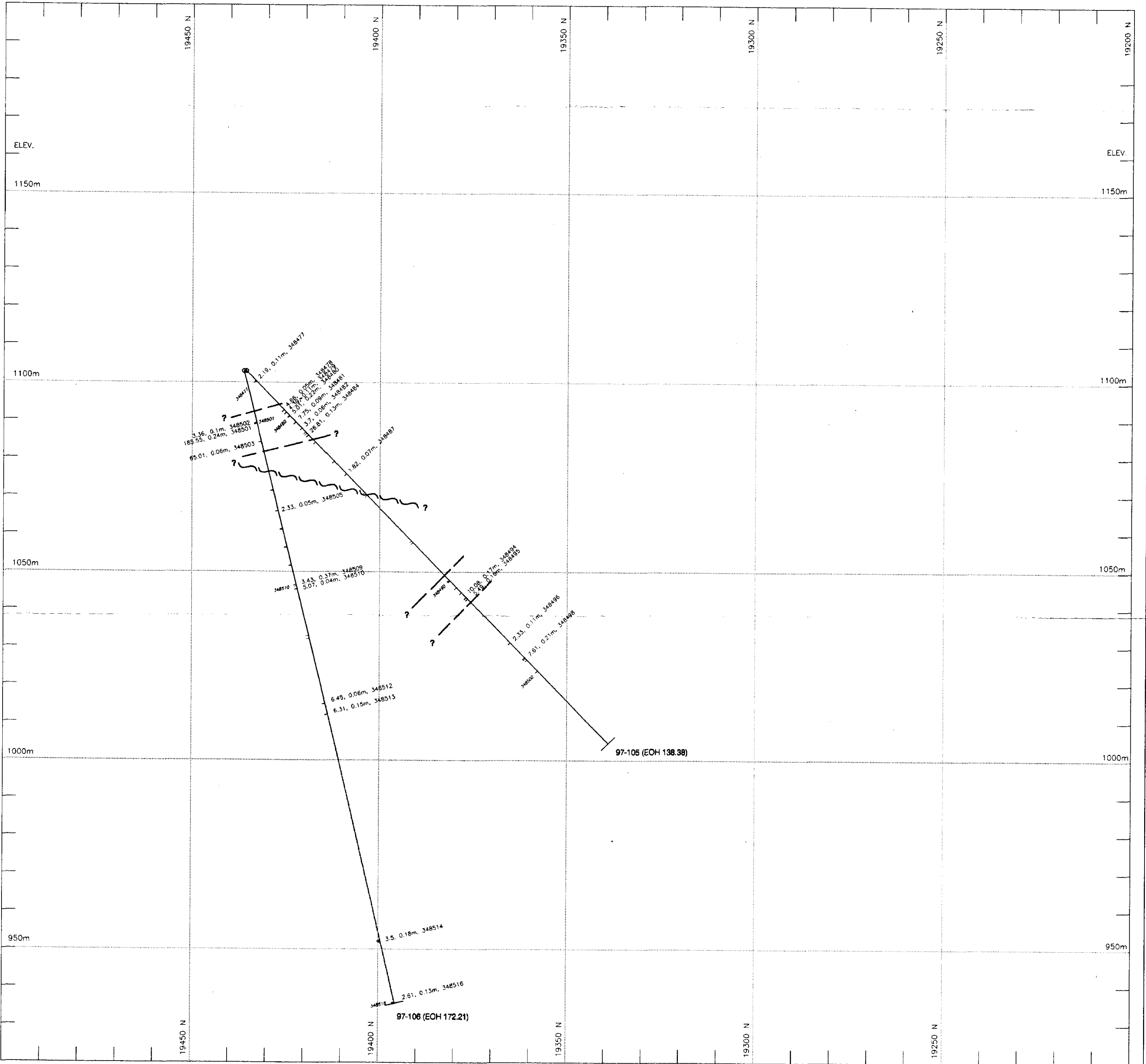

PORCHER ISLAND GOLD CORPORATION
PORCHER ISLAND PROJECT
 SKEENA MINING DIVISION, BRITISH COLUMBIA
DRILL SECTION 4995E
 (LOOKING EAST)
GEOLOGY

PAMICON DEVELOPMENTS LIMITED

SCALE: 1:750	DATE: JUNE 17, 1997	INTS: 103J/2E	GEOLOGIST: T.C. SCOTT	FIGURE: 16a
-----------------	------------------------	------------------	--------------------------	----------------

PLAN

SECTION 4995E



LEGEND

GOLD ASSAYS >1.5 g/t
Au g/t, width (m), Sample No.

GEOLOGICAL SURVEY BRANCH
ASSESSMENT REPORT

25,073



PORCHER ISLAND GOLD CORPORATION

PORCHER ISLAND PROJECT
SKEENA MINING DIVISION, BRITISH COLUMBIA

DRILL SECTION 4995E
(LOOKING EAST)

ASSAY RESULTS - GOLD


PAMICON DEVELOPMENTS LIMITED

SCALE:	DATE:	NTS:	GEOLOGIST:	FIGURE:
1:750	JUNE 17, 1997	103J/2E	T.C. SCOTT	16b

PLAN

SECTION 5120E

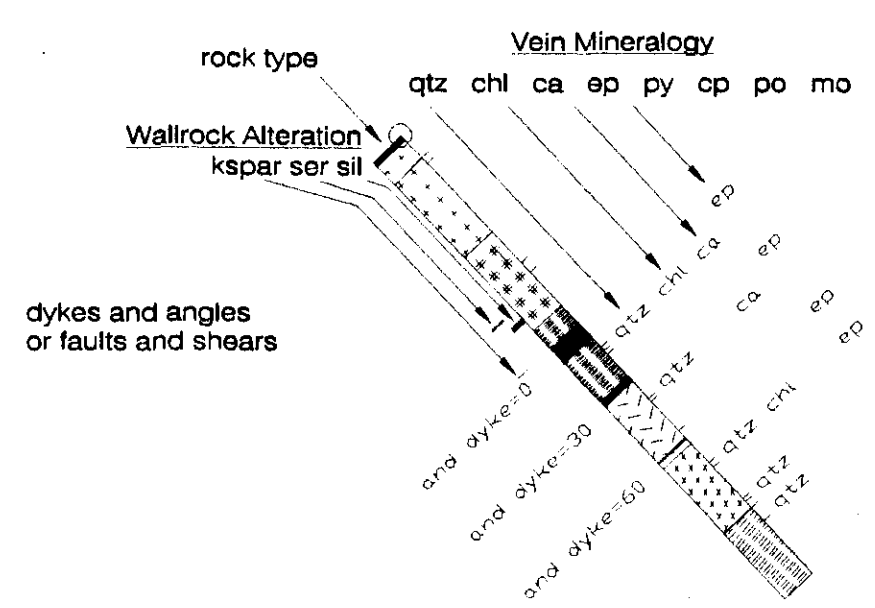
LONG SECTION
(Looking North)



GEOLOGICAL SURVEY BRANCH
ASSESSMENT REPORT

25,073

LEGEND



- Biotite Quartz Diorite (incl. Quartz Diorite, Tonalite)
- Hornblende Quartz Diorite (incl. Biotite Hornblende Quartz Diorite, Hornblende Biotite Quartz Diorite,)
- Diorite (incl. Diorite-Quartz Diorite)
- Mafic Diorite
- Mixed Biotite Hornblende Diorite and Biotite Schist
- Biotite Schist (incl. Biotite Quartz Schist, Chlorite Biotite Quartz Schist)
- and andesite
- apl aplite
- fels felsic
- leuco leucocratic
- ksp, ser, sil potassic feldspar, sericite, silicification
- ca calcite (carbonate)
- chl chlorite
- ep epidote
- qtz quartz
- cp chalcopyrite
- py pyrite
- po pyrrhotite
- mo molybdenite



PORCHER ISLAND GOLD CORPORATION
PORCHER ISLAND PROJECT
 SKEENA MINING DIVISION, BRITISH COLUMBIA
DRILL SECTION 5120E
 (LOOKING EAST)
GEOLOGY

PAMICON DEVELOPMENTS LIMITED

SCALE: 1:750	DATE: July 2, 1997	INTS: 103J/2E	GEOLOGIST: T.C. SCOTT	FIGURE: 17a
--------------	--------------------	---------------	-----------------------	-------------

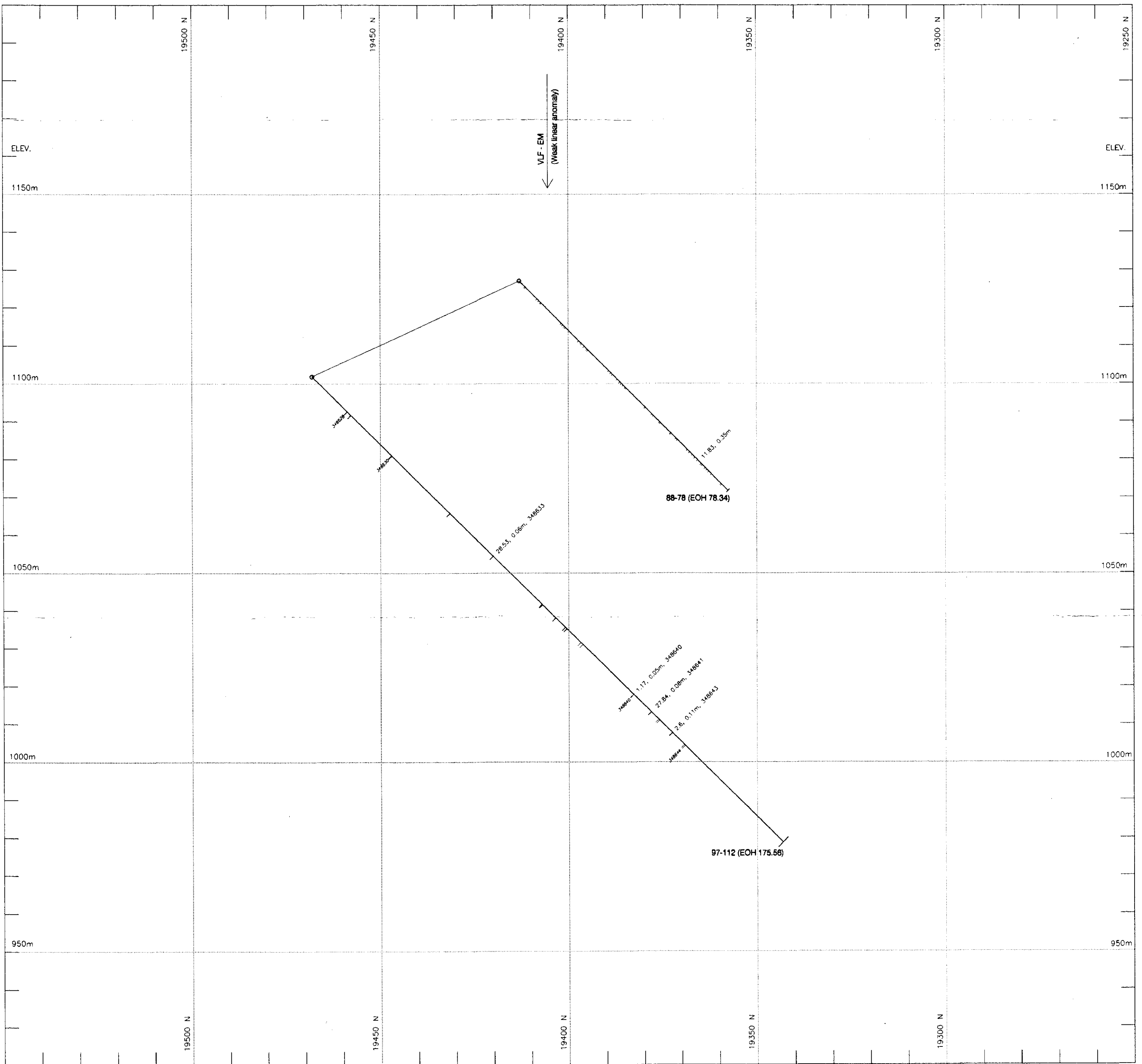
PLAN

SECTION 5120E



97-112

88-78




GEOLOGICAL SURVEY BRANCH
ASSESSMENT REPORT

LEGEND

GOLD ASSAYS >1.5 g/t
Au g/t, width (m), Sample No.

25,073



PORCHER ISLAND GOLD CORPORATION

PORCHER ISLAND PROJECT
SKEENA MINING DIVISION, BRITISH COLUMBIA

DRILL SECTION 5120E
(LOOKING EAST)

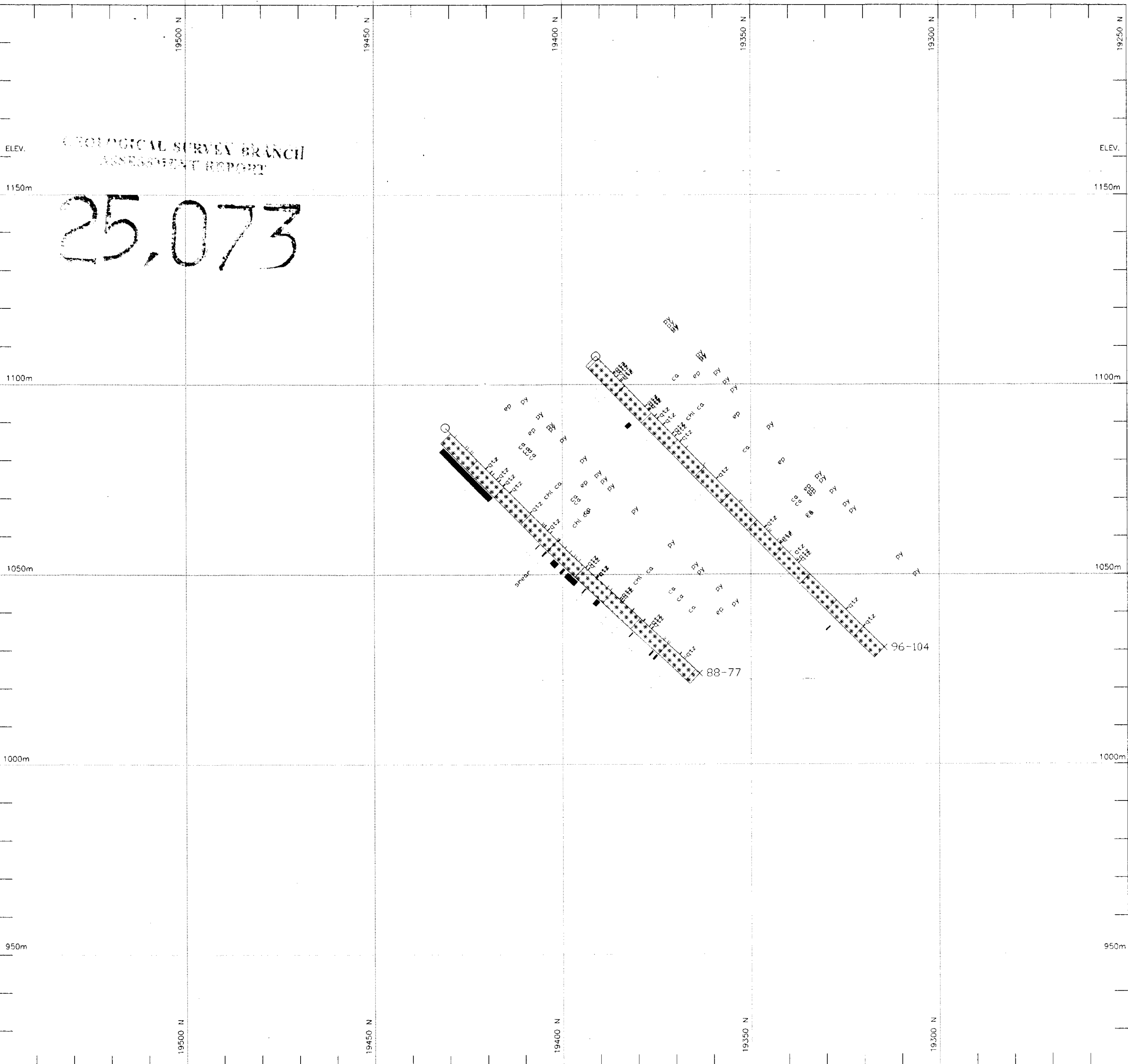
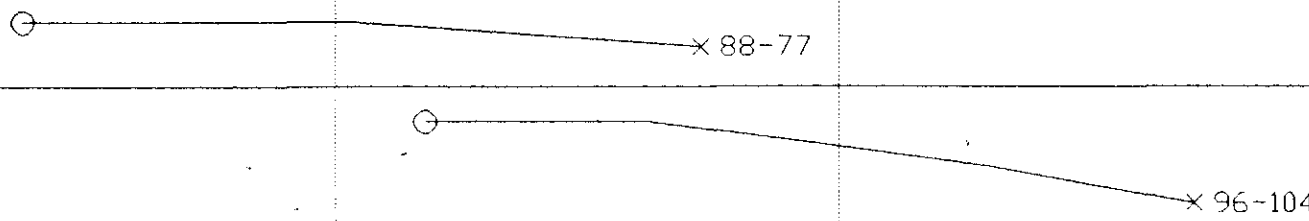
ASSAY RESULTS - GOLD

PAMICON DEVELOPMENTS LIMITED

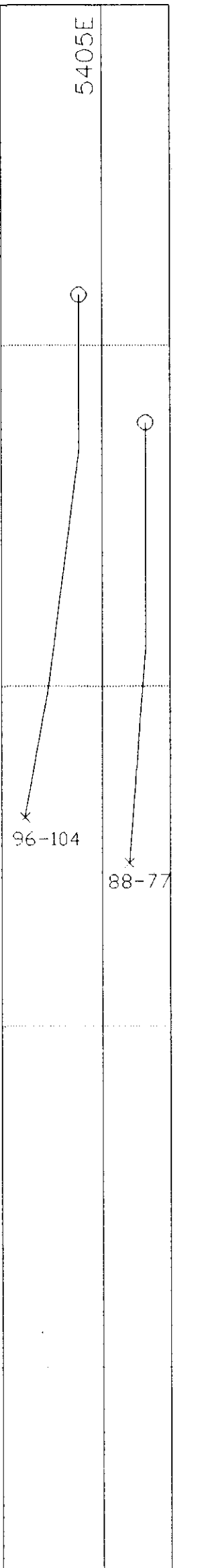
SCALE:	DATE:	NTS:	GEOLOGIST:	FIGURE:
1:750	JUNE 17, 1997	103J/2E	T.C. SCOTT	17b

PLAN

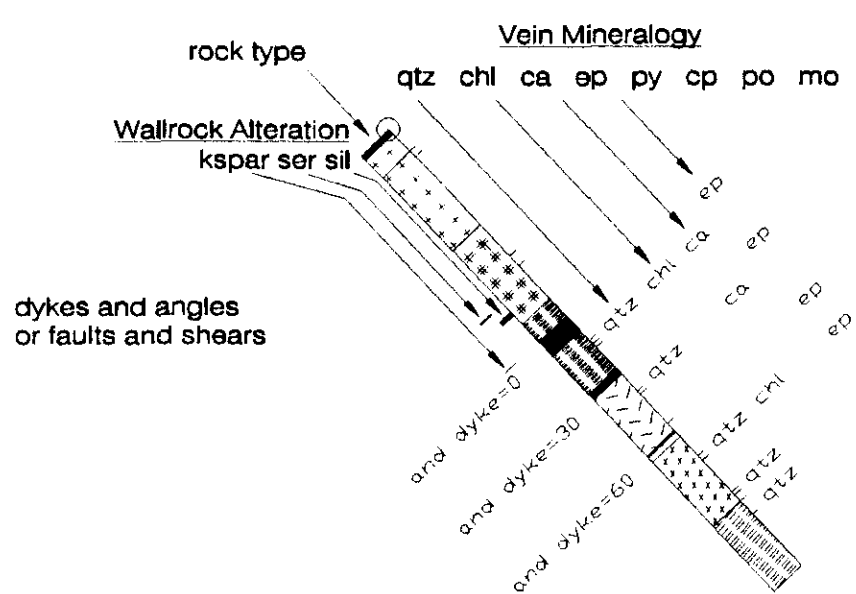
SECTION 5405E




LONG SECTION
(Looking North)



LEGEND



- | | | | |
|-------|---|--------|---------------------|
| ++++ | Biotite Quartz Diorite (incl. Quartz Diorite, Tonalite) | and | andesite |
| +++++ | Hornblende Quartz Diorite (incl. Biotite Hornblende Quartz Diorite, Hornblende Biotite Quartz Diorite,) | apl | aplite |
| ----- | Diorite (incl. Diorite-Quartz Diorite) | fels | felsic |
| ~~~~~ | Mafic Diorite | leuco | leucocratic |
| | Mixed Biotite Hornblende Diorite and Biotite Schist | kspars | potassic feldspar |
| | Biotite Schist (incl. Biotite Quartz Schist, Chlorite Biotite Quartz Schist) | ser | sericite |
| | | sil | silicification |
| | | ca | calcite (carbonate) |
| | | chl | chlorite |
| | | ep | epidote |
| | | atz | quartz |
| | | cp | chalcopyrite |
| | | py | pyrite |
| | | po | Pyrrhotite |
| | | mo | molybdenite |



PORCHER ISLAND GOLD CORPORATION
PORCHER ISLAND PROJECT
 SKEENA MINING DIVISION, BRITISH COLUMBIA
DRILL SECTION 5405E
 (LOOKING EAST)
GEOLOGY

PAMICON DEVELOPMENTS LIMITED

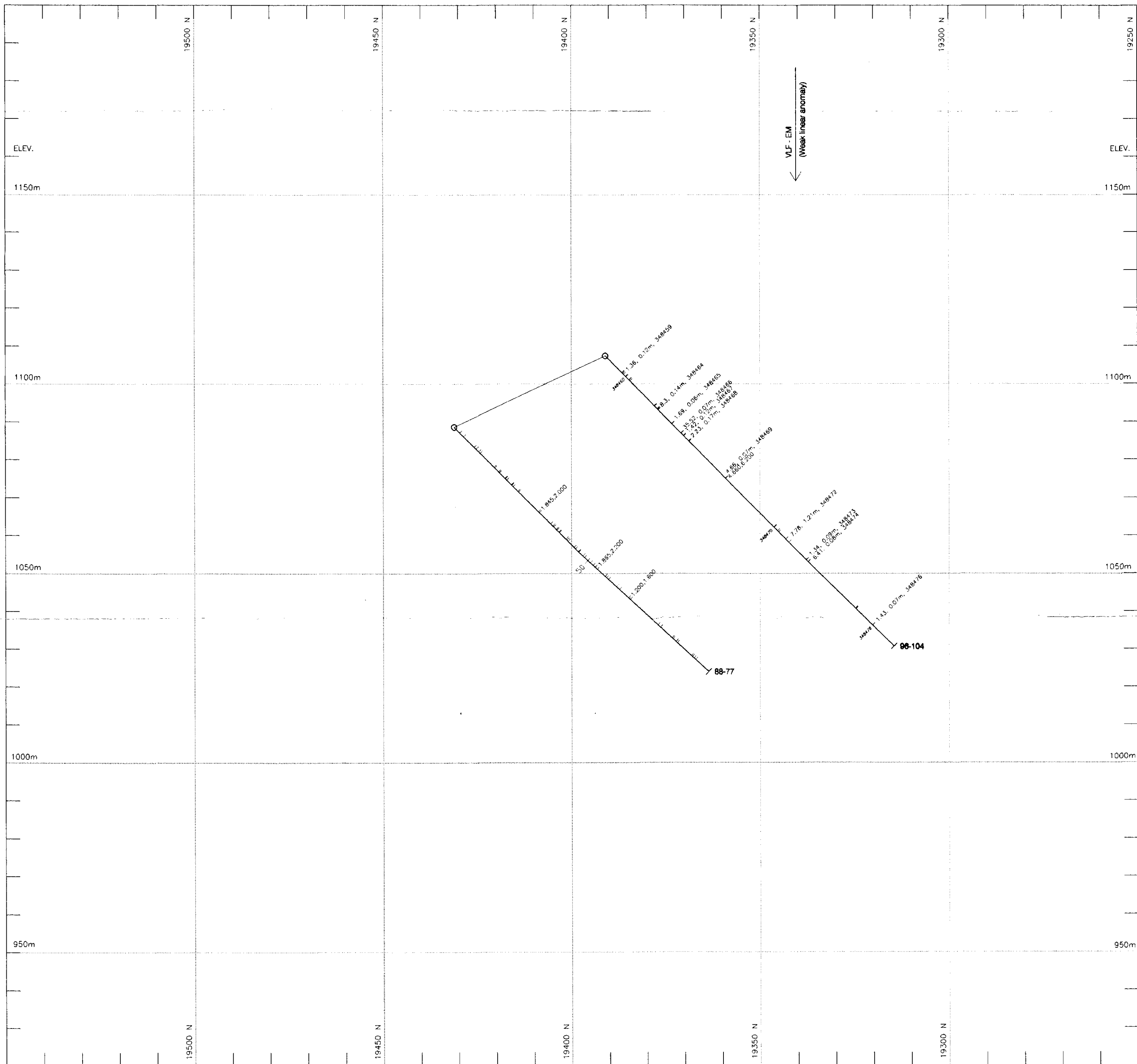
SCALE: 1:750	DATE: July 2, 1997	NTS: 103J/2E	GEOLOGIST: T.C. SCOTT	FIGURE: 18a
-----------------	-----------------------	-----------------	--------------------------	----------------

PLAN
SECTION 5405E



88-77

96-104



LEGEND

GOLD ASSAYS >1.5 g/t
Au g/t, width (m), Sample No.

**GEOLOGICAL SURVEY BRANCH
ASSESSMENT REPORT**

25,073



PORCHER ISLAND GOLD CORPORATION

PORCHER ISLAND PROJECT
SKEENA MINING DIVISION, BRITISH COLUMBIA

DRILL SECTION 5405E
(LOOKING EAST)

ASSAY RESULTS - GOLD

PAMICON DEVELOPMENTS LIMITED

SCALE: 1:750	DATE: JUNE 17, 1997	NTS: 103J/2E	GEOLOGIST: T.C. SCOTT	FIGURE: 18b
-----------------	------------------------	-----------------	--------------------------	----------------