REPORT ON THE 2003
DIAMOND DRILL and TRENCHING PROGRAM
ON THE
ISLAND MOUNTAIN GOLD PROPERTY

RECEIVED
MAR 2 9 2004
Gold Commissioner's Office
VANCOUVER, B.C.

WELLS, BRITISH COLUMBIA

NTS: 093H/3,4

Latitude: 53° 06' N Longitude: 121° 35' W

CARIBOO MINING DIVISION

for

Island Mountain Gold Mines Ltd.
15th floor – 675 West Hastings St.
Vancouver, B.C.
V6B 1N2Tel: 604-669-6463
Fax: 604-669-3041

GEOLOGICAL SURVEY BRANCH
ASSESSMENT REPORT
27,386

Owner/Operator:
Island Mountain Gold Mines Ltd.
15th floor – 675 West Hastings St.
Vancouver, B.C.
V6B 1N2

By:
Jean Pautler, P. Geo.
JP Exploration Services Inc.
#103-108 Elliott St.
Whitehorse, Yukon
Y1A 6C4

March, 2004

SUMMARY:

The 22,000 ha Island Mountain Gold Project is located west of the community of Wells, British Columbia, approximately 120 km southeast of Prince George and 500 km north of Vancouver, on NTS map sheet 093H/4, in the Cariboo Mining Division. Good road access exists across the project area. Island Mountain Gold MInes Ltd. has an option to earn a 50% interest in the crown-granted portion of the property from International Wayside Gold Mines Ltd., subject further to an underlying agreement with Mosquito Consolidated Gold Mines Limited. All other mineral claims in the project are 75 to 100% held by Island Mountain Gold Mines Ltd.

Geologically, the project area is underlain by a northwest striking, moderately northeast dipping sequence of Late Proterozoic and Paleozoic continental shelf and slope deposits, including siliceous clastic sedimentary rocks with lesser amounts of volcanic rocks and carbonates, on the steep, overturned limb of a southwest-verging antiform, which, in turn, is on the northeast flank of the Island Mountain Anticlinorium. The sequence has been metamorphosed to lower greenschist facies.

The 2003 exploration program involved access rehabilitation and establishment, soil geochemistry, 680m of trenching in 36 trenches and 1397m of diamond drilling in 13 holes. Work was concentrated on the Island Mountain and Mosquito Creek Group of crown-granted claims, 1.5 km west of the town of Wells, with a focus on stratigraphy similar to that hosting the Bonanza Ledge Zone of International Wayside Gold Mines Ltd. (a related company) southwest of the "Mine Section", previously mined by former operators as the Island Mountain, Aurum and Mosquito Creek Mines. Prior work concentrated on the contact zone between the Baker and Rainbow units, whereas the Bonanza Ledge Zone, discovered in March of 2000 approximately 3.5 km southeast of the current target area, lies structurally lower, well within the Rainbow unit.

A preliminary soil geochemical survey was completed 12 km further to the west (Dragon Grid) covering the drainage basins of several gold placers with elevated mercury in the Wells-Barkerville Gold Camp with potential to host Bonanza Ledge type mineralization along a parallel trend to the Bonanza Ledge Trend.

The diamond drill program on the crown-granted group of claims was successful in intersecting significant gold mineralization in quartz vein zones with 4.8 g/t Au over 31.4', including 27.0 g/t Au over 7.6' in DDH IGM 03-14 and 6.1 g/t Au over 18.7', including 14.6 g/t Au over 5.0' and 4.9 g/t Au over 39.8' (with incomplete sampling) including 15.9 g/t Au over 8.2' and 19.1 g/t Au over 3.3' in DDH IGM 03-15.

DDH IGM 03-8 to -10 intersected distal replacement style mineralization, with significant arsenic, bismuth and low order gold anomalies at the Fender Bender Zone, which returned values of 5.0 g/t Au over 1m, with maximum values of 20 g/t Au in 2003 trenches.

The trenching and prospecting program outlined several new gold zones that remain untested and/or open along strike. The Lightning Zone, with values of 20 g/t Au from silicified limestone and 14 g/t Au over 0.6m and 8.5 g/t Au over 1.3m from quartz veins, has only been tested with one drillhole. The Lake Zone, which exhibits replacement mineralization containing 20 g/t Au and pyritic quartz vein mineralization with 36 g/t Au, remains unexplored along strike and at depth. The Crystal Trench returned 110.8 and 246.8 g/t Au from silicified limestone.

The soil geochemistry from both the 2002 and 2003 surveys outlined significant linear, possibly stratigraphically controlled gold in soil anomalies, southeast of the "Mine Section" and along trend of the Bonanza Ledge Zone.

An aggressive exploration program including concurrent diamond drilling, trenching, soil geochemistry and ground geophysical surveying is proposed for 2004. Proposed drill targets include the above new gold-bearing quartz vein zones intersected in DDH IGM 03-14 and –15, replacement mineralization uncovered at the Fender Bender Zone, the distal portions of which were intersected in DDH 03-8 to –10 and possible Bonanza Ledge style mineralization suggested by the soil geochemistry above the Beedy Adit. Trenching targets include the Lake Zone and the untested soil anomalies on the Island Mountain Grid.

Additional soil geochemical and geophysical surveys are warranted to evaluate the Island Mountain Gold land package along trend of the Bonanza Ledge Zone and along similar trends that are evident to the west.

The excellent access and existing infrastructure add to the potential of the property.

TABLE OF CONTENTS

Page

SUMMARY i

1.0 INTRODUCTION 1

2.0 LOCATION, ACCESS AND INFRASTRUCTURE 1

3.0 LEGAL DESCRIPTION 2

4.0 PHYSIOGRAPHY, VEGETATION AND CLIMATE 2

5.0 HISTORY 3

6.0 2003 WORK PROGRAM 3

7.0 GEOLOGY 4
- 7.1 Regional 4
- 7.2 Property 4
- 7.3 Structure 6
- 7.4 Mineralization 7

8.0 SOIL GEOCHEMISTRY 8
- 8.1 Procedure 8
- 8.2 Results and Interpretation 9

9.0 PROSPECTING and TRENCHING 9
- 9.1 Procedure 9
- 9.2 Results and Interpretation 10

10.0 DIAMOND DRILLING 10
- 10.1 Procedure 10
- 10.2 Results and Interpretation 11

11.0 CONCLUSIONS AND RECOMMENDATIONS 17

LIST OF FIGURES

Following Page

Figure 1	Location Map	1
Figure 2	Claim Map	2
Figure 3	Index Map – Island Mountain	2
Figure 4	Regional Geology	4
Figure 5	Property Geology	4
Figure 6	Soil Geochemistry – Island Mountain.	back pocket
Figure 7	Soil Geochemistry – Dragon	9
Figure 8	Crystal Trench and Lightning Zone	back pocket
Figure 9	Mid Mountain Area	back pocket
Figure 10	Beedy Adit Area	back pocket
Figure 11	Section through IGM 03-5 and -6	11
Figure 12	Section through IGM 03-7	12
Figure 13	Section through IGM 03-8 to -10	12
Figure 14	Section through IGM 03-11, 12, 14	14
Figure 15	Section through IGM 03-13	14
Figure 16	Section through IGM 03-15	16
Figure 17	Section through IGM 03-16	16
Figure 18	Section through IGM 03-17	16

LIST OF TABLES

Table 1	Drill hole specifications	11

APPENDICES

Appendix I	Selected References
Appendix II	Statement of Claims
Appendix III	Statement of Expenditures
Appendix IV	Certificate of Qualifications
Appendix V	Geochemical Procedure and Results
Appendix VI	Diamond Drill Logs

1.0 INTRODUCTION

This report documents the results of the 2003 exploration program completed between July 22 and November 10, 2003 on the Island Mountain Gold Project, located in the Wells – Barkerville Gold Camp, Wells, British Columbia. The program involved access rehabilitation and establishment, soil geochemistry, trenching and diamond drilling.

Work was concentrated on the Island Mountain and Mosquito Creek Group of crown-granted claims, 1.5 km west of the town of Wells, with a focus on stratigraphy similar to that hosting the Bonanza Ledge Zone of International Wayside Gold Mines Ltd. (a related company) southwest of the "Mine Section", previously mined by former operators as the Island Mountain, Aurum and Mosquito Creek Mines. Prior work concentrated on the contact zone between the Baker and Rainbow units, whereas the Bonanza Ledge Zone, discovered in March of 2000 approximately 3.5 km southeast of the current target area, lies structurally lower, well within the Rainbow unit.

A preliminary soil geochemical survey was completed 12 km further to the west (Dragon Grid) covering the drainage basins of several gold placers with elevated mercury in the Wells-Barkerville Gold Camp with potential to host Bonanza Ledge type mineralization along a parallel trend to the Bonanza Ledge Trend.

2.0 LOCATION, ACCESS AND INFRASTRUCTURE (Figure 1)

The Island Mountain Gold Project, NTS map sheet 093H/4, is located west of the community of Wells, British Columbia, approximately 120 km southeast of Prince George and 500 km north of Vancouver, in the Cariboo Mining Division. The 2003 exploration program was primarily concentrated on the Island Mountain and Mosquito Creek Group of crown-granted mineral claims about 1.5 km west of Wells on the eastern flank of Island Mountain at latitude 53° 06′ N and longitude 121° 35′ W. A small soil geochemical survey was also completed 12 km further to the west over Dragon and Eaglenest Mountains, centered at latitude 53° 06′ N and longitude 121° 45′ W.

The Island Mountain Gold Project is road accessible year-round. The property is accessible via Highway 26 that branches off from Provincial Highway 97 at Quesnel, 85 km to the west. Gravel roads, established during placer and lode mining activity in the area, provide access to the property from Wells. Power is readily available by connecting to the provincial hydro grid at Wells. Potential tailings storage, waste disposal areas and processing plant sites are available due to previous mining activity on portions of the crown-granted mineral claims.

A hospital and airport are situated in the town of Quesnel and basic supplies and services are available in Wells.

CARIBOO GOLD PROJECT

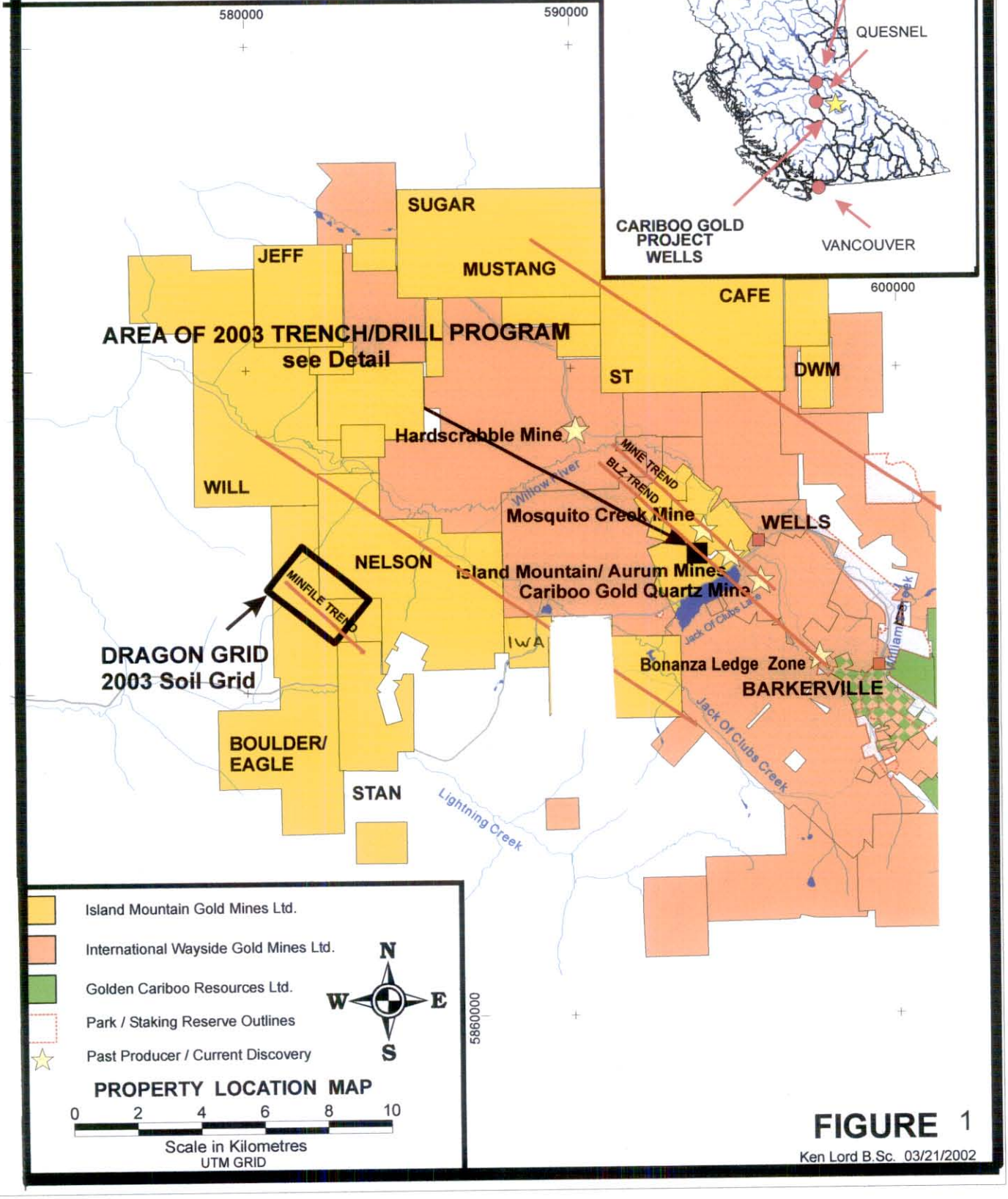

FIGURE 1

Ken Lord B.Sc. 03/21/2002

3.0 LEGAL DESCRIPTION (Figures 2 and 3)

The approximately 22,000 ha Island Mountain Gold Project consists of 915 mineral claims, 63 contiguous crown grants and one placer lease in the Cariboo Mining Division. Island Mountain Gold MInes Ltd. has an option to earn a 50% interest in the crown granted portion of the property from International Wayside Gold Mines Ltd., dated May 10, 1999 (see Pickett, 2002) subject further to an option to purchase agreement between Mosquito Consolidated Gold Mines Limited and International Wayside Gold Mines Ltd. The Estate of Cameron J. McFeely retains a 10% net profits interest in the crown grants. Details of the agreement are outlined in News Release 03-10, International Wayside Gold Mines Ltd.

The remaining mineral claims are 75 to 100% owned by Island Mountain Gold Mines Ltd. The reader is referred to the offices of Island Mountain Gold Mines Ltd. and International Wayside Gold Mines Ltd. for details of the agreements. A detailed statement of claims is shown in Appendix II.

4.0 PHYSIOGRAPHY, VEGETATION AND CLIMATE

The Island Mountain Gold Project lies just north and in a belt 10 km west of Jack of Clubs Lake, situated within the Quesnel Highlands on the eastern edge of the Interior Plateau. The topography in the area is moderate, rising from about 1100m in the river valleys to a maximum of 1800m on mountain peaks. Summits are generally rounded, having been glaciated by continental icesheets during the Pleistocene Epoch (Holland, 1976, Hart, 2001). Ice direction is generally to the northwest near Wells and glacial till is the most widespread surficial deposit in the area.

The Wells area is generally well forested. Hillside slopes are dominated by spruce and subalpine fir, accompanied by alders and other deciduous foliage on lower wetter slopes flanking river valleys. Most of the crown-granted portion of the property, north of Jack of Clubs Lake, has been previously logged with a deciduous second growth cover of alder and willow.

The climate consists of cool summers and cold winters due to the moderately high altitude of the Wells area. The climate is wet throughout the year, with a mean annual precipitation of 100 cm that includes a significant amount of snow, especially at the higher elevations.

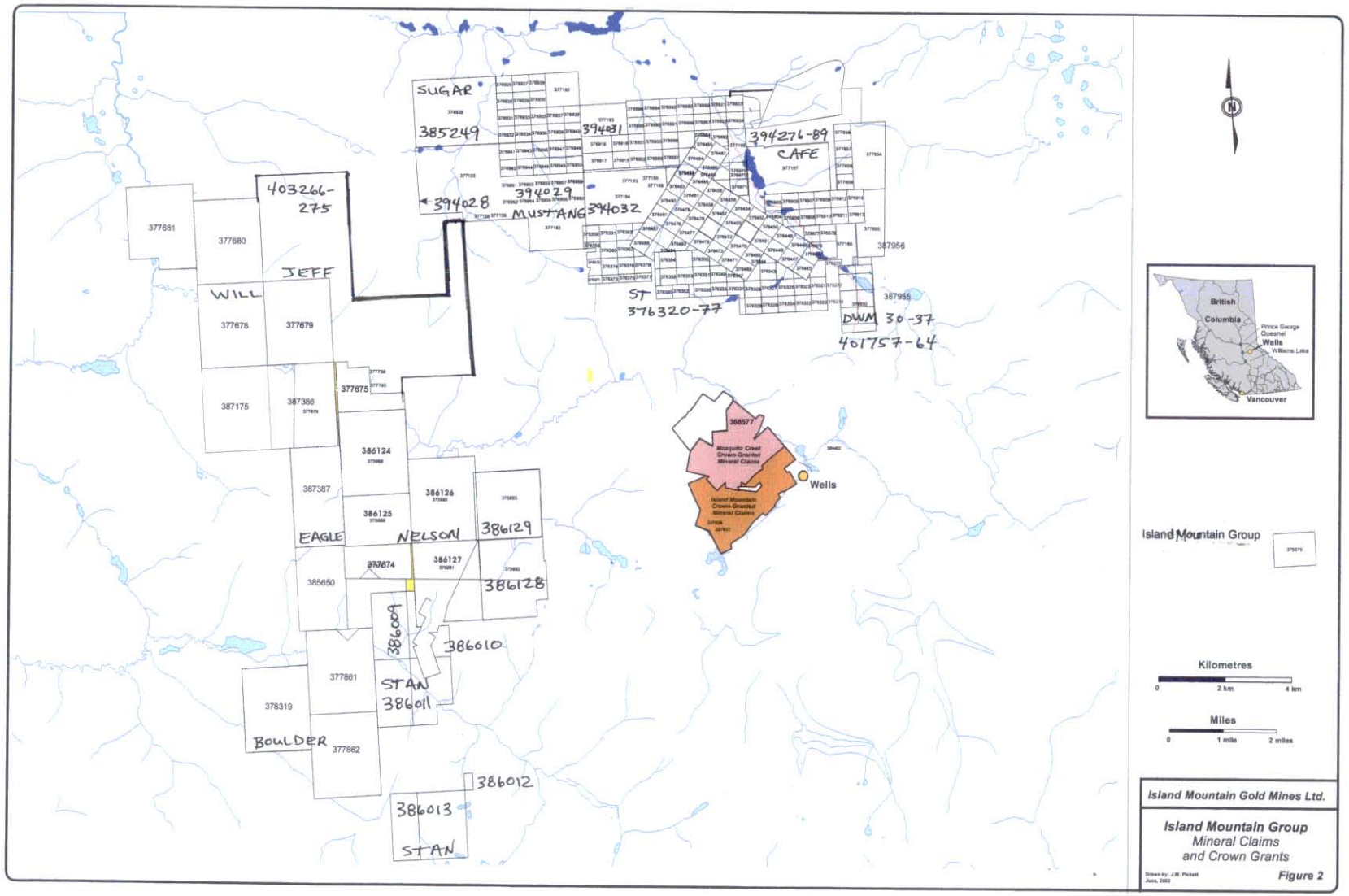

Island Mountain Gold Mines Ltd.

Island Mountain Group
Mineral Claims
and Crown Grants

Drawn by: J.W. Pickett
June, 2003

Figure 2

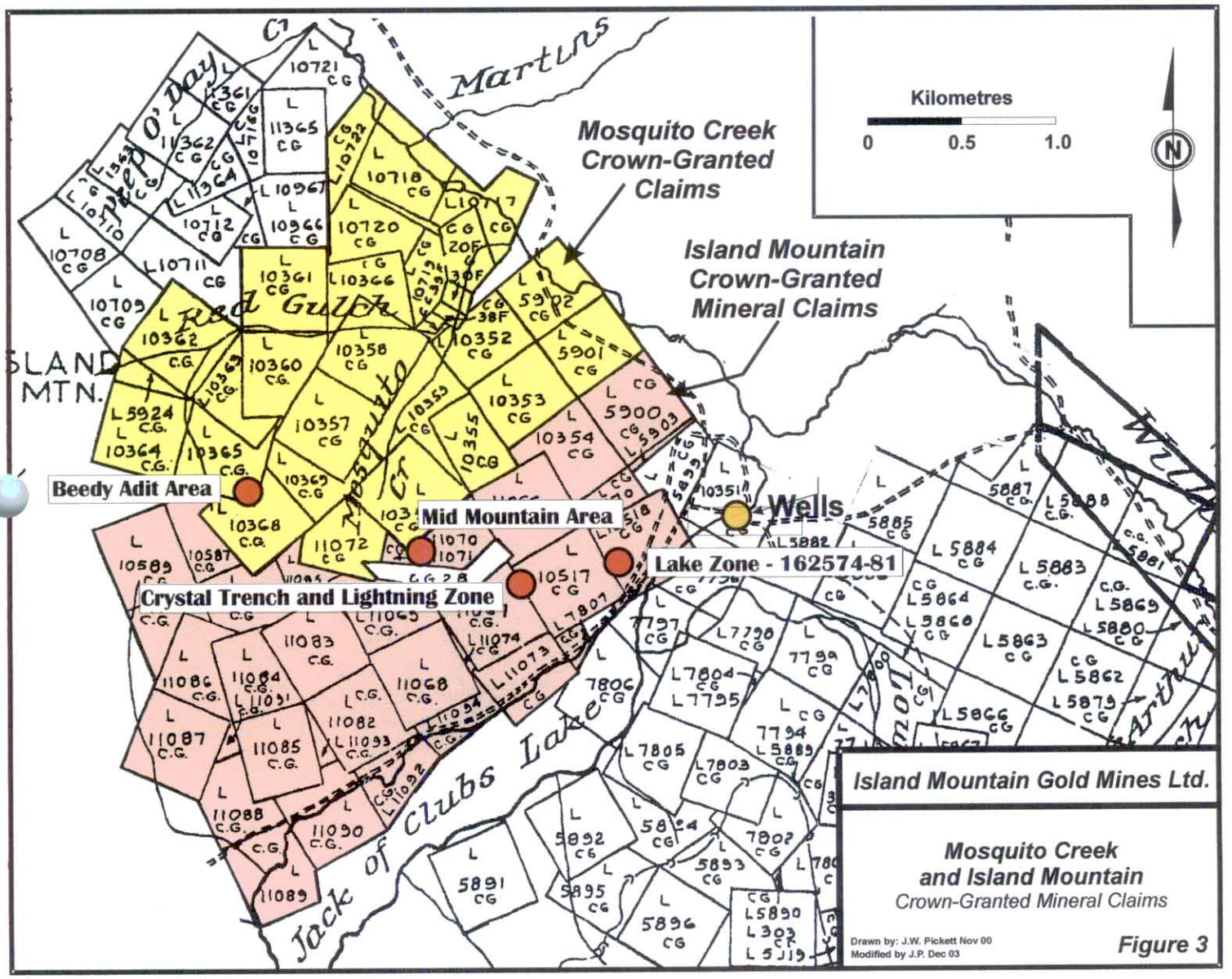
Kilometres
0
0.5
1.0
N
Martins
Mosquito Creek
Crown-Granted
Claims
Island Mountain
Crown-Granted
Mineral Claims
Red Gulch
Mosquito Cr
Jack of Clubs Lake
ISLAND MTN.
Beedy Adit Area
Mid Mountain Area
Wells
Lake Zone - 162574-81
Crystal Trench and Lightning Zone
Island Mountain Gold Mines Ltd.
Mosquito Creek
and Island Mountain
Crown-Granted Mineral Claims
Drawn by: J.W. Pickett Nov 00
Modified by J.P. Dec 03
Figure 3

5.0 HISTORY (Figure 2)

The Island Mountain Gold Project is situated within the Cariboo Gold Belt, a world-class producer of gold that has had a history of mining dating from the 1860's. The project includes three past producing gold mines, the Island Mountain, Aurum and Mosquito Creek Gold Mines, located on the crown-granted portion of the property, north of Jack of Clubs Lake. Placer production from the Mosquito Creek drainage on Island Mountain is estimated to be in excess of 100,000 ounces (3.1 tonnes) of gold (Eyles and Kocsis, 1989).

The Island Mountain/Aurum Mines (1934-1967) and the Mosquito Creek Gold Mine (1980-1983) produced 603,800 ounces (18.8 tonnes) of gold from approximately 1.35 million tons (1.22 million tonnes) of ore (Hall, 1999c) from quartz-type ore with an average grade of 0.35 ounces per ton (12.0 g/t) gold and pyrite-type ("replacement") ore with an average grade of 0.67 ounces per ton (23.0 g/t) gold.

Additional work on Island Mountain has included trenching, grid establishment, surface geophysics including magnetic, SP, VLF and IP surveys, soil geochemistry, surface and underground drilling.

Exploration work by Island Mountain Gold Mines Ltd. from 1999 to 2002 has included 3876m of drilling in 27 diamond drill holes, trenching, soil geochemical and induced polarization geophysical surveys.

6.0 2003 WORK PROGRAM

The 2003 exploration program on the Island Mountain Gold Project involved the rehabilitation of the 2.3 km long access road to the headframe of the past producing Mosquito Creek Gold Mine to facilitate access, approximately 1.5 km of trail building, 1.2 km of trail rehabilitation, 5.4 line km of grid extension and soil geochemistry, 680m of trenching in 36 trenches and 1397m of diamond drilling in 13 holes. A total of 400 soil samples were also analyzed from a 6.0 line km grid extension undertaken late in 2002. The above work was focused on the Island Mountain and Mosquito Creek Group of crown-granted claims, north of Jack of Clubs Lake. A 364 sample preliminary soil geochemical survey was completed 12 km further to the west over Dragon and Eaglenest Mountains.

7.0 GEOLOGY

7.1 Regional (Figure 4)

The geology of the Cariboo gold mining district has been presented in reports and maps by Bowman (1889, 1895), Johnston and Uglow (1926), Hanson (1935), Sutherland Brown (1957), Struik (1988) and Levson and Giles (1993).

The Island Mountain Gold Project lies within the Kootenay (Barkerville) Terrane, part of the Omineca Belt of the Canadian Cordillera (cf. Struik, 1986; 1988) The Barkerville Terrane consists of a Late Proterozoic and Paleozoic sequence of continental shelf and slope deposits developed adjacent to the craton of Ancestral North America and includes siliceous clastic sedimentary rocks along with lesser amounts of volcanic rocks and carbonates. It is structurally the lowest exposed stratigraphic sequence in the area and is more deformed and metamorphosed than adjacent terranes.

The property area is underlain by siliceous greywackes and grits, impure quartzite, black and green pelite, lesser limestone and volcaniclastic rocks that have been included in the Snowshoe Group in the Wells area and have been correlated with the Eagle Bay Formation near Adams Lake and the Lardeau Group near Kootenay Lake as well as with rocks of the Yukon-Tanana Terrane (Sutherland Brown, 1957; Struik, 1986; Hall, 1999a). Rocks of the Snowshoe Group in the Wells area have been metamorphosed to lower greenschist facies, generally of lower metamorphic grade than other sequences in the Barkerville Terrane.

Rocks of the Barkerville Terrane were subjected to an early period of ductile deformation that resulted in westward directed, asymmetrical folds plunging shallowly to the northwest. Post metamorphic open folds with upright cleavage are superimposed on earlier structures. During Late Cretaceous to Early Tertiary time, the terrane was disrupted by northwest trending dextral strike-slip faults such as the Willow Fault, a major strike slip fault of unknown displacement that has been mapped through Mount Tom, Island Mountain, Cow Mountain and Richfield Mountain in the Wells area (Struik, 1988). Northwest and north-trending faults with an important normal component and generally apparent right lateral displacements record extension probably associated with transcurrent movement. The north striking cross faults are an important control for the gold vein mineralization at Wells (cf. Hall, 1999a).

7.2 Property (Figure 5)

The following local geology of the Island Mountain area has been abbreviated from Pickett, 2003.

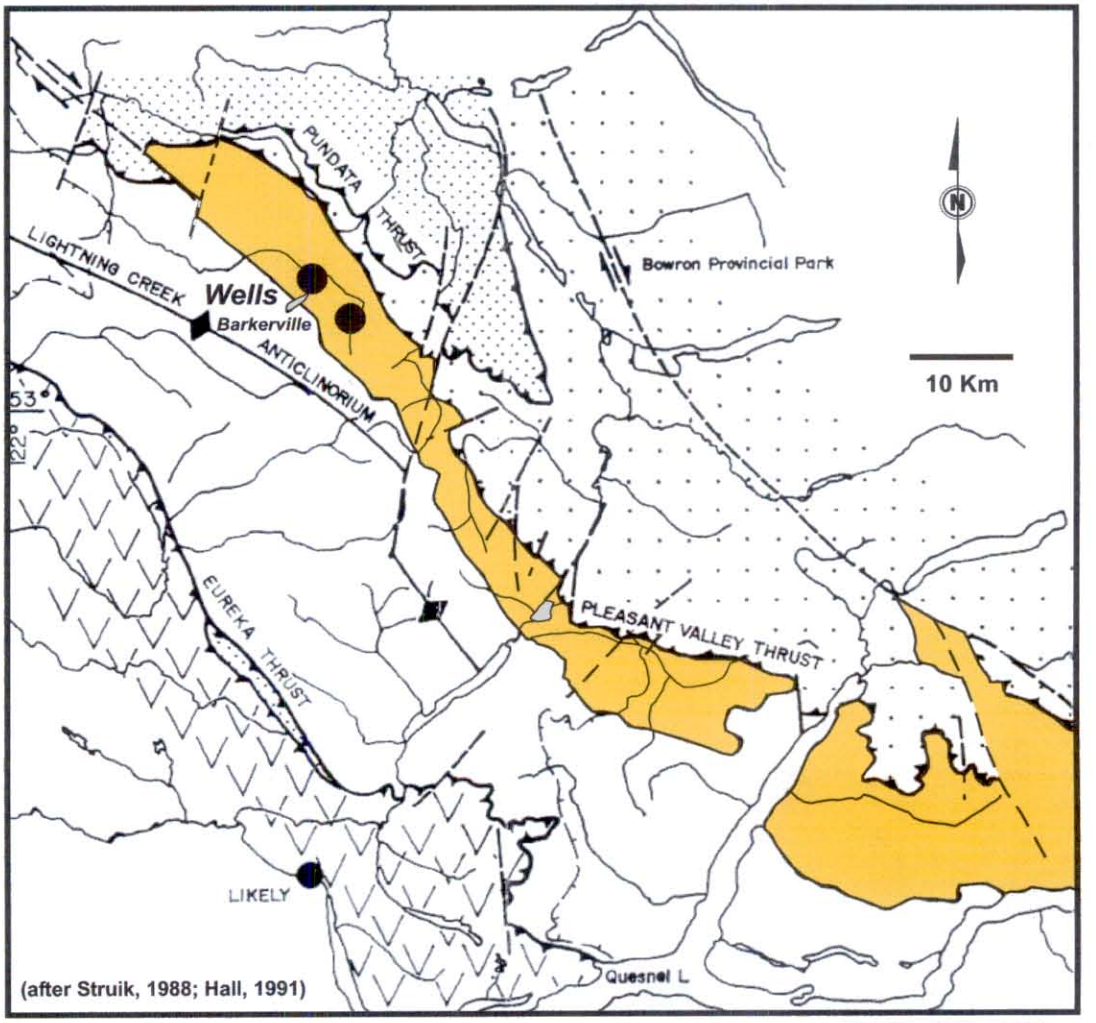

Space-Time Diagram (after Struik, 1988; Hall, 1991)

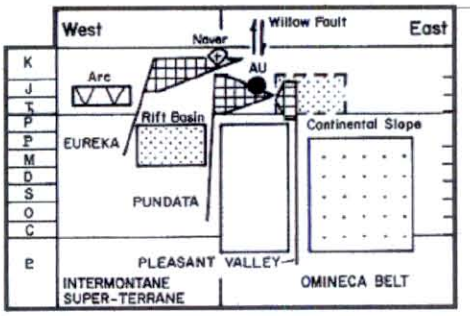

Legend

- Quesnel Terrane
- Slide Mountain Terrane
- Barkerville Terrane
  - Cariboo Gold Belt
  - Mainly Lower Snowshoe Group
- Cariboo Terrane
- garnet isograd

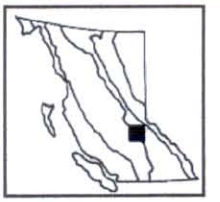

Island Mountain Gold Mines Ltd.

Regional Geology

Drawn by: J.W. Pickett
November, 2000

Figure 4

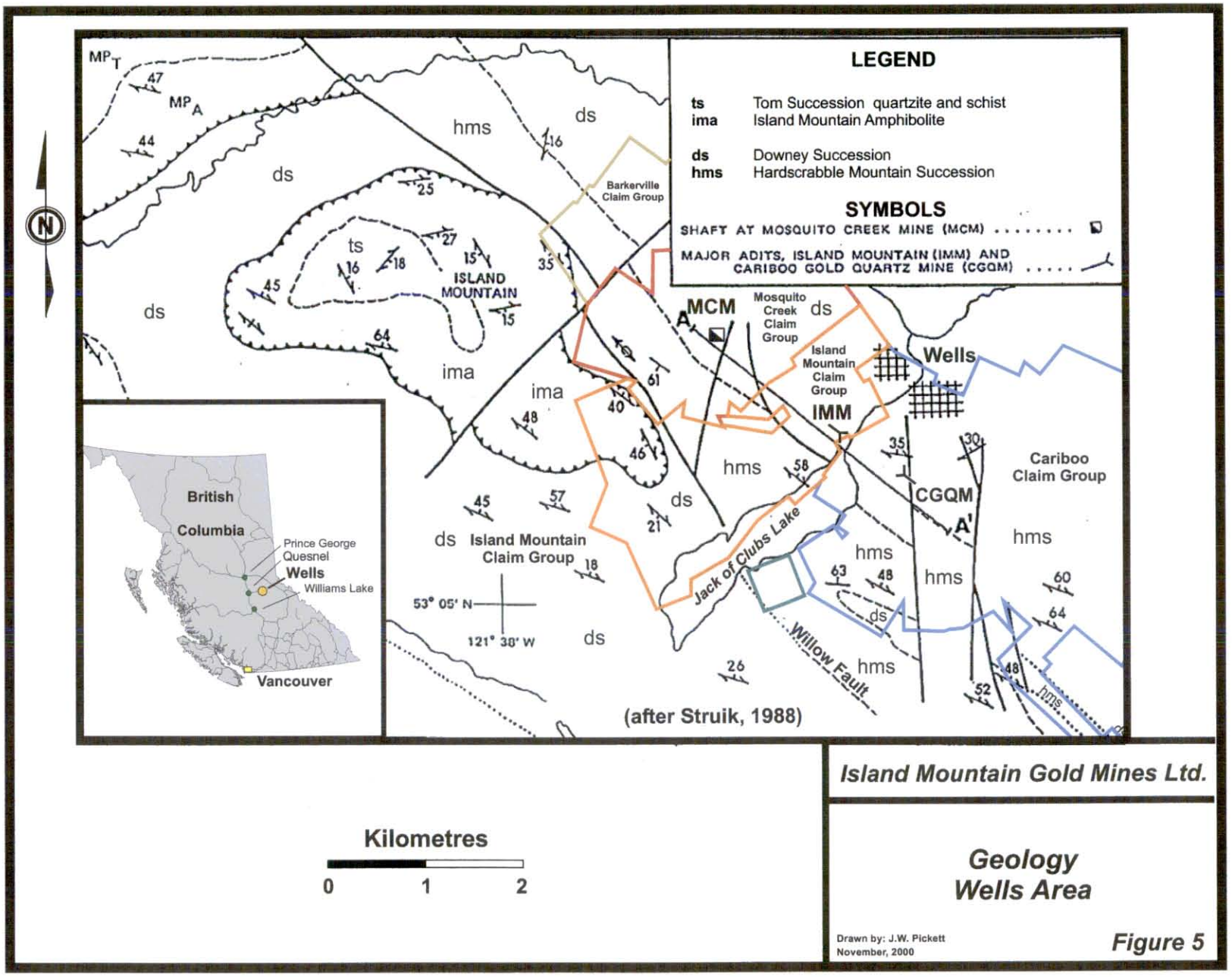

Island Mountain Gold Mines Ltd.

Geology
Wells Area

Drawn by: J.W. Pickett
November, 2000

Figure 5

The Island Mountain Gold Project is underlain by a northwest striking, moderately northeast dipping sequence of rocks on the steep, overturned limb of a southwest-verging antiform, which, in turn, is on the northeast flank of the Island Mountain Anticlinorium of Sutherland Brown (1957). Symmetry in the stratigraphy at Island Mountain (cf. Hall, 1991) and local variations in stratigraphic tops noted in drill core suggest that the sequence has been internally folded and is not a simple overturned monoclinal sequence. A prominent lineation, plunging 20-22 degrees to the northwest, is the most persistent fabric developed and corresponds to axes of asymmetrical fold structures and the intersections of cleavages (Hall, 1999a).

Stratigraphic nomenclature for the sequence of rocks at the Island Mountain, Aurum and Mosquito Mines has been modified several times. Hanson (1935) included the sequence in two members, a structurally upper carbonate-dominated sequence of lighter coloured rocks comprising the "Baker Member" and a lower sequence of darker coloured silicic metaturbiditic rocks he called the "Rainbow Member" or Rainbow quartzite. Sutherland Brown (1957) included the Baker Member and structurally upper portion of the Rainbow Member in the Snowshoe Formation, which, in turn, was subsequently included in the Downey Succession of Struik (1988). Structurally lower portions of the Rainbow Member were included in the Midas Formation of Sutherland Brown (1957) and subsequently in the Hardscrabble Mountain Succession of Struik (1988).

Rocks of the Downey Succession including portions of the Baker and Rainbow members underlie the northeastern portion of the crown-granted mineral claims (Figures 3, 6 and 8). These rocks are structurally underlain by thick sequences of graphitic argillite interlayered with lesser silicic greywacke rocks of the Hardscrabble Mountain Succession. To the southwest of the Willow Fault, rocks of the Downey Succession are structurally overlain by the Island Mountain amphibolite, interpreted to be a klippe of Slide Mountain Terrane.

Local stratigraphy in which the Island Mountain, Aurum and Mosquito Creek Mines were developed has been called the "Mine Section" (cf. Hall, 1991). The section, about 700 feet (213 m) thick, consists of interlayered carbonate-rich rocks, mafic tuffs and dark grey silicic turbidites. The carbonate-rich rocks include white to grey sandy limestones, calcareous mudstones and dolomitic, micaceous siltstones. The calcareous rocks typically have graphitic partings and/or interlayered calcareous graphitic argillite. The volcanic rocks are medium to pale green and mostly consist of mafic tuff and epiclastic rocks with a major tuffaceous component. A few amygdaloidal volcanic flows are also present. The silicic turbidites comprise siliceous siltstone, silicic greywacke, quartz grit and silicic conglomerate interlayered with dark grey to black graphitic argillite.

The turbidites are rhythmically bedded and exhibit partial Bouma sequences locally. The units are variably altered and bleached. Dolomitization, as represented by 1-3 mm dolomite porphyroblasts and the presence of finer dolomite in the matrix, is widespread. Sericitization accompanies dolomitization in several places. Where intense, the combination of dolomitization and sericitization obscures the original lithology and results in a pale olive green to tan rock that may have been developed from alteration of dolomite-

rich carbonate rocks, mafic tuff or finer grained turbidites. Less altered mafic tuffs typically contain abundant calcite veins and amygdules. Fine grained, partial to pervasive silicification is present locally. In places, silicified zones within the mafic tuffs contain 5 to 10 % pyrite accompanied by lesser arsenopyrite. These zones are locally auriferous. Carbonate-rich hosts to semi-massive pyrite mineralization, are locally bleached, dolomitized and silicified.

Stratigraphic position, host rock lithologies and proximity to north-striking fault zones are important guides to the three styles of gold mineralization recognized in the Wells area. The mineralization is stratabound in that each style is confined for the most part to a particular section of the local stratigraphy. Historical production has been from mesothermal pyrite-bearing quartz vein systems that cut siliceous turbiditic rocks and from semi-massive to massive pyrite bodies that occur in carbonate-rich rocks structurally higher but stratigraphically lower in the sequence.

7.3 Structure

Rocks underlying the claim groups are variably strained ranging from areas of low strain where primary features such as graded bedding are preserved to highly strained areas where layering is discontinuous; clasts in coarser units have been highly elongated and earlier veins have been boudinaged.

Robert and Taylor (1989) and Rhys and Ross (2000) report that three deformation events affect lithologies in the Wells area. At Island Mountain, the earliest deformation, D1 is associated with a bedding-parallel foliation (S1) that strikes northwest/southeast and dips moderately to the northeast. The second deformation (D2), the dominant deformation event in the area, is represented by a well-developed schistosity (S2), which strikes easterly and dips about 22 degrees to the north. It is axial planar to asymmetric, z-shaped F2 folds that plunge about 20 degrees to the northwest (average plunge 22 degrees toward 310 degrees) (Robert and Taylor, 1989). Bedding and the earlier foliation are transposed into the later S2 foliation in several areas. A well-developed lineation (L2), parallel to the plunge of the F2 fold axes, is present in most rocks at the intersection of S1 and S2. The third deformation event (D3) is associated with a steeply dipping, northwest striking crenulation cleavage that is weakly developed in places. It is associated with open, upright folds of S1 and S2 (Rhys and Ross, 2000). An associated shallow west-northwest plunging crenulation lineation (L3) developed locally on S2 surfaces trends 5-40° anticlockwise to L2 (Rhys and Ross, 2000).

The Mine Section is repeatedly offset by a series of northerly striking and moderately east dipping fault zones that postdate the folding (Hall, 1991; Robert and Taylor, 1989). The faults have an important normal component and apparent right lateral displacements that dextrally offset units of the Baker and Rainbow Members, including the contact between them, several hundred metres. The faults include from northwest to southeast the Mosquito, Burnett and Aurum faults (Hall, 1991). Minor apparent normal left lateral offsets

of a few metres occur along a subsidiary network of shallow northwesterly dipping faults. The Willow Fault, a major strike-slip fault of unknown displacement passes through the southern portion of the property (cf. Struik, 1988).

7.4 Mineralization

Gold mineralization on the Island Mountain Gold property includes replacement style carbonate-hosted semi-massive to massive pyrite mineralization and mesothermal pyritic quartz vein mineralization.

The replacement type mineralization is developed within calcareous and dolomitic rocks of the "Baker Member" proximal to its contact with structurally underlying siliceous meta-turbiditic rocks of the "Rainbow Member" and occurs mainly as northwest-plunging pencil-like ore shoots parallel to L_2 in the F_2 fold hinges or as tabular bodies on the long limbs of the F_2 folds (Robert and Taylor, 1999; Hall, 1999b) with a remarkably persistent plunge of -21°, slightly oblique to the strike of 300-310° for the host unit (Hall, 1999b).

The pyrite-rich mineralization consists of fine grained semi-massive to massive individual or stacked pyrite lenses, individually up to 50 cm thick that carry gold grades often in excess of 50 g/t. Edges of the lenses are marked by very coarse-grained pyrite and/or arsenopyrite, very thin bands of disseminated pyrite and thin bands of mottled dolomite and fuchsite (Hall, 1999a). Lower grade gold mineralization is associated with the coarse-grained pyrite, some or all of which is probably porphyroblastic (Robert and Taylor, 1989).

Mineralized quartz-pyrite veins occur as strike veins, striking parallel to bedding and dipping 45-70°NE, generally more steeply than bedding (Richards, 1948; Robert and Taylor, 1989); northerly veins, occupying north-striking faults; diagonal veins, trending 70-90° and subvertical; and orthogonal veins, with a 30-40° strike and dip of 70° SE. In the Island Mountain mine the diagonal veins are regularly spaced at intervals of approximately 30 m (Hall, 1999b). The diagonal and orthogonal veins are the most important hosts for vein-hosted gold mineralization near Wells. Both orthogonal and diagonal veins were mined in the Cariboo Gold Quartz mine but diagonal veins only were mined at Island Mountain (Hall, 1991).

The gold-bearing quartz-pyrite veins typically occur in siliceous turbiditic rocks of the Rainbow Member generally within 100m of its contact with the structurally overlying Baker Member. Graphitic gouge typically occurs along contacts of the larger veins with the host rock. Proximity to north striking fault zones, density of quartz veining and pyrite content proved to be important guides to ore within the Rainbow sequence of strata (Hall, 1999a).

Higher grade veins (6.8-34.3 g/t Au) consist mainly of blocky-fractured white quartz containing 15-25% pyrite and variable amounts of dolomite, ankerite, sericite, clear

crystalline quartz and minor mariposite (Hall, 1999a). Minor phases include arsenopyrite, galena, sphalerite and scheelite; accessory minerals include pyrrhotite, chalcopyrite, cosalite, bismuthinite and free gold (Hall, 1999a). Cosalite, ($2(PbS).Bi_2S_3$), and bismuthinite (Bi_2S_3) are reliable indicators of visible gold and high grade mineralization (Hall, 1999a).

The Bonanza Ledge Zone, of International Wayside Gold Mines Ltd., discovered in March of 2000, is located about 3.5 km southeast of the crown-granted portion of the Island Mountain Gold Project. Gold mineralization occurs in discrete areas of massive, banded and stringer pyrite developed in strongly carbonate-muscovite-pyrite altered pelitic rocks structurally lower but stratigraphically higher than the siliceous turbiditic rocks hosting the mesothermal pyrite-bearing quartz veins and the pyrite-rich replacement mineralization that occurs on the Island Mountain Gold property. According to Rhys (2001), mineralization style, timing and associated alteration at Bonanza Ledge is broadly comparable to pyritic replacement style mineralization that was historically mined in the district, although the host rock differs, and the size of the Bonanza Ledge mineralized bodies is greater.

The Bonanza Ledge Zone, with grades reported to range from 1 to 80 g/t Au occurs in the footwall of the B.C. Vein, a strike vein from which several pyritic ore shoots were historically mined from the Cariboo Gold Quartz workings.

8.0 SOIL GEOCHEMISTRY (Figures 6 and 7)

8.1 Procedure

A total of 726 soil samples were collected from the property and 400 additional samples, collected late in 2002, were analyzed. The samples were collected with a shovel from the B horizon and sent to the lab in waterproof kraft bags. All samples were sent to Acme Labs, Vancouver, British Columbia and analyzed for gold and Al, Sb, As, Ba, Bi, Cd, Ca, Cr, Co, Cu, Fe, La, Pb, Mg, Mn, Hg, Mo, Na, Ni, P, Ag, Sr, Ti, Sn, W, U, V and Zn. Lab procedures and results are outlined in Appendix IV. Gold results are plotted on Figures 6 for the Island Mountain Grid and 7 for the Dragon Grid. Complete sample results are listed in Appendix IV.

The existing Island Mountain Soil Grid was extended 2200 ft (670m) x 1500 ft (450m) to the west in 2003 (5.4 line km - 362 samples). The grid extension covers an area underlain by the Teapot Strike Vein (similar to the BC Vein that lies in the hanging wall of the Bonanza Ledge Zone), coincident induced polarization geophysical anomalies and reconnaissance gold in soil anomalies up to 2.7 g/t Au, obtained earlier in 2003. The samples were collected at 50' (15m) intervals along 039° trending lines spaced 200' (60m) apart. Lines 18 to 40W were extended from 25 to 40S.

Samples were also analyzed from a 400 sample, 6 line km grid extension and soil survey completed on the Island Mountain Grid in late 2002. The soil survey covers favourable Bonanza Ledge type stratigraphy that extends across lines 0 to 20W, from 0 to 20S.

Approximately 12 km to the west of the Island Mountain and Mosquito Creek Group of crown-granted claims a preliminary 364 sample soil grid (Dragon Grid) was established over the headwaters of Dragon, Montgomery, Timon and Rucheon Creeks. The Dragon Grid covers the drainage basins of several gold placers with elevated mercury in the Wells-Barkerville Gold Camp with potential to host Bonanza Ledge type mineralization (Ray et. al. 2001) and lies along a parallel trend to the Bonanza Ledge Trend.

8.2 Results

Results from the Island Mountain Soil Grid extension range up to 0.5 g/t Au in soil (L20W/2050S) with a pronounced anomalous trend extending across the entire grid, subparallel to stratigraphy, such as at Bonanza Ledge.

Significant soil anomalies were also obtained from the samples analyzed from the 2002 program. The anomalous trend extends across the grid subparallel to stratigraphy, approximately 350m southwest of the "Mine Section", which was previously mined by former operators as the Island Mountain, Aurum and Mosquito Creek Gold Mines. The anomaly lies along trend of the Bonanza Ledge Zone and includes values of 0.8 and 1.1 g/t Au (L10W/1350S and L0W/750S). Other anomalous values from the soil grid include 1.5 g/t Au from L0W/50S, which lies along the "Mine Trend".

Preliminary results from the Dragon Grid were not significantly anomalous in gold but mercury anomalies do occur, suggesting that it may be useful as a pathfinder element. Additional work is necessary to evaluate the area.

9.0 PROSPECTING AND TRENCHING (Figures 3, 8-10)

9.1 Procedure

A total of 680m of trenching in 36 trenches was completed in 2003 on the Island Mountain and Mosquito Creek Group of crown-granted claims, north of Jack of Clubs Lake, utilizing a Hyundi Robex LC 130 excavator. A total of 215 samples were collected from the trenches and from prospecting across the property. Trench locations and samples are plotted on Figures 8 to 10, using Figure 3 as an index map. The samples were sent to Acme Labs, Vancouver, British Columbia. All samples were analyzed for Au and 32 element ICP, as outlined under the diamond drilling procedure section of this report.

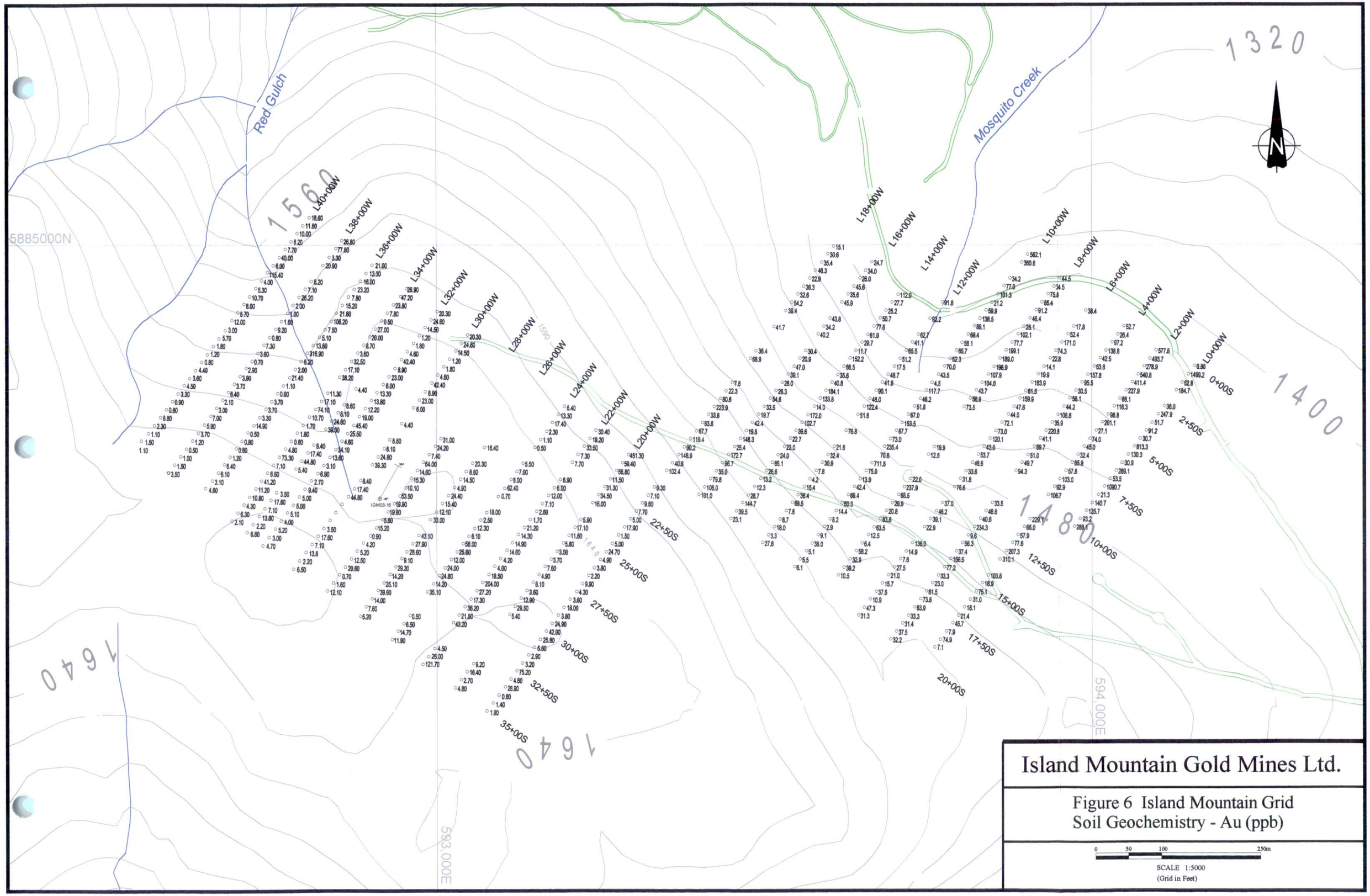
Red Gulch
Mosquito Creek
1320
1400
1480
1560
1640
5885000N
594,000E
593,000E
L40+00W
L38+00W
L36+00W
L34+00W
L32+00W
L30+00W
L28+00W
L26+00W
L24+00W
L22+00W
L20+00W
L18+00W
L16+00W
L14+00W
L12+00W
L10+00W
L8+00W
L6+00W
L4+00W
L2+00W
L0+00W
0+00S
2+50S
5+00S
7+50S
10+00S
12+50S
15+00S
17+50S
20+00S
22+50S
25+00S
27+50S
30+00S
32+50S
35+00S
N
Island Mountain Gold Mines Ltd.
Figure 6 Island Mountain Grid
Soil Geochemistry - Au (ppb)
0 50 100 250m
SCALE 1:5000
(Grid in Feet)

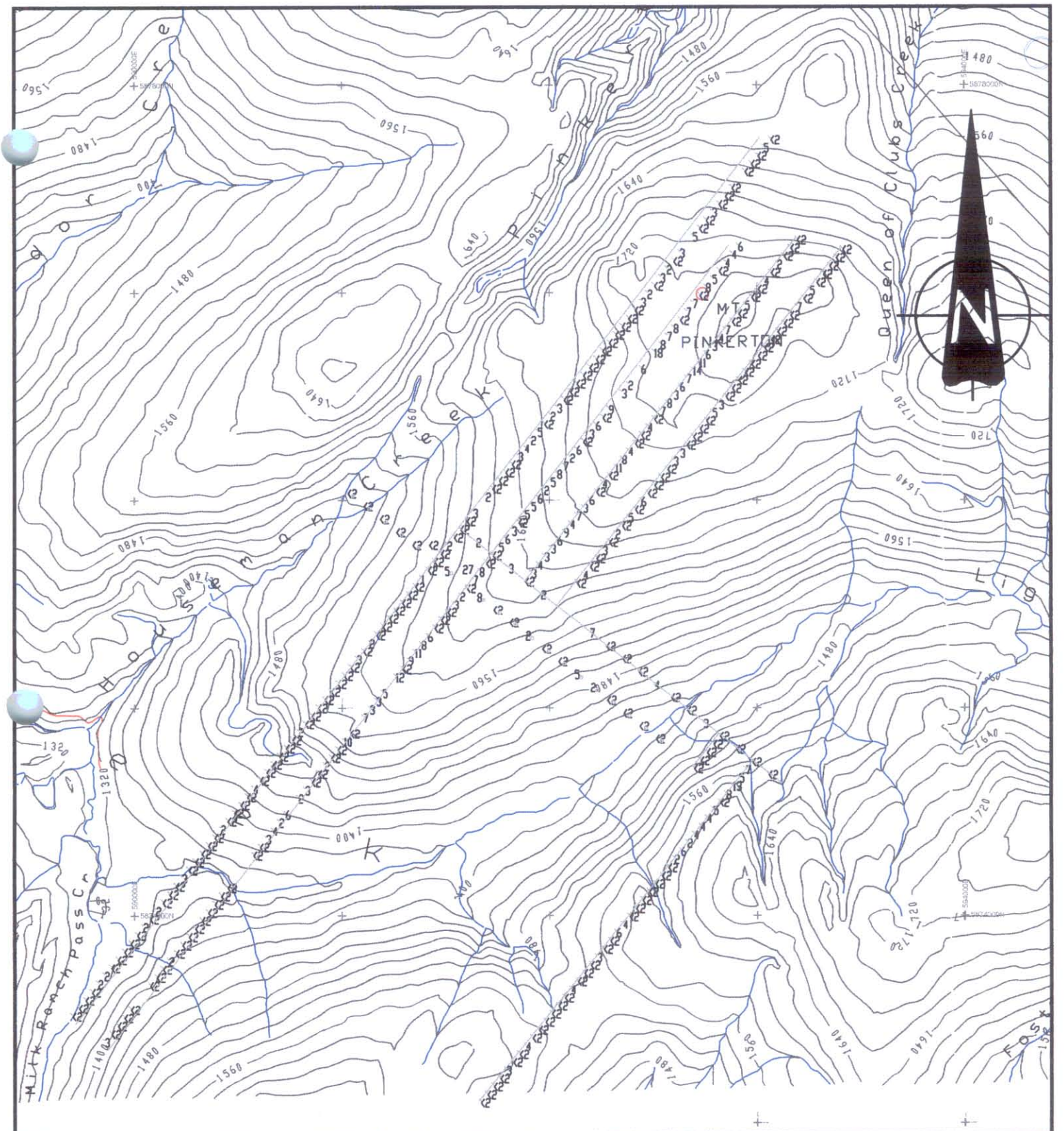

Soil Geochemistry - Au (ppb)

Island Mountain Gold Mines Ltd.

Fig. 7 DRAGON GRID

0 500 1000 2500m

SCALE 1:25000

9.2 Results

Two panel samples of silicified limestone from the Crystal Trench returned 110.8 and 246.8 g/t Au (Samples 162602, 162604). A panel sample of silicified limestone from the Lightning Zone, exposed in Trench 11, 150m southeast of and similar to the Crystal Trench, returned 20 g/t Au (Sample 162624). Quartz veins from the zone returned 14 g/t Au over 0.6m (162740) and 8.5 g/t Au over 1.3m (Sample 162741).

Prospecting uncovered oxidized replacement mineralization returning 20 g/t Au from a grab sample (Sample 197901) 500m to the southeast along trend of the Crystal Trench at the Lake Zone. A pyritic quartz vein from this location returned 36 g/t Au (Sample 197902).

Pyrite and arsenopyrite bearing mineralization exposed in Trench 7, 75m to the southwest of the Crystal Trench, returned 21 g/t Au (Sample 162606). Values of 5.0 g/t Au over 1m (Sample 162634), with maximum values of 20 g/t Au (Sample 162638) were obtained from a replacement style zone exposed by Trench 10 (Fender Bender Zone) 100m to the southwest of the Crystal Trench.

Trenches 03-14,15,17,18 exposed several zones of quartz vein mineralization with visible gold, within 100m to the northwest of the Crystal Trench. Results include values of 10.4 g/t Au from Trench 15 (Sample 162643).

An old adit was discovered at the upper elevations of the property near the junction of Mosquito crown grants 10357, 10360, 10365 and 10369. The adit, thought to be the Beedy Adit dating from prior to 1877, explores a persistent strike vein, referred to as the Teapot Vein. No significant anomalous values were obtained from samples of the vein.

10.0 DIAMOND DRILLING (Figures 8-18, Table 1)

10.1 Procedure

A total of 1397m (4584') of diamond drilling in 13 holes (IGM 03-5 to 16) was completed on the Island Mountain and Mosquito Creek Group of crown-granted claims, north of Jack of Clubs Lake during the 2003 exploration program. Drilling was carried out between July 24 and November 7, 2003 by Standard Drilling and Engineering Ltd. of Vancouver, British Columbia, utilizing a skid-mounted Longyear 38 core drill with NQ wireline tools. A total of 283 samples of core were split in half on site and sent to Acme Labs, Vancouver, British Columbia. All samples were analyzed for Al, Sb, As, Ba, Bi, Bo, Cd, Ca, Cr, Co, Cu, Au, Fe, La, Pb, Mg, Mn, Mo, Na, Ni, P, Ag, K, Sr, Th, Ti, Sn, W, U, V, Y and Zn using a 32 element ICP package which involves a nitric-aqua regia digestion. Gold was analyzed by fire assay with an atomic absorption finish. Lab procedures and results are outlined in Appendix IV.

Drill hole specifications are summarized in Table 1 and drill hole locations are shown on Figures 8-10. Summary drill logs are included in Appendix V. Summary sections with significant results are shown in Figures 11-16. The core is stored on site at the Mosquito Creek headframe.

Table 1: Drill hole specifications

GPS:	UTM Nad	83, Zone	10					
Hole No.	**Easting**	**Northing**	**Elev. (m)**	**Azimuth**	**Dip**	**Depth (ft)**	**Sample Numbers**	**No.**
IGM 03-5	594062	5884455	1480	200	-45	445	1316-45	30
IGM 03-6	594062	5884455	1480	200	-60	586	1346-82	37
IGM03-7	594546	5884299	1447	109	-55	235	1383-1400	18
IGM03-8	594493	5884247	1439	-	-90	206	1401-17	17
IGM03-9	594493	5884247	1439	355	-45	194	1418-33	16
IGM03-10	594493	5884247	1439	172	-55	390	1434-52	19
IGM03-11	594578	5884337	1434	195	-45	354	1453-66,89	15
IGM03-12	594578	5884337	1434	195	-60	261	1492-1500, 38351-371	30
IGM03-13	594578	5884337	1434	150	-45	265	1467-1472	8
IGM03-14	594584	5884361	1424	195	-60	425	1473-1488, 38393-400	24
IGM03-15	594578	5884337	1434	320	-45	444	38372-393, 4151-4172	44
IGM03-16	592913	5884615	1662	030	-45	264	4173-4178	5
IGM03-17	594691	5884134	1380	325	-45	515	4178-4197	20
TOTALS:						**4585**		**283**

10.2 Results

A brief description of each of the drill holes follows, including a summary of results, calculated as weighted averages:

DDH IGM 03-5 and -6 (Figure 11)

IGM 03-5 and –6 targeted the depth extent of a northwest trending quartz vein (strike vein) that was intersected in a trench during the 2002 program with maximum values of 10.9 g/t Au.

Both holes primarily intersected dolomite porphyroblastic pelites, variably sericite altered, with quartz arenite to grit and lesser conglomerate more prevalent in the top of the holes. Mafic tuff interbeds occur between 38.7 and 53.2' and 107.2 and 133.2' in IGM 03-5. In IGM 03-6 the mafic tuff interbeds occur between 68.6 and 93.0' and 123.5 and 154.7'. Minor beds of silicified limestone were encountered interbedded within the pelites between 167.0 and 216.1' in IGM 03-5 and between 187.5 and 232.6' in IGM 03-6. Black graphitic argillite was intersected at 339.0' to the end of the hole at 445.0' in IGM 03-5 and from 355.6' to the end of the hole at 586.0' in IGM 03-6.

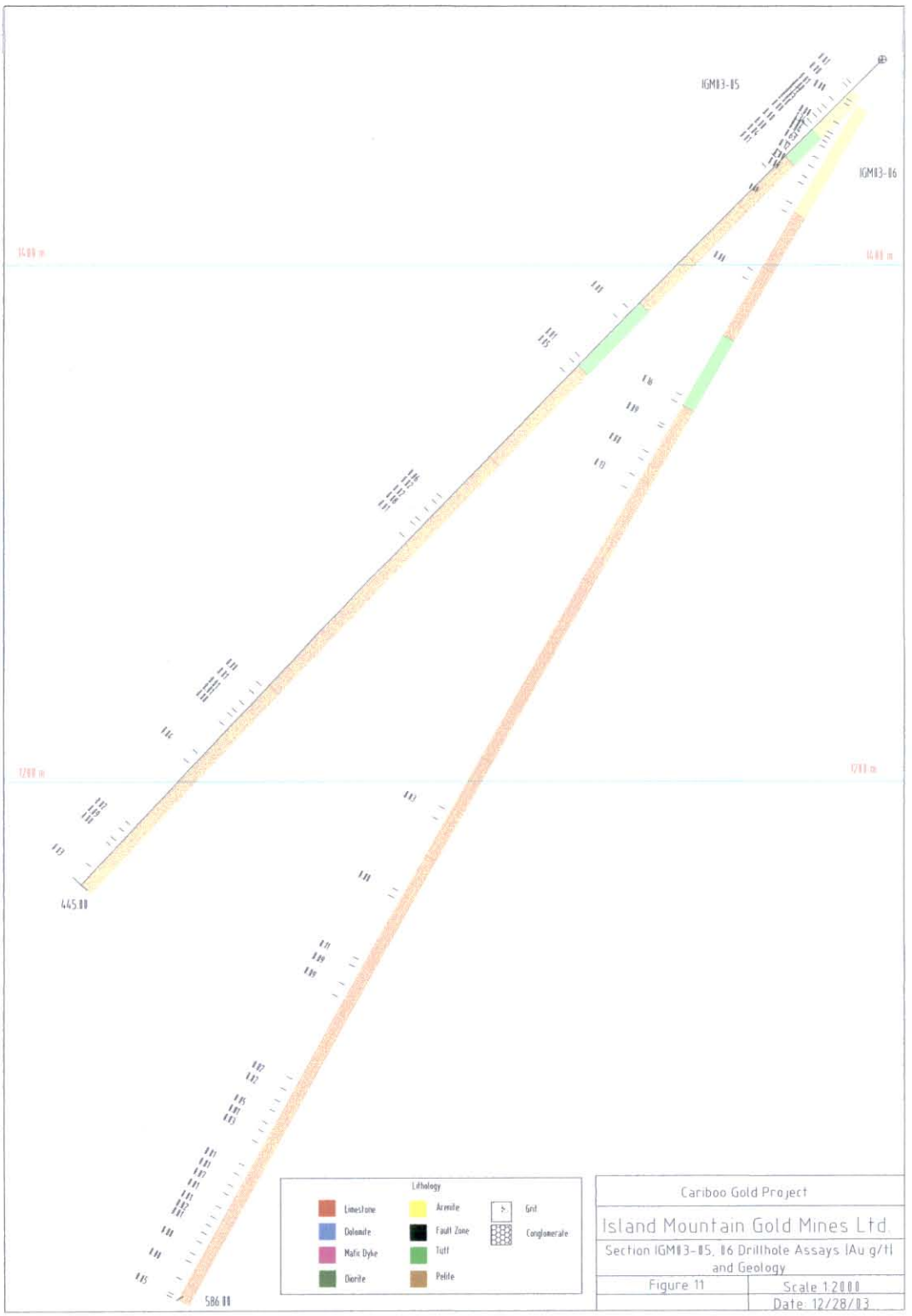

Cariboo Gold Project

Island Mountain Gold Mines Ltd.

Section IGM03-05, 06 Drillhole Assays (Au g/t) and Geology

Figure 11

Scale 1:2000

Date: 12/28/03

The quartz vein was intersected as a zone between 351 and 357.5' in IGM 03-5 and between 461.0 and 503.0' in IGM 03-6, indicating a steep southeasterly dip. Other minor quartz veins and stringers were intersected in both holes.

No significant results were obtained.

DDH IGM 03-7 (Figure 12)

IGM 03-7 targeted gold mineralization, hosted by silicified limestone, exposed in the Crystal Trench, which returned 110.8 and 246.8 g/t Au from panel samples, earlier in 2003.

The hole intersected silicified limestone to limy ± dolomitic quartz arenite from the top of the hole down to 54.1'. The remainder of the hole consists of clastics ranging from pelite to conglomerate down to the end of the hole at 235'. A major fault zone was intersected from 86.7 to 97.3'.

The gold zone encountered in the Crystal Trench was not intersected in IGM 03-7 due to the presence of the above fault zone, which appears to have displaced the mineralized zone.

Consequently, no significant results were obtained.

DDH IGM 03-8 to -10 (Figure 13)

IGM 03-8 to -10 were drilled to test a zone of oxidized pyrite and arsenopyrite bearing replacement style mineralization exposed by trenching in 2003 on the Fender Bender Zone, 100m to the southwest of the Crystal Trench. The Fender Bender Zone returned values of 5.0 g/t Au over 1m with maximum values of 20 g/t Au.

IGM 03-8 intersected limestone from the top of the hole down to 43.0'. The same limestone bed was intersected in IGM 03-9 down to 44.2' and in IGM 03-10, down to 49.1'. Limestone beds continue to occur within the pelites down to 73.0' in IGM 03-8, with a minor silicified limestone bed from 108.4 to 109.7' and down to 76.5' in IGM 03-9 with other limestone beds present at 76.5 to 85.5', 122.5 to 125.6', 149 to 150' and 152.8 to 160.3'. Limestone beds continue to occur within the pelites down to 144' in IGM 03-10.

Pelite was encountered from 192.3' to the end of the hole at 206.0' in IGM 03-8. Black graphitic argillite was intersected at 144.0' to the end of the hole at 390.0' in IGM 03-10. Significant intervals of noncalcareous clastics were not intersected in IGM 03-9. The bottom of IGM 03-9 from 160.3' to 194.0' consists of dolomite and dolomitic grit.



Cariboo Gold Project

Island Mountain Gold Mines Ltd

Section IGM03-07 Drillhole Assays (Au g/t) and Geology - Looking North

Figure 12

Scale 1:2000

Date 12/28/03

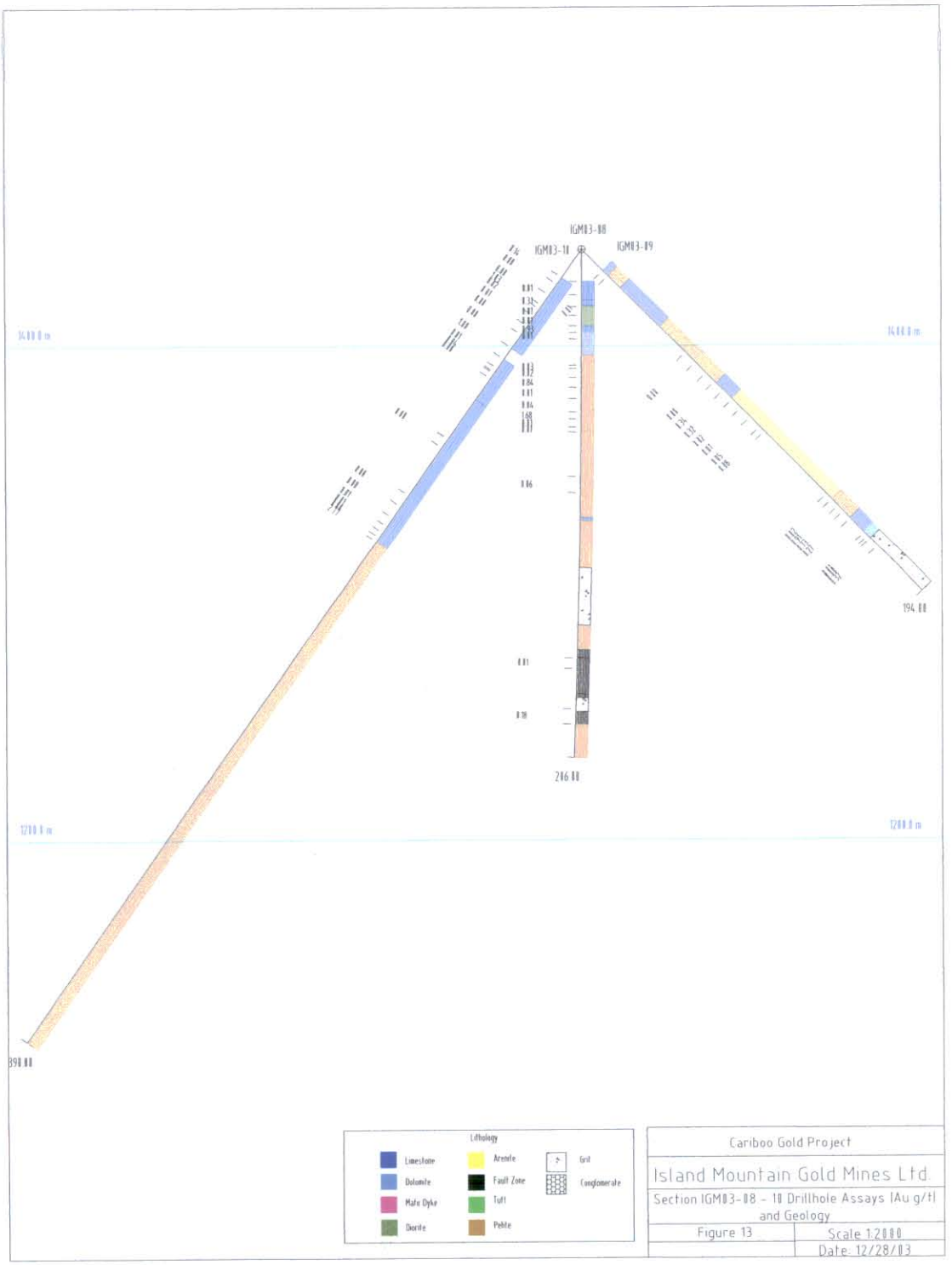

Cariboo Gold Project

Island Mountain Gold Mines Ltd.

Section IGM03-08 - 10 Drillhole Assays (Au g/t) and Geology

Figure 13

Scale 1:2000

Date: 12/28/03

A major fault zone was intersected between 47.0 and 73.0' and 162.1 and 192.3' in IGM 03-8, around 166 and 178' in IGM 03-9 and from 135.6 to 148' in IGM 03-10.

A diorite dyke cuts the limestone unit from 23.2 to 30.9' in IGM 03-8 and was observed as boulders in the casing of IGM 03-10 (from 0 to 14'), indicating a fairly steep dip for the dyke. The limestone unit is silicified in the footwall of the dyke, as observed in IGM 03-8 and -10.

A significant quartz vein was intersected from 52.0 to 60.5' in IGM 03-8. A quartz vein zone was encountered between 90.6 and 101.3' in IGM 03-9. In IGM 03-10 a significant quartz vein was intersected from 49.1 to 54.4', a quartz vein zone from 121.5 to 132.5' and a pyritic faulted quartz vein from 142.0 to 144.0'.

Pyrite and arsenopyrite bearing silicified limestone was encountered from 18.4 to 23.2' and 30.9 to 33.6' in IGM 03-8, interrupted by the diorite dyke. Pyrite and arsenopyrite bearing mineralization was also encountered from 75.6 to 80.6' in silicified limestone and from 142.4 to 149.0' in pelite in IGM 03-9. Pyritic silicified limestone was intersected from 27.8 to 29.6' in IGM 03-10, with arsenopyrite from 29.6 to 33.3'.

In general IGM 03-8 to -10 intersected distal replacement style mineralization, with significant arsenic, bismuth and low order gold anomalies. Minor anomalous gold is also associated with variably pyritic ± arsenopyrite bearing quartz veins.

Anomalous Intersections:

DDH	from (ft)	to (ft)	width (ft)	g/t Au
IGM 03-8	30.9	33.6	3.3	0.9
IGM 03-8	52.0	56.0	4.0	0.8
IGM 03-8	65.9	68.8	2.9	1.7
IGM 03-9	142.4	146.0	3.6	0.9
IGM 03-9	146.0	149.0	3.0	0.7
IGM 03-10	27.8	29.6	1.8	1.0
IGM 03-10	49.0	54.4	5.4	1.0
IGM 03-10	142.0	144.0	2.0	2.8

DDH IGM 03-11 and -12 (Figure 14)

DDH IGM 03-11 and -12 targeted gold mineralization, hosted by silicified limestone, exposed in the Crystal Trench, which returned 110.8 and 246.8 g/t Au from panel samples, earlier in 2003. The zone was not intersected in IGM 03-7 due to a fault displacement.

DDH IGM 03-11 primarily consisted of interbedded clastics, which was dominated by conglomerate from 69.4 to 168.8' and 182.5 to 204.5'. IGM 03-12 was essentially the

same with conglomerate more dominant from 77.6 to 90.5 and 121.6 to 241.0'. Mafic tuff horizons were intersected from 168.8 to 182.5', 214.2 to 230.5' and 261.7 to 273.4' in IGM 03-11 and from 245 to 250.3' in IGM 03-12. Limestone units were intersected between 204.5 and 214.2', 230.5 and 261.7' and 273.4 to 280.8' in IGM 03-11 and from 241 to 245'and 250.3 to the end of the hole at 261' in IGM 03-12.

Significant fault zones were intersected from 57.4 to 68.2', 81 to 89', 170 to 181.3' and 278.4 to 288.3' in IGM 03-11.

Numerous silicified zones were intersected in both holes. In IGM 03-11 quartz veins were evident from 18 to 20' and 31 to 34.1', the latter with 3% galena and sphalerite. Pyritic quartz stringers were encountered between 39 and 44'. Pyrrhotite was evident within the limestone unit, primarily between 258.3 and 261.7'.

Mineralization similar to the Crystal Trench was encountered in IGM 03-12 from 13.3 to 17.3' but was highly oxidized to 16'. Other pyritic zones were intersected from 83.7 to 85.7', 210.3 to 212.5' and 229.5 to 231'.

Significant Intersections:

DDH	from (ft)	to (ft)	Width (ft)	g/t Au
IGM 03-12	13.3	20.6	7.3	0.9*
IGM 03-12	incl. 16.0	17.3	1.3	1.6
IGM 03-12	210.3	214.3	4.0	5.9

* denotes weighted average

DDH IGM 03-13 (Figure 15)

IGM 03-13 and -15 targeted quartz vein mineralization with visible gold in the vicinity of the Crystal Trench.

DDH IGM 03-13 consists entirely of interbedded quartzose clastic rocks, including a section dominated by conglomerate from 237.5' to the end of the hole at 265'. The turbidite sequence is intruded by intermediate dykes from 190.4 to 194.5' and from 212.1 to 214.5'. Faults were intersected at 60.3 to 66.3', 75-76', 183 to 184' and 197.2 to 198.4'.

Silicified zones were encountered but no significant veins or pyritic zones.

No significant results were obtained.

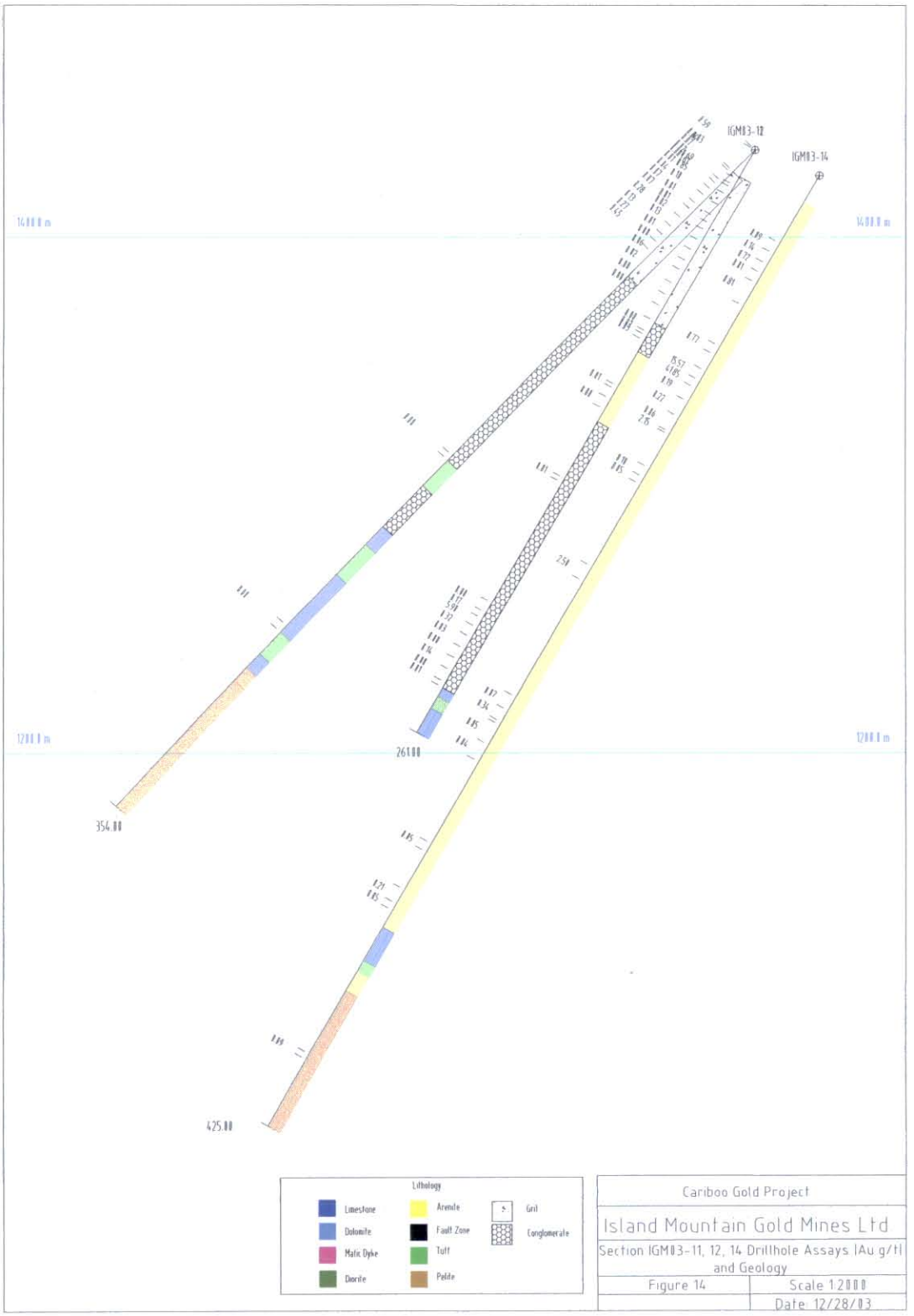

Cariboo Gold Project

Island Mountain Gold Mines Ltd

Section IGM03-11, 12, 14 Drillhole Assays (Au g/t) and Geology

Figure 14

Scale 1:2000

Date: 12/28/03

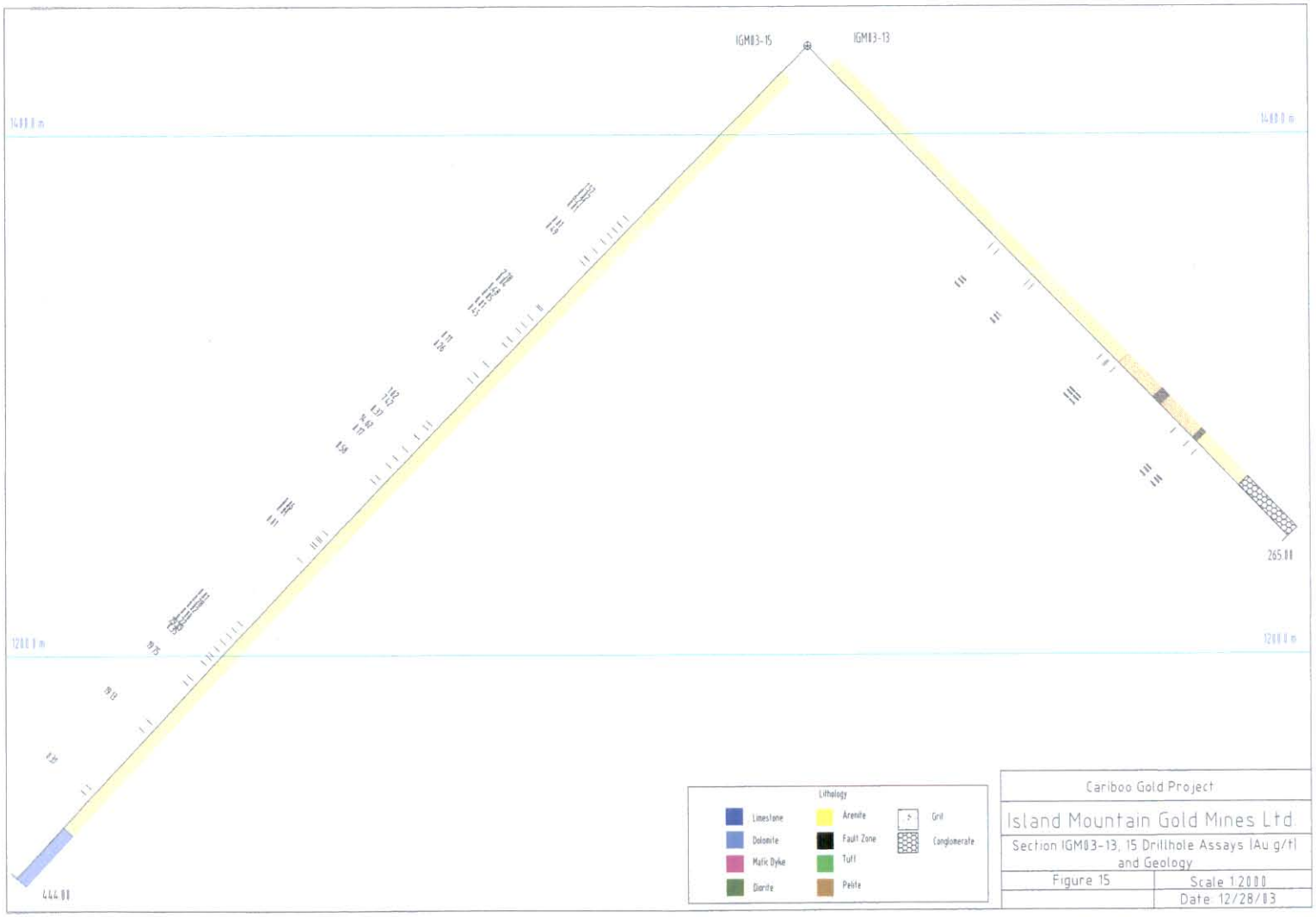

Cariboo Gold Project

Island Mountain Gold Mines Ltd.

Section IGM03-13, 15 Drillhole Assays (Au g/t) and Geology

Figure 15

Scale 1:2000

Date: 12/28/03

DDH IGM 03-14 (Figure 14)

IGM 03-14 targeted the depth extent of gold mineralization, hosted by silicified limestone, exposed in the Crystal Trench.

The hole primarily intersected interbedded clastics, with an interval of limestone from 336.4 to 351.5' and a mafic tuff horizon from 351.4 to 356.4'. Fault zones were intersected from 64 to 67', 205 to 229.4', between 325 and 336.4' and from 415 to the end of the hole at 425'.

Pyritic quartz veins were intersected from 88.9 to 90.2'and 92.1 to 95.4' with 25-30% pyrite. Silicified and quartz stringer zones were also encountered throughout the hole including significant silicified quartz stringer zones from 175.0 to181.6' and 319.7 to 325.9'.

The sulfide rich quartz veins and adjacent wallrock, particularly within quartz stringer and silicified zones, returned high gold values over significant widths. Additional sampling is warranted within the hanging wall and footwall of the upper gold bearing zone listed below since the size extent of the zone is limited by sampling. The strike and depth extent of the veins should be traced by additional drilling.

Significant Intersections:

from (ft)	to (ft)	width (ft)	g/t Au
76.8	108.2	31.4	4.8*
incl. 87.8	95.4	7.6	27.0*
175.0	181.6	6.6	2.5

* denotes weighted average

DDH IGM 03-15 (Figure 16)

IGM 03-15 targeted several zones of quartz vein mineralization with visible gold, exposed in Trenches 03-14-15, 17-18, within 100m to the northwest of the Crystal Trench and results include values of 10.4 g/t Au.

The hole primarily consisted of interbedded clastics, which were intersected from the top of the hole to 417.5'. The remainder of the hole, from 417.5' to the end at 444.0', intersected limestone. Major fault zones were intersected from 150.2 to 157', 205 to 229.4', 311.5 to 314.1' and 340.2 to 431.1'.

Numerous silicified, quartz stringer and vein zones were intersected throughout the hole, commonly with significant pyrite ± arsenopyrite and occasional cosalite. (Cosalite is a lead-bismuth sulfide that is a common indicator of gold within the camp.) Three quartz vein intersections were encountered; a major quartz vein zone from 209 to 225' with locally up to 35% pyrite over a 5' interval from 220.5 to 225.5'; a quartz vein from 268 to 268.9' within

a larger stringer zone from 264.9 to 271'; and a pyrite, arsenopyrite bearing (35% combined) vein from 329.5 to 331.1'.

The sulfide rich quartz veins and adjacent wallrock, particularly within fault zones, returned high gold values over significant widths. Additional sampling is required in the footwall of the lowermost vein zone from 344.5 to 366' and below 369.3'. The strike and depth extent of the veins should be traced by additional drilling.

Significant Intersections:

from (ft)	to (ft)	width (ft)	g/t Au
206.8	225.5	18.7	6.1*
incl. 209.0	225.5	16.5	6.8*
incl. 220.5	225.5	5.0	14.6
329.5	369.3	39.8	4.9*
incl. 329.5	344.5	8.2	15.9*
NB 344.5	366.0	No	Sample
incl. 366.0	369.3	3.3	19.1

* denotes weighted average

DDH IGM 03-16 (Figure 17)

DDH IGM 03-16 targeted pyrite bearing replacement style and quartz vein mineralization exposed by trenching in 2003 in Trench 03-25.

The upper half of the hole to 130.4' intersected grit and conglomerate, which was calcareous and variably dolomite altered from the top of the hole down to 55.9'. A mafic dyke cuts the coarse clastics from 55.9 to 65.7' and from 75.6 to 83.2'. Black graphitic pelite was encountered from 130.4 to the end of the hole at 264'.

A quartz vein was intersected from 12.2 to 17.0' and a significant quartz vein zone was encountered between 115.5 and 130.4'. Pyritic zones were encountered at 57.2 to 62.7' and 101.7 to 107.1'.

No significant results were obtained.

DDH IGM 03-17 (Figure 18)

DDH IGM 03-17 targeted the Lightning Zone, which returned values of 20 g/t Au from silicified limestone and 14 g/t Au over 0.6m and 8.5 g/t Au over 1.3m from quartz veins.



Cariboo Gold Project

Island Mountain Gold Mines Ltd.

Section IGM03-16 Drillhole Assays (Au g/t) and Geology

Figure 16

Scale 1:2000

Date: 12/28/03

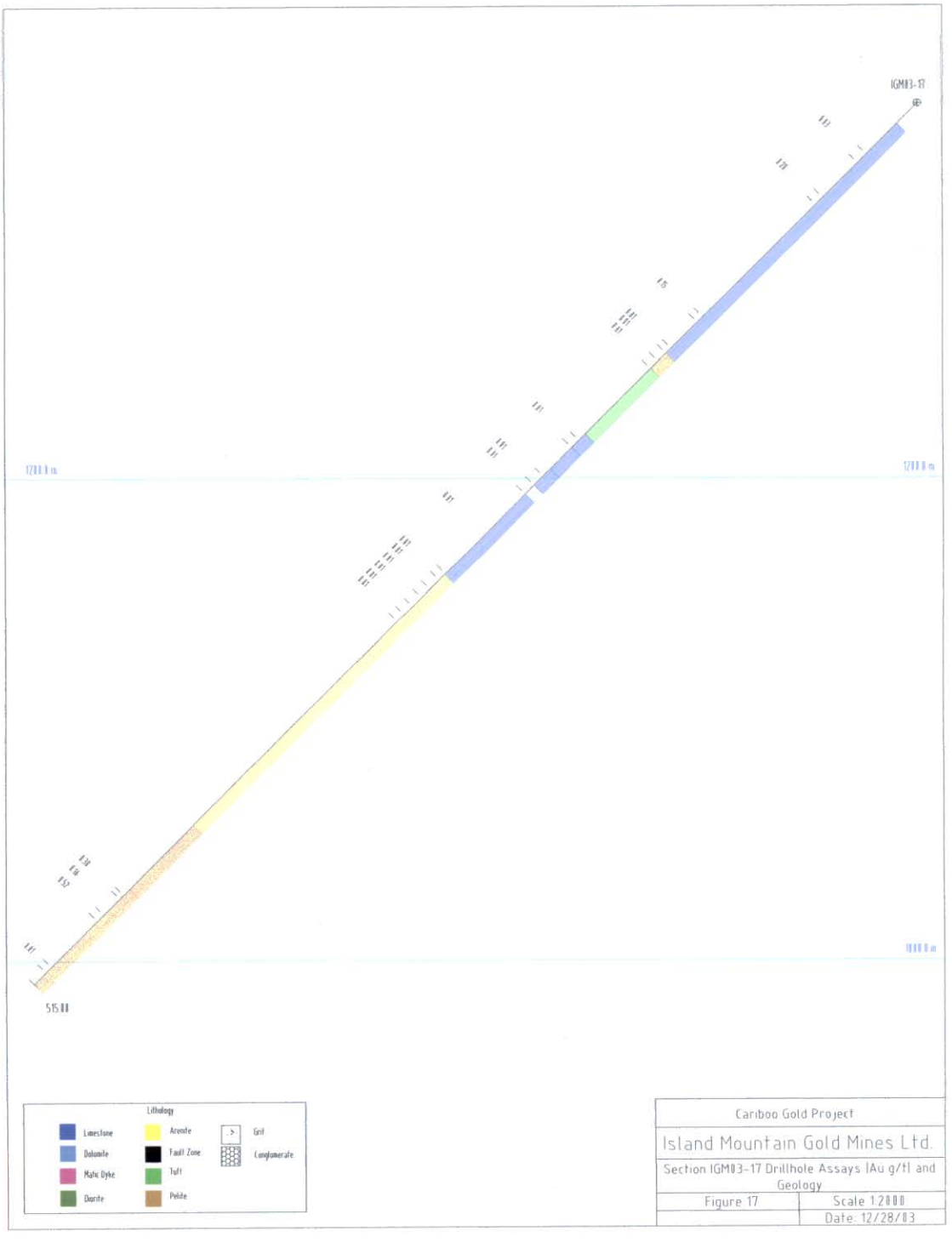

Cariboo Gold Project	
Island Mountain Gold Mines Ltd.	
Section IGM03-17 Drillhole Assays (Au g/t) and Geology	
Figure 17	Scale 1:2000
	Date: 12/28/03

The hole primarily consists of limestone from the top of the hole down to 146.4' and from 193.6 to 275.9'. Quartz arenite with lesser limestone was intersected from 275.9 to 422.9'. Pelite with arenite occurs from 422.9 to the bottom of the hole at 515'. A white siltstone marker horizon is evident from 146.4 to 155.4' and a mafic tuff horizon was encountered from 155.4 to 193.6'.

Major fault zones were encountered from 223.3 to 228.5', 408.3 to 419.0' and 455 to 480'.

Silicification is common throughout much of the hole, particularly from 143.3 to 155.4' and 284.1 to 303.1'. Quartz vein zones occur between 284.1 and 289.1' and 462.8 and 465.0'. Local higher concentrations of pyrite, pyrrhotite and minor arsenopyrite (up to 15%) occur within vein and stringer zones, accompanying the silicification and as replacements.

No significant results were obtained.

11.0 CONCLUSIONS AND RECOMMENDATIONS

The diamond drill program on the crown-granted group of claims was successful in intersecting significant gold mineralization in quartz vein zones with 4.8 g/t Au over 31.4', including 27.0 g/t Au over 7.6' in DDH IGM 03-14 and 6.1 g/t Au over 18.7', including 14.6 g/t Au over 5.0' and 4.9 g/t Au over 39.8' (with incomplete sampling) including 15.9 g/t Au over 8.2' and 19.1 g/t Au over 3.3' in DDH IGM 03-15. The strike and depth extent of the veins should be traced by additional drilling.

DDH IGM 03-8 to -10 intersected distal replacement style mineralization, with significant arsenic, bismuth and low order gold anomalies. Additional work is required to vector towards economic mineralization in this area around the Fender Bender Zone, which returned values of 5.0 g/t Au over 1m, with maximum values of 20 g/t Au in 2003 trenches.

The trenching and prospecting program outlined several new gold zones that remain untested and/or open along strike. The Lightning Zone, with values of 20 g/t Au from silicified limestone and 14 g/t Au over 0.6m and 8.5 g/t Au over 1.3m from quartz veins, has only been tested with one drillhole. The Lake Zone, which exhibits replacement mineralization containing 20 g/t Au and pyritic quartz vein mineralization with 36 g/t Au, remains unexplored along strike and at depth. The Crystal Trench returned 110.8 and 246.8 g/t Au from silicified limestone.

The soil geochemistry from both the 2002 and 2003 surveys outlined significant linear, possibly stratigraphically controlled gold in soil anomalies, southeast of the "Mine Section" and along trend of the Bonanza Ledge Zone.

An aggressive exploration program including concurrent diamond drilling, trenching, soil geochemistry and ground geophysical surveying is proposed for 2004. Proposed drill

targets include the above new gold-bearing quartz vein zones intersected in DDH IGM 03-14 and –15, replacement mineralization uncovered at the Fender Bender Zone, the distal portions of which were intersected in DDH 03-8 to –10 and possible style mineralization suggested by the soil geochemistry above the Beedy Adit. Trenching targets include the Lake Zone and the untested soil anomalies on the Island Mountain Grid.

Additional soil geochemical and geophysical surveys are warranted to evaluate the Island Mountain Gold land package along trend of the Bonanza Ledge Zone and along similar trends that are evident to the west.

The excellent access and existing infrastructure add to the potential of the property.

APPENDIX I: Selected References

British Columbia Minfile, (2003): 093H; Ministry of Energy and Mines.

Andrew, A., Godwin, C.I. and Sinclair, A.J. (1983): Age and genesis of Cariboo gold mineralization determined by isotope methods (93H); in Geological Fieldwork 1982, British Columbia Ministry of Energy, Mines and Petroleum Resources, Paper 1983-1, pp. 305-313.

Beacon Hill Consultants Ltd. (1987): Mosquito Creek Property, Wells, B.C., Mine evaluation. Unpublished report for City Resources (Canada) Ltd.

Benedict, P.C. (1945): Structure at Island Mountain Mine, Wells, B.C. Transactions of the Canadian Institute of Mining and Metallurgy, v. 58, p. 755-770.

Bolin, D.S. (1984): Report to Wharf Resources Ltd. on the Cariboo Gold Quartz Mine, Wells, British Columbia, Canada; 17 p. Unpublished report by Golder Associates for Wharf Resources Ltd.

Bowman, A. (1889): Report on the geology of the mining district of Cariboo, British Columbia; Geological Survey of Canada, Annual Report for 1887- 1888, V. 3, pt. 1, pp. 1-49c.

Bowman, A. (1895): Maps of the principal auriferous creeks in the Cariboo mining district, British Columbia; Geological Survey of Canada, Maps 364- 372.

Campbell, D.D. (1966): Report on Potential of Ore Reserves and Production, Cariboo Gold Quartz Mine, Wells, British Columbia; Unpublished report by Dolmage Campbell & Associates Ltd. for Cariboo Gold Quartz Mining Company Limited.

Campbell, D.D. (1969): Surface exploration and production potential of ore reserves and production, Cariboo Gold Quartz Mine, Wells, British Columbia; 28 p. Unpublished report by Dolmage Campbell & Associates Ltd. for Cariboo Gold Quartz Mining Company Limited.

Cameron, R. and Fox, P.E. (1995): Summary Report on the Welbar Gold Project, Cariboo Gold District, Wells, British Columbia; 17 p. Unpublished report by Fox Geological Consultants Ltd. for Gold City Mining Corporation.

Cannon, D.M. and Guiget, M. 1973: Progress report to October 18, 1973. Unpublished report for Mosquito Creek Gold Mining Limited.

Cochrane, D.R. 1971: Geophysical report on the Red Gulch No. 1, 2, 7, Willow No. 10, Port Hope, Seattle, Mosquito, Mosquito Fraction, Vancouver, and Brookford No.6 and No.7 mineral leases centered one mile east of Wells, Cariboo Mining Division, Central British Columbia. Unpublished report for Mosquito Creek Gold Mining Limited (N.P.L.)

Cochrane, D.R. 1972: Geophysical report on the Red Gulch No. 1, 2, 7, Willow No. 10, Port Hope, Seattle, Mosquito, Mosquito Fraction, Vancouver, and Brookford No. 6 and No. 7 mineral leases centered one mile east of Wells, Cariboo Mining Division, Central British Columbia. Unpublished report by Cochrane Consultants Limited for Mosquito Creek Gold Mining Limited (N.P.L.)

Dolmage, Campbell & Associates 1969: Summary report, surface exploration, 1968 and production potential of Cariboo Gold Quartz Mine, Wells, B.C. Unpublished report prepared for Cariboo Gold Quartz Mines Ltd.

Eckman, P. 1986: The Mosquito Creek Gold Mining Co. Limited Wells, British Columbia; 7 p. Unpublished report for Mosquito Creek Gold Mining Company Limited.

Eyles, N. and Kocsis, S.P. 1989: Sedimentological controls on gold distribution in Pleistocene placer deposits of the Cariboo mining district, British Columbia; British Columbia Ministry of Energy, Mines and Petroleum Resources, Geological Fieldwork 1988, Paper 1989-1, pp. 377-385.

Guiguet, M. 1961: Cariboo Gold Quartz; Western Miner & Oil Review, v. 34, no. 7, pp. 37-44.

Guiget, M. 1973a:Report on the Mosquito Creek Property, Wells, B.C., Revised to Dec. 1, 1972. Unpublished report by Cannon Hicks Associates Ltd. for Mosquito Creek Gold Mining Limited.

Guiget, M. 1973b: Progress reports July 23 through to December 8, 1973. Unpublished report by Cannon Hicks Associates Ltd. for Mosquito Creek Gold Mining Company Limited.

Guiget, M. 1975: Summary report on the 1974-1975 development program, The Mosquito Creek Project, Wells, B.C. Unpublished report by Cannon Hicks Associates Ltd. for Home Oil Company Ltd.

Guiget, M. 1978: Summary report on the 1977-1978 development program at the property of the Mosquito Creek Gold Mining Co., Wells, B.C. Unpublished report by M.G. Engineering Ltd. for Mosquito Creek Gold Mining Company Limited.

Guiget, M. 1979: Report on the mining and milling procedures at the property of the Mosquito Creek Gold Mining Company Limited near Wells, B.C. Unpublished report for Mosquito Creek Gold Mining Company Limited.

Guiget, M. and Cannon, D.M. 1972: Progress report, July 1, 1973 to October 15, 1973. Unpublished report for Mosquito Creek Gold Mining Company Limited.

Hall, R.D. 1991: Report on past operations and exploration proposal for the Cariboo, Island Mountain and Mosquito Creek properties at Wells, British Columbia. Unpublished report for Mosquito Consolidated Gold Mines Limited.

Hall, R.D. 1999a: Cariboo Gold Project at Wells, British Columbia. Unpublished report prepared for International Wayside Gold Mines Ltd.

Hall, R.D. 1999b: Summary of gold properties on Island Mountain at Wells, British Columbia. Unpublished memo to F. Callaghan, president, Island Mountain Gold Mines Ltd.

Hall, R.D. 1999c: Gold potential on Island Mountain at Wells, British Columbia. Unpublished memo to F. Callaghan, president, Island Mountain Gold Mines Ltd.

Hall, R.D. 2000: Review of Surface Diamond Drill Hole Results IMG99-01 to 10. Unpublished memo to F. Callaghan, president, Island Mountain Gold Mines Ltd.

Hanson, G. 1935: Barkerville Gold Belt, Cariboo District, British Columbia. Geological Survey of Canada, Memoir 181, 42 p.

Hayward, T. 1989: Final report for the Mosquito-Lyon Lake Project. Unpublished report for Mosquito Creek Gold Mining Company Limited

Hart, S. 2001: Quesnel Highlands recreational and tourism overview. Report prepared by J.S. Hart and Associates Ltd., Tatla Lake, B.C. for the District of Wells, Wells, B.C. 32 p.

Holland, S.S. 1976: Landforms of British Columbia: A Physiographic Outline. Bulletin 48. British Columbia Department of Mines and Petroleum Resources. 138 p.

Hicks, H.B. 1973: Report on the properties of the Mosquito Creek Gold Mining Company Limited, Wells, B.C. Unpublished report by Cannon Hicks Associates Ltd. for Mosquito Creek Gold Mining Company Limited.

Johnston, W.A. and Uglow, W.L. 1926: Placer and vein gold deposits of Barkerville, Cariboo District, British Columbia; Geological Survey of Canada, Memoir 149.

Jukes, A.H. 1971: Summary of current pertinent data, Barkerville-Wells Prospect, Cariboo District, British Columbia, Canada. Unpublished report for Mosquito Creek Gold Mining Company Limited.

Kelly, J.A. 1983: Summary report on the 1983 surface exploration programs, Mosquito Creek, Wharf and Bralorne properties. Unpublished report for Mosquito Creek Gold Mining Company Limited

Keys, M.R. 1954: The geology of Island Mountain Mine. Unpublished report for Island Mountain Mines Company Limited.

Knight, J. and McTaggart, K.C. 1989: Lode and placer gold of the Coquihalla and Wells areas, British Columbia (92H,93H); British Columbia Geological Survey Branch, Exploration in British Columbia 1989, pp. 105-118.

Krom, A.S. 1988: Exploration program for the Mosquito Project, Lyon Lake Mines Limited. Unpublished report for Lyon Lake Mines Limited.

Laird, A. 1988: Cariboo Gold Quartz Property, 1988 Work Program Summary Report; 35 p. Unpublished report for Pan Orvana Resources Inc.

Laird, A. 1990: Cariboo Gold Quartz Property, 1989 Work Program Summary Report; 11 p. Unpublished report for Pan Orvana Resources Inc.

Levson, V.M., and Giles, T.R. 1993: Geology of Tertiary and Quaternary Gold-Bearing Placers in the Cariboo Region, British Columbia (93A, B, G, H); British Columbia Geological Survey Branch, Bulletin 89.

Lord, T.M. and Green, A.J. 1985: Soils of the Barkerville area, British Columbia. Report No. 40 of the British Columbia Soil Survey. Soil Survey Unit, Land Resource Research Institute, Agriculture Canada, Vancouver. 79 p.

Magee, J.B. 1981: Report on Mosquito Creek Gold Mines for Perigrine Petroleum Limited. Unpublished report for Perigrine Petroleum Limited.

Makinen, R. 1981: The Mosquito Creek Gold Mining Company Limited decline study. Unpublished report for Mosquito Creek Gold Mining Company Limited.

Mason, E.E. 1973: Wharf Resources Limited Cariboo Gold Quartz Properties; 18 p. Unpublished report by Dolmage, Mason & Stewart Ltd. for Wharf Resources Ltd.

Mason, E.E. and Guiguet, M. 1980: Properties and Operations 1933-1967 of the Cariboo Gold Quartz Mining Company Limited., Wells, B.C. Unpublished report for Wharf Resources Ltd.

McFeely, C.J. 1983: Mosquito Creek Gold Mine, Wells, B.C. Unpublished report for Mosquito Creek Gold Mining Company Limited.

Mitchell, J.B. 1978: Mosquito Creek Project – Feasibility study. Unpublished report by Kilborn Engineering (B.C.) Ltd. for Mosquito Creek Gold Mining Company Limited.

Minspec Mining Specialists 1991: Mosquito Project Preliminary Report. Unpublished report for Mosquito Creek Gold Mining Company Limited and Lyon Lake Mines Ltd.

Pickett, J.W. 2000: Report on the Mosquito Creek and Island Mountain claim groups, Cariboo Mining Division, British Columbia, N.T.S. Map Area 93H/04E. Unpublished report prepared for Island Mountain Gold Mines Ltd.

Pickett, J.W. 2001a: Diamond drilling and geochemical soil sampling report on a portion of the IGM Group of Mineral Claims (Notice to group event number 3158507), Cariboo Mining Division, British Columbia, N.T.S. Map Area 93H/04E. Unpublished report prepared for International Wayside Gold Mines Ltd. and Island Mountain Gold Mines Ltd.

Pickett, J.W. 2001b: Diamond drilling and geochemical soil sampling report on a portion of the IGM Group of mineral Claims, Cariboo Mining Division, British Columbia, Canada. Unpublished assessment report by for International Wayside Gold Mines Ltd. and Island Mountain Gold Mines Ltd.

Pickett, J.W. 2003: 2002 exploration program of Island Mountain Gold Mines Ltd. Wells area, British Columbia, Report for Island Mountain Gold Mines Ltd.

Ray, G., Webster, I., Ross, K. and Hall, R. 2001: Geochemistry of Auriferous Pyrite Mineralization at the Bonanza Ledge, Mosquito Creek Mine and Other Properties in the Wells-Barkerville Area, British Columbia. British Columbia Ministry of Energy and Mines, Geological Fieldwork 2000, Paper 2001-1, p. 135-167.

Rhys, D. 2001: Lode gold in the Cariboo: the Bonanza Ledge discovery of International Wayside Gold Mines. 2001 Cordilleran Roundup Abstracts p. 20-21.

Rhys, D.A. and Ross, K.V. 2000: Report on Petrography, check sampling and geological interpretation of drill core at the Bonanza Ledge Zone, Cariboo Gold Quartz Property, British Columbia. Unpublished report by Panterra Geoservices Inc. for International Wayside Gold Mines Ltd.

Richards, F. 1948: Cariboo Gold Quartz mine. In Structural Geology of Canadian Ore Deposits, Canadian Institute of Mining and Metallurgy, p. 162-168

Robert, R. and Taylor, B.E. 1989: Structure and mineralization at the Mosquito Creek Gold Mine, Cariboo District, B.C. Unpublished paper by the Geological Survey of Canada

Skerl, A.C. 1948: Geology of the Cariboo Gold Quartz Mine, Wells, B.C. Economic Geology, v. 43, p. 571-597

Smellie, D.W. 1962: Preliminary report, underground drill-hole electromagnetic survey, Cariboo Gold Quartz Mine, Wells, B.C. Unpublished report for the Cariboo Gold Quartz Mining Company Limited.

Starck, L.P. 1983: Proposed exploration and development program for the Mosquito Creek Gold Mine, Cariboo Mining Division, Wells, B.C. Unpublished report by L.P. Starck & Associates Ltd. for the Mosquito Creek Gold Mining Company Limited and Perigrine Petroleum Limited.

Struik, L.C. 1986: Imbricated terranes of the Cariboo Gold belt with correlations and implications for tectonics in southeastern British Columbia; Canadian Journal of Earth Sciences, v. 23, pp.1047-1061.

Struik, L.C. 1988: Structural geology of the Cariboo Gold Mining District, East-Central British Columbia. Geological Survey of Canada, Memoir 421, 100 p.

Sutherland, W.D. 1986: The Mosquito Creek Project. Unpublished report for Hecla Mining Company.

Sutherland, W.D. 1989: The Mosquito Lyon Lake joint venture, Cariboo Mining Division, Wells, British Columbia. Unpublished report for Mosquito Creek Gold Mining Company Limited and Lyon Lake Mines Ltd.

Sutherland Brown, A. 1957: Geology of the Antler Creek area, Cariboo District, British Columbia. British Columbia Department of Mines, Bulletin No. 38, 105 p.

APPENDIX II

STATEMENT OF CLAIMS

TENURE #	CLAIM NAME	% OWNED	MAP #	DUE DATE	UNITS	TAG #
385249	SUGAR	100%	093H04E	2004.11.30	20	237813
386009	STAN	100%	093H04E	2004.11.30	12	240336
386010	STAN 1	100%	093H04E	2004.11.30	6	240338
386011	STAN 2	100%	093H04E	2004.11.30	20	240348
386012	STAN 3	100%	093H04W	2004.11.30	20	240349
386013	STAN 4	100%	093H04W	2004.11.30	20	240350
386124	NELSON 1	100%	093H04E	2004.05.08	20	240351
386125	NELSON 2	100%	093H04E	2004.05.08	12	240352
386126	NELSON 3	100%	093H04E	2004.05.08	20	240353
386127	NELSON 4	100%	093H04E	2004.05.08	20	240354
386128	NELSON 5	100%	093H04E	2004.05.08	20	240355
386129	NELSON 6	100%	093H04E	2004.05.08	16	240356
386728	SUGAR MTN	100%	093H04E	2004.11.30	20	240388
393131	CAFE 1	100%	093H04E	2004.04.30	20	238046
393132	CAFE 2	100%	093H04E	2004.04.30	16	238047
394027	MUSTANG	100%	093H04E	2004.11.30	20	241012
394028	MUSTANG 1	100%	093H04E	2004.11.30	20	241013
394029	MUSTANG 2	100%	093H04E	2004.11.30	20	241014
394030	MUSTANG 3	100%	093H04E	2004.11.30	18	241015
394031	MUSTANG 4	100%	093H04E	2004.11.30	20	241016
394032	MUSTANG 5	100%	093H04E	2004.11.30	20	241017
394252	CAFE 3	100%	093H04E	2004.05.31	20	238049
394331	CAFE 5	100%	093H04E	2004.06.06	20	240451
394332	CAFE 6	100%	093H04E	2004.06.04	20	240453
394561	CAFE 4	100%	093H04E	2004.06.24	20	240454
394576	CAFE 7	100%	093H04E	2004.06.21	1	711481M
394577	CAFE 8	100%	093H04E	2004.06.21	1	711482M
394578	CAFE 9	100%	093H04E	2004.06.21	1	711483M
394579	CAFE 10	100%	093H04E	2004.06.17	1	711466M
394580	CAFE 11	100%	093H04E	2004.06.17	1	711467M
394581	CAFE 12	100%	093H04E	2004.06.17	1	711468M
394582	CAFE 13	100%	093H04E	2004.06.16	1	709288M
394583	CAFE 14	100%	093H04E	2004.06.16	1	704293M
394584	CAFE 15	100%	093H04E	2004.06.16	1	704294M
394585	CAFE 16	100%	093H04E	2004.06.16	1	704295M
394586	CAFE 17	100%	093H04E	2004.06.16	1	704296M
394587	CAFE 18	100%	093H04E	2004.06.16	1	704297M
394588	CAFE 19	100%	093H04E	2004.06.16	1	704298M
394589	CAFE 20	100%	093H04E	2004.06.16	1	704299M
401336	DM 2	100%	093H04E	2004.03.30	1	711488M
401337	DM 3	100%	093H04E	2004.03.30	1	714083M

401338	DM 4	100%	093H04E	2004.03.30	1	714084M
401339	DM 5	100%	093H04E	2004.03.30	1	714065M
401474	DM 6	100%	093H04E	2004.04.03	1	714066M
401475	DM 7	100%	093H04E	2004.04.03	1	714067M
401476	DM 8	100%	093H04E	2004.04.03	1	714068M
401757	DWM 30	100%	093H04E	2004.04.22	1	717736M
401758	DWM 31	100%	093H04E	2004.04.22	1	717737M
401759	DWM 32	100%	093H04E	2004.04.22	1	717738M
401760	DWM 33	100%	093H04E	2004.04.22	1	717739M
401761	DWM 34	100%	093H04E	2004.04.22	1	717740M
401762	DWM 35	100%	093H04E	2004.04.22	1	717741M
401763	DWM 36	100%	093H04E	2004.04.22	1	717742M
401764	DWM 37	100%	093H04E	2004.04.22	1	717743M
403028	DWM 50	100%	093H04E	2004.06.07	1	722351M
403029	DWM 51	100%	093H04E	2004.06.07	1	722352M
403266	JEFF 1	100%	093H04E	2004.06.08	15	242935
403267	JEFF 2	100%	093H04E	2004.06.06	20	242936
403268	JEFF 11	100%	093H04W	2004.06.13	20	242933
403269	JEFF 3	100%	093H04W	2004.06.06	1	717680M
403270	JEFF 4	100%	093H04W	2004.06.06	1	714082M
403271	JEFF 5	100%	093H04W	2004.06.06	1	717689M
403272	JEFF 6	100%	093H04W	2004.06.06	1	717690M
403273	JEFF 7	100%	093H04W	2004.06.06	1	717691M
403274	JEFF 8	100%	093H04W	2004.06.06	1	717698M
403275	JEFF 9	100%	093H04E	2004.06.06	1	717745M
403413	JEFF 10	100%	093H04W	2004.06.19	20	240489
403414	JEFF 12	100%	093H04E	2004.06.19	20	242934
403415	JEFF 13	100%	093H04E	2004.06.22	18	241007
376320-77	ST 1-58	100%	093H04E	2004.11.30	58	697617 et al
376384	ST 65	100%	093H04E	2004.11.30	1	695627M
387386	WILL 1	75%	093H04W	2004.11.30	20	240383
387175	WILL 2	75%	093H04W	2004.11.30	20	237959
377678	WILL 3	75%	093H04W	2004.11.30	20	237818
377679	WILL 4	75%	093H04W	2004.11.30	20	237819
377680	WILL 5	75%	093H04W	2004.11.30	20	238030
377675	WILL 6	75%	093H04W	2004.11.30	12	238031
377681	WILL 7	75%	093H04W	2004.11.30	20	238043
377861	BOULDER 1	75%	093H04W	2004.11.30	20	238032
377862	BOULDER 2	75%	093H04W	2004.11.30	20	238033
377863	BOULDER 3	75%	093H04W	2004.11.30	20	238035
377674	EAGLE	75%	093H04W	2004.11.30	20	237838
385650	EAGLE 2	75%	093H04W	2004.11.30	15	240318
387387	EAGLE 3	75%	093H04W	2004.11.30	18	240382
					915	

Island Mountain Group of Crown-granted Mineral Claims

Grant Name	Grant No.	Date Granted
BROOKFORD NO.3	5900	Feb 01, 1935
BROOKFORD FRACTION	5903	Feb 01, 1936
GOLDBRICK FRACTION	7807	May 29, 1935
AUSTIN FRACTION	9470	Dec 09, 1937
BROOKFORD NO.8	10354	Feb 01, 1936
AURUM	10517	Apr 30, 1935
AURUM N.E.	10518	Aug 20, 1935
PAYSTREAK NO.5	10586	Nov 02, 1935
PAYSTREAK NO.6	10587	Nov 02, 1935
PAYSTREAK NO.7	10588	Nov 02, 1935
PAYSTREAK NO.8	10589	Nov 02, 1935
AURUM WEST	11066	Apr 30, 1935
AURUM SOUTH	11067	Apr 30, 1935
MOHAWK NO.1	11068	Apr 30, 1935
MOHAWK NO.2	11069	Apr 30, 1935
PAYSTREAK NO.1	11070	Apr 30, 1935
TRIANGLE FRACTION	11071	Apr 30, 1935
MOHAWK NO.4	11073	Apr 30, 1935
V. FRACTION	11074	Apr 30, 1935
OKAY FRACTION	11081	Apr 30, 1935
MOHAWK NO.5	11082	Nov 02, 1935
MOHAWK NO.6	11083	Nov 04, 1935
NORTH STAR NO.1	11084	Nov 02, 1935
NORTH STAR NO.2	11085	Nov 02, 1935
NORTH STAR NO.3	11086	Nov 02, 1935
NORTH STAR NO.4	11087	Nov 02, 1935
NORTH STAR NO.9	11088	Nov 02, 1935
MOHAWK NO.8	11089	Nov 02, 1935
MOHAWK NO.7	11090	Nov 02, 1935
JIM FRACTION	11091	Nov 02, 1935
ART FRACTION	11092	Nov 02, 1935
IVAN FRACTION	11093	Nov 02, 1935
N.M. NO.9 FRACTION	11094	Nov 02, 1935
PAY FRACTION	11095	Nov 02, 1935

Mosquito Creek Group of Crown-granted Mineral Claims

Grant Name	Grant No.	Acres	Hectares	Date Granted
OLIVER	20F	23.52	9.52	Sep 02, 1875
ALABAMA CO.	30F	5.00	2.02	May 16, 1875
FARMER CO.	38F	3.00	1.21	May 17, 1876
NEVER SWEAT CO.	39F	3.00	1.21	May 17, 1876
BROOKFORD NO.4	5901	42.37	17.15	Feb 01, 1936
BROOKFORD NO.5	5902	41.32	16.72	Feb 01, 1936
RED FRACTION	5924	9.52	3.85	Oct 30, 1939
BROOKFORD NO.6	10352	35.94	14.54	Feb 01, 1936
BROOKFORD NO.7	10353	43.95	17.79	Feb 01, 1936
MOSQUITO	10355	31.67	12.82	Feb 01, 1936
VANCOUVER	10356	51.65	20.90	Feb 01, 1936
PORT HOPE	10357	51.65	20.90	Feb 01, 1936
SEATTLE	10358	51.36	20.79	Feb 01, 1936
MOSQUITO FRACTION	10359	38.89	15.74	Jul 13, 1936
RED GULCH NO.1	10360	40.89	16.55	Oct 30, 1939
RED GULCH NO.2	10361	51.65	20.90	Oct 30, 1939
RED GULCH NO.3	10362	51.65	20.90	Oct 30, 1939
RED GULCH NO.4	10363	26.04	10.54	Nov 11, 1939
RED GULCH NO.5	10364	51.64	20.90	Oct 30, 1939
RED GULCH NO.6	10365	42.15	17.06	Oct 30, 1939
RED GULCH NO.7	10366	31.99	12.95	Oct 27, 1939
RED GULCH EXT. NO.1	10368	43.41	17.57	Oct 27, 1939
RED GULCH EXT. NO.2	10369	25.33	10.25	Oct 27, 1939
WILLOW NO.7	10717	38.07	15.41	Feb 19, 1951
WILLOW NO.8	10718	47.13	19.07	Feb 19, 1951
WILLOW NO.9	10719	19.38	7.84	Feb 19, 1951
WILLOW NO.10	10720	33.63	13.61	Feb 19, 1951
DAWNE NO.4 FRACTION	10722	27.08	10.96	Feb 19, 1951
MOHAWK NO.3	11072	35.14	14.22	Apr 30, 1935
	Totals	**998.02**	**403.90**	

APPENDIX III - STATEMENT OF EXPENDITURES

Wages:	J. Pautler, G. Polischuk, L Paulowitz, J. Kadar		
	Total: 79 man-days @ 400.00/day		**$ 31,600.00**
Mobilization and demobilization:			**4,798.00**
Geochemistry:	31 rocks	Au, ICP	
	687 core	Au assay	
	sludges	Au assay	
		Total:	**36,949.00**
Geochemical:	(Trench sampling)		**14,614.00**
Shipping:			**1,120.00**
Diamond Drilling:	Standard Drilling and Engineering Ltd.		**42,499.00**
Core Handling:			**9,114.00**
Equipment Rental:	Excavators, Cats,Trucks, ATVs		**30,000.00**
Equipment Operation and Repairs:			**14,520.00**
Trail and Pad Building:			**9,900.00**
Site Maintenance:			**7,650.00**
Reclamation:			**9,277.00**
Meals and Accommodation:	79 man-days		**6,641.00**
Field Supplies:	(flagging tape, thread, sample bags) 79 man-days @ 15.00/md		**1,185.00**
Maps, Prints & Copies:			**2,180.00**
Report & Drafting:			**$ 10,500.00**
TOTAL IGM:			**$ 194,347.00**
TOTAL IWA:	(separate report)		**$ 467,300.00**
GRAND TOTAL IWA, IGM:			**$ 661,647.00**
Total amount applied for assessment			**$ 139,000.00**

APPENDIX IV

STATEMENT OF QUALIFICATION

I, Jean Marie Pautler, P. Geo., do hereby certify that:

1) I have a residence and business address at #103-108 Elliott St, Whitehorse, Yukon, Y1A 6C4.
2) I am a graduate of Laurentian University, Sudbury, Ontario with an Honours B.Sc. degree in geology (May, 1980).
3) I have been a registered member in good standing of the Association of Professional Engineers and Geoscientists of British Columbia since 1992.
4) I have practiced my profession as a geologist since 1980 and have more than twenty years of experience in the Canadian Cordillera.
5) I am the author of the written part of this report.
6) I supervised and implemented the 2003 exploration program on the Island Mountain Gold Project, which is the subject of this report, between July 22 and November 10, 2003. This report is based upon this work and a review of pertinent data from previous work, as outlined under "Selected References" in Appendix I.
7) As of the date of this report I am not aware of material facts that are not reflected in this report by written inclusion or reference.
8) I do not have any agreement, arrangement or understanding with Island Mountain Gold MInes Ltd. (IGM) to be or become an insider, associate or employee.
9) I do not own securities in IGM. My professional relationship with IGM is at arm's length as an independent consultant, and I have no expectation that the relationship will change.
10) I consent to the use of this report by IGM for such assessment and /or regulatory and financing purposes the company deems necessary, but if any part shall be taken as an excerpt, it shall be done only with my approval.

Dated at Wells, British Columbia on March 22, 2004.

Jean Pautler, P.Geo.

JP Exploration Services Inc.

PROFESSIONAL
PROVINCE OF
J. M. PAUTLER
BRITISH COLUMBIA
GEOSCIENTIST

APPENDIX V
Geochemical Procedure and Results

Analytical Method for

GEOCHEMICAL GOLD ANALYSIS

Samples are catalogued and dried. Soils are prepared by sieving through an 80 mesh screen to obtain a minus 80 mesh fraction. Samples unable to produce adequate minus 80 mesh material are screened at a coarser fraction. These samples are flagged with the relevant mesh. Rock samples are 2 stage crushed to minus 10 mesh and a 250 gram subsample is pulverized on a ring mill pulverizer to -140 mesh. The subsample is rolled, homogenized and bagged in a prenumbered bag.

The sample is weighed to 10/15/30 grams and fused along with proper fluxing materials. The bead is digested in aqua regia and analyzed on an atomic absorption instrument. Over-range values for rocks are re-analyzed using gold assay methods.

Appropriate reference materials accompany the samples through the process allowing for quality control assessment. Results are entered and printed along with quality control data (repeats and standards). The data is faxed and/or mailed to the client.

GOLD ASSAY

Samples are sorted and dried (if necessary). The samples are crushed through a jaw crusher and cone or rolls crusher to -10 mesh. The sample is split through a Jones riffle until a -250 gram subsample is achieved. The subsample is pulverized in a ring & puck pulverizer to 95% - 140 mesh. The sample is rolled to homogenize.

A 1/2 or 1.0 A.T. sample size is fire assayed using appropriate fluxes. The resultant dore bead is parted and then digested with aqua regia and then analyzed on a Perkin Elmer AA instrument.

Appropriate standards and repeat sample (Quality Control components) accompany the samples on the data sheet.

MULTI ELEMENT ICP ANALYSIS

Samples are catalogued and dried. Soil samples are screened to obtain a -80 mesh sample. Samples unable to produce adequate -80 mesh material are screened at a coarser fraction. These samples are flagged with the relevant mesh. Rock samples are 2 stage crushed to minus 10 mesh and pulverized on a ring mill pulverizer to minus 140 mesh, rolled and homogenized.

A 0.5 gram sample is digested with aqua regia which contains beryllium which acts as an internal standard. The sample is analyzed on a Jarrell Ash ICP unit.

Results are collated by computer and are printed along with accompanying quality control data (repeats and standards). Results are printed on a laser printer and are faxed and/or mailed to the client.

K:Methods/methicp K:methods/methauas

ACME
ANALYTICAL LABORATORIES LTD.

852 East Hastings Street • Vancouver, British Columbia • CANADA • V6A 1R6
Telephone: (604) 253-3158 • Fax: (604) 253-1716 • Toll free: 1-800-990-ACME (2263) • e-mail: info@acmelab.com

METHODS AND SPECIFICATIONS FOR ANALYTICAL PACKAGE
GROUP 3A - AU BY WET EXTRACTION

Analytical Process

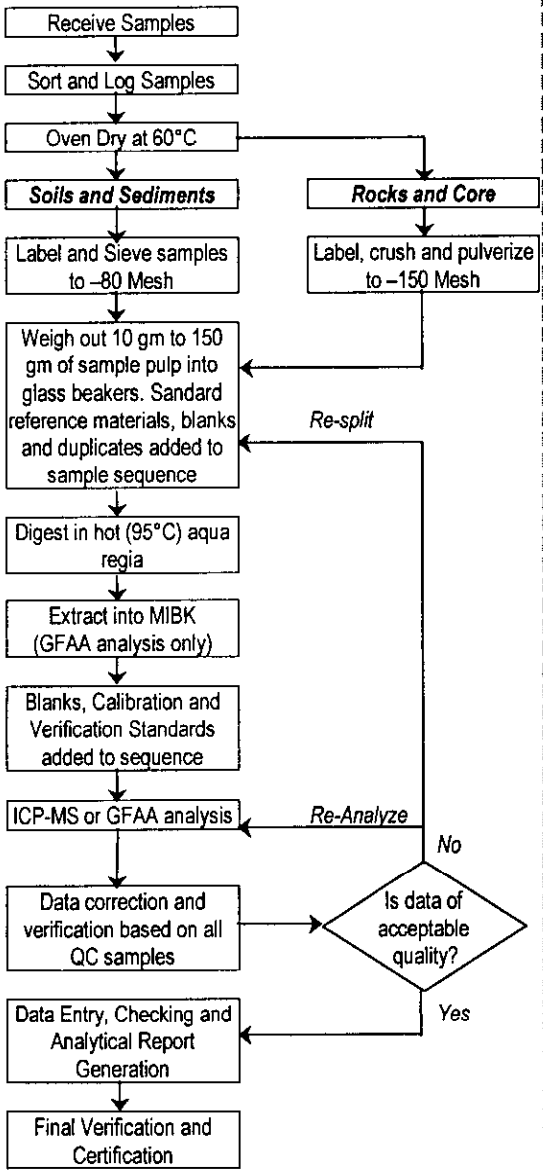

Comments

Sample Preparation

Soils and sediments are dried (60°C) and sieved to -80 mesh (-177 microns), rocks and drill core are crushed and pulverized to 95% -150 mesh (-100 microns). Plant samples are dried (60°C), pulverized or ashed (550°C). Sediment in moss mats is recovered by disaggregating and sieving to -80 mesh. Sample splits of 10 gm to 150 gm are weighed into glass beakers. Duplicate splits of crushed (*reject duplicate*) and pulverized (*pulp duplicate*) material included in every 34 drill core or trench samples define preparation (reject duplicate) and analytical precision (pulp duplicate). Duplicate pulp splits (only) are included in every batch of soil, sediment and routine rock samples. A blank and in-house standard reference material STD FA-100 are carried through all stages of the analytical methodical to monitor accuracy. STD FA-100 has been certified in-house against certified reference materials.

Sample Digestion and Extraction

Aqua Regia is a 2:2:2 mixture of ACS grade conc. HCl, conc. HNO_3 and distilled H_2O. Aqua Regia is added to each sample and to the empty reagent blank test tube in each batch of samples. Sample solutions are heated for 1 hr in a boiling hot water bath (95°C). For Graphite Furnace AA analysis, MIBK is added and the samples are shaken to extract Au into the MIBK phase.

Sample Analysis

ICP-MS (Perkin Elmer Elan 6000) analysis is conducted on the acid solution to determine Au ± Pt. Graphite furnace AAS (Varian model SpectrAA 10Plus) is conducted on the MIBK extract to determine Au.

Data Evaluation

Raw and final data undergoes a final verification by a British Columbia Certified Assayer who must sign the analytical report before release to the client. Chief assayer is Clarence Leong, other certified assayers are Dean Toye and Jacky Wang..

ACME
ANALYTICAL LABORATORIES LTD.

852 East Hastings Street • Vancouver, British Columbia • CANADA • V6A 1R6
Telephone: (604) 253-3158 • Fax: (604) 253-1716 • Toll free: 1-800-990-ACME (2263) • e-mail: info@acmelab.com

METHODS AND SPECIFICATIONS FOR ANALYTICAL PACKAGE
GROUP 3B - PRECIOUS METALS BY FIRE GEOCHEM

Analytical Process

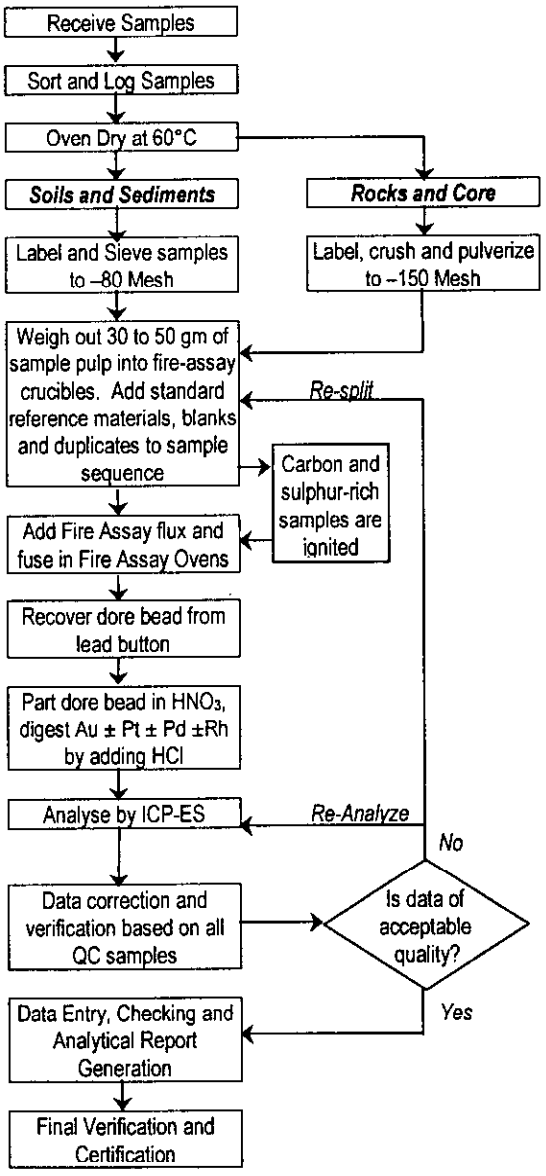

Comments

Sample Preparation

Soils and sediments are dried (60°C) and sieved to -80 mesh ASTM (-177 µm). Rocks and drill core are crushed and pulverized to 95% -150 mesh ASTM (-100 µm). Splits of 30 gm (client may select 50 gm option) are weighed into fire assay crucibles. Quality control samples comprising blanks, duplicates and reference materials Au-S, Au-R, Au-1 or FA-100S (in-house standard reference materials) added to each batch of 34 samples monitor background, precision and accuracy, respectively.

Sample Digestion

A fire assay charge comprising fluxes, litharge and a Ag inquart is custom mixed for each sample. Fusing at 1050°C for 1 hour liberates Au, Ag, Pt and Pd. For Rh > 10 ppb, a Au inquart is used. After cooling, lead buttons are recovered and cupeled at 950°C to render Ag ±Au ±Pt ±Pd or Au ±Pt ±Pd ±Rh dore beads. Beads are weighed then leached in hot, conc. HNO_3 to dissolve Ag leaving Au (± PGE) sponges. Concentrated HCl is added to dissolve the sponges. Au inquart beads (Rh analysis) are dissolved in Aqua Regia.

Sample Analysis

Au, Pt, Pd and Rh are analysed in sample solutions by ICP-AES (Jarrel Ash AtomComp model 800 or 975). Rh can be determined quantifiably up to 10 ppb from a Ag inquart fusion digestion, however a Au inquart must be used to accurately determine higher concentrations.

Data Evaluation

Data is inspected by the Fire Assay Supervisor then undergoes final verification by a British Columbia Certified Assayer who signs the Analytical Report before release to the client. Chief Assayer is Clarence Leong, other certified assayers are Dean Toye and Jacky Wang.

ACME
ANALYTICAL LABORATORIES LTD.

852 East Hastings Street • Vancouver, British Columbia • CANADA • V6A 1R6
Telephone: (604) 253-3158 • Fax: (604) 253-1716 • Toll free: 1-800-990-ACME (2263) • e-mail: info@acmelab.com

METHODS AND SPECIFICATIONS FOR ANALYTICAL PACKAGE GROUP 6 - PRECIOUS METAL ASSAY

Analytical Process

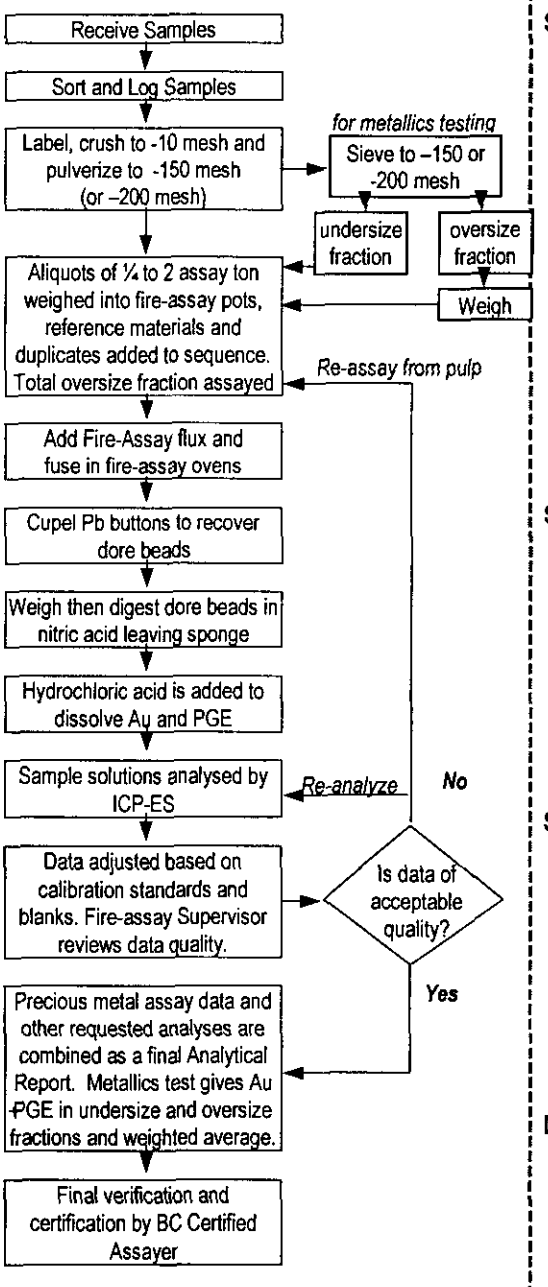

Comments

Sample Preparation

Rocks and drill core are crushed to 75% minus 10 mesh (-1.7 mm), a 250 g subsample is riffle split then pulverized to 95% minus 150 mesh (-100 microns) or minus 200 mesh upon request. Reject and pulp duplicate splits are taken from two samples in every 34 to monitor sub-sampling variation related to sample inhomogeniety and analytical variation, respectively. One quarter (7.5 g) to two assay ton (58.4 ±0.01g) splits are weighed. STD Au-1 (Au reference material), STD Ag-2 (Ag reference material) or STD FA-10R (Au, Pt, Pd, Rh reference material) and a blank are added to each analytical batch to monitor accuracy. Results are reported in imperial (oz/t) or metric (gm/mt) measure. For metallics testing, 500+gm is pulverized and sieved through a 150 or 200 mesh screen. The oversize material on the screen is weighed and assayed in total. A 1 or 2 assay ton split of the undersize fraction is also assayed .

Sample Digestion

Sample split is mixed with fire-assay fluxes containing PbO litharge and a Ag inquart then heated at 1000°C for 1 hour to liberate Au +PGE. After cooling, lead buttons are recovered and cupelled at 950°C to render Ag ±Au ±Pt ±Pd ±Rh dore beads. Beads are weighed then leached in 1 mL of conc. HNO_3 at >95°C to dissolve Ag leaving Au ±PGE sponges. A Au inquart is used for Rh assays where the concentration is likely to exceed 10 ppb. The sponge is dissolved by adding 6 mL of 50% HCl.

Sample Analysis

The solutions are analyzed by ICP-ES (Jarrel Ash Atom-Comp model 800 or 975) to determine Au, Pt, Pd and Rh. Au or PGEs over 1 oz/t are determined by gravimetric finish. Ag is determined both by fire assay and wet assay. Ag over 10 oz/t is reported from the fire assay while concentrations <10 oz/t are reported from the wet assay. Metallics testing reports concentrations of Au ±PGEs in the undersize fraction, the oversize fraction and the calculated weighted average of these fractions.

Data Evaluation

Raw and final data undergoes a final verification by a British Columbia Certified Assayer who then signs the Analytical Report before it is released to the client. Chief Assayer is Clarence Leong, other certified assayers are Dean Toye and Jacky Wang.

ACME ANALYTICAL LABORATORIES LTD. 852 E. HASTINGS ST. VANCOUVER BC V6A 1R6 PHONE(604)253-3158 FAX(604)253

(ISO 9002 Accredited Co.)

GEOCHEMICAL ANALYSIS CERTIFICATE

Island Mountain Gold Mines Ltd. File # A303175

Box 247, Wells BC V0K 2R0 Submitted by: Jean Pautler

SAMPLE#	Mo ppm	Cu ppm	Pb ppm	Zn ppm	Ag ppm	Ni ppm	Co ppm	Mn ppm	Fe %	As ppm	U ppm	Au ppm	Th ppm	Sr ppm	Cd ppm	Sb ppm	Bi ppm	V ppm	Ca %	P %	La ppm	Cr ppm	Mg %	Ba ppm	Ti %	B ppm	Al %	Na %	K %	W ppm	Tl ppm	Hg ppm	Au** ppb	Sample gm
SI	<1	<1	3	<1	<.3	1	<1	<2	.07	<2	<8	<2	<2	2	<.5	<3	<3	<1	.10	<.001	<1	1	<.01	2	<.01	<3	.01	.46	.01	<2	<5	<1	<2	-
C 162607	<1	1	9	87	1.3	5	1	>9999	16.38	501	<8	<2	44	242	1.9	14	<3	7	18.07	.036	3	5	.98	40	<.01	<3	.07	.01	.03	<2	<5	<1	6	1800
C 162608	<1	91	7	33	.3	9	19	1832	10.20	1028	<8	<2	5	29	<.5	<3	<3	14	2.78	.096	4	2	.09	105	<.01	<3	.30	.01	.16	<2	<5	<1	23	1700
C 162609	<1	21	20	74	.6	11	14	>9999	11.02	1174	<8	<2	21	251	1.1	8	<3	10	15.69	.055	4	6	.82	71	<.01	<3	.22	.01	.06	<2	<5	<1	11	2200
C 162610	<1	9	12	83	1.3	6	3	>9999	15.77	958	<8	<2	46	219	2.1	14	<3	7	18.47	.045	3	7	1.38	73	<.01	<3	.14	<.01	.03	<2	<5	<1	2067	1800
C 162611	<1	7	12	58	.8	14	19	>9999	13.23	>9999	<8	<2	29	344	1.3	<3	4	5	15.25	.040	6	7	.51	138	<.01	<3	.22	.01	.12	<2	<5	<1	209	2400
C 162612	<1	7	12	115	1.0	11	4	>9999	15.30	2983	<8	<2	25	272	2.1	12	<3	4	18.54	.097	5	5	2.04	99	<.01	<3	.11	.01	.04	<2	<5	<1	183	1100
C 162613	<1	21	7	29	<.3	4	9	9226	6.98	267	<8	<2	10	120	.8	4	4	1	6.47	.033	1	4	.26	16	<.01	<3	.05	.01	.03	<2	<5	<1	3	1700
STANDARD	13	143	24	139	<.3	25	12	771	3.02	19	<8	<2	3	49	5.7	4	7	61	.77	.089	11	191	.68	140	.10	17	2.09	.04	.13	4	<5	<1	491	-

Standard is STANDARD DS5/AU-R.

GROUP 1D - 0.50 GM SAMPLE LEACHED WITH 3 ML 2-2-2 HCL-HNO3-H2O AT 95 DEG. C FOR ONE HOUR, DILUTED TO 10 ML, ANALYSED BY ICP-ES.
UPPER LIMITS - AG, AU, HG, W = 100 PPM; MO, CO, CD, SB, BI, TH, U & B = 2,000 PPM; CU, PB, ZN, NI, MN, AS, V, LA, CR = 10,000 PPM.
ASSAY RECOMMENDED FOR ROCK AND CORE SAMPLES IF CU PB ZN AS > 1%, AG > 30 PPM & AU > 1000 PPB
- SAMPLE TYPE: ROCK R150 60C AU** GROUP 3B - 30.00 GM SAMPLE ANALYSIS BY FA/ICP.

DATE RECEIVED: AUG 5 2003 DATE REPORT MAILED: Aug 25/03 SIGNED BY C. Leong .D. TOYE, C.LEONG, J. WANG; CERTIFIED B.C. ASSAYERS

... the liabilities for actual cost of the analysis only.

Data FA

ACME ANALYTICAL LABORATORIES LTD. 852 E. HASTINGS ST. VANCOUVER BC V6A 1R6 PHONE(604)253-3158 FAX(604)253-1716
(ISO 9002 Accredited Co.)

GEOCHEMICAL ANALYSIS CERTIFICATE

Island Mountain Gold Mines Ltd. File # A303293

Box 247, Wells BC V0K 2R0 Submitted by: Jean Pautler

SAMPLE#	Mo ppm	Cu ppm	Pb ppm	Zn ppm	Ag ppm	Ni ppm	Co ppm	Mn ppm	Fe %	As ppm	U ppm	Au ppm	Th ppm	Sr ppm	Cd ppm	Sb ppm	Bi ppm	V ppm	Ca %	P %	La ppm	Cr ppm	Mg %	Ba ppm	Ti %	B ppm	Al %	Na %	K %	W ppm	Tl ppm	Hg ppm	Au** ppb
G-1	2	3	<3	45	<.3	6	4	584	2.21	<2	<8	<2	6	94	<.5	<3	5	43	.69	.083	9	24	.60	263	.14	<3	1.19	.14	.57	6	<5	<1	<2
C 162623S	<1	85	15	22	.7	35	35	5449	28.42	>9999	<8	<2	2	788	<.5	<3	31	3	3.25	.010	2	7	.05	18	<.01	<3	.08	.02	.06	<2	<5	<1	1940
STANDARD DS5/AU-S	12	136	25	138	.3	26	11	754	2.99	20	<8	<2	2	49	5.6	5	8	60	.80	.090	11	190	.68	136	.10	16	2.09	.04	.15	4	<5	<1	49

GROUP 1D - 0.50 GM SAMPLE LEACHED WITH 3 ML 2-2-2 HCL-HNO3-H2O AT 95 DEG. C FOR ONE HOUR, DILUTED TO 10 ML, ANALYSED BY ICP-ES.
UPPER LIMITS - AG, AU, HG, W = 100 PPM; MO, CO, CD, SB, BI, TH, U & B = 2,000 PPM; CU, PB, ZN, NI, MN, AS, V, LA, CR = 10,000 PPM.
- SAMPLE TYPE: SOIL SS80 60C AU** GROUP 3B - 30.00 GM SAMPLE ANALYSIS BY FA/ICP.

DATE RECEIVED: AUG 8 2003 **DATE REPORT MAILED:** Aug 28/03 **SIGNED BY** C. Leong .D. TOYE, C.LEONG, J. WANG; CERTIFIED B.C. ASSAYERS

All results are considered the confidential property of the client. Acme assumes the liabilities for actual cost of the analysis only.

Data FA

ACME ANALYTICAL LABORATORIES LTD. 852 E. HASTINGS ST. VANCOUVER BC V6A 1R6 PHONE(604)253-3158 FAX(604) 253-1716
(ISO 9002 Accredited Co.)

GEOCHEMICAL ANALYSIS CERTIFICATE

Island Mountain Gold Mines Ltd. File # A303292

Box 247, Wells BC V0K 2R0 Submitted by: Jean Pautler

SAMPLE#	Mo ppm	Cu ppm	Pb ppm	Zn ppm	Ag ppm	Ni ppm	Co ppm	Mn ppm	Fe %	As ppm	U ppm	Au ppm	Th ppm	Sr ppm	Cd ppm	Sb ppm	Bi ppm	V ppm	Ca %	P %	La ppm	Cr ppm	Mg %	Ba ppm	Ti %	B ppm	Al %	Na %	K %	W ppm	Tl ppm	Hg ppm	Au** ppb	Sample gm
SI	<1	1	<3	2	<.3	2	<1	4	.05	<2	<8	<2	<2	2	<.5	<3	<3	<1	.09	<.001	<1	<1	.01	2	<.01	<3	.01	.46	<.01	<2	<5	<1	<2	-
C 162614	<1	41	27	72	.3	33	21	2261	5.34	2813	<8	<2	8	34	<.5	<3	8	3	.70	.054	21	4	.04	89	<.01	<3	.36	.01	.17	<2	<5	<1	573	2600
C 162615	<1	77	33	27	<.3	33	13	5652	16.10	>9999	<8	<2	7	33	<.5	<3	61	6	.25	.068	11	7	.06	140	.01	<3	.36	.01	.13	13	5	<1	2335	2600
C 162616	<1	73	6	22	.3	30	8	4837	10.88	>9999	<8	<2	7	25	<.5	<3	13	3	.20	.028	13	3	.03	83	<.01	<3	.29	.01	.14	6	<5	1	592	2200
C 162617	<1	173	16	26	.6	33	26	7438	15.36	>9999	<8	<2	6	83	.5	<3	35	11	.59	.046	10	9	.11	203	.01	<3	.50	.01	.12	14	7	<1	808	2700
C 162618	<1	267	8	22	.4	29	23	7254	16.78	>9999	<8	<2	6	79	<.5	3	34	7	.53	.031	10	6	.06	221	<.01	<3	.41	.01	.12	<2	<5	<1	633	2700
C 162619	<1	240	23	7	1.3	13	9	3857	18.27	>9999	<8	2	4	56	<.5	<3	42	1	.40	.067	6	2	.02	188	<.01	<3	.16	.01	.09	>200	25	<1	1534	3000
C 162620	<1	212	11	14	.4	29	27	5158	12.37	>9999	<8	<2	7	77	<.5	3	14	2	.43	.043	14	3	.04	165	<.01	<3	.21	.01	.12	6	<5	<1	201	2300
C 162621	<1	294	4	38	<.3	49	30	8982	12.95	4407	<8	<2	8	15	<.5	4	9	5	.13	.063	16	4	.09	144	<.01	<3	.34	.01	.10	<2	<5	1	22	2100
C 162622	<1	82	23	8	.9	5	5	321	16.94	>9999	<8	<2	3	34	<.5	<3	29	10	.57	.077	2	5	.05	46	.02	<3	.26	.01	.08	10	<5	<1	2844	1600
STANDARD DS5/AU-R	12	137	24	130	.3	24	12	747	2.85	18	<8	<2	2	48	5.3	4	7	58	.72	.096	12	182	.64	137	.09	15	2.07	.04	.14	4	<5	<1	489	-

GROUP 1D - 0.50 GM SAMPLE LEACHED WITH 3 ML 2-2-2 HCL-HNO3-H2O AT 95 DEG. C FOR ONE HOUR, DILUTED TO 10 ML, ANALYSED BY ICP-ES.
UPPER LIMITS - AG, AU, HG, W = 100 PPM; MO, CO, CD, SB, BI, TH, U & B = 2,000 PPM; CU, PB, ZN, NI, MN, AS, V, LA, CR = 10,000 PPM.
ASSAY RECOMMENDED FOR ROCK AND CORE SAMPLES IF CU PB ZN AS > 1%, AG > 30 PPM & AU > 1000 PPB
- SAMPLE TYPE: ROCK R150 60C AU** GROUP 3B - 30.00 GM SAMPLE ANALYSIS BY FA/ICP.

DATE RECEIVED: AUG 8 2003 **DATE REPORT MAILED:** Aug 18/03 **SIGNED BY** C. Leong D. TOYE, C.LEONG, J. WANG; CERTIFIED B.C. ASSAYERS

All results are considered the confidential property of the client. Acme assumes the liabilities for actual cost of the analysis only.

Data FA

ACME ANALYTICAL LABORATORIES LTD. 852 E. HASTINGS ST. VANCOUVER BC V6A 1R6 PHONE(604)253-3158 FAX(604)253-1716
(ISO 9002 Accredited Co.)

GEOCHEMICAL ANALYSIS CERTIFICATE

Island Mountain Gold Mines Ltd. File # A303376

Box 247, Wells BC V0K 2R0 Submitted by: Jean Pautler

SAMPLE#	Mo ppm	Cu ppm	Pb ppm	Zn ppm	Ag ppm	Ni ppm	Co ppm	Mn ppm	Fe %	As ppm	U ppm	Au ppm	Th ppm	Sr ppm	Cd ppm	Sb ppm	Bi ppm	V ppm	Ca %	P %	La ppm	Cr ppm	Mg %	Ba ppm	Ti %	B ppm	Al %	Na %	K %	W ppm	Tl ppm	Hg ppm	Au** ppb
SI	<1	1	<3	2	<.3	2	<1	5	.07	<2	<8	<2	<2	3	<.5	<3	<3	1	.12	<.001	<1	2	.01	3	<.01	<3	.01	.60	.01	<2	<5	<1	<2
1316	<1	35	11	46	.3	26	8	614	2.49	30	<8	<2	5	3	<.5	<3	<3	3	.03	.018	17	3	.05	42	<.01	<3	.25	.01	.12	<2	<5	<1	6
1317	<1	15	11	13	<.3	25	9	821	2.48	23	<8	<2	6	12	<.5	<3	3	2	.57	.020	15	3	.09	15	<.01	<3	.17	.01	.12	<2	<5	<1	3
1318	<1	52	3	16	1.8	46	17	818	3.47	116	<8	<2	3	61	<.5	5	3	3	1.85	.105	9	4	.65	21	<.01	<3	.29	.01	.16	3	<5	<1	8
1319	<1	5	6	6	<.3	13	4	824	1.35	130	<8	<2	4	38	<.5	<3	<3	1	1.32	.011	9	3	.36	12	<.01	<3	.14	.01	.11	<2	<5	<1	4
1320	<1	8	35	4	.9	42	7	505	2.42	307	<8	<2	<2	15	<.5	3	40	1	.55	.007	4	4	.14	10	<.01	<3	.10	<.01	.08	<2	<5	<1	133
1321	<1	27	9	9	<.3	18	5	752	2.01	55	<8	<2	4	41	<.5	<3	15	2	1.43	.016	7	3	.39	15	<.01	<3	.17	.01	.13	<2	<5	<1	32
1322	<1	25	<3	17	<.3	37	11	621	3.24	47	<8	<2	2	29	<.5	3	<3	2	.91	.031	13	3	.62	18	<.01	<3	.20	.01	.14	<2	<5	<1	<2
1323	<1	26	7	12	<.3	26	10	499	2.46	21	<8	<2	5	44	<.5	<3	<3	2	1.21	.029	9	3	.51	15	<.01	<3	.23	.01	.12	<2	<5	<1	<2
1324	<1	4	11	9	<.3	10	3	658	1.76	5	<8	<2	7	54	<.5	<3	<3	2	1.50	.010	14	3	.55	10	<.01	<3	.42	.01	.07	<2	<5	<1	<2
1325	<1	11	6	15	<.3	19	7	475	2.07	26	<8	<2	5	34	<.5	<3	<3	2	1.03	.022	13	3	.52	18	<.01	<3	.21	.01	.13	<2	<5	<1	4
1326	<1	13	3	11	<.3	24	7	528	2.22	48	<8	<2	<2	49	<.5	<3	<3	3	1.41	.238	7	5	.44	22	<.01	<3	.26	.01	.15	<2	<5	<1	39
1327	<1	36	3	19	<.3	29	12	655	2.95	30	<8	<2	4	76	<.5	4	3	2	2.09	.050	6	2	.82	22	<.01	<3	.21	.01	.14	<2	<5	<1	5
1328	<1	9	24	32	<.3	14	5	497	1.82	11	<8	<2	6	67	<.5	<3	<3	1	1.44	.014	11	2	.68	24	<.01	<3	.59	.01	.08	<2	<5	<1	4
1329	5	58	8	76	<.3	40	27	1382	5.69	68	<8	<2	3	191	<.5	4	<3	8	4.10	.128	5	2	1.80	45	<.01	<3	.38	.01	.15	<2	<5	<1	6
1330	2	26	16	132	<.3	40	12	837	3.88	110	<8	<2	3	106	1.3	<3	<3	10	2.23	.110	6	6	1.01	38	<.01	<3	.32	.01	.14	2	<5	<1	46
RE 1330	2	24	15	133	<.3	40	14	832	3.85	115	<8	<2	3	106	1.6	3	<3	10	2.22	.110	6	6	1.00	38	<.01	<3	.32	.01	.14	<2	<5	<1	76
RRE 1330	2	26	14	126	<.3	41	13	820	3.77	109	<8	<2	5	104	1.3	<3	<3	10	2.19	.106	6	6	.98	37	<.01	<3	.30	.01	.14	<2	<5	<1	60
1331	<1	51	58	21	<.3	34	19	1152	3.66	93	<8	<2	4	20	<.5	3	<3	3	.82	.039	10	3	.72	22	<.01	<3	.23	.01	.14	<2	<5	<1	57
1332	<1	40	<3	25	<.3	40	15	1070	3.75	270	<8	<2	5	17	<.5	<3	<3	3	.82	.045	15	3	.77	23	<.01	<3	.24	.01	.15	<2	<5	<1	23
1333	<1	62	3	24	<.3	40	13	761	3.46	430	<8	<2	6	17	<.5	<3	<3	4	.54	.048	15	3	.64	22	<.01	<3	.29	.01	.15	<2	<5	<1	20
1334	<1	30	11	25	<.3	27	18	2060	3.57	5644	<8	<2	3	58	<.5	<3	<3	3	2.34	.033	5	2	.93	19	<.01	<3	.20	.01	.13	<2	<5	<1	79
1335	<1	14	5	40	<.3	34	23	831	4.74	68	<8	<2	3	15	<.5	5	<3	3	.44	.037	13	3	.95	23	<.01	<3	.25	.01	.13	<2	<5	<1	5
1336	1	32	5	111	.3	38	9	400	3.08	3	<8	<2	<2	179	<.5	3	<3	8	1.65	.031	3	5	1.19	96	<.01	<3	.55	.01	.10	<2	<5	<1	4
1337	1	34	3	23	.5	39	10	213	2.97	7	<8	<2	<2	78	<.5	<3	<3	10	.77	.050	5	6	.80	105	<.01	<3	.71	.01	.13	<2	<5	<1	5
1338	1	43	10	88	.6	51	15	155	2.95	12	<8	<2	<2	68	<.5	<3	<3	9	.52	.039	5	5	.62	100	<.01	<3	.67	<.01	.13	<2	<5	<1	6
1339	<1	40	37	78	.7	36	8	241	2.92	25	<8	<2	<2	100	<.5	<3	<3	5	.89	.028	1	5	.65	50	<.01	<3	.41	<.01	.06	<2	<5	<1	10
1340	1	25	6	50	.6	24	4	76	1.19	6	9	<2	<2	31	<.5	<3	<3	7	.25	.033	7	4	.30	91	<.01	<3	.40	.01	.11	<2	<5	<1	4
1341	1	33	<3	67	.4	29	6	268	2.34	5	<8	<2	<2	129	<.5	<3	<3	8	.96	.034	3	4	.59	85	<.01	<3	.29	<.01	.11	<2	<5	<1	41
1342	3	21	216	180	.8	42	5	67	1.60	30	<8	<2	<2	36	1.0	<3	<3	24	.29	.040	3	11	.29	93	<.01	3	.30	<.01	.08	2	<5	<1	17
1343	2	40	23	72	.7	45	6	92	1.88	26	<8	<2	<2	29	<.5	<3	<3	21	.27	.054	5	10	.34	88	<.01	4	.39	<.01	.10	<2	<5	<1	85
1344	2	175	57	254	.6	44	5	68	1.74	45	<8	<2	<2	49	1.3	<3	<3	22	.56	.171	4	10	.28	103	<.01	4	.32	<.01	.09	<2	<5	<1	3
1345	6	25	25	108	.9	40	4	168	1.30	28	<8	<2	<2	294	<.5	<3	<3	16	2.12	.011	3	7	1.22	153	<.01	<3	.20	<.01	.08	<2	<5	<1	33
STANDARD DS5/AU-R	12	138	24	138	<.3	26	12	746	3.01	20	<8	<2	<2	49	5.6	4	6	62	.77	.089	11	190	.68	136	.10	16	2.12	.04	.16	6	<5	<1	487

GROUP 1D - 0.50 GM SAMPLE LEACHED WITH 3 ML 2-2-2 HCL-HNO3-H2O AT 95 DEG. C FOR ONE HOUR, DILUTED TO 10 ML, ANALYSED BY ICP-ES.
UPPER LIMITS - AG, AU, HG, W = 100 PPM; MO, CO, CD, SB, BI, TH, U & B = 2,000 PPM; CU, PB, ZN, NI, MN, AS, V, LA, CR = 10,000 PPM.
ASSAY RECOMMENDED FOR ROCK AND CORE SAMPLES IF CU PB ZN AS > 1%, AG > 30 PPM & AU > 1000 PPB
- SAMPLE TYPE: CORE R150 60C AU** GROUP 3B - 30.00 GM SAMPLE ANALYSIS BY FA/ICP.
Samples beginning 'RE' are Reruns and 'RRE' are Reject Reruns.

DATE RECEIVED: AUG 11 2003 **DATE REPORT MAILED:** Aug 29/03 **SIGNED BY** C. L. ..... D. TOYE, C.LEONG, J. WANG; CERTIFIED B.C. ASSAYERS

All results are considered the confidential property of the client. Acme assumes the liabilities for actual cost of the analysis only. Data FA

ACME ANALYTICAL LABORATORIES LTD. 852 E. HASTINGS ST. VANCOUVER BC V6A 1R6 PHONE(604)253-3158 FAX(604) 3-1716
(ISO 9002 Accredited Co.)

GEOCHEMICAL ANALYSIS CERTIFICATE

Island Mountain Gold Mines Ltd. PROJECT IGM File # A303077

Box 247, Wells BC V0K 2R0 Submitted by: J. Pautler

SAMPLE#	Mo ppm	Cu ppm	Pb ppm	Zn ppm	Ag ppm	Ni ppm	Co ppm	Mn ppm	Fe %	As ppm	U ppm	Au ppm	Th ppm	Sr ppm	Cd ppm	Sb ppm	Bi ppm	V ppm	Ca %	P %	La ppm	Cr ppm	Mg %	Ba ppm	Ti %	B ppm	Al %	Na %	K %	W ppm	Tl ppm	Hg ppm	Au** ppb
C 162581L	1	102	59	1191	.5	416	59	1072	10.65	59	<8	<2	4	41	3.8	<3	3	62	.51	.069	18	54	.65	145	.10	<3	1.65	.01	.06	<2	<5	1	42
STANDARD DS5/AU-S	12	137	24	129	.4	24	11	745	2.83	17	<8	<2	2	46	5.4	4	7	57	.71	.093	12	180	.64	137	.09	17	2.00	.03	.14	5	<5	<1	46

GROUP 1D - 0.50 GM SAMPLE LEACHED WITH 3 ML 2-2-2 HCL-HNO3-H2O AT 95 DEG. C FOR ONE HOUR, DILUTED TO 10 ML, ANALYSED BY ICP-ES.
UPPER LIMITS - AG, AU, HG, W = 100 PPM; MO, CO, CD, SB, BI, TH, U & B = 2,000 PPM; CU, PB, ZN, NI, MN, AS, V, LA, CR = 10,000 PPM.
- SAMPLE TYPE: SILT SS80 60C AU** GROUP 3B - 30.00 GM SAMPLE ANALYSIS BY FA/ICP.

DATE RECEIVED: AUG 1 2003 **DATE REPORT MAILED:** Aug 19/03 **SIGNED BY** C. Leong ..... D. TOYE, C.LEONG, J. WANG; CERTIFIED B.C. ASSAYERS

All results are considered the confidential property of the client. Acme assumes the liabilities for actual cost of the analysis only.

Data FA

ACME ANALYTICAL LABORATORIES LTD. 852 E. HASTINGS ST. VANCOUVER BC V6A 1R6 PHONE(604)253-3158 FAX(604) 3-1716
(ISO 9002 Accredited Co.)

GEOCHEMICAL ANALYSIS CERTIFICATE

Island Mountain Gold Mines Ltd. PROJECT IGM File # A303076

Box 247, Wells BC V0K 2R0 Submitted by: J. Pautler

SAMPLE#	Mo ppm	Cu ppm	Pb ppm	Zn ppm	Ag ppm	Ni ppm	Co ppm	Mn ppm	Fe %	As ppm	U ppm	Au ppm	Th ppm	Sr ppm	Cd ppm	Sb ppm	Bi ppm	V ppm	Ca %	P %	La ppm	Cr ppm	Mg %	Ba ppm	Ti %	B ppm	Al %	Na %	K %	W ppm	Tl ppm	Hg ppm	Au** ppb	Sample gm
SI	<1	2	<3	1	<.3	<1	<1	5	.06	<2	<8	<2	<2	3	<.5	<3	<3	<1	.09	.001	1	1	<.01	4	<.01	<3	.01	.44	.01	<2	<5	<1	<2	-
C 162577	<1	3	19	6	.7	3	2	233	1.16	96	<8	4	<2	3	<.5	<3	<3	1	.04	.014	1	3	.01	6	<.01	<3	.03	<.01	.01	<2	<5	<1	4085	2600
C 162578	<1	2	22	3	1.0	7	3	119	.94	260	<8	8	<2	2	<.5	<3	9	1	.01	.003	4	11	.01	7	<.01	<3	.05	.01	.04	<2	<5	<1	6462	1700
C 162582	4	233	104	88	<.3	29	5	145	15.57	3291	42	<2	8	13	1.4	8	<3	774	.06	.725	22	284	.09	194	<.01	<3	1.47	.01	.06	<2	<5	<1	45	1400
C 162583	7	318	40	81	<.3	28	2	140	16.97	1780	15	<2	9	9	<.5	4	<3	505	.04	.439	27	127	.05	98	<.01	<3	1.06	.01	.07	<2	<5	<1	37	2700
C 162584	3	160	17	36	<.3	19	2	103	8.90	608	<8	<2	9	8	<.5	4	5	146	.02	.218	29	64	.05	85	<.01	<3	.66	.02	.08	<2	<5	<1	44	1800
C 162585	1	134	18	46	<.3	33	8	81	2.11	69	<8	<2	7	9	<.5	<3	<3	19	.05	.070	29	9	.04	69	<.01	<3	.46	.02	.09	<2	<5	<1	19	1800
C 162586	1	46	7	13	<.3	6	2	48	3.37	183	<8	<2	<2	3	<.5	3	<3	57	.02	.090	4	33	.02	32	<.01	<3	.23	.01	.03	<2	<5	<1	23	1800
C 162589	3	3	<3	3	<.3	1	<1	5	.32	14	<8	<2	<2	2	<.5	<3	<3	7	<.01	.004	3	8	<.01	142	<.01	<3	.06	<.01	.03	<2	<5	<1	14	500
C 162590	2	51	116	139	<.3	37	2	75	2.79	57	<8	<2	<2	22	<.5	3	<3	5	.01	.107	<1	7	<.01	23	<.01	<3	.07	<.01	<.01	<2	<5	<1	8	1800
C 162591	<1	25	14	46	<.3	9	2	44	1.04	7	<8	<2	2	5	<.5	<3	<3	3	.01	.016	8	4	.01	417	<.01	<3	.14	<.01	.06	<2	<5	<1	6	1200
C 162592	5	116	460	569	<.3	70	4	376	9.81	167	<8	<2	2	19	<.5	4	4	14	<.01	.159	3	10	.01	249	<.01	3	.16	<.01	.04	<2	<5	<1	51	1500
C 162593	1	6	12	18	<.3	4	1	11	.57	26	<8	<2	<2	7	<.5	<3	<3	3	<.01	.021	2	4	<.01	104	<.01	<3	.04	<.01	.02	<2	<5	<1	13	1700
RE C 162593	1	6	12	17	<.3	3	1	11	.56	24	<8	<2	<2	7	<.5	<3	<3	3	<.01	.021	2	12	<.01	101	<.01	<3	.04	<.01	.02	<2	<5	<1	20	-
C 162597	6	62	7	68	<.3	36	16	319	4.81	20	<8	<2	<2	78	.5	3	<3	4	1.21	.043	2	4	.53	54	<.01	<3	.20	.01	.10	<2	<5	2	6	1500
C 162598	4	307	28	120	2.0	59	14	462	11.07	120	<8	<2	2	304	<.5	6	8	84	2.95	1.232	5	14	.22	37	<.01	11	.37	<.01	.10	<2	<5	<1	172	1600
C 162602	1	11	1392	16	24.6	7	4	177	1.46	701	<8	159	5	9	<.5	<3	15	5	.07	.014	15	4	.05	43	<.01	<3	.24	<.01	.12	<2	<5	<1	99999	1800
C 162603	<1	20	168	24	.5	38	101	830	19.65	>9999	<8	<2	4	197	.9	<3	16	11	.22	.024	3	7	.12	53	.02	<3	.31	.01	.08	5	<5	<1	2477	700
C 162604	1	8	363	15	24.7	4	2	88	2.27	1004	<8	>200	5	9	<.5	<3	8	4	.06	.009	21	4	.02	47	<.01	<3	.19	.01	.10	2	<5	<1	99999	3000
C 162605	1	21	16	39	.3	27	9	615	4.86	>9999	<8	3	2	271	<.5	<3	6	10	2.54	.020	7	5	.15	70	.01	<3	.33	<.01	.07	<2	<5	<1	2734	1600
C 162606	<1	6	11	2	1.2	103	55	10	13.80	>9999	<8	10	3	150	<.5	<3	29	2	.92	.016	3	2	.02	29	<.01	<3	.11	<.01	.08	5	<5	<1	20888	300
STANDARD DS5/AU-R	12	145	24	132	<.3	26	11	784	2.89	19	<8	<2	2	48	5.4	3	6	58	.70	.090	12	188	.65	139	.09	16	2.11	.03	.14	4	<5	<1	491	-

GROUP 1D - 0.50 GM SAMPLE LEACHED WITH 3 ML 2-2-2 HCL-HNO3-H2O AT 95 DEG. C FOR ONE HOUR, DILUTED TO 10 ML, ANALYSED BY ICP-ES.
UPPER LIMITS - AG, AU, HG, W = 100 PPM; MO, CO, CD, SB, BI, TH, U & B = 2,000 PPM; CU, PB, ZN, NI, MN, AS, V, LA, CR = 10,000 PPM.
ASSAY RECOMMENDED FOR ROCK AND CORE SAMPLES IF CU PB ZN AS > 1%, AG > 30 PPM & AU > 1000 PPB
- SAMPLE TYPE: ROCK R150 60C AU** GROUP 3B - 30.00 GM SAMPLE ANALYSIS BY FA/ICP.
Samples beginning 'RE' are Reruns and 'RRE' are Reject Reruns.

DATE RECEIVED: AUG 1 2003 **DATE REPORT MAILED:** Aug 18/03 **SIGNED BY** C. L. ..... D. TOYE, C.LEONG, J. WANG; CERTIFIED B.C. ASSAYERS

All results are considered the confidential property of the client. Acme assumes the liabilities for actual cost of the analysis only.

Data FA

ACME ANALYTICAL LABORATORIES LTD. 852 E. HASTINGS ST. VANCOUVER BC V6A 1R6 PHONE(604)253-3158 FAX(604)253-1716
(ISO 9002 Accredited Co.)

GEOCHEMICAL ANALYSIS CERTIFICATE

Island Mountain Gold Mines Ltd. PROJECT IGM File # A303075

Box 247, Wells BC V0K 2R0 Submitted by: J. Pautler

SAMPLE#	Mo ppm	Cu ppm	Pb ppm	Zn ppm	Ag ppm	Ni ppm	Co ppm	Mn ppm	Fe %	As ppm	U ppm	Au ppm	Th ppm	Sr ppm	Cd ppm	Sb ppm	Bi ppm	V ppm	Ca %	P %	La ppm	Cr ppm	Mg %	Ba ppm	Ti %	B ppm	Al %	Na %	K %	W ppm	Tl ppm	Hg ppm	Au** ppb
G-1	2	2	<3	43	<.3	4	4	587	2.08	<2	<8	<2	5	93	<.5	<3	<3	41	.61	.082	10	21	.56	261	.14	<3	1.14	.13	.55	5	<5	<1	<2
C 162574S	1	37	5	66	<.3	36	14	215	3.65	171	<8	<2	10	3	<.5	<3	4	13	.04	.051	34	13	.11	37	.01	<3	.61	<.01	.03	<2	<5	<1	146
C 162575S	1	48	22	52	<.3	40	16	527	5.45	1377	<8	3	8	5	<.5	<3	3	12	.02	.061	25	11	.11	35	.01	<3	.58	.01	.02	<2	<5	<1	1501
C 162576S	1	26	15	51	<.3	25	13	640	3.75	395	<8	<2	7	4	<.5	<3	5	14	.05	.059	29	10	.10	40	.01	<3	.52	<.01	.03	<2	<5	<1	475
C 162579S	3	113	37	911	.3	290	67	3320	12.91	73	9	<2	6	19	3.7	<3	3	55	.27	.103	18	46	.47	221	.08	<3	1.78	.01	.05	<2	<5	<1	49
C 162580S	3	136	44	1179	.3	403	79	3810	14.23	80	9	<2	6	26	3.9	<3	<3	57	.25	.087	18	49	.49	217	.09	<3	1.88	.01	.05	<2	<5	<1	92
C 162587S	3	15	41	24	.5	8	2	83	1.26	55	<8	<2	<2	17	<.5	<3	7	51	.07	.036	21	15	.03	117	.06	<3	.39	.01	.02	<2	<5	<1	105
C 162588S	3	11	28	17	.4	5	2	58	.86	49	<8	<2	<2	16	<.5	<3	4	32	.03	.023	19	9	.02	103	.04	<3	.19	<.01	.02	<2	<5	<1	174
C 162594S	7	84	651	261	11.8	36	34	669	2.61	66	<8	<2	<2	95	1.3	<3	<3	20	.38	.152	28	21	.11	217	.01	<3	1.35	.01	.04	<2	<5	1	21
C 162595S	6	18	134	111	5.3	17	3	63	1.38	35	<8	<2	<2	106	.6	<3	8	15	.19	.078	42	12	.04	199	<.01	<3	.52	<.01	.03	<2	<5	<1	2719
C 162596S	2	98	288	218	6.3	41	14	1742	2.83	29	<8	<2	<2	47	2.5	<3	<3	24	.58	.117	23	25	.22	153	.01	<3	1.58	.01	.04	<2	<5	<1	22
RE C 162596S	2	98	288	219	6.3	42	14	1745	2.85	31	<8	<2	<2	47	2.6	<3	<3	24	.59	.118	23	26	.23	155	.01	<3	1.60	.01	.04	<2	<5	<1	11
C 162599S	<1	44	36	79	<.3	37	21	962	4.19	19	<8	<2	14	4	<.5	<3	<3	30	.02	.040	32	22	.49	137	.02	<3	1.48	.01	.09	2	<5	<1	5
C 162600S	10	33	228	205	<.3	90	27	7200	16.25	26	<8	<2	21	22	1.0	<3	<3	8	.12	.125	89	4	.25	526	<.01	<3	.59	<.01	.02	<2	<5	1	<2
C 162601S	2	140	53	204	<.3	215	64	1561	12.94	28	<8	<2	7	11	.6	<3	<3	36	.12	.232	11	24	.15	79	<.01	<3	1.36	<.01	.03	<2	<5	1	6
STANDARD DS5/AU-S	13	145	25	135	<.3	23	12	784	2.98	18	<8	<2	2	50	5.6	4	6	59	.72	.096	12	192	.67	144	.10	18	2.12	.04	.14	5	<5	<1	50

GROUP 1D - 0.50 GM SAMPLE LEACHED WITH 3 ML 2-2-2 HCL-HNO3-H2O AT 95 DEG. C FOR ONE HOUR, DILUTED TO 10 ML, ANALYSED BY ICP-ES.
UPPER LIMITS - AG, AU, HG, W = 100 PPM; MO, CO, CD, SB, BI, TH, U & B = 2,000 PPM; CU, PB, ZN, NI, MN, AS, V, LA, CR = 10,000 PPM.
- SAMPLE TYPE: SOIL SS80 60C AU** GROUP 3B - 30.00 GM SAMPLE ANALYSIS BY FA/ICP.
Samples beginning 'RE' are Reruns and 'RRE' are Reject Reruns.

DATE RECEIVED: AUG 1 2003 **DATE REPORT MAILED:** Aug 19/03 **SIGNED BY** C. Leong .....D. TOYE, C.LEONG, J. WANG; CERTIFIED B.C. ASSAYERS

All results are considered the confidential property of the client. Acme assumes the liabilities for actual cost of the analysis only.

Data FA

ACME ANALYTICAL LABORATORIES LTD. 852 E. HASTINGS ST. VANCOUVER BC V6A 1R6 PHONE(604)253-3158 FAX(604) 3-1716
(ISO 9002 Accredited Co.)

GEOCHEMICAL ANALYSIS CERTIFICATE

Island Mountain Gold Mines Ltd. PROJECT ISLAND MOUNTAIN File # A300064

Box 247, Wells BC V0K 2R0 Submitted by: A. Justason

SAMPLE#	Au* ppb
SI	.2
E 195613	121.2
E 195614	3480.2
E 195615	3282.8
E 195616	1649.4
E 195617	275.5
E 195618	8.7
E 195619	226.7
E 195620	84.9
E 195621	100.6
E 195622	16.9
E 195623	8.7
E 195624	8.3
RE E 195624	5.9
E 195625	6.0
E 195626	48.1
E 195627	368.3
E 195628	14.0
E 195629	632.7
E 195630	7.6
E 195631	31.3
E 195632	9.1
E 195633	110.3
E 195634	9.8
E 195635	5.9
E 195636	10.0
E 195637	113.0
E 195638	450.7
E 195639	18.0
STANDARD AU-R	436.2

AU* IGNITED, ACID LEACHED, ANALYZED BY ICP-MS. (10 gm)
ASSAY RECOMMENDED FOR ROCK AND CORE SAMPLES IF CU PB ZN AS > 1%, AG > 30 PPM & AU > 1000 PPB
- SAMPLE TYPE: ROCK R150 60C
Samples beginning 'RE' are Reruns and 'RRE' are Reject Reruns.

DATE RECEIVED: JAN 8 2003 **DATE REPORT MAILED:** Jan 20/2003 **SIGNED BY** J. Wang ..D. TOYE, C.LEONG, J. WANG; CERTIFIED B.C. ASSAYERS

All results are considered the confidential property of the client. Acme assumes the liabilities for actual cost of the analysis only.

Data FA

ACME ANALYTICAL LABORATORIES LTD. 852 E. HASTINGS ST. VANCOUVER BC V6A 1R6 PHONE(604)253-3158 FAX(604)253-1716
(ISO 9002 Accredited Co.)

GEOCHEMICAL ANALYSIS CERTIFICATE

Island Mountain Gold Mines Ltd. File # A300059 Page 1

Box 247, Wells BC V0K 2R0 Submitted by: B. Denney

SAMPLE#	Mo ppm	Cu ppm	Pb ppm	Zn ppm	Ag ppm	Ni ppm	Co ppm	Mn ppm	Fe %	As ppm	U ppm	Au ppb	Th ppm	Sr ppm	Cd ppm	Sb ppm	Bi ppm	V ppm	Ca %	P %	La ppm	Cr ppm	Mg %	Ba ppm	Ti %	B ppm	Al %	Na %	K %	W ppm	Hg ppm	Sc ppm	Tl ppm	S %	Ga ppm
G-1	1.7	4.1	2.6	46	<.1	8.9	4.1	542	2.02	<.5	1.9	.8	4.5	90	<.1	.1	.1	44	.62	.083	9	18.9	.59	234	.125	1	1.18	.119	.51	2.5	<.01	2.6	.3	<.05	5
E 195401	1.8	35.8	72.7	54	.5	24.7	14.4	766	3.67	276.1	.9	1499.2	7.7	15	.2	1.0	1.9	23	.22	.038	27	14.4	.24	70	.014	1	.82	.003	.03	.5	.02	2.4	<.1	<.05	2
E 195402	1.8	54.7	30.8	105	1.4	35.9	14.7	1340	3.47	93.4	2.6	62.8	1.0	67	.9	.8	1.1	46	1.05	.098	15	41.0	.35	206	.023	1	1.73	.005	.06	.3	.07	3.2	<.1	<.05	5
E 195403	2.2	62.8	37.7	74	.4	41.9	19.4	917	4.09	192.6	1.0	184.7	7.9	28	.2	1.3	1.7	43	.38	.067	22	28.1	.49	162	.037	1	1.32	.005	.08	.3	.03	5.0	<.1	<.05	4
E 195404	1.5	48.9	29.2	88	2.1	28.4	13.5	743	3.31	96.4	2.8	38.0	.7	89	1.1	.6	1.1	46	1.25	.093	13	39.3	.28	164	.021	<1	1.69	.005	.05	.2	.12	2.4	<.1	<.05	5
E 195405	2.2	34.0	24.3	55	.5	16.8	8.3	248	2.95	83.6	.7	247.9	1.7	27	.3	.7	1.1	49	.34	.044	20	21.2	.32	133	.025	1	1.25	<.001	.03	.4	.03	2.0	<.1	<.05	4
E 195406	2.5	60.9	45.2	64	.2	31.3	12.6	478	3.35	169.2	1.2	51.7	7.9	21	.1	1.4	3.4	33	.21	.048	26	19.4	.29	220	.023	1	1.09	.004	.08	.3	.02	4.1	<.1	<.05	3
E 195407	2.0	38.8	37.3	99	1.6	32.5	14.3	1206	3.17	74.6	3.9	91.2	1.5	55	.7	.9	1.0	44	.92	.077	16	42.8	.52	184	.032	1	1.79	.006	.06	.2	.07	3.5	<.1	<.05	4
E 195408	1.6	37.5	28.5	59	1.0	20.3	9.9	566	2.62	49.0	4.1	30.7	.4	104	1.3	.6	.8	35	1.81	.086	10	27.6	.13	153	.014	1	1.20	.005	.04	.1	.10	1.5	<.1	.07	4
E 195409	2.8	58.7	102.9	76	.5	35.3	18.9	950	3.85	230.0	1.0	813.3	9.8	11	.3	1.1	2.7	31	.17	.047	32	19.3	.34	105	.025	<1	1.12	.003	.05	.5	.03	3.3	<.1	<.05	3
E 195410	2.6	42.8	35.5	57	1.3	25.6	12.0	546	3.36	72.8	1.4	130.3	1.5	19	.2	.8	1.3	66	.30	.049	22	40.8	.32	200	.036	<1	1.62	.005	.05	.2	.04	2.9	.1	<.05	6
E 195411	1.5	42.4	18.3	78	2.3	23.0	7.5	1186	1.64	38.9	8.1	30.9	.3	151	.6	.7	.6	22	2.90	.177	8	34.4	.18	181	.010	2	1.09	.008	.04	.2	.21	1.0	.1	.17	2
E 195412	4.5	54.6	51.9	68	.6	35.8	13.9	751	3.32	136.2	1.5	289.1	6.7	28	.1	1.7	2.0	48	.34	.057	23	34.4	.47	264	.044	1	1.36	.006	.10	.7	.04	4.9	.1	<.05	4
E 195413	2.6	20.2	28.2	41	.3	13.0	4.9	128	2.30	74.9	.9	53.5	2.1	15	.1	.8	1.0	56	.21	.032	19	22.6	.20	117	.043	<1	.80	.003	.04	.2	.02	1.4	<.1	<.05	5
E 195414	3.0	59.9	90.6	80	.7	34.8	19.8	1114	4.20	271.8	1.4	1090.7	7.1	21	.7	1.2	1.8	38	.33	.053	28	23.5	.33	130	.031	1	1.13	.004	.05	.7	.03	3.8	<.1	<.05	3
E 195415	1.9	23.8	25.8	50	.5	16.7	8.4	818	2.09	47.3	.8	21.3	.6	23	.3	.6	.8	43	.39	.067	14	26.5	.18	211	.024	1	.87	.006	.05	.2	.07	1.4	<.1	<.05	4
E 195416	1.5	18.1	26.1	29	.7	10.2	3.6	121	1.75	43.0	.7	140.7	1.4	19	.1	.5	.9	52	.32	.038	22	21.3	.13	126	.050	<1	.75	.003	.04	.2	.02	1.2	<.1	<.05	5
E 195417	1.8	24.7	33.2	51	1.2	18.5	6.7	278	2.76	56.0	.8	125.7	1.7	10	.3	.5	1.0	57	.23	.078	22	30.8	.24	175	.050	<1	1.19	.003	.06	.2	.05	1.8	<.1	<.05	6
E 195418	1.5	22.4	32.2	43	1.5	16.9	5.7	277	2.65	44.9	.8	93.2	2.1	8	.1	.4	.9	63	.20	.068	21	38.5	.24	168	.074	1	1.35	.004	.06	.2	.06	2.1	.1	<.05	7
E 195419	1.5	25.2	33.7	45	1.4	15.3	5.1	183	2.65	54.1	.8	288.1	1.1	8	.3	.5	1.2	58	.18	.046	24	32.3	.20	173	.044	1	1.40	.005	.04	.3	.05	1.7	.1	<.05	6
E 195420	2.2	64.6	95.1	107	.7	46.2	21.5	1043	4.33	228.6	1.0	577.8	8.6	32	.5	1.3	2.9	43	.49	.071	28	36.5	.55	143	.046	1	1.41	.005	.07	.4	.02	4.4	<.1	<.05	4
E 195421	2.2	66.5	72.9	92	.6	43.8	20.7	1267	4.48	254.0	1.3	493.7	9.4	31	.5	1.3	2.4	42	.45	.073	30	33.1	.52	154	.040	1	1.37	.004	.07	.9	.03	4.6	<.1	<.05	4
RE E 195421	2.3	64.7	75.7	95	.6	45.3	20.5	1263	4.49	254.3	1.2	439.4	9.4	32	.5	1.3	2.5	42	.45	.074	30	33.9	.52	155	.040	<1	1.37	.004	.07	.7	.03	4.8	<.1	<.05	4
E 195422	1.9	74.7	46.5	98	.4	49.8	23.5	1066	4.99	265.9	.9	278.9	9.4	31	.4	1.5	2.5	55	.46	.081	27	42.3	.70	159	.057	1	1.69	.006	.09	.6	.03	6.0	<.1	<.05	5
E 195423	2.2	53.9	157.4	152	.9	42.5	21.4	1292	4.24	241.5	1.2	540.8	9.1	21	1.2	1.3	3.2	34	.31	.057	33	28.9	.34	134	.033	<1	1.18	.003	.06	.4	.03	3.8	<.1	<.05	3
E 195424	3.7	60.4	73.9	87	.4	43.4	21.2	1092	4.19	191.5	1.3	411.4	10.7	22	.2	1.2	2.2	37	.35	.060	34	31.4	.39	131	.044	<1	1.24	.003	.06	.4	.02	4.4	<.1	<.05	3
E 195425	2.6	49.4	43.2	78	.3	30.4	15.8	684	3.71	156.6	1.0	227.9	4.7	11	.2	1.0	1.6	44	.15	.051	26	28.9	.33	115	.032	<1	1.34	.003	.05	.4	.04	2.4	<.1	<.05	4
E 195426	3.2	59.6	45.0	100	.2	35.3	17.0	618	4.18	79.9	1.6	88.1	14.3	6	.3	1.6	1.1	12	.07	.039	41	13.2	.12	55	.009	<1	.49	.002	.03	.3	.01	2.2	<.1	<.05	1
E 195427	2.0	95.0	30.3	74	.5	19.0	19.4	794	5.01	81.6	.8	116.3	2.6	7	.2	.7	1.3	57	.13	.093	20	30.6	.47	89	.027	<1	1.79	.002	.03	.7	.06	2.4	<.1	<.05	5
E 195428	1.9	15.1	22.2	59	.4	12.4	5.8	340	2.84	42.7	.6	96.8	1.4	18	.1	.5	.9	56	.27	.056	18	27.1	.24	114	.042	<1	1.11	.002	.04	.2	.04	1.4	<.1	<.05	6
E 195429	2.4	17.0	22.9	55	.6	11.7	5.0	195	4.34	49.2	.7	201.1	2.1	9	.1	.6	.9	62	.16	.047	18	25.0	.32	117	.031	<1	1.31	.002	.03	.2	.05	1.6	<.1	<.05	6
E 195430	1.5	15.2	19.8	50	.9	9.2	5.6	197	4.19	33.3	.5	27.1	2.0	5	.1	.4	.6	68	.09	.098	15	21.7	.39	65	.028	<1	1.48	.002	.03	.2	.13	1.6	<.1	<.05	6
E 195431	2.0	20.6	21.6	63	.7	12.3	7.4	372	3.49	39.3	.7	74.0	1.8	8	.2	.7	.8	46	.12	.092	16	25.8	.32	75	.021	<1	1.37	.002	.06	.2	.08	1.2	<.1	<.05	5
E 195432	1.0	7.0	15.9	29	.3	4.4	2.1	268	1.29	18.8	.4	45.0	1.1	6	<.1	.2	.7	31	.11	.067	19	12.4	.14	74	.018	<1	.81	.002	.03	.1	.04	.6	.1	<.05	5
E 195433	2.2	16.2	17.1	59	.6	7.3	9.5	532	4.58	27.7	.5	32.4	1.8	7	.1	.5	.6	94	.11	.126	14	17.3	.63	80	.028	<1	1.79	.002	.03	.2	.06	2.4	<.1	<.05	8
STANDARD DS	6.6	120.2	30.2	159	.3	32.5	11.5	769	3.10	22.4	6.1	26.7	3.8	27	5.3	4.9	4.9	75	.53	.086	16	165.3	.61	139	.078	1	1.94	.030	.15	3.7	.27	3.8	1.1	.06	6

Standard is STANDARD DS4.

GROUP 1DA - 10.0 GM SAMPLE LEACHED WITH 60 ML 2-2-2 HCL-HNO3-H2O AT 95 DEG. C FOR ONE HOUR, DILUTED TO 200 ML, ANALYSED BY ICP-MS.
UPPER LIMITS - AG, AU, HG, W = 100 PPM; MO, CO, CD, SB, BI, TH, U & B = 2,000 PPM; CU, PB, ZN, NI, MN, AS, V, LA, CR = 10,000 PPM.
- SAMPLE TYPE: SOIL SS80 60C Samples beginning 'RE' are Reruns and 'RRE' are Reject Reruns.

DATE RECEIVED: JAN 8 2003 DATE REPORT MAILED: Jan 22/2003 SIGNED BY ..D. TOYE, C.LEONG, J. WANG; CERTIFIED B.C. ASSAYERS

All results are considered the confidential property of the client. Acme assumes the liabilities for actual cost of the analysis only. Data FA

ACME ANALYTICAL

Island Mountain Gold Mines Ltd. FILE # A300059

ACME ANALYTICAL

SAMPLE#	Mo ppm	Cu ppm	Pb ppm	Zn ppm	Ag ppm	Ni ppm	Co ppm	Mn ppm	Fe %	As ppm	U ppm	Au ppb	Th ppm	Sr ppm	Cd ppm	Sb ppm	Bi ppm	V ppm	Ca %	P %	La ppm	Cr ppm	Mg %	Ba ppm	Ti %	B ppm	Al %	Na %	K %	W ppm	Hg ppm	Sc ppm	Tl ppm	S %	Ga ppm
G-1	1.5	3.1	2.3	46	<.1	4.8	4.0	569	2.07	<.5	1.8	<.5	4.2	82	<.1	<.1	.1	42	.58	.082	8	14.5	.60	242	.119	1	1.16	.098	.53	2.2	<.01	2.2	.3	<.05	5
E 195434	2.0	25.6	29.0	47	1.0	14.9	7.6	376	4.29	48.4	.7	85.9	2.0	10	.2	.9	.8	45	.16	.132	16	23.8	.21	112	.030	1	.86	.002	.03	.2	.04	1.1	<.1	<.05	4
E 195435	1.6	24.2	26.2	38	1.0	13.9	3.3	188	1.74	29.3	.7	57.8	.9	17	.2	.5	.8	45	.24	.044	17	23.5	.13	166	.050	<1	.77	.003	.03	.1	.04	1.5	<.1	<.05	4
E 195436	1.5	27.3	19.3	51	.7	23.8	10.0	399	4.06	40.3	.6	103.0	2.7	7	.1	.6	.9	43	.13	.069	14	33.2	.27	112	.045	1	1.10	.002	.03	.2	.04	1.5	<.1	<.05	4
E 195437	1.7	19.2	24.0	44	.5	17.2	5.9	404	2.24	38.9	.6	92.9	1.4	10	.2	.5	.8	51	.19	.042	15	30.9	.27	169	.055	1	.97	.002	.04	.2	.04	1.6	<.1	<.05	5
E 195438	2.3	15.9	27.1	48	1.0	29.1	9.4	3373	2.17	64.2	1.1	106.7	1.8	13	.1	.7	1.5	41	.14	.035	15	39.0	.27	360	.037	1	1.28	<.001	.05	.1	.06	2.8	<.1	<.05	5
E 195439	1.5	32.3	23.7	41	1.3	21.2	6.3	217	2.04	42.1	1.5	229.1	2.0	7	.3	.6	.8	45	.14	.027	19	39.4	.31	191	.049	1	1.31	.003	.03	.2	.05	2.6	<.1	<.05	4
E 195440	2.4	22.3	28.7	47	.7	17.3	5.0	161	2.49	53.5	1.4	65.0	2.2	9	.3	.7	.8	66	.14	.033	18	31.9	.21	318	.082	1	.97	.002	.03	.2	.02	2.0	<.1	<.05	5
E 195441	2.6	22.2	24.8	57	1.0	21.9	7.0	280	3.17	45.8	1.5	57.9	2.3	11	.2	.8	.7	75	.19	.035	17	37.7	.31	624	.090	<1	1.22	.003	.03	.1	.03	2.5	<.1	<.05	6
E 195442	2.2	12.6	29.5	48	.9	13.3	3.6	119	3.50	42.6	.7	77.6	1.5	7	.2	.5	.6	82	.13	.117	14	33.5	.20	107	.063	1	1.12	.003	.04	.2	.08	1.4	<.1	<.05	6
E 195443	3.1	16.5	30.4	46	1.1	11.1	2.8	76	2.79	207.2	.8	207.3	2.8	7	.1	1.0	1.5	84	.06	.068	13	22.8	.08	54	.078	<1	.64	.002	.02	.2	.05	1.3	<.1	<.05	7
E 195444	1.7	12.2	15.8	32	.6	8.2	2.4	56	1.20	40.0	.6	310.1	3.3	5	.1	.7	.7	65	.02	.026	19	10.2	.02	34	.052	1	.39	.001	.01	.1	.01	.9	<.1	<.05	7
E 195445	3.0	14.5	23.3	46	1.7	14.6	4.4	130	3.73	204.0	1.0	103.8	2.9	6	.2	.7	.7	116	.14	.056	12	41.6	.23	110	.146	1	1.22	.002	.02	.1	.05	1.8	<.1	<.05	8
E 195446	1.8	6.5	24.5	28	1.0	5.9	1.7	81	2.36	29.8	.5	18.9	3.4	5	.1	.6	.5	91	.11	.051	15	21.3	.06	52	.105	1	.81	.002	.02	.1	.04	.9	<.1	<.05	7
E 195447	2.0	4.9	25.0	18	1.5	4.1	.9	93	1.33	50.5	1.4	75.1	2.9	12	<.1	.6	1.1	33	.05	.038	17	14.0	.04	76	.034	1	.39	.001	.01	.1	.02	.7	<.1	<.05	4
E 195448	4.6	15.3	42.9	43	2.6	11.0	3.2	254	5.07	89.9	1.5	31.0	3.2	11	.2	1.4	1.3	65	.09	.084	11	44.9	.16	93	.072	<1	1.19	.002	.02	.2	.10	1.5	<.1	<.05	5
E 195449	2.9	14.5	38.1	48	1.0	12.9	3.8	106	5.11	114.0	1.5	18.1	3.9	9	.1	1.4	2.1	67	.07	.038	14	45.4	.19	77	.057	<1	1.38	.002	.02	.2	.07	1.6	<.1	<.05	5
E 195450	2.4	8.8	38.1	24	.4	3.8	1.2	43	2.56	26.2	.7	21.4	3.6	8	.1	.7	.9	88	.07	.042	16	22.2	.04	82	.074	<1	.92	.002	.01	.1	.04	1.1	<.1	<.05	7
E 195451	1.4	1.7	20.7	14	.1	2.8	.3	11	.16	4.8	2.4	45.7	.9	12	<.1	.5	.7	9	.01	.010	17	6.8	.01	72	.009	1	.12	.001	.01	.1	.01	.3	<.1	<.05	3
E 195452	3.0	3.6	16.8	17	.2	4.1	.8	25	.45	14.1	1.0	7.9	3.3	7	<.1	.7	1.3	26	.02	.016	22	10.1	.01	56	.034	1	.20	.001	.01	.1	.01	.5	<.1	<.05	3
E 195453	3.9	11.9	36.9	32	1.2	11.0	3.1	99	2.77	54.3	2.8	74.9	2.4	17	.2	.7	2.9	59	.08	.068	15	33.1	.15	110	.041	1	1.15	.002	.02	.1	.05	1.6	<.1	<.05	6
E 195454	1.7	25.6	17.2	66	1.4	31.3	9.7	250	4.92	66.8	.7	7.1	3.4	6	.1	.6	.7	89	.15	.058	12	67.3	.56	113	.102	1	2.05	.003	.03	.1	.05	3.0	<.1	<.05	7
E 195455	1.7	44.7	25.1	104	1.4	28.0	12.0	1709	2.49	57.5	7.7	52.7	.4	101	1.3	.6	.8	31	1.72	.104	10	30.7	.20	198	.015	1	1.31	.004	.04	.1	.12	1.3	<.1	<.05	4
E 195456	2.3	35.4	31.2	75	1.8	24.4	14.4	1606	3.47	85.9	3.7	26.4	.6	52	.8	.6	1.0	51	.77	.086	13	37.6	.26	182	.020	1	1.78	.003	.05	.2	.12	2.1	<.1	<.05	5
E 195457	2.8	30.2	31.9	71	.3	17.7	8.3	238	4.31	90.0	.7	97.2	2.0	10	.2	.9	1.5	44	.13	.042	17	27.6	.35	129	.023	1	1.40	.002	.03	.4	.06	1.7	<.1	<.05	4
RE E 195457	2.9	29.9	33.4	69	.3	20.0	8.8	240	4.57	93.7	.8	309.5	2.2	11	.2	.9	1.5	45	.12	.044	17	29.1	.36	132	.023	1	1.51	.001	.04	.4	.05	1.7	<.1	<.05	4
E 195458	2.2	20.3	24.9	52	.9	12.7	5.2	224	3.83	54.8	.6	138.8	1.3	8	.2	.6	.8	57	.11	.057	15	28.1	.24	79	.037	<1	1.09	.002	.03	.2	.05	1.3	<.1	<.05	5
E 195459	2.0	13.9	23.9	42	1.3	7.6	3.3	141	2.81	46.0	.5	42.5	1.9	8	.1	.4	.7	68	.13	.065	15	21.3	.14	65	.052	1	.89	.002	.02	.3	.08	1.3	<.1	<.05	6
E 195460	2.2	13.1	26.2	42	.5	11.3	3.6	142	2.65	45.7	.6	63.8	1.1	7	.1	.5	.7	45	.11	.072	13	25.7	.20	70	.032	<1	.90	.002	.03	.2	.09	1.1	<.1	<.05	4
E 195461	3.4	19.3	30.3	56	.7	14.9	4.3	136	3.28	63.1	.9	157.8	1.7	11	.1	.8	.9	58	.14	.048	16	30.6	.22	76	.057	1	.81	.002	.03	.2	.05	1.3	<.1	<.05	5
E 195462	1.3	24.4	21.3	88	.5	34.4	17.4	768	3.40	39.0	1.2	95.5	1.8	25	.3	.5	.5	53	.46	.048	15	48.6	.52	125	.055	1	1.71	.004	.03	.1	.03	2.9	<.1	<.05	5
E 195463	1.6	28.3	21.6	79	1.2	25.5	11.5	888	2.86	45.1	2.4	30.5	.5	45	.7	.5	.6	46	.83	.081	13	43.9	.24	111	.030	<1	1.60	.004	.03	.1	.10	1.8	<.1	<.05	5
E 195464	3.4	21.3	33.9	66	.4	18.9	6.8	297	4.06	70.0	1.0	58.1	1.6	12	.2	.9	.9	60	.19	.111	15	38.1	.27	119	.048	1	1.12	.003	.03	.2	.05	1.7	<.1	<.05	4
E 195465	2.3	28.1	25.4	52	.6	14.8	5.6	225	2.88	45.9	.8	44.2	1.4	7	.1	.6	.8	55	.12	.054	15	34.5	.19	89	.060	<1	1.16	.002	.03	.2	.05	1.5	<.1	<.05	5
E 195466	2.4	31.8	28.9	61	.4	21.9	8.6	486	3.95	70.0	.8	106.8	2.0	8	.2	.7	.9	76	.14	.063	16	46.4	.34	92	.094	1	1.32	.003	.04	.2	.03	2.3	<.1	<.05	6
STANDARD DS4	6.7	121.9	30.7	158	.3	33.1	11.8	802	3.19	22.7	6.1	27.0	3.7	26	5.3	4.8	5.0	72	.51	.080	15	160.5	.58	138	.072	2	1.82	.027	.14	3.8	.27	3.5	1.1	<.05	6

Sample type: SOIL SS80 60C. Samples beginning 'RE' are Reruns and 'RRE' are Reject Reruns.

All results are considered the confidential property of the client. Acme assumes the liabilities for actual cost of the analysis only.

Data FA

ACME ANALYTICAL

Island Mountain Gold Mines Ltd. FILE # A300059

ACME ANALYTICAL

SAMPLE#	Mo ppm	Cu ppm	Pb ppm	Zn ppm	Ag ppm	Ni ppm	Co ppm	Mn ppm	Fe %	As ppm	U ppm	Au ppb	Th ppm	Sr ppm	Cd ppm	Sb ppm	Bi ppm	V ppm	Ca %	P %	La ppm	Cr ppm	Mg %	Ba ppm	Ti %	B ppm	Al %	Na %	K %	W ppm	Hg ppm	Sc ppm	Tl ppm	S %	Ga ppm
G-1	1.5	3.0	2.4	47	<.1	5.5	4.1	568	2.11	<.5	1.8	<.5	4.4	82	<.1	<.1	.1	43	.58	.076	9	15.3	.59	244	.144	1	1.16	.100	.50	2.7	<.01	2.3	.3	<.05	5
E 195467	1.8	58.4	30.3	54	1.0	17.6	5.4	210	3.37	46.9	1.3	35.9	.9	10	.3	.7	.9	67	.19	.052	18	36.3	.21	124	.059	1	1.41	.003	.05	.2	.09	2.6	.1	<.05	6
E 195468	1.8	29.0	27.2	66	.3	24.9	8.1	333	3.70	58.4	1.0	220.8	2.7	9	.1	.8	.9	67	.19	.053	19	42.8	.40	125	.099	1	1.45	.003	.04	.3	.03	2.8	<.1	<.05	6
E 195469	1.7	26.2	25.9	57	.5	18.1	6.0	279	2.44	52.8	1.1	41.1	1.5	14	.2	.6	1.4	62	.24	.035	20	33.1	.22	195	.079	1	1.02	.002	.04	.2	.02	2.4	<.1	<.05	5
E 195470	1.6	27.5	27.6	44	.7	14.7	4.9	189	2.06	49.5	1.2	89.7	.7	15	.3	.5	1.5	49	.21	.040	23	27.1	.13	199	.050	1	1.09	.003	.04	.2	.06	2.2	<.1	<.05	5
E 195471	1.6	33.3	29.1	60	.8	22.9	7.1	373	2.96	47.6	1.4	51.0	1.8	11	.2	.6	1.3	60	.19	.043	19	39.4	.30	134	.069	1	1.40	<.001	.04	.2	.05	2.6	<.1	<.05	5
E 195472	2.1	25.0	45.6	52	.6	14.3	5.3	306	2.72	62.6	1.4	49.7	1.2	12	.3	.8	1.3	57	.20	.041	19	30.8	.19	132	.058	1	1.19	.002	.04	.2	.04	1.9	<.1	<.05	6
E 195473	2.2	21.8	31.1	52	.6	19.1	7.4	465	2.19	56.7	1.3	94.3	1.3	11	.2	.7	1.0	43	.16	.032	18	31.0	.25	141	.059	1	1.20	.002	.04	.2	.07	2.4	<.1	<.05	4
E 195474	2.2	28.1	26.4	47	.2	20.2	7.2	226	1.90	120.7	1.8	33.5	1.1	12	.8	1.1	.8	26	.05	.026	16	22.4	.16	141	.024	1	.89	.002	.03	.2	.04	1.7	<.1	<.05	3
E 195475	1.1	3.3	13.8	21	.9	3.2	.9	32	.34	12.5	.5	48.6	2.9	7	<.1	.3	.5	17	.05	.014	24	8.3	.02	45	.037	2	.23	.002	.02	.1	.01	.6	<.1	<.05	3
E 195476	1.2	3.9	21.1	20	.4	4.5	.9	31	.65	40.4	.9	40.6	1.7	9	.1	.5	1.0	37	.04	.031	20	11.5	.03	59	.029	2	.37	.002	.02	.1	.03	.6	<.1	<.05	5
E 195477	1.9	11.1	14.2	34	.6	7.1	1.6	61	.93	113.1	.8	234.3	1.3	8	.1	.8	1.1	29	.04	.026	22	11.6	.02	54	.025	2	.23	.002	.02	.1	.02	.6	<.1	<.05	4
E 195478	2.2	9.8	21.7	36	1.1	7.5	1.8	52	1.23	68.7	1.0	9.6	3.5	9	.1	.9	1.0	68	.04	.031	18	12.7	.03	47	.065	1	.40	.002	.02	.1	.01	.9	<.1	<.05	6
E 195479	2.2	5.2	11.7	23	.6	3.6	.7	13	.33	23.8	.8	56.3	2.9	7	<.1	.6	.3	9	.01	.010	18	6.5	.01	47	.014	2	.07	.001	.01	.1	.01	.4	<.1	<.05	1
E 195480	1.7	6.7	12.5	26	.4	5.6	1.7	35	.66	15.4	.6	37.4	3.4	6	.1	.5	.6	36	.02	.013	24	10.2	.02	52	.050	<1	.27	.002	.01	.1	<.01	.7	<.1	<.05	4
E 195481	2.6	5.0	17.0	25	.2	5.5	1.0	35	.46	21.9	1.3	156.5	.8	11	<.1	.7	1.1	19	.03	.017	14	10.3	.01	77	.016	1	.12	.002	.01	.1	.01	.5	<.1	<.05	2
E 195482	3.4	7.7	19.6	35	.1	7.3	1.5	27	.64	30.5	1.6	77.2	.7	13	<.1	.9	1.0	16	.01	.018	14	9.8	.01	93	.007	<1	.12	.002	.01	.1	.01	.7	<.1	<.05	2
E 195483	2.1	3.2	11.3	18	.2	5.1	.5	19	.24	7.2	1.0	33.3	.4	9	.1	.4	.5	8	.02	.016	19	11.6	.01	60	.011	1	.11	.003	.02	.1	<.01	.3	<.1	<.05	1
E 195484	11.5	14.8	51.7	29	.1	7.2	.6	19	.81	80.7	5.1	23.0	1.9	28	<.1	3.0	1.2	34	.01	.027	24	12.0	.01	195	.011	1	.13	.001	.02	.3	<.01	.7	<.1	<.05	2
E 195485	3.2	6.4	20.1	18	.3	6.3	1.1	29	.55	21.1	1.0	81.5	.9	12	<.1	.6	.6	21	.01	.020	18	9.1	.03	100	.009	1	.14	.002	.01	.1	.01	.7	<.1	<.05	2
E 195486	3.9	5.4	20.4	34	.1	4.8	.7	14	.43	15.6	1.0	73.8	2.4	16	<.1	.6	.3	15	.01	.018	15	6.1	<.01	141	.007	1	.07	.001	.01	.1	<.01	.5	<.1	<.05	1
E 195487	4.0	7.4	10.4	47	.8	6.7	1.2	96	.61	24.5	.7	83.9	2.7	8	.1	.7	.5	13	.04	.027	14	8.6	.01	76	.009	1	.08	.002	.02	.2	.03	.6	<.1	<.05	1
E 195488	3.3	6.0	11.2	53	.4	14.3	2.3	37	.81	9.9	.4	33.3	1.9	7	<.1	.3	.1	16	.01	.019	19	17.8	.01	74	.011	2	.11	.003	.01	.1	.01	.6	<.1	<.05	1
E 195489	2.0	4.0	8.9	24	.2	5.3	.9	37	.42	6.1	.5	31.4	1.0	6	.1	.3	.2	15	.02	.014	21	7.0	.01	51	.010	2	.12	.002	.01	.1	.01	.4	<.1	<.05	2
RE E 195489	2.2	4.3	9.2	24	.2	4.9	.9	36	.42	6.3	.4	14.4	1.0	6	<.1	.3	.2	15	.02	.013	20	7.5	.01	52	.010	2	.11	.002	.01	.1	.01	.4	<.1	<.05	2
E 195490	.8	1.5	12.5	13	.1	1.4	.5	21	.27	3.1	.3	37.5	2.1	6	<.1	.2	.5	18	.01	.008	24	6.3	.01	36	.037	<1	.47	.001	.01	<.1	<.01	.5	<.1	<.05	6
E 195491	28.7	6.8	26.9	39	.1	7.6	1.1	31	.69	18.5	.7	32.2	.7	16	.1	2.0	.2	22	.02	.021	16	12.7	.01	119	.014	1	.13	.002	.02	.3	.02	.4	<.1	<.05	1
E 195492	16.6	527.6	211.0	309	.9	63.6	52.1	>9999	35.74	246.8	5.3	38.4	3.0	57	2.6	5.0	1.1	27	.34	.037	37	23.3	.33	330	.009	<1	.38	.001	.02	1.3	.06	10.8	.1	.06	2
E 195493	1.9	29.8	21.3	79	1.4	24.4	13.3	2348	2.91	54.5	2.4	17.8	.5	50	.6	.5	.6	52	.82	.092	12	46.8	.29	166	.031	1	1.64	.004	.04	.2	.06	2.2	.1	<.05	5
E 195494	2.5	21.3	26.6	57	.5	17.7	6.3	253	2.89	49.7	.9	52.4	1.7	13	.2	.8	.8	47	.20	.059	18	30.7	.24	106	.054	1	1.09	.002	.04	.2	.06	1.5	<.1	<.05	4
E 195495	2.6	23.6	30.2	54	1.2	19.9	7.5	359	2.68	58.3	1.1	171.0	1.9	17	.1	.9	.8	51	.23	.051	19	32.0	.25	112	.059	1	.99	.004	.04	.2	.04	1.9	<.1	<.05	4
E 195496	3.0	28.2	32.7	51	1.1	20.2	6.9	328	2.60	62.0	1.3	74.3	1.2	11	.2	1.0	.9	47	.11	.048	19	27.6	.21	108	.042	1	.99	.002	.04	.2	.04	1.9	<.1	<.05	4
E 195497	2.3	24.9	25.4	36	.3	12.1	2.9	88	1.42	35.4	1.0	22.8	1.2	12	.1	.6	.7	37	.13	.029	23	18.1	.07	67	.045	<1	.51	.002	.02	.1	.01	1.3	<.1	<.05	3
E 195498	1.9	29.4	27.2	46	.8	17.4	5.7	199	2.36	37.1	1.0	14.1	.8	16	.3	.5	.7	54	.30	.058	18	34.2	.24	108	.063	1	1.13	.003	.05	.1	.06	1.9	<.1	<.05	5
E 195499	1.8	55.4	22.5	111	1.9	36.9	20.8	2747	3.30	38.7	2.1	19.9	.4	36	.7	.6	.6	49	.60	.145	38	63.5	.27	222	.021	<1	2.49	.004	.04	.1	.12	3.3	.1	.06	5
STANDARD DS4	6.8	127.8	30.8	161	.3	34.9	12.3	805	3.30	22.5	6.2	27.2	3.7	26	5.4	4.9	5.0	74	.52	.080	16	165.5	.59	139	.084	2	1.89	.028	.15	4.0	.29	3.7	1.1	.07	6

Sample type: SOIL SS80 60C. Samples beginning 'RE' are Reruns and 'RRE' are Reject Reruns.

All results are considered the confidential property of the client. Acme assumes the liabilities for actual cost of the analysis only.

Data FA

SAMPLE#	Mo ppm	Cu ppm	Pb ppm	Zn ppm	Ag ppm	Ni ppm	Co ppm	Mn ppm	Fe %	As ppm	U ppm	Au ppb	Th ppm	Sr ppm	Cd ppm	Sb ppm	Bi ppm	V ppm	Ca %	P %	La ppm	Cr ppm	Mg %	Ba ppm	Ti %	B ppm	Al %	Na %	K %	W ppm	Hg ppm	Sc ppm	Tl ppm	S %	Ga ppm
G-1	1.3	2.8	2.4	44	<.1	4.6	4.3	567	2.04	<.5	1.9	<.5	4.6	82	<.1	<.1	.1	42	.54	.071	8	13.9	.54	238	.143	1	1.11	.105	.48	2.2	<.01	2.3	.4	<.05	5
E 195500	1.7	42.5	25.8	44	1.1	15.7	5.7	242	2.98	41.3	1.2	183.9	.9	11	.4	.6	.8	53	.17	.052	20	31.3	.19	117	.048	1	1.23	.003	.04	.3	.06	2.1	.1	<.05	5
E 197051	2.0	27.3	28.7	43	.6	14.8	5.1	158	2.51	41.6	1.1	61.5	1.7	8	.1	.7	.9	47	.13	.032	18	26.5	.24	87	.061	1	1.03	.002	.03	.2	.04	1.8	<.1	<.05	4
E 197052	1.7	26.0	27.0	46	.6	17.3	5.9	194	2.42	41.7	1.0	159.9	1.5	9	.1	.6	.9	55	.17	.037	18	27.8	.29	98	.068	1	1.14	.003	.03	.2	.04	2.0	<.1	<.05	5
E 197053	1.6	23.5	28.4	38	.5	12.4	4.4	173	2.21	43.3	.9	47.6	1.0	10	.1	.6	.9	54	.17	.039	16	25.2	.19	95	.053	1	.89	.002	.03	.2	.03	1.7	.1	<.05	5
E 197054	1.9	22.1	31.5	38	.4	12.5	4.6	180	2.04	46.0	1.2	44.0	1.7	11	.2	.7	.9	53	.17	.047	18	24.2	.17	107	.076	1	.78	<.001	.03	.2	.02	1.5	<.1	<.05	5
E 197055	1.8	25.4	29.2	30	.9	11.0	2.6	71	1.32	31.9	1.5	72.1	.7	11	.1	.5	.9	39	.11	.027	20	23.4	.08	151	.048	<1	.68	.002	.03	.1	.03	1.5	<.1	<.05	4
E 197056	2.9	26.8	40.6	57	.4	22.7	7.1	266	2.83	68.0	1.5	73.0	1.7	12	.4	1.0	1.4	50	.11	.032	17	33.9	.28	164	.045	1	1.10	.002	.04	.2	.03	2.1	<.1	<.05	4
E 197057	1.4	10.4	28.6	26	1.0	9.8	3.8	790	.97	26.5	1.2	120.1	.9	10	.1	.4	.8	25	.08	.024	17	18.3	.11	167	.039	1	.66	.002	.03	.1	.04	1.3	<.1	<.05	3
E 197058	3.1	20.9	32.9	70	.6	31.9	23.8	2091	3.05	81.0	2.0	43.0	1.9	11	.4	.9	1.2	44	.09	.037	18	32.6	.20	245	.054	1	1.10	.002	.03	.2	.05	2.9	.1	<.05	4
E 197059	2.6	15.0	27.6	54	.8	15.7	12.9	889	4.43	57.7	1.9	53.7	1.8	10	.2	.8	.9	47	.11	.046	18	33.8	.17	115	.060	<1	.96	.002	.03	.1	.05	2.1	.1	<.05	5
E 197060	2.3	14.6	31.2	48	1.1	13.1	24.7	1673	3.78	45.8	1.7	48.6	1.6	10	.3	.8	.9	38	.09	.047	18	26.4	.13	114	.046	1	.83	.002	.04	.1	.04	1.8	.1	<.05	4
E 197061	2.0	16.1	25.7	43	2.1	15.3	5.2	207	2.67	47.8	1.6	33.6	2.1	9	.6	.6	.8	57	.16	.021	19	40.7	.26	99	.091	1	1.30	.003	.03	.2	.11	1.8	<.1	<.05	6
E 197062	1.4	11.1	22.4	33	1.7	9.4	2.6	104	3.08	41.2	.8	31.8	2.3	7	.3	.4	.5	93	.11	.034	19	31.9	.14	76	.104	1	.93	.002	.02	.1	.06	1.5	<.1	<.05	7
E 197063	2.2	12.1	32.4	35	1.4	10.4	2.8	114	2.20	57.8	1.1	76.6	1.4	11	.2	.8	1.3	42	.08	.081	15	25.1	.16	91	.041	1	.81	.002	.02	.2	.06	1.2	<.1	<.05	3
E 197064	1.6	12.0	19.6	47	3.6	12.5	3.7	129	2.75	27.3	.7	37.0	3.6	6	.2	.4	.4	61	.15	.030	16	40.7	.20	67	.084	1	1.88	.002	.02	.2	.11	2.2	<.1	<.05	6
E 197065	2.3	10.8	27.3	41	2.2	11.0	3.3	104	4.06	41.3	.7	46.2	4.1	7	.1	.7	.8	104	.12	.032	16	34.1	.18	93	.135	<1	1.10	.002	.02	.2	.05	1.6	<.1	<.05	8
E 197066	1.9	10.7	20.8	46	1.6	13.9	4.5	244	3.68	41.2	.6	39.1	3.6	6	.1	.6	.9	81	.15	.059	16	40.7	.27	91	.107	1	1.54	.003	.02	.2	.07	2.0	<.1	<.05	7
E 197067	2.9	10.2	31.4	36	1.0	9.5	2.9	86	3.35	43.2	.7	22.9	4.2	7	.1	.6	1.5	92	.10	.045	18	32.2	.15	60	.111	1	1.12	.002	.02	.1	.03	1.6	<.1	<.05	8
E 197068	4.4	11.5	25.4	31	.3	8.6	1.6	36	.78	38.5	1.7	136.0	2.0	14	.1	1.0	1.3	30	.01	.018	16	9.3	.02	88	.013	2	.21	.001	.01	.1	.01	.8	<.1	<.05	4
E 197069	2.9	9.0	54.0	34	.7	7.4	2.2	78	3.41	30.2	.6	14.9	4.1	6	.2	.7	.6	74	.12	.047	17	31.2	.12	56	.092	<1	1.19	.002	.01	.2	.04	1.6	.1	<.05	7
E 197070	4.2	13.7	74.4	69	.8	15.2	4.9	200	5.91	67.5	.8	7.6	3.8	8	.2	.9	.9	104	.14	.119	12	42.0	.25	83	.133	<1	1.40	.002	.02	.2	.06	2.1	.1	<.05	9
RE E 197070	4.6	15.0	79.5	70	.8	16.0	5.2	213	6.12	71.7	.8	31.3	4.2	9	.2	.9	1.0	105	.14	.121	14	43.3	.27	93	.145	1	1.49	.003	.02	.3	.06	2.3	.1	<.05	10
E 197071	4.7	25.6	51.4	55	1.7	18.8	5.5	141	5.27	71.2	1.2	27.5	4.6	10	.2	1.5	.9	71	.09	.075	15	37.4	.28	111	.069	1	1.31	.003	.04	.5	.08	2.1	<.1	<.05	5
E 197072	5.6	21.6	74.2	65	1.5	15.2	3.6	101	4.94	67.0	1.2	21.0	4.3	14	.1	1.6	1.1	83	.07	.108	15	31.6	.13	107	.086	1	.83	.002	.02	.4	.04	1.7	<.1	<.05	7
E 197073	3.2	11.0	33.3	42	.3	11.1	2.4	65	1.15	21.3	.7	15.7	2.4	10	.1	.7	.6	58	.08	.027	21	14.5	.06	66	.050	1	.58	.002	.01	.1	.01	1.3	.1	<.05	7
E 197074	1.9	8.5	25.1	32	.5	7.4	2.2	65	1.09	16.3	.5	37.5	3.0	8	.1	.4	.5	57	.09	.027	22	13.0	.07	46	.051	1	.63	.002	.01	.1	.02	1.2	<.1	<.05	7
E 197075	1.7	8.9	19.2	29	.1	7.5	1.4	35	.62	10.1	.5	10.9	2.2	8	<.1	.3	.2	27	.02	.019	23	8.9	.02	74	.024	2	.23	.002	.01	.1	.01	.9	<.1	<.05	4
E 197076	2.8	16.4	30.0	52	1.0	12.2	4.7	132	4.66	63.6	.8	47.3	4.0	10	.1	.7	.9	106	.15	.056	16	31.7	.25	104	.088	1	1.61	.003	.03	.5	.06	2.8	<.1	<.05	8
E 197077	4.8	24.5	74.2	70	9.6	22.0	7.6	179	5.93	81.0	1.3	31.3	4.2	13	.4	1.0	2.5	81	.11	.040	14	56.0	.28	112	.123	1	1.46	.003	.03	.2	.08	2.8	<.1	<.05	7
E 197078	2.1	25.9	27.0	58	.4	20.6	7.4	252	3.63	56.8	.9	44.5	1.9	10	.3	.6	.9	61	.17	.042	20	34.8	.29	140	.073	1	1.37	.003	.05	.2	.05	2.3	<.1	<.05	6
E 197079	1.7	16.2	22.8	41	.4	11.9	4.5	204	2.53	43.7	.7	34.5	1.2	10	.2	.5	.8	54	.15	.048	20	24.9	.19	116	.051	1	.98	.003	.04	.2	.06	1.3	<.1	<.05	5
E 197080	1.9	20.0	25.6	55	.8	18.3	5.9	256	3.17	40.9	.9	85.4	1.1	11	.3	.6	.9	55	.19	.039	19	37.7	.29	156	.054	1	1.46	.004	.06	.1	.05	1.9	<.1	<.05	5
E 197081	2.1	24.4	24.7	75	.3	26.8	10.1	469	4.15	52.1	.9	91.2	3.3	10	.2	.6	.9	70	.19	.067	18	50.1	.43	145	.098	1	1.68	.004	.06	.2	.05	2.6	<.1	<.05	6
E 197082	1.9	17.1	24.8	65	1.1	22.0	7.6	369	3.60	44.8	.7	46.4	1.7	10	.3	.5	.8	59	.21	.057	19	39.2	.39	125	.066	1	1.46	.003	.04	.2	.05	2.0	<.1	<.05	5
STANDARD DS4	6.4	117.6	30.4	158	.3	33.3	11.8	789	3.19	22.0	6.1	26.1	3.6	25	5.1	4.7	4.9	74	.50	.076	15	155.0	.54	135	.082	1	1.83	.028	.14	3.9	.27	3.5	1.1	.06	6

Sample type: SOIL SS80 60C. Samples beginning 'RE' are Reruns and 'RRE' are Reject Reruns.

All results are considered the confidential property of the client. Acme assumes the liabilities for actual cost of the analysis only.

Data FA

SAMPLE#	Mo ppm	Cu ppm	Pb ppm	Zn ppm	Ag ppm	Ni ppm	Co ppm	Mn ppm	Fe %	As ppm	U ppm	Au ppb	Th ppm	Sr ppm	Cd ppm	Sb ppm	Bi ppm	V ppm	Ca %	P %	La ppm	Cr ppm	Mg %	Ba ppm	Ti %	B ppm	Al %	Na %	K %	W ppm	Hg ppm	Sc ppm	Tl ppm	S %	Ga ppm
G-1	1.5	2.8	2.3	45	<.1	4.9	4.1	555	1.99	<.5	1.7	.9	4.4	83	<.1	<.1	.1	42	.56	.075	8	14.7	.55	249	.138	<1	1.12	.094	.48	2.8	<.01	2.2	.3	<.05	5
E 197083	1.3	19.1	20.8	54	.4	16.7	5.3	215	3.03	37.8	.6	28.1	2.4	5	.2	.4	.6	57	.13	.057	14	34.1	.28	100	.077	<1	1.27	.003	.02	.3	.06	1.7	<.1	<.05	5
E 197084	2.4	18.1	24.2	55	.5	20.1	6.1	222	2.79	51.8	.9	102.1	1.7	10	.2	.7	.8	49	.15	.045	15	32.7	.29	116	.058	<1	1.10	.003	.03	.2	.05	1.5	<.1	<.05	4
E 197085	1.5	27.3	24.3	52	.9	17.1	6.3	275	2.91	40.8	.9	77.7	1.2	9	.3	.5	.6	57	.18	.043	17	35.7	.27	92	.069	<1	1.27	.003	.03	.2	.07	2.1	<.1	<.05	5
E 197086	1.0	32.5	26.5	65	.2	27.1	10.6	395	3.61	57.2	.5	199.1	4.2	6	.1	.7	.8	52	.15	.036	17	33.6	.52	85	.061	<1	1.35	.003	.04	.3	.02	2.6	<.1	<.05	5
E 197087	1.3	36.6	27.5	80	.3	31.5	13.2	570	3.14	37.4	1.1	189.0	3.1	17	.2	.6	.6	46	.32	.054	20	31.7	.44	192	.050	1	1.52	.002	.05	.2	.04	4.2	<.1	<.05	4
E 197088	1.5	40.8	36.2	79	.3	35.3	17.4	582	3.72	57.7	1.0	198.9	4.7	11	.2	.6	.8	52	.22	.044	24	36.2	.42	169	.061	<1	1.46	.004	.05	.2	.04	4.2	<.1	<.05	4
E 197089	1.9	25.6	30.5	74	.5	31.8	11.4	764	2.65	59.3	1.2	107.9	1.5	12	.4	.7	1.2	45	.14	.038	18	35.6	.34	202	.049	1	1.27	.003	.05	.2	.03	2.6	<.1	<.05	4
E 197090	3.5	22.8	35.1	59	.2	20.9	13.0	749	2.96	76.4	1.6	104.0	2.2	11	.3	1.0	1.1	44	.10	.034	17	37.8	.29	135	.055	<1	1.29	.002	.04	.2	.04	1.9	<.1	<.05	4
E 197091	2.9	22.5	31.6	81	1.3	33.3	25.1	1772	4.81	188.9	2.3	43.7	1.7	14	.5	1.0	1.2	48	.13	.047	16	37.4	.27	207	.037	<1	1.36	.003	.05	.2	.05	2.5	.1	<.05	4
E 197092	3.0	33.5	28.8	57	.8	22.1	11.5	1297	3.13	94.7	2.2	56.9	1.4	11	1.0	1.0	1.2	47	.08	.032	19	44.3	.22	116	.042	<1	1.34	.002	.03	.2	.10	3.7	.1	<.05	4
E 197093	2.3	13.9	29.7	36	1.3	12.4	4.4	316	2.40	47.7	1.1	73.5	2.7	9	.2	.7	1.3	47	.05	.021	16	28.5	.16	90	.043	<1	1.03	.002	.03	.1	.08	1.3	.1	<.05	5
E 197094	2.1	13.2	26.7	46	3.8	15.9	4.7	155	4.46	28.3	.6	19.9	2.1	6	.4	.4	.4	63	.14	.043	12	43.7	.27	56	.096	<1	1.32	.002	.02	.2	.12	1.7	<.1	<.05	6
E 197095	1.9	11.9	31.1	38	1.6	10.9	2.9	86	2.73	38.9	.6	12.5	1.0	7	.2	.5	.6	98	.14	.106	14	28.4	.15	71	.081	1	.98	.002	.02	.2	.08	1.3	<.1	<.05	7
E 197096	2.1	16.1	27.7	47	1.3	15.6	4.8	165	3.06	52.4	.8	22.0	2.2	8	.2	.5	.8	74	.14	.041	15	37.7	.23	83	.096	1	1.30	.003	.02	.2	.07	1.9	<.1	<.05	7
E 197097	2.0	15.9	31.5	52	.9	15.1	4.6	136	3.96	61.0	.7	237.9	3.3	7	.2	.6	.9	121	.15	.034	15	39.2	.18	91	.166	<1	1.27	.002	.02	.1	.07	2.0	.1	<.05	10
E 197098	2.1	19.6	32.5	67	2.2	26.2	7.7	230	5.47	42.0	.7	65.5	3.2	7	.4	.7	.7	112	.19	.052	13	55.4	.43	81	.195	<1	1.57	.003	.02	.2	.10	2.5	<.1	<.05	8
E 197099	2.2	14.2	32.6	45	2.4	13.0	3.8	117	4.42	31.8	.8	29.9	3.2	6	.2	.5	.8	112	.13	.038	13	36.8	.17	46	.181	<1	1.19	.002	.02	.2	.07	1.7	<.1	<.05	10
E 197100	1.6	14.6	42.2	57	1.2	14.2	4.7	149	3.74	22.3	.8	20.8	3.4	6	.3	.4	.5	73	.21	.041	14	46.0	.29	75	.110	<1	1.86	.003	.02	.2	.09	2.3	<.1	<.05	7
E 197101	4.4	39.4	74.6	80	1.0	27.4	8.9	222	3.94	66.6	1.3	83.6	2.8	11	.3	1.1	.9	47	.10	.044	16	43.4	.30	127	.054	<1	1.90	.002	.04	.2	.12	2.6	.1	<.05	4
E 197102	2.1	10.9	26.8	36	.3	8.9	2.5	64	1.18	28.1	.6	63.5	4.3	7	.1	.6	.8	70	.01	.022	25	10.5	.02	45	.074	<1	.32	.002	.01	.1	<.01	.9	<.1	<.05	6
E 197103	.7	3.4	19.8	18	.2	2.2	.7	27	.37	4.6	.3	12.5	1.9	5	<.1	.2	.4	30	.06	.013	21	11.0	.03	44	.073	<1	.48	.003	.01	<.1	.01	.6	<.1	<.05	6
E 197104	2.5	12.7	34.0	38	.3	10.3	2.7	67	1.85	32.8	.7	6.4	1.7	9	.1	.5	.7	57	.08	.043	16	17.4	.07	62	.047	<1	.59	.002	.02	.1	.03	1.2	<.1	<.05	5
E 197105	3.2	24.4	40.1	55	.7	18.9	5.3	143	3.14	49.0	.9	58.2	3.7	9	.2	.8	.7	53	.11	.051	16	27.3	.20	100	.046	<1	1.03	.002	.03	.2	.06	1.9	<.1	<.05	4
E 197106	4.8	25.9	41.9	68	.5	18.4	4.5	103	3.07	62.3	1.3	32.9	2.5	14	.2	.8	1.1	55	.03	.080	17	21.4	.09	92	.030	1	.58	.002	.02	.2	.03	1.6	<.1	<.05	4
E 197107	4.1	17.4	23.7	55	.6	14.0	3.9	89	1.54	31.7	.7	39.2	1.7	10	.2	.7	.6	54	.05	.034	17	13.3	.04	63	.026	2	.34	.002	.02	.2	.03	1.3	<.1	<.05	5
E 197108	4.3	19.3	72.4	58	1.6	14.2	3.1	63	2.46	53.4	1.0	10.5	.3	12	.1	.8	.7	46	.05	.095	15	16.8	.06	83	.013	<1	.62	.002	.02	.2	.08	.7	.1	<.05	4
RE E 197108	4.3	19.6	71.3	57	1.6	13.1	3.0	63	2.47	52.8	1.0	33.4	.3	12	.1	.8	.7	44	.05	.092	15	15.6	.06	85	.013	<1	.62	.002	.02	.1	.07	.6	<.1	<.05	4
E 197109	1.7	11.8	19.2	39	.6	9.5	3.4	167	2.25	32.7	.7	75.8	1.0	8	.1	.3	.7	44	.17	.083	18	23.3	.17	87	.048	<1	.88	.002	.03	.2	.06	1.0	<.1	<.05	5
E 197110	1.8	28.7	29.6	76	.4	23.8	10.0	362	3.86	88.5	.8	562.1	2.2	7	.2	.7	1.3	50	.14	.057	19	35.9	.36	118	.055	<1	1.53	.003	.03	.6	.05	2.0	<.1	<.05	4
E 197111	1.7	21.6	25.1	72	.5	18.8	8.9	485	3.90	64.9	.7	360.6	3.0	7	.3	.5	.9	52	.15	.084	17	34.0	.31	166	.067	<1	1.30	.003	.03	.5	.07	1.8	<.1	<.05	5
E 197112	1.7	30.6	28.1	62	.5	23.9	7.5	253	2.94	47.4	1.0	34.2	2.0	14	.3	.5	.8	68	.27	.028	19	39.8	.34	288	.068	<1	1.45	.003	.05	.3	.03	3.1	<.1	<.05	6
E 197113	2.1	40.1	33.7	114	1.2	39.0	15.3	1099	3.42	65.0	1.9	77.0	1.1	37	.6	.9	.9	49	.69	.074	16	51.8	.48	268	.040	1	1.71	.006	.06	.3	.07	4.3	<.1	<.05	5
E 197114	1.7	22.1	25.2	43	.4	11.8	3.6	101	1.91	52.1	.7	101.3	1.8	9	.2	.4	.9	61	.15	.029	19	22.2	.07	147	.073	<1	.63	.003	.03	.3	.03	1.2	<.1	<.05	5
E 197115	1.5	18.1	22.5	48	.5	11.0	3.3	117	2.32	36.5	.7	21.2	.8	9	.2	.4	.6	65	.17	.126	15	25.9	.13	132	.069	<1	.73	.003	.04	.2	.06	1.1	<.1	<.05	6
STANDARD DS4	6.2	118.4	29.5	151	.3	32.7	11.4	773	3.09	22.3	6.0	25.6	3.5	25	5.0	4.6	4.8	71	.50	.075	15	154.0	.53	134	.080	<1	1.81	.028	.14	3.9	.27	3.5	1.1	.07	6

Sample type: SOIL SS80 60C. Samples beginning 'RE' are Reruns and 'RRE' are Reject Reruns.

All results are considered the confidential property of the client. Acme assumes the liabilities for actual cost of the analysis only.

Data FA

SAMPLE#	Mo ppm	Cu ppm	Pb ppm	Zn ppm	Ag ppm	Ni ppm	Co ppm	Mn ppm	Fe %	As ppm	U ppm	Au ppb	Th ppm	Sr ppm	Cd ppm	Sb ppm	Bi ppm	V ppm	Ca %	P %	La ppm	Cr ppm	Mg %	Ba ppm	Ti %	B ppm	Al %	Na %	K %	W ppm	Hg ppm	Sc ppm	Tl ppm	S %	Ga ppm
G-1	1.6	3.0	2.4	45	<.1	6.1	4.4	538	2.00	<.5	1.8	<.5	4.6	84	<.1	<.1	.1	42	.57	.072	9	15.9	.55	225	.122	1	.99	.096	.47	2.5	<.01	2.2	.3	<.05	5
E 197116	1.6	38.7	30.8	80	.2	33.0	14.5	675	3.49	59.3	1.1	59.9	3.4	9	.2	.7	.9	52	.18	.039	22	37.3	.47	150	.054	1	1.51	.003	.06	.3	.04	3.7	<.1	<.05	4
E 197117	1.2	41.5	30.0	126	.4	49.3	17.7	1059	3.34	43.1	1.7	138.5	3.5	14	.4	.6	.7	45	.25	.049	26	35.2	.45	228	.045	1	1.56	.005	.08	.3	.05	5.0	.1	<.05	4
E 197118	1.1	35.8	28.7	140	.4	55.4	16.5	656	3.12	42.2	1.5	89.1	2.8	27	.4	.6	.7	40	.47	.050	18	30.9	.44	225	.041	1	1.32	.005	.07	.3	.05	3.8	<.1	<.05	4
E 197119	1.6	33.8	27.6	83	.3	32.5	13.0	484	3.66	49.4	.9	68.4	1.9	8	.5	.7	.9	52	.13	.032	17	40.5	.45	150	.037	1	1.58	.003	.06	.2	.05	2.5	<.1	<.05	5
E 197120	2.3	32.9	40.0	87	.3	38.7	17.0	921	3.77	66.1	1.4	56.1	4.1	9	.4	.9	1.2	58	.12	.025	17	43.8	.49	141	.069	1	1.58	.002	.05	.2	.05	2.9	<.1	<.05	5
E 197121	1.9	38.3	34.8	120	.7	47.2	19.6	1825	3.97	92.5	1.6	65.7	1.2	13	.6	.9	1.1	55	.17	.056	19	43.6	.26	219	.032	1	1.65	.003	.05	.3	.09	3.3	.1	<.05	5
E 197122	1.4	34.9	70.5	80	.1	38.7	16.4	813	3.65	97.0	1.2	62.3	7.5	5	.2	1.5	1.6	16	.06	.024	27	18.8	.25	74	.012	<1	1.05	.002	.03	.1	.04	2.4	<.1	<.05	2
E 197123	3.6	47.2	44.6	82	.2	41.8	31.5	748	3.24	179.2	2.8	70.0	3.7	15	.3	1.4	1.6	43	.07	.034	20	39.0	.31	153	.033	1	1.30	.002	.07	.2	.10	3.1	.1	<.05	3
E 197124	2.3	74.8	30.5	348	1.1	136.6	18.1	144	6.33	189.2	3.9	43.5	.3	26	1.0	1.2	.6	37	.21	.154	12	29.0	.10	122	.021	1	1.17	.005	.03	.2	.18	1.9	.2	.92	3
E 197125	.6	16.2	6.7	296	1.2	70.8	6.5	95	.31	6.8	.1	4.5	.2	28	.9	.6	.1	3	.23	.046	1	13.6	.06	97	.005	5	.43	.015	.04	.2	.12	.8	.1	.13	<1
E 197126	4.1	57.8	51.2	163	.4	38.5	7.4	196	4.38	135.3	3.0	117.7	1.0	13	.7	1.3	1.1	46	.09	.057	15	30.3	.21	118	.021	1	1.22	.003	.05	.2	.07	2.2	.2	.06	3
E 197127	2.7	47.2	45.5	142	.7	49.8	9.9	205	3.25	71.4	3.9	46.2	1.0	15	1.1	.9	1.1	40	.13	.063	16	32.1	.24	165	.025	1	1.67	.003	.05	.2	.09	2.4	.2	<.05	3
E 197128	2.1	36.9	46.3	169	.9	65.8	9.5	251	2.03	67.4	2.5	51.8	2.1	25	1.1	.8	1.1	40	.32	.037	18	33.8	.34	240	.046	1	1.12	.003	.05	.2	.05	3.0	.1	<.05	3
E 197129	3.0	18.2	36.2	44	.7	12.9	3.0	103	2.56	43.1	.9	67.0	1.5	12	.3	.8	.7	59	.16	.029	15	24.6	.11	111	.038	1	.79	.001	.04	.2	.07	1.5	<.1	<.05	5
E 197130	3.2	25.3	33.1	67	.4	20.9	6.1	202	2.45	87.2	1.2	153.5	2.6	14	.3	1.1	1.1	36	.12	.030	16	29.7	.25	149	.034	1	.85	.003	.04	.2	.07	2.0	<.1	<.05	3
RE E 197130	3.3	25.2	33.8	69	.5	21.7	6.4	210	2.51	90.2	1.3	159.2	2.9	14	.3	1.1	1.2	38	.13	.031	17	31.0	.25	156	.037	2	.89	.002	.05	.2	.07	2.1	<.1	<.05	3
E 197131	2.7	15.2	39.7	76	.5	23.7	6.7	146	2.39	48.2	1.1	87.7	2.4	16	.3	.7	.9	41	.18	.025	20	30.8	.27	245	.034	1	1.06	.003	.05	.2	.05	2.2	<.1	<.05	4
E 197132	4.0	34.8	43.4	99	.5	47.9	18.7	1086	2.81	107.5	1.8	73.0	2.7	38	.7	1.1	.9	35	.46	.051	17	28.2	.34	282	.036	1	.87	.003	.05	.2	.05	3.1	.1	<.05	3
E 197133	2.7	16.1	35.9	55	.5	14.4	4.3	109	2.45	79.5	.8	235.4	1.8	10	.2	.8	1.2	61	.12	.064	17	25.8	.15	100	.062	2	.55	.002	.02	.2	.06	1.3	<.1	<.05	5
E 197134	1.4	9.2	20.8	43	1.3	7.4	2.2	68	1.56	29.4	.5	70.6	1.4	9	.1	.3	.6	54	.11	.047	19	20.4	.05	71	.056	1	.43	.002	.01	.1	.04	.9	<.1	<.05	5
E 197135	1.8	5.2	16.1	19	.5	3.4	1.0	28	.40	15.1	1.1	711.8	2.2	13	.1	.4	.9	12	.03	.014	19	7.5	.02	86	.012	1	.10	.001	.01	.1	.01	.7	<.1	<.05	1
E 197136	2.6	13.4	23.8	40	.3	8.6	2.3	56	1.10	40.4	.9	75.0	2.0	9	.1	.6	.9	41	.03	.024	23	12.6	.02	57	.046	1	.23	.002	.02	.1	.02	.9	<.1	<.05	4
E 197137	1.4	5.9	15.6	23	.2	4.6	1.2	34	.57	28.7	.8	13.9	1.8	9	.1	.4	.5	21	.02	.019	25	8.9	.01	53	.023	1	.17	.002	.02	.1	.01	.7	<.1	<.05	3
E 197138	3.3	13.5	32.9	61	.7	10.8	2.4	118	1.00	31.1	.7	42.4	.4	12	.1	.6	.6	28	.08	.031	19	10.9	.02	72	.011	3	.18	.002	.03	.1	.04	.7	<.1	<.05	3
E 197139	1.7	6.2	20.9	27	.2	4.6	.9	21	.39	9.9	.6	69.4	1.7	20	.2	.3	.3	16	.13	.016	21	8.9	.04	138	.013	1	.24	.002	.02	.1	.02	.8	<.1	<.05	3
E 197140	5.4	19.1	21.6	70	.2	14.3	2.8	53	1.25	34.4	.7	60.3	1.8	12	.2	.7	.4	35	.06	.026	20	12.2	.02	76	.014	2	.15	.002	.01	.1	.02	1.0	<.1	<.05	2
E 197141	2.9	9.2	25.6	39	.5	6.9	1.8	28	.74	16.3	.6	14.4	1.3	10	.1	.5	.5	23	.03	.017	23	10.4	.01	64	.013	2	.11	.002	.01	.1	.01	.6	<.1	<.05	2
E 197142	7.4	53.7	112.8	158	2.3	48.9	21.0	3804	3.48	49.2	5.2	8.2	.5	66	1.9	1.2	.6	47	.52	.111	18	40.1	.33	434	.019	1	1.68	.004	.06	.2	.10	2.3	.1	<.05	5
E 197143	5.4	33.9	100.2	136	.6	28.5	10.5	566	2.75	38.0	2.8	2.9	1.2	53	.8	.8	.4	44	.41	.047	20	25.8	.16	377	.034	2	.87	.004	.04	.1	.04	2.6	.1	<.05	4
E 197144	3.2	30.0	56.4	191	.8	49.6	17.3	771	3.36	38.9	2.9	9.1	2.0	37	.8	.8	.3	36	.36	.058	17	35.5	.45	195	.032	1	1.28	.003	.03	.2	.05	3.1	<.1	<.05	4
E 197145	6.1	72.7	193.8	310	7.4	210.4	32.0	586	3.71	80.8	5.9	38.0	1.9	48	.9	1.6	.4	33	.32	.072	20	40.6	.38	225	.021	1	1.81	.003	.05	.2	.24	3.8	.1	<.05	3
E 197146	2.4	10.6	28.5	34	.4	6.9	2.0	44	1.48	21.0	.6	5.1	5.4	7	.1	.4	.3	44	.03	.022	25	14.8	.05	88	.025	1	.63	.002	.02	.1	.03	1.2	.1	<.05	5
E 197147	4.6	28.5	62.9	104	.6	24.4	6.9	292	5.74	56.9	1.0	5.5	2.2	11	.3	1.0	.4	62	.07	.062	18	35.0	.14	113	.039	<1	1.08	.002	.03	.1	.07	2.0	.1	<.05	6
E 197148	1.9	6.5	25.7	33	.3	6.9	1.7	38	.69	9.7	.4	6.1	.5	7	.1	.3	.1	25	.01	.017	23	10.4	.02	49	.007	1	.34	.002	.01	.1	.01	.5	<.1	<.05	6
STANDARD DS4	6.6	122.4	28.9	159	.3	35.4	12.0	796	3.23	22.4	5.9	25.7	3.7	26	5.4	4.8	4.8	74	.51	.081	15	163.5	.58	133	.081	2	1.70	.029	.15	4.0	.27	3.7	1.1	<.05	6

Sample type: SOIL SS80 60C. Samples beginning 'RE' are Reruns and 'RRE' are Reject Reruns.

All results are considered the confidential property of the client. Acme assumes the liabilities for actual cost of the analysis only.

Data FA

SAMPLE#	Mo ppm	Cu ppm	Pb ppm	Zn ppm	Ag ppm	Ni ppm	Co ppm	Mn ppm	Fe %	As ppm	U ppm	Au ppb	Th ppm	Sr ppm	Cd ppm	Sb ppm	Bi ppm	V ppm	Ca %	P %	La ppm	Cr ppm	Mg %	Ba ppm	Ti %	B ppm	Al %	Na %	K %	W ppm	Hg ppm	Sc ppm	Tl ppm	S %	Ga ppm
G-1	1.3	3.2	2.3	44	<.1	4.7	4.3	537	2.05	<.5	1.7	<.5	4.2	81	<.1	<.1	.1	43	.54	.074	8	14.1	.54	233	.121	1	.96	.089	.47	2.5	<.01	2.3	.3	<.05	5
E 197149	1.6	50.5	34.1	188	1.0	73.6	21.8	1022	4.46	77.1	2.3	91.8	2.1	11	.6	.8	.9	52	.13	.054	19	36.1	.43	224	.031	1	1.84	.003	.06	.4	.10	3.7	.1	<.05	5
E 197150	3.2	35.5	38.9	69	.2	26.0	8.5	289	3.80	116.5	3.5	92.2	3.0	9	.4	1.1	.9	51	.11	.033	15	39.9	.25	106	.040	1	1.29	.002	.04	.3	.08	2.2	.1	<.05	4
E 197151	3.5	38.7	40.5	306	1.0	97.9	49.7	2305	5.36	128.5	3.3	62.7	.7	55	2.7	1.1	.9	41	.47	.080	15	28.5	.27	424	.016	1	1.18	.004	.05	.2	.07	2.6	.2	<.05	3
E 197152	2.8	21.9	50.3	75	.5	20.3	6.0	178	3.17	111.7	1.5	65.5	1.1	22	.3	.8	1.1	43	.15	.043	16	22.5	.16	215	.019	1	.83	.003	.05	.2	.05	1.4	.1	<.05	3
E 197153	2.1	20.3	36.2	76	.4	22.2	7.4	124	2.72	68.3	1.4	51.2	2.1	15	.3	.6	.8	36	.12	.031	18	22.8	.21	180	.021	<1	.88	<.001	.03	.2	.03	1.8	.1	<.05	3
E 197154	2.7	16.5	37.8	47	.2	12.9	3.9	106	2.35	86.5	.8	17.5	1.7	15	.3	.8	1.0	48	.13	.028	18	20.9	.09	207	.029	1	.70	.002	.03	.2	.03	1.2	<.1	<.05	4
E 197155	3.3	27.6	53.0	97	.4	27.6	9.2	281	3.71	124.0	2.3	48.7	1.1	15	.5	1.0	1.2	44	.12	.062	14	29.4	.21	229	.021	1	1.22	.003	.06	.2	.08	2.1	.1	<.05	4
E 197156	3.5	25.6	58.9	76	.3	20.4	6.5	209	2.70	86.5	2.3	41.8	1.0	30	.4	1.0	1.2	38	.18	.042	18	23.1	.13	266	.019	1	.91	.002	.04	.2	.07	1.7	.1	<.05	3
E 197157	4.2	27.7	52.8	82	.7	27.6	17.2	374	3.57	102.7	2.0	90.1	1.5	15	.6	1.4	1.1	33	.08	.047	15	23.5	.10	141	.013	1	.71	.002	.03	.2	.06	1.6	.1	<.05	3
E 197158	4.3	25.1	73.0	123	1.3	32.9	11.8	262	3.21	86.8	2.8	48.0	1.1	34	.7	1.5	1.0	33	.19	.059	13	25.9	.17	331	.011	<1	.93	.002	.04	.1	.13	2.1	.1	<.05	3
E 197159	5.8	28.2	82.4	125	1.2	28.2	13.6	349	4.12	122.0	3.5	122.4	.8	27	.8	1.6	1.3	44	.10	.067	14	31.2	.14	327	.015	<1	1.03	.002	.04	.2	.10	2.1	.1	<.05	4
E 197160	4.8	34.1	92.4	88	1.0	26.9	7.5	137	2.48	76.3	4.6	51.8	.5	30	.6	1.6	1.3	33	.11	.071	16	28.1	.15	217	.013	1	1.05	.003	.06	.2	.16	1.8	.1	<.05	3
E 197161	6.8	43.4	131.8	142	3.4	68.5	18.7	427	3.44	106.7	4.8	76.8	.9	44	.9	2.3	1.8	39	.19	.084	16	46.2	.27	300	.019	1	1.74	.004	.08	.2	.19	3.1	.1	<.05	4
E 197162	3.2	15.6	31.2	41	.2	11.1	2.8	65	1.34	57.3	1.2	21.6	1.9	14	.3	.7	1.1	46	.06	.022	21	17.1	.03	109	.036	<1	.29	.002	.01	.1	.01	.9	<.1	<.05	4
E 197163	2.1	9.8	43.8	23	.7	5.9	1.3	36	1.02	41.0	1.2	32.4	1.5	14	.1	.6	1.1	41	.07	.029	21	14.9	.04	81	.032	1	.42	.002	.02	.1	.03	.7	<.1	<.05	4
E 197164	3.8	22.1	41.5	53	.8	15.3	3.5	203	1.48	37.6	1.6	30.9	1.0	39	.5	.8	1.5	35	.23	.037	18	14.2	.06	328	.032	1	.40	.002	.02	.1	.04	1.0	<.1	<.05	3
E 197165	3.9	23.9	52.6	57	.3	12.6	3.9	74	1.57	39.9	2.5	7.8	.8	27	.5	1.1	.6	36	.13	.033	25	17.4	.05	330	.024	1	.58	.001	.02	.1	.04	1.4	<.1	<.05	4
E 197166	1.6	6.1	15.7	18	1.4	4.0	1.0	20	.38	3.7	.7	4.2	1.3	16	.2	.3	.1	12	.07	.015	21	8.2	.02	84	.013	2	.14	.002	.01	.1	.03	.6	<.1	<.05	1
RE E 197166	1.6	6.0	16.7	19	1.4	3.9	1.1	20	.39	3.9	.7	19.7	1.4	16	.2	.3	.1	13	.07	.016	22	8.3	.02	85	.013	1	.14	.003	.01	.1	.02	.5	<.1	<.05	1
E 197167	3.4	14.2	42.1	42	1.6	10.4	3.0	79	2.82	24.1	1.0	15.4	1.4	12	.2	.7	.3	49	.08	.040	19	26.3	.10	77	.039	1	.79	.002	.02	.2	.08	1.0	<.1	<.05	5
E 197168	4.9	19.0	41.9	43	1.6	11.7	2.6	46	1.22	24.1	1.1	36.4	2.2	22	.4	.8	.5	47	.09	.018	23	14.9	.04	150	.030	<1	.31	.001	.02	.1	.01	.7	<.1	<.05	4
E 197169	9.1	61.6	146.5	240	3.2	69.1	20.2	1266	3.53	49.8	7.3	69.5	1.9	61	1.7	2.3	.8	49	.32	.058	20	44.6	.39	377	.035	1	1.61	.003	.05	.2	.14	3.7	.1	<.05	5
E 197170	6.9	28.3	98.8	142	.9	23.1	7.1	208	3.21	42.1	2.0	7.8	2.1	41	.9	1.0	.5	54	.25	.031	22	29.2	.18	262	.035	1	1.05	.003	.04	.2	.03	1.8	.1	<.05	6
E 197171	4.0	9.2	34.2	31	.4	7.0	1.7	43	.83	22.4	.7	8.7	2.5	15	.2	.6	.3	41	.02	.015	27	11.0	.02	68	.019	1	.28	.002	.01	.2	.01	.7	.1	<.05	5
E 197172	5.9	15.4	67.1	48	1.6	12.8	2.5	59	3.13	35.5	1.2	18.0	1.5	22	.1	1.1	.3	36	.03	.060	18	23.2	.08	85	.016	1	.58	.002	.02	.1	.05	1.1	<.1	<.05	4
E 197173	2.2	9.3	71.4	42	.4	8.2	1.6	32	.68	12.6	.6	3.3	.6	12	.1	.4	.1	21	.01	.025	25	8.4	.01	57	.005	1	.32	.001	.01	.1	.01	.4	<.1	<.05	5
E 197174	3.4	17.6	33.5	63	.6	15.0	3.1	66	1.54	23.7	.7	27.6	1.3	9	.1	.5	.3	37	.02	.039	24	13.0	.04	54	.011	1	.52	.002	.02	.1	.02	.9	<.1	<.05	5
E 197175	3.4	38.5	51.1	138	1.7	46.8	28.6	685	5.02	193.0	3.8	112.0	1.7	23	.7	1.4	3.0	30	.17	.071	20	26.2	.15	249	.014	1	.99	.003	.05	.4	.08	2.7	.1	<.05	3
E 197176	2.9	36.6	55.9	116	2.3	36.5	19.0	1450	3.18	84.3	4.9	27.7	.4	74	1.0	1.0	1.5	30	.78	.111	16	24.9	.24	411	.012	1	1.27	.005	.06	.2	.15	1.7	.1	.06	3
E 197177	7.0	32.4	55.3	219	2.5	76.8	82.8	>9999	4.70	130.3	5.2	25.2	.6	64	4.3	1.5	1.9	31	.68	.110	15	28.7	.21	619	.012	3	1.38	.006	.05	.2	.21	2.5	.2	.06	3
E 197178	3.5	39.8	54.5	80	1.0	24.6	12.0	238	3.25	94.8	4.6	50.7	.8	20	.5	1.1	1.5	31	.09	.063	18	26.6	.10	161	.014	1	.99	.003	.05	.2	.09	2.1	.1	<.05	3
E 197179	2.7	31.6	38.3	82	.8	20.7	5.1	159	3.29	93.2	1.3	77.6	.9	26	.3	1.2	1.1	20	.34	.062	15	15.7	.10	195	.009	3	.50	.003	.04	.1	.13	.9	<.1	<.05	2
E 197180	2.0	9.9	19.6	21	.3	5.8	1.4	35	.77	26.5	.7	61.9	1.2	12	.1	.5	.6	23	.03	.017	23	10.6	.01	65	.014	2	.18	.002	.02	.1	.01	.5	.1	<.05	3
E 197181	3.1	15.3	44.0	50	.6	12.9	4.3	240	2.95	58.8	.9	29.7	1.4	13	.2	.8	.9	58	.10	.073	19	27.3	.14	132	.042	1	.76	.002	.04	.2	.03	1.3	.1	<.05	6
STANDARD DS4	6.7	119.9	30.3	160	.2	33.4	12.1	771	3.24	22.5	6.1	25.3	3.8	27	5.3	4.9	5.0	73	.50	.078	15	161.2	.58	136	.078	1	1.67	.028	.14	4.0	.27	3.7	1.1	<.05	6

Sample type: SOIL SS80 60C. Samples beginning 'RE' are Reruns and 'RRE' are Reject Reruns.

All results are considered the confidential property of the client. Acme assumes the liabilities for actual cost of the analysis only.

Data FA

ACME ANALYTICAL

Island Mountain Gold Mines Ltd. FILE # A300059

ACME ANALYTICAL

SAMPLE#	Mo ppm	Cu ppm	Pb ppm	Zn ppm	Ag ppm	Ni ppm	Co ppm	Mn ppm	Fe %	As ppm	U ppm	Au ppb	Th ppm	Sr ppm	Cd ppm	Sb ppm	Bi ppm	V ppm	Ca %	P %	La ppm	Cr ppm	Mg %	Ba ppm	Ti %	B ppm	Al %	Na %	K %	W ppm	Hg ppm	Sc ppm	Tl ppm	S %	Ga ppm
G-1	1.4	2.9	2.4	45	<.1	5.0	4.3	545	2.06	.5	1.8	<.5	4.4	77	<.1	<.1	.1	43	.54	.074	8	14.1	.57	242	.123	<1	.98	.085	.49	2.5	<.01	2.2	.3	<.05	5
E 197182	1.9	34.7	27.4	30	.5	10.9	1.9	29	.63	18.4	1.2	11.7	.8	54	.6	.6	.6	17	.55	.017	13	11.4	.07	266	.011	1	.17	.003	.01	.1	.03	.8	<.1	<.05	1
E 197183	3.5	20.2	50.8	39	.9	13.1	2.8	79	2.17	94.8	1.0	152.2	.8	13	.2	1.0	1.5	57	.07	.055	15	18.0	.05	93	.024	<1	.47	.002	.02	.2	.03	.8	<.1	<.05	4
E 197184	3.7	14.6	48.4	32	.3	9.2	2.9	105	2.09	68.3	1.6	66.5	.8	15	.1	.9	1.1	31	.05	.049	13	15.4	.05	147	.012	<1	.48	.002	.02	.2	.05	.7	<.1	<.05	3
E 197185	3.0	18.4	45.4	38	.3	15.2	3.0	43	1.82	48.1	2.3	35.6	.6	23	.5	1.1	1.0	29	.09	.053	12	16.9	.08	296	.011	<1	.59	.003	.03	.1	.10	1.4	.1	<.05	3
E 197186	5.0	42.2	75.8	64	2.8	31.8	21.8	508	3.07	110.5	3.2	40.8	.5	65	.9	1.4	1.3	47	.60	.076	16	28.4	.22	463	.026	1	1.17	.005	.06	.2	.12	2.5	.1	<.05	4
E 197187	2.1	38.9	46.8	27	1.2	11.3	2.3	54	1.40	71.8	.9	184.1	1.2	9	.4	.6	2.1	60	.07	.024	16	20.9	.03	107	.035	<1	.42	.002	.01	.2	.02	1.0	<.1	<.05	6
E 197188	3.8	19.2	22.1	28	.4	10.3	2.5	37	1.03	35.3	.8	133.8	1.9	11	.2	.8	.8	33	.04	.020	17	12.2	.01	106	.015	1	.13	.002	.01	.1	.03	.7	<.1	<.05	2
E 197189	1.7	9.7	13.4	23	1.7	8.1	2.4	53	1.10	17.6	.5	14.0	2.8	6	.1	.3	.4	34	.08	.036	19	14.5	.04	46	.033	1	.25	.002	.02	.1	.02	.7	<.1	<.05	4
E 197190	5.9	21.6	57.4	46	1.3	22.2	5.1	200	3.89	168.8	2.2	172.0	1.0	13	.2	1.3	2.2	60	.10	.184	11	45.3	.14	94	.020	<1	.66	.004	.03	.2	.08	1.2	<.1	<.05	5
E 197191	.9	4.5	9.1	7	.4	3.3	.7	13	.31	8.6	.4	102.7	1.2	5	.1	.3	.4	11	.02	.011	19	6.9	.01	33	.010	1	.14	.002	.01	.1	.01	.4	<.1	<.05	2
E 197192	3.2	12.6	39.3	28	1.5	8.9	2.2	76	1.96	29.8	.8	39.6	2.3	10	.1	.7	.6	39	.07	.053	16	19.5	.07	65	.036	<1	.53	.002	.02	.1	.04	.8	<.1	<.05	4
E 197193	4.3	14.6	42.0	38	2.5	13.7	3.3	100	4.24	34.6	.8	22.7	1.2	10	.2	1.1	.5	61	.08	.074	12	29.6	.13	63	.039	<1	.73	.002	.02	.2	.08	1.0	<.1	<.05	5
E 197194	4.7	19.1	64.1	40	.8	12.7	2.2	62	1.44	52.9	1.0	23.0	.8	12	.1	.8	1.3	40	.04	.040	17	13.5	.03	72	.015	1	.30	.002	.02	.1	.03	.7	<.1	<.05	4
E 197195	2.7	8.5	24.8	20	.5	6.9	1.3	22	.59	13.7	.6	24.0	.8	9	.1	.4	.4	19	.03	.014	21	9.7	.01	53	.009	1	.12	.001	.01	.1	.01	.5	<.1	<.05	2
E 197196	6.4	26.6	76.3	54	.8	16.8	3.6	102	2.47	41.5	1.1	85.1	2.9	16	.3	1.3	1.0	59	.05	.032	19	20.5	.05	85	.044	<1	.51	.002	.03	.2	.02	1.2	<.1	<.05	5
E 197197	7.3	63.4	113.5	186	.5	60.1	12.6	521	3.48	63.2	3.4	26.6	1.8	45	1.4	2.0	1.4	35	.26	.057	20	36.2	.32	255	.016	<1	1.12	.003	.05	.2	.03	2.8	<.1	<.05	3
E 197198	6.1	34.7	136.4	166	1.6	35.6	9.8	212	3.16	51.2	2.0	13.2	2.8	39	1.2	1.4	1.3	42	.25	.035	17	33.0	.25	201	.029	<1	.95	.003	.04	.2	.03	2.1	<.1	<.05	4
E 197199	7.5	23.7	67.0	49	.5	14.5	3.0	70	2.01	64.8	.9	12.3	1.9	14	.2	1.6	1.2	81	.03	.031	19	14.8	.03	61	.022	<1	.36	.002	.02	.3	.01	1.0	<.1	<.05	6
E 197200	7.5	21.9	67.1	41	1.0	14.6	2.6	69	2.48	45.3	.9	28.7	1.5	15	.2	1.7	1.0	41	.05	.033	16	19.3	.05	76	.020	1	.37	.002	.02	.2	.04	1.0	<.1	<.05	3
RE E 197200	7.8	22.6	70.0	42	1.1	15.4	2.7	70	2.58	46.0	.9	20.9	1.5	15	.2	1.6	.9	44	.05	.034	16	20.0	.05	76	.021	<1	.37	.002	.02	.2	.03	1.0	<.1	<.05	3
E 197201	7.0	20.6	67.5	41	1.2	13.6	2.7	64	2.11	46.2	.9	144.7	1.6	14	.3	1.6	.9	50	.04	.032	16	16.2	.04	70	.021	1	.33	.002	.02	.2	.03	.9	<.1	<.05	3
E 197202	6.0	40.6	130.8	217	1.6	73.2	10.2	303	3.08	53.7	4.1	39.5	4.2	43	1.1	1.4	1.2	42	.31	.034	19	38.8	.42	231	.038	<1	1.39	.003	.04	.2	.09	4.1	.1	<.05	4
E 197203	5.9	33.5	124.6	154	1.7	32.0	8.5	196	2.79	48.2	2.2	23.1	2.0	46	1.2	1.4	1.2	37	.32	.039	17	28.2	.22	215	.025	1	.86	.003	.05	.2	.04	2.1	<.1	<.05	3
E 197204	1.8	26.5	46.9	89	3.2	30.9	11.5	419	3.27	66.4	1.3	24.7	2.7	12	.3	.8	1.5	34	.12	.043	17	22.2	.19	425	.018	1	.97	.002	.06	.7	.05	2.3	<.1	<.05	3
E 197205	1.7	24.6	35.4	65	.6	21.3	7.3	273	3.38	67.4	.9	34.0	1.9	10	.3	.7	1.3	32	.17	.039	15	21.4	.17	204	.019	<1	.80	.002	.04	.2	.05	1.2	<.1	<.05	3
E 197206	1.5	24.6	33.7	77	.5	22.6	10.9	359	3.26	69.6	1.1	26.0	2.6	8	.3	.7	1.4	37	.11	.033	19	22.8	.21	496	.021	<1	.93	.002	.04	.3	.03	2.0	<.1	<.05	3
E 197207	2.0	37.3	81.8	157	.7	54.0	18.7	622	4.06	103.5	2.5	45.6	5.4	13	.7	1.2	4.1	32	.18	.054	19	22.1	.26	312	.030	1	.86	.003	.03	.5	.02	3.3	<.1	<.05	2
E 197208	2.7	24.0	49.5	96	.8	26.8	11.2	490	2.85	75.0	2.0	35.6	1.4	19	.5	1.1	1.3	31	.11	.039	17	19.9	.14	886	.013	1	.78	.002	.05	.2	.05	1.8	.1	<.05	2
E 197209	3.2	14.5	54.7	67	1.0	17.2	10.7	311	2.83	67.1	1.6	45.9	1.0	18	.5	1.1	1.2	36	.09	.041	15	23.0	.14	467	.013	<1	.83	.003	.04	.2	.05	1.5	.1	<.05	3
E 197210	3.0	16.2	55.7	72	1.1	20.5	7.5	304	2.00	39.0	1.8	43.8	.9	38	.5	1.0	.7	32	.21	.042	12	20.4	.12	595	.013	1	.69	.003	.04	.2	.08	1.3	<.1	<.05	3
E 197211	3.9	25.5	69.2	90	1.3	33.5	12.5	766	2.29	48.2	3.2	34.2	.5	58	.7	1.7	.6	30	.41	.064	11	23.5	.16	412	.009	1	.75	.003	.04	.1	.08	1.8	.1	<.05	2
E 197212	3.3	21.7	61.1	67	1.0	30.1	8.4	340	1.92	46.3	2.2	40.2	.5	75	.5	1.6	.6	26	.52	.061	10	18.8	.16	393	.009	1	.59	.004	.04	.1	.08	1.6	.1	<.05	2
E 197213	4.4	25.4	49.6	76	1.1	44.4	5.8	494	1.61	37.4	2.7	30.4	.3	77	1.1	1.7	.5	21	.67	.070	8	29.0	.17	395	.009	2	.56	.006	.05	.1	.08	1.3	.1	.07	2
E 197214	4.3	11.1	57.2	47	.2	14.6	3.3	79	2.36	50.7	1.2	20.9	1.4	24	.2	1.4	.5	35	.05	.035	13	24.1	.11	136	.010	1	.64	.002	.02	.2	.04	1.2	.1	<.05	3
STANDARD DS4	6.8	124.2	29.7	161	.2	35.6	12.3	770	3.26	22.7	6.0	26.9	3.6	26	5.4	5.0	5.0	73	.50	.081	14	161.0	.57	135	.069	1	1.67	.027	.14	4.0	.29	3.5	1.1	.07	6

Sample type: SOIL SS80 60C. Samples beginning 'RE' are Reruns and 'RRE' are Reject Reruns.

All results are considered the confidential property of the client. Acme assumes the liabilities for actual cost of the analysis only.

Data FA

SAMPLE#	Mo ppm	Cu ppm	Pb ppm	Zn ppm	Ag ppm	Ni ppm	Co ppm	Mn ppm	Fe %	As ppm	U ppm	Au ppb	Th ppm	Sr ppm	Cd ppm	Sb ppm	Bi ppm	V ppm	Ca %	P %	La ppm	Cr ppm	Mg %	Ba ppm	Ti %	B ppm	Al %	Na %	K %	W ppm	Hg ppm	Sc ppm	Tl ppm	S %	Ga ppm
G-1	1.6	8.8	2.3	54	<.1	4.6	4.2	554	2.03	.5	1.8	<.5	4.6	82	<.1	<.1	.1	42	.57	.077	8	14.6	.57	234	.118	1	1.08	.090	.52	2.7	<.01	2.2	.3	<.05	5
E 197215	4.4	28.9	77.7	90	1.4	31.8	8.5	379	2.37	54.2	3.8	47.0	.7	47	.5	2.2	.8	32	.26	.060	16	22.2	.16	337	.012	<1	.89	.002	.04	.2	.06	2.1	.1	<.05	3
E 197216	4.2	20.6	55.8	48	.3	14.9	2.8	70	2.14	47.4	1.8	39.1	.9	20	.2	1.8	.7	34	.04	.039	17	17.7	.09	172	.015	<1	.68	.002	.03	.2	.03	1.2	<.1	<.05	3
E 197217	3.2	17.7	50.4	38	.8	11.4	2.8	128	2.43	45.0	1.0	28.0	1.0	16	.3	1.3	.8	48	.08	.050	17	19.3	.06	91	.034	1	.64	.002	.02	.2	.05	.9	.1	<.05	4
E 197218	2.4	16.3	41.1	26	1.4	9.2	2.0	42	1.47	32.7	.8	26.3	.6	10	.1	.5	.8	37	.08	.064	16	14.6	.04	68	.025	<1	.52	.002	.02	.1	.04	.6	<.1	<.05	4
E 197219	1.6	4.8	25.5	13	.5	3.7	.7	17	.38	11.0	.5	54.6	.9	12	<.1	.5	.4	14	.02	.014	18	5.5	.01	47	.008	1	.13	<.001	.01	.1	.01	.4	<.1	<.05	2
E 197220	2.9	12.2	42.5	34	.4	11.7	1.8	56	.84	19.8	.9	33.5	.9	17	.3	.7	.6	22	.07	.026	19	9.5	.02	129	.010	1	.19	.002	.02	.1	.02	.6	<.1	<.05	2
E 197221	5.0	19.9	62.7	42	.7	13.1	2.5	73	2.13	51.6	1.2	19.7	1.5	22	.1	1.8	.9	56	.04	.034	18	15.8	.04	73	.028	<1	.44	.002	.02	.2	.04	.9	<.1	<.05	4
E 197222	1.3	4.0	27.1	11	.1	3.1	.5	11	.30	6.1	.4	42.4	.6	11	<.1	.3	.2	10	.02	.015	22	7.8	.01	50	.007	<1	.17	.002	.01	.1	<.01	.4	<.1	<.05	3
E 197223	3.6	10.2	28.1	30	.4	9.3	1.5	45	.77	16.6	.4	19.8	.5	11	.1	.8	.2	22	.04	.023	20	13.8	.03	55	.009	1	.15	.003	.02	.1	.01	.5	<.1	<.05	2
E 197224	3.6	8.4	42.0	29	.4	6.5	1.2	17	.73	29.4	.5	148.3	1.1	15	.1	.8	.2	24	.01	.022	21	7.4	.01	62	.007	1	.15	.001	.01	.1	.01	.5	<.1	<.05	2
E 197225	.7	1.3	25.0	6	.3	1.9	.1	3	.09	2.5	.4	25.4	2.6	9	<.1	.2	.1	4	<.01	.011	21	4.6	<.01	61	.004	1	.10	.001	.01	<.1	<.01	.4	<.1	<.05	1
E 197226	7.6	12.7	48.0	54	.2	11.1	.9	20	1.01	50.6	.7	172.7	2.3	18	<.1	1.4	.3	28	.01	.027	18	8.0	.01	88	.007	<1	.14	.001	.01	.1	<.01	.8	<.1	<.05	3
E 197227	7.9	20.5	37.3	69	1.0	16.8	2.4	49	1.84	47.4	.7	96.7	2.3	12	.1	1.1	.2	31	.01	.042	21	13.4	.06	63	.007	1	.45	.002	.02	.2	.01	.9	<.1	<.05	5
E 197228	3.3	5.4	17.9	25	.7	6.1	.6	14	.57	17.8	.4	35.0	2.2	9	<.1	.5	.1	19	.01	.019	25	5.8	.01	51	.008	1	.13	.001	.01	.1	<.01	.5	<.1	<.05	4
E 197229	8.2	13.0	60.9	44	.4	11.8	1.4	31	1.39	37.3	.6	79.8	1.3	28	<.1	1.2	.4	34	.01	.040	22	10.4	.01	90	.007	2	.25	.002	.02	.2	.01	.8	<.1	<.05	4
E 197230	10.2	17.7	62.9	68	.5	15.6	1.3	34	1.86	91.9	.7	106.0	2.4	19	<.1	1.7	.5	30	.03	.054	19	12.5	.01	87	.010	1	.18	.001	.02	.1	.01	.8	<.1	<.05	3
RE E 197230	10.9	18.8	64.3	72	.5	16.0	1.4	36	1.93	95.8	.7	104.6	2.3	20	.1	1.7	.5	31	.02	.055	20	13.3	.01	89	.010	1	.19	.002	.02	.1	.01	.9	<.1	<.05	3
E 197231	2.1	4.7	27.3	17	.2	4.4	.7	24	.39	11.8	.5	101.0	2.3	19	<.1	.3	.2	13	.02	.017	27	6.7	.01	48	.009	2	.16	.002	.01	.1	<.01	.6	<.1	<.05	4
E 197232	1.6	28.8	130.8	68	1.5	27.7	8.2	344	2.92	57.2	.8	15.1	.9	15	.3	.7	1.1	34	.20	.045	17	19.0	.24	262	.012	1	.94	.003	.04	1.8	.05	1.5	<.1	<.05	3
E 197233	1.5	40.4	160.1	79	1.2	34.2	10.6	402	3.54	59.6	1.2	30.6	1.2	8	.3	.9	1.1	28	.08	.050	19	19.9	.17	145	.011	<1	.95	.002	.04	2.2	.05	1.8	<.1	<.05	3
E 197234	1.7	30.4	38.4	96	1.0	35.1	13.1	577	2.94	63.1	1.2	35.4	1.1	17	.4	.8	1.3	31	.22	.050	16	21.5	.20	444	.017	1	.98	.003	.06	.3	.07	2.0	<.1	<.05	3
E 197235	2.6	30.8	60.5	195	2.3	56.7	14.7	1231	3.45	84.0	1.9	46.3	.6	23	1.1	1.0	1.9	39	.27	.080	17	28.3	.23	790	.016	1	1.41	.004	.08	.2	.11	2.4	.1	<.05	4
E 197236	2.0	19.5	44.4	66	1.2	23.7	6.9	349	2.11	59.4	1.3	22.9	1.3	18	.4	.7	1.4	27	.15	.039	19	18.4	.16	946	.013	1	.76	.003	.06	.2	.05	1.7	<.1	<.05	3
E 197237	2.1	8.9	38.2	18	1.2	5.9	1.0	53	.97	51.1	.9	36.3	1.0	16	.2	.6	1.6	21	.09	.018	20	11.9	.05	421	.015	1	.43	.002	.04	.1	.03	.8	<.1	<.05	2
E 197238	2.4	13.7	41.0	38	.9	12.6	3.4	110	1.54	51.9	1.0	32.6	1.4	16	.2	.7	1.1	26	.10	.026	19	17.6	.14	379	.016	1	.61	.002	.04	.2	.04	1.2	<.1	<.05	2
E 197239	.7	15.7	51.8	43	1.5	17.9	5.9	106	.81	12.6	1.7	54.2	.6	17	.4	.4	1.5	18	.13	.034	20	21.6	.18	673	.015	1	.86	.003	.06	.1	.04	1.9	.1	<.05	3
E 197240	1.9	10.6	60.3	63	3.0	18.9	14.1	588	1.75	34.2	2.0	39.4	.5	19	.6	.6	.9	27	.11	.045	17	25.5	.15	640	.013	1	.86	.003	.07	.2	.08	1.8	.1	<.05	3
E 197241	3.0	19.0	89.7	70	2.6	20.8	3.6	50	1.16	27.9	3.2	41.7	.4	25	.4	1.1	.7	29	.09	.045	18	22.9	.15	661	.010	1	.88	.003	.06	.2	.08	1.7	.1	<.05	2
E 197242	3.8	22.2	104.6	112	2.3	30.2	7.6	182	2.23	65.1	2.9	36.4	1.3	31	.7	2.4	.5	28	.16	.045	17	21.6	.13	920	.008	<1	.68	.002	.04	.2	.08	2.0	.1	<.05	2
E 197243	4.2	15.2	77.1	76	1.1	20.8	3.7	91	1.69	40.7	1.6	68.9	1.1	22	.4	2.1	.5	29	.14	.040	17	23.3	.13	269	.016	1	.51	.002	.03	.1	.05	1.3	<.1	<.05	2
E 197244	4.6	18.9	46.1	50	.8	14.6	3.3	113	2.69	41.1	.8	7.8	1.9	14	.2	1.3	.5	65	.09	.046	21	23.8	.07	120	.045	1	.57	.002	.03	.1	.04	1.2	.1	<.05	6
E 197245	1.7	6.0	27.1	15	.7	4.7	.8	19	.42	8.8	.4	22.3	.8	12	<.1	.4	.2	13	.03	.017	25	8.2	.01	79	.009	2	.19	.002	.02	.1	.01	.5	<.1	<.05	3
E 197246	7.2	19.1	78.1	67	.5	14.9	1.8	36	1.34	52.3	.8	80.6	1.1	23	.1	1.0	.4	30	.02	.042	23	12.3	.01	82	.011	1	.20	.002	.02	.1	.02	.9	<.1	<.05	3
E 197247	2.7	15.5	33.0	39	3.2	14.3	3.6	118	3.84	28.3	.5	223.9	1.9	6	.2	.4	.3	71	.10	.078	18	32.4	.17	59	.054	1	1.04	.003	.03	.2	.09	1.4	<.1	<.05	6
STANDARD DS4	6.8	120.3	30.7	159	.3	33.6	11.7	797	3.20	22.7	6.0	27.2	3.6	27	5.4	4.9	5.0	73	.50	.080	15	158.4	.57	136	.073	1	1.78	.028	.15	4.2	.27	3.5	1.1	<.05	6

Sample type: SOIL SS80 60C. Samples beginning 'RE' are Reruns and 'RRE' are Reject Reruns.

All results are considered the confidential property of the client. Acme assumes the liabilities for actual cost of the analysis only.

Data ___ FA ___

SAMPLE#	Mo ppm	Cu ppm	Pb ppm	Zn ppm	Ag ppm	Ni ppm	Co ppm	Mn ppm	Fe %	As ppm	U ppm	Au ppb	Th ppm	Sr ppm	Cd ppm	Sb ppm	Bi ppm	V ppm	Ca %	P %	La ppm	Cr ppm	Mg %	Ba ppm	Ti %	B ppm	Al %	Na %	K %	W ppm	Hg ppm	Sc ppm	Tl ppm	S %	Ga ppm
G-1	1.5	3.1	2.3	47	<.1	7.3	4.3	573	2.08	.5	1.9	.8	4.6	84	<.1	<.1	.1	43	.59	.078	9	15.0	.56	241	.126	1	1.02	.100	.54	2.8	.01	2.4	.3	<.05	5
E 197248	1.3	5.6	39.6	12	.7	4.1	.9	27	.96	32.9	.4	33.8	.6	7	.1	.3	.3	30	.03	.026	24	11.0	.03	48	.014	1	.49	.002	.02	.1	.02	.5	.1	<.05	5
E 197249	8.4	20.2	100.3	59	2.6	13.9	2.1	58	3.02	79.8	1.0	83.6	.7	17	.1	1.5	.6	30	.03	.063	16	20.0	.05	88	.012	1	.60	.002	.03	.2	.07	.7	<.1	<.05	3
E 197250	3.0	6.4	25.3	27	.4	6.8	1.0	27	.65	16.4	.6	67.7	2.6	16	<.1	.8	.1	18	.01	.018	25	9.6	.01	82	.012	<1	.12	.002	.02	.1	.01	.4	<.1	<.05	2
E 197251	4.9	6.0	29.2	38	.3	8.2	.8	19	.68	23.8	.6	119.4	2.6	14	<.1	.8	.2	17	.01	.020	24	7.6	.01	88	.008	1	.14	.002	.02	.1	.01	.5	<.1	<.05	3
E 197252	8.4	5.1	35.6	61	.7	12.1	.5	14	.80	26.1	.7	90.2	3.0	22	<.1	2.0	.2	18	<.01	.018	17	9.1	.01	152	.007	1	.10	.001	.02	.1	.01	.8	<.1	<.05	1
E 197253	7.8	13.6	49.9	48	.8	11.8	2.4	64	2.69	170.8	.7	148.9	4.1	13	<.1	1.6	.6	42	.03	.073	23	15.9	.04	79	.023	1	.41	.002	.03	.2	.03	.8	<.1	<.05	5
E 197254	17.6	9.4	53.3	95	.5	18.3	.9	24	1.33	53.2	.9	40.6	1.3	25	.1	3.1	.3	27	.01	.032	13	14.1	.01	163	.004	1	.13	.001	.02	.2	.01	1.0	<.1	<.05	2
E 197255	8.1	17.2	38.3	68	.7	16.2	2.2	40	1.55	58.5	.7	102.4	.8	16	.1	1.5	.4	33	.02	.034	22	12.6	.01	103	.008	<1	.20	.001	.02	.2	.01	.5	<.1	<.05	3
E 197256	4.6	38.3	54.1	251	1.6	73.4	47.6	2000	5.79	145.2	4.5	41.1	1.0	41	2.4	1.2	1.0	41	.29	.077	18	34.7	.27	319	.019	1	1.31	.003	.06	.2	.11	3.1	.2	<.05	3
STANDARD DS4	6.5	122.4	29.4	159	.3	35.5	11.8	797	3.21	23.1	6.1	27.3	3.7	27	5.5	4.8	4.9	74	.51	.079	16	159.2	.57	138	.081	2	1.69	.031	.16	3.9	.28	3.7	1.1	.07	6

Sample type: SOIL SS80 60C.

All results are considered the confidential property of the client. Acme assumes the liabilities for actual cost of the analysis only.

Data FA

SAMPLE#	Au* ppb
E 197971	43.9
E 197972	20.2
E 197973	12.1
E 197974	143.8
E 197975	19.6
E 197976	5.1
STANDARD AU-R	460.0

Sample type: ROCK R150 60C.

All results are considered the confidential property of the client. Acme assumes the liabilities for actual cost of the analysis only.

Data FA

SAMPLE#	Au* ppb
E 197971	43.9
E 197972	20.2
E 197973	12.1
E 197974	143.8
E 197975	19.6
E 197976	5.1
STANDARD AU-R	460.0

Sample type: ROCK R150 60C.

All results are considered the confidential property of the client. Acme assumes the liabilities for actual cost of the analysis only.

Data FA

ACME ANALYTICAL LABORATORIES LTD. 852 E. HASTINGS ST. VANCOUVER BC V6A 1R6 PHONE(604)253-3158 FAX(604)253-1716
(ISO 9002 Accredited Co.)

GEOCHEMICAL ANALYSIS CERTIFICATE

Island Mountain Gold Mines Ltd. PROJECT IGM File # A300065 Page 1

Box 247, Wells BC V0K 2R0

SAMPLE#	Au* ppb
SI	.7
B 172324	98.9
B 172325	85.2
B 172326	161.0
B 172327	786.0
E 195971	71.9
E 195972	11885.9
E 195973	120.0
E 195974	61.0
E 195975	26.2
E 195976	26.0
E 195977	1246.0
E 195978	16005.3
E 195979	2989.8
E 195980	21669.7
RE E 195980	21109.6
E 195981	420.0
E 195982	46.0
E 195983	8897.7
E 195984	1732.0
E 195985	784.7
E 195986	26.0
E 195987	489.3
E 195988	40.0
E 195989	951.5
E 195990	913.2
E 195991	907.5
E 195992	132.0
E 195993	40.0
E 195994	81.0
E 195995	117.9
E 195996	7.0
E 195997	51.8
E 195998	42.1
E 195999	78.6
E 196000	20.3
STANDARD AU-R	450.0

AU* IGNITION BY ACID LEACHED, ANALYSIS BY ICP-MS (10GM)
ASSAY RECOMMENDED FOR ROCK AND CORE SAMPLES IF CU PB ZN AS > 1%, AG > 30 PPM & AU > 1000 PPB
- SAMPLE TYPE: ROCK R150 60C
Samples beginning 'RE' are Reruns and 'RRE' are Reject Reruns.

DATE RECEIVED: JAN 10 2003 **DATE REPORT MAILED:** Jan 22/2003 **SIGNED BY** ....D. TOYE, C.LEONG, J. WANG; CERTIFIED B.C. ASSAYERS

All results are considered the confidential property of the client. Acme assumes the liabilities for actual cost of the analysis only.

Data FA

ACME ANALYTICAL LABORATORIES LTD. 852 E. HASTINGS ST. VANCOUVER BC V6A 1R6 PHONE(604)253-3158 FAX(604)253-1716
(ISO 9002 Accredited Co.)

GEOCHEMICAL ANALYSIS CERTIFICATE

Island Mountain Gold Mines Ltd. PROJECT ISLAND MOUNTAIN File # A300063

Box 247, Wells BC V0K 2R0 Submitted by: A. Justason

SAMPLE#	Au* ppb
SI	<.2
E 195051	878.0
E 195052	283.6
E 195053	25.9
E 195054	4.5
E 195055	150.3
E 195056	3528.7
E 195057	4003.6
E 195058	242.1
E 195059	10390.0
E 195060	813.9
E 195061	6392.6
E 195062	4175.6
RE E 195062	5403.8
E 195063	674.5
E 195064	428.6
E 195065	830.9
E 195066	12.0
E 195067	223.5
E 195068	172.5
E 195069	67.2
E 195070	1502.1
STANDARD AU-R	455.0

AU* IGNITED, ACID LEACHED, ANALYSED BY ICP-MS. (10 gm)
ASSAY RECOMMENDED FOR ROCK AND CORE SAMPLES IF CU PB ZN AS > 1%, AG > 30 PPM & AU > 1000 PPB
- SAMPLE TYPE: ROCK R150 60C
Samples beginning 'RE' are Reruns and 'RRE' are Reject Reruns.

DATE RECEIVED: JAN 8 2003 **DATE REPORT MAILED:** Jan 20/2003 **SIGNED BY** J. Wang ...D. TOYE, C.LEONG, J. WANG; CERTIFIED B.C. ASSAYERS

All results are considered the confidential property of the client. Acme assumes the liabilities for actual cost of the analysis only.

Data FA ___

ACME ANALYTICAL LABORATORIES LTD. 852 E. HASTINGS ST. VANCOUVER BC V6A 1R6 PHONE(604)253-3158 FAX(604) 253-1716
(ISO 9002 Accredited Co.)

GEOCHEMICAL ANALYSIS CERTIFICATE

Island Mountain Gold Mines Ltd. File # A303825

Box 247, Wells BC V0K 2R0 Submitted by: Jean Pautler

SAMPLE#	Mo ppm	Cu ppm	Pb ppm	Zn ppm	Ag ppm	Ni ppm	Co ppm	Mn ppm	Fe %	As ppm	U ppm	Au ppm	Th ppm	Sr ppm	Cd ppm	Sb ppm	Bi ppm	V ppm	Ca %	P %	La ppm	Cr ppm	Mg %	Ba ppm	Ti %	B ppm	Al %	Na %	K %	W ppm	Tl ppm	Hg ppm	Au** ppb
C 162788S	2	43	38	100	.6	39	13	351	4.47	53	<8	<2	2	5	<.5	<3	<3	22	.07	.073	16	16	.23	88	.01	<3	1.49	<.01	.02	<2	<5	<1	7
STANDARD DS5	12	136	24	129	.3	23	12	754	2.86	17	<8	<2	2	46	5.5	4	6	58	.71	.088	12	182	.65	137	.09	17	1.98	.04	.13	5	<5	<1	-

GROUP 1D - 0.50 GM SAMPLE LEACHED WITH 3 ML 2-2-2 HCL-HNO3-H2O AT 95 DEG. C FOR ONE HOUR, DILUTED TO 10 ML, ANALYSED BY ICP-ES.
UPPER LIMITS - AG, AU, HG, W = 100 PPM; MO, CO, CD, SB, BI, TH, U & B = 2,000 PPM; CU, PB, ZN, NI, MN, AS, V, LA, CR = 10,000 PPM.
- SAMPLE TYPE: SOIL SS80 60C AU** GROUP 3B - 30.00 GM SAMPLE ANALYSIS BY FA/ICP.

DATE RECEIVED: AUG 29 2003 DATE REPORT MAILED: Sept 15/03 SIGNED BY. . . . . D. TOYE, C.LEONG, J. WANG; CERTIFIED B.C. ASSAYERS

All results are considered the confidential property of the client. Acme assumes the liabilities for actual cost of the analysis only.

Data FA

ACME ANALYTICAL LABORATORIES LTD. 852 E. HASTINGS ST. VANCOUVER BC V6A 1R6 PHONE(604)253-3158 FAX(604)253-1716
(ISO 9002 Accredited Co.)

GEOCHEMICAL ANALYSIS CERTIFICATE

Island Mountain Gold Mines Ltd. File # A303824

Box 247, Wells BC V0K 2R0 Submitted by: Jean Pautler

SAMPLE#	Mo ppm	Cu ppm	Pb ppm	Zn ppm	Ag ppm	Ni ppm	Co ppm	Mn ppm	Fe %	As ppm	U ppm	Au ppm	Th ppm	Sr ppm	Cd ppm	Sb ppm	Bi ppm	V ppm	Ca %	P %	La ppm	Cr ppm	Mg %	Ba ppm	Ti %	B ppm	Al %	Na %	K %	W ppm	Tl ppm	Hg ppm	Au** ppb
SI	<1	1	<3	4	<.3	1	<1	2	.03	<2	<8	<2	<2	1	<.5	<3	<3	<1	.06	.001	<1	1	<.01	17	<.01	<3	.01	.31	<.01	<2	<5	1	<2
C 162785	1	29	3333	1324	14.9	10	1	826	1.02	32	<8	<2	<2	28	9.2	8	4	2	.81	.016	<1	7	.23	46	<.01	<3	.04	.01	<.01	<2	<5	<1	22
C 162787	1	13	49	92	<.3	24	7	381	1.94	29	<8	<2	2	4	<.5	<3	<3	3	.02	.020	8	4	.03	165	<.01	3	.14	<.01	.02	<2	<5	<1	<2
C 162789	2	141	45	134	1.5	17	2	67	3.87	151	<8	<2	<2	8	<.5	7	<3	7	.01	.046	<1	13	<.01	44	<.01	3	.04	<.01	<.01	<2	<5	<1	320
C 162790	2	93	81	286	.4	24	1	193	6.24	218	<8	<2	<2	8	.8	<3	<3	12	.01	.149	<1	10	<.01	54	<.01	<3	.07	<.01	<.01	<2	<5	<1	352
C 162791	1	25	19	16	.6	6	2	19	.78	21	<8	<2	<2	58	<.5	<3	<3	3	<.01	.027	4	12	.01	445	<.01	<3	.17	.01	.06	<2	<5	<1	8
C 162799	2	49	113	205	<.3	44	21	660	4.09	66	<8	<2	6	49	1.1	<3	<3	14	.74	.122	12	9	.17	109	<.01	4	.65	.01	.11	<2	<5	<1	21
C 162800	2	12	15	44	<.3	33	10	1922	3.83	44	<8	<2	5	32	<.5	<3	<3	18	.36	.154	14	9	.09	113	<.01	3	.46	<.01	.10	<2	<5	<1	<2
STANDARD DS5/AU-R	12	145	24	134	<.3	25	12	791	2.99	20	<8	<2	3	50	5.7	4	6	61	.75	.098	12	190	.68	142	.10	17	2.10	.04	.14	4	<5	<1	481

GROUP 1D - 0.50 GM SAMPLE LEACHED WITH 3 ML 2-2-2 HCL-HNO3-H2O AT 95 DEG. C FOR ONE HOUR, DILUTED TO 10 ML, ANALYSED BY ICP-ES.
UPPER LIMITS - AG, AU, HG, W = 100 PPM; MO, CO, CD, SB, BI, TH, U & B = 2,000 PPM; CU, PB, ZN, NI, MN, AS, V, LA, CR = 10,000 PPM.
ASSAY RECOMMENDED FOR ROCK AND CORE SAMPLES IF CU PB ZN AS > 1%, AG > 30 PPM & AU > 1000 PPB
- SAMPLE TYPE: ROCK R150 60C AU** GROUP 3B - 30.00 GM SAMPLE ANALYSIS BY FA/ICP.

DATE RECEIVED: AUG 29 2003 **DATE REPORT MAILED:** Sept 18/03 **SIGNED BY** C. Leong .....D. TOYE, C.LEONG, J. WANG; CERTIFIED B.C. ASSAYERS

All results are considered the confidential property of the client. Acme assumes the liabilities for actual cost of the analysis only.

Data FA

ACME ANALYTICAL LABORATORIES LTD. 852 E. HASTINGS ST. VANCOUVER BC V6A 1R6 PHONE(604)253-3158 FAX(604) 3-1716
(ISO 9002 Accredited Co.)

GEOCHEMICAL ANALYSIS CERTIFICATE

Island Mountain Gold Mines Ltd. File # A303760 Page 1

Box 247, Wells BC V0K 2R0 Submitted by: Jean Pautler

SAMPLE#	Mo ppm	Cu ppm	Pb ppm	Zn ppm	Ag ppm	Ni ppm	Co ppm	Mn ppm	Fe %	As ppm	U ppm	Au ppm	Th ppm	Sr ppm	Cd ppm	Sb ppm	Bi ppm	V ppm	Ca %	P %	La ppm	Cr ppm	Mg %	Ba ppm	Ti %	B ppm	Al %	Na %	K %	W ppm	Tl ppm	Hg ppm	Au** ppb
SI	<1	2	<3	4	<.3	1	<1	9	.06	3	<8	<2	<2	6	<.5	<3	<3	<1	.25	<.001	<1	2	.02	7	<.01	<3	.02	.96	.02	<2	<5	<1	4
C 162624	3	3	148	3	4.7	2	1	62	.66	849	<8	27	2	14	<.5	<3	8	2	.02	.010	9	7	.01	40	<.01	<3	.15	.02	.09	<2	<5	<1	20558
C 162725	1	225	62	63	.7	35	212	>9999	23.97	>9999	<8	<2	3	54	<.5	10	172	5	.74	.022	6	11	.12	546	<.01	<3	.22	.02	.06	17	<5	<1	1582
C 162726	1	2	4897	21	10.1	6	5	826	2.37	79	<8	<2	<2	20	.9	<3	12	1	.97	.172	3	7	.05	18	<.01	3	.20	.01	.10	<2	<5	<1	39
C 162727	1	12	1705	24	4.9	20	12	1145	3.53	1235	<8	<2	2	7	.6	4	51	2	.15	.056	7	7	.04	25	<.01	<3	.18	<.01	.05	<2	<5	<1	62
C 162728	1	2	695	43	4.2	9	5	1540	4.33	73	<8	<2	<2	49	.7	<3	15	1	2.35	.057	5	7	.23	20	<.01	<3	.11	.01	.06	<2	<5	<1	20
C 162729	2	712	86	75	.3	96	56	9262	21.57	3216	<8	<2	3	16	<.5	12	280	10	.27	.043	8	11	.18	127	.01	<3	.37	.01	.10	<2	<5	2	68
C 162730	1	42	87	23	2.1	16	8	1636	3.53	317	<8	<2	2	6	.6	4	48	2	.12	.040	7	11	.03	30	<.01	<3	.15	<.01	.08	<2	<5	<1	143
C 162731	1	552	112	64	1.0	31	108	7832	20.75	1551	<8	<2	3	12	<.5	15	100	4	.17	.045	4	8	.10	112	<.01	<3	.25	<.01	.06	4	<5	<1	363
C 162732	1	13	6	6	<.3	12	3	1436	2.25	137	<8	<2	3	3	<.5	<3	5	2	.04	.012	14	6	.01	31	<.01	<3	.15	.01	.07	<2	<5	<1	214
C 162733	1	8	7	30	<.3	7	3	1508	3.26	41	<8	<2	<2	1	<.5	<3	5	1	.01	.007	2	12	.02	47	<.01	<3	.05	<.01	.02	2	<5	<1	4
C 162734	<1	3	>9999	3	60.2	13	6	72	1.73	121	<8	<2	<2	14	.9	32	46	1	.08	.003	1	14	.02	24	<.01	<3	.03	<.01	.02	<2	<5	<1	603
C 162735	1	17	538	142	2.7	7	4	146	.95	140	<8	<2	<2	5	.6	<3	10	2	.02	.009	4	20	.01	15	<.01	<3	.12	<.01	.04	2	<5	<1	249
C 162736	<1	<1	107	67	.4	10	2	3803	7.78	188	<8	<2	<2	244	1.3	3	3	1	11.93	.025	4	4	2.79	13	<.01	<3	.07	<.01	.04	2	<5	<1	13
C 162737	1	117	13	96	<.3	20	25	1299	6.03	22	<8	<2	8	60	<.5	<3	4	26	1.01	.063	32	6	.33	59	<.01	<3	1.14	.01	.14	<2	<5	<1	18
C 162738	1	59	24	26	<.3	4	2	188	5.38	653	<8	<2	5	4	<.5	<3	<3	3	.05	.019	9	7	.03	13	<.01	<3	.13	<.01	.03	<2	<5	<1	34
C 162739	1	30	23	14	<.3	6	2	97	1.66	170	<8	<2	2	1	<.5	<3	<3	1	.01	.006	4	18	.01	10	<.01	<3	.09	<.01	.04	2	<5	<1	35
C 162740	7	8	47	5	2.0	4	1	54	.65	118	<8	16	2	6	<.5	<3	9	3	.02	.004	7	9	.03	17	<.01	<3	.19	.01	.09	<2	<5	<1	11604
RE C 162740	7	9	50	5	2.0	3	2	56	.67	126	<8	17	<2	6	<.5	<3	7	3	.02	.004	7	10	.04	16	<.01	<3	.19	.01	.09	<2	<5	<1	14228
C 162741	6	5	48	2	1.3	3	1	33	.44	59	<8	7	2	7	<.5	<3	8	2	<.01	.002	7	12	.02	18	<.01	<3	.15	.01	.09	3	<5	<1	8450
C 162742	1	3	55	2	1.1	2	1	47	.98	4955	<8	5	<2	6	<.5	<3	9	1	.02	.025	1	12	.01	26	<.01	<3	.05	<.01	.02	<2	<5	<1	7515
C 162743	1	4	54	2	.8	2	<1	55	.57	1632	<8	4	3	12	<.5	<3	7	2	.01	.014	8	14	<.01	32	<.01	<3	.11	.01	.07	2	<5	<1	6596
C 162744	12	10	14	5	<.3	3	1	29	.57	159	<8	<2	<2	1	<.5	<3	6	1	<.01	.001	2	6	<.01	4	<.01	<3	.03	<.01	.01	<2	<5	<1	81
C 162745	2	6	13	2	<.3	1	1	26	.28	45	<8	<2	3	3	<.5	<3	<3	2	<.01	.002	13	9	.01	25	<.01	<3	.17	.01	.11	<2	<5	<1	84
C 162746	1	4	7	2	<.3	1	<1	17	.72	1007	<8	<2	<2	6	<.5	<3	<3	1	<.01	.001	2	7	<.01	10	<.01	<3	.05	<.01	.03	<2	<5	<1	100
C 162747	1	19	11	2	<.3	2	1	36	1.25	9867	<8	<2	3	29	<.5	<3	4	1	.03	.008	<1	13	<.01	3	<.01	<3	.02	<.01	.02	2	<5	<1	52
C 162748	1	3	6	2	<.3	2	<1	18	.64	1029	<8	<2	3	13	<.5	<3	<3	1	.02	.001	10	6	.01	22	<.01	<3	.13	.01	.10	<2	<5	<1	78
C 162749	1	28	11	12	<.3	7	2	324	1.15	627	<8	<2	<2	4	<.5	<3	4	2	.05	.005	2	14	.01	7	<.01	<3	.07	<.01	.03	2	<5	<1	53
C 162750	<1	4	7	1	<.3	1	1	32	.56	168	<8	<2	<2	1	<.5	<3	<3	1	<.01	.001	2	11	<.01	7	<.01	<3	.05	<.01	.03	<2	<5	<1	183
C 162751	1	5	3	2	<.3	4	2	59	.51	1107	<8	<2	<2	2	<.5	<3	<3	1	<.01	.001	1	11	<.01	3	<.01	<3	.02	<.01	.01	2	<5	<1	19
C 162752	1	20	9	11	<.3	4	4	161	1.59	2245	<8	<2	4	15	<.5	<3	5	2	.01	.007	1	9	.01	16	<.01	<3	.09	<.01	.03	<2	<5	<1	63
C 162753	1	5	10	3	<.3	3	1	33	.80	1161	<8	<2	3	8	<.5	<3	5	2	.01	.004	2	12	.01	10	<.01	<3	.06	<.01	.03	2	<5	<1	47
C 162754	<1	<1	6	2	.7	1	54	17	14.74	>9999	<8	2	2	100	<.5	<3	17	1	.42	.005	1	3	.01	13	<.01	<3	.05	.01	.04	6	<5	1	3333
C 162755	1	7	15	3	.7	3	2	40	1.50	6178	<8	<2	3	181	<.5	<3	9	3	.08	.005	7	11	.01	23	<.01	<3	.11	<.01	.08	2	<5	<1	154
C 162756	1	9	42	3	.4	5	1	33	.62	503	<8	<2	<2	11	<.5	<3	5	1	.01	.004	2	13	.01	12	<.01	<3	.08	<.01	.03	2	<5	<1	165
STANDARD DS	12	140	26	132	<.3	24	11	759	2.82	18	<8	<2	2	47	5.7	4	6	58	.71	.092	12	184	.64	135	.09	16	2.09	.04	.14	4	<5	<1	489

Standard is STANDARD DS5/AU-R.

GROUP 1D - 0.50 GM SAMPLE LEACHED WITH 3 ML 2-2-2 HCL-HNO3-H2O AT 95 DEG. C FOR ONE HOUR, DILUTED TO 10 ML, ANALYSED BY ICP-ES.
UPPER LIMITS - AG, AU, HG, W = 100 PPM; MO, CO, CD, SB, BI, TH, U & B = 2,000 PPM; CU, PB, ZN, NI, MN, AS, V, LA, CR = 10,000 PPM.
ASSAY RECOMMENDED FOR ROCK AND CORE SAMPLES IF CU PB ZN AS > 1%, AG > 30 PPM & AU > 1000 PPB
- SAMPLE TYPE: ROCK R150 60C AU** GROUP 3B - 30.00 GM SAMPLE ANALYSIS BY FA/ICP.
Samples beginning 'RE' are Reruns and 'RRE' are Reject Reruns.

DATE RECEIVED: AUG 26 2003 **DATE REPORT MAILED:** Sept 17/03 **SIGNED BY** C. L. ..... D. TOYE, C.LEONG, J. WANG; CERTIFIED B.C. ASSAYERS

All results are considered the confidential property of the client. Acme assumes the liabilities for actual cost of the analysis only.

Data FA

ACME ANALYTICAL

Island Mountain Gold Mines Ltd. FILE # A303760

ACME ANALYTICAL

SAMPLE#	Mo ppm	Cu ppm	Pb ppm	Zn ppm	Ag ppm	Ni ppm	Co ppm	Mn ppm	Fe %	As ppm	U ppm	Au ppm	Th ppm	Sr ppm	Cd ppm	Sb ppm	Bi ppm	V ppm	Ca %	P %	La ppm	Cr ppm	Mg %	Ba ppm	Ti %	B ppm	Al %	Na %	K %	W ppm	Tl ppm	Hg ppm	Au** ppb
C 162757	1	26	20	8	<.3	7	3	393	1.31	1367	<8	<2	3	4	<.5	<3	<3	3	.01	.007	2	15	.01	17	<.01	<3	.12	.01	.02	2	<5	<1	25
C 162758	1	10	6	15	.4	8	4	96	1.20	583	<8	6	2	3	<.5	<3	<3	1	.01	.008	7	12	.02	19	<.01	<3	.16	.01	.07	<2	<5	<1	5728
C 162759	1	7	<3	34	<.3	10	8	1134	1.52	87	<8	<2	<2	2	<.5	<3	<3	1	<.01	.005	2	14	.01	21	<.01	<3	.10	<.01	.02	3	<5	<1	304
C 162760	1	5	7	2	<.3	1	1	35	.76	341	<8	<2	<2	2	<.5	<3	<3	1	<.01	.003	2	11	<.01	9	<.01	<3	.06	<.01	.02	<2	<5	<1	158
STANDARD DS5/AU-R	13	146	25	134	.3	24	12	789	2.99	19	<8	<2	2	50	5.5	4	6	59	.74	.097	12	188	.68	144	.10	17	2.09	.04	.15	4	<5	<1	491

Sample type: ROCK R150 60C.

All results are considered the confidential property of the client. Acme assumes the liabilities for actual cost of the analysis only.

Data FA

ACME ANALYTICAL LABORATORIES LTD. 852 E. HASTINGS ST. VANCOUVER BC V6A 1R6 PHONE(604)253-3158 FAX(604)[illegible]3-1716
(ISO [illegible]02 Accredited Co.)

GEOCHEMICAL ANALYSIS CERTIFICATE

Island Mountain Gold Mines Ltd. File # A303784

Box 247, Wells BC V0K 2R0 Submitted by: Jean Pautler

SAMPLE#	Mo ppm	Cu ppm	Pb ppm	Zn ppm	Ag ppm	Ni ppm	Co ppm	Mn ppm	Fe %	As ppm	U ppm	Au ppm	Th ppm	Sr ppm	Cd ppm	Sb ppm	Bi ppm	V ppm	Ca %	P %	La ppm	Cr ppm	Mg %	Ba ppm	Ti %	B ppm	Al %	Na %	K %	W ppm	Tl ppm	Hg ppm	Au** ppb
SI	<1	1	<3	2	<.3	2	<1	7	.10	<2	<8	<2	<2	3	<.5	<3	<3	1	.13	<.001	<1	2	.03	4	<.01	<3	.02	.55	<.01	<2	<5	<1	<2
C 162761	<1	18	25	52	.3	12	4	79	3.55	3696	<8	<2	12	31	<.5	3	6	4	.13	.028	9	6	.03	28	<.01	4	.18	.01	.06	<2	<5	<1	732
C 162762	<1	4	5	6	<.3	2	2	23	1.04	817	<8	<2	4	9	<.5	<3	<3	1	.03	.006	4	8	.01	11	<.01	<3	.07	.01	.03	<2	<5	<1	77
C 162763	<1	3	5	1	<.3	3	1	112	.91	1779	<8	<2	<2	5	<.5	<3	6	1	.02	.005	1	9	.01	6	<.01	<3	.03	.01	.01	<2	<5	<1	611
C 162764	<1	5	12	9	<.3	4	2	40	1.26	1054	<8	<2	5	11	<.5	<3	3	1	.02	.007	7	9	.01	17	<.01	<3	.11	<.01	.06	<2	<5	<1	785
C 162765	<1	3	18	30	.4	42	87	4831	21.40	>9999	<8	<2	5	139	.5	<3	30	2	.43	.033	2	2	.02	43	<.01	<3	.10	<.01	.12	12	<5	<1	2416
C 162766	1	16	82	87	.3	19	5	415	1.38	362	<8	<2	<2	13	1.5	<3	<3	5	.13	.060	5	9	.03	45	<.01	<3	.20	<.01	.04	<2	<5	<1	12
C 162767	2	33	11	17	<.3	12	6	344	1.25	304	<8	<2	2	9	<.5	<3	<3	6	.05	.033	5	9	.01	55	<.01	<3	.14	<.01	.05	<2	<5	1	11
C 162768	2	116	10	88	<.3	40	24	975	3.60	83	<8	<2	9	12	.7	<3	6	8	.04	.039	27	7	.05	154	<.01	<3	.36	.01	.13	<2	<5	<1	8
C 162769	1	37	27	22	.5	17	10	423	1.60	82	<8	<2	3	4	<.5	<3	<3	3	.02	.020	9	10	.01	64	<.01	<3	.14	.01	.07	<2	<5	<1	7
C 162770	1	8	4	11	<.3	15	5	136	1.05	129	<8	<2	2	5	<.5	<3	<3	3	.02	.019	5	10	.01	44	<.01	<3	.12	<.01	.04	<2	<5	<1	14
C 162771	6	62	40	130	.5	43	19	570	4.09	216	<8	<2	5	19	1.2	5	3	9	.22	.154	11	8	.03	128	<.01	<3	.36	.01	.13	<2	<5	<1	19
C 162772	1	7	4	14	<.3	17	6	396	1.41	40	<8	<2	3	8	<.5	<3	3	6	.08	.051	10	9	.02	79	<.01	<3	.16	<.01	.09	<2	<5	<1	7
C 162773	1	12	114	65	1.3	17	7	269	1.62	56	<8	<2	2	6	.6	<3	6	4	.06	.043	6	9	.01	51	<.01	<3	.13	<.01	.05	<2	<5	<1	18
C 162774	1	4	<3	6	<.3	12	5	91	1.36	99	<8	<2	<2	2	<.5	5	<3	1	.01	.016	1	10	<.01	11	<.01	<3	.03	<.01	.02	<2	<5	<1	4
RE C 162774	1	4	<3	5	<.3	10	5	89	1.34	97	<8	<2	<2	2	<.5	4	<3	1	.01	.016	1	12	<.01	12	<.01	<3	.03	<.01	.01	<2	<5	<1	3
C 162775	1	206	33	29	1.0	33	56	652	12.50	41	<8	<2	7	10	1.1	<3	4	4	.20	.079	9	4	.18	11	<.01	<3	.50	.02	.16	<2	<5	<1	13
C 162776	1	159	12	32	.3	17	17	775	8.67	16	<8	<2	8	6	<.5	<3	<3	2	.06	.062	8	1	.03	32	<.01	<3	.27	.01	.13	<2	<5	<1	11
C 162777	<1	16	623	14	4.6	8	2	99	1.35	179	<8	<2	<2	3	<.5	<3	8	1	<.01	.010	1	13	<.01	20	<.01	<3	.03	<.01	.01	<2	<5	<1	75
C 162778	1	50	>9999	5	123.8	2	1	10	.87	98	<8	<2	<2	5	1.4	78	39	1	<.01	.037	1	8	<.01	22	<.01	<3	.02	.01	.01	<2	<5	<1	82
C 162779	1	14	1369	13	6.5	2	1	11	.94	89	<8	<2	2	8	<.5	<3	<3	3	<.01	.023	5	10	<.01	340	<.01	<3	.10	<.01	.05	<2	<5	<1	12
C 162780	<1	34	237	96	1.4	22	12	353	3.41	6	<8	<2	<2	22	<.5	<3	6	8	.08	.083	24	9	.09	362	<.01	4	.71	.01	.09	<2	<5	<1	2
C 162781	<1	41	56	151	.8	54	21	559	4.04	16	<8	<2	2	18	.6	<3	4	10	.11	.065	22	11	.16	398	<.01	5	.93	.01	.12	<2	<5	<1	3
C 162782	<1	20	59	56	.3	19	3	197	1.22	6	<8	<2	<2	134	<.5	<3	4	3	.73	.027	7	8	.34	277	<.01	<3	.18	<.01	.07	<2	<5	<1	<2
C 162783	22	24	540	46	.8	8	2	41	1.34	53	<8	<2	<2	16	<.5	<3	3	3	.03	.052	5	14	.01	209	<.01	<3	.11	<.01	.04	<2	<5	<1	4
C 162784	4	26	1284	136	.7	18	3	18	2.43	93	<8	<2	2	85	<.5	<3	3	10	.09	.116	19	12	.02	349	<.01	<3	.37	.01	.07	<2	<5	<1	4
C 162786	4	150	3308	1704	<.3	217	11	330	14.87	183	<8	<2	3	19	1.7	3	5	8	.02	.306	11	11	.02	116	<.01	<3	.47	<.01	.02	2	<5	<1	5
STANDARD DS5/AU-R	13	146	25	134	.3	24	12	789	2.99	19	<8	<2	2	50	5.5	4	6	59	.74	.097	12	188	.68	144	.10	17	2.09	.04	.15	4	<5	<1	476

GROUP 1D - 0.50 GM SAMPLE LEACHED WITH 3 ML 2-2-2 HCL-HNO3-H2O AT 95 DEG. C FOR ONE HOUR, DILUTED TO 10 ML, ANALYSED BY ICP-ES.
UPPER LIMITS - AG, AU, HG, W = 100 PPM; MO, CO, CD, SB, BI, TH, U & B = 2,000 PPM; CU, PB, ZN, NI, MN, AS, V, LA, CR = 10,000 PPM.
ASSAY RECOMMENDED FOR ROCK AND CORE SAMPLES IF CU PB ZN AS > 1%, AG > 30 PPM & AU > 1000 PPB
- SAMPLE TYPE: ROCK R150 60C AU** GROUP 3B - 30.00 GM SAMPLE ANALYSIS BY FA/ICP.
Samples beginning 'RE' are Reruns and 'RRE' are Reject Reruns.

DATE RECEIVED: AUG 28 2003 **DATE REPORT MAILED:** Sept 17/03 **SIGNED BY** C. L. .....D. TOYE, C.LEONG, J. WANG; CERTIFIED B.C. ASSAYERS

All results are considered the confidential property of the client. Acme assumes the liabilities for actual cost of the analysis only.

Data FA

ACME ANALYTICAL LABORATORIES LTD. 852 E. HASTINGS ST. VANCOUVER BC V6A 1R6 PHONE(604)253-3158 FAX(604)[illegible]-1716
(ISO[illegible]02 Accredited Co.)

GEOCHEMICAL ANALYSIS CERTIFICATE

Island Mountain Gold Mines Ltd. PROJECT IGM File # A303823

Box 247, Wells BC V0K 2R0 Submitted by: Jean Pautler

SAMPLE#	Mo ppm	Cu ppm	Pb ppm	Zn ppm	Ag ppm	Ni ppm	Co ppm	Mn ppm	Fe %	As ppm	U ppm	Au ppm	Th ppm	Sr ppm	Cd ppm	Sb ppm	Bi ppm	V ppm	Ca %	P %	La ppm	Cr ppm	Mg %	Ba ppm	Ti %	B ppm	Al %	Na %	K %	W ppm	Tl ppm	Hg ppm	Au** ppb
SI	<1	1	<3	<1	<.3	1	<1	2	.05	<2	<8	<2	<2	2	<.5	<3	<3	<1	.10	<.001	<1	1	.02	2	<.01	<3	.01	.42	.01	<2	<5	<1	<2
1360	3	34	4	15	<.3	44	10	492	2.62	106	9	<2	2	92	<.5	<3	3	19	2.15	.122	5	7	.66	55	<.01	3	.40	.01	.16	<2	<5	<1	134
1361	1	31	8	35	<.3	31	23	1471	4.99	781	<8	<2	4	46	<.5	3	<3	4	1.39	.054	13	4	1.09	48	<.01	3	.36	.04	.19	<2	<5	<1	31
1362	1	30	<3	215	<.3	27	3	126	1.60	7	<8	<2	2	83	<.5	<3	<3	9	.66	.041	8	4	.50	111	<.01	<3	.71	.01	.12	<2	<5	<1	2
1363	2	30	11	91	.8	38	4	75	1.49	15	<8	<2	<2	68	<.5	<3	<3	14	.56	.042	7	7	.33	151	<.01	<3	.37	.01	.13	<2	<5	<1	110
1364	4	41	13	112	.4	51	5	65	1.51	40	<8	<2	<2	68	.7	<3	<3	21	.50	.014	5	8	.27	62	<.01	6	.26	.01	.10	<2	<5	<1	92
1365	5	34	7	101	.4	44	3	80	1.18	29	<8	<2	<2	104	.7	<3	<3	18	.86	.012	4	9	.42	111	<.01	3	.18	<.01	.09	<2	<5	<1	90
1366	3	28	31	107	.5	37	4	85	1.43	29	<8	<2	<2	56	<.5	<3	3	28	.63	.015	5	11	.39	164	<.01	5	.32	<.01	.08	<2	<5	1	24
1367	3	17	102	262	.5	45	4	89	1.53	46	<8	<2	<2	36	2.0	<3	<3	25	.34	.007	3	10	.22	85	<.01	3	.22	<.01	.06	<2	<5	<1	19
1368	4	13	64	127	<.3	38	3	129	.97	43	<8	<2	<2	110	.8	<3	<3	14	.90	.016	4	7	.41	187	<.01	<3	.14	<.01	.07	<2	<5	<1	9
1369	3	24	41	90	.5	39	5	96	1.37	34	<8	<2	<2	58	.9	<3	<3	17	.42	.010	5	8	.21	82	<.01	4	.23	<.01	.11	<2	<5	<1	48
1370	3	10	29	165	<.3	34	3	59	.92	35	<8	<2	<2	50	1.2	<3	3	16	.32	.009	3	7	.16	171	<.01	3	.18	<.01	.08	<2	<5	<1	14
1371	5	26	80	141	<.3	46	3	69	1.26	49	<8	<2	<2	25	1.0	<3	<3	29	.45	.013	3	11	.31	145	<.01	6	.25	.01	.07	<2	<5	<1	29
1372	3	52	22	167	<.3	43	13	277	3.35	6	<8	<2	<2	212	1.0	<3	<3	15	1.72	.077	6	5	1.10	57	<.01	3	.88	.01	.16	<2	<5	<1	6
1373	9	72	16	107	<.3	54	9	196	3.31	19	<8	<2	3	118	.7	<3	<3	20	.91	.106	9	8	.77	71	<.01	3	.90	.01	.19	<2	<5	<1	5
1374	3	29	19	354	<.3	33	9	141	2.58	21	<8	<2	<2	214	2.1	<3	<3	21	1.52	.094	7	6	.82	151	<.01	3	.91	<.01	.13	<2	<5	<1	71
1375	3	52	28	321	.3	50	9	140	3.10	13	<8	<2	2	112	1.4	<3	4	21	.78	.129	7	7	.65	60	<.01	<3	.98	.01	.19	<2	<5	<1	9
1376	3	57	10	177	<.3	48	9	135	2.52	19	<8	<2	2	120	.7	<3	<3	21	.89	.101	7	6	.56	82	<.01	3	.57	.01	.18	<2	<5	<1	11
RE 1376	3	57	10	177	<.3	48	9	133	2.48	19	<8	<2	<2	118	1.0	<3	<3	20	.88	.102	7	5	.55	98	<.01	<3	.55	<.01	.17	<2	<5	<1	9
RRE 1376	4	49	12	167	<.3	50	9	136	2.59	19	<8	<2	2	113	.6	<3	<3	22	.84	.104	7	7	.54	64	<.01	<3	.59	<.01	.18	<2	<5	<1	10
1377	3	38	23	187	.3	47	13	215	4.08	11	<8	<2	2	140	.7	<3	3	17	1.07	.117	5	5	.91	37	<.01	4	.70	.01	.17	<2	<5	<1	19
1378	3	44	217	336	1.4	44	8	255	2.62	3	<8	<2	2	225	1.7	<3	<3	19	1.68	.127	7	6	1.07	144	<.01	3	.65	.01	.19	<2	<5	<1	5
1379	2	42	11	158	<.3	37	8	338	2.95	4	<8	<2	<2	304	.8	<3	<3	19	2.65	.081	6	6	1.33	143	<.01	5	.78	<.01	.16	<2	<5	1	<2
1380	5	37	83	159	.4	44	9	317	2.99	6	<8	<2	<2	239	.9	<3	<3	23	2.06	.088	6	7	1.04	88	<.01	<3	.73	<.01	.17	<2	<5	<1	4
1381	4	50	7	211	.3	50	11	201	3.38	8	<8	<2	2	154	.9	<3	<3	20	1.33	.105	5	5	.87	50	<.01	<3	.61	<.01	.20	<2	<5	<1	50
1382	<1	41	17	40	<.3	20	9	343	2.24	<2	<8	<2	5	148	<.5	<3	<3	3	1.54	.023	8	4	.78	115	<.01	6	.58	<.01	.15	<2	<5	1	<2
1418	<1	12	40	22	<.3	18	10	1106	2.36	54	<8	<2	3	184	.6	<3	<3	2	12.64	.021	5	2	.59	24	<.01	<3	.42	.01	.09	<2	<5	<1	6
1430	<1	132	<3	39	<.3	17	19	1703	6.70	54	<8	<2	3	148	<.5	<3	<3	13	7.21	.093	4	<1	1.56	48	<.01	3	.39	.02	.20	<2	<5	<1	6
1431	<1	23	<3	31	<.3	8	14	1167	4.62	17	<8	<2	2	154	.5	<3	<3	12	6.80	.122	7	1	1.70	56	<.01	<3	.39	.01	.19	<2	<5	<1	<2
1432	<1	35	14	34	<.3	7	17	5432	8.36	6309	<8	<2	2	289	.8	<3	7	3	11.61	.017	2	2	3.21	30	<.01	<3	.19	.01	.11	<2	<5	<1	316
STANDARD DS5/AU-R	12	143	24	133	<.3	24	11	789	2.90	19	<8	<2	2	50	5.5	<3	3	58	.89	.095	13	185	.67	140	.10	17	2.09	.04	.14	4	<5	<1	497

GROUP 1D - 0.50 GM SAMPLE LEACHED WITH 3 ML 2-2-2 HCL-HNO3-H2O AT 95 DEG. C FOR ONE HOUR, DILUTED TO 10 ML, ANALYSED BY ICP-ES.
UPPER LIMITS - AG, AU, HG, W = 100 PPM; MO, CO, CD, SB, BI, TH, U & B = 2,000 PPM; CU, PB, ZN, NI, MN, AS, V, LA, CR = 10,000 PPM.
ASSAY RECOMMENDED FOR ROCK AND CORE SAMPLES IF CU PB ZN AS > 1%, AG > 30 PPM & AU > 1000 PPB
- SAMPLE TYPE: CORE R150 60C AU** GROUP 3B - 15.00 GM SAMPLE ANALYSIS BY FA/ICP.
Samples beginning 'RE' are Reruns and 'RRE' are Reject Reruns.

DATE RECEIVED: AUG 29 2003 **DATE REPORT MAILED:** Sept 18/03 **SIGNED BY** C. T. .....D. TOYE, C.LEONG, J. WANG; CERTIFIED B.C. ASSAYERS

All results are considered the confidential property of the client. Acme assumes the liabilities for actual cost of the analysis only.

Data ___ FA ___

ACME ANALYTICAL LABORATORIES LTD. 852 E. HASTINGS ST. VANCOUVER BC V6A 1R6 PHONE(604)253-3158 FAX(604)2[illegible]-1716
(ISO [illegible]2 Accredited Co.)

GEOCHEMICAL ANALYSIS CERTIFICATE

Island Mountain Gold Mines Ltd. File # A303825

Box 247, Wells BC V0K 2R0 Submitted by: Jean Pautler

SAMPLE#	Mo ppm	Cu ppm	Pb ppm	Zn ppm	Ag ppm	Ni ppm	Co ppm	Mn ppm	Fe %	As ppm	U ppm	Au ppm	Th ppm	Sr ppm	Cd ppm	Sb ppm	Bi ppm	V ppm	Ca %	P %	La ppm	Cr ppm	Mg %	Ba ppm	Ti %	B ppm	Al %	Na %	K %	W ppm	Tl ppm	Hg ppm	Au** ppb
C 162788S	2	43	38	100	.6	39	13	351	4.47	53	<8	<2	2	5	<.5	<3	<3	22	.07	.073	16	16	.23	88	.01	<3	1.49	<.01	.02	<2	<5	<1	7
STANDARD DS5	12	136	24	129	.3	23	12	754	2.86	17	<8	<2	2	46	5.5	4	6	58	.71	.088	12	182	.65	137	.09	17	1.98	.04	.13	5	<5	<1	-

GROUP 1D - 0.50 GM SAMPLE LEACHED WITH 3 ML 2-2-2 HCL-HNO3-H2O AT 95 DEG. C FOR ONE HOUR, DILUTED TO 10 ML, ANALYSED BY ICP-ES.
UPPER LIMITS - AG, AU, HG, W = 100 PPM; MO, CO, CD, SB, BI, TH, U & B = 2,000 PPM; CU, PB, ZN, NI, MN, AS, V, LA, CR = 10,000 PPM.
- SAMPLE TYPE: SOIL SS80 60C AU** GROUP 3B - 30.00 GM SAMPLE ANALYSIS BY FA/ICP.

DATE RECEIVED: AUG 29 2003 **DATE REPORT MAILED:** Sept 15/03 **SIGNED BY** C. Leong ...D. TOYE, C.LEONG, J. WANG; CERTIFIED B.C. ASSAYERS

All results are considered the confidential property of the client. Acme assumes the liabilities for actual cost of the analysis only.

Data FA

ACME ANALYTICAL LABORATORIES LTD. 852 E. HASTINGS ST. VANCOUVER BC V6A 1R6 PHONE(604)253-3158 FAX(604)[illegible]-1716
(ISO [illegible]2 Accredited Co.)

GEOCHEMICAL ANALYSIS CERTIFICATE

Island Mountain Gold Mines Ltd. File # A303824

Box 247, Wells BC V0K 2R0 Submitted by: Jean Pautler

SAMPLE#	Mo ppm	Cu ppm	Pb ppm	Zn ppm	Ag ppm	Ni ppm	Co ppm	Mn ppm	Fe %	As ppm	U ppm	Au ppm	Th ppm	Sr ppm	Cd ppm	Sb ppm	Bi ppm	V ppm	Ca %	P %	La ppm	Cr ppm	Mg %	Ba ppm	Ti %	B ppm	Al %	Na %	K %	W ppm	Tl ppm	Hg ppm	Au** ppb
SI	<1	1	<3	4	<.3	1	<1	2	.03	<2	<8	<2	<2	1	<.5	<3	<3	<1	.06	.001	<1	1	<.01	17	<.01	<3	.01	.31	<.01	<2	<5	1	<2
C 162785	1	29	3333	1324	14.9	10	1	826	1.02	32	<8	<2	<2	28	9.2	8	4	2	.81	.016	<1	7	.23	46	<.01	<3	.04	.01	<.01	<2	<5	<1	22
C 162787	1	13	49	92	<.3	24	7	381	1.94	29	<8	<2	2	4	<.5	<3	<3	3	.02	.020	8	4	.03	165	<.01	3	.14	<.01	.02	<2	<5	<1	<2
C 162789	2	141	45	134	1.5	17	2	67	3.87	151	<8	<2	<2	8	<.5	7	<3	7	.01	.046	<1	13	<.01	44	<.01	3	.04	<.01	<.01	<2	<5	<1	320
C 162790	2	93	81	286	.4	24	1	193	6.24	218	<8	<2	<2	8	.8	<3	<3	12	.01	.149	<1	10	<.01	54	<.01	<3	.07	<.01	<.01	<2	<5	<1	352
C 162791	1	25	19	16	.6	6	2	19	.78	21	<8	<2	<2	58	<.5	<3	<3	3	<.01	.027	4	12	.01	445	<.01	<3	.17	.01	.06	<2	<5	<1	8
C 162799	2	49	113	205	<.3	44	21	660	4.09	66	<8	<2	6	49	1.1	<3	<3	14	.74	.122	12	9	.17	109	<.01	4	.65	.01	.11	<2	<5	<1	21
C 162800	2	12	15	44	<.3	33	10	1922	3.83	44	<8	<2	5	32	<.5	<3	<3	18	.36	.154	14	9	.09	113	<.01	3	.46	<.01	.10	<2	<5	<1	<2
STANDARD DS5/AU-R	12	145	24	134	<.3	25	12	791	2.99	20	<8	<2	3	50	5.7	4	6	61	.75	.098	12	190	.68	142	.10	17	2.10	.04	.14	4	<5	<1	481

GROUP 1D - 0.50 GM SAMPLE LEACHED WITH 3 ML 2-2-2 HCL-HNO3-H2O AT 95 DEG. C FOR ONE HOUR, DILUTED TO 10 ML, ANALYSED BY ICP-ES.
UPPER LIMITS - AG, AU, HG, W = 100 PPM; MO, CO, CD, SB, BI, TH, U & B = 2,000 PPM; CU, PB, ZN, NI, MN, AS, V, LA, CR = 10,000 PPM.
ASSAY RECOMMENDED FOR ROCK AND CORE SAMPLES IF CU PB ZN AS > 1%, AG > 30 PPM & AU > 1000 PPB
- SAMPLE TYPE: ROCK R150 60C AU** GROUP 3B - 30.00 GM SAMPLE ANALYSIS BY FA/ICP.

DATE RECEIVED: AUG 29 2003 **DATE REPORT MAILED:** Sept 18/03 SIGNED BY.....D. TOYE, C.LEONG, J. WANG; CERTIFIED B.C. ASSAYERS

All results are considered the confidential property of the client. Acme assumes the liabilities for actual cost of the analysis only.

Data FA

ACME ANALYTICAL LABORATORIES LTD. 852 E. HASTINGS ST. VANCOUVER BC V6A 1R6 PHONE(604)253-3158 FAX(604)253-1716
(ISO 9002 Accredited Co.)

GEOCHEMICAL ANALYSIS CERTIFICATE

Island Mountain Gold Mines Ltd. File # A305152

Box 247, Wells BC V0K 2R0 Submitted by: Jean Pautler

SAMPLE#	Mo ppm	Cu ppm	Pb ppm	Zn ppm	Ag ppm	Ni ppm	Co ppm	Mn ppm	Fe %	As ppm	U ppm	Au ppm	Th ppm	Sr ppm	Cd ppm	Sb ppm	Bi ppm	V ppm	Ca %	P %	La ppm	Cr ppm	Mg %	Ba ppm	Ti %	B ppm	Al %	Na %	K %	W ppm	Tl ppm	Hg ppm	Au** ppb
SI	<1	5	<3	2	<.3	<1	<1	3	.04	<2	<8	<2	<2	2	<.5	<3	<3	<1	.09	<.001	<1	1	<.01	2	<.01	<3	.01	.41	.01	<2	<5	<1	<2
1453	1	5	36	11	<.3	5	2	113	.55	135	<8	<2	2	3	<.5	<3	<3	1	.01	.005	8	7	.01	25	<.01	<3	.10	.01	.06	2	<5	<1	586
1454	1	18	14	51	<.3	18	8	770	1.62	94	<8	<2	6	3	1.7	<3	<3	2	.02	.012	14	7	.01	36	<.01	<3	.18	.01	.11	2	<5	<1	43
1455	1	18	17	62	<.3	13	8	366	2.06	146	<8	<2	6	4	1.4	<3	3	2	.04	.014	18	6	.06	36	<.01	<3	.20	.01	.14	<2	<5	<1	73
1456	1	10	35	45	<.3	6	1	1368	.96	60	<8	<2	2	9	1.5	<3	<3	1	.39	.006	5	10	.09	15	<.01	<3	.07	.01	.05	3	<5	<1	17
1457	<1	9	8	27	<.3	3	1	184	.48	67	<8	<2	4	7	.9	<3	<3	1	.18	.006	9	6	.07	20	<.01	<3	.11	<.01	.08	<2	<5	<1	3
1458	1	13	26	149	<.3	3	1	75	.48	73	<8	<2	3	3	2.1	<3	<3	1	.05	.005	9	7	.02	21	<.01	<3	.12	.01	.09	<2	<5	<1	13
1459	1	14	15	148	<.3	6	2	220	.88	76	<8	<2	3	5	2.1	<3	<3	1	.18	.006	7	6	.06	19	<.01	<3	.12	.01	.08	<2	<5	<1	42
1460	1	48	4204	2401	16.5	6	2	58	.78	122	<8	<2	2	3	38.1	<3	31	1	.05	.006	6	11	.02	15	<.01	<3	.11	<.01	.06	5	<5	<1	72
1461	1	61	44	84	<.3	10	3	374	1.13	93	<8	<2	3	11	2.0	<3	<3	2	.33	.024	8	8	.10	29	<.01	<3	.22	.01	.11	<2	<5	<1	72
1462	1	49	68	91	.3	9	4	2128	2.84	858	<8	<2	2	28	1.5	<3	4	1	1.90	.006	3	7	.60	20	<.01	<3	.14	<.01	.09	2	<5	<1	284
1463	1	26	28	36	<.3	12	7	424	2.00	209	<8	<2	4	11	.8	<3	<3	2	.32	.015	10	5	.20	37	<.01	<3	.22	<.01	.15	<2	<5	<1	134
1464	1	13	35	44	<.3	18	10	560	2.40	102	<8	<2	6	17	.7	<3	3	3	.53	.076	12	7	.32	49	<.01	<3	.31	.01	.20	2	<5	<1	271
1465	<1	11	15	16	<.3	12	6	324	1.75	140	<8	<2	4	14	<.5	<3	<3	1	.37	.006	7	5	.15	32	<.01	<3	.18	<.01	.13	<2	<5	<1	445
1466	1	9	16	68	<.3	13	3	2186	2.10	5	<8	<2	<2	1164	.7	<3	<3	2	13.28	.015	4	5	.51	24	<.01	<3	.12	.01	.06	2	<5	1	4
1467	1	10	12	13	<.3	11	6	107	.91	5	<8	<2	4	13	<.5	<3	<3	1	.20	.005	7	5	.13	24	<.01	<3	.12	.01	.08	<2	<5	<1	5
1468	1	12	8	24	<.3	14	5	169	1.23	20	<8	<2	4	8	<.5	<3	<3	6	.14	.008	7	7	.22	27	<.01	<3	.15	.01	.11	2	<5	<1	3
1469	1	20	22	21	<.3	11	4	120	1.53	5	<8	<2	4	9	<.5	<3	<3	1	.18	.005	5	6	.09	18	<.01	<3	.10	<.01	.06	<2	<5	<1	<2
1470	1	13	31	27	<.3	10	4	110	1.30	4	<8	<2	4	12	<.5	<3	<3	1	.23	.005	5	7	.14	22	<.01	<3	.12	<.01	.09	<2	<5	<1	3
RE 1470	1	13	31	27	<.3	9	3	110	1.32	3	<8	<2	3	12	<.5	<3	<3	1	.23	.006	6	6	.14	22	<.01	<3	.13	<.01	.09	<2	<5	<1	3
RRE 1470	<1	13	27	24	<.3	9	4	107	1.29	2	<8	<2	4	11	<.5	3	<3	1	.22	.005	6	5	.14	21	<.01	<3	.12	<.01	.08	<2	<5	<1	<2
1471	1	27	11	51	<.3	29	13	553	2.81	20	<8	<2	7	23	<.5	<3	3	2	.52	.024	11	5	.65	41	<.01	<3	.37	.01	.17	<2	<5	<1	3
1472	6	31	23	11	<.3	14	5	229	2.10	16	<8	<2	6	15	<.5	<3	<3	1	.28	.011	6	5	.21	24	<.01	<3	.33	.01	.11	<2	<5	<1	<2
1473	1	18	14	22	<.3	11	4	521	1.55	77	<8	<2	5	15	.6	<3	<3	2	.45	.014	10	9	.28	24	<.01	<3	.21	.01	.13	<2	<5	1	91
1474	1	23	871	28	2.3	10	4	692	1.49	117	<8	<2	5	13	.5	<3	<3	2	.50	.014	9	5	.23	21	<.01	<3	.18	<.01	.11	<2	<5	<1	143
1475	113	47	83	47	.5	15	10	1097	2.88	1613	<8	<2	5	41	1.3	<3	11	2	.97	.033	5	7	.34	15	<.01	<3	.25	.01	.12	2	<5	<1	724
1476	8	65	26	27	<.3	21	7	426	1.85	137	<8	<2	5	21	.7	<3	4	2	.58	.016	11	5	.24	24	<.01	<3	.24	<.01	.14	<2	<5	<1	14
1477	11	6	57	3	2.6	8	3	29	1.79	134	<8	<2	<2	1	<.5	3	116	<1	.01	.002	1	19	.01	3	<.01	<3	.04	<.01	.02	4	<5	<1	814
1489	<1	20	11	20	<.3	17	7	507	1.96	3	<8	<2	7	1337	<.5	<3	5	3	19.23	.032	23	6	.44	55	<.01	<3	.55	.01	.11	<2	<5	<1	6
1490	11	33	73	21	<.3	18	10	129	3.10	9	<8	<2	6	16	<.5	<3	3	1	.28	.013	5	6	.22	25	<.01	<3	.33	.01	.10	<2	<5	<1	5
1491	1	6	15	13	<.3	5	3	156	.76	2	<8	<2	6	22	<.5	<3	<3	1	.34	.005	9	9	.12	23	<.01	<3	.14	.01	.06	<2	<5	<1	<2
STANDARD DS5/AU-R	12	138	23	130	<.3	23	12	751	2.97	18	<8	<2	2	47	5.3	4	6	59	.71	.088	12	186	.66	137	.09	14	2.10	.04	.15	4	<5	<1	482

GROUP 1D - 0.50 GM SAMPLE LEACHED WITH 3 ML 2-2-2 HCL-HNO3-H2O AT 95 DEG. C FOR ONE HOUR, DILUTED TO 10 ML, ANALYSED BY ICP-ES.
UPPER LIMITS - AG, AU, HG, W = 100 PPM; MO, CO, CD, SB, BI, TH, U & B = 2,000 PPM; CU, PB, ZN, NI, MN, AS, V, LA, CR = 10,000 PPM.
ASSAY RECOMMENDED FOR ROCK AND CORE SAMPLES IF CU PB ZN AS > 1%, AG > 30 PPM & AU > 1000 PPB
- SAMPLE TYPE: CORE R150 60C AU** GROUP 3B - 30.00 GM SAMPLE ANALYSIS BY FA/ICP.
Samples beginning 'RE' are Reruns and 'RRE' are Reject Reruns.

DATE RECEIVED: OCT 22 2003 **DATE REPORT MAILED:** Nov 3/2003 **SIGNED BY** .....D. TOYE, C.LEONG, J. WANG; CERTIFIED B.C. ASSAYERS

All results are considered the confidential property of the client. Acme assumes the liabilities for actual cost of the analysis only.

Data FA

ACME ANALYTICAL LABORATORIES LTD. 852 E. HASTINGS ST. VANCOUVER BC V6A 1R6 PHONE(604)253-3158 FAX(604)253-1716
(ISO 9002 Accredited Co.)

GEOCHEMICAL ANALYSIS CERTIFICATE

Island Mountain Gold Mines Ltd. File # A305202 Page 1

Box 247, Wells BC V0K 2R0 Submitted by: B. Denney

SAMPLE#	Au* ppb
SI	1.3
C 165126	27.0
C 165127	25.5
C 165128	35.9
C 165129	31850.0
C 165130	248.4
C 165131	3294.5
C 165132	4917.4
C 165133	1843.7
C 165134	2258.9
C 165135	12021.5
C 165136	15070.0
C 165137	2634.0
C 165138	560.7
C 165139	599.7
C 165140	2758.1
RE C 165140	2753.4
C 165141	1115.4
C 165142	3089.3
C 165143	1243.5
C 165144	610.0
C 165145	6112.5
C 165146	6547.7
C 165147	4207.7
C 165148	13490.0
C 165149	1003.1
C 165150	911.8
C 165151	2708.1
C 165152	1130.9
C 165153	277.6
C 165154	220.5
C 165155	2291.9
C 165156	621.1
C 165157	1431.5
C 165158	12868.2
STANDARD AU-R	460.0

* fire assay recommended for Au > 1000ppb

AU* IGNITED, ACID LEACHED, ANALYZED BY ICP-MS. (15 gm)
- SAMPLE TYPE: SLUDGE R150 60C
Samples beginning 'RE' are Reruns and 'RRE' are Reject Reruns.

DATE RECEIVED: OCT 24 2003 **DATE REPORT MAILED:** Nov 3/2003 **SIGNED BY** ...D. TOYE, C.LEONG, J. WANG; CERTIFIED B.C. ASSAYERS

All results are considered the confidential property of the client. Acme assumes the liabilities for actual cost of the analysis only.

Data FA

SAMPLE#	Au* ppb
G-1	<.2
C 165159	2455.3
C 165160	5975.7
C 165161	1826.8
C 165162	5749.7
C 165163	6313.3
C 165164	3260.8
C 165165	976.7
C 165166	1011.0
C 165167	3604.9
RE C 165167	1824.4
C 165168	3001.2
C 165169	1106.3
STANDARD AU-R	466.0

Sample type: SLUDGE R150 60C. Samples beginning 'RE' are Reruns and 'RRE' are Reject Reruns.

All results are considered the confidential property of the client. Acme assumes the liabilities for actual cost of the analysis only.

Data ✓ FA ____

ACME ANALYTICAL LABORATORIES LTD. 852 E. HASTINGS ST. VANCOUVER BC V6A 1R6 PHONE(604)253-3158 FAX(604) 1-1716
(ISO 9002 Accredited Co.)

GEOCHEMICAL ANALYSIS CERTIFICATE

Island Mountain Gold Mines Ltd. File # A305150

Box 247, Wells BC V0K 2R0 Submitted by: Jean Pautler

SAMPLE#	Mo ppm	Cu ppm	Pb ppm	Zn ppm	Ag ppm	Ni ppm	Co ppm	Mn ppm	Fe %	As ppm	U ppm	Au ppm	Th ppm	Sr ppm	Cd ppm	Sb ppm	Bi ppm	V ppm	Ca %	P %	La ppm	Cr ppm	Mg %	Ba ppm	Ti %	B ppm	Al %	Na %	K %	W ppm	Tl ppm	Hg ppm	Au** ppb
G-1	1	3	<3	39	<.3	4	3	534	2.00	<2	<8	<2	4	90	<.5	<3	<3	40	.55	.081	9	15	.52	234	.13	<3	.98	.10	.47	3	<5	<1	<2
162694S	3	42	30	93	.3	28	8	205	4.96	49	<8	<2	2	8	.6	<3	7	24	.03	.089	26	23	.13	85	.01	<3	1.06	<.01	.04	2	<5	<1	11
STANDARD DS5/AU-S	12	141	24	130	<.3	24	12	779	2.92	19	9	<2	3	47	5.3	5	6	58	.71	.093	12	182	.66	137	.10	16	2.09	.03	.14	6	<5	<1	48

GROUP 1D - 0.50 GM SAMPLE LEACHED WITH 3 ML 2-2-2 HCL-HNO3-H2O AT 95 DEG. C FOR ONE HOUR, DILUTED TO 10 ML, ANALYSED BY ICP-ES.
UPPER LIMITS - AG, AU, HG, W = 100 PPM; MO, CO, CD, SB, BI, TH, U & B = 2,000 PPM; CU, PB, ZN, NI, MN, AS, V, LA, CR = 10,000 PPM.
- SAMPLE TYPE: SOIL SS80 60C AU** GROUP 3B - 30.00 GM SAMPLE ANALYSIS BY FA/ICP.

DATE RECEIVED: OCT 22 2003 **DATE REPORT MAILED:** Nov 4/03 **SIGNED BY** ..... D. TOYE, C.LEONG, J. WANG; CERTIFIED B.C. ASSAYERS

All results are considered the confidential property of the client. Acme assumes the liabilities for actual cost of the analysis only.

Data FA

ACME ANALYTICAL LABORATORIES LTD. 852 E. HASTINGS ST. VANCOUVER BC V6A 1R6 PHONE(604)253-3158 FAX(604) 3-1716
(ISO 9002 Accredited Co.)

GEOCHEMICAL ANALYSIS CERTIFICATE

Island Mountain Gold Mines Ltd. File # A305151

Box 247, Wells BC V0K 2R0 Submitted by: Jean Pautler

SAMPLE#	Mo ppm	Cu ppm	Pb ppm	Zn ppm	Ag ppm	Ni ppm	Co ppm	Mn ppm	Fe %	As ppm	U ppm	Au ppm	Th ppm	Sr ppm	Cd ppm	Sb ppm	Bi ppm	V ppm	Ca %	P %	La ppm	Cr ppm	Mg %	Ba ppm	Ti %	B ppm	Al %	Na %	K %	W ppm	Tl ppm	Hg ppm	Au** ppb
G-1	3	3	6	40	<.3	5	4	526	2.00	<2	<8	<2	4	86	<.5	<3	<3	39	.54	.084	9	14	.51	221	.13	<3	1.01	.09	.46	2	<5	<1	<2
162697M	4	27	37	126	.9	40	25	5688	2.65	22	<8	<2	<2	69	2.1	<3	3	17	1.04	.218	38	16	.30	232	.01	<3	.89	.02	.51	<2	9	<1	24
STANDARD DS5/AU-S	13	141	25	134	<.3	24	11	779	2.92	19	9	<2	2	47	5.3	6	6	58	.68	.093	13	182	.66	137	.10	16	2.14	.03	.14	6	<5	<1	48

GROUP 1D - 0.50 GM SAMPLE LEACHED WITH 3 ML 2-2-2 HCL-HNO3-H2O AT 95 DEG. C FOR ONE HOUR, DILUTED TO 10 ML, ANALYSED BY ICP-ES.
UPPER LIMITS - AG, AU, HG, W = 100 PPM; MO, CO, CD, SB, BI, TH, U & B = 2,000 PPM; CU, PB, ZN, NI, MN, AS, V, LA, CR = 10,000 PPM.
- SAMPLE TYPE: MOSS MAT AU** GROUP 3B - 15.00 GM SAMPLE ANALYSIS BY FA/ICP.

DATE RECEIVED: OCT 22 2003 **DATE REPORT MAILED:** Nov 4/03 **SIGNED BY** C. T. ..... D. TOYE, C.LEONG, J. WANG; CERTIFIED B.C. ASSAYERS

All results are considered the confidential property of the client. Acme assumes the liabilities for actual cost of the analysis only.

Data FA

ACME ANALYTICAL LABORATORIES LTD. 852 E. HASTINGS ST. VANCOUVER BC V6A 1R6 PHONE(604)253-3158 FAX(604)253-1716
(ISO 9002 Accredited Co.)

GEOCHEMICAL ANALYSIS CERTIFICATE

Island Mountain Gold Mines Ltd. File # A305149 Page 1

Box 247, Wells BC V0K 2R0 Submitted by: Jean Pautler

SAMPLE#	Mo ppm	Cu ppm	Pb ppm	Zn ppm	Ag ppm	Ni ppm	Co ppm	Mn ppm	Fe %	As ppm	U ppm	Au ppm	Th ppm	Sr ppm	Cd ppm	Sb ppm	Bi ppm	V ppm	Ca %	P %	La ppm	Cr ppm	Mg %	Ba ppm	Ti %	B ppm	Al %	Na %	K %	W ppm	Tl ppm	Hg ppm	Au** ppb
SI	<1	2	3	3	<.3	2	<1	8	.06	<2	<8	<2	<2	4	<.5	<3	7	1	.18	.001	<1	2	.01	6	<.01	<3	.01	.75	.01	<2	<5	<1	2
C 162669	2	35	11	62	<.3	27	11	431	1.61	33	<8	<2	2	20	1.0	3	<3	17	.19	.112	8	7	.02	98	<.01	<3	.31	.02	.10	<2	<5	2	3
C 162670	2	26	11	47	<.3	26	11	355	1.64	32	<8	<2	2	12	.5	5	3	7	.10	.070	8	8	.03	86	<.01	<3	.37	.01	.08	<2	<5	1	2
C 162671	2	47	4	45	<.3	34	20	802	3.24	85	9	<2	6	9	.5	6	8	8	.07	.067	15	8	.04	125	<.01	3	.44	<.01	.13	<2	<5	<1	25
C 162672	3	30	21	18	.3	16	7	190	1.48	52	<8	<2	2	8	<.5	5	4	7	.03	.034	8	14	.01	87	<.01	<3	.22	<.01	.09	2	<5	<1	16
C 162673	4	79	12	61	<.3	32	12	461	2.37	49	<8	<2	2	13	.8	6	5	8	.08	.074	12	10	.03	135	<.01	<3	.36	<.01	.12	<2	<5	<1	<2
C 162674	1	12	4	31	<.3	16	7	273	1.59	26	<8	<2	2	7	.7	3	3	6	.07	.039	10	13	.02	83	<.01	<3	.26	<.01	.09	<2	<5	<1	<2
C 162675	<1	4	<3	8	<.3	9	4	169	.78	21	<8	<2	<2	2	<.5	<3	3	2	<.01	.008	5	11	.02	34	<.01	<3	.13	<.01	.03	<2	<5	<1	7
C 162676	1	40	10	35	<.3	16	10	295	2.41	27	<8	<2	5	11	<.5	3	3	5	.09	.049	28	11	.20	155	<.01	<3	1.03	<.01	.12	<2	<5	<1	4
C 162677	<1	62	29	46	.3	13	10	432	3.80	10	<8	<2	10	6	.6	5	6	3	.10	.066	16	4	.08	117	<.01	<3	.47	.02	.12	<2	<5	<1	2
C 162678	<1	18	5	169	<.3	74	33	1189	6.24	36	<8	<2	2	67	.7	5	10	15	1.57	.053	4	21	1.15	87	<.01	<3	.52	.06	.09	<2	<5	1	<2
C 162679	<1	21	32	83	.4	15	16	620	3.12	14	32	<2	8	9	.9	5	10	5	.11	.046	27	7	.10	174	<.01	<3	.42	.02	.16	<2	<5	<1	3
C 162680	1	14	13	60	<.3	17	10	462	2.54	11	<8	<2	13	11	<.5	4	<3	3	.20	.086	26	5	.17	178	<.01	<3	.90	.02	.15	<2	<5	<1	<2
C 162681	<1	101	19	90	.4	34	19	546	5.53	11	<8	<2	6	12	.7	3	6	12	.05	.057	13	13	.05	170	<.01	<3	.44	.01	.16	<2	<5	<1	<2
C 162682	1	201	34	57	.5	17	40	857	9.67	36	<8	<2	6	5	<.5	5	18	4	.06	.027	8	4	.05	28	<.01	<3	.45	.01	.16	2	<5	2	16
C 162683	1	19	15	54	<.3	16	6	346	1.94	13	<8	<2	<2	6	<.5	<3	12	7	.09	.061	10	11	.02	78	<.01	<3	.18	<.01	.07	2	<5	<1	<2
C 162684	1	25	341	58	<.3	7	2	38	.87	57	<8	<2	2	8	.6	4	<3	3	.01	.030	9	11	.01	381	<.01	<3	.20	<.01	.08	<2	<5	<1	<2
C 162685	1	11	177	19	.4	3	1	22	.52	24	<8	<2	<2	5	<.5	4	<3	1	.01	.016	1	15	<.01	76	<.01	3	.04	<.01	.01	<2	<5	<1	<2
C 162686	1	9	192	22	.5	6	1	26	.52	17	<8	<2	<2	4	<.5	3	<3	2	.01	.012	2	20	<.01	118	<.01	<3	.05	<.01	.02	2	<5	<1	<2
RE C 162686	1	10	195	22	.6	3	1	25	.51	17	<8	<2	<2	3	<.5	6	<3	1	<.01	.012	1	17	<.01	118	<.01	<3	.04	<.01	.02	<2	<5	<1	<2
C 162687	1	8	7705	1345	28.8	12	5	181	2.44	70	<8	<2	<2	1	8.8	26	<3	1	<.01	.011	<1	16	<.01	26	<.01	<3	.02	<.01	<.01	2	<5	2	7
C 162688	9	21	3648	122	13.2	10	3	37	2.26	115	<8	<2	3	15	.6	8	3	11	.02	.091	9	26	.01	515	<.01	<3	.27	<.01	.10	4	<5	<1	27
C 162689	8	16	2673	65	12.2	4	1	23	.97	42	<8	<2	2	17	<.5	5	<3	9	.01	.056	9	20	.01	545	<.01	<3	.22	<.01	.09	<2	<5	<1	52
C 162690	<1	4	362	9	9.4	39	91	572	20.77	1758	<8	<2	<2	37	.6	<3	337	1	1.05	.012	<1	7	.27	26	<.01	<3	.12	<.01	.07	3	<5	<1	7571
C 162691	1	27	40	88	<.3	38	17	1162	3.89	10	9	<2	8	11	<.5	3	12	2	.08	.051	27	8	.04	81	<.01	<3	.28	<.01	.15	<2	<5	2	15
C 162692	3	8	51	83	<.3	8	2	65	1.00	13	<8	<2	<2	12	<.5	3	<3	8	.02	.013	8	18	.02	333	<.01	<3	.21	<.01	.09	2	<5	<1	22
C 162693	3	18	10	61	<.3	13	3	29	1.31	20	<8	<2	4	4	<.5	4	3	6	<.01	.025	15	8	.02	492	<.01	<3	.24	<.01	.11	<2	<5	<1	<2
C 162695	6	35	815	186	.9	24	3	73	2.53	128	<8	<2	<2	14	<.5	7	12	13	.01	.083	9	21	.01	365	<.01	<3	.24	<.01	.08	<2	<5	1	73
C 162696	1	30	39	72	<.3	11	3	31	1.23	54	<8	<2	<2	15	<.5	<3	<3	5	.01	.066	6	14	.01	187	<.01	<3	.13	<.01	.04	2	<5	<1	6
C 162698	3	46	33	321	.7	61	15	7317	4.70	56	<8	3	<2	13	.5	4	6	6	.01	.092	1	12	.01	1015	<.01	<3	.07	<.01	.01	2	<5	1	5
C 162699	<1	46	78	156	.4	26	4	80	2.36	32	<8	<2	4	9	<.5	3	5	5	.02	.030	16	7	.02	459	<.01	<3	.26	<.01	.11	<2	<5	<1	3
C 162700	1	37	45	23	<.3	5	2	58	.83	37	<8	<2	<2	62	<.5	<3	<3	5	<.01	.026	8	15	.01	434	<.01	<3	.23	<.01	.09	2	<5	<1	3
C 162793	1	21	3	51	<.3	5	3	190	1.30	43	<8	<2	<2	3	<.5	3	<3	3	.01	.036	1	16	<.01	59	<.01	<3	.07	<.01	.02	<2	<5	<1	<2
C 162794	2	11	12	73	.4	10	2	266	1.67	63	<8	<2	<2	5	<.5	5	7	4	<.01	.026	<1	20	<.01	94	<.01	<3	.08	<.01	.02	<2	<5	<1	32
C 162795	4	72	32	180	<.3	35	5	99	3.11	169	<8	<2	2	33	<.5	7	5	13	<.01	.050	15	20	.01	557	<.01	<3	.40	<.01	.09	<2	<5	<1	86
STANDARD DS5/AU-R	11	136	27	134	.3	23	11	742	2.93	19	<8	<2	3	43	5.4	6	6	57	.70	.089	12	177	.67	133	.09	14	2.03	.03	.13	4	<5	<1	487

GROUP 1D - 0.50 GM SAMPLE LEACHED WITH 3 ML 2-2-2 HCL-HNO3-H2O AT 95 DEG. C FOR ONE HOUR, DILUTED TO 10 ML, ANALYSED BY ICP-ES.
UPPER LIMITS - AG, AU, HG, W = 100 PPM; MO, CO, CD, SB, BI, TH, U & B = 2,000 PPM; CU, PB, ZN, NI, MN, AS, V, LA, CR = 10,000 PPM.
ASSAY RECOMMENDED FOR ROCK AND CORE SAMPLES IF CU PB ZN AS > 1%, AG > 30 PPM & AU > 1000 PPB
- SAMPLE TYPE: ROCK R150 60C AU** GROUP 3B - 30.00 GM SAMPLE ANALYSIS BY FA/ICP.
Samples beginning 'RE' are Reruns and 'RRE' are Reject Reruns.

DATE RECEIVED: OCT 22 2003 **DATE REPORT MAILED:** Nov 3/2003 **SIGNED BY** .....D. TOYE, C.LEONG, J. WANG; CERTIFIED B.C. ASSAYERS

All results are considered the confidential property of the client. Acme assumes the liabilities for actual cost of the analysis only. Data FA

ACME ANALYTICAL

Island Mountain Gold Mines Ltd. FILE # A305149

ACME ANALYTICAL

SAMPLE#	Mo ppm	Cu ppm	Pb ppm	Zn ppm	Ag ppm	Ni ppm	Co ppm	Mn ppm	Fe %	As ppm	U ppm	Au ppm	Th ppm	Sr ppm	Cd ppm	Sb ppm	Bi ppm	V ppm	Ca %	P %	La ppm	Cr ppm	Mg %	Ba ppm	Ti %	B ppm	Al %	Na %	K %	W ppm	Tl ppm	Hg ppm	Au** ppb
C 162796	13	12	32	7	.6	6	2	223	1.31	594	<8	<2	<2	7	<.5	4	4	2	.02	.003	3	12	.02	25	<.01	<3	.14	.01	.06	3	<5	<1	2442
C 162797	6	164	746	74	20.0	7	4	66	2.16	930	<8	<2	2	5	<.5	571	18	2	.03	.006	5	6	.01	16	<.01	3	.16	.01	.07	2	<5	<1	219
C 162798	1	30	70	54	<.3	6	6	118	1.23	744	<8	<2	<2	5	<.5	17	<3	1	.02	.002	5	10	.01	20	<.01	<3	.15	.01	.07	2	<5	<1	345
C 162801	1	23	39	17	.4	5	2	68	.71	315	<8	<2	2	4	<.5	9	<3	2	.02	.003	2	13	.01	12	<.01	<3	.09	.01	.03	<2	<5	<1	115
STANDARD DS5/AU-R	12	140	24	125	<.3	22	12	745	2.94	19	8	<2	3	45	5.6	5	5	57	.70	.090	12	180	.67	135	.09	16	2.08	.04	.15	4	<5	2	488

Sample type: ROCK R150 60C.

All results are considered the confidential property of the client. Acme assumes the liabilities for actual cost of the analysis only.

Data FA

ACME ANALYTICAL LABORATORIES LTD. 852 E. HASTINGS ST. VANCOUVER BC V6A 1R6 PHONE(604)253-3158 FAX(604)253-1716
(ISO 9002 Accredited Co.)

GEOCHEMICAL ANALYSIS CERTIFICATE

Island Mountain Gold Mines Ltd. File # A305193 Page 1

Box 247, Wells BC V0K 2R0 Submitted by: Jean Pautler

SAMPLE#	Mo ppm	Cu ppm	Pb ppm	Zn ppm	Ag ppm	Ni ppm	Co ppm	Mn ppm	Fe %	As ppm	U ppm	Au ppm	Th ppm	Sr ppm	Cd ppm	Sb ppm	Bi ppm	V ppm	Ca %	P %	La ppm	Cr ppm	Mg %	Ba ppm	Ti %	B ppm	Al %	Na %	K %	W ppm	Tl ppm	Hg ppm	Au** ppb
SI	1	1	<3	3	<.3	1	<1	4	.06	3	<8	<2	2	2	<.5	<3	<3	1	.10	.001	1	2	<.01	2	<.01	<3	.01	.47	.01	<2	<5	<1	2
1478	1	5	11	18	<.3	9	7	350	1.58	125	<8	<2	2	13	.5	<3	<3	1	.34	.006	6	10	.14	29	<.01	<3	.20	.02	.12	<2	<5	<1	771
1479	<1	5	179	48	2.2	15	18	1513	8.15	1010	<8	10	2	45	.7	6	15	4	1.62	.050	2	5	.41	36	<.01	<3	.23	.01	.14	<2	<5	<1	15565
1480	1	15	596	29	10.4	14	20	1476	14.10	1959	<8	43	4	29	<.5	3	41	3	1.35	.030	1	9	.30	25	<.01	<3	.12	.01	.09	3	<5	<1	41846
1481	<1	29	27	81	<.3	9	24	3323	6.66	86	<8	<2	2	154	1.1	3	9	11	5.06	.153	3	<1	.87	47	<.01	<3	.34	.01	.18	<2	<5	2	187
1482	1	13	15	30	<.3	14	11	890	2.26	86	<8	<2	5	24	<.5	<3	<3	2	.74	.014	9	6	.33	36	<.01	<3	.20	<.01	.14	2	<5	<1	220
1483	2	3	19	7	<.3	6	3	621	1.87	262	<8	4	3	15	<.5	<3	7	1	.61	.007	5	7	.20	20	<.01	<3	.13	.01	.08	<2	<5	2	2504
1484	1	19	6	17	<.3	20	10	1038	2.17	46	<8	<2	7	38	<.5	<3	3	2	1.39	.024	10	5	.64	36	<.01	<3	.23	<.01	.17	<2	<5	<1	48
1485	3	33	6	27	<.3	27	10	531	3.62	59	<8	<2	4	15	<.5	5	7	2	.40	.035	9	3	.62	35	<.01	<3	.24	.01	.18	<2	<5	<1	39
1486	2	35	12	9	<.3	10	6	290	1.71	77	<8	<2	6	12	<.5	<3	<3	3	.34	.013	5	11	.16	27	<.01	<3	.17	<.01	.10	<2	<5	<1	49
1487	2	7	7	11	<.3	11	4	621	1.85	97	<8	<2	6	42	<.5	<3	<3	2	1.00	.023	4	7	.38	27	<.01	<3	.16	<.01	.08	<2	<5	<1	205
1488	4	121	22	67	<.3	19	32	1691	3.60	49	<8	<2	<2	218	1.1	5	<3	12	7.42	.120	2	1	.44	59	<.01	<3	.29	<.01	.16	2	<5	1	50
RE 1488	4	125	22	70	<.3	21	35	1727	3.66	53	<8	<2	<2	222	.8	3	<3	12	7.57	.121	2	1	.45	61	<.01	<3	.31	.01	.17	<2	<5	<1	54
RRE 1488	4	128	22	71	<.3	19	32	1747	3.70	57	<8	<2	<2	228	.9	<3	<3	11	7.71	.125	2	3	.45	55	<.01	<3	.28	.01	.16	<2	<5	<1	33
1492	1	7	18	10	<.3	5	2	59	.44	47	11	<2	3	5	<.5	<3	<3	1	.14	.006	7	10	.01	21	<.01	<3	.09	<.01	.07	5	<5	<1	27
1493	1	8	30	35	<.3	6	3	66	1.28	253	<8	<2	6	5	.6	3	6	2	.03	.006	12	5	.01	26	<.01	<3	.14	<.01	.11	16	<5	<1	690
1494	1	13	19	74	<.3	13	8	118	5.30	689	8	<2	6	3	<.5	<3	4	2	.01	.013	13	4	.01	36	<.01	<3	.24	.01	.17	3	<5	<1	1610
1495	<1	19	620	57	1.9	9	5	545	1.57	109	8	<2	5	10	1.1	<3	8	1	.29	.020	8	5	.09	24	<.01	<3	.15	.01	.11	<2	<5	<1	852
1496	1	5	23	14	<.3	6	2	569	1.01	80	<8	<2	<2	30	<.5	<3	4	1	.80	.091	6	9	.19	24	<.01	<3	.16	.01	.10	<2	<5	<1	96
1497	1	15	4	15	<.3	5	4	221	.96	39	10	<2	5	7	.5	<3	<3	1	.16	.009	9	5	.17	23	<.01	<3	.13	.01	.09	<2	<5	<1	9
1498	1	14	6	24	<.3	11	6	279	1.36	35	<8	<2	5	6	<.5	3	<3	2	.18	.009	12	6	.28	36	<.01	<3	.21	.01	.15	<2	<5	<1	14
1499	1	9	6	12	<.3	8	3	231	.70	51	<8	<2	5	8	.7	<3	<3	2	.22	.007	9	6	.11	24	<.01	<3	.15	<.01	.10	<2	<5	<1	21
1500	1	14	14	31	<.3	12	6	757	1.65	88	<8	<2	5	15	.8	<3	<3	2	.55	.014	10	7	.26	37	<.01	<3	.22	.01	.15	<2	<5	<1	129
38351	1	6	16	23	<.3	5	2	941	1.05	41	<8	<2	5	17	<.5	<3	<3	2	.91	.015	9	9	.31	28	<.01	<3	.19	<.01	.13	<2	<5	1	7
38352	1	4	18	11	<.3	3	2	947	.93	19	<8	<2	3	26	<.5	<3	<3	1	1.00	.011	10	7	.33	29	<.01	<3	.19	.01	.14	<2	<5	<1	4
38353	<1	24	14	18	<.3	16	8	567	1.65	274	<8	<2	5	28	<.5	<3	6	2	.82	.037	10	4	.32	41	<.01	<3	.23	<.01	.17	<2	<5	<1	62
38354	1	24	7	13	<.3	11	4	471	1.28	139	<8	<2	4	20	.5	<3	<3	2	.60	.008	9	7	.24	35	<.01	<3	.19	.01	.14	<2	<5	<1	22
38355	1	13	30	12	<.3	12	4	151	.65	28	<8	<2	4	9	<.5	<3	<3	1	.19	.012	7	7	.09	30	<.01	<3	.12	<.01	.08	<2	<5	<1	4
38356	2	13	<3	21	<.3	16	7	172	1.29	24	<8	<2	6	10	<.5	<3	<3	2	.21	.011	7	7	.29	46	<.01	<3	.20	.01	.15	<2	<5	<1	<2
38357	1	11	22	23	<.3	9	5	124	.90	18	10	<2	5	13	<.5	<3	<3	3	.27	.007	7	7	.15	36	<.01	<3	.14	<.01	.11	<2	<5	<1	3
38358	2	32	11	18	<.3	24	11	346	1.68	55	<8	<2	4	24	.5	3	4	3	.51	.031	6	6	.26	53	<.01	<3	.20	.01	.14	<2	<5	<1	18
38359	1	42	123	52	<.3	25	4	153	3.60	29	<8	<2	5	7	1.1	4	<3	2	.16	.007	4	7	.09	24	<.01	<3	.10	.01	.08	<2	<5	<1	33
38360	1	9	4	40	<.3	10	3	3047	6.09	26	<8	<2	<2	135	1.0	4	<3	1	5.90	.005	3	9	1.76	17	<.01	<3	.08	<.01	.07	<2	<5	<1	9
38361	1	19	16	83	<.3	26	9	259	2.75	12	<8	<2	6	9	<.5	3	<3	3	.18	.022	13	5	.52	54	<.01	<3	.32	.01	.20	<2	<5	<1	2
38362	4	97	114	85	.4	38	15	346	5.01	26	<8	<2	8	15	.7	<3	<3	3	.26	.035	11	6	.72	62	<.01	<3	.46	.02	.23	2	<5	<1	5
STANDARD DS5/AU-R	13	137	26	130	<.3	24	13	792	3.00	19	<8	<2	3	47	5.5	4	7	59	.73	.094	12	188	.68	146	.09	15	2.11	.03	.14	4	<5	<1	476

GROUP 1D - 0.50 GM SAMPLE LEACHED WITH 3 ML 2-2-2 HCL-HNO3-H2O AT 95 DEG. C FOR ONE HOUR, DILUTED TO 10 ML, ANALYSED BY ICP-ES.
UPPER LIMITS - AG, AU, HG, W = 100 PPM; MO, CO, CD, SB, BI, TH, U & B = 2,000 PPM; CU, PB, ZN, NI, MN, AS, V, LA, CR = 10,000 PPM.
ASSAY RECOMMENDED FOR ROCK AND CORE SAMPLES IF CU PB ZN AS > 1%, AG > 30 PPM & AU > 1000 PPB
- SAMPLE TYPE: CORE R150 60C AU** GROUP 3B - 30.00 GM SAMPLE ANALYSIS BY FA/ICP.
Samples beginning 'RE' are Reruns and 'RRE' are Reject Reruns.

DATE RECEIVED: OCT 23 2003 **DATE REPORT MAILED:** Nov 3/03 **SIGNED BY** C. Leong .....D. TOYE, C.LEONG, J. WANG; CERTIFIED B.C. ASSAYERS

All results are considered the confidential property of the client. Acme assumes the liabilities for actual cost of the analysis only. Data FA

ACME ANALYTICAL

Island Mountain Gold Mines Ltd. FILE # A305193

ACME ANALYTICAL

SAMPLE#	Mo ppm	Cu ppm	Pb ppm	Zn ppm	Ag ppm	Ni ppm	Co ppm	Mn ppm	Fe %	As ppm	U ppm	Au ppm	Th ppm	Sr ppm	Cd ppm	Sb ppm	Bi ppm	V ppm	Ca %	P %	La ppm	Cr ppm	Mg %	Ba ppm	Ti %	B ppm	Al %	Na %	K %	W ppm	Tl ppm	Hg ppm	Au** ppb
38363	2	14	8	23	<.3	7	4	125	1.69	50	<8	<2	6	8	.6	4	<3	2	.12	.005	6	9	.09	30	<.01	4	.14	.01	.10	2	<5	<1	3
38364	1	9	8	15	<.3	10	5	90	1.31	86	<8	<2	5	10	<.5	<3	<3	2	.12	.004	7	9	.06	34	<.01	<3	.17	.01	.12	<2	<5	<1	174
38365	9	14	53	3	.6	14	7	182	5.69	150	<8	2	4	11	<.5	4	<3	1	.20	.003	4	7	.09	23	<.01	5	.12	.01	.08	<2	<5	<1	5898
38366	2	8	4	7	.4	6	3	193	1.14	120	<8	<2	4	11	<.5	<3	<3	1	.21	.004	6	8	.08	22	<.01	<3	.10	<.01	.08	<2	<5	<1	324
38367	1	10	4	7	<.3	6	2	307	.66	41	<8	<2	6	12	.5	<3	<3	2	.35	.005	7	9	.12	22	<.01	<3	.11	<.01	.09	2	<5	<1	25
38368	<1	8	<3	8	.5	5	2	116	.57	34	<8	<2	7	8	<.5	<3	<3	1	.15	.004	9	9	.08	20	<.01	<3	.09	.01	.07	<2	<5	<1	4
38369	1	67	12	9	.4	12	6	295	2.41	57	<8	<2	5	11	<.5	<3	<3	1	.30	.005	5	9	.13	24	<.01	4	.11	.01	.08	<2	<5	<1	137
38370	2	41	7	11	.5	12	5	115	1.89	40	<8	<2	6	16	<.5	<3	<3	1	.29	.036	5	6	.17	29	<.01	4	.13	.01	.09	<2	<5	<1	<2
38371	4	27	8	30	<.3	27	13	443	2.86	50	<8	<2	10	27	.7	<3	<3	4	.72	.040	8	9	.71	48	<.01	<3	.28	.01	.17	<2	<5	<1	8
38372	1	10	12	12	<.3	5	3	117	.50	39	<8	<2	3	11	<.5	<3	<3	1	.11	.058	8	7	.01	22	<.01	<3	.11	.01	.08	<2	<5	1	21
38373	1	12	19	19	<.3	6	4	296	1.13	523	<8	<2	5	5	.7	<3	<3	2	.04	.008	10	8	.02	27	<.01	<3	.19	.01	.12	2	<5	<1	85
38374	1	7	5	10	<.3	7	3	236	.71	60	<8	<2	4	9	.5	<3	<3	1	.22	.005	7	7	.09	20	<.01	<3	.11	.01	.09	<2	<5	<1	13
38375	2	10	5	9	<.3	11	3	337	.61	41	<8	<2	5	13	.7	3	<3	2	.37	.006	9	10	.13	18	<.01	<3	.13	<.01	.07	2	<5	1	93
38376	1	9	11	9	<.3	13	3	602	1.00	73	<8	<2	3	15	<.5	<3	5	1	.61	.006	6	7	.20	16	<.01	<3	.11	<.01	.07	<2	<5	<1	628
38377	<1	9	26	19	.4	16	9	799	3.27	2756	<8	<2	4	15	.9	5	4	2	.61	.010	6	7	.22	29	<.01	<3	.22	<.01	.13	2	<5	<1	1636
38378	1	14	16	20	<.3	15	5	373	1.46	490	<8	<2	7	10	.6	4	<3	2	.29	.010	13	5	.26	36	<.01	<3	.18	.01	.13	<2	<5	<1	30
38379	<1	12	9	26	<.3	16	10	474	3.01	370	<8	<2	6	10	.7	<3	4	2	.29	.009	8	7	.40	39	<.01	<3	.23	.01	.17	<2	<5	<1	602
38380	1	14	1078	32	7.0	15	9	1035	2.29	225	<8	<2	4	20	.9	<3	21	2	.92	.017	5	3	.33	24	<.01	<3	.16	<.01	.11	<2	<5	1	1470
RE 38380	1	14	1124	29	7.1	15	7	1063	2.33	218	<8	<2	2	20	.5	<3	30	1	.96	.020	5	5	.33	26	<.01	5	.16	<.01	.11	<2	<5	<1	1465
RRE 38380	1	15	1154	32	7.7	19	7	1131	2.55	221	<8	3	3	22	.6	4	25	2	1.02	.020	6	7	.36	30	<.01	<3	.19	<.01	.14	2	<5	<1	2006
38381	1	4	14	10	<.3	5	3	375	.55	33	<8	<2	6	10	.5	<3	<3	2	.38	.006	8	6	.14	18	<.01	3	.11	.01	.07	<2	<5	<1	9
38382	1	10	160	7	1.6	7	4	300	1.97	1430	<8	<2	2	8	1.0	4	142	1	.30	.005	4	10	.10	16	<.01	<3	.10	<.01	.07	<2	<5	<1	1573
38383	1	15	9	10	<.3	7	4	304	.95	39	<8	<2	6	11	.5	3	<3	2	.35	.010	8	5	.16	26	<.01	4	.16	<.01	.11	<2	<5	<1	17
38384	1	5	13	11	.8	19	9	702	9.20	1243	15	4	5	21	<.5	6	13	2	.70	.026	5	7	.24	31	<.01	6	.20	.01	.14	3	<5	<1	6215
38385	1	5	<3	10	<.3	11	4	228	.73	34	<8	<2	5	8	<.5	<3	<3	2	.27	.007	12	7	.14	43	<.01	4	.26	.01	.18	<2	<5	<1	14
38386	1	12	43	26	<.3	15	6	343	1.57	32	<8	<2	4	12	<.5	<3	<3	3	.32	.011	11	11	.33	60	<.01	<3	.34	<.01	.21	<2	<5	<1	15
38387	<1	14	15	18	<.3	17	8	357	3.18	1169	<8	<2	3	22	<.5	<3	6	2	.52	.122	6	5	.33	44	<.01	<3	.25	.01	.17	<2	<5	<1	486
38394	1	1	4	21	<.3	4	<1	5232	5.14	65	<8	<2	<2	123	<.5	4	3	2	6.82	.004	1	9	1.83	7	<.01	<3	.05	<.01	.03	2	<5	<1	86
38395	1	3	13	16	<.3	10	4	638	1.25	46	<8	<2	7	19	.5	<3	3	2	.67	.011	11	8	.26	24	<.01	<3	.15	<.01	.11	<2	<5	<1	56
38396	3	7	26	30	<.3	21	14	580	3.04	1926	<8	<2	4	11	.5	3	8	3	.37	.021	11	16	.20	34	<.01	<3	.32	<.01	.15	<2	<5	2	2148
38397	1	4	6	12	<.3	5	2	611	1.11	22	<8	<2	4	19	<.5	3	<3	1	.64	.004	5	8	.27	18	<.01	<3	.09	<.01	.07	<2	<5	<1	101
38398	1	10	9	18	<.3	9	5	346	1.05	42	<8	<2	4	9	<.5	<3	<3	2	.29	.010	9	8	.22	39	<.01	3	.19	<.01	.14	<2	<5	<1	53
38399	<1	11	6	15	<.3	14	6	586	1.68	54	<8	<2	6	33	<.5	<3	5	2	1.10	.024	9	5	.39	32	<.01	<3	.25	.01	.16	<2	<5	<1	74
38400	1	3	3	8	<.3	10	5	616	1.76	147	<8	<2	6	20	<.5	3	<3	1	.82	.011	9	8	.27	21	<.01	6	.20	<.01	.14	2	<5	<1	344
STANDARD DS5/AU-R	13	146	24	136	<.3	24	13	800	2.94	17	<8	<2	3	46	5.9	5	6	62	.72	.097	14	197	.71	145	.10	17	2.17	.04	.15	5	<5	<1	484

Sample type: CORE R150 60C. Samples beginning 'RE' are Reruns and 'RRE' are Reject Reruns.

All results are considered the confidential property of the client. Acme assumes the liabilities for actual cost of the analysis only.

Data FA

ACME ANALYTICAL LABORATORIES LTD. 852 E. HASTINGS ST. VANCOUVER BC V6A 1R6 PHONE(604)253-3158 FAX(604)253-1716
(ISO 9002 Accredited Co.)

ASSAY CERTIFICATE

Island Mountain Gold Mines Ltd. PROJECT IGM File # A303076R
Box 247, Wells BC V0K 2R0 Submitted by: J. Pautler

SAMPLE#	Au** gm/mt
C 162602	110.78
C 162604	246.80
C 162606	27.03
STANDARD AU-1	3.65

GROUP 6 - PRECIOUS METALS BY FIRE ASSAY FROM 1 A.T. SAMPLE, ANALYSIS BY ICP-ES.
- SAMPLE TYPE: ROCK PULP

DATE RECEIVED: OCT 31 2003 **DATE REPORT MAILED:** Nov 7/03 **SIGNED BY** C. Leong ..D. TOYE, C.LEONG, J. WANG; CERTIFIED B.C. ASSAYERS

All results are considered the confidential property of the client. Acme assumes the liabilities for actual cost of the analysis only.

Data FA

ACME ANALYTICAL LABORATORIES LTD. 852 E. HASTINGS ST. VANCOUVER BC V6A 1R6 PHONE(604)253-3158 FAX(604)253-1716
(ISO 9002 Accredited Co.)

GEOCHEMICAL ANALYSIS CERTIFICATE

Island Mountain Gold Mines Ltd. File # A305240

Box 247, Wells BC V0K 2R0 Submitted by: Jean Pautler

SAMPLE#	Mo ppm	Cu ppm	Pb ppm	Zn ppm	Ag ppm	Ni ppm	Co ppm	Mn ppm	Fe %	As ppm	U ppm	Au ppm	Th ppm	Sr ppm	Cd ppm	Sb ppm	Bi ppm	V ppm	Ca %	P %	La ppm	Cr ppm	Mg %	Ba ppm	Ti %	B ppm	Al %	Na %	K %	W ppm	Tl ppm	Hg ppm	Au** ppb
SI	1	1	6	4	<.3	1	<1	4	.09	<2	<8	<2	<2	2	<.5	<3	<3	<1	.11	<.001	1	4	<.01	7	<.01	<3	.02	.56	.01	2	<5	<1	<2
4151	1	35	10	21	<.3	13	6	227	1.23	72	<8	<2	4	18	<.5	<3	<3	5	.44	.097	11	13	.20	64	<.01	<3	.39	.02	.21	4	<5	1	109
4152	2	9	115	8	.3	8	4	221	1.51	166	9	<2	2	9	<.5	<3	4	2	.29	.004	5	13	.12	20	<.01	<3	.14	.01	.10	2	<5	<1	261
4153	2	16	113	893	1.3	20	8	538	3.09	206	<8	<2	5	18	13.4	<3	3	4	.46	.019	10	17	.23	59	<.01	<3	.41	.01	.20	5	<5	<1	1022
4154	1	703	849	907	5.0	15	6	24	6.83	797	<8	7	<2	1	16.0	<3	17	1	.02	.003	3	12	.01	13	<.01	8	.07	.01	.04	3	<5	<1	7422
4155	2	9	95	66	.7	18	6	860	2.51	1177	10	<2	3	42	.8	<3	3	5	1.02	.016	6	18	.45	36	<.01	4	.32	.01	.11	6	<5	<1	372
4156	30	36	230	43	2.4	29	27	437	14.39	3530	<8	17	3	22	.8	<3	21	6	.62	.013	3	16	.30	14	<.01	<3	.41	.01	.12	4	<5	<1	14622
4157	1	27	83	222	.6	23	13	717	2.75	173	<8	<2	7	16	2.4	<3	4	4	.41	.025	14	8	.46	73	<.01	3	.45	.01	.22	4	<5	<1	170
4158	2	22	64	29	.7	14	11	449	1.74	6465	<8	<2	5	10	<.5	<3	6	2	.37	.010	10	15	.24	64	<.01	<3	.30	.01	.18	5	<5	<1	577
4159	1	9	8	11	<.3	4	2	225	.72	101	12	<2	2	7	<.5	<3	<3	1	.26	.004	7	11	.09	25	<.01	<3	.14	<.01	.09	2	<5	<1	48
4160	7	4	53	3	2.6	9	4	108	2.02	335	<8	<2	<2	3	<.5	<3	57	<1	.13	.001	2	19	.04	8	<.01	<3	.07	<.01	.03	7	<5	<1	133
4161	1	8	5	9	<.3	5	3	133	.83	23	11	<2	3	5	<.5	<3	3	2	.13	.004	7	14	.07	26	<.01	<3	.13	.01	.09	2	<5	<1	8
4162	3	6	6	10	<.3	8	2	262	.84	39	<8	<2	4	6	<.5	<3	<3	1	.24	.005	10	22	.11	44	<.01	<3	.22	.01	.14	4	<5	<1	14
4163	1	11	4	23	<.3	12	6	216	1.52	34	<8	<2	6	8	<.5	<3	5	3	.16	.009	13	12	.22	55	<.01	<3	.28	.01	.15	2	<5	<1	7
4164	3	19	42	13	.6	15	5	153	2.90	667	<8	<2	3	8	<.5	<3	3	1	.15	.004	6	16	.09	39	<.01	5	.20	.01	.11	4	<5	<1	283
4165	1	12	15	11	.3	7	3	118	1.17	198	<8	<2	4	9	<.5	<3	<3	2	.16	.005	7	13	.08	30	<.01	<3	.16	<.01	.10	2	<5	<1	22
4166	1	5	6	9	<.3	5	3	88	.71	11	<8	<2	2	6	<.5	<3	4	<1	.10	.005	7	10	.05	34	<.01	<3	.15	.01	.10	5	<5	<1	3
4167	<1	4	<3	4	<.3	4	2	263	.93	169	<8	<2	3	9	<.5	<3	<3	3	.30	.010	9	7	.11	34	<.01	<3	.18	<.01	.11	2	<5	<1	222
4168	2	<1	150	1	3.5	26	19	513	9.20	>9999	10	29	<2	6	<.5	<3	92	<1	.43	.001	<1	15	.12	6	<.01	<3	.03	<.01	.01	7	<5	<1	29094
4169	2	35	13	4	.4	10	17	165	2.36	382	9	<2	2	8	<.5	<3	<3	2	.19	.005	6	8	.08	36	<.01	3	.17	<.01	.11	2	<5	<1	348
4170	4	6	39	8	2.2	14	5	200	7.52	867	<8	20	3	11	<.5	3	34	2	.29	.010	6	21	.14	23	<.01	4	.25	.01	.14	6	5	<1	19753
RE 4170	3	5	32	8	2.9	13	4	187	7.06	816	8	26	3	10	<.5	<3	35	3	.27	.010	5	22	.13	23	<.01	5	.22	.01	.13	6	<5	<1	18936
RRE 4170	<1	5	39	7	2.7	13	5	185	7.51	822	10	26	3	10	<.5	<3	31	2	.28	.012	5	11	.13	26	<.01	5	.21	.01	.12	2	<5	<1	21689
4171	1	12	50	69	2.0	15	7	441	1.87	260	15	14	2	29	.5	4	<3	4	.63	.012	5	11	.32	33	<.01	<3	.46	.01	.12	4	<5	<1	19134
4172	3	60	12	12	.4	11	7	440	2.35	107	13	<2	4	26	<.5	3	<3	4	.66	.010	7	16	.27	28	<.01	4	.34	.01	.14	4	<5	<1	307
38388	1	1	21	16	<.3	20	9	2132	7.43	743	<8	3	3	37	<.5	<3	7	4	1.92	.015	3	6	.62	34	<.01	6	.25	.01	.18	14	<5	<1	2781
38389	1	13	9	20	<.3	26	12	430	2.02	60	<8	<2	6	11	<.5	3	<3	3	.36	.017	17	11	.41	70	<.01	<3	.38	.01	.24	3	<5	<1	40
38390	<1	16	12	27	.4	29	13	975	3.13	233	<8	<2	6	16	<.5	3	4	4	.81	.023	14	2	.51	71	<.01	3	.40	.01	.25	3	<5	<1	481
38391	1	17	3	40	<.3	24	9	460	2.37	26	<8	<2	9	8	<.5	<3	<3	4	.20	.028	26	9	.50	84	<.01	6	.43	.01	.27	4	<5	<1	48
38392	1	31	9	26	.5	27	14	296	2.36	22	<8	<2	8	9	<.5	<3	9	5	.21	.017	19	4	.44	73	<.01	<3	.35	.01	.23	<2	<5	<1	5
38393	1	12	16	12	.4	18	12	615	2.31	>9999	11	<2	6	14	<.5	<3	5	3	.62	.016	11	11	.24	64	<.01	5	.37	.01	.23	4	<5	<1	454
STANDARD DS5/AU-R	14	140	23	130	.4	25	12	784	2.92	19	14	<2	2	46	5.7	3	9	58	.73	.093	12	183	.68	135	.10	17	2.10	.04	.14	5	<5	<1	494

GROUP 1D - 0.50 GM SAMPLE LEACHED WITH 3 ML 2-2-2 HCL-HNO3-H2O AT 95 DEG. C FOR ONE HOUR, DILUTED TO 10 ML, ANALYSED BY ICP-ES.
UPPER LIMITS - AG, AU, HG, W = 100 PPM; MO, CO, CD, SB, BI, TH, U & B = 2,000 PPM; CU, PB, ZN, NI, MN, AS, V, LA, CR = 10,000 PPM.
ASSAY RECOMMENDED FOR ROCK AND CORE SAMPLES IF CU PB ZN AS > 1%, AG > 30 PPM & AU > 1000 PPB
- SAMPLE TYPE: CORE R150 60C AU** GROUP 3B - 30.00 GM SAMPLE ANALYSIS BY FA/ICP.
Samples beginning 'RE' are Reruns and 'RRE' are Reject Reruns.

DATE RECEIVED: OCT 22 2003 **DATE REPORT MAILED:** Nov 10/03 **SIGNED BY** ..... D. TOYE, C.LEONG, J. WANG; CERTIFIED B.C. ASSAYERS

All results are considered the confidential property of the client. Acme assumes the liabilities for actual cost of the analysis only.

Data FA

ACME ANALYTICAL LABORATORIES LTD. 852 E. HASTINGS ST. VANCOUVER BC V6A 1R6 PHONE(604)253-3158 FAX(604)253-1716
(ISO 9002 Accredited Co.)

GEOCHEMICAL ANALYSIS CERTIFICATE

Island Mountain Gold Mines Ltd. File # A305029 Page 1

Box 247, Wells BC V0K 2R0 Submitted by: B. Denney

SAMPLE#	Au* ppb
SI	1.3
C 165001	828.8
C 165002	438.1
C 165003	2244.1
C 165004	15.0
C 165005	10.4
C 165006	11.3
C 165007	425.0
C 165008	2323.4
C 165009	101.2
C 165010	8.1
C 165011	27.9
C 165012	40.1
C 165013	12.8
C 165014	6.3
C 165015	54.2
C 165016	2.5
C 165017	9.0
C 165018	4.5
C 165019	67.9
C 165020	339.2
RE C 165020	296.4
C 165021	11.7
C 165022	11.2
C 165023	3.9
C 165024	5.5
C 165025	26.6
C 165026	60.3
C 165027	7.4
C 165028	54.1
C 165029	18.0
C 165030	120.6
C 165031	29.7
C 165032	109.8
C 165033	141.0
STANDARD AU-R	469.3

AU* IGNITED, ACID LEACHED, ANALYZED BY ICP-MS. (15 gm)
- SAMPLE TYPE: SLUDGE R150 60C
Samples beginning 'RE' are Reruns and 'RRE' are Reject Reruns.

DATE RECEIVED: OCT 17 2003 **DATE REPORT MAILED:** Oct 30/03 **SIGNED BY** C. Leong .....D. TOYE, C.LEONG, J. WANG; CERTIFIED B.C. ASSAYERS

All results are considered the confidential property of the client. Acme assumes the liabilities for actual cost of the analysis only. Data FA

SAMPLE#	Au* ppb
G-1	.2
C 165034	23000.0
C 165035	76000.0
C 165036	19000.0
C 165037	13000.0
C 165038	595.6
C 165039	1304.9
C 165040	168.5
C 165041	538.7
C 165042	11150.0
C 165043	625.7
C 165044	6587.7
C 165045	2261.5
C 165046	423.9
C 165047	3168.7
C 165048	111.7
RE C 165048	234.3
C 165049	691.1
C 165050	274.0
C 165051	715.7
C 165052	612.4
C 165053	1999.0
C 165054	1890.8
C 165055	842.9
C 165056	236.8
C 165057	166.2
C 165058	454.8
C 166199	23.6
C 166200	391.9
STANDARD AU-R	452.2

Sample type: SLUDGE R150 60C. Samples beginning 'RE' are Reruns and 'RRE' are Reject Reruns.

All results are considered the confidential property of the client. Acme assumes the liabilities for actual cost of the analysis only.

Data FA

ACME ANALYTICAL LABORATORIES LTD. 852 E. HASTINGS ST. VANCOUVER BC V6A 1R6 PHONE(604)253-3158 FAX(604) 3-1716
(ISO 9002 Accredited Co.)

GEOCHEMICAL ANALYSIS CERTIFICATE

Island Mountain Gold Mines Ltd. File # A305030

Box 247, Wells BC V0K 2R0 Submitted by: B. Denney

SAMPLE#	Mo ppm	Cu ppm	Pb ppm	Zn ppm	Ag ppm	Ni ppm	Co ppm	Mn ppm	Fe %	As ppm	U ppm	Au ppb	Th ppm	Sr ppm	Cd ppm	Sb ppm	Bi ppm	V ppm	Ca %	P %	La ppm	Cr ppm	Mg %	Ba ppm	Ti %	B ppm	Al %	Na %	K %	W ppm	Hg ppm	Sc ppm	Tl ppm	S %	Ga ppm	Se ppm	Sample gm
G-1	1.8	2.8	2.5	43	<.1	6.8	4.2	542	2.08	<.5	1.9	<.5	4.6	90	<.1	<.1	.1	39	.58	.082	8	15.1	.55	257	.133	2	1.00	.104	.52	2.4	<.01	2.1	.3	<.05	5	<.5	15.0
L34+00W 20+50S	2.1	15.0	106.3	32	.4	12.3	3.7	244	2.53	26.2	.7	26.9	1.3	5	<.1	.4	.4	43	.04	.042	22	17.3	.11	58	.031	2	.84	.003	.02	.2	.04	.8	.1	<.05	5	.9	15.0
L34+00W 21+00S	2.6	17.9	25.4	44	.4	17.6	4.9	177	2.97	34.6	.7	47.2	2.1	6	<.1	.4	.4	40	.05	.055	23	22.5	.21	56	.036	1	.87	.003	.03	.1	.04	.9	.1	<.05	4	1.3	15.0
L34+00W 21+50S	3.7	15.3	32.4	35	1.4	12.0	3.1	96	2.79	50.7	.6	23.8	1.7	7	<.1	.6	.5	46	.05	.073	22	16.5	.08	59	.025	3	.60	.003	.03	.1	.03	.9	.1	<.05	5	1.4	15.0
L34+00W 22+00S	1.4	16.7	34.1	27	1.4	7.9	2.0	124	2.73	25.8	.6	7.8	.9	5	<.1	.3	.4	37	.03	.057	22	16.9	.06	67	.018	2	.82	.003	.02	.1	.03	.6	.1	<.05	5	.5	15.0
L34+00W 22+50S	.9	11.7	31.1	16	1.8	2.6	.9	28	1.47	13.2	.6	<.5	.8	4	<.1	.1	.2	14	.01	.048	30	6.7	.03	121	.005	2	.81	.003	.02	<.1	.03	.3	.1	<.05	3	.6	15.0
L34+00W 23+00S	2.8	18.1	174.5	55	1.7	12.8	3.9	222	4.42	56.1	.7	27.0	1.2	10	.3	.6	.6	52	.06	.096	19	27.1	.11	82	.021	1	.94	.003	.04	.1	.06	1.0	.1	<.05	5	1.3	15.0
L34+00W 23+50S	1.4	8.6	59.4	26	.6	5.8	2.1	119	2.95	28.2	.5	20.0	.5	6	<.1	.5	.5	46	.06	.048	17	17.5	.07	59	.016	2	.83	.002	.03	.1	.08	.6	<.1	<.05	4	.7	15.0
L34+00W 24+00S	2.1	16.4	62.8	52	.7	10.4	3.4	89	4.16	34.2	.5	8.7	2.1	6	<.1	.7	.6	52	.05	.046	19	23.4	.08	62	.039	<1	.93	.003	.02	.1	.05	1.1	<.1	<.05	6	.8	15.0
L34+00W 24+50S	7.5	80.7	560.9	162	.8	19.5	3.2	85	3.71	86.3	.7	3.6	2.4	17	<.1	1.2	4.7	44	.03	.073	21	10.6	.02	74	.025	1	.21	.004	.02	.2	.03	.7	.1	<.05	3	3.1	15.0
L34+00W 25+00S	2.1	15.4	45.0	40	.5	10.2	3.8	108	3.51	49.3	.6	32.5	1.8	6	<.1	.7	.6	59	.07	.046	17	25.2	.11	56	.047	1	.82	.003	.03	.1	.03	1.2	<.1	<.05	5	1.1	15.0
L34+00W 25+50S	4.4	53.7	67.1	121	.5	40.0	14.2	277	5.74	101.3	1.0	17.1	1.5	12	.1	1.7	1.8	54	.09	.096	13	30.5	.21	86	.031	<1	.96	.004	.04	.1	.08	1.4	<.1	<.05	4	2.2	15.0
L34+00W 26+00S	2.7	23.9	45.9	68	.3	20.6	6.8	218	3.30	49.9	.7	38.2	3.4	8	.1	.8	.6	44	.07	.044	19	22.1	.11	75	.054	2	.60	.003	.05	.2	.02	1.2	.1	<.05	4	1.3	15.0
RE L34+00W 30+50S	1.7	16.4	29.4	45	.4	11.2	4.5	211	3.36	20.0	.7	3.5	3.3	10	<.1	.4	.3	48	.10	.053	19	28.1	.25	72	.099	1	.98	.004	.06	.1	.04	1.2	.1	<.05	5	.7	15.0
L34+00W 27+00S	7.2	94.3	69.3	175	1.2	72.7	45.1	667	7.07	138.5	2.9	11.3	.7	20	.6	2.0	.8	31	.22	.123	13	18.9	.18	145	.009	2	.95	.003	.06	.2	.07	1.8	.1	<.05	3	4.1	15.0
L34+00W 27+50S	1.7	20.4	19.3	37	.2	16.2	9.6	354	2.51	77.5	.7	17.1	.5	5	<.1	.7	.3	15	.04	.054	13	15.1	.14	38	.007	<1	.85	.002	.03	.1	.06	.5	<.1	<.05	2	.9	15.0
L34+00W 28+00S	2.1	21.9	35.2	58	.5	15.8	7.8	403	6.42	55.5	.8	74.1	1.4	5	<.1	.5	.6	42	.05	.084	21	26.8	.19	66	.023	<1	1.20	.003	.03	.1	.09	.9	.1	<.05	6	1.0	15.0
L34+00W 28+50S	1.2	13.4	25.6	49	.8	9.1	4.9	266	5.03	20.5	.7	10.7	1.9	5	<.1	.3	.4	41	.04	.061	20	23.9	.21	54	.039	1	1.03	.003	.04	.1	.05	.8	.1	<.05	6	<.5	15.0
L34+00W 29+00S	1.1	29.7	36.1	91	1.0	19.5	12.2	1328	3.47	25.2	6.0	1.7	.9	44	.5	.3	.4	27	.72	.191	33	28.2	.35	91	.011	<1	1.51	.006	.06	.1	.10	1.7	.1	<.05	4	.7	7.5
L34+00W 29+50S	1.4	35.9	40.4	135	.4	30.4	14.1	982	4.11	29.0	8.5	1.6	1.1	22	<.1	.4	.7	37	.26	.143	37	38.2	.56	143	.015	<1	1.93	.006	.12	.1	.05	1.9	.1	<.05	6	.6	7.5
L34+00W 30+00S	1.4	15.2	27.9	39	.3	7.5	3.9	134	2.95	18.8	1.0	.8	1.5	9	<.1	.3	.3	44	.10	.033	20	25.3	.21	68	.055	<1	1.02	.004	.05	.1	.05	1.1	.1	<.05	5	.6	15.0
L34+00W 30+50S	1.5	17.0	28.5	48	.4	9.6	5.0	228	3.48	19.5	.6	4.8	3.1	9	<.1	.4	.3	46	.09	.052	16	29.0	.24	59	.088	1	.94	.004	.05	.1	.06	1.1	.1	<.05	5	.6	15.0
L34+00W 31+00S	1.0	25.1	26.4	43	.8	9.3	11.3	852	2.27	13.5	3.1	73.3	.7	14	<.1	.3	.3	27	.17	.055	40	21.0	.25	60	.029	<1	1.10	.005	.05	.1	.08	1.3	.1	<.05	5	.6	15.0
L34+00W 31+50S	1.4	12.8	26.3	36	.1	4.0	3.6	140	3.02	15.8	.5	7.1	1.1	8	<.1	.3	.3	54	.10	.058	20	24.5	.19	56	.070	<1	.84	.005	.06	.1	.03	.7	.1	<.05	6	.6	15.0
L34+00W 32+00S	.9	10.7	24.6	26	.1	1.2	2.4	87	1.75	13.6	.5	6.6	1.1	7	<.1	.2	.4	44	.07	.033	18	16.7	.14	54	.063	1	.60	.004	.06	.1	.03	.7	.1	<.05	5	<.5	15.0
L34+00W 32+50S	1.7	29.6	36.8	71	.5	19.4	17.3	629	3.78	20.8	2.5	41.2	1.1	17	<.1	.4	.4	44	.26	.069	44	30.6	.36	97	.040	1	1.49	.005	.08	.1	.06	1.5	.1	<.05	5	.9	15.0
L34+00W 33+00S	1.4	16.3	22.6	34	.2	3.4	3.9	140	3.00	11.7	.6	11.2	1.9	8	<.1	.2	.4	62	.08	.034	12	25.7	.19	53	.140	1	.85	.005	.07	.1	.07	.9	.1	<.05	7	<.5	15.0
L34+00W 33+50S	1.4	12.5	25.8	32	.2	3.8	3.7	267	2.20	9.2	.5	10.8	.7	9	<.1	.3	.3	53	.09	.070	12	24.4	.26	58	.096	<1	.93	.006	.06	<.1	.04	1.1	.1	<.05	5	.5	15.0
L34+00W 34+00S	1.1	11.4	24.5	38	.1	3.5	3.7	200	2.28	8.7	.4	4.3	1.3	8	<.1	.3	.3	54	.08	.051	12	24.2	.22	52	.098	<1	1.02	.006	.06	.1	.08	1.1	.1	<.05	6	.5	15.0
L34+00W 34+50S	1.2	14.8	25.8	32	.1	3.1	3.6	186	2.15	10.0	.5	6.3	.7	7	<.1	.3	.3	51	.07	.039	12	22.7	.19	57	.090	<1	.86	.005	.05	<.1	.04	.9	.1	<.05	6	.5	15.0
L34+00W 35+00S	1.7	16.8	31.4	45	.1	8.1	5.2	194	3.05	14.9	.7	2.1	1.7	8	<.1	.3	.3	55	.08	.041	18	28.0	.27	75	.101	<1	1.01	.005	.07	.1	.04	1.5	.1	<.05	6	.5	15.0
STANDARD DS5	13.2	136.5	25.1	130	.3	24.4	11.7	760	3.04	18.9	6.2	42.8	2.7	48	5.3	3.8	6.1	60	.74	.090	12	181.1	.68	145	.102	16	2.10	.032	.14	5.0	.17	3.4	1.0	<.05	7	4.9	15.0

GROUP 1DX - 15.0 GM SAMPLE LEACHED WITH 90 ML 2-2-2 HCL-HNO3-H2O AT 95 DEG. C FOR ONE HOUR, DILUTED TO 300 ML, ANALYSED BY ICP-MS.
UPPER LIMITS - AG, AU, HG, W = 100 PPM; MO, CO, CD, SB, BI, TH, U & B = 2,000 PPM; CU, PB, ZN, NI, MN, AS, V, LA, CR = 10,000 PPM.
- SAMPLE TYPE: SOIL SS80 60C Samples beginning 'RE' are Reruns and 'RRE' are Reject Reruns.

DATE RECEIVED: OCT 17 2003 **DATE REPORT MAILED:** Oct 29/03 **SIGNED BY** C. ..... D. TOYE, C.LEONG, J. WANG; CERTIFIED B.C. ASSAYERS

All results are considered the confidential property of the client. Acme assumes the liabilities for actual cost of the analysis only.

Data FA

ACME ANALYTICAL LABORATORIES LTD. 852 E. HASTINGS ST. VANCOUVER BC V6A 1R6 PHONE(604)253-3158 FAX(604)[illegible]-1716
(ISO [illegible]02 Accredited Co.)

GEOCHEMICAL ANALYSIS CERTIFICATE

Island Mountain Gold Mines Ltd. PROJECT IGM File # A305045 Page 1

Box 247, Wells BC V0K 2R0 Submitted by: Jean Pautler

SAMPLE#	Mo ppm	Cu ppm	Pb ppm	Zn ppm	Ag ppm	Ni ppm	Co ppm	Mn ppm	Fe %	As ppm	U ppm	Au ppm	Th ppm	Sr ppm	Cd ppm	Sb ppm	Bi ppm	V ppm	Ca %	P %	La ppm	Cr ppm	Mg %	Ba ppm	Ti %	B ppm	Al %	Na %	K %	W ppm	Tl ppm	Hg ppm	Au** ppb
SI	<1	<1	<3	2	<.3	<1	1	<2	.02	<2	<8	<2	<2	3	<.5	<3	<3	<1	.12	<.001	<1	1	<.01	2	<.01	<3	.01	.53	<.01	<2	<5	<1	<2
1383	<1	12	11	26	<.3	8	8	425	1.77	100	<8	<2	4	21	.8	<3	<3	2	.72	.019	7	6	.20	48	<.01	<3	.22	.01	.13	<2	<5	<1	14
1384	<1	6	7	16	<.3	6	3	63	.65	106	<8	<2	5	4	<.5	<3	<3	1	.02	.007	11	6	.01	33	<.01	<3	.16	.01	.11	<2	<5	<1	11
1385	<1	5	14	9	<.3	4	1	22	.50	113	<8	<2	5	2	<.5	<3	<3	1	<.01	.004	13	6	.01	34	<.01	<3	.16	.01	.10	<2	<5	<1	39
1386	<1	3	6	7	<.3	2	1	9	.41	76	<8	<2	6	2	<.5	<3	<3	1	<.01	.003	12	6	<.01	35	<.01	<3	.14	.01	.10	<2	<5	<1	44
1387	<1	7	15	23	<.3	9	3	61	.52	20	<8	<2	4	4	.7	<3	<3	1	.04	.005	8	7	.02	35	<.01	<3	.16	<.01	.08	<2	<5	<1	<2
1388	<1	7	23	20	.3	7	4	88	.67	13	<8	<2	4	8	.7	<3	<3	1	.10	.006	8	7	.06	42	<.01	<3	.19	.01	.08	<2	<5	<1	<2
1389	<1	9	5	21	<.3	7	3	247	.87	14	<8	<2	5	13	.6	<3	5	1	.28	.008	9	7	.09	44	<.01	<3	.25	.01	.09	<2	<5	<1	8
1390	<1	155	13	177	<.3	20	31	2009	6.73	59	<8	<2	3	182	2.3	<3	<3	10	5.59	.097	6	2	1.26	61	<.01	<3	.83	.01	.17	<2	<5	<1	2
1391	<1	215	8	160	<.3	13	28	1470	6.32	34	<8	<2	4	135	1.7	<3	<3	12	5.23	.101	6	2	1.43	55	<.01	<3	1.01	.01	.18	<2	<5	<1	12
1392	2	164	12	144	<.3	22	35	1751	6.93	73	<8	<2	4	128	1.4	4	3	14	5.08	.110	4	1	1.15	73	<.01	<3	.40	.01	.23	<2	<5	<1	3
1393	2	22	10	35	<.3	12	7	511	1.79	57	<8	<2	4	27	.5	<3	<3	3	1.02	.018	8	4	.35	50	<.01	<3	.27	.01	.18	<2	<5	<1	21
1394	3	37	56	21	<.3	16	8	280	1.73	37	<8	<2	5	17	<.5	<3	<3	2	.46	.059	9	6	.34	52	<.01	<3	.28	.01	.17	<2	<5	<1	6
1395	1	6	4	9	<.3	6	3	203	.82	24	<8	<2	4	9	<.5	<3	<3	2	.32	.006	9	7	.14	34	<.01	<3	.20	.01	.13	<2	<5	<1	12
1396	<1	16	3	28	<.3	15	7	258	1.81	19	<8	<2	7	11	<.5	<3	<3	2	.26	.019	12	4	.34	56	<.01	<3	.29	.01	.18	<2	<5	<1	6
1397	<1	18	4	27	<.3	22	10	682	2.47	33	<8	<2	8	61	<.5	<3	<3	3	1.77	.046	12	4	.59	71	<.01	<3	.35	.01	.24	<2	<5	<1	10
1398	<1	26	9	27	<.3	31	24	1632	5.69	289	<8	<2	7	59	<.5	<3	6	2	2.38	.027	2	3	.73	53	<.01	<3	.27	.01	.19	<2	<5	<1	339
1399	1	29	5	24	<.3	28	13	563	2.28	52	<8	<2	9	18	<.5	<3	<3	3	.59	.026	11	4	.45	67	<.01	<3	.33	.01	.22	<2	<5	<1	29
RE 1399	1	29	<3	25	<.3	28	16	581	2.37	58	<8	<2	9	18	<.5	<3	<3	3	.61	.026	11	5	.46	71	<.01	<3	.35	.01	.24	<2	<5	<1	45
RRE 1399	<1	30	<3	25	<.3	29	13	600	2.42	64	<8	<2	9	19	<.5	<3	<3	2	.63	.027	10	4	.48	61	<.01	<3	.30	.01	.21	<2	<5	<1	36
1434	<1	132	15	26	.3	17	9	5361	7.04	4535	<8	<2	3	158	.7	<3	20	16	6.37	.032	2	5	1.37	40	.02	<3	.73	.01	.13	6	<5	<1	138
1435	1	109	3	98	.5	8	27	1369	7.13	197	<8	<2	4	123	.6	5	<3	15	4.57	.106	10	1	1.72	13	<.01	<3	1.01	.05	.08	2	<5	<1	<2
1436	<1	88	5	60	<.3	6	27	1309	6.11	54	<8	<2	3	118	1.0	<3	<3	16	5.19	.106	7	1	1.37	58	<.01	<3	.44	.02	.21	3	<5	<1	<2
1437	<1	72	14	37	.5	25	25	4913	9.80	5402	<8	<2	5	130	1.0	4	13	2	6.16	.038	2	2	1.62	55	<.01	<3	.26	.01	.16	2	<5	<1	1030
1438	<1	34	93	48	.9	15	11	4573	5.81	3605	<8	<2	4	263	.9	3	<3	4	9.46	.037	2	3	3.28	42	<.01	<3	.22	.01	.13	2	<5	<1	16
1439	<1	65	3	16	<.3	15	9	1909	3.52	254	<8	<2	4	73	<.5	<3	<3	1	3.67	.013	4	4	.88	26	<.01	<3	.21	.01	.13	<2	<5	<1	8
1440	2	36	<3	12	<.3	23	7	845	2.50	56	<8	<2	4	57	<.5	<3	<3	2	2.16	.017	7	4	.72	33	<.01	<3	.29	.01	.18	<2	<5	<1	2
1441	<1	18	8	13	<.3	13	5	2070	2.48	76	<8	<2	4	64	<.5	<3	<3	2	3.11	.054	8	4	.86	25	<.01	<3	.28	.01	.16	<2	<5	<1	2
1442	1	2	5	8	.3	17	10	1186	3.62	129	<8	<2	<2	45	<.5	<3	5	1	2.11	.022	1	5	.60	6	<.01	<3	.06	<.01	.03	<2	<5	<1	1003
1443	<1	53	3	16	<.3	41	15	879	3.09	234	<8	<2	4	73	<.5	<3	<3	3	2.99	.058	9	5	.92	28	<.01	<3	.30	.01	.18	<2	<5	<1	9
1444	1	10	>9999	16	21.1	34	7	399	2.28	79	<8	<2	3	65	1.1	4	33	5	2.02	.350	8	10	.49	32	<.01	<3	.63	.01	.17	<2	<5	<1	40
1445	<1	32	26	65	<.3	51	18	969	4.40	21	<8	<2	6	52	.5	<3	<3	3	2.10	.017	10	5	1.37	21	<.01	<3	.28	.01	.16	<2	<5	<1	3
1446	<1	30	38	42	<.3	35	14	598	3.50	12	<8	<2	6	46	<.5	<3	<3	3	1.25	.017	13	5	.94	25	<.01	<3	.31	.02	.17	<2	<5	<1	3
1447	1	25	3	34	<.3	18	8	1228	3.79	20	<8	<2	7	87	<.5	<3	<3	2	2.36	.021	16	3	1.05	31	<.01	<3	.24	.01	.16	<2	<5	<1	2
1448	<1	34	9	38	.3	25	14	594	3.32	27	<8	<2	8	23	<.5	<3	<3	3	.47	.024	13	4	.74	36	<.01	<3	.34	.01	.17	<2	<5	<1	<2
STANDARD DS5/AU-R	12	140	23	129	.3	24	11	769	2.93	18	<8	<2	3	46	5.5	<3	6	59	.72	.088	12	178	.67	135	.09	16	2.11	.03	.14	4	<5	<1	485

GROUP 1D - 0.50 GM SAMPLE LEACHED WITH 3 ML 2-2-2 HCL-HNO3-H2O AT 95 DEG. C FOR ONE HOUR, DILUTED TO 10 ML, ANALYSED BY ICP-ES.
UPPER LIMITS - AG, AU, HG, W = 100 PPM; MO, CO, CD, SB, BI, TH, U & B = 2,000 PPM; CU, PB, ZN, NI, MN, AS, V, LA, CR = 10,000 PPM.
ASSAY RECOMMENDED FOR ROCK AND CORE SAMPLES IF CU PB ZN AS > 1%, AG > 30 PPM & AU > 1000 PPB
- SAMPLE TYPE: CORE R150 60C AU** GROUP 3B - 30.00 GM SAMPLE ANALYSIS BY FA/ICP.
Samples beginning 'RE' are Reruns and 'RRE' are Reject Reruns.

DATE RECEIVED: OCT 17 2003 **DATE REPORT MAILED:** Oct 30/03 **SIGNED BY** C. Leong ..... D. TOYE, C.LEONG, J. WANG; CERTIFIED B.C. ASSAYERS

All results are considered the confidential property of the client. Acme assumes the liabilities for actual cost of the analysis only.

Data FA

ACME ANALYTICAL

Island Mountain Gold Mines Ltd. PROJECT IGM FILE # A305045

ACME ANALYTICAL

SAMPLE#	Mo ppm	Cu ppm	Pb ppm	Zn ppm	Ag ppm	Ni ppm	Co ppm	Mn ppm	Fe %	As ppm	U ppm	Au ppm	Th ppm	Sr ppm	Cd ppm	Sb ppm	Bi ppm	V ppm	Ca %	P %	La ppm	Cr ppm	Mg %	Ba ppm	Ti %	B ppm	Al %	Na %	K %	W ppm	Tl ppm	Hg ppm	Au** ppb
1449	<1	15	3	35	<.3	19	10	698	2.79	18	<8	<2	7	31	<.5	<3	4	3	.75	.014	15	4	.66	37	<.01	<3	.30	.01	.17	<2	<5	<1	7
1450	<1	17	4	44	.3	16	9	525	2.23	17	<8	<2	8	31	<.5	<3	3	3	.70	.009	16	5	.53	36	<.01	3	.31	.01	.17	<2	<5	<1	6
1451	<1	23	3	27	<.3	17	9	441	2.07	22	<8	<2	8	22	<.5	<3	<3	4	.55	.010	15	5	.41	34	<.01	<3	.42	.01	.14	<2	<5	<1	3
1452	1	70	15	64	.3	36	34	751	4.38	357	<8	2	3	102	.6	<3	<3	8	1.34	.031	7	8	.65	52	<.01	4	.60	.01	.17	<2	<5	<1	2769
STANDARD DS5/AU-R	12	145	24	133	.3	23	12	797	3.02	20	<8	<2	3	48	5.7	4	6	61	.74	.094	13	188	.68	144	.10	16	2.18	.03	.15	4	<5	<1	476

Sample type: CORE R150 60C.

All results are considered the confidential property of the client. Acme assumes the liabilities for actual cost of the analysis only.

Data FA

ACME ANALYTICAL LABORATORIES LTD. 852 E. HASTINGS ST. VANCOUVER BC V6A 1R6 PHONE(604)253-3158 FAX(604) -1716
(ISO 12 Accredited Co.)

GEOCHEMICAL ANALYSIS CERTIFICATE

Island Mountain Gold Mines Ltd. PROJECT IGM File # A305046

Box 247, Wells BC V0K 2R0 Submitted by: Jean Pautler

SAMPLE#	Mo ppm	Cu ppm	Pb ppm	Zn ppm	Ag ppm	Ni ppm	Co ppm	Mn ppm	Fe %	As ppm	U ppm	Au ppm	Th ppm	Sr ppm	Cd ppm	Sb ppm	Bi ppm	V ppm	Ca %	P %	La ppm	Cr ppm	Mg %	Ba ppm	Ti %	B ppm	Al %	Na %	K %	W ppm	Tl ppm	Hg ppm	Au** ppb	Sample gm
SI	<1	2	7	2	<.3	1	<1	8	.06	2	<8	<2	<2	4	<.5	<3	<3	1	.15	<.001	<1	2	.01	4	<.01	<3	.01	.67	.01	<2	<5	<1	<2	-
C 162651	<1	1	27	6	6.6	21	14	87	14.05	2219	<8	91	4	2	.6	<3	5	2	.02	.003	7	4	.02	33	<.01	<3	.25	.01	.15	25	<5	<1	79043	2000
C 162652	1	11	17	19	<.3	15	6	192	3.70	285	<8	3	9	3	<.5	<3	3	3	.01	.019	24	7	.01	48	<.01	<3	.26	.01	.17	11	<5	1	5848	2200
C 162653	1	15	188	11	4.4	20	7	332	2.82	184	<8	56	7	3	<.5	3	242	3	.01	.023	21	8	.02	43	<.01	<3	.25	.01	.17	21	<5	<1	39544	4400
C 162654	1	10	25	8	1.4	22	6	1622	2.50	109	<8	19	3	5	<.5	<3	29	2	.09	.018	6	14	.02	26	<.01	<3	.14	<.01	.09	125	5	<1	1478	2300
C 162655	6	46	39	32	<.3	39	19	1924	4.44	80	<8	<2	11	4	<.5	<3	5	5	.01	.049	29	5	.03	63	<.01	<3	.32	.01	.20	16	<5	<1	752	3200
C 162656	2	27	7	38	<.3	21	11	699	3.52	28	<8	<2	14	3	<.5	<3	<3	4	.01	.039	35	7	.02	76	<.01	<3	.30	.01	.20	10	<5	<1	16	3400
C 162657	<1	40	39	48	<.3	38	23	1499	5.30	114	<8	<2	8	3	<.5	<3	<3	4	.01	.057	27	5	.03	60	<.01	<3	.31	.01	.19	<2	<5	<1	480	2400
C 162792	2	10	59	24	<.3	5	2	64	.77	102	<8	<2	3	1	<.5	<3	<3	2	<.01	.005	5	15	<.01	17	<.01	<3	.10	<.01	.07	5	<5	<1	2751	2600
STANDARD DS5/AU-R	13	144	26	131	<.3	23	13	775	3.03	19	<8	<2	3	47	5.6	4	6	60	.73	.095	12	190	.68	143	.10	16	2.11	.03	.15	4	<5	<1	476	-

GROUP 1D - 0.50 GM SAMPLE LEACHED WITH 3 ML 2-2-2 HCL-HNO3-H2O AT 95 DEG. C FOR ONE HOUR, DILUTED TO 10 ML, ANALYSED BY ICP-ES.
UPPER LIMITS - AG, AU, HG, W = 100 PPM; MO, CO, CD, SB, BI, TH, U & B = 2,000 PPM; CU, PB, ZN, NI, MN, AS, V, LA, CR = 10,000 PPM.
ASSAY RECOMMENDED FOR ROCK AND CORE SAMPLES IF CU PB ZN AS > 1%, AG > 30 PPM & AU > 1000 PPB
- SAMPLE TYPE: ROCK R150 60C AU** GROUP 3B - 30.00 GM SAMPLE ANALYSIS BY FA/ICP.

DATE RECEIVED: OCT 17 2003 **DATE REPORT MAILED:** Oct 30/03 **SIGNED BY** C. Leong ..... D. TOYE, C.LEONG, J. WANG; CERTIFIED B.C. ASSAYERS

All results are considered the confidential property of the client. Acme assumes the liabilities for actual cost of the analysis only.

Data FA ___

ACME ANALYTICAL LABORATORIES LTD. 852 E. HASTINGS ST. VANCOUVER BC V6A 1R6 PHONE(604)253-3158 FAX(604) 3-1716
(ISO 9002 Accredited Co.)

GEOCHEMICAL ANALYSIS CERTIFICATE

Island Mountain Gold Mines Ltd. File # A305047
Box 247, Wells BC V0K 2R0 Submitted by: B. Denney

SAMPLE#	Au* ppb
SI	<.2
C 165059	528.8
C 165060	39.6
C 165061	60.4
C 165062	48.3
C 165063	75.0
C 165064	143.8
C 165065	232.5
C 165066	74.8
C 165067	36.1
C 165068	23.0
C 165069	28.4
C 165070	2.3
RE C 165070	3.3
C 165071	6.6
C 165072	4.5
C 165073	853.6
C 165074	9.4
C 165075	38.0
C 165076	17.9
C 165077	14.0
C 165078	40.9
C 165079	58.9
C 165080	93.2
C 165081	22.2
C 165082	11.7
C 165083	28.8
STANDARD AU-R	471.5

AU* IGNITED, ACID LEACHED, ANALYZED BY ICP-MS. (15 gm)
- SAMPLE TYPE: SLUDGE R150 60C
Samples beginning 'RE' are Reruns and 'RRE' are Reject Reruns.

DATE RECEIVED: OCT 17 2003 **DATE REPORT MAILED:** Oct 29/03 **SIGNED BY** C. L. ..... D. TOYE, C.LEONG, J. WANG; CERTIFIED B.C. ASSAYERS

All results are considered the confidential property of the client. Acme assumes the liabilities for actual cost of the analysis only.

Data FA

ACME ANALYTICAL LABORATORIES LTD. 852 E. HASTINGS ST. VANCOUVER BC V6A 1R6 PHONE(604)253-3158 FAX(604) -1716
(ISO 9002 Accredited Co.)

GEOCHEMICAL ANALYSIS CERTIFICATE

Island Mountain Gold Mines Ltd. File # A305064 Page 1

Box 247, Wells BC V0K 2R0 Submitted by: B. Denney

SAMPLE#	Au* ppb
SI	.6
C 165084	87.8
C 165085	51.3
C 165086	252.9
C 165087	993.2
C 165088	3139.3
C 165089	12916.3
C 165090	458.1
C 165091	120.4
C 165092	39070.2
C 165093	37423.3
C 165094	3640.5
C 165095	929.0
C 165096	452.8
C 165097	551.0
C 165098	1861.6
C 165099	596.8
C 165100	920.9
RE C 165100	580.8
C 165101	19292.7
C 165102	1450.5
C 165103	390.8
C 165104	196.9
C 165105	5094.7
C 165106	1850.5
C 165107	1164.1
C 165108	721.5
C 165109	551.8
C 165110	232.0
C 165111	1029.6
C 165112	344.9
C 165113	389.8
C 165114	343.7
C 165115	1336.1
C 165116	325.4
STANDARD AU-R	465.0

AU* IGNITED, ACID LEACHED, ANALYZED BY ICP-MS. (15 gm)
- SAMPLE TYPE: SLUDGE R150 60C
Samples beginning 'RE' are Reruns and 'RRE' are Reject Reruns.

DATE RECEIVED: OCT 17 2003 **DATE REPORT MAILED:** Oct 31/03 **SIGNED BY.** C. Leong .....D. TOYE, C.LEONG, J. WANG; CERTIFIED B.C. ASSAYERS

All results are considered the confidential property of the client. Acme assumes the liabilities for actual cost of the analysis only. Data FA

SAMPLE#	Au* ppb
G-1	.5
C 165117	184.2
C 165118	147.5
C 165119	157.7
C 165120	140.3
C 165121	226.1
C 165122	326.2
C 165123	139.0
C 165124	161.4
C 165125	119.0
STANDARD AU-R	478.7

Sample type: SLUDGE R150 60C.

All results are considered the confidential property of the client. Acme assumes the liabilities for actual cost of the analysis only.

Data FA

ACME ANALYTICAL LABORATORIES LTD. 852 E. HASTINGS ST. VANCOUVER BC V6A 1R6 PHONE(604)253-3158 FAX(604) 3-1716
(ISO 9002 Accredited Co.)

GEOCHEMICAL ANALYSIS CERTIFICATE

Island Mountain Gold Mines Ltd. File # A303720 Page 1

Box 247, Wells BC V0K 2R0 Submitted by: B. Denney

SAMPLE#	Au* ppb
SI	.3
C 166051	10.3
C 166052	8.0
C 166053	7.7
C 166054	12.2
C 166055	69.6
C 166056	18.9
C 166057	1057.4
C 166058	1881.1
C 166059	789.5
C 166060	214.4
C 166061	1084.0
C 166062	596.5
C 166063	23.0
C 166064	66.0
C 166065	157.9
C 166066	44.3
C 166067	4.3
C 166068	20.0
C 166069	19.0
C 166070	24.6
RE C 166070	24.8
C 166071	6.7
C 166072	8.6
C 166073	182.4
C 166074	18.5
C 166075	36.2
C 166076	56.9
C 166077	23.5
C 166078	78.3
C 166079	19.3
C 166080	19.6
C 166081	42.1
C 166082	23.6
C 166083	12.2
STANDARD AU-R	468.8

AU* IGNITED, ACID LEACHED, ANALYZED BY ICP-MS. (15 gm)
- SAMPLE TYPE: SLUDGE R150 60C
Samples beginning 'RE' are Reruns and 'RRE' are Reject Reruns.

DATE RECEIVED: AUG 25 2003 **DATE REPORT MAILED:** Sept 12/03 **SIGNED BY** C. L. .....D. TOYE, C.LEONG, J. WANG; CERTIFIED B.C. ASSAYERS

All results are considered the confidential property of the client. Acme assumes the liabilities for actual cost of the analysis only.

Data FA

SAMPLE#	Au* ppb
C 166084	2183.5
C 166085	765.3
C 166086	228.4
C 166087	18.8
C 166088	72.6
C 166089	24.7
C 166090	8.7
C 166091	9.7
C 166092	2.2
C 166093	15.6
C 166094	3.1
C 166095	935.5
C 166096	399.0
C 166097	967.3
C 166098	121.6
C 166099	38.7
C 166100	137.3
RE C 166100	162.4
C 166101	60.5
C 166102	43.0
C 166103	23.7
C 166104	42.7
C 166105	52.0
C 166106	5.2
C 166107	2.2
C 166108	63.5
C 166109	9.6
C 166110	21.4
C 166111	63.8
C 166112	4.2
C 166113	4.6
C 166114	4.6
C 166115	24.6
C 166116	3.3
C 166117	4.8
STANDARD AU-R	470.0

Sample type: SLUDGE R150 60C. Samples beginning 'RE' are Reruns and 'RRE' are Reject Reruns.

All results are considered the confidential property of the client. Acme assumes the liabilities for actual cost of the analysis only.

Data FA

SAMPLE#	Au* ppb
C 166118	8.0
C 166119	4.5
C 166120	9.8
C 166121	390.6
C 166122	121.7
C 166123	16.8
C 166124	11.5
C 166125	12.1
C 166126	19.3
C 166127	11.6
C 166128	53.5
C 166129	116.1
C 166130	9.2
RE C 166130	9.7
C 166131	33.0
C 166132	50.2
C 166133	57.2
C 166134	4.6
C 166135	8.9
C 166136	20.8
C 166137	11.5
C 166138	24.4
C 166139	10.8
C 166159	855.5
E 195344	24.7
E 195345	78.0
E 195346	257.0
E 195347	39.3
E 195348	37.6
E 195349	6.8
E 195350	25.0
STANDARD AU-R	456.0

Sample type: SLUDGE R150 60C. Samples beginning 'RE' are Reruns and 'RRE' are Reject Reruns.

All results are considered the confidential property of the client. Acme assumes the liabilities for actual cost of the analysis only.

Data FA

ACME ANALYTICAL LABORATORIES LTD. 852 E. HASTINGS ST. VANCOUVER BC V6A 1R6 PHONE(604)253-3158 FAX(604)[illegible]3-1716
(ISO [illegible]02 Accredited Co.)

GEOCHEMICAL ANAL[illegible]IS CERTIFICATE

Island Mountain Gold Mines Ltd. File # A303403

Box 247, Wells BC V0K 2R0 Submitted by: Jean Pautler

SAMPLE#	Mo ppm	Cu ppm	Pb ppm	Zn ppm	Ag ppm	Ni ppm	Co ppm	Mn ppm	Fe %	As ppm	U ppm	Au ppm	Th ppm	Sr ppm	Cd ppm	Sb ppm	Bi ppm	V ppm	Ca %	P %	La ppm	Cr ppm	Mg %	Ba ppm	Ti %	B ppm	Al %	Na %	K %	W ppm	Tl ppm	Hg ppm	Au** ppb
SI	<1	<1	<3	4	<.3	2	<1	5	.04	<2	<8	<2	<2	3	<.5	<3	<3	<1	.11	<.001	<1	1	.01	3	<.01	<3	.01	.51	.01	<2	<5	<1	<2
C 162625	<1	11	51	6	.3	5	4	279	1.06	1331	<8	<2	<2	8	<.5	<3	60	2	.10	.006	2	7	.03	15	<.01	<3	.10	.01	.03	<2	<5	<1	702
C 162626	<1	1	8	1	.3	2	<1	10	.20	70	<8	<2	5	4	<.5	<3	<3	1	.01	.002	20	5	.01	24	<.01	<3	.15	.01	.11	<2	<5	<1	1492
C 162627	38	2	88	<1	2.0	5	19	43	4.20	>9999	<8	6	2	17	<.5	<3	27	1	.04	.048	5	4	.01	38	<.01	<3	.11	.01	.06	<2	<5	<1	8415
C 162628	<1	21	11	<1	.8	1	17	672	20.77	>9999	<8	<2	4	84	1.8	3	22	<1	.27	.056	1	2	.01	10	<.01	<3	.05	<.01	.11	>200	<5	<1	2811
C 162629	<1	1	3	14	<.3	13	3	1928	2.63	526	<8	<2	<2	3	<.5	<3	6	1	.05	.020	1	4	.02	18	<.01	<3	.04	<.01	.01	<2	<5	<1	33
C 162630	<1	3	84	2	1.8	1	1	51	.67	4226	<8	<2	4	26	<.5	6	54	1	.05	.017	3	7	<.01	10	<.01	<3	.05	.01	.03	5	<5	<1	2050
C 162631	<1	6	12	5	<.3	4	2	64	.82	294	<8	<2	4	9	<.5	<3	<3	1	.02	.005	8	6	.02	21	<.01	<3	.16	.01	.04	<2	<5	<1	661
C 162632	<1	13	14	11	.3	9	4	77	1.98	817	<8	<2	8	12	<.5	3	4	2	.01	.009	14	5	.01	31	<.01	<3	.17	.01	.09	<2	<5	<1	1594
C 162633	<1	11	38	<1	1.1	<1	<1	150	18.58	>9999	<8	8	4	2	1.5	<3	30	<1	<.01	.035	<1	1	<.01	5	<.01	<3	.05	<.01	.03	8	<5	1	7528
C 162634	<1	20	23	10	.7	11	12	1632	16.82	>9999	<8	3	6	26	1.1	<3	19	4	.08	.051	2	2	.04	29	.01	<3	.19	.01	.07	<2	<5	<1	5001
C 162635	<1	56	45	31	<.3	32	35	8372	13.39	>9999	<8	<2	7	39	<.5	<3	26	1	.13	.030	11	2	.03	18	<.01	<3	.13	.01	.07	<2	<5	<1	1892
C 162636	<1	13	15	52	.5	6	5	4160	6.58	1459	<8	<2	<2	7	<.5	<3	9	2	.08	.009	1	5	.07	11	<.01	<3	.04	.01	.02	<2	<5	<1	80
RE C 162636	<1	4	16	47	.5	8	5	4181	6.63	1449	<8	<2	2	7	<.5	5	9	2	.08	.009	1	4	.07	11	<.01	<3	.04	<.01	.02	<2	<5	<1	87
C 162637	<1	<1	45	95	.7	9	3	7123	10.32	1080	<8	<2	<2	218	2.6	3	13	1	12.34	.330	2	2	1.85	10	<.01	<3	.08	.01	.04	<2	<5	<1	45
C 162638	<1	<1	23	<1	1.9	<1	3	166	19.75	>9999	8	15	5	36	2.5	<3	31	<1	.09	.075	1	1	.01	9	<.01	<3	.05	.01	.06	6	<5	<1	20175
C 162639	<1	60	1964	17	11.5	24	15	766	8.47	1110	<8	<2	4	26	<.5	8	83	14	.60	.032	10	9	.10	40	.03	<3	.34	.01	.10	<2	<5	1	1462
C 162640	<1	246	7	17	.4	7	8	2465	1.19	368	<8	<2	<2	899	<.5	<3	<3	12	21.69	.008	1	3	.18	11	.01	<3	.33	.01	.01	<2	<5	<1	30
C 162642	<1	5	57	4	.7	63	570	121	13.39	>9999	<8	<2	2	25	<.5	<3	148	1	.14	.004	1	2	.02	20	<.01	<3	.09	.01	.04	<2	<5	<1	2261
STANDARD DS	12	137	24	130	.3	25	12	763	2.87	19	<8	<2	2	48	5.0	4	6	58	.72	.091	12	178	.65	137	.09	16	2.03	.04	.14	5	<5	<1	496

Standard is STANDARD DS5/AU-R.

GROUP 1D - 0.50 GM SAMPLE LEACHED WITH 3 ML 2-2-2 HCL-HNO3-H2O AT 95 DEG. C FOR ONE HOUR, DILUTED TO 10 ML, ANALYSED BY ICP-ES.
UPPER LIMITS - AG, AU, HG, W = 100 PPM; MO, CO, CD, SB, BI, TH, U & B = 2,000 PPM; CU, PB, ZN, NI, MN, AS, V, LA, CR = 10,000 PPM.
ASSAY RECOMMENDED FOR ROCK AND CORE SAMPLES IF CU PB ZN AS > 1%, AG > 30 PPM & AU > 1000 PPB
- SAMPLE TYPE: ROCK R150 60C AU** GROUP 3B - 30.00 GM SAMPLE ANALYSIS BY FA/ICP.
Samples beginning 'RE' are Reruns and 'RRE' are Reject Reruns.

DATE RECEIVED: AUG 14 2003 **DATE REPORT MAILED:** Sept 2/03 **SIGNED BY** C. L. ..... D. TOYE, C.LEONG, J. WANG; CERTIFIED B.C. ASSAYERS

All results are considered the confidential property of the client. Acme assumes the liabilities for actual cost of the analysis only.

Data FA

ACME ANALYTICAL LABORATORIES LTD. 852 E. HASTINGS ST. VANCOUVER BC V6A 1R6 PHONE(604)253-3158 FAX(604) 3-1716
(ISO 02 Accredited Co.)

GEOCHEMICAL ANALYSIS CERTIFICATE

Island Mountain Gold Mines Ltd. File # A303563

Box 247, Wells BC V0K 2R0 Submitted by: Jean Pautler

SAMPLE#	Mo ppm	Cu ppm	Pb ppm	Zn ppm	Ag ppm	Ni ppm	Co ppm	Mn ppm	Fe %	As ppm	U ppm	Au ppm	Th ppm	Sr ppm	Cd ppm	Sb ppm	Bi ppm	V ppm	Ca %	P %	La ppm	Cr ppm	Mg %	Ba ppm	Ti %	B ppm	Al %	Na %	K %	W ppm	Tl ppm	Hg ppm	Au** ppb
SI	<1	2	<3	29	<.3	1	<1	7	.13	<2	<8	<2	<2	3	<.5	3	<3	<1	.13	.001	<1	1	.01	7	<.01	<3	.01	.62	.01	<2	<5	<1	<2
1346	1	17	4	19	.3	22	10	726	2.80	21	<8	<2	6	32	<.5	<3	<3	2	.83	.030	11	4	.37	37	<.01	4	.23	.01	.15	<2	<5	<1	3
1347	<1	2	16	7	<.3	11	4	853	1.59	61	<8	<2	7	47	<.5	<3	<3	2	1.56	.010	18	3	.43	17	<.01	<3	.31	.01	.14	<2	<5	<1	2
1348	<1	<1	9	3	1.0	89	81	545	18.62	2125	<8	2	3	37	<.5	<3	36	1	1.15	.007	<1	1	.29	12	<.01	<3	.14	.01	.09	<2	<5	<1	1336
1349	<1	1	4	8	<.3	9	4	992	1.69	170	<8	<2	8	62	<.5	<3	4	2	1.88	.020	14	3	.54	22	<.01	3	.30	.01	.20	<2	<5	<1	16
1350	<1	1	3	13	<.3	8	5	1845	3.08	77	<8	<2	4	92	<.5	<3	<3	3	3.20	.052	9	4	.89	22	<.01	<3	.27	.01	.17	<2	<5	<1	38
1351	<1	3	19	7	.3	25	12	1070	3.73	227	<8	<2	4	61	<.5	<3	21	2	1.96	.015	5	3	.57	25	<.01	4	.29	.02	.20	<2	<5	<1	626
1352	<1	2	29	7	.9	25	9	1057	2.41	555	<8	<2	7	56	<.5	<3	25	2	1.85	.018	9	3	.54	25	<.01	3	.28	.01	.19	<2	<5	<1	121
1353	<1	2	4	16	.4	5	4	1799	2.90	22	<8	<2	4	106	<.5	<3	3	2	3.49	.076	10	4	1.00	19	<.01	3	.21	.01	.14	<2	<5	<1	2
1354	<1	23	<3	6	<.3	23	5	549	1.44	148	<8	<2	9	46	<.5	<3	<3	3	1.18	.014	17	4	.37	31	<.01	<3	.30	.01	.20	<2	<5	<1	3
1355	<1	10	18	19	<.3	16	7	690	2.29	7	<8	<2	7	90	<.5	<3	<3	2	2.14	.012	13	3	.82	24	<.01	<3	.44	.01	.16	<2	<5	<1	<2
1356	<1	40	6	26	<.3	37	15	1014	3.62	38	<8	<2	7	74	<.5	<3	<3	3	1.94	.029	11	4	.92	31	<.01	<3	.30	.01	.19	<2	<5	<1	2
1357	<1	49	3	27	<.3	13	7	1426	3.26	46	<8	<2	3	119	<.5	<3	<3	2	3.21	.010	7	3	1.01	30	<.01	3	.25	.01	.14	<2	<5	<1	158
RE 1357	<1	53	5	27	<.3	15	6	1447	3.30	45	<8	<2	4	121	<.5	<3	<3	2	3.25	.010	7	3	1.02	31	<.01	<3	.25	.01	.15	<2	<5	<1	170
RRE 1357	<1	39	5	22	<.3	14	7	1376	3.11	47	<8	<2	4	114	<.5	<3	<3	2	3.04	.010	7	2	.95	30	<.01	<3	.24	.01	.14	<2	<5	<1	211
1358	<1	12	9	8	<.3	11	5	588	1.50	32	<8	<2	3	56	<.5	<3	3	2	1.16	.007	8	3	.38	29	<.01	4	.21	<.01	.11	<2	<5	<1	86
1359	<1	7	8	21	<.3	4	3	1092	2.67	3	<8	<2	<2	115	<.5	<3	7	1	3.21	.007	6	3	1.00	19	<.01	<3	.12	.01	.08	<2	<5	<1	2
STANDARD DS5/AU-R	12	145	24	133	.3	24	13	783	2.97	20	<8	<2	2	49	5.6	4	6	60	.73	.094	13	177	.68	135	.10	17	2.10	.04	.14	4	<5	<1	494

GROUP 1D - 0.50 GM SAMPLE LEACHED WITH 3 ML 2-2-2 HCL-HNO3-H2O AT 95 DEG. C FOR ONE HOUR, DILUTED TO 10 ML, ANALYSED BY ICP-ES.
UPPER LIMITS - AG, AU, HG, W = 100 PPM; MO, CO, CD, SB, BI, TH, U & B = 2,000 PPM; CU, PB, ZN, NI, MN, AS, V, LA, CR = 10,000 PPM.
ASSAY RECOMMENDED FOR ROCK AND CORE SAMPLES IF CU PB ZN AS > 1%, AG > 30 PPM & AU > 1000 PPB
- SAMPLE TYPE: CORE R150 60C AU** GROUP 3B - 30.00 GM SAMPLE ANALYSIS BY FA/ICP.
Samples beginning 'RE' are Reruns and 'RRE' are Reject Reruns.

DATE RECEIVED: AUG 18 2003 **DATE REPORT MAILED:** Sept 4/03 **SIGNED BY** C. Leong ..... D. TOYE, C.LEONG, J. WANG; CERTIFIED B.C. ASSAYERS

All results are considered the confidential property of the client. Acme assumes the liabilities for actual cost of the analysis only.

Data FA

ACME ANALYTICAL LABORATORIES LTD. 852 E. HASTINGS ST. VANCOUVER BC V6A 1R6 PHONE(604)253-3158 FAX(604)[illegible]-1716
(ISO [illegible]02 Accredited Co.)

GEOCHEMICAL ANAL[illegible]IS CERTIFICATE

Island Mountain Gold Mines Ltd. File # A303564 Page 1

P.O. Box 247, 2422 Barker, Wells BC V0K 2R0 Submitted by: B. Denney

SAMPLE#	Au* ppb
SI	1.8
E 195301	344.9
E 195302	232.5
E 195303	190.9
E 195304	23.3
E 195305	23.4
E 195306	218.2
E 195307	66.0
E 195308	65.4
E 195309	25.4
E 195310	61.0
E 195311	141.5
E 195312	57.0
E 195313	663.9
E 195314	126.6
E 195315	1767.8
E 195316	189.0
E 195317	24.0
E 195318	91.4
E 195319	50.9
E 195320	29.5
RE E 195320	269.8
E 195321	30.6
E 195322	15.3
E 195323	95.0
E 195324	27.2
E 195325	696.6
E 195326	368.6
E 195327	44.0
E 195328	1179.8
E 195329	223.6
E 195330	2327.7
E 195331	63.5
E 195332	50.2
E 195333	64.9
STANDARD AU-R	466.0

AU* IGNITED, ACID LEACHED, ANALYZED BY ICP-MS. (15 gm)
- SAMPLE TYPE: SLUDGE R150 60C
Samples beginning 'RE' are Reruns and 'RRE' are Reject Reruns.

DATE RECEIVED: AUG 18 2003 **DATE REPORT MAILED:** Sep 29/2003 **SIGNED BY.** ...D. TOYE, C.LEONG, J. WANG; CERTIFIED B.C. ASSAYERS

All results are considered the confidential property of the client. Acme assumes the liabilities for actual cost of the analysis only. Data___ FA ___

SAMPLE#	Au* ppb
E 195334	54.3
E 195335	26.5
E 195336	60.8
E 195337	109.8
E 195338	104.0
E 195339	237.9
E 195340	121.0
E 195341	60.3
RE E 195341	60.2
E 195342	122.5
E 195343	707.0
STANDARD AU-R	456.2

Sample type: SLUDGE R150 60C. Samples beginning 'RE' are Reruns and 'RRE' are Reject Reruns.

All results are considered the confidential property of the client. Acme assumes the liabilities for actual cost of the analysis only.

Data___ FA ___

ACME ANALYTICAL LABORATORIES LTD. 852 E. HASTINGS ST. VANCOUVER BC V6A 1R6 PHONE(604)253-3158 FAX(604)253-1716
(ISO 9002 Accredited Co.)

GEOCHEMICAL ANALYSIS CERTIFICATE

Island Mountain Gold Mines Ltd. PROJECT IGM File # A303615

Box 247, Wells BC V0K 2R0 Submitted by: Jean Pautler

SAMPLE#	Mo ppm	Cu ppm	Pb ppm	Zn ppm	Ag ppm	Ni ppm	Co ppm	Mn ppm	Fe %	As ppm	U ppm	Au ppm	Th ppm	Sr ppm	Cd ppm	Sb ppm	Bi ppm	V ppm	Ca %	P %	La ppm	Cr ppm	Mg %	Ba ppm	Ti %	B ppm	Al %	Na %	K %	W ppm	Tl ppm	Hg ppm	Au** ppb
SI	<1	6	<3	1	<.3	<1	<1	5	.04	2	<8	<2	<2	2	<.5	<3	<3	1	.08	<.001	<1	<1	<.01	3	<.01	9	.01	.40	.01	<2	<5	<1	<2
1401	<1	27	20	31	<.3	21	8	521	1.95	50	<8	<2	3	636	.5	4	<3	2	15.97	.031	3	2	.44	39	<.01	<3	.24	.01	.13	<2	<5	1	6
1402	<1	88	8	24	<.3	23	12	3430	5.90	6523	<8	<2	4	159	<.5	<3	3	3	6.32	.032	3	2	1.10	40	<.01	<3	.30	.02	.16	<2	<5	<1	310
1403	<1	107	<3	82	<.3	9	29	1323	7.57	48	<8	<2	4	128	<.5	6	<3	24	4.49	.113	12	<1	1.89	28	<.01	<3	1.41	.06	.05	2	<5	<1	7
1404	1	107	<3	122	<.3	10	27	1398	7.38	27	<8	<2	4	144	<.5	6	6	23	4.43	.118	10	<1	2.09	16	<.01	3	2.11	.04	.07	<2	<5	<1	6
1405	1	58	5	45	<.3	29	50	4385	11.75	>9999	<8	<2	4	124	.9	<3	21	5	6.03	.098	6	2	1.68	15	<.01	3	.32	.01	.17	<2	<5	<1	925
1406	1	100	<3	49	<.3	8	25	1789	6.55	341	<8	<2	3	119	<.5	3	5	15	5.20	.113	8	<1	1.58	35	<.01	<3	.40	.02	.20	<2	<5	<1	6
1407	1	85	223	14	.9	17	7	667	2.27	161	<8	<2	6	59	<.5	<3	4	5	2.07	.029	9	4	.62	33	<.01	<3	.38	.01	.17	<2	<5	<1	28
1408	<1	30	<3	14	<.3	21	9	1105	2.31	104	<8	<2	5	67	<.5	<3	<3	2	2.54	.013	5	3	.74	28	<.01	<3	.25	.01	.16	<2	<5	<1	20
1409	<1	19	48	10	.6	20	4	699	3.73	181	<8	<2	<2	40	<.5	4	72	1	1.61	.003	1	3	.44	7	<.01	3	.07	.01	.04	<2	<5	<1	837
1410	<1	21	7	4	<.3	1	1	319	.73	20	<8	<2	<2	17	<.5	<3	<3	1	.68	.001	<1	3	.17	2	<.01	<3	.01	<.01	.01	<2	<5	<1	7
1411	2	33	4	17	<.3	38	10	1280	3.05	747	<8	<2	5	82	<.5	<3	4	3	3.17	.031	6	3	.95	29	<.01	3	.30	.01	.19	<2	<5	<1	44
1412	2	24	3	16	.3	41	30	1378	4.28	>9999	<8	<2	4	90	<.5	<3	7	3	3.38	.049	3	3	1.01	25	<.01	4	.31	.01	.16	<2	<5	<1	1682
1413	1	6	<3	7	<.3	4	2	876	1.54	252	<8	<2	<2	41	<.5	<3	<3	2	1.83	.092	5	3	.51	13	<.01	<3	.18	<.01	.08	<2	<5	1	13
1414	<1	40	10	25	<.3	46	14	865	3.58	82	<8	<2	4	70	<.5	<3	4	5	3.38	.054	8	5	1.12	26	<.01	4	.52	.01	.17	<2	<5	<1	7
1415	<1	82	4	16	<.3	57	20	2440	5.54	4647	<8	<2	3	116	<.5	<3	5	4	4.25	.041	3	4	1.59	28	<.01	3	.30	.01	.17	<2	<5	<1	55
1416	1	26	8	57	<.3	31	16	1268	4.71	72	<8	<2	3	257	.6	3	4	8	5.34	.070	9	5	2.18	42	<.01	5	.44	.01	.16	<2	<5	<1	14
1417	1	22	3	15	.4	31	13	780	2.63	598	<8	<2	3	62	<.5	3	<3	7	1.70	.055	7	6	.67	41	<.01	3	.40	.01	.16	<2	<5	<1	175
1419	<1	33	<3	12	<.3	23	14	611	2.64	38	<8	<2	4	82	<.5	<3	5	3	2.66	.031	6	3	.93	47	<.01	<3	.31	.01	.19	<2	<5	<1	3
1420	<1	21	12	35	.8	15	23	>9999	11.31	>9999	<8	<2	5	125	.7	9	21	<1	11.71	.062	2	4	2.96	21	<.01	<3	.14	.01	.09	>200	<5	<1	340
RE 1420	<1	20	10	35	.9	18	22	>9999	11.59	>9999	<8	<2	5	129	1.1	6	25	<1	11.95	.062	2	4	3.00	22	<.01	<3	.15	.01	.08	>200	<5	<1	385
RRE 1420	<1	21	<3	34	.8	19	23	>9999	11.12	>9999	<8	<2	4	126	.9	5	20	<1	11.76	.065	2	4	2.96	21	<.01	<3	.14	.01	.08	>200	<5	<1	365
1421	<1	<1	<3	44	.7	1	4	>9999	11.99	>9999	<8	<2	3	160	2.3	8	11	<1	14.59	.040	2	2	3.89	12	<.01	<3	.06	<.01	.04	>200	<5	<1	321
1422	<1	91	<3	43	<.3	8	19	3351	6.82	681	<8	<2	2	90	<.5	<3	<3	14	6.06	.104	5	1	1.74	53	<.01	4	.35	.01	.20	13	<5	<1	19
1423	<1	63	<3	36	.3	8	21	3333	6.38	189	<8	<2	2	118	<.5	3	<3	15	6.83	.104	4	1	2.00	45	<.01	<3	.35	.01	.20	15	<5	1	5
1424	<1	32	42	35	.5	10	6	4228	6.11	66	<8	<2	2	207	1.0	3	77	5	8.87	.032	3	2	2.89	24	<.01	<3	.16	.01	.10	<2	<5	<1	46
1425	<1	94	9	35	.4	21	15	3765	6.10	158	<8	<2	3	105	1.0	6	19	6	5.70	.052	5	2	1.50	28	<.01	<3	.27	.01	.16	15	<5	1	78
1426	<1	18	<3	40	<.3	11	18	2131	5.41	42	<8	<2	3	183	.9	<3	5	19	6.75	.117	8	1	1.88	40	<.01	3	.46	.02	.20	<2	<5	<1	23
1427	<1	47	12	31	.3	16	4	4997	7.66	>9999	<8	<2	5	170	.8	<3	33	3	6.98	.020	3	3	1.90	36	<.01	<3	.25	.01	.15	<2	<5	1	905
1428	<1	116	27	28	.6	16	2	8899	8.60	>9999	<8	<2	3	158	1.2	<3	53	3	8.56	.018	3	3	2.13	29	<.01	<3	.22	.01	.13	<2	<5	<1	730
1429	<1	35	5	27	.3	19	5	7840	6.38	185	<8	<2	4	202	.8	<3	8	3	9.58	.026	4	2	1.84	36	<.01	<3	.23	.01	.14	83	<5	<1	269
STANDARD DS5/AU-R	12	141	26	131	.3	24	12	745	2.91	19	<8	<2	2	49	5.3	4	6	59	.76	.095	12	184	.66	137	.09	16	2.10	.04	.14	6	<5	<1	485

GROUP 1D - 0.50 GM SAMPLE LEACHED WITH 3 ML 2-2-2 HCL-HNO3-H2O AT 95 DEG. C FOR ONE HOUR, DILUTED TO 10 ML, ANALYSED BY ICP-ES.
UPPER LIMITS - AG, AU, HG, W = 100 PPM; MO, CO, CD, SB, BI, TH, U & B = 2,000 PPM; CU, PB, ZN, NI, MN, AS, V, LA, CR = 10,000 PPM.
ASSAY RECOMMENDED FOR ROCK AND CORE SAMPLES IF CU PB ZN AS > 1%, AG > 30 PPM & AU > 1000 PPB
- SAMPLE TYPE: CORE R150 60C AU** GROUP 3B - 30.00 GM SAMPLE ANALYSIS BY FA/ICP.
Samples beginning 'RE' are Reruns and 'RRE' are Reject Reruns.

DATE RECEIVED: AUG 20 2003 **DATE REPORT MAILED:** Sept 4/03 **SIGNED BY** C. L. D. TOYE, C.LEONG, J. WANG; CERTIFIED B.C. ASSAYERS

All results are considered the confidential property of the client. Acme assumes the liabilities for actual cost of the analysis only.

Data FA

ACME ANALYTICAL LABORATORIES LTD. 852 E. HASTINGS ST. VANCOUVER BC V6A 1R6 PHONE(604)253-3158 FAX(604)253-1716
(ISO 9002 Accredited Co.)

GEOCHEMICAL ANALYSIS CERTIFICATE

Island Mountain Gold Mines Ltd. File # A303616
Box 247, Wells BC V0K 2R0 Submitted by: B. Denney

SAMPLE#	Au* ppb
SI	.6
C 166140	2.2
C 166141	4.3
C 166142	3.3
C 166143	27.2
C 166144	76.8
C 166145	592.6
C 166146	156.0
C 166147	3251.2
C 166148	163.7
C 166149	59.9
C 166150	26.7
C 166151	36.0
RE C 166151	40.0
C 166152	363.2
C 166153	49.6
C 166154	1806.8
C 166155	30.9
C 166156	563.7
C 166157	113.1
C 166158	225.1
STANDARD AU-R	482.5

AU* IGNITED, ACID LEACHED, ANALYZED BY ICP-MS. (15 gm)
- SAMPLE TYPE: SLUDGE R150 60C
Samples beginning 'RE' are Reruns and 'RRE' are Reject Reruns.

DATE RECEIVED: AUG 20 2003 **DATE REPORT MAILED:** Sept 2/03 **SIGNED BY** C. Leong .D. TOYE, C.LEONG, J. WANG; CERTIFIED B.C. ASSAYERS

All results are considered the confidential property of the client. Acme assumes the liabilities for actual cost of the analysis only.

Data FA

ACME ANALYTICAL LABORATORIES LTD. 852 E. HASTINGS ST. VANCOUVER BC V6A 1R6 PHONE(604)253-3158 FAX(604)253-1716
(ISO 9002 Accredited Co.)

GEOCHEMICAL ANALYSIS CERTIFICATE

Island Mountain Gold Mines Ltd. File # A303658

Box 247, Wells BC V0K 2R0 Submitted by: Jean Pautler

SAMPLE#	Mo ppm	Cu ppm	Pb ppm	Zn ppm	Ag ppm	Ni ppm	Co ppm	Mn ppm	Fe %	As ppm	U ppm	Au ppm	Th ppm	Sr ppm	Cd ppm	Sb ppm	Bi ppm	V ppm	Ca %	P %	La ppm	Cr ppm	Mg %	Ba ppm	Ti %	B ppm	Al %	Na %	K %	W ppm	Tl ppm	Hg ppm	Au** ppb
SI	<1	1	<3	<1	<.3	4	<1	5	.07	<2	<8	<2	<2	3	<.5	<3	<3	<1	.11	.001	<1	2	.03	3	<.01	<3	.01	.52	.01	<2	<5	<1	<2
C 162641	2	2	24	4	.4	3	1	171	.96	123	<8	<2	<2	1	<.5	<3	5	1	.01	.002	4	15	.01	15	<.01	<3	.08	.01	.04	<2	<5	<1	1423
C 162643	3	30	104	17	2.6	9	4	315	6.45	844	<8	12	5	4	<.5	<3	17	4	.04	.015	12	12	.03	28	<.01	<3	.24	.01	.09	4	<5	<1	10446
C 162644	1	51	20	53	<.3	31	17	875	6.53	369	<8	<2	5	11	.6	5	<3	16	.18	.088	16	13	.17	66	.03	<3	.51	.01	.11	<2	<5	<1	185
C 162645	3	65	14	60	<.3	24	11	5898	9.62	647	<8	<2	5	21	<.5	<3	4	10	.53	.130	11	6	.13	88	<.01	<3	.34	.01	.12	<2	<5	1	164
C 162646	<1	23	8	99	<.3	13	19	736	7.36	43	<8	<2	5	18	<.5	<3	5	7	.66	.080	10	3	.30	30	<.01	<3	.31	.01	.15	<2	<5	<1	8
C 162647	1	12	280	20	.3	7	4	132	1.43	247	<8	<2	6	9	<.5	<3	7	3	.01	.012	13	12	.01	39	<.01	<3	.17	.01	.09	6	<5	<1	691
C 162648	<1	1	67	1	<.3	1	<1	11	.34	108	<8	<2	4	6	<.5	<3	10	1	<.01	.006	12	11	.01	37	<.01	<3	.14	<.01	.11	2	<5	<1	115
C 162649	2	5	36	7	<.3	4	1	33	.87	221	<8	<2	2	4	<.5	<3	13	1	.01	.006	5	20	.01	19	<.01	<3	.09	<.01	.04	<2	<5	<1	415
RE C 162649	3	6	36	7	<.3	3	2	32	.87	231	<8	<2	2	4	<.5	<3	14	1	.01	.006	5	21	.01	18	<.01	<3	.09	<.01	.04	<2	<5	<1	658
C 162650	1	18	17	30	<.3	12	7	184	2.55	233	<8	<2	9	3	<.5	<3	5	4	.01	.024	22	9	.02	65	<.01	3	.33	.01	.17	<2	<5	<1	123
C 162701	1	37	29	50	<.3	16	8	238	2.38	521	<8	<2	3	5	<.5	<3	<3	4	.02	.022	5	11	.02	31	<.01	<3	.24	<.01	.05	3	<5	<1	601
STANDARD DS5/AU-R	12	144	23	130	.3	23	12	755	2.83	19	<8	<2	3	49	5.4	4	6	59	.73	.089	12	184	.65	140	.10	15	2.11	.04	.14	4	<5	<1	490

GROUP 1D - 0.50 GM SAMPLE LEACHED WITH 3 ML 2-2-2 HCL-HNO3-H2O AT 95 DEG. C FOR ONE HOUR, DILUTED TO 10 ML, ANALYSED BY ICP-ES.
UPPER LIMITS - AG, AU, HG, W = 100 PPM; MO, CO, CD, SB, BI, TH, U & B = 2,000 PPM; CU, PB, ZN, NI, MN, AS, V, LA, CR = 10,000 PPM.
ASSAY RECOMMENDED FOR ROCK AND CORE SAMPLES IF CU PB ZN AS > 1%, AG > 30 PPM & AU > 1000 PPB
- SAMPLE TYPE: ROCK R150 60C AU** GROUP 3B - 30.00 GM SAMPLE ANALYSIS BY FA/ICP.
Samples beginning 'RE' are Reruns and 'RRE' are Reject Reruns.

DATE RECEIVED: AUG 22 2003 **DATE REPORT MAILED:** Sept 8/03 **SIGNED BY** ..... D. TOYE, C.LEONG, J. WANG; CERTIFIED B.C. ASSAYERS

All results are considered the confidential property of the client. Acme assumes the liabilities for actual cost of the analysis only.

Data FA

ACME ANALYTICAL LABORATORIES LTD. 852 E. HASTINGS ST. VANCOUVER BC V6A 1R6 PHONE(604)253-3158 FAX(604) 253-1716
(ISO 9002 Accredited Co.)

GEOCHEMICAL ANALYSIS CERTIFICATE

Island Mountain Gold Mines Ltd. PROJECT IGM File # A303659

Box 247, Wells BC V0K 2R0 Submitted by: Jean Pautler

SAMPLE#	Mo ppm	Cu ppm	Pb ppm	Zn ppm	Ag ppm	Ni ppm	Co ppm	Mn ppm	Fe %	As ppm	U ppm	Au ppm	Th ppm	Sr ppm	Cd ppm	Sb ppm	Bi ppm	V ppm	Ca %	P %	La ppm	Cr ppm	Mg %	Ba ppm	Ti %	B ppm	Al %	Na %	K %	W ppm	Tl ppm	Hg ppm	Au** ppb
SI	<1	2	<3	2	<.3	<1	<1	6	.05	<2	<8	<2	<2	2	<.5	<3	<3	<1	.09	<.001	<1	1	.01	6	<.01	<3	.01	.48	.01	<2	<5	<1	4
C 162702	2	20	12	75	<.3	24	11	1983	2.66	344	<8	<2	6	5	1.6	<3	<3	4	.04	.012	13	11	.04	61	<.01	<3	.32	.01	.12	2	<5	<1	58
C 162703	2	18	12	46	<.3	10	6	1371	2.17	619	<8	<2	2	3	.7	<3	12	2	.02	.005	1	12	.02	28	<.01	<3	.11	<.01	.02	3	<5	<1	256
C 162704	2	11	7	14	<.3	6	5	156	1.36	1349	<8	<2	<2	2	<.5	<3	<3	2	.02	.004	1	13	.02	16	<.01	<3	.08	<.01	.02	3	<5	<1	36
C 162705	1	18	102	187	<.3	6	3	455	1.76	123	<8	<2	4	2	2.7	<3	<3	2	.01	.016	9	13	.02	23	<.01	<3	.26	.01	.08	4	<5	<1	138
C 162706	1	25	231	143	1.0	7	7	1010	1.70	159	<8	2	3	3	1.8	<3	4	4	.01	.015	9	13	.03	38	<.01	<3	.31	<.01	.11	2	<5	<1	1933
C 162707	1	13	95	104	.3	8	6	367	2.24	225	<8	<2	4	2	<.5	<3	<3	2	<.01	.010	8	12	.01	30	<.01	<3	.21	.01	.10	15	<5	<1	1151
C 162708	1	15	64	59	.7	5	5	538	1.52	149	<8	3	2	9	.9	<3	5	3	.02	.027	5	13	.03	25	<.01	<3	.25	.01	.06	5	<5	<1	3749
C 162709	1	10	26	7	<.3	15	6	1656	1.99	89	<8	<2	2	2	<.5	<3	51	3	.01	.004	5	19	.02	59	<.01	<3	.11	.01	.05	2	<5	<1	195
C 162710	1	12	96	10	.8	13	5	1014	1.94	61	<8	<2	2	2	<.5	<3	15	3	.01	.006	7	16	.03	41	<.01	<3	.14	<.01	.05	2	<5	<1	16
C 162711	1	5	13	1	<.3	3	1	62	.59	65	<8	<2	<2	1	<.5	<3	12	1	.01	.002	<1	13	.01	7	<.01	<3	.04	<.01	.01	2	<5	<1	29
C 162712	1	8	78	1	1.1	3	1	84	.71	1161	<8	<2	<2	2	<.5	<3	280	<1	.03	.001	<1	13	<.01	3	<.01	<3	.01	<.01	.01	2	<5	<1	1922
C 162713	1	12	50	4	.5	7	3	200	1.03	267	<8	<2	2	5	<.5	<3	80	2	.23	.006	7	13	.02	14	<.01	<3	.13	.01	.08	2	<5	<1	265
C 162714	1	4	4	1	<.3	3	1	75	.52	76	<8	<2	<2	2	<.5	<3	5	1	.06	.001	1	20	.01	3	<.01	<3	.02	<.01	.01	2	<5	<1	166
C 162715	1	8	17	60	.3	6	6	3773	6.83	27	<8	<2	<2	121	1.6	<3	12	1	4.47	.007	3	12	.66	16	<.01	<3	.05	.01	.03	3	<5	<1	60
RE C 162715	1	8	18	59	.3	5	6	3747	6.80	23	<8	<2	<2	121	1.5	<3	8	2	4.45	.008	3	11	.66	16	<.01	<3	.05	<.01	.03	3	<5	<1	45
C 162716	1	4	12	3	.4	9	8	137	4.52	>9999	<8	5	4	18	<.5	<3	52	2	.17	.008	9	8	.02	35	<.01	<3	.13	.01	.09	<2	<5	<1	10725
C 162717	1	28	39	4	.3	15	8	247	3.48	2826	<8	<2	5	8	<.5	<3	164	3	.07	.020	13	11	.01	24	<.01	3	.17	.01	.10	2	<5	<1	2121
C 162718	1	6	3	5	<.3	16	5	918	2.97	1025	<8	<2	2	3	<.5	<3	5	1	.04	.003	5	11	.02	17	<.01	<3	.08	.01	.05	<2	<5	<1	992
C 162719	<1	9	22	3	.8	17	25	111	5.85	>9999	<8	7	8	45	<.5	<3	54	3	.28	.021	17	7	.02	40	<.01	3	.24	.01	.15	<2	<5	<1	9495
C 162720	1	2	219	<1	1.1	3	1	22	5.21	>9999	<8	4	7	33	<.5	4	680	1	.15	.010	10	8	.01	19	<.01	<3	.10	<.01	.07	<2	<5	<1	3469
C 162721	1	43	7	38	<.3	61	19	533	4.33	319	<8	<2	6	32	.5	<3	13	7	1.07	.095	11	10	1.01	31	<.01	<3	.58	.01	.18	<2	<5	<1	63
C 162722	1	7	54	50	<.3	36	8	4344	8.21	541	<8	<2	3	14	.8	<3	57	7	.31	.108	7	13	.10	38	.01	<3	.21	.01	.06	3	<5	<1	595
C 162723	1	14	7	12	<.3	29	7	1253	2.31	461	<8	<2	3	5	<.5	<3	11	3	.06	.010	11	11	.05	19	<.01	<3	.22	.01	.07	<2	<5	<1	36
C 162724	1	6	23	6	<.3	11	3	490	2.28	686	<8	<2	3	2	<.5	<3	7	1	.03	.002	4	8	.01	8	<.01	<3	.08	<.01	.03	2	<5	<1	156
STANDARD DS5/AU-R	13	147	26	137	.4	26	13	797	2.99	20	<8	<2	3	50	5.7	3	6	61	.76	.098	13	195	.69	144	.10	17	2.15	.04	.16	4	<5	<1	476

GROUP 1D - 0.50 GM SAMPLE LEACHED WITH 3 ML 2-2-2 HCL-HNO3-H2O AT 95 DEG. C FOR ONE HOUR, DILUTED TO 10 ML, ANALYSED BY ICP-ES.
UPPER LIMITS - AG, AU, HG, W = 100 PPM; MO, CO, CD, SB, BI, TH, U & B = 2,000 PPM; CU, PB, ZN, NI, MN, AS, V, LA, CR = 10,000 PPM.
ASSAY RECOMMENDED FOR ROCK AND CORE SAMPLES IF CU PB ZN AS > 1%, AG > 30 PPM & AU > 1000 PPB
- SAMPLE TYPE: ROCK R150 60C AU** GROUP 3B - 30.00 GM SAMPLE ANALYSIS BY FA/ICP.
Samples beginning 'RE' are Reruns and 'RRE' are Reject Reruns.

DATE RECEIVED: AUG 22 2003 **DATE REPORT MAILED:** Sept 3/03 **SIGNED BY** C. L. .....D. TOYE, C.LEONG, J. WANG; CERTIFIED B.C. ASSAYERS

All results are considered the confidential property of the client. Acme assumes the liabilities for actual cost of the analysis only.

Data FA

ACME ANALYTICAL LABORATORIES LTD. 852 E. HASTINGS ST. VANCOUVER BC V6A 1R6 PHONE(604)253-3158 FAX(604)[illegible]-1716
(ISO [illegible]2 Accredited Co.)

GEOCHEMICAL ANALYSIS CERTIFICATE

Island Mountain Gold Mines Ltd. File # A305579

Box 247, Wells BC V0K 2R0 Submitted by: Jean Pautler

SAMPLE#	Mo ppm	Cu ppm	Pb ppm	Zn ppm	Ag ppm	Ni ppm	Co ppm	Mn ppm	Fe %	As ppm	U ppm	Au ppm	Th ppm	Sr ppm	Cd ppm	Sb ppm	Bi ppm	V ppm	Ca %	P %	La ppm	Cr ppm	Mg %	Ba ppm	Ti %	B ppm	Al %	Na %	K %	W ppm	Tl ppm	Hg ppm	Au** ppb
SI	<1	<1	<3	<1	<.3	<1	<1	5	.03	<2	<8	<2	<2	3	<.5	<3	3	<1	.10	<.001	<1	1	.01	4	<.01	<3	.01	.40	<.01	<2	<5	<1	<2
C 163120	1	61	54	47	.3	27	14	1076	3.64	13	<8	<2	9	759	1.0	<3	18	26	10.84	.044	43	14	.75	62	<.01	<3	1.40	.01	.15	<2	<5	<1	7
C 163121	<1	86	10	11	<.3	26	9	743	2.85	266	<8	<2	7	30	<.5	3	6	4	.36	.017	22	9	.05	35	<.01	<3	.28	.01	.15	<2	<5	<1	140
C 163122	2	9	16	3	<.3	5	3	492	.96	274	<8	<2	<2	5	<.5	<3	11	1	.06	.002	1	14	.01	20	<.01	<3	.06	.01	.02	2	<5	<1	19
C 163123	1	117	12	39	<.3	28	31	1624	7.01	117	<8	<2	5	4	<.5	3	7	9	.02	.071	19	7	.07	50	<.01	<3	.39	.01	.18	<2	<5	<1	36
C 163124	2	35	26	5	<.3	10	19	1407	1.47	431	<8	<2	<2	3	<.5	<3	23	3	.01	.003	4	14	.02	48	<.01	<3	.16	<.01	.03	3	<5	<1	190
C 163125	1	65	15	45	<.3	32	20	1054	4.26	18	<8	<2	9	37	<.5	<3	3	46	.52	.049	27	11	.44	74	<.01	<3	1.34	.02	.15	<2	<5	<1	13
STANDARD DS5/AU-R	13	146	23	130	.3	23	12	761	2.98	18	8	<2	2	47	5.6	5	6	58	.72	.092	12	186	.67	139	.09	17	2.09	.04	.14	4	<5	<1	498

GROUP 1D - 0.50 GM SAMPLE LEACHED WITH 3 ML 2-2-2 HCL-HNO3-H2O AT 95 DEG. C FOR ONE HOUR, DILUTED TO 10 ML, ANALYSED BY ICP-ES.
UPPER LIMITS - AG, AU, HG, W = 100 PPM; MO, CO, CD, SB, BI, TH, U & B = 2,000 PPM; CU, PB, ZN, NI, MN, AS, V, LA, CR = 10,000 PPM.
ASSAY RECOMMENDED FOR ROCK AND CORE SAMPLES IF CU PB ZN AS > 1%, AG > 30 PPM & AU > 1000 PPB
- SAMPLE TYPE: ROCK R150 60C AU** GROUP 3B - 30.00 GM SAMPLE ANALYSIS BY FA/ICP.

DATE RECEIVED: NOV 12 2003 **DATE REPORT MAILED:** Nov 21/03 **SIGNED BY** C. Leong .D. TOYE, C.LEONG, J. WANG; CERTIFIED B.C. ASSAYERS

All results are considered the confidential property of the client. Acme assumes the liabilities for actual cost of the analysis only.

Data FA

ACME ANALYTICAL LABORATORIES LTD. 852 E. HASTINGS ST. VANCOUVER BC V6A 1R6 PHONE(604)253-3158 FAX(604)253-1716
(ISO 9002 Accredited Co.)

GEOCHEMICAL ANALYSIS CERTIFICATE

Island Mountain Gold Mines Ltd. File # A304999 Page 1

Box 247, Wells BC V0K 2R0 Submitted by: B. Denney

SAMPLE#	Au* ppb
SI	<.2
C 166160	1331.1
C 166161	588.4
C 166162	576.7
C 166163	13.6
C 166164	29000.0
C 166165	3664.8
C 166166	22.8
C 166167	23.6
C 166168	28.4
C 166169	31.0
C 166170	11.9
C 166171	22.8
C 166172	21.6
C 166173	1073.4
C 166174	623.7
C 166175	136.7
C 166176	61.3
C 166177	197.3
C 166178	23.1
C 166179	28.7
C 166180	34.3
RE C 166180	22.6
C 166181	34.3
C 166182	45.1
C 166183	76.5
C 166184	111.8
C 166185	52.0
C 166186	178.6
RE C 166186	166.2
C 166187	145.6
C 166188	113.2
C 166189	119.6
C 166190	72.6
C 166191	17.2
C 166192	436.3
STANDARD AU-R	465.0

REVISED COPY for 166186.

AU* IGNITED, ACID LEACHED, ANALYZED BY ICP-MS. (15 gm)
- SAMPLE TYPE: SLUDGE R150 60C
Samples beginning 'RE' are Reruns and 'RRE' are Reject Reruns.

DATE RECEIVED: OCT 15 2003 DATE REPORT MAILED: Oct 27/03 SIGNED BY. . . . . D. TOYE, C.LEONG, J. WANG; CERTIFIED B.C. ASSAYERS

* All results are considered the confidential property of the client. Acme assumes the liabilities for actual cost of the analysis only.

Data___ FA ___

SAMPLE#	Au* ppb
C 166193	83.7
C 166194	100.7
C 166195	663.1
C 166196	1000.7
C 166197	291.7
C 166198	260.9
STANDARD AU-R	460.0

Sample type: SLUDGE R150 60C.

All results are considered the confidential property of the client. Acme assumes the liabilities for actual cost of the analysis only.

Data FA

SAMPLE#	Au* ppb
C 166193	83.7
C 166194	100.7
C 166195	663.1
C 166196	1000.7
C 166197	291.7
C 166198	260.9
STANDARD AU-R	460.0

Sample type: SLUDGE R150 60C.

All results are considered the confidential property of the client. Acme assumes the liabilities for actual cost of the analysis only.

Data FA

ACME ANALYTICAL LABORATORIES LTD. 852 E. HASTINGS ST. VANCOUVER BC V6A 1R6 PHONE(604)253-3158 FAX(604)253-1716
(ISO 9002 Accredited Co.)

GEOCHEMICAL ANALYSIS CERTIFICATE

Island Mountain Gold Mines Ltd. File # A304999 Page 1

Box 247, Wells BC V0K 2R0 Submitted by: B. Denney

SAMPLE#	Au* ppb
SI	<.2
C 166160	1331.1
C 166161	588.4
C 166162	576.7
C 166163	13.6
C 166164	29000.0
C 166165	3664.8
C 166166	22.8
C 166167	23.6
C 166168	28.4
C 166169	31.0
C 166170	11.9
C 166171	22.8
C 166172	21.6
C 166173	1073.4
C 166174	623.7
C 166175	136.7
C 166176	61.3
C 166177	197.3
C 166178	23.1
C 166179	28.7
C 166180	34.3
RE C 166180	22.6
C 166181	34.3
C 166182	45.1
C 166183	76.5
C 166184	111.8
C 166185	52.0
C 166186	178.6
RE C 166186	166.2
C 166187	145.6
C 166188	113.2
C 166189	119.6
C 166190	72.6
C 166191	17.2
C 166192	436.3
STANDARD AU-R	465.0

REVISED COPY for 166186.

AU* IGNITED, ACID LEACHED, ANALYZED BY ICP-MS. (15 gm)
- SAMPLE TYPE: SLUDGE R150 60C
Samples beginning 'RE' are Reruns and 'RRE' are Reject Reruns.

DATE RECEIVED: OCT 15 2003 DATE REPORT MAILED: Oct 27/03 SIGNED BY. . . . . D. TOYE, C.LEONG, J. WANG; CERTIFIED B.C. ASSAYERS

All results are considered the confidential property of the client. Acme assumes the liabilities for actual cost of the analysis only.

Data___ FA ___

ACME ANALYTICAL LABORATORIES LTD. 852 E. HASTINGS ST. VANCOUVER BC V6A 1R6 PHONE(604)253-3158 FAX(604) 3-1716
(ISO 02 Accredited Co.)

GEOCHEMICAL ANALYSIS CERTIFICATE

Island Mountain Gold Mines Ltd. PROJECT IGM File # A302907

Box 247, Wells BC V0K 2R0 Submitted by: J. Pautler

SAMPLE#	Mo ppm	Cu ppm	Pb ppm	Zn ppm	Ag ppm	Ni ppm	Co ppm	Mn ppm	Fe %	As ppm	U ppm	Au ppm	Th ppm	Sr ppm	Cd ppm	Sb ppm	Bi ppm	V ppm	Ca %	P %	La ppm	Cr ppm	Mg %	Ba ppm	Ti %	B ppm	Al %	Na %	K %	W ppm	Au** ppb	Sample gm
SI	<1	1	<3	1	<.3	<1	<1	<2	.03	<2	<8	<2	<2	2	<.5	<3	<3	<1	.06	<.001	<1	<1	<.01	2	<.01	<3	.01	.29	<.01	<2	4	-
C 162551	3	6	17	28	.4	7	2	2798	2.42	35	<8	<2	5	10	<.5	<3	<3	2	.06	.024	11	5	.03	81	<.01	<3	.06	.01	.02	<2	35	2600
C 162552	2	4	7	23	<.3	8	3	1844	1.44	52	<8	<2	6	7	<.5	<3	<3	3	.08	.030	17	3	.03	61	<.01	<3	.10	<.01	.02	<2	15	2100
C 162553	<1	23	<3	5	<.3	22	5	333	1.39	47	<8	<2	<2	1	<.5	3	<3	1	.01	.005	4	5	.01	7	<.01	<3	.03	<.01	.01	<2	6	1400
C 162554	1	8	40	5	1.0	3	2	313	.68	130	<8	<2	<2	1	<.5	<3	7	<1	.01	.004	3	2	<.01	11	<.01	<3	.06	<.01	.03	<2	39	1800
C 162555	1	97	11	99	.4	57	23	1220	6.45	19	<8	<2	6	7	<.5	<3	<3	4	.08	.081	20	4	.33	61	<.01	<3	.48	.02	.06	<2	3	2600
C 162556	<1	25	64	70	.5	13	5	272	1.81	183	<8	<2	<2	6	<.5	<3	23	1	.14	.027	2	3	.02	13	<.01	<3	.12	.01	.02	<2	171	1600
C 162557	1	9	7	31	.7	32	20	1691	5.21	>9999	<8	2	5	16	<.5	<3	3	6	.23	.153	12	4	.03	179	<.01	<3	.29	<.01	.10	<2	2303	1700
C 162558	1	5	13	26	<.3	29	12	1526	2.74	726	<8	<2	4	3	<.5	<3	<3	2	.03	.029	12	3	.02	41	<.01	<3	.14	.01	.05	<2	117	2500
C 162559	1	8	11	37	.5	26	54	536	6.87	>9999	<8	<2	6	17	<.5	<3	10	6	.05	.062	18	8	.04	332	<.01	<3	.37	<.01	.10	<2	888	1400
C 162560	1	299	17	141	.9	68	44	1643	6.51	40	<8	<2	6	7	.5	3	<3	5	.05	.066	14	5	.09	101	<.01	<3	.48	.02	.09	<2	27	2700
C 162561	1	41	3	126	.3	45	29	1761	6.15	146	<8	<2	9	7	<.5	<3	<3	3	.04	.061	36	3	.05	107	<.01	<3	.31	.01	.10	<2	79	2000
C 162562	1	69	15	133	.3	52	19	1113	6.14	78	<8	<2	8	9	<.5	<3	<3	5	.07	.100	29	7	.11	160	<.01	<3	.79	.01	.11	<2	75	3400
C 162563	1	73	15	121	<.3	30	12	360	6.37	66	<8	<2	9	8	<.5	<3	<3	5	.06	.073	32	5	.15	119	<.01	<3	1.01	.02	.07	<2	101	1900
C 162564	<1	38	20	75	.4	20	6	265	3.42	66	<8	<2	7	8	<.5	<3	<3	4	.05	.077	28	4	.08	65	<.01	<3	.62	.02	.06	<2	29	2600
C 162565	1	78	18	220	.4	71	37	2227	5.99	60	<8	<2	10	8	1.1	<3	<3	3	.05	.058	41	4	.14	131	<.01	<3	.74	.01	.11	<2	17	3200
RE C 162565	1	78	15	216	<.3	70	37	2203	5.89	59	<8	<2	10	8	1.2	<3	<3	4	.05	.058	39	3	.14	129	<.01	<3	.72	.01	.11	<2	14	-
C 162566	<1	9	13	53	.5	35	14	255	3.77	342	<8	<2	6	4	<.5	<3	4	4	.01	.038	23	6	.01	111	<.01	<3	.39	.01	.11	<2	538	1900
C 162567	<1	8	<3	61	<.3	29	19	1311	2.31	67	<8	<2	4	4	<.5	<3	<3	5	.04	.036	16	5	.03	79	<.01	<3	.25	.01	.11	<2	34	1600
C 162568	1	31	3	94	<.3	42	17	767	5.88	245	<8	<2	8	4	<.5	<3	<3	4	.01	.077	29	5	.02	47	<.01	<3	.32	.01	.11	<2	12	2700
C 162569	<1	12	10	28	<.3	15	8	241	1.09	39	<8	<2	2	5	<.5	<3	<3	5	.05	.031	8	3	.01	106	<.01	<3	.20	.01	.09	<2	7	1300
C 162570	2	35	3	183	<.3	37	15	1342	5.11	93	<8	<2	4	5	<.5	<3	<3	4	.06	.087	18	3	.06	60	<.01	<3	.27	.01	.11	<2	47	2800
C 162571	2	27	10	193	<.3	62	23	2275	6.48	114	<8	<2	7	4	.7	<3	<3	4	.06	.066	21	4	.09	73	<.01	<3	.26	<.01	.09	<2	26	1600
C 162572	<1	9	6	32	.3	35	9	764	2.72	11	<8	<2	7	5	<.5	<3	<3	2	.04	.013	13	3	.17	76	<.01	<3	.63	<.01	.06	<2	6	1400
C 162573	<1	16	12	15	.3	20	10	647	2.70	128	<8	<2	10	4	<.5	<3	7	4	.01	.015	26	5	.02	37	<.01	<3	.29	.01	.09	<2	68	1100
STANDARD DS5/AU-R	12	137	24	128	.4	24	12	733	2.83	20	<8	<2	2	46	5.2	4	6	57	.71	.091	12	177	.65	135	.09	14	1.98	.03	.13	3	481	-

GROUP 1D - 0.50 GM SAMPLE LEACHED WITH 3 ML 2-2-2 HCL-HNO3-H2O AT 95 DEG. C FOR ONE HOUR, DILUTED TO 10 ML, ANALYSED BY ICP-ES.
UPPER LIMITS - AG, AU, HG, W = 100 PPM; MO, CO, CD, SB, BI, TH, U & B = 2,000 PPM; CU, PB, ZN, NI, MN, AS, V, LA, CR = 10,000 PPM.
ASSAY RECOMMENDED FOR ROCK AND CORE SAMPLES IF CU PB ZN AS > 1%, AG > 30 PPM & AU > 1000 PPB
- SAMPLE TYPE: ROCK R150 60C AU** GROUP 3B - 30.00 GM SAMPLE ANALYSIS BY FA/ICP.
Samples beginning 'RE' are Reruns and 'RRE' are Reject Reruns.

DATE RECEIVED: JUL 28 2003 **DATE REPORT MAILED:** Aug 13/03 **SIGNED BY** C. T. ..... D. TOYE, C.LEONG, J. WANG; CERTIFIED B.C. ASSAYERS

All results are considered the confidential property of the client. Acme assumes the liabilities for actual cost of the analysis only.

Data FA ___

ACME ANALYTICAL LABORATORIES LTD. 852 E. HASTINGS ST. VANCOUVER BC V6A 1R6 PHONE(604)253-3158 FAX(604)[illegible]-1716
(ISO[illegible]2 Accredited Co.)

GEOCHEMICAL ANALYSIS CERTIFICATE

Island Mountain Gold Mines Ltd. File # A301691

Box 247, Wells BC V0K 2R0

SAMPLE#	Mo ppm	Cu ppm	Pb ppm	Zn ppm	Ag ppm	Ni ppm	Co ppm	Mn ppm	Fe %	As ppm	U ppm	Au ppm	Th ppm	Sr ppm	Cd ppm	Sb ppm	Bi ppm	V ppm	Ca %	P %	La ppm	Cr ppm	Mg %	Ba ppm	Ti %	B ppm	Al %	Na %	K %	W ppm	Au** ppb
SI	<1	1	<3	6	<.3	3	<1	4	.04	<2	<8	<2	<2	4	<.5	<3	<3	<1	.13	.001	<1	4	.03	5	<.01	<3	.01	.61	.01	<2	<2
E 197908	1	29	17	69	<.3	39	16	675	3.34	4	<8	<2	11	13	<.5	<3	<3	18	.16	.044	33	24	.59	96	.01	<3	1.17	.01	.15	<2	<2
E 197909	3	28	39	65	<.3	32	17	545	4.34	10	<8	<2	8	5	<.5	<3	<3	12	.08	.048	21	29	.32	63	.01	<3	1.00	.01	.13	8	3
E 197910	1	9	15	31	<.3	13	5	243	2.74	6	<8	<2	4	11	<.5	<3	<3	22	.16	.036	27	13	.16	69	.01	<3	.82	.01	.12	<2	<2
E 197911	4	147	24	22	.4	42	36	214	7.36	58	<8	<2	5	5	<.5	3	<3	1	.03	.029	12	13	.06	21	<.01	<3	.36	<.01	.06	7	10
E 197912	<1	12	7	3	<.3	6	1	24	.57	<2	<8	<2	<2	1	<.5	<3	<3	1	<.01	.002	1	4	.02	2	<.01	3	.02	<.01	.01	<2	<2
E 197913	3	16	5	20	<.3	24	10	3846	1.93	<2	<8	<2	2	12	<.5	<3	<3	<1	.01	.009	6	17	.03	34	<.01	<3	.17	<.01	.06	5	<2
E 197914	58	209	91	379	.6	48	3	847	24.57	120	<8	<2	4	330	<.5	<3	<3	64	.02	.562	6	35	.01	196	<.01	4	.31	.02	.12	<2	7
E 197915	4	43	26	23	.3	31	8	108	.86	2	<8	<2	<2	2	<.5	<3	<3	<1	<.01	.008	1	19	.01	7	<.01	<3	.03	<.01	.01	7	<2
STANDARD DS4/AU-R	7	128	31	158	.3	35	11	782	3.15	24	<8	<2	4	27	5.3	6	5	76	.53	.089	17	171	.59	145	.08	<3	1.77	.04	.16	4	490

GROUP 1D - 0.50 GM SAMPLE LEACHED WITH 3 ML 2-2-2 HCL-HNO3-H2O AT 95 DEG. C FOR ONE HOUR, DILUTED TO 10 ML, ANALYSED BY ICP-ES.
UPPER LIMITS - AG, AU, HG, W = 100 PPM; MO, CO, CD, SB, BI, TH, U & B = 2,000 PPM; CU, PB, ZN, NI, MN, AS, V, LA, CR = 10,000 PPM.
ASSAY RECOMMENDED FOR ROCK AND CORE SAMPLES IF CU PB ZN AS > 1%, AG > 30 PPM & AU > 1000 PPB
- SAMPLE TYPE: ROCK R150 60C AU** GROUP 3B - 30.00 GM SAMPLE ANALYSIS BY FA/ICP.

DATE RECEIVED: MAY 27 2003 **DATE REPORT MAILED:** June 6/03 **SIGNED BY** C. L. .....D. TOYE, C.LEONG, J. WANG; CERTIFIED B.C. ASSAYERS

All results are considered the confidential property of the client. Acme assumes the liabilities for actual cost of the analysis only.

Data ___ FA ___

ACME ANALYTICAL LABORATORIES LTD. 852 E. HASTINGS ST. VANCOUVER BC V6A 1R6 PHONE(604)253-3158 FAX(604)253-1716
(ISO 9002 Accredited Co.)

GEOCHEMICAL ANALYSIS CERTIFICATE

Island Mountain Gold Mines Ltd. PROJECT DRAGON File # A305651 Page 1

Box 247, Wells BC V0K 2R0 Submitted by: B. Denney

SAMPLE#	Mo ppm	Cu ppm	Pb ppm	Zn ppm	Ag ppm	Ni ppm	Co ppm	Mn ppm	Fe %	As ppm	U ppm	Au ppm	Th ppm	Sr ppm	Cd ppm	Sb ppm	Bi ppm	V ppm	Ca %	P %	La ppm	Cr ppm	Mg %	Ba ppm	Ti %	B ppm	Al %	Na %	K %	W ppm	Hg ppb	Au** ppb
G-1	1	2	<3	41	<.3	4	4	542	1.98	<2	<8	<2	3	88	<.5	<3	<3	40	.55	.081	7	14	.54	237	.13	<3	1.01	.10	.47	2	<10	5
2+00S 0+50E	<1	15	8	30	1.0	11	4	199	1.85	5	<8	<2	5	4	<.5	<3	<3	16	.05	.050	27	10	.16	27	.01	<3	.75	<.01	.02	<2	45	7
2+00S 1+00E	<1	5	3	11	<.3	2	1	144	.31	2	<8	<2	<2	4	<.5	<3	<3	4	.03	.041	36	4	.05	19	.01	<3	.45	<.01	.02	<2	35	5
2+00S 1+50E	1	14	7	31	.3	10	4	145	1.64	<2	<8	<2	<2	3	<.5	<3	<3	21	.04	.043	30	9	.14	25	<.01	<3	.56	<.01	.03	<2	25	13
2+00S 2+00E	1	24	18	64	<.3	20	13	891	3.11	3	<8	<2	<2	14	<.5	<3	4	21	.19	.069	26	14	.22	64	.01	<3	.97	<.01	.04	<2	45	8
2+00S 2+50E	1	32	26	62	.6	23	29	1936	2.95	2	8	<2	<2	17	<.5	<3	<3	18	.21	.125	40	17	.22	41	<.01	<3	1.45	<.01	.03	<2	55	<2
2+00S 3+00E	<1	18	8	37	<.3	11	5	375	1.49	3	<8	<2	2	10	<.5	<3	<3	16	.16	.035	29	8	.13	55	<.01	<3	.55	<.01	.03	<2	30	5
2+00S 3+50E	1	22	20	72	.4	19	11	904	4.35	4	<8	<2	2	21	<.5	<3	3	23	.32	.081	26	18	.30	47	.01	<3	1.36	<.01	.04	<2	55	4
2+00S 4+00E	1	22	20	65	<.3	23	12	757	3.02	5	<8	<2	<2	27	<.5	<3	<3	18	.44	.120	46	17	.27	39	.01	<3	1.30	.01	.06	<2	40	4
2+00S 4+50E	1	8	7	24	<.3	7	2	130	1.23	2	<8	<2	3	5	<.5	<3	<3	15	.06	.032	23	8	.12	15	.01	<3	.40	<.01	.02	<2	25	4
2+00S 5+00E	<1	6	7	20	<.3	7	2	81	1.31	3	<8	<2	3	4	<.5	<3	<3	20	.04	.060	27	8	.11	27	.01	<3	.76	<.01	.02	<2	40	2
2+00S 5+50E	1	14	9	37	.3	11	4	281	2.58	2	<8	<2	6	4	<.5	<3	<3	17	.05	.036	29	11	.16	46	.01	<3	.75	<.01	.03	<2	20	6
2+00S 6+00E	<1	12	4	23	<.3	8	3	60	1.11	4	<8	<2	<2	4	<.5	<3	<3	23	.02	.021	39	8	.04	19	.01	<3	.37	.01	.03	<2	10	2
2+00S 6+50E	<1	22	16	47	.3	15	10	1455	2.49	4	<8	<2	<2	18	<.5	<3	<3	23	.26	.122	36	14	.20	44	.01	<3	1.21	.01	.05	<2	35	<2
RE 2+00S 10+00E	<1	54	29	63	<.3	30	22	2866	3.79	5	<8	<2	2	15	<.5	<3	<3	24	.21	.114	50	26	.27	85	.01	<3	1.75	<.01	.08	<2	85	<2
2+00S 7+00E	1	28	12	26	.4	13	4	186	1.73	<2	<8	<2	<2	22	<.5	<3	<3	16	.32	.100	26	11	.10	31	.01	<3	.85	<.01	.03	<2	30	<2
2+00S 7+50E	<1	12	5	29	<.3	8	3	113	1.04	2	<8	<2	2	7	<.5	<3	<3	11	.09	.037	25	7	.06	53	.01	<3	.31	.01	.02	<2	40	<2
2+00S 8+00E	<1	27	20	47	.7	16	17	2733	2.24	3	8	<2	<2	24	.6	<3	<3	15	.35	.228	38	17	.16	46	.01	<3	1.48	<.01	.06	<2	80	<2
2+00S 8+50E	<1	5	4	15	<.3	3	2	119	.49	<2	<8	<2	4	4	<.5	<3	<3	7	.06	.025	35	5	.05	22	.01	<3	.32	<.01	.03	<2	<10	<2
2+00S 9+00E	1	6	3	13	<.3	3	2	79	.59	2	<8	<2	<2	4	<.5	<3	<3	9	.03	.021	32	5	.02	19	.01	<3	.20	<.01	.01	<2	20	<2
2+00S 9+50E	<1	13	14	39	<.3	12	6	319	2.33	4	<8	<2	<2	7	<.5	<3	<3	19	.10	.066	26	15	.22	45	.01	<3	1.03	<.01	.04	<2	25	<2
2+00S 10+00E	1	54	31	62	.5	27	22	2818	3.72	10	11	<2	3	15	.6	<3	<3	23	.21	.115	49	25	.27	83	.02	<3	1.70	.01	.09	<2	75	4
2+00S 10+50E	<1	8	5	23	<.3	5	2	103	1.05	2	<8	<2	6	4	<.5	<3	<3	11	.07	.039	31	5	.08	27	<.01	<3	.62	<.01	.02	<2	15	6
2+00S 11+00E	<1	22	17	66	<.3	27	16	1060	3.24	4	<8	<2	4	13	<.5	<3	<3	20	.16	.048	28	22	.47	64	.02	<3	1.57	.01	.10	<2	55	<2
2+00S 11+50E	<1	9	12	39	.5	10	4	205	2.96	6	<8	<2	2	4	<.5	<3	<3	21	.04	.048	28	13	.26	52	.01	<3	1.01	.01	.04	<2	70	<2
2+00S 12+00E	<1	16	19	54	<.3	22	18	920	2.44	<2	<8	<2	4	14	<.5	<3	<3	18	.14	.067	25	17	.33	82	.01	<3	1.27	.01	.05	<2	60	3
2+00S 12+50E	<1	23	17	66	.4	21	9	433	2.90	5	<8	<2	<2	12	<.5	<3	<3	23	.18	.070	23	20	.29	69	.01	<3	1.29	<.01	.06	<2	35	<2
2+00S 13+00E	1	30	21	65	<.3	23	13	1042	3.10	2	<8	<2	<2	18	<.5	<3	<3	24	.36	.112	20	20	.28	58	.01	<3	1.16	.01	.07	<2	15	<2
2+00S 13+50E	1	13	10	40	.5	12	5	192	2.53	4	<8	<2	2	5	<.5	<3	<3	22	.05	.031	21	12	.18	51	.02	<3	.73	.01	.04	<2	30	<2
2+00S 14+00E	<1	18	14	55	.3	12	9	574	2.42	4	<8	<2	2	7	<.5	<3	<3	23	.09	.058	25	13	.21	55	.01	<3	.80	<.01	.04	<2	40	4
2+00S 14+50E	<1	10	10	38	<.3	13	5	259	1.97	3	<8	<2	<2	5	<.5	<3	<3	23	.07	.037	28	14	.26	51	.01	<3	.91	<.01	.04	<2	40	<2
2+00S 15+00E	<1	18	19	42	.4	16	6	225	2.27	3	<8	<2	2	7	<.5	<3	<3	27	.07	.064	31	17	.21	58	.01	<3	.92	.01	.04	<2	55	<2
2+00S 15+50E	<1	5	10	23	.4	6	4	875	1.13	3	<8	<2	<2	5	<.5	<3	<3	23	.07	.052	28	9	.09	76	.01	<3	.42	<.01	.03	<2	10	<2
2+00S 16+00E	<1	5	5	17	.3	3	1	143	.68	<2	<8	<2	<2	4	<.5	<3	<3	15	.04	.025	37	6	.04	37	.02	<3	.33	.01	.03	<2	10	<2
2+00S 16+50E	<1	3	5	14	<.3	3	1	302	.47	<2	<8	<2	<2	5	<.5	<3	<3	8	.04	.027	34	4	.04	55	.01	<3	.38	<.01	.03	<2	<10	<2
STANDARD DS5/AU-S	12	145	24	133	<.3	24	12	778	2.99	16	9	<2	3	46	5.6	3	7	58	.73	.096	12	190	.65	138	.09	16	2.13	.03	.14	4	95	46

GROUP 1D - 0.50 GM SAMPLE LEACHED WITH 3 ML 2-2-2 HCL-HNO3-H2O AT 95 DEG. C FOR ONE HOUR, DILUTED TO 10 ML, ANALYSED BY ICP-ES.
UPPER LIMITS - AG, AU, HG, W = 100 PPM; MO, CO, CD, SB, BI, TH, U & B = 2,000 PPM; CU, PB, ZN, NI, MN, AS, V, LA, CR = 10,000 PPM.
- SAMPLE TYPE: SOIL SS80 60C HG GROUP 1C - ANALYSIS BY COLD VAPOUR AA AND SUBJECT TO SE INTERFERENCE.
AU** GROUP 3B - 15.00/30.00 GM SAMPLE ANALYSIS BY FA/ICP. Samples beginning 'RE' are Reruns and 'RRE' are Reject Reruns.

DATE RECEIVED: NOV 14 2003 DATE REPORT MAILED: Nov 27/2003 SIGNED BY. J.D. TOYE, C.LEONG, J. WANG; CERTIFIED B.C. ASSAYERS

All results are considered the confidential property of the client. Acme assumes the liabilities for actual cost of the analysis only.

Data FA

ACME ANALYTICAL

Island Mountain Gold Mines Ltd. PROJECT DRAGON FILE # A305651 Page 2

ACME ANALYTICAL

SAMPLE#	Mo ppm	Cu ppm	Pb ppm	Zn ppm	Ag ppm	Ni ppm	Co ppm	Mn ppm	Fe %	As ppm	U ppm	Au ppm	Th ppm	Sr ppm	Cd ppm	Sb ppm	Bi ppm	V ppm	Ca %	P %	La ppm	Cr ppm	Mg %	Ba ppm	Ti %	B ppm	Al %	Na %	K %	W ppm	Hg ppb	Au** ppb
G-1	1	1	3	38	<.3	5	4	519	1.93	<2	<8	<2	6	86	<.5	<3	<3	39	.54	.077	8	13	.50	228	.13	<3	.99	.10	.46	2	<10	<2
2+00S 17+00E	1	19	16	43	<.3	16	7	651	2.29	4	<8	<2	<2	11	<.5	3	<3	24	.13	.045	37	15	.23	61	.02	<3	.76	<.01	.07	<2	50	<2
2+00S 17+50E	1	34	25	83	<.3	38	19	660	3.68	7	<8	<2	5	11	<.5	3	6	19	.13	.054	33	19	.46	58	.03	<3	1.17	<.01	.12	<2	25	4
2+00S 18+00E	1	11	10	34	.3	7	3	112	1.68	<2	<8	<2	<2	7	<.5	3	<3	20	.05	.026	29	9	.14	43	.03	<3	.48	<.01	.05	<2	30	<2
2+00S 18+50E	1	19	25	36	.3	11	3	130	2.84	4	<8	<2	<2	10	<.5	<3	<3	28	.09	.042	26	14	.17	66	.04	<3	.61	.01	.06	<2	30	<2
2+00S 19+00E	1	39	25	44	.5	26	17	1230	2.87	4	<8	<2	<2	19	<.5	<3	<3	23	.23	.067	69	17	.28	61	.02	<3	1.29	.01	.07	<2	55	3
2+00S 19+50E	1	10	10	25	.3	9	3	134	1.64	3	<8	<2	<2	8	<.5	<3	3	20	.12	.033	17	10	.14	51	.03	<3	.44	.01	.06	<2	50	<2
2+00S 20+00E	1	6	6	20	<.3	6	2	74	1.21	2	<8	<2	<2	4	<.5	<3	<3	27	.03	.015	28	8	.15	18	.04	<3	.41	<.01	.06	<2	<10	<2
2+00S 20+50E	<1	4	4	11	<.3	4	2	41	.51	<2	<8	<2	<2	4	<.5	<3	3	16	.04	.014	25	6	.03	21	.01	<3	.34	.01	.02	<2	<10	<2
2+00S 21+00E	<1	1	3	7	<.3	2	1	74	.32	<2	<8	<2	2	3	<.5	<3	3	5	.04	.016	28	3	.04	12	.01	<3	.25	<.01	.03	<2	10	<2
4+00S 0+50E	1	8	15	26	<.3	8	3	132	2.43	5	<8	<2	<2	3	<.5	3	5	21	.03	.082	28	11	.14	32	.01	<3	.98	<.01	.05	<2	45	<2
4+00S 1+00E	<1	11	18	31	.3	11	4	193	3.66	6	<8	<2	<2	4	<.5	<3	3	29	.03	.115	21	15	.19	33	.01	<3	1.14	<.01	.06	<2	55	<2
4+00S 1+50E	1	12	14	29	1.2	10	3	168	2.59	7	<8	<2	<2	4	<.5	<3	4	39	.03	.074	30	12	.11	42	.02	<3	.59	<.01	.07	<2	50	<2
4+00S 2+00E	1	21	22	74	.3	22	14	1896	3.02	3	<8	<2	<2	22	<.5	<3	<3	19	.37	.188	35	22	.27	87	.01	<3	1.52	<.01	.10	<2	50	<2
14+00S 22+00W	1	12	16	45	<.3	16	6	262	4.00	3	<8	<2	5	4	<.5	<3	6	18	.03	.082	24	20	.27	37	.01	<3	1.15	<.01	.06	<2	50	<2
14+00S 21+50W	<1	13	14	43	<.3	15	5	166	2.98	5	<8	<2	<2	5	<.5	<3	<3	15	.02	.041	24	17	.30	36	.01	<3	1.03	<.01	.07	<2	45	<2
RE 2+00S 18+00E	1	13	11	29	.3	8	3	119	1.84	4	<8	<2	<2	7	<.5	3	<3	22	.06	.029	31	10	.15	48	.03	<3	.54	<.01	.05	<2	20	5
14+00S 21+00W	<1	1	4	8	<.3	2	1	70	.30	<2	<8	<2	<2	5	<.5	3	<3	6	.03	.015	30	3	.04	29	.01	<3	.39	<.01	.03	<2	<10	<2
14+00S 20+50W	<1	4	4	11	<.3	3	2	161	.45	<2	<8	<2	<2	4	<.5	3	3	7	.02	.024	26	5	.06	43	.01	<3	.48	<.01	.04	<2	15	<2
14+00S 20+00W	<1	9	11	36	<.3	14	6	335	2.68	4	<8	<2	2	5	<.5	<3	<3	19	.03	.066	24	16	.26	47	.01	<3	1.08	<.01	.06	<2	40	<2
14+00S 19+50W	<1	2	3	8	<.3	2	1	109	.32	<2	<8	<2	<2	4	<.5	3	<3	4	.03	.025	25	3	.03	25	.01	<3	.30	.01	.03	<2	25	5
14+00S 19+00W	<1	10	11	24	<.3	8	4	391	2.45	3	<8	<2	<2	4	<.5	<3	<3	17	.02	.060	27	13	.13	34	.01	<3	.68	<.01	.04	<2	40	<2
14+00S 18+50W	<1	15	11	60	<.3	45	9	1404	2.19	3	<8	<2	<2	28	<.5	<3	<3	13	.37	.070	24	36	.27	42	.01	<3	.97	.01	.08	<2	30	7
14+00S 18+00W	1	7	12	29	<.3	9	3	129	2.67	5	<8	<2	3	4	<.5	<3	<3	19	.03	.051	26	12	.18	38	.01	<3	.94	<.01	.04	<2	50	<2
14+00S 17+50W	<1	6	10	23	<.3	8	3	128	1.76	<2	<8	<2	<2	4	<.5	<3	<3	18	.02	.047	27	11	.16	30	.01	<3	.78	.01	.04	<2	15	<2
14+00S 17+00W	1	7	9	31	<.3	10	4	515	2.71	4	<8	<2	<2	4	<.5	<3	<3	21	.03	.117	27	14	.25	28	.01	<3	.84	<.01	.06	<2	70	<2
14+00S 16+50W	1	2	8	10	<.3	3	1	74	1.07	2	<8	<2	<2	3	<.5	<3	<3	16	.02	.049	31	7	.06	23	.01	<3	.52	<.01	.02	<2	15	<2
14+00S 16+00W	<1	22	11	67	<.3	26	10	307	3.06	3	<8	<2	10	4	<.5	<3	<3	15	.02	.044	33	18	.45	40	.01	<3	1.52	<.01	.09	<2	30	<2
14+00S 15+50W	<1	5	6	15	<.3	5	2	130	1.09	<2	<8	<2	2	3	<.5	<3	<3	14	.01	.040	28	7	.09	17	.01	<3	.57	<.01	.03	<2	30	<2
14+00S 15+00W	1	8	12	37	<.3	13	4	169	4.39	6	<8	<2	4	4	<.5	4	<3	30	.02	.123	25	19	.30	33	.01	<3	1.16	.01	.04	<2	70	<2
14+00S 14+50W	<1	8	12	25	<.3	7	2	204	3.70	5	<8	<2	2	3	<.5	<3	4	35	.01	.155	25	15	.13	23	.01	<3	.86	<.01	.05	<2	60	<2
14+00S 14+00W	1	10	12	34	<.3	12	4	129	3.27	3	<8	<2	6	3	<.5	<3	3	21	.02	.044	27	18	.25	24	.01	<3	1.21	.01	.04	<2	35	<2
14+00S 13+50W	1	15	10	74	<.3	19	7	221	2.87	4	<8	<2	3	4	<.5	4	<3	19	.02	.052	22	22	.33	29	.02	<3	1.53	<.01	.05	<2	45	<2
14+00S 13+00W	1	19	16	58	<.3	20	7	491	3.78	4	<8	<2	4	4	<.5	<3	<3	23	.03	.121	20	29	.30	40	.02	<3	1.96	<.01	.05	<2	105	<2
14+00S 12+50W	<1	1	5	4	<.3	1	<1	24	.20	<2	<8	<2	2	4	<.5	<3	4	5	.02	.010	36	3	.02	14	.01	<3	.42	<.01	.02	<2	<10	3
STANDARD DS5/AU-S	12	142	24	130	<.3	25	12	765	2.99	18	<8	<2	2	46	5.4	4	7	59	.72	.094	12	189	.64	139	.09	16	2.13	.03	.13	4	125	48

Sample type: SOIL SS80 60C. Samples beginning 'RE' are Reruns and 'RRE' are Reject Reruns.

All results are considered the confidential property of the client. Acme assumes the liabilities for actual cost of the analysis only.

Data FA

ACME ANALYTICAL

Island Mountain Gold Mines Ltd. PROJECT DRAGON FILE # A305651 Page 3

ACME ANALYTICAL

SAMPLE#	Mo ppm	Cu ppm	Pb ppm	Zn ppm	Ag ppm	Ni ppm	Co ppm	Mn ppm	Fe %	As ppm	U ppm	Au ppm	Th ppm	Sr ppm	Cd ppm	Sb ppm	Bi ppm	V ppm	Ca %	P %	La ppm	Cr ppm	Mg %	Ba ppm	Ti %	B ppm	Al %	Na %	K %	W ppm	Hg ppb	Au** ppb
G-1	2	1	5	41	<.3	4	4	540	2.02	<2	<8	<2	4	90	<.5	<3	4	41	.58	.076	9	15	.54	242	.13	<3	1.06	.11	.50	2	<10	2
14+00S 12+00W	1	6	11	19	.4	5	2	162	1.85	4	<8	<2	4	4	<.5	<3	<3	23	.02	.072	30	9	.10	36	.02	<3	.67	<.01	.04	<2	35	5
14+00S 11+50W	1	11	11	36	<.3	12	4	192	2.54	7	<8	<2	2	3	<.5	<3	<3	17	.03	.047	26	11	.13	22	.01	<3	.83	<.01	.04	<2	25	<2
14+00S 11+00W	1	2	3	6	.3	<1	1	30	.37	3	<8	<2	2	3	<.5	<3	<3	11	.02	.013	32	3	.01	9	.01	<3	.27	<.01	.01	<2	<10	<2
14+00S 10+50W	1	3	5	9	<.3	2	1	53	.54	<2	<8	<2	<2	3	<.5	<3	<3	15	.01	.015	34	4	.03	14	.01	<3	.40	.01	.02	<2	15	<2
14+00S 10+00W	1	11	17	41	<.3	15	25	637	2.02	5	<8	<2	2	16	<.5	<3	<3	16	.13	.051	28	13	.20	50	.01	<3	.74	<.01	.04	<2	15	<2
14+00S 9+50W	1	12	15	30	.4	11	8	347	2.16	4	<8	<2	<2	8	<.5	<3	<3	27	.06	.045	29	12	.10	70	.01	<3	.73	<.01	.04	<2	30	3
14+00S 9+00W	1	5	9	17	<.3	4	3	204	1.07	<2	<8	<2	<2	5	<.5	<3	<3	22	.03	.027	37	9	.06	37	.01	<3	.44	<.01	.04	<2	25	3
14+00S 8+50W	1	10	9	28	.3	10	4	125	1.68	4	<8	<2	2	6	<.5	<3	<3	22	.03	.031	32	10	.12	43	.01	<3	.60	<.01	.05	<2	30	<2
14+00S 8+00W	1	12	11	18	.7	6	11	1873	1.08	<2	<8	<2	<2	4	<.5	<3	<3	16	.01	.034	37	7	.06	66	.01	<3	.60	<.01	.03	<2	25	<2
14+00S 7+50W	1	3	<3	7	.3	1	1	43	.20	2	<8	<2	<2	3	<.5	<3	<3	5	.01	.017	42	6	.02	26	<.01	<3	.43	<.01	.02	<2	<10	<2
14+00S 6+50W	<1	1	<3	4	<.3	1	<1	17	.15	<2	<8	<2	<2	3	<.5	<3	<3	4	.01	.012	36	2	.01	10	<.01	<3	.31	<.01	.01	<2	15	<2
14+00S 6+00W	1	6	5	16	<.3	5	2	191	.83	<2	<8	<2	2	5	<.5	<3	<3	18	.03	.033	29	8	.05	30	<.01	<3	.38	.01	.04	<2	10	6
RE 14+00S 6+00W	1	5	5	15	<.3	4	2	183	.81	3	<8	<2	2	5	<.5	<3	<3	17	.03	.032	28	8	.05	29	.01	<3	.38	<.01	.03	<2	20	-
14+00S 5+50W	1	4	9	20	<.3	5	3	959	1.39	<2	<8	<2	<2	4	<.5	<3	<3	18	.04	.056	30	9	.11	43	.01	<3	.64	<.01	.05	<2	40	<2
14+00S 5+00W	1	7	10	24	.7	8	2	228	1.75	4	<8	<2	<2	6	<.5	<3	<3	21	.07	.113	30	11	.14	53	.01	<3	.68	<.01	.05	<2	70	5
14+00S 4+50W	<1	3	5	11	<.3	2	1	387	.48	<2	<8	<2	<2	6	<.5	<3	<3	11	.05	.019	38	5	.06	33	.01	<3	.33	.01	.03	<2	<10	<2
14+00S 4+00W	1	12	12	32	<.3	9	5	542	2.52	4	<8	<2	<2	4	<.5	<3	<3	18	.05	.053	28	10	.15	27	.01	<3	.60	.01	.05	<2	25	2
14+00S 3+50W	1	7	9	27	<.3	8	3	249	2.24	4	<8	<2	<2	4	<.5	<3	<3	21	.04	.074	26	12	.19	24	.01	<3	.70	<.01	.04	<2	50	<2
14+00S 3+00W	1	7	12	22	.3	8	3	166	2.10	5	<8	<2	<2	4	<.5	<3	3	30	.03	.067	34	13	.12	31	.01	<3	.76	<.01	.03	<2	35	3
14+00S 2+50W	1	6	8	17	.3	6	2	117	1.17	6	<8	<2	<2	3	<.5	<3	<3	15	.01	.039	38	6	.06	17	<.01	<3	.49	<.01	.03	<2	<10	<2
14+00S 2+00W	<1	3	10	8	<.3	3	<1	17	.39	2	<8	<2	<2	4	<.5	<3	<3	8	.01	.046	35	6	.05	21	<.01	<3	.45	.01	.03	<2	40	<2
14+00S 1+50W	1	9	14	31	.4	9	3	427	2.96	19	<8	<2	2	5	<.5	<3	<3	34	.04	.101	33	14	.16	16	.01	<3	.76	.01	.04	<2	45	4
14+00S 1+00W	1	3	8	10	<.3	1	<1	159	.35	4	<8	<2	2	5	<.5	<3	<3	3	.07	.039	20	3	.02	21	<.01	3	.30	<.01	.05	<2	35	<2
16+00S 21+00W	1	6	15	23	<.3	7	3	125	2.33	4	<8	<2	7	4	<.5	<3	<3	23	.02	.057	28	12	.17	46	.01	<3	.85	<.01	.03	<2	50	<2
16+00S 20+50W	1	12	14	46	<.3	16	7	336	3.11	4	<8	<2	9	4	<.5	<3	<3	15	.02	.091	24	18	.30	34	.01	<3	1.15	<.01	.06	<2	75	<2
16+00S 20+00W	1	11	15	38	<.3	12	5	391	3.34	3	<8	<2	7	4	<.5	<3	<3	28	.02	.099	23	18	.22	28	.02	<3	.92	<.01	.04	<2	105	<2
16+00S 19+50W	1	20	20	40	<.3	16	8	354	2.24	3	<8	<2	5	5	<.5	<3	<3	15	.03	.042	25	13	.23	37	.01	<3	.87	.01	.06	<2	30	2
16+00S 19+00W	1	9	10	32	<.3	11	5	355	1.94	2	<8	<2	6	5	<.5	<3	<3	14	.02	.036	26	12	.22	38	.01	<3	.87	.01	.07	<2	35	<2
16+00S 18+50W	1	6	10	31	<.3	9	3	175	2.80	4	<8	<2	4	4	<.5	<3	<3	16	.02	.060	25	13	.22	40	.01	<3	.89	<.01	.05	<2	40	4
16+00S 18+00W	1	6	7	18	.4	6	2	254	1.48	3	<8	<2	3	5	<.5	<3	<3	13	.04	.068	24	9	.13	41	.01	<3	.71	.01	.05	<2	55	<2
16+00S 17+50W	1	7	10	30	.4	8	5	379	2.49	<2	<8	<2	5	4	<.5	<3	<3	18	.03	.052	28	15	.18	27	.01	<3	1.03	<.01	.04	<2	30	<2
16+00S 17+00W	<1	3	4	11	<.3	3	1	46	.75	<2	<8	<2	3	3	<.5	<3	<3	14	.01	.020	33	5	.07	20	<.01	<3	.49	<.01	.04	<2	10	5
16+00S 16+50W	1	15	13	55	.5	17	8	343	2.76	4	<8	<2	8	4	<.5	<3	<3	15	.02	.068	29	17	.33	36	.01	<3	1.33	.01	.06	<2	55	<2
16+00S 16+00W	1	9	10	33	<.3	9	5	286	2.23	2	<8	<2	4	3	<.5	<3	<3	14	.01	.051	26	14	.22	27	.01	<3	1.13	<.01	.05	<2	30	<2
STANDARD DS5/AU-S	12	140	24	131	.3	23	12	744	2.94	17	<8	<2	3	45	5.4	3	6	58	.72	.089	12	185	.64	135	.10	13	2.10	.03	.13	3	100	46

Sample type: SOIL SS80 60C. Samples beginning 'RE' are Reruns and 'RRE' are Reject Reruns.

All results are considered the confidential property of the client. Acme assumes the liabilities for actual cost of the analysis only.

Data ✓ FA ✓

ACME ANALYTICAL

Island Mountain Gold Mines Ltd. PROJECT DRAGON FILE # A305651 Page 4

ACME ANALYTICAL

SAMPLE#	Mo ppm	Cu ppm	Pb ppm	Zn ppm	Ag ppm	Ni ppm	Co ppm	Mn ppm	Fe %	As ppm	U ppm	Au ppm	Th ppm	Sr ppm	Cd ppm	Sb ppm	Bi ppm	V ppm	Ca %	P %	La ppm	Cr ppm	Mg %	Ba ppm	Ti %	B ppm	Al %	Na %	K %	W ppm	Hg ppb	Au** ppb
G-1	2	3	5	43	<.3	5	4	544	2.05	2	<8	<2	4	89	<.5	<3	<3	42	.55	.081	8	15	.56	245	.14	<3	1.04	.10	.51	2	<10	<2
16+00S 15+50W	1	5	13	15	<.3	4	1	86	2.68	7	<8	<2	4	3	<.5	<3	<3	26	.01	.044	24	13	.11	30	.01	<3	.93	<.01	.03	<2	100	7
16+00S 15+00W	1	3	5	14	<.3	5	1	72	.89	4	<8	<2	5	3	<.5	<3	<3	11	.02	.048	29	7	.11	21	.01	<3	.72	<.01	.03	<2	10	4
16+00S 14+50W	1	7	8	24	<.3	8	3	121	1.90	3	<8	<2	4	3	<.5	<3	<3	14	.03	.055	23	10	.18	26	.01	<3	.80	<.01	.03	<2	50	3
16+00S 14+00W	1	17	20	42	<.3	11	4	261	4.23	2	<8	<2	7	4	<.5	<3	<3	22	.02	.082	23	17	.19	29	.01	<3	1.35	<.01	.05	<2	45	6
16+00S 13+50W	1	14	11	36	<.3	10	4	170	3.06	3	<8	<2	5	9	<.5	<3	<3	18	.02	.053	28	16	.24	20	.01	<3	.94	<.01	.03	<2	45	11
16+00S 13+00W	1	29	12	76	<.3	27	9	375	4.96	5	<8	<2	13	5	<.5	<3	<3	23	.02	.057	38	29	.51	44	.01	<3	1.97	<.01	.08	<2	35	14
16+00S 12+50W	1	8	7	28	<.3	7	3	170	1.55	2	<8	<2	3	5	<.5	<3	<3	14	.05	.029	30	9	.14	33	.01	<3	.64	<.01	.04	<2	15	7
16+00S 12+00W	1	4	3	11	<.3	4	1	43	1.00	6	<8	<2	3	2	<.5	<3	<3	19	<.01	.030	23	5	.03	7	<.01	<3	.43	<.01	.01	<2	10	6
16+00S 11+50W	<1	7	5	19	.4	5	1	166	3.09	4	8	<2	<2	4	<.5	<3	<3	28	.01	.132	41	13	.16	17	<.01	<3	.94	<.01	.02	<2	40	3
16+00S 11+00W	<1	4	<3	8	<.3	2	1	26	.41	3	<8	<2	4	3	<.5	<3	<3	5	.01	.023	36	3	.04	16	<.01	<3	.53	<.01	.02	<2	<10	8
16+00S 10+50W	<1	3	<3	6	<.3	1	1	33	.24	<2	<8	<2	3	4	<.5	<3	<3	5	.02	.017	33	3	.03	13	<.01	4	.41	<.01	.01	<2	<10	7
16+00S 10+00W	1	6	6	15	<.3	5	2	87	.98	4	<8	<2	<2	4	<.5	<3	<3	17	.02	.044	26	7	.10	13	.01	<3	.65	<.01	.02	<2	10	<2
16+00S 9+50W	1	9	5	15	<.3	4	2	175	.82	2	<8	<2	<2	4	<.5	<3	<3	17	.04	.045	27	6	.06	18	<.01	<3	.61	<.01	.03	<2	10	4
16+00S 9+00W	<1	2	<3	6	<.3	1	1	60	.21	<2	<8	<2	<2	4	<.5	<3	<3	5	.03	.021	29	3	.02	16	.01	<3	.24	.01	.02	<2	10	<2
16+00S 8+50W	1	8	9	14	.3	4	2	93	.76	3	<8	<2	<2	5	<.5	<3	<3	12	.04	.062	24	9	.10	24	.01	<3	.74	.01	.04	<2	30	<2
16+00S 8+00W	1	8	10	25	<.3	7	3	325	1.68	2	<8	<2	<2	7	<.5	<3	<3	36	.04	.036	24	14	.09	29	.03	<3	.64	<.01	.03	<2	25	4
16+00S 7+50W	<1	9	11	34	<.3	8	3	309	2.01	4	<8	<2	<2	9	<.5	<3	<3	49	.07	.068	20	20	.12	37	.04	<3	.64	<.01	.03	<2	10	8
RE 16+00S 7+50W	1	10	11	33	<.3	8	3	307	2.01	4	<8	<2	<2	8	<.5	<3	<3	50	.07	.069	20	20	.12	36	.04	<3	.63	.01	.04	<2	15	-
16+00S 7+00W	1	3	6	11	<.3	3	1	50	.65	<2	<8	<2	<2	5	<.5	<3	<3	16	.03	.032	28	6	.07	24	<.01	<3	.45	<.01	.03	<2	30	11
16+00S 6+50W	1	4	5	11	<.3	3	1	83	.52	2	<8	<2	<2	4	<.5	<3	<3	10	.02	.041	18	6	.05	24	<.01	<3	.32	<.01	.03	<2	15	<2
16+00S 6+00W	1	5	9	15	<.3	6	2	165	1.42	5	<8	<2	<2	4	<.5	<3	<3	22	.01	.041	26	10	.09	21	.01	<3	.63	.01	.03	<2	35	4
16+00S 5+50W	1	6	5	19	<.3	6	2	300	1.47	3	<8	<2	<2	3	<.5	<3	<3	15	.01	.058	32	8	.12	32	.01	<3	.58	<.01	.04	<2	25	<2
16+00S 5+00W	1	6	7	18	<.3	5	2	126	1.70	4	<8	<2	<2	3	<.5	<3	<3	22	.01	.041	29	8	.09	19	<.01	<3	.63	<.01	.03	<2	30	6
16+00S 4+50W	1	4	7	18	<.3	6	2	91	1.74	2	<8	<2	<2	3	<.5	<3	<3	15	.02	.052	24	11	.16	24	<.01	<3	.85	.01	.03	<2	40	3
16+00S 4+00W	1	9	10	18	<.3	6	2	135	1.09	3	<8	<2	<2	4	<.5	<3	<3	18	.04	.055	23	8	.09	26	<.01	<3	.62	.01	.04	<2	25	7
16+00S 3+50W	<1	5	11	23	<.3	7	2	317	.82	4	<8	<2	<2	21	<.5	<3	<3	9	.29	.159	21	4	.03	32	.01	<3	.39	<.01	.05	<2	10	4
16+00S 3+00W	1	5	7	20	<.3	4	2	280	1.53	<2	<8	<2	<2	3	<.5	<3	<3	14	.02	.081	32	10	.19	27	.01	<3	.78	<.01	.06	<2	30	9
16+00S 2+50W	1	6	8	18	<.3	6	2	86	1.90	5	<8	<2	<2	3	<.5	<3	<3	20	<.01	.060	28	10	.13	23	<.01	<3	.92	<.01	.03	<2	45	6
16+00S 2+00W	1	6	3	17	.3	5	2	202	.83	4	<8	<2	2	3	<.5	<3	<3	11	.01	.060	25	6	.10	25	.01	<3	.66	.01	.03	<2	35	3
16+00S 1+50W	1	17	6	33	<.3	6	3	633	1.66	2	<8	<2	<2	4	<.5	<3	<3	15	.04	.057	20	6	.05	40	.01	<3	.45	<.01	.02	<2	15	3
16+00S 1+00W	1	3	<3	9	<.3	1	1	192	.32	3	<8	<2	3	3	<.5	<3	<3	7	.06	.023	24	2	.02	16	<.01	<3	.29	<.01	.03	<2	15	4
16+00S 0+50W	1	8	7	22	<.3	7	3	297	1.56	4	<8	<2	<2	4	<.5	<3	<3	18	.03	.053	19	9	.09	24	.01	<3	.53	<.01	.03	<2	40	3
18+00S 19+00W	1	6	6	23	<.3	8	3	134	1.61	<2	<8	<2	5	3	<.5	<3	<3	13	.01	.042	24	9	.17	30	.01	<3	.78	<.01	.04	<2	40	6
18+00S 18+50W	1	8	12	33	<.3	8	3	160	3.23	4	<8	<2	3	3	<.5	<3	<3	26	.02	.228	20	17	.17	26	.01	<3	.93	.01	.04	<2	85	4
STANDARD DS5/AU-S	13	145	23	130	.3	24	12	774	2.99	18	<8	<2	3	46	5.5	3	7	60	.71	.094	12	190	.69	138	.09	18	2.13	.03	.15	4	115	48

Sample type: SOIL SS80 60C. Samples beginning 'RE' are Reruns and 'RRE' are Reject Reruns.

All results are considered the confidential property of the client. Acme assumes the liabilities for actual cost of the analysis only.

Data FA

ACME ANALYTICAL

Island Mountain Gold Mines Ltd. PROJECT DRAGON FILE # A305651 Page 5

ACME ANALYTICAL

SAMPLE#	Mo ppm	Cu ppm	Pb ppm	Zn ppm	Ag ppm	Ni ppm	Co ppm	Mn ppm	Fe %	As ppm	U ppm	Au ppm	Th ppm	Sr ppm	Cd ppm	Sb ppm	Bi ppm	V ppm	Ca %	P %	La ppm	Cr ppm	Mg %	Ba ppm	Ti %	B ppm	Al %	Na %	K %	W ppm	Hg ppb	Au** ppb
G-1	1	1	<3	40	<.3	4	4	525	1.98	<2	<8	<2	6	95	<.5	<3	<3	40	.58	.083	9	14	.55	238	.13	<3	1.01	.12	.49	2	<10	<2
18+00S 18+00W	1	8	6	25	<.3	7	5	2052	1.78	3	<8	<2	3	4	<.5	<3	<3	17	.03	.061	23	8	.11	51	.01	<3	.61	<.01	.03	<2	50	4
18+00S 17+50W	1	9	5	28	<.3	10	4	169	2.20	4	<8	<2	6	3	<.5	<3	<3	22	.01	.037	32	10	.10	31	<.01	<3	.77	<.01	.04	<2	25	<2
18+00S 17+00W	<1	22	13	71	<.3	31	16	1521	2.70	8	<8	<2	8	6	<.5	<3	<3	12	.12	.081	30	18	.68	45	<.01	<3	1.07	<.01	.09	<2	40	5
18+00S 16+50W	<1	28	18	75	<.3	44	17	1147	3.35	21	<8	<2	10	6	<.5	<3	<3	10	.15	.075	36	22	.88	23	.01	<3	1.07	<.01	.07	<2	10	8
18+00S 16+00W	<1	5	5	26	<.3	10	6	1240	1.87	5	<8	<2	2	3	<.5	<3	<3	13	.02	.055	27	13	.27	34	.01	<3	.74	<.01	.04	<2	30	<2
18+00S 15+50W	<1	5	7	24	.4	9	5	181	1.16	2	<8	<2	2	6	<.5	<3	<3	16	.04	.026	35	9	.16	60	.01	<3	.72	<.01	.05	<2	20	7
18+00S 15+00W	1	5	8	26	<.3	8	3	127	2.32	3	<8	<2	4	4	<.5	<3	<3	26	.04	.071	33	10	.18	34	.01	<3	.68	<.01	.05	<2	30	7
18+00S 14+50W	<1	1	<3	4	<.3	1	<1	46	.15	<2	<8	<2	3	5	<.5	<3	<3	4	.04	.015	36	2	.03	37	<.01	<3	.28	.01	.03	<2	15	<2
18+00S 14+00W	<1	4	7	11	<.3	3	1	195	.68	6	<8	<2	5	3	<.5	<3	<3	8	.03	.031	29	4	.02	32	.01	<3	.41	<.01	.05	<2	15	8
18+00S 13+50W	1	7	8	11	<.3	3	1	169	.81	4	<8	<2	2	3	<.5	<3	<3	13	.02	.040	23	4	.03	33	.01	<3	.48	<.01	.04	<2	15	7
18+00S 13+00W	1	20	9	31	.5	13	7	340	1.80	3	<8	<2	2	6	<.5	<3	<3	14	.05	.062	27	10	.14	62	<.01	<3	.82	<.01	.05	<2	40	8
18+00S 12+50W	1	2	3	6	<.3	1	1	79	.41	<2	<8	<2	<2	3	<.5	<3	<3	6	.01	.030	26	3	.02	15	<.01	<3	.35	<.01	.03	<2	<10	18
18+00S 11+50W	<1	2	5	5	.3	<1	<1	23	.20	2	8	<2	4	3	<.5	<3	<3	5	.01	.023	52	3	.02	16	.01	<3	.62	<.01	.03	<2	10	6
18+00S 10+50W	<1	3	<3	8	<.3	2	1	74	.41	<2	<8	<2	2	3	<.5	<3	<3	10	.02	.028	33	5	.04	15	<.01	<3	.47	.01	.02	<2	15	2
18+00S 10+00W	<1	5	7	12	<.3	2	1	46	.47	<2	<8	<2	3	4	<.5	<3	<3	8	.02	.042	43	6	.08	28	.01	<3	.84	.01	.04	<2	20	3
18+00S 9+00W	<1	1	4	11	<.3	2	1	80	.45	<2	<8	<2	2	4	<.5	<3	<3	5	.02	.033	34	5	.07	24	<.01	<3	.39	<.01	.02	<2	10	9
RE 18+00S 9+00W	<1	3	<3	11	<.3	2	1	86	.45	3	<8	<2	3	4	<.5	<3	<3	4	.02	.033	33	5	.06	26	<.01	<3	.39	.01	.02	<2	<10	-
18+00S 8+50W	1	10	29	26	<.3	35	17	2123	1.91	5	<8	<2	<2	4	<.5	<3	<3	15	.01	.058	29	7	.06	33	<.01	<3	.44	<.01	.03	<2	25	<2
18+00S 8+00W	<1	4	5	9	<.3	2	1	261	.42	<2	<8	<2	3	4	<.5	<3	<3	8	.02	.033	33	5	.05	25	<.01	<3	.44	.01	.03	<2	15	6
18+00S 7+50W	1	5	<3	9	.3	3	1	60	.53	2	<8	<2	3	3	<.5	<3	<3	14	.02	.026	34	5	.05	15	.01	<3	.46	.01	.04	<2	20	3
18+00S 7+00W	<1	2	5	6	<.3	2	1	39	.28	<2	<8	<2	3	3	<.5	<3	<3	7	.01	.021	39	5	.05	16	<.01	<3	.59	<.01	.03	<2	10	<2
18+00S 6+50W	1	6	10	21	<.3	7	4	302	1.81	3	<8	<2	<2	3	<.5	<3	<3	25	.02	.047	34	8	.10	22	<.01	<3	.56	<.01	.04	<2	<10	6
18+00S 6+00W	1	5	4	14	.3	4	2	75	.90	<2	<8	<2	2	3	<.5	<3	<3	20	.02	.032	40	6	.08	22	<.01	<3	.62	<.01	.05	<2	15	2
18+00S 5+50W	1	4	14	18	.5	7	1	72	2.95	6	<8	<2	3	4	<.5	<3	<3	32	.02	.049	28	15	.16	28	<.01	<3	1.01	<.01	.05	<2	80	7
18+00S 5+00W	<1	5	9	19	<.3	7	2	65	1.81	2	<8	<2	4	3	<.5	<3	<3	21	.02	.048	30	13	.18	24	.01	<3	.86	<.01	.04	<2	65	8
18+00S 4+50W	<1	5	9	27	<.3	8	3	158	1.78	3	<8	<2	2	4	<.5	<3	<3	17	.04	.047	34	10	.21	30	<.01	<3	.73	<.01	.05	<2	35	5
18+00S 4+00W	1	6	11	28	.4	8	3	259	1.49	3	<8	<2	<2	5	<.5	<3	<3	16	.03	.029	37	9	.17	28	.01	<3	.58	<.01	.06	<2	15	2
18+00S 3+50W	<1	6	7	30	.5	7	6	296	1.69	3	<8	<2	<2	4	<.5	<3	<3	14	.02	.049	33	11	.23	37	<.01	<3	.74	.01	.05	<2	35	6
18+00S 3+00W	<1	4	6	13	.3	3	1	102	.58	3	<8	<2	<2	4	<.5	<3	<3	10	.02	.050	34	5	.08	27	<.01	<3	.42	.01	.04	<2	25	5
18+00S 2+50W	<1	6	4	22	<.3	5	2	131	.81	<2	<8	<2	<2	8	<.5	<3	<3	13	.07	.031	38	5	.07	27	<.01	<3	.35	.01	.06	<2	20	5
18+00S 2+00W	<1	4	6	15	.5	4	1	54	.98	2	<8	<2	2	3	<.5	<3	<3	14	.01	.043	39	8	.13	23	.01	<3	.69	.01	.06	<2	45	<2
18+00S 1+50W	<1	6	12	35	<.3	9	6	573	1.64	2	<8	<2	<2	5	<.5	<3	<3	14	.05	.063	34	11	.35	28	<.01	<3	.76	<.01	.05	<2	15	3
18+00S 1+00W	1	1	5	16	<.3	3	1	113	.66	3	<8	<2	<2	4	<.5	<3	<3	9	.02	.054	36	7	.13	22	<.01	<3	.55	<.01	.06	<2	25	6
18+00S 0+50W	1	10	11	30	<.3	5	6	1231	1.39	<2	<8	<2	<2	8	<.5	<3	<3	16	.05	.059	43	9	.16	43	<.01	<3	.60	<.01	.05	<2	30	5
STANDARD DS5/AU-S	13	146	25	137	.3	26	12	786	3.06	19	<8	<2	3	48	5.7	4	6	62	.75	.098	13	193	.69	143	.10	16	2.07	.04	.15	4	95	47

Sample type: SOIL SS80 60C. Samples beginning 'RE' are Reruns and 'RRE' are Reject Reruns.

All results are considered the confidential property of the client. Acme assumes the liabilities for actual cost of the analysis only.

Data FA

ACME ANALYTICAL

Island Mountain Gold Mines Ltd. PROJECT DRAGON FILE # A305651 Page 6

ACME ANALYTICAL

SAMPLE#	Mo ppm	Cu ppm	Pb ppm	Zn ppm	Ag ppm	Ni ppm	Co ppm	Mn ppm	Fe %	As ppm	U ppm	Au ppm	Th ppm	Sr ppm	Cd ppm	Sb ppm	Bi ppm	V ppm	Ca %	P %	La ppm	Cr ppm	Mg %	Ba ppm	Ti %	B ppm	Al %	Na %	K %	W ppm	Hg ppb	Au** ppb
G-1	1	<1	5	41	<.3	4	4	563	2.08	<2	11	<2	5	99	<.5	<3	<3	42	.61	.082	10	15	.55	250	.14	<3	1.12	.13	.58	<2	<10	<2
18+00S 0+50E	<1	28	11	46	<.3	11	19	1010	2.12	<2	<8	<2	2	5	<.5	<3	<3	20	.03	.065	31	15	.19	48	<.01	<3	1.18	<.01	.05	<2	100	<2
18+00S 1+00E	1	7	7	17	<.3	4	2	103	1.11	2	<8	<2	<2	6	<.5	<3	<3	24	.04	.031	29	9	.07	27	.02	<3	.51	<.01	.06	<2	25	8
18+00S 1+50E	1	5	5	15	<.3	3	2	122	.68	<2	<8	<2	<2	4	<.5	<3	<3	13	.04	.024	35	6	.06	17	<.01	<3	.37	<.01	.04	<2	20	7
18+00S 2+00E	<1	2	4	6	<.3	<1	<1	41	.23	<2	<8	<2	<2	3	<.5	<3	<3	8	.01	.025	38	4	.03	18	.01	<3	.48	<.01	.03	<2	10	<2
18+00S 2+50E	<1	1	4	8	<.3	1	1	32	.32	<2	<8	<2	<2	4	<.5	<3	<3	6	.02	.028	40	4	.06	26	.01	<3	.44	<.01	.05	<2	15	2
18+00S 3+00E	1	11	12	24	.4	5	2	89	1.22	3	9	<2	<2	9	<.5	<3	<3	15	.01	.043	51	8	.13	26	<.01	<3	.60	<.01	.03	<2	10	3
18+00S 3+50E	1	4	5	10	<.3	3	1	73	.50	<2	<8	<2	<2	4	<.5	<3	<3	12	.01	.031	42	6	.04	23	<.01	<3	.50	<.01	.03	<2	<10	<2
18+00S 4+00E	1	10	9	27	<.3	9	3	119	2.64	3	<8	<2	3	3	<.5	<3	<3	13	<.01	.056	32	12	.23	20	<.01	<3	.99	<.01	.05	<2	50	<2
18+00S 4+50E	<1	5	6	11	<.3	2	1	69	.68	2	<8	<2	<2	4	<.5	<3	<3	18	.02	.032	44	8	.06	19	<.01	<3	.62	<.01	.03	<2	15	<2
18+00S 5+00E	1	7	11	12	<.3	2	1	47	.79	<2	<8	<2	<2	4	<.5	<3	<3	9	.01	.085	31	8	.10	21	<.01	<3	.84	<.01	.04	<2	55	6
18+00S 5+50E	<1	2	5	9	<.3	2	1	63	.46	<2	<8	<2	<2	4	<.5	<3	<3	9	.02	.040	37	6	.06	24	<.01	<3	.56	<.01	.04	<2	<10	8
18+00S 6+00E	1	20	15	61	<.3	20	9	602	4.09	7	<8	<2	7	3	<.5	<3	<3	15	.01	.074	32	20	.39	27	.01	<3	1.55	<.01	.12	<2	45	11
18+00S 6+50E	<1	2	8	5	<.3	<1	1	25	.30	<2	<8	<2	2	4	<.5	<3	<3	6	.01	.029	37	4	.05	15	<.01	<3	.46	<.01	.03	<2	25	9
18+00S 7+00E	<1	4	6	7	.4	2	1	91	.40	<2	<8	<2	<2	3	<.5	<3	<3	6	.01	.033	34	5	.03	16	<.01	<3	.38	<.01	.02	<2	10	<2
18+00S 7+50E	<1	1	8	8	<.3	1	1	77	.94	3	<8	<2	<2	3	<.5	<3	<3	21	.03	.068	33	7	.06	18	.01	<3	.53	<.01	.05	<2	40	12
RE 18+00S 9+50E	<1	2	<3	5	<.3	1	<1	19	.15	<2	<8	<2	<2	3	<.5	<3	<3	3	.01	.016	41	3	.03	14	<.01	<3	.42	<.01	.03	<2	<10	2
18+00S 8+50E	<1	2	6	8	<.3	1	1	46	.43	<2	<8	<2	<2	3	<.5	<3	3	9	.01	.027	37	6	.05	11	<.01	<3	.52	<.01	.04	<2	10	5
18+00S 9+00E	<1	4	4	15	<.3	2	1	165	.49	2	<8	<2	3	5	<.5	<3	<3	5	.07	.038	37	5	.05	26	<.01	<3	.32	.01	.04	<2	20	3
18+00S 9+50E	<1	1	3	5	<.3	<1	<1	20	.16	<2	<8	<2	2	3	<.5	<3	3	3	.01	.017	44	3	.04	15	<.01	<3	.44	.01	.02	<2	<10	3
18+00S 10+00E	<1	4	7	15	<.3	7	2	62	1.11	<2	<8	<2	<2	2	<.5	<3	<3	12	.01	.036	34	9	.17	19	<.01	<3	.72	<.01	.05	<2	35	7
18+00S 11+00E	<1	8	10	39	<.3	8	6	769	1.86	2	<8	<2	<2	7	<.5	<3	<3	16	.10	.079	33	11	.20	51	<.01	<3	.77	.01	.09	<2	30	<2
18+00S 11+50E	1	14	19	54	<.3	15	18	2204	2.87	5	<8	<2	2	15	<.5	<3	<3	18	.19	.136	28	13	.23	56	<.01	<3	1.27	<.01	.06	<2	45	10
18+00S 12+00E	1	5	10	33	1.3	9	5	120	1.23	<2	<8	<2	2	14	<.5	<3	3	7	.18	.110	25	11	.25	31	<.01	<3	.82	<.01	.09	<2	55	<2
18+00S 12+50E	1	14	20	53	<.3	14	11	1390	2.48	3	<8	<2	<2	20	<.5	<3	3	19	.25	.104	32	14	.28	49	<.01	<3	1.06	.01	.10	<2	10	<2
18+00S 13+00E	1	14	18	41	.8	11	7	356	2.42	5	<8	<2	2	12	<.5	<3	4	18	.13	.101	28	14	.25	32	.01	<3	1.07	.01	.11	<2	25	2
18+00S 13+50E	1	14	14	40	.9	11	11	704	2.31	2	<8	<2	2	13	<.5	<3	3	19	.15	.102	28	13	.24	46	<.01	<3	.99	.01	.11	<2	20	<2
18+00S 14+00E	<1	6	8	22	<.3	7	3	69	1.24	<2	<8	<2	<2	11	<.5	<3	<3	12	.13	.041	33	9	.19	34	<.01	<3	.76	.01	.08	<2	25	<2
18+00S 14+50E	1	6	15	46	<.3	14	13	505	6.02	13	<8	<2	4	10	<.5	<3	5	27	.10	.124	33	18	.30	66	<.01	<3	1.46	.01	.11	<2	25	3
18+00S 15+00E	<1	9	14	47	.5	13	9	687	2.13	2	11	<2	2	10	<.5	<3	5	14	.10	.063	39	15	.34	58	<.01	<3	1.23	<.01	.11	<2	20	2
18+00S 16+00E	<1	8	9	22	<.3	5	2	66	.77	2	<8	<2	<2	14	<.5	<3	4	10	.14	.041	40	9	.09	61	<.01	<3	.53	<.01	.06	<2	20	6
18+00S 16+50E	<1	20	14	45	.6	15	6	284	2.43	4	<8	<2	<2	7	<.5	<3	3	18	.06	.059	35	13	.28	30	.01	<3	1.01	<.01	.09	<2	40	2
18+00S 17+00E	1	3	5	15	.3	5	2	46	.58	2	<8	<2	<2	4	<.5	<3	4	5	.03	.029	38	7	.13	24	<.01	<3	.54	<.01	.05	<2	15	4
18+00S 17+50E	1	11	14	22	.4	5	2	180	.76	<2	<8	<2	<2	13	<.5	<3	4	6	.14	.079	34	7	.10	56	<.01	<3	.56	<.01	.06	<2	50	3
18+00S 18+00E	1	14	9	39	.4	13	5	166	2.06	5	<8	<2	<2	5	<.5	<3	4	13	.03	.060	34	12	.30	33	<.01	<3	1.03	.01	.08	<2	40	<2
STANDARD DS5/AU-S	12	141	24	131	.3	24	12	759	2.98	17	<8	<2	2	47	5.4	4	6	60	.72	.092	13	188	.64	137	.10	15	2.11	.03	.14	4	95	47

Sample type: SOIL SS80 60C. Samples beginning 'RE' are Reruns and 'RRE' are Reject Reruns.

All results are considered the confidential property of the client. Acme assumes the liabilities for actual cost of the analysis only.

Data FA YING

SAMPLE#	Mo ppm	Cu ppm	Pb ppm	Zn ppm	Ag ppm	Ni ppm	Co ppm	Mn ppm	Fe %	As ppm	U ppm	Au ppm	Th ppm	Sr ppm	Cd ppm	Sb ppm	Bi ppm	V ppm	Ca %	P %	La ppm	Cr ppm	Mg %	Ba ppm	Ti %	B ppm	Al %	Na %	K %	W ppm	Hg ppb	Au** ppb
G-1	2	1	4	37	<.3	5	3	512	1.84	<2	<8	<2	4	81	<.5	<3	<3	38	.53	.086	7	46	.49	216	.12	<3	.94	.09	.44	<2	<10	<2
18+00S 18+50E	1	21	9	50	.3	16	9	309	2.45	3	<8	<2	<2	7	<.5	<3	<3	18	.06	.041	37	14	.27	43	.01	<3	1.12	<.01	.07	<2	25	<2
18+00S 20+50E	1	14	15	46	.3	15	9	555	2.40	4	<8	<2	<2	7	<.5	<3	<3	14	.07	.067	41	12	.29	49	.01	<3	1.05	.01	.08	<2	30	<2
18+00S 21+00E	1	15	12	52	<.3	17	8	535	2.43	3	<8	<2	<2	12	<.5	<3	4	14	.13	.075	36	12	.30	45	.01	<3	1.07	<.01	.06	<2	50	<2
18+00S 21+50E	1	12	13	44	<.3	12	6	533	2.45	3	<8	<2	<2	8	<.5	<3	3	16	.09	.050	41	11	.21	55	.01	<3	.86	<.01	.06	<2	20	<2
18+00S 22+00E	<1	4	<3	9	.6	2	1	88	.25	<2	<8	<2	2	6	<.5	<3	<3	4	.07	.017	33	4	.02	44	<.01	<3	.23	<.01	.02	<2	45	<2
18+00S 22+50E	<1	2	7	7	<.3	3	1	43	.45	<2	<8	<2	3	3	<.5	<3	3	9	.03	.033	29	5	.04	21	<.01	<3	.51	.01	.03	<2	25	<2
18+00S 23+00E	2	26	17	62	<.3	30	21	2573	3.22	25	<8	<2	3	5	<.5	<3	<3	11	.07	.081	21	10	.16	77	.01	<3	.60	<.01	.04	<2	25	<2
18+00S 23+50E	1	7	13	20	.3	10	3	118	3.33	6	<8	<2	<2	3	<.5	<3	<3	18	.02	.053	15	11	.09	25	<.01	<3	.54	<.01	.02	<2	55	<2
18+00S 24+00E	<1	25	10	59	<.3	27	11	319	3.11	2	<8	<2	7	6	<.5	<3	<3	26	.08	.054	28	23	.46	36	.03	<3	1.53	.01	.03	<2	40	<2
18+00S 24+50E	1	11	9	33	.5	12	5	260	2.07	5	<8	<2	<2	5	<.5	<3	<3	20	.05	.040	24	12	.21	44	.01	<3	.74	<.01	.04	<2	40	<2
18+00S 25+00E	<1	28	11	59	.4	21	10	314	2.86	23	<8	<2	4	3	<.5	<3	<3	10	.02	.079	24	14	.31	51	<.01	<3	1.12	<.01	.07	<2	70	2
18+00S 25+50E	1	6	6	26	.4	7	3	1836	.75	7	<8	<2	<2	9	<.5	<3	<3	12	.18	.045	24	7	.06	138	.01	<3	.49	<.01	.06	<2	55	<2
18+00S 26+00E	1	18	9	39	.3	12	7	353	2.15	14	<8	<2	<2	8	<.5	<3	<3	19	.03	.046	38	11	.12	68	<.01	<3	.75	.01	.09	<2	15	<2
18+00S 26+50E	<1	17	13	46	.5	14	9	472	2.93	14	<8	<2	4	4	<.5	<3	<3	15	.04	.060	22	13	.18	38	.01	<3	.98	<.01	.05	<2	40	<2
18+00S 28+00E	1	9	14	30	.4	9	4	507	1.82	9	<8	<2	<2	4	<.5	<3	<3	22	.05	.058	26	9	.09	44	.01	<3	.55	.01	.05	<2	25	<2
18+00S 28+50E	<1	8	7	23	.5	9	4	288	1.02	4	<8	<2	<2	5	<.5	<3	<3	13	.05	.022	31	9	.14	46	.01	<3	.63	<.01	.04	<2	15	<2
18+00S 29+00E	1	14	13	42	<.3	14	8	522	2.55	10	<8	<2	<2	4	<.5	<3	<3	17	.04	.052	26	15	.22	43	.01	<3	.93	<.01	.05	<2	35	<2
18+00S 29+50E	<1	7	7	34	.7	10	2	231	1.39	3	<8	<2	<2	10	<.5	<3	<3	13	.14	.063	22	9	.13	54	.01	<3	.62	.01	.06	<2	95	<2
18+00S 30+00E	1	22	14	59	<.3	21	10	380	3.39	8	<8	<2	5	8	<.5	<3	<3	15	.11	.041	33	18	.41	46	.01	<3	1.38	<.01	.08	<2	20	3
RE 18+00S 30+00E	<1	22	13	60	.3	20	10	384	3.40	4	<8	<2	4	8	<.5	<3	<3	15	.11	.041	33	18	.41	46	.01	<3	1.39	<.01	.08	<2	25	3
20+00S 24+00W	<1	2	4	8	.4	3	1	31	.48	<2	<8	<2	2	4	<.5	<3	<3	11	.02	.026	30	5	.04	17	<.01	<3	.45	<.01	.04	<2	20	<2
20+00S 23+50W	<1	2	6	10	<.3	3	1	25	.56	4	<8	<2	3	4	<.5	<3	<3	8	.03	.023	29	4	.05	23	.01	<3	.44	.01	.03	<2	10	5
20+00S 23+00W	<1	4	<3	13	.3	4	2	61	.50	<2	<8	<2	<2	4	<.5	<3	<3	10	.03	.018	33	4	.02	17	<.01	<3	.33	<.01	.02	<2	<10	<2
20+00S 22+50W	<1	9	10	48	.3	12	5	198	3.35	3	<8	<2	3	5	<.5	<3	<3	21	.02	.079	25	17	.32	40	.01	<3	1.09	.01	.06	<2	40	<2
20+00S 22+00W	1	2	4	6	<.3	2	<1	40	.16	<2	<8	<2	2	7	<.5	<3	<3	5	.06	.010	30	3	.02	30	.01	<3	.37	<.01	.04	<2	<10	<2
20+00S 21+00W	1	3	<3	8	<.3	2	1	35	.25	<2	<8	<2	3	2	<.5	<3	<3	5	.01	.014	25	3	.02	12	<.01	<3	.52	.01	.03	<2	<10	<2
20+00S 20+50W	1	5	7	21	<.3	5	2	159	1.04	2	<8	<2	<2	4	<.5	<3	<3	18	.06	.030	25	7	.09	24	.01	<3	.53	<.01	.04	<2	<10	<2
20+00S 20+00W	<1	3	6	17	<.3	5	2	160	.75	4	<8	<2	<2	6	<.5	<3	<3	11	.07	.019	30	7	.12	40	.01	<3	.54	<.01	.04	<2	<10	<2
20+00S 19+50W	1	11	11	33	.3	13	4	109	2.50	3	<8	<2	5	4	<.5	<3	<3	22	.03	.043	27	12	.23	37	.01	<3	.87	.01	.06	<2	35	3
20+00S 19+00W	1	4	8	24	.3	6	2	125	2.28	5	<8	<2	<2	4	<.5	<3	<3	23	.02	.077	24	11	.11	42	.01	<3	.91	<.01	.04	<2	30	<2
20+00S 18+50W	<1	6	5	31	<.3	10	4	138	1.49	<2	<8	<2	<2	4	<.5	<3	<3	13	.03	.045	33	11	.27	32	<.01	<3	.83	<.01	.07	<2	10	<2
20+00S 18+00W	<1	4	7	29	<.3	7	3	284	.83	<2	<8	<2	<2	10	<.5	<3	<3	12	.07	.025	34	8	.15	134	.01	<3	.63	<.01	.06	<2	15	5
20+00S 17+00W	<1	2	3	8	<.3	2	1	23	.19	<2	<8	<2	2	5	<.5	<3	<3	4	.04	.017	37	5	.05	23	<.01	<3	.40	.01	.05	<2	10	3
20+00S 16+50W	1	5	10	17	1.4	5	2	99	.74	2	<8	<2	<2	5	<.5	<3	<3	12	.03	.028	33	8	.12	18	<.01	<3	.61	<.01	.04	<2	20	<2
STANDARD DS5/AU-S	12	144	23	131	<.3	24	12	781	3.02	19	<8	<2	3	46	5.5	4	7	59	.73	.095	12	190	.64	137	.09	18	2.14	.04	.14	3	110	47

Sample type: SOIL SS80 60C. Samples beginning 'RE' are Reruns and 'RRE' are Reject Reruns.

All results are considered the confidential property of the client. Acme assumes the liabilities for actual cost of the analysis only.

Data FA

SAMPLE#	Mo ppm	Cu ppm	Pb ppm	Zn ppm	Ag ppm	Ni ppm	Co ppm	Mn ppm	Fe %	As ppm	U ppm	Au ppm	Th ppm	Sr ppm	Cd ppm	Sb ppm	Bi ppm	V ppm	Ca %	P %	La ppm	Cr ppm	Mg %	Ba ppm	Ti %	B ppm	Al %	Na %	K %	W ppm	Hg ppb	Au** ppb
G-1	1	1	<3	40	<.3	5	4	530	1.90	<2	<8	<2	6	83	<.5	3	<3	40	.55	.089	8	49	.52	219	.13	<3	.97	.09	.45	<2	<10	<2
20+00S 16+00W	<1	2	6	10	.4	2	1	87	.66	<2	<8	<2	4	3	<.5	<3	<3	8	.01	.021	40	6	.08	24	<.01	<3	.59	<.01	.03	<2	40	2
20+00S 15+50W	2	21	25	56	.6	19	6	296	3.70	10	<8	<2	10	9	<.5	<3	<3	20	.04	.059	46	16	.35	23	<.01	<3	1.01	.01	.05	<2	20	3
20+00S 15+00W	2	15	13	62	.6	16	4	184	3.22	4	<8	<2	12	11	<.5	3	<3	22	.09	.055	51	18	.45	49	<.01	<3	1.50	.01	.06	<2	25	<2
20+00S 14+50W	1	41	32	111	.5	59	23	2500	4.15	2	<8	<2	9	20	<.5	<3	<3	29	.18	.083	47	26	.44	74	<.01	<3	2.19	<.01	.12	<2	35	2
20+00S 14+00W	1	14	12	54	<.3	18	5	389	2.70	8	<8	<2	7	7	<.5	<3	<3	18	.04	.042	38	17	.39	33	.01	<3	1.19	<.01	.06	<2	<10	3
20+00S 13+50W	1	44	18	70	.4	29	9	418	2.80	5	<8	<2	5	13	<.5	<3	<3	20	.11	.051	54	20	.37	37	<.01	<3	1.35	<.01	.06	<2	20	<2
20+00S 13+00W	1	40	27	50	.7	23	37	2414	3.00	4	<8	<2	2	14	<.5	3	<3	18	.12	.144	43	15	.25	47	<.01	<3	1.14	<.01	.06	<2	50	<2
20+00S 12+50W	1	9	11	38	.3	10	5	303	1.95	3	<8	<2	5	5	<.5	<3	<3	21	.02	.035	37	14	.26	35	.01	<3	.96	<.01	.04	<2	30	<2
20+00S 12+00W	<1	33	12	46	.5	20	9	422	2.02	<2	<8	<2	<2	11	<.5	<3	<3	16	.11	.053	54	14	.26	30	.01	<3	.92	.01	.06	<2	10	<2
20+00S 11+50W	<1	15	13	38	<.3	13	5	244	2.04	3	<8	<2	5	9	<.5	<3	<3	20	.09	.057	41	15	.24	33	.01	<3	.86	<.01	.05	<2	<10	<2
20+00S 11+00W	<1	23	23	67	.5	29	25	1174	2.97	5	8	<2	4	18	<.5	<3	<3	22	.25	.062	44	17	.37	45	.01	<3	1.45	.01	.07	<2	45	<2
20+00S 10+50W	1	12	21	55	<.3	14	7	340	2.66	6	<8	<2	6	5	<.5	<3	<3	28	.04	.034	38	17	.25	32	.01	<3	1.10	.01	.07	<2	10	<2
20+00S 10+00W	1	23	55	76	<.3	34	27	3596	2.96	8	<8	<2	5	7	<.5	<3	<3	18	.06	.049	30	12	.20	111	<.01	<3	.83	<.01	.06	<2	70	<2
RE 20+00S 10+00W	1	24	51	74	<.3	34	27	3644	2.92	4	<8	<2	5	7	<.5	<3	<3	20	.06	.050	31	13	.20	114	.01	<3	.83	<.01	.06	<2	60	-
20+00S 9+50W	1	32	39	92	1.0	34	58	1276	3.79	8	<8	<2	10	12	<.5	3	<3	12	.13	.063	28	19	.17	65	<.01	<3	1.15	<.01	.09	<2	55	<2
20+00S 9+00W	1	4	4	13	<.3	3	2	93	.52	<2	<8	<2	3	4	<.5	<3	<3	12	.04	.020	31	4	.02	20	<.01	<3	.27	.01	.03	<2	<10	<2
20+00S 8+50W	2	48	45	126	.6	72	51	4153	3.16	6	9	<2	2	23	<.5	<3	<3	20	.25	.081	47	20	.25	80	.01	<3	1.38	<.01	.08	<2	50	<2
20+00S 8+00W	1	4	4	12	<.3	3	2	199	.59	<2	<8	<2	4	3	<.5	<3	<3	10	.01	.029	38	6	.07	21	<.01	<3	.68	<.01	.03	<2	10	<2
20+00S 7+50W	1	3	<3	10	<.3	2	1	120	.55	<2	<8	<2	5	4	<.5	<3	<3	10	.04	.023	37	7	.06	31	<.01	<3	.66	<.01	.03	<2	<10	3
20+00S 7+00W	1	13	8	30	<.3	10	3	167	2.49	3	<8	<2	3	5	<.5	<3	<3	22	.05	.050	36	12	.17	28	<.01	<3	.81	<.01	.05	<2	25	2
20+00S 6+50W	1	14	7	31	<.3	9	3	137	1.78	5	<8	<2	<2	5	<.5	<3	<3	20	.04	.032	37	10	.16	32	<.01	<3	.71	.01	.05	<2	30	<2
20+00S 6+00W	1	14	9	40	<.3	14	9	500	1.83	6	<8	<2	2	11	<.5	<3	<3	17	.13	.042	35	10	.15	34	<.01	<3	.66	<.01	.06	<2	25	5
20+00S 5+50W	1	16	12	50	<.3	19	8	427	2.51	7	<8	<2	4	12	<.5	<3	<3	31	.13	.044	35	18	.28	47	.02	<3	.99	<.01	.06	<2	20	2
20+00S 5+00W	1	3	4	14	<.3	3	2	116	.58	2	<8	<2	2	8	<.5	<3	<3	12	.08	.023	37	6	.06	29	.01	<3	.38	<.01	.04	<2	<10	4
20+00S 4+50W	<1	15	8	42	<.3	14	5	277	2.06	2	<8	<2	2	8	<.5	<3	<3	22	.08	.043	35	13	.22	31	.01	<3	.82	<.01	.05	<2	15	3
20+00S 4+00W	1	6	7	17	.3	5	2	111	1.12	<2	<8	<2	2	4	<.5	<3	<3	16	.03	.037	32	8	.10	32	.01	<3	.63	.01	.05	<2	35	<2
20+00S 3+50W	1	5	6	19	<.3	6	2	60	1.83	5	<8	<2	2	4	<.5	<3	<3	29	.02	.036	35	11	.11	20	.01	<3	.74	<.01	.03	<2	25	<2
20+00S 3+00W	1	8	12	30	.4	8	4	1557	1.53	<2	<8	<2	3	9	<.5	<3	<3	19	.08	.054	39	9	.14	49	.01	<3	.64	<.01	.07	<2	25	<2
20+00S 2+50W	2	17	20	56	<.3	15	25	3207	2.26	4	<8	<2	4	11	<.5	<3	<3	22	.16	.068	26	12	.19	102	.01	<3	.63	<.01	.08	<2	45	<2
20+00S 2+00W	2	18	22	62	<.3	13	9	926	3.18	3	<8	<2	<2	10	<.5	<3	<3	23	.09	.091	67	20	.65	47	.01	<3	1.34	<.01	.06	<2	30	2
20+00S 1+00W	1	30	23	62	1.3	24	53	1369	3.27	<2	<8	<2	3	14	<.5	<3	<3	13	.18	.113	47	20	.43	35	.01	<3	1.51	<.01	.05	<2	60	3
20+00S 0+50W	1	9	12	41	<.3	9	4	229	1.72	<2	<8	<2	<2	7	<.5	<3	<3	15	.06	.042	37	13	.30	38	.01	<3	.87	<.01	.06	<2	10	<2
20+00S 0+50E	<1	7	7	51	<.3	12	5	279	2.05	<2	<8	<2	6	6	<.5	<3	<3	9	.03	.045	46	19	.57	20	<.01	<3	1.28	<.01	.03	<2	15	<2
20+00S 1+00E	1	19	11	49	<.3	13	6	414	2.40	<2	<8	<2	2	12	<.5	<3	<3	21	.07	.056	50	14	.34	40	<.01	<3	.94	<.01	.04	<2	10	2
STANDARD DS5/AU-S	12	144	25	133	<.3	25	12	772	3.03	17	<8	<2	4	46	5.5	4	7	61	.72	.094	12	188	.66	138	.10	15	2.14	.04	.15	3	105	51

Sample type: SOIL SS80 60C. Samples beginning 'RE' are Reruns and 'RRE' are Reject Reruns.

All results are considered the confidential property of the client. Acme assumes the liabilities for actual cost of the analysis only.

Data FA

SAMPLE#	Mo ppm	Cu ppm	Pb ppm	Zn ppm	Ag ppm	Ni ppm	Co ppm	Mn ppm	Fe %	As ppm	U ppm	Au ppm	Th ppm	Sr ppm	Cd ppm	Sb ppm	Bi ppm	V ppm	Ca %	P %	La ppm	Cr ppm	Mg %	Ba ppm	Ti %	B ppm	Al %	Na %	K %	W ppm	Hg ppb	Au** ppb
G-1	1	1	4	38	<.3	5	4	518	1.88	2	<8	<2	5	78	<.5	<3	<3	39	.52	.082	8	46	.51	215	.12	<3	.94	.08	.43	<2	<10	<2
20+00S 1+50E	1	24	14	55	.4	19	14	1135	2.83	2	<8	<2	<2	10	<.5	<3	<3	21	.09	.096	30	14	.18	45	.01	<3	.86	.01	.06	<2	25	<2
20+00S 2+00E	<1	31	25	74	.4	26	10	746	3.49	3	<8	<2	2	14	<.5	<3	<3	25	.10	.089	36	21	.30	35	.01	<3	1.35	<.01	.06	<2	40	<2
20+00S 2+50E	<1	20	14	42	.3	14	4	190	2.41	<2	<8	<2	<2	7	<.5	<3	<3	21	.05	.062	26	13	.20	41	.01	<3	.88	<.01	.06	<2	50	<2
20+00S 3+00E	<1	7	8	25	<.3	9	3	387	1.29	4	<8	<2	<2	5	<.5	<3	<3	16	.04	.045	32	10	.17	41	.01	<3	.64	<.01	.04	<2	55	<2
20+00S 3+50E	<1	9	11	33	.3	11	5	587	1.69	2	9	<2	<2	7	<.5	<3	5	17	.09	.035	40	12	.32	45	.01	<3	.79	.01	.06	<2	15	<2
20+00S 4+00E	1	70	83	100	1.2	50	34	2159	5.23	2	<8	<2	5	23	<.5	<3	<3	29	.37	.197	89	33	.42	83	.01	<3	2.95	.01	.18	<2	85	<2
20+00S 4+50E	1	12	10	34	.4	8	4	229	1.53	<2	<8	<2	<2	6	<.5	<3	<3	27	.04	.027	41	10	.06	37	.02	<3	.46	.01	.04	<2	20	<2
20+00S 5+00E	1	30	287	70	.7	20	17	1868	3.31	3	<8	<2	<2	24	.5	<3	3	27	.32	.180	29	18	.25	67	.01	<3	1.62	.01	.09	<2	60	<2
20+00S 5+50E	<1	11	14	44	.4	12	5	241	2.50	4	<8	<2	<2	4	<.5	<3	<3	16	.03	.055	30	13	.30	36	.01	<3	.94	<.01	.05	<2	25	<2
20+00S 6+00E	<1	7	7	22	<.3	5	2	102	.90	<2	<8	<2	<2	6	<.5	<3	<3	19	.08	.028	39	7	.05	21	<.01	<3	.43	<.01	.03	<2	15	<2
20+00S 6+50E	<1	8	25	37	.3	10	5	222	1.56	3	<8	<2	<2	6	<.5	<3	<3	22	.05	.047	32	11	.27	52	.01	<3	.90	<.01	.06	<2	35	<2
20+00S 7+00E	<1	8	10	36	.6	10	4	122	2.11	<2	<8	<2	<2	5	<.5	<3	<3	21	.03	.044	32	13	.29	34	.01	<3	1.03	.01	.06	<2	35	2
20+00S 7+50E	<1	8	20	47	1.1	13	8	389	2.04	<2	<8	<2	<2	8	<.5	<3	4	21	.08	.051	36	14	.42	58	.02	<3	1.21	<.01	.06	<2	30	<2
20+00S 8+00E	<1	7	4	19	<.3	5	2	86	.78	<2	<8	<2	<2	5	<.5	<3	<3	15	.04	.039	40	7	.09	27	.01	<3	.63	.01	.07	<2	<10	3
20+00S 8+50E	<1	5	10	33	.3	11	4	157	1.91	<2	<8	<2	<2	3	<.5	<3	<3	19	.02	.043	33	13	.38	24	.01	<3	1.07	.01	.05	<2	10	<2
20+00S 9+00E	1	23	33	54	1.5	16	19	1671	2.77	<2	<8	<2	2	13	<.5	<3	<3	22	.16	.138	23	18	.25	45	.01	<3	1.78	.01	.08	<2	90	<2
20+00S 9+50E	<1	7	11	29	<.3	8	3	171	1.69	<2	<8	<2	<2	4	<.5	<3	<3	15	.02	.041	35	11	.25	24	.01	<3	.80	<.01	.07	<2	<10	<2
20+00S 10+00E	<1	10	14	31	.7	9	5	204	1.63	4	<8	<2	<2	5	<.5	<3	5	19	.03	.036	38	12	.20	31	.02	<3	.76	<.01	.06	<2	20	<2
20+00S 10+50E	<1	13	16	42	.5	13	5	209	2.70	7	<8	<2	<2	5	<.5	<3	<3	18	.05	.067	35	13	.33	39	.01	<3	1.03	<.01	.08	<2	40	<2
RE 20+00S 10+50E	<1	11	15	42	.5	12	5	206	2.69	8	<8	<2	<2	5	<.5	<3	<3	16	.04	.068	36	13	.33	36	<.01	<3	1.03	<.01	.07	<2	30	-
20+00S 11+00E	<1	3	8	11	.3	4	1	34	.96	<2	<8	<2	<2	3	<.5	<3	4	13	.02	.031	38	6	.08	25	.01	<3	.75	<.01	.03	<2	30	<2
20+00S 11+50E	<1	3	<3	8	<.3	1	1	13	.22	<2	8	<2	<2	4	<.5	<3	<3	7	.02	.015	52	3	.02	15	<.01	<3	.41	.01	.02	<2	<10	<2
20+00S 12+00E	<1	5	8	16	.3	3	1	44	.65	2	<8	<2	<2	6	<.5	<3	<3	8	.02	.047	40	7	.14	32	.01	<3	.59	<.01	.04	<2	30	<2
20+00S 12+50E	1	19	25	31	.4	11	27	2002	1.48	<2	<8	<2	<2	10	<.5	<3	<3	13	.09	.096	31	9	.12	43	<.01	<3	.94	.01	.05	<2	40	2
20+00S 13+00E	<1	19	11	55	.4	17	12	844	2.32	2	<8	<2	<2	10	<.5	<3	<3	16	.10	.072	29	13	.32	45	.01	<3	1.15	<.01	.06	<2	20	<2
20+00S 13+50E	1	21	16	44	.8	13	13	1003	1.90	<2	<8	<2	<2	9	<.5	<3	<3	12	.09	.076	33	11	.22	42	.01	<3	1.04	<.01	.05	<2	30	<2
20+00S 14+00E	<1	6	6	17	.6	5	2	98	.54	<2	<8	<2	<2	9	<.5	<3	<3	6	.08	.042	36	6	.12	36	.01	<3	.54	.01	.04	<2	30	<2
20+00S 14+50E	<1	16	6	57	.3	20	6	196	2.56	4	<8	<2	<2	5	<.5	<3	<3	16	.05	.048	37	16	.44	37	.02	<3	1.21	<.01	.07	<2	25	<2
20+00S 15+00E	<1	4	3	7	.3	1	<1	18	.25	<2	<8	<2	2	4	<.5	<3	<3	5	.02	.021	43	3	.03	19	.01	<3	.43	<.01	.02	<2	25	<2
20+00S 15+50E	<1	20	11	45	1.0	17	16	1358	1.91	3	<8	<2	<2	10	<.5	<3	<3	10	.07	.113	39	13	.23	34	<.01	<3	1.22	.01	.06	<2	45	<2
20+00S 16+00E	<1	4	4	9	.3	2	1	32	.25	2	<8	<2	<2	4	<.5	<3	<3	6	.03	.020	45	3	.04	22	.01	<3	.49	.01	.03	<2	<10	4
20+00S 16+50E	<1	21	11	35	.7	12	5	210	2.21	4	<8	<2	<2	5	<.5	<3	<3	15	.04	.095	31	13	.20	31	.01	<3	1.05	.01	.07	<2	60	<2
20+00S 17+00E	<1	9	6	39	<.3	11	5	196	1.88	4	<8	<2	<2	6	<.5	<3	<3	13	.04	.037	43	11	.32	47	<.01	<3	.90	<.01	.06	<2	10	<2
20+00S 17+50E	1	21	9	56	.5	16	11	774	3.34	3	<8	<2	2	6	<.5	<3	<3	16	.06	.089	35	16	.34	44	.01	<3	1.41	<.01	.07	<2	55	<2
STANDARD DS5/AU-S	12	140	23	131	<.3	24	12	760	2.94	17	<8	<2	3	46	5.3	3	5	58	.72	.091	12	186	.65	135	.09	14	2.12	.04	.13	3	105	49

Sample type: SOIL SS80 60C. Samples beginning 'RE' are Reruns and 'RRE' are Reject Reruns.

All results are considered the confidential property of the client. Acme assumes the liabilities for actual cost of the analysis only.

Data FA

SAMPLE#	Mo ppm	Cu ppm	Pb ppm	Zn ppm	Ag ppm	Ni ppm	Co ppm	Mn ppm	Fe %	As ppm	U ppm	Au ppm	Th ppm	Sr ppm	Cd ppm	Sb ppm	Bi ppm	V ppm	Ca %	P %	La ppm	Cr ppm	Mg %	Ba ppm	Ti %	B ppm	Al %	Na %	K %	W ppm	Hg ppb	Au** ppb
G-1	2	2	<3	40	<.3	5	4	524	1.91	<2	<8	<2	5	78	<.5	<3	5	40	.52	.087	7	46	.51	221	.13	<3	.93	.08	.46	<2	<10	2
20+00S 18+00E	1	12	7	32	.3	9	4	244	1.78	2	<8	<2	2	7	<.5	<3	<3	18	.07	.078	33	9	.15	34	.01	<3	.73	<.01	.07	<2	50	<2
20+00S 18+50E	1	5	<3	20	.5	5	2	65	.78	<2	<8	<2	2	4	<.5	<3	<3	9	.04	.062	39	7	.15	24	<.01	<3	.57	.01	.06	<2	30	2
20+00S 19+00E	1	8	7	21	.4	6	2	68	.97	<2	<8	<2	<2	4	<.5	<3	<3	10	.03	.069	36	7	.15	25	.01	<3	.65	<.01	.05	<2	45	<2
20+00S 19+50E	1	15	10	30	.6	10	6	259	2.07	5	<8	<2	3	4	<.5	<3	<3	18	.03	.100	32	10	.15	27	.01	<3	.76	<.01	.05	<2	20	<2
20+00S 20+00E	1	9	6	20	.4	5	4	148	.91	3	<8	<2	<2	4	<.5	<3	<3	10	.03	.066	33	7	.13	28	<.01	<3	.61	.01	.04	<2	25	<2
20+00S 20+50E	2	37	10	52	.5	19	7	242	3.22	8	<8	<2	2	5	.5	<3	<3	21	.03	.082	35	14	.25	38	.01	<3	1.14	<.01	.07	<2	70	<2
20+00S 21+00E	2	31	9	47	.4	16	6	218	2.72	6	<8	<2	2	5	<.5	<3	<3	18	.04	.086	33	13	.21	40	.01	<3	1.01	.01	.07	<2	65	<2
20+00S 21+50E	2	16	8	31	.7	9	3	127	2.37	7	<8	<2	4	4	<.5	<3	<3	15	.03	.084	30	10	.19	32	.01	<3	.82	<.01	.06	<2	40	3
20+00S 22+00E	2	15	9	29	.4	10	3	119	2.27	6	<8	<2	2	4	<.5	<3	<3	15	.03	.095	31	10	.19	31	.01	<3	.84	<.01	.05	<2	45	<2
20+00S 22+50E	1	3	3	9	.3	2	1	26	.49	2	<8	<2	5	3	<.5	<3	<3	8	.05	.050	35	4	.05	20	<.01	<3	.38	.01	.02	<2	20	<2
20+00S 23+00E	1	4	6	10	.5	3	1	43	.98	4	<8	<2	2	4	<.5	<3	<3	11	.05	.105	29	7	.07	25	.01	<3	.46	<.01	.02	<2	35	<2
20+00S 23+50E	1	5	<3	10	.3	2	1	40	.26	<2	<8	<2	3	6	<.5	<3	<3	5	.05	.024	38	3	.04	34	<.01	<3	.40	<.01	.04	<2	<10	2
20+00S 24+00E	1	6	7	15	.5	4	2	106	1.57	4	<8	<2	2	4	<.5	<3	<3	18	.03	.055	31	6	.08	17	<.01	<3	.48	<.01	.02	<2	20	<2
20+00S 24+50E	1	4	3	6	.3	2	1	42	.62	2	<8	<2	3	3	<.5	<3	<3	8	.02	.027	36	4	.03	12	.01	<3	.33	<.01	.02	<2	30	2
20+00S 25+00E	2	14	14	31	.7	10	4	177	3.12	9	<8	<2	2	5	<.5	<3	3	25	.04	.105	33	13	.16	34	.01	<3	.87	<.01	.04	<2	60	<2
20+00S 25+50E	2	14	13	34	.6	10	4	212	3.28	6	<8	<2	5	5	<.5	<3	<3	22	.04	.103	32	14	.17	30	.02	<3	.96	.01	.06	<2	55	<2
20+00S 26+00E	2	10	9	32	<.3	9	4	209	2.12	8	<8	<2	2	6	<.5	<3	<3	20	.07	.050	32	10	.20	34	.01	<3	.78	<.01	.04	<2	35	<2
20+00S 26+50E	1	29	12	46	.5	16	8	247	1.50	4	<8	<2	<2	26	<.5	<3	<3	7	.34	.086	83	10	.17	73	<.01	<3	.92	.01	.04	<2	85	<2
20+00S 27+00E	<1	34	14	35	.8	18	10	308	1.64	4	<8	<2	<2	32	<.5	<3	<3	7	.45	.100	118	10	.15	86	.01	<3	1.06	.01	.06	<2	90	<2
20+00S 27+50E	2	8	8	23	.4	6	3	130	1.98	9	<8	<2	3	4	<.5	<3	<3	18	.04	.060	27	12	.16	28	.01	<3	.76	<.01	.02	<2	45	2
20+00S 28+00E	2	9	10	27	.9	9	3	152	2.57	13	<8	<2	4	4	<.5	<3	<3	26	.03	.073	26	14	.18	29	.01	<3	.87	<.01	.03	<2	65	2
20+00S 28+50E	1	14	9	40	.4	10	5	304	2.92	7	<8	<2	9	4	<.5	<3	<3	18	.02	.062	26	15	.20	32	.01	<3	1.41	<.01	.04	<2	55	<2
20+00S 29+00E	2	16	12	44	<.3	12	5	166	3.22	10	<8	<2	9	3	<.5	<3	<3	18	.02	.065	24	17	.22	33	.01	<3	1.50	<.01	.04	<2	90	<2
RE 20+00S 29+00E	1	15	11	44	.3	12	5	172	3.22	10	<8	<2	10	3	<.5	<3	<3	16	.02	.065	24	16	.22	33	<.01	<3	1.50	<.01	.04	<2	85	-
20+00S 29+50E	1	7	8	29	<.3	7	3	724	2.67	3	<8	<2	3	3	<.5	<3	3	18	.03	.087	23	12	.17	46	.01	<3	.90	.01	.04	<2	95	<2
20+00S 30+00E	1	5	8	19	<.3	5	2	731	2.00	3	<8	<2	3	3	<.5	<3	<3	20	.03	.071	25	9	.11	51	<.01	<3	.74	<.01	.04	<2	65	<2
BL 1+00S	2	17	14	43	<.3	7	3	422	3.75	2	<8	<2	3	5	.5	<3	<3	24	.02	.092	23	18	.31	28	.01	<3	1.28	.01	.04	<2	55	<2
BL 2+00S	1	8	5	26	.3	10	4	235	1.35	3	<8	<2	5	3	<.5	<3	<3	14	.03	.039	28	6	.08	18	<.01	<3	.60	<.01	.03	<2	20	<2
BL 3+00S	3	22	12	58	.3	17	5	648	3.44	3	<8	<2	5	4	<.5	<3	<3	26	.03	.064	36	9	.09	23	.01	<3	.61	<.01	.03	<2	25	<2
BL 4+00S	1	5	9	12	1.1	4	1	40	1.22	3	<8	<2	3	4	<.5	<3	<3	14	.04	.037	28	8	.08	23	.01	<3	.61	.01	.03	<2	45	<2
BL 5+00S	1	10	15	29	.4	10	4	335	2.97	7	<8	<2	2	4	<.5	<3	<3	25	.03	.076	36	10	.10	39	.01	<3	.65	<.01	.05	<2	35	3
BL 6+00S	2	16	16	32	<.3	9	4	128	3.20	3	<8	<2	4	3	<.5	<3	<3	26	.02	.055	26	15	.18	30	.01	<3	1.43	<.01	.05	<2	40	<2
BL 7+00S	1	32	27	65	1.1	30	21	1672	1.81	<2	9	<2	4	32	1.4	<3	<3	8	.60	.206	25	19	.22	48	<.01	<3	1.49	.03	.07	<2	125	<2
BL 8+00S	1	15	12	33	<.3	10	5	506	2.64	5	<8	<2	3	4	<.5	<3	<3	18	.02	.100	28	15	.22	22	.01	<3	.86	<.01	.03	<2	10	4
STANDARD DS5/AU-S	12	139	23	131	.4	24	12	757	2.90	19	<8	<2	5	46	5.6	4	5	58	.72	.093	12	182	.64	136	.10	14	2.09	.03	.13	3	105	47

Sample type: SOIL SS80 60C. Samples beginning 'RE' are Reruns and 'RRE' are Reject Reruns.

All results are considered the confidential property of the client. Acme assumes the liabilities for actual cost of the analysis only.

Data FA

SAMPLE#	Mo ppm	Cu ppm	Pb ppm	Zn ppm	Ag ppm	Ni ppm	Co ppm	Mn ppm	Fe %	As ppm	U ppm	Au ppm	Th ppm	Sr ppm	Cd ppm	Sb ppm	Bi ppm	V ppm	Ca %	P %	La ppm	Cr ppm	Mg %	Ba ppm	Ti %	B ppm	Al %	Na %	K %	W ppm	Hg ppb	Au** ppb
G-1	1	1	3	39	<.3	4	4	500	1.83	<2	<8	<2	4	75	<.5	<3	<3	39	.51	.086	7	46	.50	212	.12	<3	.89	.07	.42	<2	<10	<2
BL 9+00S	<1	4	6	19	<.3	7	3	190	1.00	<2	<8	<2	4	2	<.5	<3	<3	9	.02	.039	18	6	.17	15	.01	<3	.56	<.01	.02	<2	10	<2
BL 10+00S	<1	2	6	16	<.3	5	2	257	.83	2	<8	<2	<2	3	<.5	<3	<3	12	.02	.041	31	8	.14	26	<.01	<3	.68	<.01	.02	<2	15	<2
BL 11+00S	<1	5	12	22	<.3	7	3	195	.97	4	<8	<2	<2	3	<.5	<3	<3	10	.04	.034	23	6	.15	27	.01	<3	.57	<.01	.03	<2	<10	<2
BL 12+00S	<1	10	15	28	.7	11	4	336	2.98	6	<8	<2	3	2	<.5	<3	<3	14	.01	.058	19	14	.22	17	<.01	<3	.78	<.01	.01	<2	35	7
BL 15+00S	1	7	5	16	<.3	10	3	130	.97	5	<8	<2	<2	2	<.5	<3	<3	14	<.01	.030	33	10	.02	16	.01	<3	.38	<.01	.02	<2	<10	2
BL 16+00S	1	8	11	23	<.3	8	2	166	2.01	5	<8	<2	2	3	<.5	<3	<3	24	.02	.072	27	12	.17	20	.01	<3	.84	<.01	.03	<2	40	<2
BL 17+00S	1	13	23	36	<.3	12	5	319	3.00	5	<8	<2	2	3	<.5	<3	<3	27	.02	.088	27	16	.26	25	.02	<3	1.02	<.01	.05	<2	40	3
BL 18+00S	1	14	14	37	.3	10	10	913	2.10	8	<8	<2	2	4	<.5	<3	<3	26	.03	.049	23	11	.08	36	.02	<3	.70	<.01	.04	<2	20	<2
BL 19+00S	<1	19	21	46	<.3	11	6	491	2.75	5	<8	<2	<2	7	<.5	<3	4	26	.05	.078	31	15	.18	40	.01	<3	.80	<.01	.07	<2	<10	2
BL 20+00S	<1	21	13	66	1.2	20	17	499	3.18	3	<8	<2	<2	11	<.5	<3	<3	18	.10	.082	45	30	.62	31	.01	<3	1.65	<.01	.04	<2	50	<2
R 5+00E	<1	11	9	46	<.3	14	6	158	2.57	5	<8	<2	3	7	<.5	<3	<3	13	.07	.036	37	12	.38	36	<.01	<3	1.00	<.01	.06	<2	<10	<2
RE R 5+00E	<1	11	8	46	<.3	14	6	153	2.58	7	<8	<2	3	7	<.5	<3	<3	13	.07	.035	38	12	.38	36	.01	<3	1.01	<.01	.05	<2	<10	<2
R 6+00E	<1	21	21	52	<.3	16	7	441	2.93	12	<8	<2	2	10	<.5	<3	<3	21	.10	.067	29	14	.24	44	.01	<3	.92	<.01	.08	<2	20	<2
R 7+00E	<1	19	10	63	<.3	23	11	378	3.06	7	<8	<2	10	4	<.5	<3	<3	12	.01	.027	40	18	.57	30	<.01	<3	1.28	<.01	.08	<2	<10	<2
R 8+00E	1	15	15	41	1.3	11	4	233	2.60	5	<8	<2	<2	8	<.5	<3	<3	16	.14	.093	29	12	.22	37	.01	<3	.84	<.01	.04	<2	55	<2
R 9+00E	<1	19	16	79	.8	21	14	1022	2.82	7	15	<2	<2	8	<.5	<3	<3	18	.11	.107	28	19	.34	59	.01	<3	1.60	.01	.08	<2	60	2
R 10+00E	1	18	11	39	<.3	13	5	280	3.29	7	<8	<2	<2	5	<.5	<3	<3	31	.05	.054	26	19	.25	49	.01	<3	1.32	<.01	.08	<2	40	5
R 11+00E	<1	15	13	62	<.3	19	9	277	2.53	5	<8	<2	4	7	<.5	<3	<3	24	.08	.034	29	21	.43	80	.02	<3	1.30	<.01	.07	<2	10	<2
R 12+00E	<1	9	9	28	<.3	9	5	204	1.71	4	<8	<2	<2	4	<.5	<3	3	16	.02	.041	27	11	.18	50	.01	<3	.86	.01	.08	<2	15	<2
R 13+00E	<1	10	9	36	.3	12	5	142	2.16	4	<8	<2	3	3	<.5	<3	<3	16	.01	.044	32	11	.24	39	.01	<3	.90	.01	.07	<2	<10	2
R 14+00E	<1	13	15	30	<.3	11	4	145	2.60	4	<8	<2	<2	5	<.5	<3	<3	21	.02	.073	34	12	.17	36	.01	<3	.90	<.01	.06	<2	10	<2
R 15+00E	<1	5	9	25	.4	8	3	105	1.50	4	<8	<2	<2	4	<.5	<3	<3	13	.02	.036	37	9	.19	32	.01	<3	.78	<.01	.06	<2	10	<2
R 16+00E	<1	12	13	53	<.3	18	19	764	2.96	3	<8	<2	<2	8	<.5	<3	<3	18	.09	.053	29	17	.39	50	.01	<3	1.28	<.01	.09	<2	10	8
R 17+00E	1	15	14	45	.4	15	7	289	2.88	5	<8	<2	<2	8	<.5	<3	<3	20	.09	.056	32	16	.32	38	.01	<3	1.10	<.01	.08	<2	25	27
R 18+00E	<1	8	11	25	<.3	9	4	183	2.16	4	<8	<2	<2	3	<.5	<3	<3	11	.02	.051	34	10	.20	27	.01	<3	.79	<.01	.05	<2	30	5
R 19+00E	<1	9	16	35	<.3	11	4	172	4.04	7	<8	<2	2	4	<.5	<3	<3	21	.03	.091	28	15	.24	37	.01	<3	.88	<.01	.06	<2	40	<2
R 20+00E	1	8	10	25	<.3	8	3	189	2.53	5	<8	<2	<2	4	<.5	<3	<3	16	.06	.169	36	11	.19	29	<.01	<3	.88	.01	.06	<2	60	<2
R 21+00E	1	9	13	31	.6	10	3	234	3.35	7	<8	<2	<2	5	<.5	<3	<3	31	.05	.260	31	15	.21	30	.02	<3	.86	<.01	.07	<2	55	<2
R 22+00E	<1	4	9	13	<.3	4	2	90	1.16	2	<8	<2	<2	4	<.5	<3	<3	14	.04	.084	29	9	.10	21	.01	<3	.58	<.01	.05	<2	30	<2
R 23+00E	<1	8	9	27	<.3	8	3	110	1.30	2	<8	<2	<2	7	<.5	<3	<3	13	.05	.038	41	9	.19	34	.01	<3	.73	<.01	.06	<2	10	<2
R 24+00E	<1	11	10	31	.4	10	3	199	2.43	6	<8	<2	2	5	<.5	<3	<3	21	.03	.060	33	11	.14	33	.02	<3	.65	<.01	.05	<2	40	<2
STANDARD DS5/AU-S	12	145	24	135	.3	24	12	782	3.02	17	<8	<2	3	46	5.6	5	6	61	.74	.097	12	190	.66	142	.09	17	2.17	.03	.13	4	105	47

Sample type: SOIL SS80 60C. Samples beginning 'RE' are Reruns and 'RRE' are Reject Reruns.

All results are considered the confidential property of the client. Acme assumes the liabilities for actual cost of the analysis only.

Data FA

ACME ANALYTICAL LABORATORIES LTD. 852 E. HASTINGS ST. VANCOUVER BC V6A 1R6 PHONE(604)253-3158 FAX(604)253-1716
(ISO 9002 Accredited Co.)

GEOCHEMICAL ANALYSIS CERTIFICATE

Island Mountain Gold Mines Ltd. File # A305048 Page 1

Box 247, Wells BC V0K 2R0 Submitted by: B. Denney

SAMPLE#	Mo ppm	Cu ppm	Pb ppm	Zn ppm	Ag ppm	Ni ppm	Co ppm	Mn ppm	Fe %	As ppm	U ppm	Au ppb	Th ppm	Sr ppm	Cd ppm	Sb ppm	Bi ppm	V ppm	Ca %	P %	La ppm	Cr ppm	Mg %	Ba ppm	Ti %	B ppm	Al %	Na %	K %	W ppm	Hg ppm	Sc ppm	Tl ppm	S %	Ga ppm	Se ppm	Sample gm
L40+00W 20+50S	2.4	46.7	63.0	152	1.1	42.8	12.9	523	2.40	45.6	1.2	18.6	.8	28	1.6	.9	.5	29	.15	.054	22	19.7	.24	248	.013	1	.78	.003	.05	.1	.03	1.4	.1	<.05	2	2.2	15.0
L40+00W 21+00S	2.6	17.1	87.1	97	.8	16.1	6.9	324	1.92	40.2	.9	11.6	.8	39	.7	.9	.4	21	.18	.062	20	12.5	.15	168	.012	<1	.47	.003	.03	.2	.04	.8	<.1	<.05	2	1.7	15.0
L40+00W 21+50S	.9	6.8	34.8	18	1.0	4.6	1.4	80	1.49	15.6	.4	10.0	.8	6	.1	.2	.3	24	.04	.123	20	13.8	.09	41	.017	<1	.55	.002	.02	.2	.05	.4	.1	<.05	4	.5	15.0
L40+00W 22+00S	2.1	12.9	48.9	38	1.2	11.2	2.9	132	3.71	40.3	.6	8.2	.9	7	.2	.5	.4	48	.04	.072	16	22.8	.14	48	.026	<1	.76	.003	.02	.1	.06	.8	.1	<.05	5	1.1	15.0
L40+00W 22+50S	2.5	11.2	62.1	36	1.1	8.9	2.4	86	3.33	38.0	.6	7.7	1.2	8	.1	.5	.5	44	.04	.052	18	18.9	.12	54	.028	1	.70	.003	.02	.2	.06	.9	.1	<.05	4	1.0	7.5
L40+00W 23+00S	2.8	24.8	92.9	70	.6	17.9	5.7	339	4.33	49.8	.8	40.0	.7	10	.2	.8	.4	32	.06	.082	17	24.0	.19	69	.023	<1	.77	.004	.03	.1	.10	.8	.1	<.05	3	1.8	15.0
L40+00W 23+50S	1.7	17.7	25.3	55	.5	18.4	6.3	265	3.97	35.4	.6	6.0	1.5	4	.2	.5	.3	34	.04	.080	20	30.5	.30	42	.021	<1	1.24	.004	.03	.1	.08	1.2	.1	<.05	5	.6	7.5
L40+00W 24+00S	2.1	50.2	97.0	96	.5	33.3	11.2	338	3.20	134.2	1.2	115.4	2.5	6	.5	1.3	.6	19	.04	.046	23	17.9	.20	61	.011	1	.93	.003	.06	.4	.06	1.6	.1	<.05	2	1.3	15.0
L40+00W 24+50S	1.5	29.2	31.3	96	.2	31.8	14.4	594	3.95	35.4	1.7	4.0	1.9	6	.2	.5	.4	28	.07	.058	21	27.5	.41	38	.022	<1	1.27	.004	.04	.1	.05	1.4	.1	.06	4	.8	15.0
L40+00W 25+00S	1.3	27.6	25.3	97	.4	25.2	13.9	906	2.98	24.1	7.0	5.3	1.4	51	.4	.4	.3	22	.75	.124	19	28.2	.37	62	.013	<1	1.25	.014	.04	.1	.07	1.6	.1	.11	4	.9	7.5
L40+00W 25+50S	.8	79.7	17.3	49	.5	39.5	11.3	1319	2.02	13.1	19.2	10.7	.6	115	.5	.5	.2	16	1.99	.134	20	30.3	.26	72	.011	1	.95	.008	.04	.2	.14	1.4	.1	.15	3	2.1	1.0
L40+00W 26+00S	1.2	73.5	20.7	78	.5	51.6	15.6	1502	2.94	24.6	15.8	8.0	1.3	61	.2	.6	.3	26	.95	.099	39	33.3	.52	78	.019	2	1.28	.006	.06	.1	.07	2.4	.1	.07	4	1.3	15.0
L40+00W 26+50S	1.1	38.9	20.6	77	.5	39.5	14.0	1514	2.88	27.5	8.5	8.7	1.3	46	.3	.5	.3	24	.65	.083	27	27.2	.41	77	.023	1	1.15	.005	.06	.1	.09	2.0	.1	.08	3	.8	7.5
L40+00W 27+00S	.9	21.7	17.6	40	.3	17.1	4.8	254	3.13	19.7	.7	12.0	.8	4	.1	.3	.3	32	.05	.052	21	25.9	.36	36	.029	<1	1.07	.004	.04	.1	.04	.8	.1	<.05	4	<.5	15.0
L40+00W 27+50S	1.1	14.0	17.9	48	.3	13.7	4.8	220	3.09	13.9	.6	3.0	.9	5	.1	.2	.3	32	.06	.073	22	25.3	.37	37	.028	<1	1.17	.004	.04	.1	.04	.8	.1	<.05	5	<.5	15.0
L40+00W 28+00S	1.0	19.5	20.6	54	.3	22.9	12.2	646	4.33	20.9	.5	5.7	1.9	4	.1	.3	.3	43	.06	.111	17	31.6	.55	41	.062	<1	1.25	.004	.05	.1	.04	1.3	.1	<.05	5	<.5	15.0
RE L40+00W 27+50S	1.1	13.6	16.6	44	.3	13.7	4.9	230	3.19	13.1	.5	3.6	.8	5	.1	.2	.3	32	.05	.075	20	26.2	.37	37	.026	<1	1.20	.004	.04	.1	.05	.7	.1	<.05	4	<.5	15.0
L40+00W 28+50S	1.1	10.0	16.2	44	.3	13.9	5.1	358	3.56	14.6	.5	1.8	1.3	4	.1	.3	.3	46	.05	.062	18	29.7	.36	38	.060	<1	1.10	.004	.04	.1	.05	1.1	.1	<.05	6	<.5	15.0
L40+00W 29+00S	.9	9.8	15.7	38	.4	12.6	4.9	345	3.17	14.3	.4	1.2	.8	5	.1	.2	.3	56	.07	.070	18	30.7	.37	53	.055	<1	1.13	.005	.04	<.1	.04	1.1	.1	<.05	6	<.5	7.5
L40+00W 29+50S	1.0	14.8	20.2	48	.4	15.1	7.1	828	3.88	23.3	.6	.8	1.9	5	.1	.4	.3	53	.06	.073	13	32.4	.45	40	.108	<1	1.18	.005	.06	.1	.05	1.4	.1	<.05	6	<.5	7.5
L40+00W 30+00S	1.0	12.0	15.7	41	.5	10.4	4.7	277	3.62	13.9	.5	4.4	2.1	4	.1	.2	.3	57	.05	.046	15	29.1	.32	34	.108	<1	1.06	.005	.05	.1	.04	1.1	.1	<.05	6	<.5	15.0
L40+00W 30+50S	1.4	24.5	16.9	61	.9	23.2	11.0	739	4.29	16.1	.8	3.6	1.8	6	.1	.3	.3	78	.08	.089	13	56.8	.69	72	.110	<1	1.34	.008	.08	.1	.04	1.8	.2	<.05	6	.5	15.0
L40+00W 31+00S	.9	13.1	15.1	48	.2	13.8	6.4	483	3.81	18.0	.5	4.5	2.3	5	.1	.2	.3	58	.07	.081	15	33.0	.47	36	.118	<1	1.11	.005	.06	.1	.03	1.4	.1	<.05	6	<.5	15.0
L40+00W 31+50S	1.2	18.1	16.4	64	.2	16.6	6.4	419	4.43	24.4	.7	3.3	2.7	6	.1	.3	.3	54	.07	.046	21	37.6	.48	47	.101	<1	1.33	.004	.06	.1	.04	1.7	.1	<.05	6	.5	15.0
L40+00W 32+00S	.9	17.8	15.4	53	.3	26.0	7.5	296	4.43	19.3	.5	.9	2.4	5	.1	.2	.3	69	.07	.098	15	103.0	.65	39	.109	<1	1.41	.005	.04	.1	.04	2.0	.1	<.05	7	<.5	15.0
L40+00W 32+50S	1.0	16.5	14.8	48	.2	27.1	8.3	528	4.29	15.5	.5	.6	2.7	5	.1	.2	.3	60	.07	.090	17	114.5	.73	40	.077	<1	1.50	.006	.04	.1	.06	2.2	.1	<.05	6	<.5	15.0
L40+00W 33+00S	1.2	33.1	15.7	60	.3	30.4	12.1	734	4.65	14.2	.7	8.8	.8	7	.2	.4	.3	33	.11	.136	31	57.0	.51	57	.011	<1	1.55	.005	.04	.1	.07	.7	.1	<.05	5	.7	15.0
L40+00W 33+50S	1.2	29.0	21.1	76	.3	19.0	11.8	854	5.21	11.2	1.0	2.3	1.8	9	.2	.5	.3	65	.12	.162	19	36.5	.78	58	.058	<1	1.64	.005	.06	<.1	.04	1.5	.1	.07	7	<.5	7.5
L40+00W 34+00S	1.7	28.5	27.5	74	.3	16.9	12.8	741	4.65	9.5	.9	1.1	1.7	11	.1	.7	.3	80	.18	.113	9	37.0	.82	77	.141	<1	1.70	.005	.09	<.1	.05	2.0	.2	.07	7	<.5	15.0
L40+00W 34+50S	.9	18.9	18.4	66	.2	19.9	9.1	379	4.24	24.8	.7	1.5	4.2	7	.1	.2	.3	77	.14	.108	10	53.6	.86	71	.132	<1	1.75	.005	.12	.1	.04	2.1	.2	<.05	7	<.5	15.0
L40+00W 35+00S	2.0	27.1	47.7	103	.4	40.0	16.9	641	4.77	52.5	1.2	1.1	6.5	5	.2	.4	.7	59	.09	.143	18	91.5	.92	71	.068	<1	2.00	.005	.22	.1	.07	1.8	.3	<.05	7	.5	15.0
L36+00W 20+50S	2.1	18.2	43.0	48	.6	12.5	3.8	188	3.01	42.4	.6	21.0	1.8	8	.1	.7	.5	51	.04	.072	24	22.0	.09	86	.032	1	.70	.004	.03	.1	.03	1.0	.1	<.05	6	1.0	15.0
L36+00W 21+00S	2.1	12.6	37.0	36	.6	11.8	2.8	105	2.83	38.6	.5	13.3	1.3	8	.2	.6	.5	49	.06	.110	19	24.7	.15	88	.025	1	.76	.004	.03	.1	.08	1.0	<.1	<.05	4	1.0	15.0
L36+00W 21+50S	2.4	22.3	34.9	72	1.5	19.1	5.3	183	3.12	38.0	.7	16.0	2.4	7	.2	.7	.5	54	.07	.081	22	20.1	.10	64	.042	<1	.66	.003	.03	.1	.06	1.1	<.1	<.05	4	.9	15.0
STANDARD DS5	12.8	148.3	24.9	138	.3	25.7	12.8	818	3.00	19.2	6.2	45.7	2.7	50	5.8	4.0	6.3	59	.76	.097	13	189.4	.69	143	.098	18	2.01	.033	.14	4.7	.17	3.6	1.1	<.05	7	5.1	15.0

GROUP 1DX - 15.0 GM SAMPLE LEACHED WITH 90 ML 2-2-2 HCL-HNO3-H2O AT 95 DEG. C FOR ONE HOUR, DILUTED TO 300 ML, ANALYSED BY ICP-MS.
UPPER LIMITS - AG, AU, HG, W = 100 PPM; MO, CO, CD, SB, BI, TH, U & B = 2,000 PPM; CU, PB, ZN, NI, MN, AS, V, LA, CR = 10,000 PPM.
- SAMPLE TYPE: SOIL SS80 60C Samples beginning 'RE' are Reruns and 'RRE' are Reject Reruns.

DATE RECEIVED: OCT 17 2003 **DATE REPORT MAILED:** Oct 27/03 **SIGNED BY** ..... D. TOYE, C.LEONG, J. WANG; CERTIFIED B.C. ASSAYERS

All results are considered the confidential property of the client. Acme assumes the liabilities for actual cost of the analysis only.

Data FA

ACME ANALYTICAL

Island Mountain Gold Mines Ltd. FILE # A305048

ACME ANALYTICAL

SAMPLE#	Mo ppm	Cu ppm	Pb ppm	Zn ppm	Ag ppm	Ni ppm	Co ppm	Mn ppm	Fe %	As ppm	U ppm	Au ppb	Th ppm	Sr ppm	Cd ppm	Sb ppm	Bi ppm	V ppm	Ca %	P %	La ppm	Cr ppm	Mg %	Ba ppm	Ti %	B ppm	Al %	Na %	K %	W ppm	Hg ppm	Sc ppm	Tl ppm	S %	Ga ppm	Se ppm	Sample gm
L36+00W 22+00S	7.2	32.9	190.1	79	1.3	20.9	5.1	145	5.18	72.3	1.4	23.2	2.2	31	.4	1.1	.5	53	.05	.084	15	39.1	.21	141	.038	1	1.17	.005	.05	.1	.09	1.9	.1	<.05	5	3.8	15.0
L36+00W 22+50S	7.4	33.1	84.9	67	2.4	17.5	5.2	171	4.64	72.4	1.3	7.8	1.3	37	1.8	.9	.5	49	.05	.099	17	27.8	.12	152	.034	1	1.22	.006	.03	.1	.10	1.5	.1	<.05	5	3.7	15.0
L36+00W 23+00S	2.4	26.6	127.4	83	1.0	19.4	6.3	188	4.11	46.5	.8	15.2	2.0	10	.3	.9	.5	38	.07	.097	15	26.8	.20	60	.032	1	.86	.003	.03	.2	.10	1.1	<.1	<.05	4	2.0	15.0
L36+00W 23+50S	3.2	20.9	79.2	94	1.3	17.0	6.2	230	3.46	37.6	.6	21.6	1.9	16	.9	.7	.5	55	.10	.046	20	25.1	.15	154	.051	1	.85	.003	.03	.1	.04	1.3	.1	<.05	6	1.2	15.0
L36+00W 24+00S	2.4	21.7	46.9	58	.6	17.3	6.2	327	3.93	48.5	.6	106.2	1.0	7	.2	.6	.5	61	.07	.153	19	27.3	.18	96	.038	1	.92	.003	.04	.1	.05	1.2	.1	<.05	5	1.2	15.0
L36+00W 24+50S	2.0	18.2	29.4	46	.7	14.5	5.0	248	3.63	53.3	.5	7.5	1.2	5	.3	.6	.4	48	.05	.201	17	24.5	.17	66	.034	<1	.69	.003	.03	.1	.07	.9	.1	<.05	4	.8	15.0
L36+00W 25+00S	2.0	29.9	39.4	59	.8	22.1	7.5	419	4.11	55.7	.6	5.1	1.5	7	.2	.7	.4	42	.08	.117	17	30.6	.28	60	.040	<1	1.00	.005	.05	.1	.05	1.3	.1	<.05	4	1.2	15.0
L36+00W 25+50S	2.6	27.3	44.3	64	.2	22.3	12.5	767	5.08	108.6	.7	13.6	1.0	5	.1	.8	.6	32	.05	.244	19	18.4	.13	48	.018	<1	.68	.003	.03	.2	.04	.9	.1	<.05	4	1.5	15.0
L36+00W 26+00S	2.2	25.9	46.7	103	1.1	35.4	11.7	869	3.05	55.0	5.1	316.9	1.0	15	.6	.6	.5	24	.14	.134	31	19.9	.23	98	.008	1	1.23	.004	.05	.1	.09	1.8	.1	<.05	2	2.0	15.0
L36+00W 26+50S	2.2	15.7	36.2	35	.6	12.2	5.6	157	3.73	87.0	.6	6.2	1.1	4	.1	.6	.6	36	.04	.130	17	13.6	.07	38	.019	<1	.57	.003	.03	.1	.06	.6	.1	<.05	4	1.5	15.0
L36+00W 27+00S	1.2	12.8	24.1	57	.5	15.3	5.1	309	3.57	19.4	.6	2.0	.8	6	.1	.2	.4	41	.09	.171	18	26.1	.32	76	.035	1	1.04	.003	.05	.1	.06	.7	.1	<.05	5	<.5	15.0
L36+00W 27+50S	1.5	11.0	21.7	50	.6	12.1	5.7	495	4.05	18.3	.5	21.4	1.8	12	.2	.3	.4	43	.12	.093	22	25.6	.25	103	.053	<1	.91	.003	.04	.1	.03	.9	.1	<.05	5	.5	15.0
L36+00W 28+00S	1.4	17.7	23.3	67	.2	23.3	7.1	261	5.81	20.9	.7	1.1	1.8	4	.2	.3	.3	44	.04	.129	22	37.8	.53	38	.051	<1	1.53	.003	.05	.1	.05	1.0	.1	<.05	5	.5	15.0
RE L36+00W 28+00S	1.4	18.3	24.2	68	.3	22.9	7.2	256	5.70	21.8	.7	.6	1.8	4	.2	.3	.4	44	.04	.129	19	37.2	.49	38	.050	<1	1.47	.003	.05	.1	.06	1.1	.1	<.05	5	.6	15.0
L36+00W 28+50S	.9	18.7	30.0	55	.4	16.8	5.0	300	4.03	22.3	.7	.6	1.4	3	.1	.3	.4	41	.03	.090	17	26.7	.35	63	.039	<1	1.24	.003	.04	.1	.06	.8	.1	<.05	5	.5	15.0
L36+00W 29+00S	.8	14.1	22.7	49	.4	13.5	3.9	133	1.83	10.7	1.4	3.7	1.1	10	.1	.1	.4	33	.18	.039	21	24.0	.34	51	.042	1	1.12	.004	.05	<.1	.03	1.0	.1	<.05	5	.5	15.0
L36+00W 29+50S	1.0	41.4	30.3	71	.1	30.8	9.5	225	3.41	16.1	.9	3.7	2.9	9	.1	.4	.2	38	.12	.058	20	35.8	.60	58	.062	<1	1.48	.005	.08	.1	.06	1.8	.1	<.05	4	.9	15.0
L36+00W 30+00S	1.0	15.8	22.6	55	.2	14.6	4.4	162	4.36	23.9	.6	3.3	2.2	3	.1	.3	.4	56	.03	.106	23	27.3	.23	37	.038	<1	1.19	.003	.03	.1	.05	1.0	.1	<.05	7	.7	15.0
L36+00W 30+50S	1.2	16.3	22.7	52	.1	22.5	6.0	234	5.43	34.8	.7	14.9	3.7	4	.2	.4	.3	41	.03	.066	23	45.4	.33	30	.039	<1	1.31	.002	.02	.1	.03	1.3	.1	<.05	6	.6	15.0
L36+00W 31+00S	1.0	17.7	19.1	71	.5	18.3	7.1	201	4.37	18.8	.9	<.5	2.7	3	.1	.2	.3	12	.04	.076	22	16.6	.26	32	.003	<1	.99	.002	.03	<.1	.06	.6	<.1	<.05	4	<.5	7.5
L36+00W 31+50S	1.0	25.8	19.7	57	.3	35.6	16.1	500	3.17	48.8	.6	.8	2.2	2	.1	.2	.3	24	.02	.073	29	66.2	.62	30	.005	<1	1.53	.002	.03	<.1	.05	.9	.1	<.05	5	<.5	15.0
L36+00W 32+00S	.8	10.8	17.5	44	.6	7.9	3.6	280	1.46	5.2	1.1	.8	.2	4	.1	.1	.3	22	.04	.075	32	17.0	.25	43	.010	<1	.97	.004	.06	<.1	.03	.3	.1	<.05	4	<.5	15.0
L36+00W 32+50S	1.6	19.6	25.4	59	.2	15.5	6.2	260	3.20	9.5	1.1	1.2	1.6	7	.1	.3	.4	46	.05	.036	19	26.2	.35	58	.064	<1	1.29	.004	.09	.1	.03	1.0	.1	<.05	6	.5	15.0
L36+00W 33+00S	2.3	71.6	29.3	105	1.0	35.2	14.5	1255	3.16	16.0	11.4	6.4	1.5	27	.3	.3	.5	52	.45	.075	170	38.6	.53	141	.034	1	1.88	.006	.09	<.1	.10	2.9	.2	<.05	6	1.2	15.0
L36+00W 33+50S	1.5	28.8	23.7	80	.2	25.1	9.6	247	4.74	11.9	.9	6.1	3.7	5	.2	.3	.3	64	.08	.040	14	42.8	.68	63	.139	1	1.81	.006	.09	.1	.05	2.3	.1	<.05	6	.8	15.0
L36+00W 34+00S	2.8	38.0	30.1	124	.7	31.1	13.5	470	3.65	14.7	2.2	3.1	6.7	9	.2	.3	.5	54	.11	.039	22	37.2	.54	83	.090	<1	1.80	.004	.12	.1	.07	2.3	.2	<.05	6	.8	15.0
L36+00W 34+50S	1.7	31.3	27.9	90	.3	24.5	8.8	223	5.11	11.9	.8	4.6	5.4	6	.2	.3	.4	96	.07	.045	11	43.4	.56	93	.231	<1	1.63	.006	.12	.1	.04	2.1	.2	<.05	8	.7	15.0
STANDARD DS5	12.3	146.3	25.4	137	.3	25.1	12.7	804	3.04	19.4	6.1	43.7	2.6	48	5.7	3.9	6.1	62	.72	.104	13	188.3	.67	137	.099	18	2.13	.035	.13	4.8	.19	3.4	1.1	<.05	7	4.9	15.0

Sample type: SOIL SS80 60C. Samples beginning 'RE' are Reruns and 'RRE' are Reject Reruns.

All results are considered the confidential property of the client. Acme assumes the liabilities for actual cost of the analysis only.

Data ___ FA ___

ACME ANALYTICAL LABORATORIES LTD. 852 E. HASTINGS ST. VANCOUVER BC V6A 1R6 PHONE(604)253-3158 FAX(604)[illegible]-1716
(ISO [illegible]02 Accredited Co.)

GEOCHEMICAL ANAL[illegible]IS CERTIFICATE

Island Mountain Gold Mines Ltd. PROJECT ISLAND MTN. File # A305013

Box 247, Wells BC V0K 2R0 Submitted by: Gary Polischuk

SAMPLE#	Mo ppm	Cu ppm	Pb ppm	Zn ppm	Ag ppm	Ni ppm	Co ppm	Mn ppm	Fe %	As ppm	U ppm	Au ppb	Th ppm	Sr ppm	Cd ppm	Sb ppm	Bi ppm	V ppm	Ca %	P %	La ppm	Cr ppm	Mg %	Ba ppm	Ti %	B ppm	Al %	Na %	K %	W ppm	Hg ppm	Sc ppm	Tl ppm	S %	Ga ppm	Se ppm
197921	3.7	133.0	10.1	89	.1	66.1	24.9	1549	7.62	27.8	1.7	2.3	4.2	9	.4	.2	.3	38	.01	.108	29	14.0	.10	59	.002	1	.48	.003	.02	.2	.03	6.9	<.1	<.05	1	.7
197922	4.6	133.5	11.1	111	.1	118.8	40.7	3148	9.09	27.1	3.4	2.9	3.3	19	.7	.2	.2	86	.02	.127	17	51.2	.19	132	.002	1	.59	.002	.02	.3	.04	11.4	.1	<.05	2	<.5
197923	3.4	53.3	19.3	123	.1	74.7	50.4	4653	18.75	28.4	2.5	.6	1.5	4	.4	.3	<.1	106	.02	.247	18	32.2	.30	74	.002	<1	.74	.001	<.01	.4	.09	28.6	<.1	<.05	2	<.5
197924	1.4	32.7	9.5	104	<.1	73.1	45.8	2688	10.53	18.1	.6	.8	2.1	9	.5	.1	<.1	98	.14	.193	24	55.0	.67	36	.003	1	1.57	.002	.01	<.1	.03	23.6	.1	<.05	5	<.5
197925	.5	56.3	11.5	87	<.1	61.1	39.8	2014	7.69	2.6	.8	1.0	2.0	9	.3	.1	<.1	80	.21	.217	21	21.1	.12	49	.003	1	.76	.002	.01	<.1	.01	12.1	.1	<.05	3	<.5
197926	.7	134.6	11.2	85	<.1	180.6	51.7	1787	7.41	8.7	1.3	.9	2.7	5	.2	.1	<.1	146	.10	.148	21	253.8	1.32	74	.008	<1	2.56	.003	.01	.1	.02	27.0	.1	<.05	8	<.5
197927	.6	123.6	12.5	75	<.1	276.5	56.1	2371	7.27	11.6	1.0	.8	2.0	2	.3	.1	<.1	129	.03	.119	16	330.8	1.45	107	.016	1	2.74	.002	.01	<.1	.03	33.9	.2	<.05	9	<.5
197928	2.7	154.4	38.8	163	.1	151.1	60.4	6371	24.08	14.6	2.9	1.7	2.8	6	1.1	.4	.3	303	.05	.223	25	34.2	.50	100	.005	1	1.16	.002	.01	.2	.05	21.8	.1	<.05	6	.8
197929	1.0	44.5	9.1	62	1.4	71.5	22.8	632	4.50	59.4	1.0	.8	2.2	11	.4	.2	.2	21	.16	.143	22	66.1	.38	50	.007	2	2.82	.005	.04	.1	.19	3.1	<.1	<.05	3	.8
197930	.5	85.6	3.6	71	.1	131.8	53.3	2572	6.17	1.4	.8	<.5	2.2	10	.2	.2	<.1	112	.25	.176	20	90.9	.80	183	.082	<1	2.36	.005	.08	.1	.01	11.6	.1	<.05	5	<.5
197931	.9	111.6	17.6	76	<.1	148.1	40.0	3830	9.94	39.7	1.0	.6	1.8	8	.2	.3	.2	117	.08	.204	22	53.6	.53	204	.007	<1	1.84	.004	.06	.1	.08	16.7	.1	<.05	5	<.5
197932	1.1	41.8	19.5	81	.1	49.2	18.4	1482	5.28	3.9	2.9	.6	18.3	8	.3	.2	.5	16	.04	.090	85	14.2	.18	56	.019	<1	1.06	.003	.03	<.1	.03	4.2	<.1	<.05	3	<.5
RE 197932	1.2	43.1	20.3	85	.1	52.1	20.3	1534	5.46	4.2	3.0	1.6	18.8	8	.2	.2	.5	16	.04	.094	89	14.0	.17	54	.019	<1	1.09	.003	.03	<.1	.03	4.4	<.1	<.05	3	<.5
197933	.3	18.5	57.4	50	.1	28.2	4.6	185	2.57	12.0	4.5	<.5	7.7	3	.1	.3	1.5	6	<.01	.041	33	14.6	.02	17	.001	<1	.33	.002	.03	.1	.02	1.0	.2	<.05	2	<.5
197934	3.4	33.7	78.8	58	.2	56.0	23.4	4366	9.85	29.1	8.7	7.5	8.8	7	.2	.6	.7	12	.03	.055	31	11.6	.20	188	.002	2	.75	.003	.04	2.2	.05	4.1	<.1	<.05	2	<.5
STANDARD DS5	12.3	150.4	25.2	141	.3	25.1	12.8	785	3.01	19.3	6.2	43.9	2.6	47	5.7	3.8	6.2	59	.76	.095	12	186.8	.64	135	.093	17	2.09	.032	.16	4.8	.16	3.4	1.0	<.05	7	4.9

GROUP 1DX - 15.0 GM SAMPLE LEACHED WITH 90 ML 2-2-2 HCL-HNO3-H2O AT 95 DEG. C FOR ONE HOUR, DILUTED TO 300 ML, ANALYSED BY ICP-MS.
UPPER LIMITS - AG, AU, HG, W = 100 PPM; MO, CO, CD, SB, BI, TH, U & B = 2,000 PPM; CU, PB, ZN, NI, MN, AS, V, LA, CR = 10,000 PPM.
- SAMPLE TYPE: SOIL SS80 60C Samples beginning 'RE' are Reruns and 'RRE' are Reject Reruns.

DATE RECEIVED: OCT 16 2003 **DATE REPORT MAILED:** Oct 25/2003 **SIGNED BY** ...D. TOYE, C.LEONG, J. WANG; CERTIFIED B.C. ASSAYERS

All results are considered the confidential property of the client. Acme assumes the liabilities for actual cost of the analysis only.

Data FA ___

ACME ANALYTICAL LABORATORIES LTD. 852 E. HASTINGS ST. VANCOUVER BC V6A 1R6 PHONE(604)253-3158 FAX(604) -1716
(ISO 9002 Accredited Co.)

GEOCHEMICAL ANALYSIS CERTIFICATE

Island Mountain Gold Mines Ltd. File # A305012 Page 1

Box 247, Wells BC V0K 2R0 Submitted by: B. Denney

SAMPLE#	Mo ppm	Cu ppm	Pb ppm	Zn ppm	Ag ppm	Ni ppm	Co ppm	Mn ppm	Fe %	As ppm	U ppm	Au ppb	Th ppm	Sr ppm	Cd ppm	Sb ppm	Bi ppm	V ppm	Ca %	P %	La ppm	Cr ppm	Mg %	Ba ppm	Ti %	B ppm	Al %	Na %	K %	W ppm	Hg ppm	Sc ppm	Tl ppm	S %	Ga ppm	Se ppm	Sample gm
G-1	1.5	3.0	2.5	45	<.1	5.7	4.7	587	2.14	.7	1.9	<.5	4.3	99	<.1	<.1	.1	42	.64	.073	9	16.4	.56	267	.149	<1	1.09	.127	.57	2.5	<.01	3.3	.4	<.05	5	<.5	15.0
L32+00W 20+50S	2.4	28.1	65.8	54	3.7	14.0	4.4	111	4.11	38.7	1.0	20.3	1.1	8	.8	.6	.4	43	.05	.053	15	31.9	.20	60	.024	<1	1.17	.005	.03	.1	.15	.9	.1	<.05	5	1.2	15.0
L32+00W 21+00S	1.1	11.0	19.0	15	.4	5.0	1.4	24	.47	8.0	1.8	24.6	2.8	37	.1	.3	.1	13	.01	.019	36	6.8	.01	128	.007	1	.16	.003	.02	.1	.01	.5	<.1	<.05	2	<.5	15.0
L32+00W 21+50S	6.5	27.4	32.5	46	1.3	15.8	3.0	78	2.40	50.2	1.3	14.5	1.8	7	.3	.8	.5	54	.02	.071	27	13.5	.04	60	.016	<1	.62	.004	.03	.1	.03	.8	.1	<.05	5	1.8	7.5
L32+00W 22+00S	2.3	21.3	34.9	30	1.1	9.1	1.9	53	1.82	24.4	1.0	1.2	.5	35	.7	.3	.2	20	.03	.066	20	13.5	.03	105	.005	<1	.57	.004	.02	.1	.06	.4	<.1	<.05	3	.7	7.5
L32+00W 22+50S	1.1	15.7	34.1	92	.2	13.2	3.1	91	1.37	16.5	.5	1.8	1.7	4	.3	.6	.2	26	.03	.034	30	7.3	.04	41	.014	<1	.35	.003	.02	.1	.01	.6	<.1	<.05	4	.6	15.0
L32+00W 23+00S	2.6	13.7	107.5	48	1.5	8.9	2.2	56	3.02	65.2	.7	4.6	1.8	11	.3	.4	.5	47	.05	.050	23	16.3	.08	92	.020	1	.86	.004	.03	.1	.06	.9	.1	<.05	5	1.9	15.0
L32+00W 23+50S	1.2	21.1	67.0	53	.4	14.4	3.5	98	1.48	41.4	.6	42.4	1.9	6	.2	.4	.4	33	.04	.032	27	11.5	.04	42	.014	<1	.41	.002	.02	.1	.01	.7	<.1	<.05	4	.6	15.0
L32+00W 24+00S	1.5	12.9	13.0	55	.1	12.7	4.0	93	1.59	29.3	.3	8.9	1.0	4	.1	.4	.2	38	.03	.030	27	11.7	.04	41	.015	1	.50	.003	.02	.1	<.01	.9	.1	.15	4	.7	15.0
L32+00W 24+50S	1.7	16.1	31.6	42	.4	12.9	3.7	121	3.28	39.9	.6	23.0	1.7	6	.3	.5	.8	45	.06	.047	23	21.6	.12	70	.024	1	.83	.003	.04	.1	.03	1.1	<.1	<.05	5	1.1	7.5
L32+00W 25+00S	2.1	14.6	49.6	64	.3	10.4	2.8	87	1.42	26.2	.6	6.0	1.1	14	.6	.4	.5	36	.12	.027	21	15.2	.12	148	.023	<1	.68	.003	.04	.1	.02	.9	<.1	<.05	3	.8	7.5
L32+00W 25+50S	2.0	28.0	50.9	218	.7	27.9	9.5	592	2.93	34.6	1.2	13.3	.7	19	1.8	.5	.6	36	.14	.049	20	29.8	.37	229	.018	1	1.43	.004	.05	.2	.04	1.4	.1	<.05	4	1.9	15.0
L32+00W 26+00S	1.9	17.8	34.6	60	.2	16.7	5.0	287	2.74	45.9	.7	13.8	1.1	9	.3	.7	.6	48	.06	.051	22	17.8	.10	79	.024	<1	.72	.003	.04	.1	.03	1.1	.1	<.05	4	.8	15.0
L32+00W 26+50S	2.1	23.2	37.4	54	.4	17.3	5.7	161	4.24	47.2	.8	12.2	1.7	7	.2	.6	.8	41	.07	.047	19	28.6	.22	102	.027	<1	1.14	.004	.04	.1	.04	1.2	.1	<.05	4	1.3	15.0
L32+00W 27+00S	1.4	10.5	25.8	42	.3	9.9	4.2	154	1.90	23.3	.5	19.0	2.5	10	.3	.4	.5	32	.19	.045	20	17.0	.15	94	.031	1	.76	.003	.04	.1	.02	.9	<.1	<.05	4	.6	15.0
L32+00W 27+50S	2.0	24.2	67.1	97	.8	20.4	9.9	406	2.24	46.7	2.1	45.4	1.4	30	.6	1.0	.5	24	.44	.066	16	17.8	.24	119	.015	1	.87	.003	.05	.4	.05	2.0	.1	<.05	2	2.0	15.0
L32+00W 28+00S	1.8	27.2	46.4	86	.3	29.7	13.3	452	2.72	45.8	2.0	25.5	1.8	27	.5	.8	.6	31	.42	.073	17	29.2	.36	99	.025	1	.96	.005	.06	.1	.03	1.9	<.1	<.05	3	1.5	15.0
RE L32+00W 28+00S	2.2	28.4	49.2	87	.3	29.8	13.0	467	2.70	45.9	2.0	54.7	2.1	29	.6	.9	.6	33	.44	.074	18	29.1	.41	107	.027	<1	1.02	.005	.06	.1	.04	2.1	<.1	<.05	3	1.6	15.0
L32+00W 28+50S	1.7	25.0	31.1	51	.5	22.0	5.7	224	4.48	34.9	.7	4.6	1.9	8	.3	.4	.5	55	.09	.048	16	43.0	.28	76	.049	<1	1.28	.004	.03	.1	.05	1.8	<.1	<.05	6	.8	15.0
L32+00W 29+00S	3.5	24.7	36.2	53	.2	26.1	8.7	567	4.59	94.0	1.0	34.1	1.3	8	.2	.9	.7	39	.06	.068	19	18.8	.12	111	.016	1	.89	.004	.04	.2	.04	1.9	.1	<.05	4	1.6	15.0
L32+00W 29+50S	2.0	40.5	66.2	90	.3	32.6	11.0	341	4.01	43.4	1.1	13.6	5.0	9	.3	.9	.6	27	.08	.065	23	27.6	.32	87	.022	<1	1.29	.003	.06	.1	.05	1.9	.1	<.05	3	1.2	15.0
L32+00W 30+00S	1.1	25.9	30.6	58	.5	16.6	6.8	500	2.31	17.2	2.7	3.1	.5	12	.3	.3	.5	33	.12	.069	28	23.6	.32	87	.023	<1	1.24	.004	.07	.1	.04	1.1	.1	<.05	5	.5	15.0
L32+00W 30+50S	1.2	22.6	38.7	66	.3	19.0	13.3	658	3.17	33.0	2.5	6.9	1.0	12	.2	.4	.5	39	.14	.065	24	27.6	.33	70	.042	<1	1.19	.004	.09	.1	.03	1.7	.1	<.05	5	.7	15.0
L32+00W 31+00S	1.2	21.0	34.9	75	.5	20.0	9.6	640	2.79	19.4	2.4	2.7	.5	15	.3	.3	.4	36	.19	.081	26	27.2	.39	88	.027	1	1.34	.005	.08	.1	.04	1.1	.1	<.05	5	.7	15.0
L32+00W 31+50S	1.5	19.3	34.5	62	.4	19.3	8.1	391	4.06	47.8	.9	9.4	2.5	8	.2	.4	.3	42	.11	.060	25	31.5	.45	75	.059	<1	1.19	.004	.08	.1	.03	1.4	.1	<.05	5	1.0	15.0
L32+00W 32+00S	1.2	21.2	34.3	49	.3	12.5	4.0	239	2.59	24.0	.9	5.0	1.7	10	.1	.4	.3	54	.14	.062	18	23.1	.19	100	.084	1	.70	.004	.07	.1	.04	.9	.1	<.05	5	.5	15.0
L32+00W 32+50S	1.4	17.2	38.2	40	.2	12.2	4.0	166	2.36	17.3	.7	5.0	1.6	7	.2	.4	.3	48	.05	.030	18	20.2	.22	64	.093	1	.74	.004	.06	.1	.02	1.1	.1	<.05	5	.7	15.0
L32+00W 33+00S	1.7	18.3	31.4	44	.2	12.9	4.3	207	3.24	20.2	.8	5.1	2.4	7	.1	.4	.3	50	.06	.036	16	26.7	.26	47	.125	1	1.04	.004	.09	.1	.03	1.3	.1	<.05	5	.7	15.0
L32+00W 33+50S	1.4	14.5	31.3	49	.2	13.5	5.5	558	3.10	13.9	.7	4.0	2.4	7	.2	.4	.4	68	.06	.057	10	28.7	.39	68	.202	<1	1.27	.005	.16	.1	.03	1.7	.3	<.05	7	.6	15.0
L32+00W 34+00S	1.7	15.8	33.8	40	.2	14.3	4.3	195	2.90	15.3	.7	5.2	3.0	7	.1	.3	.4	46	.06	.064	13	24.5	.32	61	.103	1	1.05	.005	.10	.1	.04	1.1	.2	<.05	5	.6	15.0
L32+00W 34+50S	.8	11.3	25.0	19	.2	6.1	1.9	84	1.47	9.2	.6	3.0	.4	6	.1	.2	.3	30	.06	.031	14	17.6	.15	53	.036	<1	.90	.004	.06	.1	.04	.6	.1	<.05	4	.5	15.0
L32+00W 35+00S	1.2	12.4	30.0	32	.1	9.0	3.0	414	1.88	11.6	.4	4.7	.5	10	.1	.3	.3	52	.11	.110	13	20.3	.20	77	.067	<1	.81	.005	.06	.1	.05	1.0	.1	<.05	5	<.5	15.0
L30+00W 26+00S	4.6	43.0	79.1	147	.4	28.0	7.4	173	2.08	47.5	.7	4.4	1.1	8	.3	.8	.3	25	.07	.063	21	10.6	.04	47	.011	1	.42	.005	.03	.1	.02	.9	.1	<.05	3	1.5	7.5
L30+00W 27+00S	1.5	19.7	42.5	79	.7	23.4	11.6	489	2.82	32.4	1.3	8.6	.7	29	.5	.5	.6	44	.43	.069	15	28.6	.30	140	.018	8	1.57	.006	.07	.1	.06	1.7	.1	<.05	5	1.4	15.0
L30+00W 27+50S	1.9	13.0	24.8	32	.2	10.7	3.2	109	2.43	47.0	.6	8.1	1.6	6	.2	.5	.5	58	.06	.058	21	19.4	.11	51	.028	<1	.83	.003	.04	.1	.04	1.0	<.1	<.05	6	.9	15.0
STANDARD DS5	13.0	147.0	25.8	140	.3	24.6	12.3	781	3.03	19.1	6.5	45.9	2.9	50	5.3	3.9	6.5	62	.76	.097	12	189.3	.69	140	.101	18	2.13	.034	.16	5.3	.17	3.4	1.1	<.05	7	4.9	15.0

GROUP 1DX - 15.0 GM SAMPLE LEACHED WITH 90 ML 2-2-2 HCL-HNO3-H2O AT 95 DEG. C FOR ONE HOUR, DILUTED TO 300 ML, [illegible]
UPPER LIMITS - AG, AU, HG, W = 100 PPM; MO, CO, CD, SB, BI, TH, U & B = 2,000 PPM; CU, PB, ZN, NI, MN, AS, V, L[illegible]
- SAMPLE TYPE: SOIL SS80 60C Samples beginning 'RE' are Reruns and 'RRE' are Reject Reruns.

REVISED COPY message

DATE RECEIVED: OCT 16 2003 DATE REPORT MAILED: Oct 30/03 SIGNED BY. C. L. .D. TOYE, C.LEONG, J. WANG; CERTIFIED B.C. ASSAYERS

All results are considered the confidential property of the client. Acme assumes the liabilities for actual cost of the analysis only. Data___ FA ___

ACME ANALYTICAL

Island Mountain Gold Mines Ltd. FILE # A305012

ACME ANALYTICAL

SAMPLE#	Mo ppm	Cu ppm	Pb ppm	Zn ppm	Ag ppm	Ni ppm	Co ppm	Mn ppm	Fe %	As ppm	U ppm	Au ppb	Th ppm	Sr ppm	Cd ppm	Sb ppm	Bi ppm	V ppm	Ca %	P %	La ppm	Cr ppm	Mg %	Ba ppm	Ti %	B ppm	Al %	Na %	K %	W ppm	Hg ppm	Sc ppm	Tl ppm	S %	Ga ppm	Se ppm	Sample gm
G-1	1.7	2.8	3.3	47	<.1	5.7	5.0	660	2.10	.8	2.3	1.0	5.2	107	<.1	<.1	.1	49	.65	.091	13	17.3	.64	282	.158	1	1.23	.153	.57	2.4	.01	3.8	.3	<.05	5	<.5	15.0
L30+00W 28+00S	2.1	17.0	31.5	41	.3	16.1	5.5	172	3.32	79.6	.7	24.8	2.2	8	.1	2.7	.6	64	.08	.085	26	27.0	.15	88	.031	<1	.99	.003	.04	.1	.04	1.6	.1	<.05	6	1.2	15.0
L30+00W 28+50S	1.9	13.1	38.6	30	.4	10.3	3.0	94	3.12	38.8	.7	39.3	2.2	9	.2	.5	.6	60	.08	.038	25	29.4	.17	157	.030	<1	1.17	.004	.04	.1	.07	1.5	.1	<.05	5	1.1	15.0
L30+00W 29+50S	2.2	16.0	47.7	88	.6	18.2	8.4	269	3.21	31.7	.9	8.4	1.2	18	.2	.5	.5	53	.18	.057	21	32.5	.29	159	.020	<1	1.46	.005	.06	.1	.04	1.4	.1	<.05	5	1.2	15.0
L30+00W 30+00S	2.6	25.2	86.6	53	1.1	12.7	10.4	544	1.83	47.0	2.2	17.4	1.5	19	.3	.8	.6	35	.18	.037	35	19.1	.17	244	.017	<1	.90	.004	.05	.1	.06	1.6	.1	<.05	3	1.1	15.0
L30+00W 30+50S	5.2	41.1	53.4	99	.3	41.8	17.4	833	3.16	80.8	6.8	44.8	2.9	18	.4	1.0	1.3	24	.22	.078	39	20.2	.22	114	.017	<1	.80	.004	.08	.2	.04	1.8	.1	<.05	2	1.6	15.0
L30+00W 31+00S	7.5	33.9	37.4	113	.5	40.4	21.6	1614	3.71	28.7	23.4	5.4	1.4	24	.4	.5	.4	52	.41	.119	60	45.2	.66	135	.028	<1	1.75	.010	.13	<.1	.08	2.5	.1	.07	5	1.7	15.0
L30+00W 32+50S	2.5	17.8	42.3	58	.4	21.1	7.1	307	3.17	18.8	1.0	3.5	3.8	10	.3	.5	.4	64	.09	.054	17	36.1	.42	140	.191	<1	1.07	.005	.29	.1	.03	1.5	.3	<.05	5	.6	15.0
L30+00W 33+00S	1.6	12.4	39.6	37	.3	10.8	3.6	184	1.94	19.4	.7	17.6	.9	11	.2	.4	.4	50	.09	.068	21	23.1	.19	96	.048	<1	.77	.004	.07	.1	.05	1.0	.1	<.05	5	.9	15.0
L30+00W 33+50S	2.3	18.2	43.0	51	.3	14.9	5.4	250	2.91	25.5	.7	7.1	2.3	11	.1	.6	.4	45	.09	.046	22	31.3	.27	94	.062	<1	1.08	.005	.06	.1	.06	1.4	.1	<.05	4	1.1	15.0
L30+00W 34+00S	2.0	14.6	37.4	39	.2	11.4	4.6	246	2.85	19.9	.5	13.8	3.2	10	.1	.4	.4	64	.09	.072	20	26.5	.18	80	.087	<1	.90	.005	.05	.1	.03	1.3	.1	<.05	6	.9	15.0
L30+00W 34+50S	1.7	43.5	35.5	52	.2	31.5	9.7	221	3.15	22.0	.5	2.2	1.3	14	.2	.6	.3	78	.18	.127	14	40.8	.55	113	.070	1	1.28	.011	.05	.1	.04	2.2	.1	<.05	6	1.2	15.0
L30+00W 35+00S	.8	5.4	25.6	16	.2	4.0	1.5	55	.79	4.9	.4	6.6	3.4	9	.1	.2	.2	39	.09	.023	26	14.7	.09	65	.089	1	.85	.005	.02	.1	.02	1.4	.1	<.05	5	.6	15.0
RE L30+00W 35+00S	.8	5.2	25.2	15	.2	3.4	1.5	50	.72	4.2	.3	8.8	3.0	8	.1	.2	.2	34	.08	.020	23	13.2	.07	56	.076	<1	.73	.004	.02	.1	.03	1.1	.1	<.05	5	<.5	15.0
L28+00W 25+50S	2.0	19.1	33.4	57	.4	17.0	5.1	164	3.86	44.6	.7	31.0	1.5	5	.2	.5	.5	67	.05	.098	30	26.8	.17	56	.017	<1	1.20	.002	.03	.1	.03	1.2	.1	<.05	7	.9	15.0
L28+00W 26+00S	1.5	18.3	38.5	63	.2	16.5	5.0	167	2.86	34.0	.6	24.2	1.6	7	.1	.4	.4	41	.05	.087	32	20.0	.13	81	.013	<1	.99	.003	.04	.1	.05	1.1	.1	<.05	5	1.0	15.0
L28+00W 26+50S	1.8	16.2	25.2	44	.6	12.0	3.1	99	2.68	29.7	.5	7.4	1.5	5	.2	.3	.5	43	.05	.079	32	24.4	.15	76	.011	<1	1.28	.003	.04	.1	.06	1.1	.1	<.05	6	1.0	15.0
L28+00W 27+00S	2.2	44.9	31.4	86	.2	22.7	7.1	185	3.65	34.1	.8	64.0	2.3	9	.3	.5	.6	46	.07	.156	28	21.2	.14	86	.024	1	.88	.003	.05	.1	.03	1.2	.1	<.05	5	1.1	15.0
L28+00W 27+50S	1.6	19.1	25.9	57	.4	18.9	6.7	262	3.98	37.6	.8	14.6	3.4	8	.3	.5	.6	49	.10	.051	29	35.0	.35	93	.040	<1	1.46	.004	.06	.3	.05	1.8	.1	<.05	5	1.0	15.0
L28+00W 28+00S	1.6	31.2	25.0	63	.5	15.5	6.0	181	2.60	36.8	.6	15.3	1.4	8	.2	.4	1.1	53	.07	.071	26	19.5	.12	65	.029	<1	.93	.003	.04	.1	.05	1.3	.1	<.05	6	.9	15.0
L28+00W 28+50S	1.4	11.6	20.7	45	.5	10.2	4.1	241	2.57	27.7	.5	10.1	1.4	8	.1	.4	.7	47	.11	.066	25	26.0	.23	76	.034	2	1.18	.003	.05	.1	.09	1.3	.1	<.05	6	1.0	15.0
L28+00W 29+00S	1.2	9.5	23.0	38	.3	8.6	3.5	340	2.03	25.0	.5	53.5	2.0	8	.1	.3	.6	48	.09	.062	30	20.1	.16	81	.040	<1	.96	.004	.06	.1	.03	1.6	.1	<.05	6	.8	15.0
L28+00W 29+50S	2.6	18.3	32.4	47	.4	16.7	5.2	191	3.39	57.2	.8	19.9	1.2	10	.1	.4	.5	58	.10	.223	23	26.6	.18	98	.024	<1	1.06	.003	.04	.1	.08	1.3	.1	<.05	5	1.2	15.0
L28+00W 30+00S	2.5	29.1	29.2	56	.8	18.0	5.8	159	3.59	47.3	.8	19.8	1.2	9	.2	.8	.7	51	.09	.063	25	28.2	.22	86	.028	1	1.18	.003	.05	.1	.05	1.4	.1	<.05	6	1.4	15.0
L28+00W 30+50S	2.4	46.5	17.9	77	.5	36.8	10.0	223	3.75	55.3	.9	5.6	1.9	5	.2	.8	.4	16	.03	.083	21	13.9	.13	65	.005	<1	1.08	.002	.03	.1	.07	.9	.1	<.05	2	1.1	15.0
L28+00W 31+00S	2.0	27.7	46.2	71	.1	25.3	7.1	220	2.85	33.8	.9	15.2	2.1	10	.2	.8	.5	28	.07	.041	31	21.5	.25	137	.013	1	1.14	.004	.08	.1	.05	1.3	.1	<.05	3	1.3	15.0
L28+00W 31+50S	1.7	13.8	25.8	59	.2	12.3	5.0	288	2.39	25.7	.6	.9	1.7	10	.1	.3	.4	37	.10	.046	30	21.5	.16	115	.041	<1	.70	.004	.07	.1	.02	1.1	.1	<.05	5	.7	7.5
L28+00W 32+00S	4.1	22.6	31.2	72	.2	19.1	8.1	629	3.05	21.3	6.4	4.2	1.8	22	.3	.4	.4	49	.31	.069	51	29.4	.22	116	.044	<1	.97	.005	.08	.1	.05	1.7	.1	<.05	5	.8	15.0
L28+00W 32+50S	3.2	17.7	43.4	66	.5	18.9	7.3	239	2.45	14.3	6.1	5.2	1.7	17	.3	.3	.5	59	.22	.034	45	34.0	.37	131	.086	1	1.26	.007	.12	.1	.06	2.0	.2	<.05	6	.9	15.0
L28+00W 33+00S	1.8	16.1	44.3	68	.2	13.9	6.1	434	2.80	17.1	.9	12.5	2.0	9	.1	.4	.3	51	.09	.054	21	30.2	.24	107	.060	<1	1.10	.005	.08	.1	.03	1.5	.1	<.05	5	.7	15.0
L28+00W 33+50S	1.9	15.9	30.3	39	.4	11.5	4.0	161	1.91	20.0	.8	20.6	2.2	11	.2	.4	.4	52	.10	.038	30	20.7	.14	94	.080	<1	.82	.005	.05	.1	.02	1.2	.1	<.05	5	.9	15.0
L28+00W 34+00S	2.1	14.8	17.5	34	.2	12.9	3.7	136	2.46	6.4	1.3	.7	2.3	7	.2	.2	.8	74	.09	.069	16	24.5	.36	119	.115	<1	1.07	.004	.16	<.1	.04	1.3	.3	<.05	7	.7	15.0
L28+00W 34+50S	2.5	27.2	15.7	41	.2	13.4	4.8	130	2.66	8.6	1.3	1.6	3.6	7	.1	.3	.9	76	.06	.070	25	20.7	.27	74	.084	<1	.93	.003	.10	<.1	.03	1.3	.3	.07	7	.7	15.0
L28+00W 35+00S	1.4	15.7	32.3	47	.1	13.3	4.5	221	2.10	18.3	.5	12.1	1.9	13	<.1	.5	.3	47	.18	.098	19	25.6	.23	101	.043	1	.85	.005	.06	.1	.06	1.6	.1	<.05	4	1.0	15.0
L26+00W 24+50S	2.3	47.9	31.8	69	.6	44.6	12.2	221	4.39	79.6	.7	16.4	2.1	6	.4	.8	.6	37	.07	.076	23	26.5	.20	89	.018	<1	1.20	.004	.05	.1	.06	1.8	.1	<.05	5	1.5	15.0
STANDARD DS5	13.0	149.7	26.2	139	.3	26.9	13.2	825	2.99	18.9	6.2	44.9	3.1	52	5.7	3.7	6.2	67	.76	.098	15	191.2	.71	145	.105	19	2.19	.036	.15	4.4	.17	3.7	1.0	<.05	7	4.9	15.0

Sample type: SOIL SS80 60C. Samples beginning 'RE' are Reruns and 'RRE' are Reject Reruns.

All results are considered the confidential property of the client. Acme assumes the liabilities for actual cost of the analysis only.

Data FA

ACME ANALYTICAL

Island Mountain Gold Mines Ltd. FILE # A305012

ACME ANALYTICAL

SAMPLE#	Mo ppm	Cu ppm	Pb ppm	Zn ppm	Ag ppm	Ni ppm	Co ppm	Mn ppm	Fe %	As ppm	U ppm	Au ppb	Th ppm	Sr ppm	Cd ppm	Sb ppm	Bi ppm	V ppm	Ca %	P %	La ppm	Cr ppm	Mg %	Ba ppm	Ti %	B ppm	Al %	Na %	K %	W ppm	Hg ppm	Sc ppm	Tl ppm	S %	Ga ppm	Se ppm	Sample gm
G-1	1.8	2.9	2.8	48	<.1	5.1	4.5	634	2.30	.9	2.1	<.5	4.6	111	<.1	<.1	.1	47	.71	.103	11	17.8	.63	294	.167	1	1.21	.141	.71	2.6	<.01	3.0	.5	<.05	5	<.5	15.0
L26+00W 25+50S	.7	9.3	6.0	26	.3	7.5	3.6	137	1.11	15.2	.2	20.3	.3	4	<.1	.3	.1	19	.06	.049	19	5.9	.04	29	.008	<1	.50	.003	.03	.1	.01	.5	<.1	<.05	4	<.5	15.0
L26+00W 26+00S	6.5	47.6	72.8	220	.6	43.4	9.6	457	5.21	51.4	1.1	8.6	.6	11	.7	.5	.5	37	.10	.235	18	27.9	.15	73	.010	<1	1.08	.005	.05	.1	.07	1.0	.1	<.05	4	2.4	7.5
L26+00W 26+50S	1.8	18.2	29.1	49	.5	18.8	6.4	259	4.55	42.7	.6	14.5	2.8	6	.3	.5	.5	45	.07	.116	23	32.6	.28	63	.039	1	1.17	.004	.05	.1	.03	1.3	<.1	<.05	5	.7	15.0
L26+00W 27+00S	1.0	11.2	21.9	33	.4	10.7	4.3	408	1.95	22.5	.5	4.9	.7	9	.1	.3	.4	31	.11	.075	29	16.9	.13	117	.022	1	.80	.004	.05	.1	.02	.8	.1	<.05	4	<.5	15.0
L26+00W 27+50S	2.0	18.1	31.4	44	1.1	15.9	5.4	431	2.96	40.1	.7	24.4	1.4	6	.2	.5	.5	41	.08	.071	25	30.7	.24	60	.023	<1	1.32	.004	.05	.1	.06	1.2	.1	<.05	5	1.1	15.0
L26+00W 28+00S	1.4	19.7	25.9	43	.9	20.4	5.4	142	3.17	46.7	.5	15.4	.6	6	.1	.5	.4	24	.06	.061	19	22.6	.23	70	.009	<1	1.00	.004	.04	.1	.08	.8	.1	<.05	3	.9	15.0
L26+00W 28+50S	1.7	16.4	34.6	38	.2	15.7	4.4	179	3.48	60.4	.6	12.1	1.5	8	.1	.4	.6	53	.08	.290	27	28.2	.24	103	.022	2	1.15	.004	.06	.2	.03	1.4	.1	<.05	6	.8	15.0
L26+00W 29+00S	1.6	12.8	22.9	40	1.0	11.0	3.5	126	3.15	39.4	.5	33.0	1.8	6	.2	.4	.5	55	.09	.067	21	24.5	.20	72	.044	1	1.13	.004	.04	.1	.04	1.4	.1	<.05	6	.8	15.0
L26+00W 30+00S	4.4	48.7	32.4	117	.7	25.8	7.8	395	4.43	93.5	.9	43.1	1.2	8	.4	.7	.5	44	.07	.151	20	23.3	.14	62	.018	<1	.96	.004	.04	.2	.04	1.4	<.1	<.05	5	1.6	15.0
L26+00W 30+50S	2.0	13.8	31.5	42	.7	14.4	4.7	132	3.56	41.0	.6	27.9	2.3	8	.1	.5	.5	52	.09	.070	19	33.8	.25	82	.039	<1	1.33	.004	.05	.2	.06	1.6	.1	<.05	5	.9	15.0
L26+00W 31+00S	2.2	16.6	29.9	52	.3	18.2	5.8	166	4.10	48.4	.7	28.6	2.1	7	.2	.5	.6	57	.09	.055	21	37.6	.31	97	.058	<1	1.31	.004	.05	.1	.07	1.6	<.1	<.05	6	1.2	15.0
L26+00W 31+50S	1.5	13.9	19.3	49	.3	17.2	6.1	179	3.48	21.1	.5	9.1	1.4	9	.2	.3	.3	61	.14	.046	14	59.8	.45	66	.096	<1	1.35	.009	.04	.1	.06	2.0	<.1	<.05	5	.6	15.0
L26+00W 32+00S	1.1	5.2	26.9	16	.1	4.4	1.4	60	1.26	17.6	.4	29.3	1.6	9	.1	.2	.4	39	.06	.023	25	16.7	.11	50	.077	<1	.52	.004	.04	.1	.02	.6	<.1	<.05	4	<.5	15.0
RE L26+00W 32+00S	1.2	4.9	28.1	17	.1	4.7	1.5	60	1.27	18.3	.4	8.9	1.6	9	.1	.3	.4	40	.06	.022	24	16.1	.10	50	.077	<1	.52	.004	.04	.1	.02	.6	<.1	<.05	4	<.5	15.0
L26+00W 32+50S	3.5	59.6	32.8	53	.5	25.7	17.5	518	3.30	28.2	3.2	14.2	1.0	11	.2	.5	.4	50	.19	.056	61	37.5	.34	96	.055	2	1.42	.005	.09	.1	.06	2.3	.1	<.05	5	1.4	15.0
L26+00W 33+00S	2.4	24.5	34.5	57	.2	18.8	8.7	537	3.67	25.6	.6	25.1	2.7	14	.3	.5	.4	65	.22	.084	16	36.3	.29	115	.147	1	.93	.005	.11	.1	.05	1.7	.1	<.05	5	.7	15.0
L26+00W 33+50S	1.4	27.0	24.2	68	.2	17.8	7.2	287	3.56	19.6	.5	39.6	1.2	11	.2	1.4	.3	87	.12	.084	17	36.5	.38	75	.097	1	1.21	.006	.04	.1	.03	1.7	.1	<.05	7	.6	15.0
L26+00W 34+00S	1.2	11.9	28.8	47	.2	10.3	3.7	143	2.05	18.3	.4	14.0	1.0	15	.1	.3	.3	58	.11	.119	17	21.3	.17	61	.047	1	.77	.005	.05	.1	.04	1.2	<.1	<.05	5	.5	15.0
L26+00W 34+50S	1.7	16.3	27.3	42	.2	9.5	3.7	124	3.10	17.3	.5	7.6	2.3	8	.1	.4	.3	74	.05	.040	16	24.8	.13	44	.107	1	.96	.003	.03	.1	.03	1.3	<.1	<.05	6	.6	15.0
L26+00W 35+00S	1.6	28.1	23.9	59	.2	18.9	7.1	255	3.27	15.3	.4	5.2	1.1	11	.2	.4	.3	104	.18	.083	12	43.9	.36	61	.135	1	1.31	.012	.04	.1	.04	2.5	<.1	<.05	7	.8	15.0
STANDARD DS5	12.4	140.1	26.2	134	.3	24.8	12.3	786	3.01	20.3	5.8	44.5	2.6	51	5.7	3.9	6.1	60	.77	.106	12	186.2	.68	145	.101	19	2.14	.034	.16	5.0	.17	3.5	1.1	<.05	7	4.5	15.0

Sample type: SOIL SS80 60C. Samples beginning 'RE' are Reruns and 'RRE' are Reject Reruns.

All results are considered the confidential property of the client. Acme assumes the liabilities for actual cost of the analysis only.

Data ✓ FA ____

ACME ANALYTICAL LABORATORIES LTD. 852 E. HASTINGS ST. VANCOUVER BC V6A 1R6 PHONE(604)253-3158 FAX(604) 3-1716
(ISO 9002 Accredited Co.)

GEOCHEMICAL ANALYSIS CERTIFICATE

Island Mountain Gold Mines Ltd. File # A305000 Page 1

Box 247, Wells BC V0K 2R0 Submitted by: B. Denney

SAMPLE#	Mo ppm	Cu ppm	Pb ppm	Zn ppm	Ag ppm	Ni ppm	Co ppm	Mn ppm	Fe %	As ppm	U ppm	Au ppb	Th ppm	Sr ppm	Cd ppm	Sb ppm	Bi ppm	V ppm	Ca %	P %	La ppm	Cr ppm	Mg %	Ba ppm	Ti %	B ppm	Al %	Na %	K %	W ppm	Hg ppm	Sc ppm	Tl ppm	S %	Ga ppm	Se ppm	Sample gm
G-1	1.7	2.8	2.9	45	<.1	4.4	4.2	630	2.15	.6	2.3	<.5	5.3	103	<.1	<.1	.1	45	.68	.086	13	16.4	.59	277	.167	1	1.18	.133	.50	2.5	<.01	3.5	.3	<.05	5	<.5	15.0
L2400W 2050S	3.6	16.0	64.8	52	1.2	12.1	3.0	62	1.34	27.6	.7	6.4	1.8	11	.2	.7	.3	21	.03	.031	36	8.2	.03	75	.007	1	.21	.003	.02	.1	.02	.5	.1	<.05	2	1.4	15.0
L2400W 2100S	1.9	11.5	42.4	27	.9	5.9	1.8	90	.82	12.7	.5	13.3	.8	11	.2	.3	.2	20	.05	.033	39	9.7	.03	95	.008	3	.29	.003	.03	.1	.03	.3	.1	<.05	3	.7	15.0
L2400W 2150S	3.4	11.5	53.1	76	.6	17.2	2.3	65	1.62	39.2	1.1	17.4	3.0	19	.1	.9	.3	37	.03	.054	36	10.1	.04	74	.011	1	.51	.002	.02	.1	.04	.9	.1	<.05	5	.8	15.0
L2400W 2200S	2.4	33.3	346.1	150	.7	24.0	3.4	104	1.70	38.0	.8	2.3	3.7	7	.2	1.2	.2	19	.02	.045	39	7.5	.02	92	.008	2	.16	.003	.02	.1	.03	.7	<.1	<.05	2	.6	7.5
L2400W 2250S	5.8	86.7	486.4	144	.9	27.1	5.1	70	3.31	135.9	2.0	1.1	4.8	13	.5	1.7	.2	33	.01	.105	38	8.8	.02	79	.013	1	.36	.003	.02	.2	.02	1.2	<.1	<.05	4	2.2	15.0
L2400W 2300S	1.3	20.3	43.9	125	.9	20.1	3.6	146	1.56	36.5	.8	<.5	3.4	4	.3	.5	.3	9	.02	.047	42	7.3	.04	115	.003	1	.29	.003	.02	.1	.02	.6	<.1	<.05	1	.5	7.5
L2400W 2400S	1.3	17.9	78.5	84	.3	19.9	11.7	519	2.67	20.6	.9	5.5	.9	28	.5	.3	.4	38	.17	.047	34	28.0	.30	166	.013	1	1.41	.004	.05	.1	.03	1.0	.1	<.05	5	.7	15.0
L2400W 2450S	1.1	11.4	17.1	36	.2	10.9	3.2	160	1.74	20.7	.5	7.0	1.7	6	.1	.3	.4	30	.05	.040	37	14.7	.08	60	.009	1	.67	.004	.03	.1	.02	.7	.1	<.05	5	<.5	7.5
L2400W 2500S	2.3	20.4	32.7	63	.3	19.7	5.8	162	4.37	32.6	.8	8.0	1.6	10	.5	.4	.4	37	.11	.058	29	26.9	.21	100	.015	1	1.01	.003	.05	.1	.04	1.0	<.1	<.05	4	1.1	15.0
L2400W 2550S	2.2	22.0	110.4	151	1.3	33.3	18.1	920	3.30	33.5	2.2	62.4	1.2	28	1.2	.6	.5	35	.39	.104	27	33.7	.40	146	.014	<1	1.81	.005	.07	.2	.07	1.8	.1	<.05	4	1.6	15.0
L2400W 2600S	2.2	40.7	26.7	113	.4	23.0	7.5	196	3.48	28.1	1.4	.7	.8	34	.9	.4	.4	36	.45	.075	24	24.8	.18	122	.010	1	1.13	.005	.04	.1	.04	1.1	.1	<.05	5	1.7	15.0
L2400W 2700S	1.7	18.7	26.5	56	.3	14.5	5.4	219	3.03	27.9	.7	18.0	.9	9	.4	.4	.4	27	.10	.085	31	18.3	.13	90	.011	<1	.82	.003	.04	.1	.03	.6	<.1	<.05	4	.9	15.0
L2400W 2750S	1.9	21.6	23.1	57	.2	17.6	5.8	517	2.72	34.9	.8	2.5	1.5	8	.4	.4	.4	34	.13	.092	33	26.5	.17	102	.014	<1	.93	.003	.05	.1	.04	.8	.1	<.05	5	.8	15.0
L2400W 2800S	1.4	14.5	21.6	36	.1	14.2	4.7	223	3.65	29.6	.6	12.3	1.4	6	.2	.4	.5	45	.06	.052	30	31.5	.20	67	.015	<1	1.25	.003	.04	.1	.06	1.1	.1	<.05	5	.7	15.0
RE L2400W 2800S	1.4	14.2	23.3	37	.1	13.5	4.6	213	3.61	31.0	.7	23.8	1.4	6	.2	.4	.5	44	.06	.049	32	31.4	.21	74	.018	<1	1.24	.003	.05	.1	.06	1.1	.1	<.05	6	.7	15.0
L2400W 2850S	1.6	18.0	19.2	39	.4	13.6	5.2	197	2.19	22.2	.7	6.1	1.9	7	.1	.4	.6	41	.05	.050	37	14.8	.08	49	.018	<1	.81	.003	.03	.1	.02	1.1	.1	<.05	6	.7	15.0
L2400W 2900S	1.8	17.9	27.7	44	.2	18.3	5.4	131	4.64	40.6	.8	58.0	3.0	7	.2	.5	.6	64	.08	.092	29	41.9	.30	101	.031	<1	1.54	.004	.05	.1	.07	1.8	.1	<.05	7	.9	15.0
L2400W 2950S	2.0	18.9	14.4	31	.3	11.1	3.4	120	2.05	27.5	.5	25.6	1.6	6	.1	.4	.4	36	.07	.068	30	19.8	.14	63	.017	1	.81	.003	.04	.1	.03	.8	.1	<.05	5	.6	15.0
L2400W 3000S	2.0	16.9	29.6	58	.5	20.3	6.7	161	4.51	38.6	.7	12.0	2.9	9	.5	.5	.5	48	.12	.091	22	40.4	.32	96	.040	1	1.39	.004	.05	.2	.04	1.8	.1	<.05	5	1.0	15.0
L2400W 3050S	2.2	19.9	27.2	48	.5	20.5	6.5	172	3.65	43.9	.9	24.0	3.3	9	.2	.6	.6	50	.11	.049	27	32.1	.30	133	.052	1	1.32	.004	.08	.1	.05	2.1	.1	<.05	5	1.2	15.0
L2400W 3100S	1.5	11.5	18.4	38	.3	13.9	4.8	231	2.24	22.3	.6	24.8	.9	9	.1	.3	.5	39	.09	.038	30	25.1	.25	150	.035	1	1.04	.005	.07	.1	.02	1.2	.1	<.05	5	.6	15.0
L2400W 3150S	1.5	13.1	20.6	34	.4	13.4	4.3	158	2.42	19.6	.7	14.2	.8	8	.2	.3	.4	37	.08	.044	26	25.3	.24	97	.024	<1	1.20	.004	.05	.1	.05	.9	.1	<.05	5	.7	15.0
L2400W 3200S	1.5	17.2	24.1	40	.2	16.3	5.1	135	2.61	21.2	.7	35.1	2.3	8	.2	.4	.5	46	.11	.034	27	35.1	.33	119	.046	<1	1.60	.005	.05	.1	.06	1.9	.1	<.05	5	.7	15.0
L2400W 3350S	1.3	27.2	13.2	65	.1	28.9	10.0	467	3.70	9.7	.5	<.5	2.6	16	.2	.3	.2	76	.28	.048	16	76.8	.56	131	.231	<1	1.35	.014	.06	.1	.03	3.0	.1	<.05	7	.5	15.0
L2400W 3400S	1.7	37.6	18.0	57	.2	29.1	9.8	464	4.56	13.5	.6	6.5	2.3	13	.2	.3	.3	82	.20	.060	20	93.7	.48	99	.175	<1	1.31	.011	.07	.1	.05	2.4	.1	<.05	7	.6	15.0
L2400W 3450S	1.0	13.1	15.0	38	.1	12.4	7.0	504	3.14	5.1	.3	14.7	2.1	12	.1	.2	.2	86	.21	.076	12	41.0	.43	54	.290	<1	1.25	.018	.05	<.1	.03	2.7	.1	<.05	9	<.5	15.0
L2400W 3500S	2.0	19.4	24.8	42	.2	13.7	4.8	188	3.15	21.2	.6	11.9	2.6	10	.1	.4	.4	66	.11	.044	21	35.0	.26	81	.089	<1	1.44	.006	.04	.1	.04	2.0	.1	<.05	6	.8	15.0
L2200W 2050S	22.0	43.0	148.2	161	1.0	21.2	3.8	108	4.61	164.4	1.8	30.4	1.9	31	1.0	3.9	.6	35	.07	.069	26	24.5	.13	352	.016	<1	.92	.003	.07	.2	.06	1.4	.1	<.05	5	20.8	15.0
L2200W 2100S	5.8	38.3	291.9	100	4.1	17.2	3.8	101	2.63	68.5	1.6	19.2	2.5	23	1.3	.9	.9	29	.08	.041	32	15.9	.09	199	.024	<1	.86	.003	.04	.2	.12	1.1	.1	<.05	4	5.1	15.0
L2200W 2150S	8.1	21.7	272.8	91	2.1	17.4	3.5	97	2.64	82.4	1.3	33.5	3.2	16	.2	1.7	.5	45	.03	.076	33	17.7	.06	126	.034	1	.53	.003	.04	.1	.04	1.1	.1	<.05	5	3.8	7.5
L2200W 2200S	2.8	17.5	77.9	87	.6	19.5	3.2	109	1.57	28.4	.6	7.3	4.1	5	.2	.5	.2	26	.02	.029	41	7.5	.02	82	.016	1	.21	.002	.02	.1	.02	.6	<.1	<.05	3	.7	15.0
L2200W 2250S	5.2	21.2	90.9	78	.5	16.2	3.5	105	2.11	56.7	.8	7.7	3.6	7	.1	.7	.3	32	.02	.055	36	9.8	.03	72	.016	<1	.38	.002	.03	.1	.03	.9	<.1	<.05	4	1.5	15.0
L2200W 2350S	7.9	31.2	135.3	93	.8	20.0	3.4	89	3.47	88.1	1.6	6.9	2.6	15	.3	.5	.7	23	.03	.136	23	18.9	.08	100	.006	<1	.58	.004	.04	.1	.04	1.0	.1	<.05	3	4.0	1.0
L2200W 2400S	1.1	8.7	21.2	21	.3	7.2	2.1	60	2.30	14.0	.6	6.0	3.2	5	.1	.3	.3	30	.04	.031	33	14.7	.06	35	.024	<1	.80	.002	.02	.1	.03	.8	.1	<.05	4	.5	15.0
STANDARD DS5	12.4	142.5	25.2	130	.3	24.0	12.0	773	3.03	19.2	6.5	40.0	2.9	49	5.5	3.9	6.4	57	.75	.089	14	175.2	.65	135	.107	18	2.11	.034	.14	4.6	.18	3.4	1.0	<.05	7	4.8	15.0

GROUP 1DX - 15.0 GM SAMPLE LEACHED WITH 90 ML 2-2-2 HCL-HNO3-H2O AT 95 DEG. C FOR ONE HOUR, DILUTED TO 300 ML, ANALYSED BY ICP-MS.
UPPER LIMITS - AG, AU, HG, W = 100 PPM; MO, CO, CD, SB, BI, TH, U & B = 2,000 PPM; CU, PB, ZN, NI, MN, AS, V, LA, CR = 10,000 PPM.
- SAMPLE TYPE: SOIL SS80 60C Samples beginning 'RE' are Reruns and 'RRE' are Reject Reruns.

DATE RECEIVED: OCT 15 2003 **DATE REPORT MAILED:** Oct 27/2003 **SIGNED BY** .....D. TOYE, C.LEONG, J. WANG; CERTIFIED B.C. ASSAYERS

All results are considered the confidential property of the client. Acme assumes the liabilities for actual cost of the analysis only.

Data FA

ACME ANALYTICAL

Island Mountain Gold Mines Ltd. FILE # A305000

ACME ANALYTICAL

SAMPLE#	Mo ppm	Cu ppm	Pb ppm	Zn ppm	Ag ppm	Ni ppm	Co ppm	Mn ppm	Fe %	As ppm	U ppm	Au ppb	Th ppm	Sr ppm	Cd ppm	Sb ppm	Bi ppm	V ppm	Ca %	P %	La ppm	Cr ppm	Mg %	Ba ppm	Ti %	B ppm	Al %	Na %	K %	W ppm	Hg ppm	Sc ppm	Tl ppm	S %	Ga ppm	Se ppm	Sample gm
G-1	1.6	2.8	2.4	45	<.1	5.0	4.3	552	1.92	.5	1.7	.7	4.1	84	<.1	<.1	.1	41	.54	.067	7	15.3	.52	225	.129	<1	1.03	.116	.46	2.4	.01	2.8	.3	<.05	5	<.5	15.0
L2200W 2450S	1.7	16.9	30.4	67	.4	19.4	6.4	194	4.70	36.7	.5	12.0	1.6	5	.3	.6	.4	49	.06	.105	20	29.3	.24	58	.029	1	1.25	.004	.03	.1	.06	1.2	<.1	<.05	6	.8	15.0
L2200W 2500S	1.4	15.1	31.8	41	.9	11.6	3.4	95	2.29	18.6	.4	7.1	.8	5	.2	.3	.3	39	.03	.039	19	14.8	.05	41	.014	1	.60	.003	.02	.1	.05	.5	.1	<.05	4	.6	15.0
L2200W 2550S	4.2	74.7	21.1	155	.2	25.8	4.5	95	3.69	48.5	1.2	2.6	1.7	8	.2	.9	.2	39	.05	.107	25	11.4	.03	68	.007	1	.35	.003	.02	.1	.03	.8	<.1	<.05	3	2.0	15.0
L2200W 2600S	2.8	39.4	37.0	93	.3	32.8	12.0	487	3.30	26.7	1.5	1.7	1.0	22	1.0	.4	.4	31	.33	.072	14	27.6	.26	100	.010	<1	1.20	.004	.03	.3	.05	1.4	.1	<.05	4	2.1	7.5
L2200W 2650S	1.2	24.2	24.5	90	.2	35.2	14.0	687	3.08	24.9	1.2	21.2	2.0	20	.7	.4	.3	28	.28	.078	20	33.9	.49	84	.010	<1	1.42	.004	.03	.1	.04	1.5	.1	<.05	4	1.3	15.0
L2200W 2700S	2.0	39.4	37.0	108	.8	49.6	17.0	962	3.60	49.3	1.8	14.3	1.6	20	1.5	.6	.4	28	.26	.098	21	34.7	.42	69	.010	<1	1.43	.005	.04	.1	.06	1.6	.1	<.05	4	1.7	15.0
L2200W 2750S	4.8	39.1	22.1	132	.3	29.9	7.3	195	3.01	66.4	.9	14.9	.6	5	.3	.5	.4	30	.05	.125	21	16.9	.08	63	.009	1	.69	.003	.02	.1	.04	.5	.1	<.05	4	2.2	15.0
L2200W 2800S	1.3	19.1	17.8	49	.3	20.0	6.3	196	2.63	27.3	.6	14.6	2.2	5	.1	.5	.5	37	.04	.073	25	15.9	.11	45	.021	<1	.72	.003	.02	.1	.02	.8	.1	<.05	5	.6	15.0
L2200W 2850S	3.6	51.6	18.4	66	.1	25.0	9.7	473	5.18	49.1	.7	4.2	1.7	5	.2	.8	.4	28	.03	.098	15	12.9	.09	43	.009	<1	.76	.003	.02	.1	.04	1.4	<.1	<.05	4	1.2	15.0
L2200W 2900S	2.2	28.2	21.6	48	1.0	20.3	6.2	123	3.72	31.3	.7	4.0	2.0	5	.4	.4	.4	39	.06	.094	19	30.1	.18	42	.020	<1	1.03	.003	.03	.2	.06	1.0	<.1	<.05	4	1.0	15.0
L2200W 2950S	1.6	17.6	21.9	42	.7	14.7	4.6	114	4.14	30.5	.6	18.5	2.7	6	.2	.4	.5	44	.07	.066	19	35.1	.24	64	.030	<1	1.35	.003	.03	.2	.07	1.3	<.1	<.05	5	.9	15.0
L2200W 3000S	1.0	10.0	19.7	60	.5	26.8	6.8	148	2.57	15.4	.7	204.0	1.6	11	.5	.2	.5	42	.15	.041	17	34.9	.41	119	.022	<1	1.93	.006	.04	.1	.03	1.8	.1	<.05	6	1.6	15.0
L2200W 3050S	1.4	20.2	22.1	56	.2	30.9	7.1	165	2.38	23.5	.8	27.2	1.7	11	.3	.4	.5	32	.14	.050	23	38.2	.48	147	.019	<1	1.84	.004	.05	.1	.03	1.7	.1	<.05	4	1.2	15.0
L2200W 3100S	2.0	28.4	34.8	56	.3	34.1	8.8	209	2.66	38.2	.9	17.3	1.7	11	.3	.6	.5	38	.11	.042	23	31.7	.40	144	.028	<1	1.61	.004	.04	.1	.03	1.9	.1	<.05	4	1.9	15.0
L2200W 3150S	1.7	17.1	31.1	47	.2	16.0	5.6	182	2.25	27.2	.7	36.2	.6	8	.2	.5	.5	38	.08	.050	18	24.2	.28	81	.028	<1	1.16	.004	.04	.1	.03	.9	.1	<.05	6	1.0	15.0
L2200W 3200S	2.5	24.2	32.4	65	.2	26.2	9.7	293	4.04	51.5	.8	21.5	3.3	8	.3	.7	.6	53	.11	.057	19	43.0	.46	85	.058	<1	1.52	.005	.05	.1	.06	1.9	<.1	<.05	5	1.9	15.0
L2200W 3250S	2.2	26.2	31.5	41	.5	19.7	6.1	152	2.59	28.7	.7	43.2	1.3	11	.1	.3	.6	58	.15	.034	22	39.4	.47	102	.058	<1	1.32	.005	.05	.1	.03	1.7	.1	<.05	5	.8	15.0
L2200W 3400S	1.5	25.5	13.2	44	.1	27.5	8.8	330	3.86	7.0	.4	4.5	1.3	9	.2	.2	.4	110	.09	.036	8	67.4	.65	68	.288	<1	1.39	.008	.05	.1	.03	2.2	.1	<.05	8	<.5	15.0
L2200W 3450S	2.0	17.1	19.5	54	.2	17.7	6.6	205	3.74	21.0	.4	26.0	1.3	8	.2	.4	.3	73	.10	.052	14	33.9	.29	94	.099	1	1.03	.005	.04	.1	.03	1.3	.1	<.05	6	.7	15.0
L2200W 3500S	2.7	30.2	43.9	75	.3	24.9	8.2	199	4.23	38.8	.7	121.7	2.9	12	.3	.8	.4	58	.11	.046	15	43.9	.37	85	.076	<1	1.36	.004	.04	.2	.06	1.9	<.1	<.05	5	1.7	15.0
RE L2200W 3500S	2.5	30.8	41.7	77	.3	25.0	8.1	204	4.20	36.5	.7	18.5	2.8	12	.2	.7	.4	58	.10	.046	15	42.0	.36	85	.075	<1	1.32	.004	.03	.1	.05	1.8	<.1	<.05	5	1.4	15.0
L2000W 2050S	7.1	33.1	39.3	99	.3	20.9	3.0	60	2.10	81.1	.8	451.3	2.7	14	.1	1.3	.5	32	.02	.047	28	6.0	.01	69	.009	1	.15	.003	.02	.1	.01	.7	<.1	<.05	2	2.9	15.0
L2000W 2100S	4.3	19.5	24.2	68	.2	15.7	3.4	113	1.54	29.3	.6	59.4	4.1	11	.2	.8	.2	32	.03	.028	30	8.6	.02	98	.015	2	.16	.003	.02	.1	.01	.7	<.1	<.05	2	1.5	15.0
L2000W 2150S	6.8	23.6	124.8	79	.5	18.1	2.7	47	1.57	55.5	.9	56.8	1.5	17	.1	1.5	.4	22	.02	.041	24	7.2	.02	72	.006	1	.21	.003	.02	.2	.01	.6	<.1	<.05	3	3.6	15.0
L2000W 2200S	9.5	10.5	135.5	37	2.3	8.3	1.6	36	1.09	30.1	.7	11.5	1.1	11	.1	1.7	.2	37	.01	.027	24	12.6	.02	131	.010	1	.26	.003	.02	.2	.02	.4	<.1	<.05	3	2.7	15.0
L2000W 2250S	15.5	30.2	170.6	67	1.7	15.9	2.6	54	4.37	135.3	1.2	31.3	2.7	21	.1	1.4	.4	43	.02	.056	17	26.2	.06	102	.023	1	.65	.003	.02	.2	.06	1.0	<.1	<.05	5	10.4	15.0
L2000W 2300S	12.3	32.5	279.8	27	2.1	7.7	1.7	36	3.33	95.2	1.3	34.5	4.1	26	.1	.7	.3	37	.02	.071	24	15.0	.03	61	.025	<1	.67	.002	.02	.2	.07	.9	<.1	<.05	4	7.0	15.0
L2000W 2350S	3.9	12.8	73.3	34	1.2	10.1	2.2	51	1.37	30.6	.7	16.0	1.1	14	.2	.4	.4	32	.04	.039	28	11.3	.04	63	.009	1	.46	.004	.02	.1	.03	.6	<.1	<.05	5	1.2	7.5
L2000W 2450S	2.6	54.8	37.0	246	1.3	44.3	15.7	243	4.16	46.0	1.6	5.9	.5	47	.8	.5	.4	34	.32	.109	17	27.5	.25	198	.009	1	1.64	.005	.04	.2	.08	1.0	.1	<.05	5	2.5	15.0
L2000W 2500S	2.9	20.6	49.8	69	.3	19.6	4.4	192	2.30	36.5	.5	17.1	1.8	6	.3	.6	.2	24	.04	.066	20	12.0	.08	54	.009	<1	.41	.002	.02	.1	.04	.7	<.1	<.05	4	1.4	15.0
L2000W 2550S	4.2	28.4	83.9	101	.7	28.0	6.3	318	4.79	59.0	.8	11.6	1.2	8	.2	.8	.4	38	.05	.166	20	26.8	.18	66	.014	<1	.95	.003	.03	.1	.05	.9	.1	<.05	4	2.0	15.0
L2000W 2600S	3.2	11.4	51.2	50	.3	13.8	3.5	146	1.95	34.2	.5	5.8	1.3	8	.1	.8	.3	31	.05	.053	28	13.2	.08	65	.012	1	.48	.003	.02	.1	.02	.5	.1	<.05	4	1.0	15.0
L2000W 2650S	4.3	22.5	16.1	84	.1	21.7	3.9	104	2.34	31.1	.4	3.0	.5	4	.1	.5	.3	30	.03	.041	17	7.5	.03	49	.011	2	.19	.005	.02	.1	.02	.5	<.1	<.05	2	1.5	15.0
L2000W 2700S	4.1	23.5	47.4	147	.1	25.9	6.8	311	4.01	38.6	.8	3.7	.9	8	1.4	.4	.5	35	.08	.086	21	30.7	.29	115	.008	1	1.38	.003	.03	.1	.04	.9	.1	<.05	4	2.1	15.0
STANDARD DS5	12.4	143.4	25.4	130	.2	24.0	11.8	739	2.90	18.8	6.2	40.9	2.7	48	5.6	3.8	6.3	56	.71	.086	11	179.2	.64	137	.085	18	2.00	.031	.13	5.2	.17	3.3	1.1	<.05	6	4.8	15.0

Sample type: SOIL SS80 60C. Samples beginning 'RE' are Reruns and 'RRE' are Reject Reruns.

All results are considered the confidential property of the client. Acme assumes the liabilities for actual cost of the analysis only.

Data FA

ACME ANALYTICAL

Island Mountain Gold Mines Ltd. FILE # A305000

ACME ANALYTICAL

SAMPLE#	Mo ppm	Cu ppm	Pb ppm	Zn ppm	Ag ppm	Ni ppm	Co ppm	Mn ppm	Fe %	As ppm	U ppm	Au ppb	Th ppm	Sr ppm	Cd ppm	Sb ppm	Bi ppm	V ppm	Ca %	P %	La ppm	Cr ppm	Mg %	Ba ppm	Ti %	B ppm	Al %	Na %	K %	W ppm	Hg ppm	Sc ppm	Tl ppm	S %	Ga ppm	Se ppm	Sample gm
G-1	1.7	2.5	2.9	45	<.1	4.6	4.0	521	1.89	.5	2.1	.6	4.8	95	<.1	<.1	.1	46	.64	.069	12	16.7	.59	238	.140	2	1.10	.127	.51	2.6	<.01	3.0	.4	<.05	5	<.5	15.0
L2000W 2750S	5.6	34.6	65.3	184	.3	35.3	7.5	265	5.11	53.6	1.1	7.6	2.6	8	1.3	.8	.4	54	.07	.265	25	37.4	.29	65	.013	<1	1.36	.004	.04	.2	.07	1.4	.1	<.05	5	3.5	15.0
L2000W 2800S	3.4	73.0	26.7	153	.9	44.9	13.7	341	5.55	43.5	1.1	4.9	1.5	6	.4	.6	.6	33	.05	.132	24	26.4	.23	74	.005	<1	1.30	.004	.04	.1	.07	1.1	.1	<.05	5	3.3	15.0
L2000W 2850S	1.6	18.1	11.9	84	.5	25.6	9.2	304	3.14	21.6	.5	8.1	1.6	5	.4	.3	.3	31	.04	.058	33	16.3	.09	50	.008	<1	.79	.004	.03	.1	.02	1.7	.1	<.05	5	.5	15.0
L2000W 2900S	2.3	59.9	27.0	159	1.2	46.2	9.9	174	4.99	31.4	.7	3.6	.9	6	1.6	.6	.7	39	.06	.132	17	25.0	.14	66	.005	<1	1.02	.005	.05	.1	.09	1.0	.1	<.05	5	3.1	15.0
L2000W 2950S	2.3	19.4	26.1	62	.5	26.7	7.1	169	4.80	27.2	.8	12.9	2.3	6	.4	.5	.4	40	.07	.079	27	47.6	.45	76	.008	<1	1.56	.004	.05	.1	.08	1.2	.1	<.05	5	1.4	15.0
L2000W 3000S	1.9	14.1	94.1	68	.2	21.6	3.0	125	3.41	33.2	.5	29.5	.7	16	.2	.3	.4	55	.03	.116	20	25.6	.12	57	.006	<1	.88	.004	.04	.1	.04	.8	.1	<.05	5	.6	15.0
L2000W 3050S	1.9	23.6	19.3	108	.4	16.9	4.5	113	2.63	15.0	1.0	5.4	1.2	7	.7	.3	.4	33	.07	.047	27	33.0	.32	82	.006	<1	1.53	.004	.04	.1	.07	1.0	.1	<.05	5	1.0	15.0
L2000W 3350S	1.4	23.9	26.7	109	.6	29.3	12.3	474	3.05	26.3	1.1	9.2	1.5	27	.4	.5	.5	40	.41	.066	24	37.7	.55	186	.019	<1	1.66	.006	.08	.1	.03	1.9	.1	<.05	5	1.2	15.0
L2000W 3400S	2.1	24.0	25.7	64	.4	20.0	11.3	535	3.72	36.3	1.1	16.4	2.2	9	.2	.4	.4	53	.13	.041	26	48.8	.29	78	.055	1	1.26	.005	.04	.1	.04	2.0	.1	<.05	6	.9	15.0
L2000W 3450S	.9	12.1	13.9	52	.4	15.2	6.1	281	3.93	10.5	.5	2.7	3.7	8	.1	.4	.2	60	.10	.052	26	54.9	.38	48	.084	<1	1.35	.006	.04	.1	.04	1.9	.1	<.05	7	<.5	15.0
L2000W 3500S	1.4	30.7	22.3	72	.7	31.0	13.8	552	6.07	26.8	.7	4.8	3.9	20	.2	.5	.4	114	.18	.133	15	69.9	.78	86	.161	1	1.87	.010	.06	.1	.06	2.9	.1	<.05	8	.8	15.0
L1800W 2100S	15.6	16.3	192.6	97	.7	15.4	2.5	75	2.59	73.2	1.1	9.3	2.6	26	.1	2.4	.3	47	.03	.046	37	16.2	.06	98	.014	<1	.46	.004	.03	.2	.03	.8	.1	<.05	5	3.9	15.0
L1800W 2150S	3.8	9.7	108.1	40	1.6	7.0	1.6	49	1.67	26.6	.7	7.1	.8	13	.1	.8	.3	26	.04	.035	32	13.3	.06	70	.010	1	.53	.003	.03	.1	.04	.4	.1	<.05	4	1.7	15.0
L1800W 2200S	2.8	13.7	208.6	70	1.1	12.8	2.4	61	1.81	41.2	.8	9.6	2.5	9	.2	1.1	.5	35	.03	.034	37	14.3	.05	59	.014	<1	.66	.003	.02	.2	.03	1.0	.1	<.05	4	.9	15.0
L1800W 2250S	1.7	16.8	31.6	156	1.0	23.2	3.2	71	1.64	29.7	.7	7.7	1.5	5	.2	.6	.1	20	.01	.036	41	7.0	.03	68	.008	<1	.30	.003	.02	.1	.01	.7	<.1	<.05	3	<.5	15.0
L1800W 2300S	1.6	12.2	115.2	55	.5	10.7	2.4	55	1.05	16.6	.6	5.0	1.5	9	.1	.7	.1	26	.03	.026	42	8.0	.03	54	.012	2	.43	.003	.02	.1	.02	.7	.1	<.05	5	.7	15.0
L1800W 2350S	2.6	19.5	57.3	46	3.7	15.7	4.4	136	4.39	53.0	.9	17.9	1.1	10	.3	.4	.4	39	.07	.085	26	36.9	.26	76	.014	<1	1.51	.005	.05	.2	.08	1.1	.1	<.05	5	2.4	15.0
L1800W 2400S	1.6	8.6	28.7	35	1.1	10.2	2.8	93	3.39	21.3	.5	1.5	1.8	8	.2	.3	.3	43	.08	.101	31	26.8	.18	97	.019	3	1.08	.003	.04	.1	.08	1.1	.1	<.05	6	.6	15.0
L1800W 2450S	2.3	51.6	25.5	155	.2	34.4	5.7	114	2.82	25.1	1.3	5.0	3.4	6	.2	1.0	.9	44	.02	.072	38	12.2	.05	68	.015	2	.64	.003	.03	.1	.01	1.4	.1	<.05	5	.6	15.0
L1800W 2500S	1.0	15.8	23.6	47	1.0	13.3	4.0	133	2.41	16.6	.6	24.7	.8	5	.2	.3	.3	31	.08	.058	30	25.5	.18	77	.009	<1	1.08	.003	.04	.1	.05	.8	.1	<.05	5	.6	15.0
L1800W 2550S	5.8	46.2	45.5	125	.6	20.2	6.4	295	3.23	32.8	1.6	4.9	.6	21	.5	.7	.3	41	.24	.091	28	17.6	.12	291	.014	<1	1.00	.004	.04	.1	.03	.9	<.1	<.05	5	1.1	15.0
RE L1800W 2550S	5.8	48.8	47.8	136	.7	24.3	6.9	294	3.22	34.9	1.6	4.7	.6	21	.4	.7	.4	40	.23	.096	28	17.7	.12	298	.013	1	1.03	.004	.04	.1	.03	.9	<.1	<.05	5	1.1	15.0
L1800W 2600S	2.6	26.8	35.5	87	.4	19.6	6.3	229	3.56	41.2	.6	3.8	1.3	9	.2	.4	.4	47	.10	.050	24	26.5	.21	90	.019	2	.91	.004	.04	.1	.03	1.7	.1	<.05	5	1.4	15.0
L1800W 2650S	3.3	39.5	33.6	117	.3	33.6	13.9	654	5.16	68.8	.7	2.2	.9	8	.3	1.0	.5	34	.09	.089	19	19.8	.15	73	.010	1	.90	.003	.03	.1	.04	1.7	.1	<.05	4	1.6	15.0
L1800W 2700S	6.9	88.7	73.4	351	.3	80.8	13.6	368	4.55	114.3	1.3	9.9	1.6	25	1.0	1.5	.3	77	.08	.194	19	26.8	.09	84	.002	1	.78	.003	.03	.1	.04	3.0	.1	<.05	3	3.2	15.0
L1800W 2750S	6.7	34.9	18.1	122	.2	30.8	7.4	203	3.94	60.7	.9	4.3	1.9	11	.5	1.0	.3	44	.09	.090	31	24.6	.14	91	.008	1	.91	.003	.04	.1	.04	1.7	.1	<.05	5	1.3	7.5
L1800W 2800S	2.2	24.9	23.8	381	.6	58.0	12.5	949	3.46	47.8	.9	3.6	.6	6	.9	1.0	.7	31	.08	.130	18	16.9	.10	78	.009	1	.70	.003	.04	.1	.04	1.0	.1	<.05	4	.9	15.0
L1800W 2850S	1.6	14.4	12.1	59	.3	13.8	4.1	181	2.71	15.2	.5	18.0	1.4	5	.2	.3	.3	31	.05	.051	32	23.1	.16	53	.009	1	1.15	.003	.04	.1	.03	.9	.1	<.05	5	.5	15.0
L1800W 2900S	3.1	14.2	16.3	70	.4	18.1	4.8	399	3.73	36.4	.6	3.8	1.5	7	.2	.4	.4	37	.06	.126	35	33.4	.29	55	.012	1	1.40	.004	.04	.1	.03	1.1	.1	<.05	5	.8	15.0
L1800W 2950S	2.0	15.5	21.3	55	.6	15.1	6.6	250	2.50	18.9	.7	24.9	2.6	5	.1	.3	.6	33	.04	.069	36	16.5	.12	45	.009	1	.88	.004	.04	.1	.02	1.2	.1	<.05	5	<.5	15.0
L1800W 3000S	4.7	56.1	41.4	96	.2	51.0	17.4	466	5.24	39.5	1.6	42.0	2.0	5	.2	.9	1.2	29	.04	.112	31	10.1	.06	53	.008	1	.50	.004	.05	.1	.02	1.4	.1	<.05	4	.9	15.0
L1800W 3050S	1.5	12.2	19.2	35	.3	14.4	4.0	116	3.86	21.8	.6	25.8	6.3	5	.1	.3	.5	45	.05	.053	34	34.9	.25	54	.013	<1	1.43	.003	.04	.1	.05	1.7	.1	<.05	7	<.5	15.0
L1800W 3100S	7.0	130.9	16.2	61	1.4	76.0	26.6	407	8.18	195.3	1.7	5.6	4.5	5	.3	.9	.3	31	.03	.226	23	29.3	.18	69	.011	1	1.27	.003	.04	.2	.07	2.1	.1	<.05	4	2.6	15.0
L1800W 3150S	1.2	25.1	13.2	63	.6	40.2	11.0	203	4.57	109.5	.6	2.9	3.8	5	.2	1.3	.3	26	.04	.108	32	24.4	.23	53	.007	2	1.14	.003	.04	.1	.07	1.4	.1	<.05	5	.5	15.0
STANDARD DS5	12.4	138.0	25.4	139	.3	24.3	11.9	748	3.00	18.4	6.4	43.9	3.1	53	5.8	3.9	6.5	61	.76	.089	16	181.7	.62	143	.103	17	2.13	.035	.14	4.8	.17	3.8	1.1	<.05	7	4.6	15.0

Sample type: SOIL SS80 60C. Samples beginning 'RE' are Reruns and 'RRE' are Reject Reruns.

All results are considered the confidential property of the client. Acme assumes the liabilities for actual cost of the analysis only.

Data FA

ACME ANALYTICAL

Island Mountain Gold Mines Ltd. FILE # A305000

ACME ANALYTICAL

SAMPLE#	Mo ppm	Cu ppm	Pb ppm	Zn ppm	Ag ppm	Ni ppm	Co ppm	Mn ppm	Fe %	As ppm	U ppm	Au ppb	Th ppm	Sr ppm	Cd ppm	Sb ppm	Bi ppm	V ppm	Ca %	P %	La ppm	Cr ppm	Mg %	Ba ppm	Ti %	B ppm	Al %	Na %	K %	W ppm	Hg ppm	Sc ppm	Tl ppm	S %	Ga ppm	Se ppm	Sample gm
G-1	1.6	2.7	2.9	42	<.1	4.9	4.5	646	2.06	.5	2.1	.5	4.5	104	<.1	<.1	.1	37	.70	.086	11	16.7	.56	259	.138	1	1.15	.145	.60	2.7	<.01	3.6	.3	<.05	5	<.5	15
L1800W 3200S	1.1	17.5	19.7	46	.5	20.4	5.8	169	3.78	29.8	.6	3.2	4.2	5	.1	.5	.4	37	.07	.066	22	28.7	.23	46	.019	1	1.32	.004	.05	.1	.05	1.7	.1	<.05	6	.8	15
L1800W 3250S	1.4	17.5	22.7	59	.3	21.9	6.5	163	4.51	25.0	.7	75.2	5.4	6	.2	.5	.4	35	.09	.053	26	46.3	.42	62	.027	1	1.67	.005	.05	.1	.05	2.0	<.1	<.05	5	1.1	15
L1800W 3300S	.7	14.5	15.4	33	.3	14.0	4.4	146	2.37	17.1	.5	4.6	2.6	9	.2	.3	.4	43	.15	.050	25	33.5	.23	72	.036	1	.90	.006	.04	.1	.03	1.4	.1	<.05	6	.7	15
L1800W 3350S	1.2	34.4	20.0	97	.5	28.7	9.8	434	3.16	23.7	1.9	26.9	2.6	9	.3	.3	.5	43	.16	.044	31	48.7	.51	95	.049	2	1.82	.006	.09	.1	.04	2.9	.1	<.05	5	1.1	15
L1800W 3400S	.8	17.0	17.3	55	.2	20.5	8.2	315	4.44	15.3	.5	.8	2.7	10	.2	.3	.3	75	.17	.132	19	64.7	.53	63	.111	1	1.56	.009	.05	.1	.04	2.7	.1	<.05	7	.7	15
L1800W 3450S	1.6	58.2	23.9	99	1.0	41.6	18.0	1154	4.09	20.7	1.1	1.4	1.8	14	.3	.5	.5	52	.17	.072	24	59.0	.54	189	.052	2	2.30	.008	.16	.1	.08	2.9	.2	<.05	7	.9	15
L1800W 3500S	.7	19.5	12.1	55	.5	19.7	8.7	465	3.74	9.7	.5	1.9	2.4	16	.1	.3	.3	73	.19	.082	15	51.9	.56	55	.120	1	1.59	.009	.05	.1	.03	2.5	.1	<.05	7	.6	15
STANDARD DS5	12.3	142.4	25.6	127	.2	24.1	12.1	814	2.86	17.5	6.1	40.1	2.9	52	5.5	3.8	5.9	54	.80	.094	12	180.9	.64	135	.102	17	2.15	.037	.15	4.8	.16	3.5	1.1	<.05	6	5.0	15

Sample type: SOIL SS80 60C.

All results are considered the confidential property of the client. Acme assumes the liabilities for actual cost of the analysis only.

Data FA

ACME ANALYTICAL LABORATORIES LTD. 852 E. HASTINGS ST. VANCOUVER BC V6A 1R6 PHONE(604)253-3158 FAX(604)253-1716
(ISO 9002 Accredited Co.)

GEOCHEMICAL ANALYSIS CERTIFICATE

Island Mountain Gold Mines Ltd. File # A305065 Page 1

Box 247, Wells BC V0K 2R0 Submitted by: B. Denney

SAMPLE#	Mo ppm	Cu ppm	Pb ppm	Zn ppm	Ag ppm	Ni ppm	Co ppm	Mn ppm	Fe %	As ppm	U ppm	Au ppb	Th ppm	Sr ppm	Cd ppm	Sb ppm	Bi ppm	V ppm	Ca %	P %	La ppm	Cr ppm	Mg %	Ba ppm	Ti %	B ppm	Al %	Na %	K %	W ppm	Hg ppm	Sc ppm	Tl ppm	S %	Ga ppm	Se ppm	Sample gm
BL 12+00W	.8	25.3	16.7	52	.6	18.3	7.4	453	2.61	21.5	.5	44.1	.8	13	.2	.4	.4	54	.27	.051	19	33.4	.28	290	.040	1	1.24	.004	.07	.1	.04	2.2	.1	.08	6	<.5	15.0
BL 11+50W	1.4	17.5	26.2	42	.3	14.4	6.2	305	3.25	54.2	.5	211.6	3.2	7	.3	.4	.8	52	.17	.089	19	29.7	.22	118	.067	2	1.04	.003	.04	.3	.04	1.7	<.1	<.05	6	.5	15.0
BL 11+00W	1.1	18.0	25.1	25	.5	9.4	4.0	214	2.02	41.9	.5	175.2	.7	6	.3	.3	.7	37	.14	.056	23	19.2	.13	100	.028	1	.89	.003	.03	.2	.07	1.0	<.1	<.05	4	.5	15.0
BL 10+50W	2.1	30.6	39.7	59	1.5	24.0	9.4	372	3.96	105.1	.9	565.2	2.2	9	.4	.7	1.3	47	.19	.095	18	33.1	.31	131	.047	2	1.21	.003	.04	.7	.08	1.8	<.1	.06	5	1.2	15.0
BL 10+00W	2.3	23.3	32.7	45	.5	17.7	6.2	265	3.07	69.5	.8	151.0	1.9	10	.3	.6	1.1	53	.16	.061	19	29.0	.22	147	.060	1	.92	.003	.04	.3	.05	1.6	<.1	<.05	5	1.2	15.0
L38+00W 20+50S	4.4	19.6	83.0	65	1.0	13.1	3.6	110	2.13	59.2	1.0	26.8	1.7	13	.3	1.2	.4	22	.04	.036	20	13.0	.10	129	.014	1	.50	.002	.04	.3	.05	.8	<.1	<.05	2	3.2	15.0
L38+00W 21+00S	6.7	35.6	192.5	208	1.0	42.3	10.8	810	2.80	84.9	2.4	77.8	2.9	27	3.2	2.0	.5	17	.10	.050	21	13.1	.11	225	.014	2	.47	.003	.04	.2	.05	2.2	<.1	<.05	1	4.2	15.0
L38+00W 22+00S	4.4	39.6	127.8	103	1.9	26.8	13.2	2344	2.95	41.9	1.5	3.3	.5	50	1.7	.7	.6	40	.23	.096	22	30.4	.22	380	.017	3	1.42	.007	.07	.2	.07	1.4	.1	<.05	5	2.0	5.0
L38+00W 22+50S	2.9	22.8	76.1	58	1.3	16.4	4.1	108	3.57	45.8	.7	20.9	.8	10	.4	.7	.6	38	.10	.064	20	21.8	.14	164	.021	<1	.82	.004	.04	.1	.09	1.0	<.1	<.05	4	1.5	15.0
L38+00W 23+00S	3.3	45.5	119.7	157	3.2	33.4	11.6	1029	2.83	51.9	2.1	6.2	.8	49	2.2	.9	.6	34	.41	.091	22	28.9	.24	316	.016	<1	1.16	.005	.08	.1	.10	2.6	<.1	<.05	4	2.6	7.5
L38+00W 23+50S	2.3	29.9	56.8	102	.7	26.7	11.4	437	3.05	41.8	1.0	7.1	1.0	26	.7	.7	.5	36	.25	.066	22	25.9	.29	200	.019	<1	1.07	.004	.05	.1	.05	1.7	.1	<.05	4	2.0	15.0
L38+00W 24+00S	1.8	40.9	39.7	108	1.5	36.4	12.2	1028	2.85	33.6	7.7	26.2	1.0	27	1.0	.5	.4	33	.43	.096	41	35.4	.32	211	.020	2	1.30	.006	.09	.1	.10	3.3	.1	<.05	3	1.7	7.5
L38+00W 24+50S	1.8	19.3	30.0	53	.4	16.1	4.7	184	3.61	31.7	.9	2.0	1.1	5	.3	.3	.4	37	.05	.051	21	25.2	.27	70	.043	<1	1.10	.005	.05	.1	.05	1.0	.1	<.05	5	.7	15.0
L38+00W 25+00S	2.5	29.7	40.0	104	.2	31.1	20.0	1048	4.62	29.9	2.5	1.0	2.4	7	.5	.4	.5	37	.08	.071	21	35.1	.43	63	.052	<1	1.76	.004	.08	.1	.08	1.6	.1	<.05	6	1.0	15.0
L38+00W 25+50S	2.1	42.6	38.0	120	.9	33.0	13.6	1154	3.52	22.9	15.3	1.6	1.1	11	.6	.3	.5	30	.11	.116	89	31.4	.32	87	.014	1	1.74	.005	.06	.1	.12	1.9	.2	<.05	4	1.5	15.0
L38+00W 26+00S	2.1	23.3	35.1	67	.2	20.0	9.9	490	6.28	42.4	1.0	9.2	6.9	3	.1	.4	.5	42	.03	.106	22	31.9	.27	53	.084	<1	1.33	.003	.04	.2	.05	1.5	.1	<.05	6	.7	15.0
L38+00W 26+50S	1.3	22.0	34.6	62	.6	18.8	7.5	529	4.83	21.7	.8	.8	.8	4	.1	.4	.6	35	.03	.117	24	31.8	.22	34	.020	<1	1.22	.003	.04	<.1	.06	.9	.1	<.05	6	.5	15.0
L38+00W 27+00S	1.4	16.5	32.0	52	.2	16.8	8.0	639	4.62	20.0	.7	7.3	1.3	4	.1	.4	.5	39	.04	.135	22	28.9	.24	37	.027	<1	1.00	.004	.04	.1	.05	1.0	.1	<.05	5	.5	15.0
RE L38+00W 26+00S	1.9	21.6	33.1	62	.2	19.9	9.8	476	5.93	40.5	1.0	4.2	7.1	3	.1	.5	.5	41	.03	.100	24	30.1	.27	53	.085	<1	1.21	.003	.04	.1	.04	1.6	.1	<.05	5	.7	15.0
L38+00W 27+50S	1.4	15.2	24.0	67	.3	19.0	7.9	580	4.83	17.8	.6	3.6	1.5	11	.1	.3	.4	45	.17	.147	19	32.6	.34	69	.053	<1	1.20	.004	.06	.1	.04	1.0	.1	<.05	6	.5	15.0
L38+00W 28+00S	1.4	15.9	27.3	38	.6	12.9	5.1	330	4.64	16.4	.7	.7	1.1	5	.1	.2	.4	46	.06	.086	17	28.2	.24	46	.045	<1	1.09	.004	.05	.1	.07	1.0	.1	<.05	6	.8	15.0
L38+00W 28+50S	1.0	11.7	18.0	42	.1	11.1	4.4	222	3.22	10.1	.5	2.9	1.2	5	.1	.1	.3	34	.05	.098	27	28.6	.29	34	.031	<1	1.28	.004	.04	.1	.07	.8	.1	<.05	5	.6	15.0
L38+00W 29+00S	1.0	7.5	19.5	26	.1	6.2	2.6	169	2.71	11.9	.5	3.9	4.2	4	<.1	.1	.3	40	.04	.085	27	19.4	.16	33	.032	<1	1.01	.003	.04	.1	.02	1.1	.1	<.05	6	<.5	15.0
L38+00W 29+50S	1.1	13.2	18.7	46	.3	15.3	5.1	175	3.79	14.7	.6	3.7	1.5	5	.1	.2	.2	31	.06	.041	23	28.3	.38	35	.029	<1	1.45	.004	.04	<.1	.07	1.2	.1	<.05	5	.6	15.0
L38+00W 30+00S	1.3	14.7	20.4	54	.2	15.7	7.4	383	4.16	24.1	.8	6.4	2.3	5	.1	.3	.3	51	.08	.045	20	35.1	.40	46	.092	1	1.52	.004	.06	.1	.03	1.5	.1	<.05	5	.5	15.0
L38+00W 30+50S	1.0	36.4	30.5	83	.4	33.7	14.9	745	3.09	14.1	4.3	2.1	1.6	17	.2	.2	.4	38	.28	.062	40	32.9	.35	81	.037	<1	1.40	.004	.08	.1	.06	2.4	.1	<.05	5	.5	15.0
L38+00W 31+00S	1.6	25.0	30.4	82	.2	30.9	8.4	281	5.23	13.8	.9	3.0	2.6	7	.1	.3	.3	60	.10	.108	16	61.5	.68	74	.097	<1	1.76	.006	.10	.1	.06	2.0	.1	<.05	5	.7	15.0
L38+00W 31+50S	1.1	11.6	27.8	45	.4	15.9	5.3	402	3.05	8.1	.5	7.0	1.3	6	.2	.1	.3	37	.07	.045	16	33.0	.31	52	.066	<1	1.17	.005	.06	.1	.04	1.0	.1	<.05	5	<.5	15.0
L38+00W 32+00S	1.1	22.0	24.2	92	.3	25.7	14.5	683	2.96	11.0	1.9	5.9	1.1	13	.2	.2	.3	38	.23	.057	26	31.6	.37	66	.038	<1	1.26	.005	.08	.1	.04	1.6	.1	<.05	5	.5	15.0
L38+00W 32+50S	1.1	21.0	24.1	76	.4	22.7	10.0	481	3.16	8.9	1.3	3.7	1.4	14	.2	.2	.3	43	.27	.048	23	34.6	.35	92	.054	<1	1.37	.004	.08	.1	.04	1.3	.1	.06	5	.5	15.0
L38+00W 33+00S	1.3	34.6	28.8	90	.7	30.6	14.9	1580	3.07	7.2	3.7	1.2	1.9	11	.3	.2	.3	45	.25	.055	32	44.4	.45	94	.068	<1	1.55	.005	.09	<.1	.06	2.7	.1	<.05	5	.5	7.5
L38+00W 33+50S	1.5	22.2	23.1	68	.4	18.6	8.4	445	3.32	7.7	1.6	<.5	1.9	7	.2	.2	.3	51	.10	.041	27	40.4	.33	74	.094	1	1.31	.005	.10	.1	.05	1.7	.1	<.05	5	<.5	15.0
L38+00W 34+00S	1.8	33.3	28.1	87	.5	28.3	13.8	1253	3.81	8.8	1.3	1.0	1.7	9	.2	.3	.3	64	.08	.053	17	47.7	.40	135	.122	<1	1.43	.006	.10	<.1	.04	1.5	.2	<.05	7	.5	15.0
L38+00W 34+50S	1.5	28.4	31.0	82	.5	26.2	11.3	527	4.89	7.6	1.0	1.5	5.8	5	.1	.5	.6	58	.07	.062	9	37.2	.45	68	.196	<1	1.55	.004	.11	.1	.04	1.8	.2	<.05	7	.6	15.0
STANDARD DS5	13.3	143.5	25.4	130	.3	25.4	12.0	779	3.01	19.0	5.8	41.2	2.7	47	5.5	3.8	6.0	62	.74	.102	13	192.8	.67	145	.099	16	2.25	.033	.13	4.8	.19	3.4	1.0	<.05	7	4.9	15.0

GROUP 1DX - 15.0 GM SAMPLE LEACHED WITH 90 ML 2-2-2 HCL-HNO3-H2O AT 95 DEG. C FOR ONE HOUR, DILUTED TO 300 ML, ANALYSED BY ICP-MS.
UPPER LIMITS - AG, AU, HG, W = 100 PPM; MO, CO, CD, SB, BI, TH, U & B = 2,000 PPM; CU, PB, ZN, NI, MN, AS, V, LA, CR = 10,000 PPM.
- SAMPLE TYPE: SOIL SS80 60C Samples beginning 'RE' are Reruns and 'RRE' are Reject Reruns.

DATE RECEIVED: OCT 17 2003 DATE REPORT MAILED: Oct 29/03 SIGNED BY. . . : . . . . . D. TOYE, C.LEONG, J. WANG; CERTIFIED B.C. ASSAYERS

All results are considered the confidential property of the client. Acme assumes the liabilities for actual cost of the analysis only.

Data FA

ACME ANALYTICAL

Island Mountain Gold Mines Ltd. FILE # A305065

ACME ANALYTICAL

SAMPLE#	Mo ppm	Cu ppm	Pb ppm	Zn ppm	Ag ppm	Ni ppm	Co ppm	Mn ppm	Fe %	As ppm	U ppm	Au ppb	Th ppm	Sr ppm	Cd ppm	Sb ppm	Bi ppm	V ppm	Ca %	P %	La ppm	Cr ppm	Mg %	Ba ppm	Ti %	B ppm	Al %	Na %	K %	W ppm	Hg ppm	Sc ppm	Tl ppm	S %	Ga ppm	Se ppm	Sample gm
L38+00W 35+00S	1.2	24.4	26.3	91	.3	21.9	8.3	593	3.25	5.4	.8	3.5	3.3	9	.2	.3	.3	59	.14	.077	11	32.1	.61	117	.153	<1	1.37	.007	.17	.1	.07	1.9	.3	<.05	6	<.5	7.5
L12+00W 0+50S	1.1	31.0	121.2	41	2.0	18.7	10.8	464	2.70	56.0	.8	224.8	.9	9	.3	.4	1.5	33	.15	.054	23	23.7	.22	169	.025	<1	.97	.003	.04	.5	.08	1.6	<.1	<.05	4	.5	15.0
L12+00W 1+00S	1.2	17.0	58.2	35	1.0	11.4	4.2	125	2.03	69.9	.6	389.3	1.0	7	.2	.4	1.1	33	.14	.060	20	17.1	.14	101	.035	3	.56	.002	.04	.5	.06	1.0	<.1	<.05	4	<.5	15.0
L12+00W 1+50S	1.6	32.4	33.3	55	.5	22.8	9.8	600	3.29	56.1	1.1	175.0	1.6	16	.2	.5	.9	54	.28	.049	24	39.3	.31	172	.050	4	1.19	.003	.06	.2	.04	2.2	<.1	<.05	5	.8	15.0
L12+00W 2+00S	1.8	65.0	47.4	85	.3	37.2	21.0	654	4.36	110.5	1.2	322.3	3.8	8	.3	.9	1.3	42	.15	.061	23	40.5	.39	115	.033	3	1.62	.009	.06	.5	.07	3.3	<.1	<.05	4	1.0	15.0
L12+00W 2+50S	1.7	58.0	38.6	94	.5	38.4	18.6	1220	4.11	84.6	2.3	103.7	1.9	17	.3	.7	1.1	51	.29	.078	33	50.0	.47	319	.031	3	1.82	.005	.08	.4	.09	5.6	.1	<.05	5	1.3	15.0
L12+00W 3+00S	1.4	46.7	63.2	93	.4	42.2	17.2	668	3.72	53.1	1.2	95.4	5.5	23	.5	.7	.8	47	.26	.080	22	26.0	.49	105	.064	4	1.29	.010	.05	.3	.02	3.4	.1	<.05	4	.7	15.0
L12+00W 3+50S	1.0	54.9	32.9	78	.3	32.5	16.6	822	3.61	56.5	.9	209.6	5.2	11	.3	.6	.7	37	.23	.048	23	19.8	.39	101	.042	1	1.00	.004	.05	.5	.02	3.2	<.1	<.05	3	.5	15.0
STANDARD DS5	13.4	137.7	24.5	130	.3	24.4	12.1	807	3.04	18.0	5.8	42.0	2.7	47	5.5	3.7	6.0	58	.74	.097	14	189.9	.71	141	.097	16	2.16	.032	.14	5.1	.18	3.4	1.1	<.05	7	5.1	15.0

Sample type: SOIL SS80 60C.

All results are considered the confidential property of the client. Acme assumes the liabilities for actual cost of the analysis only.

Data FA

SAMPLE#	Mo ppm	Cu ppm	Pb ppm	Zn ppm	Ag ppm	Ni ppm	Co ppm	Mn ppm	Fe %	As ppm	U ppm	Au ppm	Th ppm	Sr ppm	Cd ppm	Sb ppm	Bi ppm	V ppm	Ca %	P %	La ppm	Cr ppm	Mg %	Ba ppm	Ti %	B ppm	Al %	Na %	K %	W ppm	Hg ppb	Au** ppb
G-1	1	1	3	38	<.3	5	4	519	1.93	<2	<8	<2	6	86	<.5	<3	<3	39	.54	.077	8	13	.50	228	.13	<3	.99	.10	.46	2	<10	<2
2+00S 17+00E	1	19	16	43	<.3	16	7	651	2.29	4	<8	<2	<2	11	<.5	3	<3	24	.13	.045	37	15	.23	61	.02	<3	.76	<.01	.07	<2	50	<2
2+00S 17+50E	1	34	25	83	<.3	38	19	660	3.68	7	<8	<2	5	11	<.5	3	6	19	.13	.054	33	19	.46	58	.03	<3	1.17	<.01	.12	<2	25	4
2+00S 18+00E	1	11	10	34	.3	7	3	112	1.68	<2	<8	<2	<2	7	<.5	3	<3	20	.05	.026	29	9	.14	43	.03	<3	.48	<.01	.05	<2	30	<2
2+00S 18+50E	1	19	25	36	.3	11	3	130	2.84	4	<8	<2	<2	10	<.5	<3	<3	28	.09	.042	26	14	.17	66	.04	<3	.61	.01	.06	<2	30	<2
2+00S 19+00E	1	39	25	44	.5	26	17	1230	2.87	4	<8	<2	<2	19	<.5	<3	<3	23	.23	.067	69	17	.28	61	.02	<3	1.29	.01	.07	<2	55	3
2+00S 19+50E	1	10	10	25	.3	9	3	134	1.64	3	<8	<2	<2	8	<.5	<3	3	20	.12	.033	17	10	.14	51	.03	<3	.44	.01	.06	<2	50	<2
2+00S 20+00E	1	6	6	20	<.3	6	2	74	1.21	2	<8	<2	<2	4	<.5	<3	<3	27	.03	.015	28	8	.15	18	.04	<3	.41	<.01	.06	<2	<10	<2
2+00S 20+50E	<1	4	4	11	<.3	4	2	41	.51	<2	<8	<2	<2	4	<.5	<3	3	16	.04	.014	25	6	.03	21	.01	<3	.34	.01	.02	<2	<10	<2
2+00S 21+00E	<1	1	3	7	<.3	2	1	74	.32	<2	<8	<2	2	3	<.5	<3	3	5	.04	.016	28	3	.04	12	.01	<3	.25	<.01	.03	<2	10	<2
4+00S 0+50E	1	8	15	26	<.3	8	3	132	2.43	5	<8	<2	<2	3	<.5	3	5	21	.03	.082	28	11	.14	32	.01	<3	.98	<.01	.05	<2	45	<2
4+00S 1+00E	<1	11	18	31	.3	11	4	193	3.66	6	<8	<2	<2	4	<.5	<3	3	29	.03	.115	21	15	.19	33	.01	<3	1.14	<.01	.06	<2	55	<2
4+00S 1+50E	1	12	14	29	1.2	10	3	168	2.59	7	<8	<2	<2	4	<.5	<3	4	39	.03	.074	30	12	.11	42	.02	<3	.59	<.01	.07	<2	50	<2
4+00S 2+00E	1	21	22	74	.3	22	14	1896	3.02	3	<8	<2	<2	22	<.5	<3	<3	19	.37	.188	35	22	.27	87	.01	<3	1.52	<.01	.10	<2	50	<2
14+00S 22+00W	1	12	16	45	<.3	16	6	262	4.00	3	<8	<2	5	4	<.5	<3	6	18	.03	.082	24	20	.27	37	.01	<3	1.15	<.01	.06	<2	50	<2
14+00S 21+50W	<1	13	14	43	<.3	15	5	166	2.98	5	<8	<2	<2	5	<.5	<3	<3	15	.02	.041	24	17	.30	36	.01	<3	1.03	<.01	.07	<2	45	<2
RE 2+00S 18+00E	1	13	11	29	.3	8	3	119	1.84	4	<8	<2	<2	7	<.5	3	<3	22	.06	.029	31	10	.15	48	.03	<3	.54	<.01	.05	<2	20	5
14+00S 21+00W	<1	1	4	8	<.3	2	1	70	.30	<2	<8	<2	<2	5	<.5	3	<3	6	.03	.015	30	3	.04	29	.01	<3	.39	<.01	.03	<2	<10	<2
14+00S 20+50W	<1	4	4	11	<.3	3	2	161	.45	<2	<8	<2	<2	4	<.5	3	3	7	.02	.024	26	5	.06	43	.01	<3	.48	<.01	.04	<2	15	<2
14+00S 20+00W	<1	9	11	36	<.3	14	6	335	2.68	4	<8	<2	2	5	<.5	<3	<3	19	.03	.066	24	16	.26	47	.01	<3	1.08	<.01	.06	<2	40	<2
14+00S 19+50W	<1	2	3	8	<.3	2	1	109	.32	<2	<8	<2	<2	4	<.5	3	<3	4	.03	.025	25	3	.03	25	.01	<3	.30	.01	.03	<2	25	5
14+00S 19+00W	<1	10	11	24	<.3	8	4	391	2.45	3	<8	<2	<2	4	<.5	<3	<3	17	.02	.060	27	13	.13	34	.01	<3	.68	<.01	.04	<2	40	<2
14+00S 18+50W	<1	15	11	60	<.3	45	9	1404	2.19	3	<8	<2	<2	28	<.5	<3	<3	13	.37	.070	24	36	.27	42	.01	<3	.97	.01	.08	<2	30	7
14+00S 18+00W	1	7	12	29	<.3	9	3	129	2.67	5	<8	<2	3	4	<.5	<3	<3	19	.03	.051	26	12	.18	38	.01	<3	.94	<.01	.04	<2	50	<2
14+00S 17+50W	<1	6	10	23	<.3	8	3	128	1.76	<2	<8	<2	<2	4	<.5	<3	<3	18	.02	.047	27	11	.16	30	.01	<3	.78	.01	.04	<2	15	<2
14+00S 17+00W	1	7	9	31	<.3	10	4	515	2.71	4	<8	<2	<2	4	<.5	<3	<3	21	.03	.117	27	14	.25	28	.01	<3	.84	<.01	.06	<2	70	<2
14+00S 16+50W	1	2	8	10	<.3	3	1	74	1.07	2	<8	<2	<2	3	<.5	<3	<3	16	.02	.049	31	7	.06	23	.01	<3	.52	<.01	.02	<2	15	<2
14+00S 16+00W	<1	22	11	67	<.3	26	10	307	3.06	3	<8	<2	10	4	<.5	<3	<3	15	.02	.044	33	18	.45	40	.01	<3	1.52	<.01	.09	<2	30	<2
14+00S 15+50W	<1	5	6	15	<.3	5	2	130	1.09	<2	<8	<2	2	3	<.5	<3	<3	14	.01	.040	28	7	.09	17	.01	<3	.57	<.01	.03	<2	30	<2
14+00S 15+00W	1	8	12	37	<.3	13	4	169	4.39	6	<8	<2	4	4	<.5	4	<3	30	.02	.123	25	19	.30	33	.01	<3	1.16	.01	.04	<2	70	<2
14+00S 14+50W	<1	8	12	25	<.3	7	2	204	3.70	5	<8	<2	2	3	<.5	<3	4	35	.01	.155	25	15	.13	23	.01	<3	.86	<.01	.05	<2	60	<2
14+00S 14+00W	1	10	12	34	<.3	12	4	129	3.27	3	<8	<2	6	3	<.5	<3	3	21	.02	.044	27	18	.25	24	.01	<3	1.21	.01	.04	<2	35	<2
14+00S 13+50W	1	15	10	74	<.3	19	7	221	2.87	4	<8	<2	3	4	<.5	4	<3	19	.02	.052	22	22	.33	29	.02	<3	1.53	<.01	.05	<2	45	<2
14+00S 13+00W	1	19	16	58	<.3	20	7	491	3.78	4	<8	<2	4	4	<.5	<3	<3	23	.03	.121	20	29	.30	40	.02	<3	1.96	<.01	.05	<2	105	<2
14+00S 12+50W	<1	1	5	4	<.3	1	<1	24	.20	<2	<8	<2	2	4	<.5	<3	4	5	.02	.010	36	3	.02	14	.01	<3	.42	<.01	.02	<2	<10	3
STANDARD DS5/AU-S	12	142	24	130	<.3	25	12	765	2.99	18	<8	<2	2	46	5.4	4	7	59	.72	.094	12	189	.64	139	.09	16	2.13	.03	.13	4	125	48

Sample type: SOIL SS80 60C. Samples beginning 'RE' are Reruns and 'RRE' are Reject Reruns.

All results are considered the confidential property of the client. Acme assumes the liabilities for actual cost of the analysis only.

Data FA

SAMPLE#	Mo ppm	Cu ppm	Pb ppm	Zn ppm	Ag ppm	Ni ppm	Co ppm	Mn ppm	Fe %	As ppm	U ppm	Au ppm	Th ppm	Sr ppm	Cd ppm	Sb ppm	Bi ppm	V ppm	Ca %	P %	La ppm	Cr ppm	Mg %	Ba ppm	Ti %	B ppm	Al %	Na %	K %	W ppm	Hg ppb	Au** ppb
G-1	2	1	5	41	<.3	4	4	540	2.02	<2	<8	<2	4	90	<.5	<3	4	41	.58	.076	9	15	.54	242	.13	<3	1.06	.11	.50	2	<10	2
14+00S 12+00W	1	6	11	19	.4	5	2	162	1.85	4	<8	<2	4	4	<.5	<3	<3	23	.02	.072	30	9	.10	36	.02	<3	.67	<.01	.04	<2	35	5
14+00S 11+50W	1	11	11	36	<.3	12	4	192	2.54	7	<8	<2	2	3	<.5	<3	<3	17	.03	.047	26	11	.13	22	.01	<3	.83	<.01	.04	<2	25	<2
14+00S 11+00W	1	2	3	6	.3	<1	1	30	.37	3	<8	<2	2	3	<.5	<3	<3	11	.02	.013	32	3	.01	9	.01	<3	.27	<.01	.01	<2	<10	<2
14+00S 10+50W	1	3	5	9	<.3	2	1	53	.54	<2	<8	<2	<2	3	<.5	<3	<3	15	.01	.015	34	4	.03	14	.01	<3	.40	.01	.02	<2	15	<2
14+00S 10+00W	1	11	17	41	<.3	15	25	637	2.02	5	<8	<2	2	16	<.5	<3	<3	16	.13	.051	28	13	.20	50	.01	<3	.74	<.01	.04	<2	15	<2
14+00S 9+50W	1	12	15	30	.4	11	8	347	2.16	4	<8	<2	<2	8	<.5	<3	<3	27	.06	.045	29	12	.10	70	.01	<3	.73	<.01	.04	<2	30	3
14+00S 9+00W	1	5	9	17	<.3	4	3	204	1.07	<2	<8	<2	<2	5	<.5	<3	<3	22	.03	.027	37	9	.06	37	.01	<3	.44	<.01	.04	<2	25	3
14+00S 8+50W	1	10	9	28	.3	10	4	125	1.68	4	<8	<2	2	6	<.5	<3	<3	22	.03	.031	32	10	.12	43	.01	<3	.60	<.01	.05	<2	30	<2
14+00S 8+00W	1	12	11	18	.7	6	11	1873	1.08	<2	<8	<2	<2	4	<.5	<3	<3	16	.01	.034	37	7	.06	66	.01	<3	.60	<.01	.03	<2	25	<2
14+00S 7+50W	1	3	<3	7	.3	1	1	43	.20	2	<8	<2	<2	3	<.5	<3	<3	5	.01	.017	42	6	.02	26	<.01	<3	.43	<.01	.02	<2	<10	<2
14+00S 6+50W	<1	1	<3	4	<.3	1	<1	17	.15	<2	<8	<2	<2	3	<.5	<3	<3	4	.01	.012	36	2	.01	10	<.01	<3	.31	<.01	.01	<2	15	<2
14+00S 6+00W	1	6	5	16	<.3	5	2	191	.83	<2	<8	<2	2	5	<.5	<3	<3	18	.03	.033	29	8	.05	30	<.01	<3	.38	.01	.04	<2	10	6
RE 14+00S 6+00W	1	5	5	15	<.3	4	2	183	.81	3	<8	<2	2	5	<.5	<3	<3	17	.03	.032	28	8	.05	29	.01	<3	.38	<.01	.03	<2	20	-
14+00S 5+50W	1	4	9	20	<.3	5	3	959	1.39	<2	<8	<2	<2	4	<.5	<3	<3	18	.04	.056	30	9	.11	43	.01	<3	.64	<.01	.05	<2	40	<2
14+00S 5+00W	1	7	10	24	.7	8	2	228	1.75	4	<8	<2	<2	6	<.5	<3	<3	21	.07	.113	30	11	.14	53	.01	<3	.68	<.01	.05	<2	70	5
14+00S 4+50W	<1	3	5	11	<.3	2	1	387	.48	<2	<8	<2	<2	6	<.5	<3	<3	11	.05	.019	38	5	.06	33	.01	<3	.33	.01	.03	<2	<10	<2
14+00S 4+00W	1	12	12	32	<.3	9	5	542	2.52	4	<8	<2	<2	4	<.5	<3	<3	18	.05	.053	28	10	.15	27	.01	<3	.60	.01	.05	<2	25	2
14+00S 3+50W	1	7	9	27	<.3	8	3	249	2.24	4	<8	<2	<2	4	<.5	<3	<3	21	.04	.074	26	12	.19	24	.01	<3	.70	<.01	.04	<2	50	<2
14+00S 3+00W	1	7	12	22	.3	8	3	166	2.10	5	<8	<2	<2	4	<.5	<3	3	30	.03	.067	34	13	.12	31	.01	<3	.76	<.01	.03	<2	35	3
14+00S 2+50W	1	6	8	17	.3	6	2	117	1.17	6	<8	<2	<2	3	<.5	<3	<3	15	.01	.039	38	6	.06	17	<.01	<3	.49	<.01	.03	<2	<10	<2
14+00S 2+00W	<1	3	10	8	<.3	3	<1	17	.39	2	<8	<2	<2	4	<.5	<3	<3	8	.01	.046	35	6	.05	21	<.01	<3	.45	.01	.03	<2	40	<2
14+00S 1+50W	1	9	14	31	.4	9	3	427	2.96	19	<8	<2	2	5	<.5	<3	<3	34	.04	.101	33	14	.16	16	.01	<3	.76	.01	.04	<2	45	4
14+00S 1+00W	1	3	8	10	<.3	1	<1	159	.35	4	<8	<2	2	5	<.5	<3	<3	3	.07	.039	20	3	.02	21	<.01	3	.30	<.01	.05	<2	35	<2
16+00S 21+00W	1	6	15	23	<.3	7	3	125	2.33	4	<8	<2	7	4	<.5	<3	<3	23	.02	.057	28	12	.17	46	.01	<3	.85	<.01	.03	<2	50	<2
16+00S 20+50W	1	12	14	46	<.3	16	7	336	3.11	4	<8	<2	9	4	<.5	<3	<3	15	.02	.091	24	18	.30	34	.01	<3	1.15	<.01	.06	<2	75	<2
16+00S 20+00W	1	11	15	38	<.3	12	5	391	3.34	3	<8	<2	7	4	<.5	<3	<3	28	.02	.099	23	18	.22	28	.02	<3	.92	<.01	.04	<2	105	<2
16+00S 19+50W	1	20	20	40	<.3	16	8	354	2.24	3	<8	<2	5	5	<.5	<3	<3	15	.03	.042	25	13	.23	37	.01	<3	.87	.01	.06	<2	30	2
16+00S 19+00W	1	9	10	32	<.3	11	5	355	1.94	2	<8	<2	6	5	<.5	<3	<3	14	.02	.036	26	12	.22	38	.01	<3	.87	.01	.07	<2	35	<2
16+00S 18+50W	1	6	10	31	<.3	9	3	175	2.80	4	<8	<2	4	4	<.5	<3	<3	16	.02	.060	25	13	.22	40	.01	<3	.89	<.01	.05	<2	40	4
16+00S 18+00W	1	6	7	18	.4	6	2	254	1.48	3	<8	<2	3	5	<.5	<3	<3	13	.04	.068	24	9	.13	41	.01	<3	.71	.01	.05	<2	55	<2
16+00S 17+50W	1	7	10	30	.4	8	5	379	2.49	<2	<8	<2	5	4	<.5	<3	<3	18	.03	.052	28	15	.18	27	.01	<3	1.03	<.01	.04	<2	30	<2
16+00S 17+00W	<1	3	4	11	<.3	3	1	46	.75	<2	<8	<2	3	3	<.5	<3	<3	14	.01	.020	33	5	.07	20	<.01	<3	.49	<.01	.04	<2	10	5
16+00S 16+50W	1	15	13	55	.5	17	8	343	2.76	4	<8	<2	8	4	<.5	<3	<3	15	.02	.068	29	17	.33	36	.01	<3	1.33	.01	.06	<2	55	<2
16+00S 16+00W	1	9	10	33	<.3	9	5	286	2.23	2	<8	<2	4	3	<.5	<3	<3	14	.01	.051	26	14	.22	27	.01	<3	1.13	<.01	.05	<2	30	<2
STANDARD DS5/AU-S	12	140	24	131	.3	23	12	744	2.94	17	<8	<2	3	45	5.4	3	6	58	.72	.089	12	185	.64	135	.10	13	2.10	.03	.13	3	100	46

Sample type: SOIL SS80 60C. Samples beginning 'RE' are Reruns and 'RRE' are Reject Reruns.

- All results are considered the confidential property of the client. Acme assumes the liabilities for actual cost of the analysis only.

Data FA

SAMPLE#	Mo ppm	Cu ppm	Pb ppm	Zn ppm	Ag ppm	Ni ppm	Co ppm	Mn ppm	Fe %	As ppm	U ppm	Au ppm	Th ppm	Sr ppm	Cd ppm	Sb ppm	Bi ppm	V ppm	Ca %	P %	La ppm	Cr ppm	Mg %	Ba ppm	Ti %	B ppm	Al %	Na %	K %	W ppm	Hg ppb	Au** ppb
G-1	2	3	5	43	<.3	5	4	544	2.05	2	<8	<2	4	89	<.5	<3	<3	42	.55	.081	8	15	.56	245	.14	<3	1.04	.10	.51	2	<10	<2
16+00S 15+50W	1	5	13	15	<.3	4	1	86	2.68	7	<8	<2	4	3	<.5	<3	<3	26	.01	.044	24	13	.11	30	.01	<3	.93	<.01	.03	<2	100	7
16+00S 15+00W	1	3	5	14	<.3	5	1	72	.89	4	<8	<2	5	3	<.5	<3	<3	11	.02	.048	29	7	.11	21	.01	<3	.72	<.01	.03	<2	10	4
16+00S 14+50W	1	7	8	24	<.3	8	3	121	1.90	3	<8	<2	4	3	<.5	<3	<3	14	.03	.055	23	10	.18	26	.01	<3	.80	<.01	.03	<2	50	3
16+00S 14+00W	1	17	20	42	<.3	11	4	261	4.23	2	<8	<2	7	4	<.5	<3	<3	22	.02	.082	23	17	.19	29	.01	<3	1.35	<.01	.05	<2	45	6
16+00S 13+50W	1	14	11	36	<.3	10	4	170	3.06	3	<8	<2	5	9	<.5	<3	<3	18	.02	.053	28	16	.24	20	.01	<3	.94	<.01	.03	<2	45	11
16+00S 13+00W	1	29	12	76	<.3	27	9	375	4.96	5	<8	<2	13	5	<.5	<3	<3	23	.02	.057	38	29	.51	44	.01	<3	1.97	<.01	.08	<2	35	14
16+00S 12+50W	1	8	7	28	<.3	7	3	170	1.55	2	<8	<2	3	5	<.5	<3	<3	14	.05	.029	30	9	.14	33	.01	<3	.64	<.01	.04	<2	15	7
16+00S 12+00W	1	4	3	11	<.3	4	1	43	1.00	6	<8	<2	3	2	<.5	<3	<3	19	<.01	.030	23	5	.03	7	<.01	<3	.43	<.01	.01	<2	10	6
16+00S 11+50W	<1	7	5	19	.4	5	1	166	3.09	4	8	<2	<2	4	<.5	<3	<3	28	.01	.132	41	13	.16	17	<.01	<3	.94	<.01	.02	<2	40	3
16+00S 11+00W	<1	4	<3	8	<.3	2	1	26	.41	3	<8	<2	4	3	<.5	<3	<3	5	.01	.023	36	3	.04	16	<.01	<3	.53	<.01	.02	<2	<10	8
16+00S 10+50W	<1	3	<3	6	<.3	1	1	33	.24	<2	<8	<2	3	4	<.5	<3	<3	5	.02	.017	33	3	.03	13	<.01	4	.41	<.01	.01	<2	<10	7
16+00S 10+00W	1	6	6	15	<.3	5	2	87	.98	4	<8	<2	<2	4	<.5	<3	<3	17	.02	.044	26	7	.10	13	.01	<3	.65	<.01	.02	<2	10	<2
16+00S 9+50W	1	9	5	15	<.3	4	2	175	.82	2	<8	<2	<2	4	<.5	<3	<3	17	.04	.045	27	6	.06	18	<.01	<3	.61	<.01	.03	<2	10	4
16+00S 9+00W	<1	2	<3	6	<.3	1	1	60	.21	<2	<8	<2	<2	4	<.5	<3	<3	5	.03	.021	29	3	.02	16	.01	<3	.24	.01	.02	<2	10	<2
16+00S 8+50W	1	8	9	14	.3	4	2	93	.76	3	<8	<2	<2	5	<.5	<3	<3	12	.04	.062	24	9	.10	24	.01	<3	.74	.01	.04	<2	30	<2
16+00S 8+00W	1	8	10	25	<.3	7	3	325	1.68	2	<8	<2	<2	7	<.5	<3	<3	36	.04	.036	24	14	.09	29	.03	<3	.64	<.01	.03	<2	25	4
16+00S 7+50W	<1	9	11	34	<.3	8	3	309	2.01	4	<8	<2	<2	9	<.5	<3	<3	49	.07	.068	20	20	.12	37	.04	<3	.64	<.01	.03	<2	10	8
RE 16+00S 7+50W	1	10	11	33	<.3	8	3	307	2.01	4	<8	<2	<2	8	<.5	<3	<3	50	.07	.069	20	20	.12	36	.04	<3	.63	.01	.04	<2	15	-
16+00S 7+00W	1	3	6	11	<.3	3	1	50	.65	<2	<8	<2	<2	5	<.5	<3	<3	16	.03	.032	28	6	.07	24	<.01	<3	.45	<.01	.03	<2	30	11
16+00S 6+50W	1	4	5	11	<.3	3	1	83	.52	2	<8	<2	<2	4	<.5	<3	<3	10	.02	.041	18	6	.05	24	<.01	<3	.32	<.01	.03	<2	15	<2
16+00S 6+00W	1	5	9	15	<.3	6	2	165	1.42	5	<8	<2	<2	4	<.5	<3	<3	22	.01	.041	26	10	.09	21	.01	<3	.63	.01	.03	<2	35	4
16+00S 5+50W	1	6	5	19	<.3	6	2	300	1.47	3	<8	<2	<2	3	<.5	<3	<3	15	.01	.058	32	8	.12	32	.01	<3	.58	<.01	.04	<2	25	<2
16+00S 5+00W	1	6	7	18	<.3	5	2	126	1.70	4	<8	<2	<2	3	<.5	<3	<3	22	.01	.041	29	8	.09	19	<.01	<3	.63	<.01	.03	<2	30	6
16+00S 4+50W	1	4	7	18	<.3	6	2	91	1.74	2	<8	<2	<2	3	<.5	<3	<3	15	.02	.052	24	11	.16	24	<.01	<3	.85	.01	.03	<2	40	3
16+00S 4+00W	1	9	10	18	<.3	6	2	135	1.09	3	<8	<2	<2	4	<.5	<3	<3	18	.04	.055	23	8	.09	26	<.01	<3	.62	.01	.04	<2	25	7
16+00S 3+50W	<1	5	11	23	<.3	7	2	317	.82	4	<8	<2	<2	21	<.5	<3	<3	9	.29	.159	21	4	.03	32	.01	<3	.39	<.01	.05	<2	10	4
16+00S 3+00W	1	5	7	20	<.3	4	2	280	1.53	<2	<8	<2	<2	3	<.5	<3	<3	14	.02	.081	32	10	.19	27	.01	<3	.78	<.01	.06	<2	30	9
16+00S 2+50W	1	6	8	18	<.3	6	2	86	1.90	5	<8	<2	<2	3	<.5	<3	<3	20	<.01	.060	28	10	.13	23	<.01	<3	.92	<.01	.03	<2	45	6
16+00S 2+00W	1	6	3	17	.3	5	2	202	.83	4	<8	<2	2	3	<.5	<3	<3	11	.01	.060	25	6	.10	25	.01	<3	.66	.01	.03	<2	35	3
16+00S 1+50W	1	17	6	33	<.3	6	3	633	1.66	2	<8	<2	<2	4	<.5	<3	<3	15	.04	.057	20	6	.05	40	.01	<3	.45	<.01	.02	<2	15	3
16+00S 1+00W	1	3	<3	9	<.3	1	1	192	.32	3	<8	<2	3	3	<.5	<3	<3	7	.06	.023	24	2	.02	16	<.01	<3	.29	<.01	.03	<2	15	4
16+00S 0+50W	1	8	7	22	<.3	7	3	297	1.56	4	<8	<2	<2	4	<.5	<3	<3	18	.03	.053	19	9	.09	24	.01	<3	.53	<.01	.03	<2	40	3
18+00S 19+00W	1	6	6	23	<.3	8	3	134	1.61	<2	<8	<2	5	3	<.5	<3	<3	13	.01	.042	24	9	.17	30	.01	<3	.78	<.01	.04	<2	40	6
18+00S 18+50W	1	8	12	33	<.3	8	3	160	3.23	4	<8	<2	3	3	<.5	<3	<3	26	.02	.228	20	17	.17	26	.01	<3	.93	.01	.04	<2	85	4
STANDARD DS5/AU-S	13	145	23	130	.3	24	12	774	2.99	18	<8	<2	3	46	5.5	3	7	60	.71	.094	12	190	.69	138	.09	18	2.13	.03	.15	4	115	48

Sample type: SOIL SS80 60C. Samples beginning 'RE' are Reruns and 'RRE' are Reject Reruns.

All results are considered the confidential property of the client. Acme assumes the liabilities for actual cost of the analysis only.

Data FA

SAMPLE#	Mo ppm	Cu ppm	Pb ppm	Zn ppm	Ag ppm	Ni ppm	Co ppm	Mn ppm	Fe %	As ppm	U ppm	Au ppm	Th ppm	Sr ppm	Cd ppm	Sb ppm	Bi ppm	V ppm	Ca %	P %	La ppm	Cr ppm	Mg %	Ba ppm	Ti %	B ppm	Al %	Na %	K %	W ppm	Hg ppb	Au** ppb
G-1	1	1	<3	40	<.3	4	4	525	1.98	<2	<8	<2	6	95	<.5	<3	<3	40	.58	.083	9	14	.55	238	.13	<3	1.01	.12	.49	2	<10	<2
18+00S 18+00W	1	8	6	25	<.3	7	5	2052	1.78	3	<8	<2	3	4	<.5	<3	<3	17	.03	.061	23	8	.11	51	.01	<3	.61	<.01	.03	<2	50	4
18+00S 17+50W	1	9	5	28	<.3	10	4	169	2.20	4	<8	<2	6	3	<.5	<3	<3	22	.01	.037	32	10	.10	31	<.01	<3	.77	<.01	.04	<2	25	<2
18+00S 17+00W	<1	22	13	71	<.3	31	16	1521	2.70	8	<8	<2	8	6	<.5	<3	<3	12	.12	.081	30	18	.68	45	<.01	<3	1.07	<.01	.09	<2	40	5
18+00S 16+50W	<1	28	18	75	<.3	44	17	1147	3.35	21	<8	<2	10	6	<.5	<3	<3	10	.15	.075	36	22	.88	23	.01	<3	1.07	<.01	.07	<2	10	8
18+00S 16+00W	<1	5	5	26	<.3	10	6	1240	1.87	5	<8	<2	2	3	<.5	<3	<3	13	.02	.055	27	13	.27	34	.01	<3	.74	<.01	.04	<2	30	<2
18+00S 15+50W	<1	5	7	24	.4	9	5	181	1.16	2	<8	<2	2	6	<.5	<3	<3	16	.04	.026	35	9	.16	60	.01	<3	.72	<.01	.05	<2	20	7
18+00S 15+00W	1	5	8	26	<.3	8	3	127	2.32	3	<8	<2	4	4	<.5	<3	<3	26	.04	.071	33	10	.18	34	.01	<3	.68	<.01	.05	<2	30	7
18+00S 14+50W	<1	1	<3	4	<.3	1	<1	46	.15	<2	<8	<2	3	5	<.5	<3	<3	4	.04	.015	36	2	.03	37	<.01	<3	.28	.01	.03	<2	15	<2
18+00S 14+00W	<1	4	7	11	<.3	3	1	195	.68	6	<8	<2	5	3	<.5	<3	<3	8	.03	.031	29	4	.02	32	.01	<3	.41	<.01	.05	<2	15	8
18+00S 13+50W	1	7	8	11	<.3	3	1	169	.81	4	<8	<2	2	3	<.5	<3	<3	13	.02	.040	23	4	.03	33	.01	<3	.48	<.01	.04	<2	15	7
18+00S 13+00W	1	20	9	31	.5	13	7	340	1.80	3	<8	<2	2	6	<.5	<3	<3	14	.05	.062	27	10	.14	62	<.01	<3	.82	<.01	.05	<2	40	8
18+00S 12+50W	1	2	3	6	<.3	1	1	79	.41	<2	<8	<2	<2	3	<.5	<3	<3	6	.01	.030	26	3	.02	15	<.01	<3	.35	<.01	.03	<2	<10	18
18+00S 11+50W	<1	2	5	5	.3	<1	<1	23	.20	2	8	<2	4	3	<.5	<3	<3	5	.01	.023	52	3	.02	16	.01	<3	.62	<.01	.03	<2	10	6
18+00S 10+50W	<1	3	<3	8	<.3	2	1	74	.41	<2	<8	<2	2	3	<.5	<3	<3	10	.02	.028	33	5	.04	15	<.01	<3	.47	.01	.02	<2	15	2
18+00S 10+00W	<1	5	7	12	<.3	2	1	46	.47	<2	<8	<2	3	4	<.5	<3	<3	8	.02	.042	43	6	.08	28	.01	<3	.84	.01	.04	<2	20	3
18+00S 9+00W	<1	1	4	11	<.3	2	1	80	.45	<2	<8	<2	2	4	<.5	<3	<3	5	.02	.033	34	5	.07	24	<.01	<3	.39	<.01	.02	<2	10	9
RE 18+00S 9+00W	<1	3	<3	11	<.3	2	1	86	.45	3	<8	<2	3	4	<.5	<3	<3	4	.02	.033	33	5	.06	26	<.01	<3	.39	.01	.02	<2	<10	-
18+00S 8+50W	1	10	29	26	<.3	35	17	2123	1.91	5	<8	<2	<2	4	<.5	<3	<3	15	.01	.058	29	7	.06	33	<.01	<3	.44	<.01	.03	<2	25	<2
18+00S 8+00W	<1	4	5	9	<.3	2	1	261	.42	<2	<8	<2	3	4	<.5	<3	<3	8	.02	.033	33	5	.05	25	<.01	<3	.44	.01	.03	<2	15	6
18+00S 7+50W	1	5	<3	9	.3	3	1	60	.53	2	<8	<2	3	3	<.5	<3	<3	14	.02	.026	34	5	.05	15	.01	<3	.46	.01	.04	<2	20	3
18+00S 7+00W	<1	2	5	6	<.3	2	1	39	.28	<2	<8	<2	3	3	<.5	<3	<3	7	.01	.021	39	5	.05	16	<.01	<3	.59	<.01	.03	<2	10	<2
18+00S 6+50W	1	6	10	21	<.3	7	4	302	1.81	3	<8	<2	<2	3	<.5	<3	<3	25	.02	.047	34	8	.10	22	<.01	<3	.56	<.01	.04	<2	<10	6
18+00S 6+00W	1	5	4	14	.3	4	2	75	.90	<2	<8	<2	2	3	<.5	<3	<3	20	.02	.032	40	6	.08	22	<.01	<3	.62	<.01	.05	<2	15	2
18+00S 5+50W	1	4	14	18	.5	7	1	72	2.95	6	<8	<2	3	4	<.5	<3	<3	32	.02	.049	28	15	.16	28	<.01	<3	1.01	<.01	.05	<2	80	7
18+00S 5+00W	<1	5	9	19	<.3	7	2	65	1.81	2	<8	<2	4	3	<.5	<3	<3	21	.02	.048	30	13	.18	24	.01	<3	.86	<.01	.04	<2	65	8
18+00S 4+50W	<1	5	9	27	<.3	8	3	158	1.78	3	<8	<2	2	4	<.5	<3	<3	17	.04	.047	34	10	.21	30	<.01	<3	.73	<.01	.05	<2	35	5
18+00S 4+00W	1	6	11	28	.4	8	3	259	1.49	3	<8	<2	<2	5	<.5	<3	<3	16	.03	.029	37	9	.17	28	.01	<3	.58	<.01	.06	<2	15	2
18+00S 3+50W	<1	6	7	30	.5	7	6	296	1.69	3	<8	<2	<2	4	<.5	<3	<3	14	.02	.049	33	11	.23	37	<.01	<3	.74	.01	.05	<2	35	6
18+00S 3+00W	<1	4	6	13	.3	3	1	102	.58	3	<8	<2	<2	4	<.5	<3	<3	10	.02	.050	34	5	.08	27	<.01	<3	.42	.01	.04	<2	25	5
18+00S 2+50W	<1	6	4	22	<.3	5	2	131	.81	<2	<8	<2	<2	8	<.5	<3	<3	13	.07	.031	38	5	.07	27	<.01	<3	.35	.01	.06	<2	20	5
18+00S 2+00W	<1	4	6	15	.5	4	1	54	.98	2	<8	<2	2	3	<.5	<3	<3	14	.01	.043	39	8	.13	23	.01	<3	.69	.01	.06	<2	45	<2
18+00S 1+50W	<1	6	12	35	<.3	9	6	573	1.64	2	<8	<2	<2	5	<.5	<3	<3	14	.05	.063	34	11	.35	28	<.01	<3	.76	<.01	.05	<2	15	3
18+00S 1+00W	1	1	5	16	<.3	3	1	113	.66	3	<8	<2	<2	4	<.5	<3	<3	9	.02	.054	36	7	.13	22	<.01	<3	.55	<.01	.06	<2	25	6
18+00S 0+50W	1	10	11	30	<.3	5	6	1231	1.39	<2	<8	<2	<2	8	<.5	<3	<3	16	.05	.059	43	9	.16	43	<.01	<3	.60	<.01	.05	<2	30	5
STANDARD DS5/AU-S	13	146	25	137	.3	26	12	786	3.06	19	<8	<2	3	48	5.7	4	6	62	.75	.098	13	193	.69	143	.10	16	2.07	.04	.15	4	95	47

Sample type: SOIL SS80 60C. Samples beginning 'RE' are Reruns and 'RRE' are Reject Reruns.

· All results are considered the confidential property of the client. Acme assumes the liabilities for actual cost of the analysis only.

Data FA

SAMPLE#	Mo ppm	Cu ppm	Pb ppm	Zn ppm	Ag ppm	Ni ppm	Co ppm	Mn ppm	Fe %	As ppm	U ppm	Au ppm	Th ppm	Sr ppm	Cd ppm	Sb ppm	Bi ppm	V ppm	Ca %	P %	La ppm	Cr ppm	Mg %	Ba ppm	Ti %	B ppm	Al %	Na %	K %	W ppm	Hg ppb	Au** ppb
G-1	1	<1	5	41	<.3	4	4	563	2.08	<2	11	<2	5	99	<.5	<3	<3	42	.61	.082	10	15	.55	250	.14	<3	1.12	.13	.58	<2	<10	<2
18+00S 0+50E	<1	28	11	46	<.3	11	19	1010	2.12	<2	<8	<2	2	5	<.5	<3	<3	20	.03	.065	31	15	.19	48	<.01	<3	1.18	<.01	.05	<2	100	<2
18+00S 1+00E	1	7	7	17	<.3	4	2	103	1.11	2	<8	<2	<2	6	<.5	<3	<3	24	.04	.031	29	9	.07	27	.02	<3	.51	<.01	.06	<2	25	8
18+00S 1+50E	1	5	5	15	<.3	3	2	122	.68	<2	<8	<2	<2	4	<.5	<3	<3	13	.04	.024	35	6	.06	17	<.01	<3	.37	<.01	.04	<2	20	7
18+00S 2+00E	<1	2	4	6	<.3	<1	<1	41	.23	<2	<8	<2	<2	3	<.5	<3	<3	8	.01	.025	38	4	.03	18	.01	<3	.48	<.01	.03	<2	10	<2
18+00S 2+50E	<1	1	4	8	<.3	1	1	32	.32	<2	<8	<2	<2	4	<.5	<3	<3	6	.02	.028	40	4	.06	26	.01	<3	.44	<.01	.05	<2	15	2
18+00S 3+00E	1	11	12	24	.4	5	2	89	1.22	3	9	<2	<2	9	<.5	<3	<3	15	.01	.043	51	8	.13	26	<.01	<3	.60	<.01	.03	<2	10	3
18+00S 3+50E	1	4	5	10	<.3	3	1	73	.50	<2	<8	<2	<2	4	<.5	<3	<3	12	.01	.031	42	6	.04	23	<.01	<3	.50	<.01	.03	<2	<10	<2
18+00S 4+00E	1	10	9	27	<.3	9	3	119	2.64	3	<8	<2	3	3	<.5	<3	<3	13	<.01	.056	32	12	.23	20	<.01	<3	.99	<.01	.05	<2	50	<2
18+00S 4+50E	<1	5	6	11	<.3	2	1	69	.68	2	<8	<2	<2	4	<.5	<3	<3	18	.02	.032	44	8	.06	19	<.01	<3	.62	<.01	.03	<2	15	<2
18+00S 5+00E	1	7	11	12	<.3	2	1	47	.79	<2	<8	<2	<2	4	<.5	<3	<3	9	.01	.085	31	8	.10	21	<.01	<3	.84	<.01	.04	<2	55	6
18+00S 5+50E	<1	2	5	9	<.3	2	1	63	.46	<2	<8	<2	<2	4	<.5	<3	<3	9	.02	.040	37	6	.06	24	<.01	<3	.56	<.01	.04	<2	<10	8
18+00S 6+00E	1	20	15	61	<.3	20	9	602	4.09	7	<8	<2	7	3	<.5	<3	<3	15	.01	.074	32	20	.39	27	.01	<3	1.55	<.01	.12	<2	45	11
18+00S 6+50E	<1	2	8	5	<.3	<1	1	25	.30	<2	<8	<2	2	4	<.5	<3	<3	6	.01	.029	37	4	.05	15	<.01	<3	.46	<.01	.03	<2	25	9
18+00S 7+00E	<1	4	6	7	.4	2	1	91	.40	<2	<8	<2	<2	3	<.5	<3	<3	6	.01	.033	34	5	.03	16	<.01	<3	.38	<.01	.02	<2	10	<2
18+00S 7+50E	<1	1	8	8	<.3	1	1	77	.94	3	<8	<2	<2	3	<.5	<3	<3	21	.03	.068	33	7	.06	18	.01	<3	.53	<.01	.05	<2	40	12
RE 18+00S 9+50E	<1	2	<3	5	<.3	1	<1	19	.15	<2	<8	<2	<2	3	<.5	<3	<3	3	.01	.016	41	3	.03	14	<.01	<3	.42	<.01	.03	<2	<10	2
18+00S 8+50E	<1	2	6	8	<.3	1	1	46	.43	<2	<8	<2	<2	3	<.5	<3	3	9	.01	.027	37	6	.05	11	<.01	<3	.52	<.01	.04	<2	10	5
18+00S 9+00E	<1	4	4	15	<.3	2	1	165	.49	2	<8	<2	3	5	<.5	<3	<3	5	.07	.038	37	5	.05	26	<.01	<3	.32	.01	.04	<2	20	3
18+00S 9+50E	<1	1	3	5	<.3	<1	<1	20	.16	<2	<8	<2	2	3	<.5	<3	3	3	.01	.017	44	3	.04	15	<.01	<3	.44	.01	.02	<2	<10	3
18+00S 10+00E	<1	4	7	15	<.3	7	2	62	1.11	<2	<8	<2	<2	2	<.5	<3	<3	12	.01	.036	34	9	.17	19	<.01	<3	.72	<.01	.05	<2	35	7
18+00S 11+00E	<1	8	10	39	<.3	8	6	769	1.86	2	<8	<2	<2	7	<.5	<3	<3	16	.10	.079	33	11	.20	51	<.01	<3	.77	.01	.09	<2	30	<2
18+00S 11+50E	1	14	19	54	<.3	15	18	2204	2.87	5	<8	<2	2	15	<.5	<3	<3	18	.19	.136	28	13	.23	56	<.01	<3	1.27	<.01	.06	<2	45	10
18+00S 12+00E	1	5	10	33	1.3	9	5	120	1.23	<2	<8	<2	2	14	<.5	<3	3	7	.18	.110	25	11	.25	31	<.01	<3	.82	<.01	.09	<2	55	<2
18+00S 12+50E	1	14	20	53	<.3	14	11	1390	2.48	3	<8	<2	<2	20	<.5	<3	3	19	.25	.104	32	14	.28	49	<.01	<3	1.06	.01	.10	<2	10	<2
18+00S 13+00E	1	14	18	41	.8	11	7	356	2.42	5	<8	<2	2	12	<.5	<3	4	18	.13	.101	28	14	.25	32	.01	<3	1.07	.01	.11	<2	25	2
18+00S 13+50E	1	14	14	40	.9	11	11	704	2.31	2	<8	<2	2	13	<.5	<3	3	19	.15	.102	28	13	.24	46	<.01	<3	.99	.01	.11	<2	20	<2
18+00S 14+00E	<1	6	8	22	<.3	7	3	69	1.24	<2	<8	<2	<2	11	<.5	<3	<3	12	.13	.041	33	9	.19	34	<.01	<3	.76	.01	.08	<2	25	<2
18+00S 14+50E	1	6	15	46	<.3	14	13	505	6.02	13	<8	<2	4	10	<.5	<3	5	27	.10	.124	33	18	.30	66	<.01	<3	1.46	.01	.11	<2	25	3
18+00S 15+00E	<1	9	14	47	.5	13	9	687	2.13	2	11	<2	2	10	<.5	<3	5	14	.10	.063	39	15	.34	58	<.01	<3	1.23	<.01	.11	<2	20	2
18+00S 16+00E	<1	8	9	22	<.3	5	2	66	.77	2	<8	<2	<2	14	<.5	<3	4	10	.14	.041	40	9	.09	61	<.01	<3	.53	<.01	.06	<2	20	6
18+00S 16+50E	<1	20	14	45	.6	15	6	284	2.43	4	<8	<2	<2	7	<.5	<3	3	18	.06	.059	35	13	.28	30	.01	<3	1.01	<.01	.09	<2	40	2
18+00S 17+00E	1	3	5	15	.3	5	2	46	.58	2	<8	<2	<2	4	<.5	<3	4	5	.03	.029	38	7	.13	24	<.01	<3	.54	<.01	.05	<2	15	4
18+00S 17+50E	1	11	14	22	.4	5	2	180	.76	<2	<8	<2	<2	13	<.5	<3	4	6	.14	.079	34	7	.10	56	<.01	<3	.56	<.01	.06	<2	50	3
18+00S 18+00E	1	14	9	39	.4	13	5	166	2.06	5	<8	<2	<2	5	<.5	<3	4	13	.03	.060	34	12	.30	33	<.01	<3	1.03	.01	.08	<2	40	<2
STANDARD DS5/AU-S	12	141	24	131	.3	24	12	759	2.98	17	<8	<2	2	47	5.4	4	6	60	.72	.092	13	188	.64	137	.10	15	2.11	.03	.14	4	95	47

Sample type: SOIL SS80 60C. Samples beginning 'RE' are Reruns and 'RRE' are Reject Reruns.

All results are considered the confidential property of the client. Acme assumes the liabilities for actual cost of the analysis only.

Data FA

SAMPLE#	Mo ppm	Cu ppm	Pb ppm	Zn ppm	Ag ppm	Ni ppm	Co ppm	Mn ppm	Fe %	As ppm	U ppm	Au ppm	Th ppm	Sr ppm	Cd ppm	Sb ppm	Bi ppm	V ppm	Ca %	P %	La ppm	Cr ppm	Mg %	Ba ppm	Ti %	B ppm	Al %	Na %	K %	W ppm	Hg ppb	Au** ppb
G-1	2	1	4	37	<.3	5	3	512	1.84	<2	<8	<2	4	81	<.5	<3	<3	38	.53	.086	7	46	.49	216	.12	<3	.94	.09	.44	<2	<10	<2
18+00S 18+50E	1	21	9	50	.3	16	9	309	2.45	3	<8	<2	<2	7	<.5	<3	<3	18	.06	.041	37	14	.27	43	.01	<3	1.12	<.01	.07	<2	25	<2
18+00S 20+50E	1	14	15	46	.3	15	9	555	2.40	4	<8	<2	<2	7	<.5	<3	<3	14	.07	.067	41	12	.29	49	.01	<3	1.05	.01	.08	<2	30	<2
18+00S 21+00E	1	15	12	52	<.3	17	8	535	2.43	3	<8	<2	<2	12	<.5	<3	4	14	.13	.075	36	12	.30	45	.01	<3	1.07	<.01	.06	<2	50	<2
18+00S 21+50E	1	12	13	44	<.3	12	6	533	2.45	3	<8	<2	<2	8	<.5	<3	3	16	.09	.050	41	11	.21	55	.01	<3	.86	<.01	.06	<2	20	<2
18+00S 22+00E	<1	4	<3	9	.6	2	1	88	.25	<2	<8	<2	2	6	<.5	<3	<3	4	.07	.017	33	4	.02	44	<.01	<3	.23	<.01	.02	<2	45	<2
18+00S 22+50E	<1	2	7	7	<.3	3	1	43	.45	<2	<8	<2	3	3	<.5	<3	3	9	.03	.033	29	5	.04	21	<.01	<3	.51	.01	.03	<2	25	<2
18+00S 23+00E	2	26	17	62	<.3	30	21	2573	3.22	25	<8	<2	3	5	<.5	<3	<3	11	.07	.081	21	10	.16	77	.01	<3	.60	<.01	.04	<2	25	<2
18+00S 23+50E	1	7	13	20	.3	10	3	118	3.33	6	<8	<2	<2	3	<.5	<3	<3	18	.02	.053	15	11	.09	25	<.01	<3	.54	<.01	.02	<2	55	<2
18+00S 24+00E	<1	25	10	59	<.3	27	11	319	3.11	2	<8	<2	7	6	<.5	<3	<3	26	.08	.054	28	23	.46	36	.03	<3	1.53	.01	.03	<2	40	<2
18+00S 24+50E	1	11	9	33	.5	12	5	260	2.07	5	<8	<2	<2	5	<.5	<3	<3	20	.05	.040	24	12	.21	44	.01	<3	.74	<.01	.04	<2	40	<2
18+00S 25+00E	<1	28	11	59	.4	21	10	314	2.86	23	<8	<2	4	3	<.5	<3	<3	10	.02	.079	24	14	.31	51	<.01	<3	1.12	<.01	.07	<2	70	2
18+00S 25+50E	1	6	6	26	.4	7	3	1836	.75	7	<8	<2	<2	9	<.5	<3	<3	12	.18	.045	24	7	.06	138	.01	<3	.49	<.01	.06	<2	55	<2
18+00S 26+00E	1	18	9	39	.3	12	7	353	2.15	14	<8	<2	<2	8	<.5	<3	<3	19	.03	.046	38	11	.12	68	<.01	<3	.75	.01	.09	<2	15	<2
18+00S 26+50E	<1	17	13	46	.5	14	9	472	2.93	14	<8	<2	4	4	<.5	<3	<3	15	.04	.060	22	13	.18	38	.01	<3	.98	<.01	.05	<2	40	<2
18+00S 28+00E	1	9	14	30	.4	9	4	507	1.82	9	<8	<2	<2	4	<.5	<3	<3	22	.05	.058	26	9	.09	44	.01	<3	.55	.01	.05	<2	25	<2
18+00S 28+50E	<1	8	7	23	.5	9	4	288	1.02	4	<8	<2	<2	5	<.5	<3	<3	13	.05	.022	31	9	.14	46	.01	<3	.63	<.01	.04	<2	15	<2
18+00S 29+00E	1	14	13	42	<.3	14	8	522	2.55	10	<8	<2	<2	4	<.5	<3	<3	17	.04	.052	26	15	.22	43	.01	<3	.93	<.01	.05	<2	35	<2
18+00S 29+50E	<1	7	7	34	.7	10	2	231	1.39	3	<8	<2	<2	10	<.5	<3	<3	13	.14	.063	22	9	.13	54	.01	<3	.62	.01	.06	<2	95	<2
18+00S 30+00E	1	22	14	59	<.3	21	10	380	3.39	8	<8	<2	5	8	<.5	<3	<3	15	.11	.041	33	18	.41	46	.01	<3	1.38	<.01	.08	<2	20	3
RE 18+00S 30+00E	<1	22	13	60	.3	20	10	384	3.40	4	<8	<2	4	8	<.5	<3	<3	15	.11	.041	33	18	.41	46	.01	<3	1.39	<.01	.08	<2	25	3
20+00S 24+00W	<1	2	4	8	.4	3	1	31	.48	<2	<8	<2	2	4	<.5	<3	<3	11	.02	.026	30	5	.04	17	<.01	<3	.45	<.01	.04	<2	20	<2
20+00S 23+50W	<1	2	6	10	<.3	3	1	25	.56	4	<8	<2	3	4	<.5	<3	<3	8	.03	.023	29	4	.05	23	.01	<3	.44	.01	.03	<2	10	5
20+00S 23+00W	<1	4	<3	13	.3	4	2	61	.50	<2	<8	<2	<2	4	<.5	<3	<3	10	.03	.018	33	4	.02	17	<.01	<3	.33	<.01	.02	<2	<10	<2
20+00S 22+50W	<1	9	10	48	.3	12	5	198	3.35	3	<8	<2	3	5	<.5	<3	<3	21	.02	.079	25	17	.32	40	.01	<3	1.09	.01	.06	<2	40	<2
20+00S 22+00W	1	2	4	6	<.3	2	<1	40	.16	<2	<8	<2	2	7	<.5	<3	<3	5	.06	.010	30	3	.02	30	.01	<3	.37	<.01	.04	<2	<10	<2
20+00S 21+00W	1	3	<3	8	<.3	2	1	35	.25	<2	<8	<2	3	2	<.5	<3	<3	5	.01	.014	25	3	.02	12	<.01	<3	.52	.01	.03	<2	<10	<2
20+00S 20+50W	1	5	7	21	<.3	5	2	159	1.04	2	<8	<2	<2	4	<.5	<3	<3	18	.06	.030	25	7	.09	24	.01	<3	.53	<.01	.04	<2	<10	<2
20+00S 20+00W	<1	3	6	17	<.3	5	2	160	.75	4	<8	<2	<2	6	<.5	<3	<3	11	.07	.019	30	7	.12	40	.01	<3	.54	<.01	.04	<2	<10	<2
20+00S 19+50W	1	11	11	33	.3	13	4	109	2.50	3	<8	<2	5	4	<.5	<3	<3	22	.03	.043	27	12	.23	37	.01	<3	.87	.01	.06	<2	35	3
20+00S 19+00W	1	4	8	24	.3	6	2	125	2.28	5	<8	<2	<2	4	<.5	<3	<3	23	.02	.077	24	11	.11	42	.01	<3	.91	<.01	.04	<2	30	<2
20+00S 18+50W	<1	6	5	31	<.3	10	4	138	1.49	<2	<8	<2	<2	4	<.5	<3	<3	13	.03	.045	33	11	.27	32	<.01	<3	.83	<.01	.07	<2	10	<2
20+00S 18+00W	<1	4	7	29	<.3	7	3	284	.83	<2	<8	<2	<2	10	<.5	<3	<3	12	.07	.025	34	8	.15	134	.01	<3	.63	<.01	.06	<2	15	5
20+00S 17+00W	<1	2	3	8	<.3	2	1	23	.19	<2	<8	<2	2	5	<.5	<3	<3	4	.04	.017	37	5	.05	23	<.01	<3	.40	.01	.05	<2	10	3
20+00S 16+50W	1	5	10	17	1.4	5	2	99	.74	2	<8	<2	<2	5	<.5	<3	<3	12	.03	.028	33	8	.12	18	<.01	<3	.61	<.01	.04	<2	20	<2
STANDARD DS5/AU-S	12	144	23	131	<.3	24	12	781	3.02	19	<8	<2	3	46	5.5	4	7	59	.73	.095	12	190	.64	137	.09	18	2.14	.04	.14	3	110	47

Sample type: SOIL SS80 60C. Samples beginning 'RE' are Reruns and 'RRE' are Reject Reruns.

All results are considered the confidential property of the client. Acme assumes the liabilities for actual cost of the analysis only.

Data FA

SAMPLE#	Mo ppm	Cu ppm	Pb ppm	Zn ppm	Ag ppm	Ni ppm	Co ppm	Mn ppm	Fe %	As ppm	U ppm	Au ppm	Th ppm	Sr ppm	Cd ppm	Sb ppm	Bi ppm	V ppm	Ca %	P %	La ppm	Cr ppm	Mg %	Ba ppm	Ti %	B ppm	Al %	Na %	K %	W ppm	Hg ppb	Au** ppb
G-1	1	1	<3	40	<.3	5	4	530	1.90	<2	<8	<2	6	83	<.5	3	<3	40	.55	.089	8	49	.52	219	.13	<3	.97	.09	.45	<2	<10	<2
20+00S 16+00W	<1	2	6	10	.4	2	1	87	.66	<2	<8	<2	4	3	<.5	<3	<3	8	.01	.021	40	6	.08	24	<.01	<3	.59	<.01	.03	<2	40	2
20+00S 15+50W	2	21	25	56	.6	19	6	296	3.70	10	<8	<2	10	9	<.5	<3	<3	20	.04	.059	46	16	.35	23	<.01	<3	1.01	.01	.05	<2	20	3
20+00S 15+00W	2	15	13	62	.6	16	4	184	3.22	4	<8	<2	12	11	<.5	3	<3	22	.09	.055	51	18	.45	49	<.01	<3	1.50	.01	.06	<2	25	<2
20+00S 14+50W	1	41	32	111	.5	59	23	2500	4.15	2	<8	<2	9	20	<.5	<3	<3	29	.18	.083	47	26	.44	74	<.01	<3	2.19	<.01	.12	<2	35	2
20+00S 14+00W	1	14	12	54	<.3	18	5	389	2.70	8	<8	<2	7	7	<.5	<3	<3	18	.04	.042	38	17	.39	33	.01	<3	1.19	<.01	.06	<2	<10	3
20+00S 13+50W	1	44	18	70	.4	29	9	418	2.80	5	<8	<2	5	13	<.5	<3	<3	20	.11	.051	54	20	.37	37	<.01	<3	1.35	<.01	.06	<2	20	<2
20+00S 13+00W	1	40	27	50	.7	23	37	2414	3.00	4	<8	<2	2	14	<.5	3	<3	18	.12	.144	43	15	.25	47	<.01	<3	1.14	<.01	.06	<2	50	<2
20+00S 12+50W	1	9	11	38	.3	10	5	303	1.95	3	<8	<2	5	5	<.5	<3	<3	21	.02	.035	37	14	.26	35	.01	<3	.96	<.01	.04	<2	30	<2
20+00S 12+00W	<1	33	12	46	.5	20	9	422	2.02	<2	<8	<2	<2	11	<.5	<3	<3	16	.11	.053	54	14	.26	30	.01	<3	.92	.01	.06	<2	10	<2
20+00S 11+50W	<1	15	13	38	<.3	13	5	244	2.04	3	<8	<2	5	9	<.5	<3	<3	20	.09	.057	41	15	.24	33	.01	<3	.86	<.01	.05	<2	<10	<2
20+00S 11+00W	<1	23	23	67	.5	29	25	1174	2.97	5	8	<2	4	18	<.5	<3	<3	22	.25	.062	44	17	.37	45	.01	<3	1.45	.01	.07	<2	45	<2
20+00S 10+50W	1	12	21	55	<.3	14	7	340	2.66	6	<8	<2	6	5	<.5	<3	<3	28	.04	.034	38	17	.25	32	.01	<3	1.10	.01	.07	<2	10	<2
20+00S 10+00W	1	23	55	76	<.3	34	27	3596	2.96	8	<8	<2	5	7	<.5	<3	<3	18	.06	.049	30	12	.20	111	<.01	<3	.83	<.01	.06	<2	70	<2
RE 20+00S 10+00W	1	24	51	74	<.3	34	27	3644	2.92	4	<8	<2	5	7	<.5	<3	<3	20	.06	.050	31	13	.20	114	.01	<3	.83	<.01	.06	<2	60	-
20+00S 9+50W	1	32	39	92	1.0	34	58	1276	3.79	8	<8	<2	10	12	<.5	3	<3	12	.13	.063	28	19	.17	65	<.01	<3	1.15	<.01	.09	<2	55	<2
20+00S 9+00W	1	4	4	13	<.3	3	2	93	.52	<2	<8	<2	3	4	<.5	<3	<3	12	.04	.020	31	4	.02	20	<.01	<3	.27	.01	.03	<2	<10	<2
20+00S 8+50W	2	48	45	126	.6	72	51	4153	3.16	6	9	<2	2	23	<.5	<3	<3	20	.25	.081	47	20	.25	80	.01	<3	1.38	<.01	.08	<2	50	<2
20+00S 8+00W	1	4	4	12	<.3	3	2	199	.59	<2	<8	<2	4	3	<.5	<3	<3	10	.01	.029	38	6	.07	21	<.01	<3	.68	<.01	.03	<2	10	<2
20+00S 7+50W	1	3	<3	10	<.3	2	1	120	.55	<2	<8	<2	5	4	<.5	<3	<3	10	.04	.023	37	7	.06	31	<.01	<3	.66	<.01	.03	<2	<10	3
20+00S 7+00W	1	13	8	30	<.3	10	3	167	2.49	3	<8	<2	3	5	<.5	<3	<3	22	.05	.050	36	12	.17	28	<.01	<3	.81	<.01	.05	<2	25	2
20+00S 6+50W	1	14	7	31	<.3	9	3	137	1.78	5	<8	<2	<2	5	<.5	<3	<3	20	.04	.032	37	10	.16	32	<.01	<3	.71	.01	.05	<2	30	<2
20+00S 6+00W	1	14	9	40	<.3	14	9	500	1.83	6	<8	<2	2	11	<.5	<3	<3	17	.13	.042	35	10	.15	34	<.01	<3	.66	<.01	.06	<2	25	5
20+00S 5+50W	1	16	12	50	<.3	19	8	427	2.51	7	<8	<2	4	12	<.5	<3	<3	31	.13	.044	35	18	.28	47	.02	<3	.99	<.01	.06	<2	20	2
20+00S 5+00W	1	3	4	14	<.3	3	2	116	.58	2	<8	<2	2	8	<.5	<3	<3	12	.08	.023	37	6	.06	29	.01	<3	.38	<.01	.04	<2	<10	4
20+00S 4+50W	<1	15	8	42	<.3	14	5	277	2.06	2	<8	<2	2	8	<.5	<3	<3	22	.08	.043	35	13	.22	31	.01	<3	.82	<.01	.05	<2	15	3
20+00S 4+00W	1	6	7	17	.3	5	2	111	1.12	<2	<8	<2	2	4	<.5	<3	<3	16	.03	.037	32	8	.10	32	.01	<3	.63	.01	.05	<2	35	<2
20+00S 3+50W	1	5	6	19	<.3	6	2	60	1.83	5	<8	<2	2	4	<.5	<3	<3	29	.02	.036	35	11	.11	20	.01	<3	.74	<.01	.03	<2	25	<2
20+00S 3+00W	1	8	12	30	.4	8	4	1557	1.53	<2	<8	<2	3	9	<.5	<3	<3	19	.08	.054	39	9	.14	49	.01	<3	.64	<.01	.07	<2	25	<2
20+00S 2+50W	2	17	20	56	<.3	15	25	3207	2.26	4	<8	<2	4	11	<.5	<3	<3	22	.16	.068	26	12	.19	102	.01	<3	.63	<.01	.08	<2	45	<2
20+00S 2+00W	2	18	22	62	<.3	13	9	926	3.18	3	<8	<2	<2	10	<.5	<3	<3	23	.09	.091	67	20	.65	47	.01	<3	1.34	<.01	.06	<2	30	2
20+00S 1+00W	1	30	23	62	1.3	24	53	1369	3.27	<2	<8	<2	3	14	<.5	<3	<3	13	.18	.113	47	20	.43	35	.01	<3	1.51	<.01	.05	<2	60	3
20+00S 0+50W	1	9	12	41	<.3	9	4	229	1.72	<2	<8	<2	<2	7	<.5	<3	<3	15	.06	.042	37	13	.30	38	.01	<3	.87	<.01	.06	<2	10	<2
20+00S 0+50E	<1	7	7	51	<.3	12	5	279	2.05	<2	<8	<2	6	6	<.5	<3	<3	9	.03	.045	46	19	.57	20	<.01	<3	1.28	<.01	.03	<2	15	<2
20+00S 1+00E	1	19	11	49	<.3	13	6	414	2.40	<2	<8	<2	2	12	<.5	<3	<3	21	.07	.056	50	14	.34	40	<.01	<3	.94	<.01	.04	<2	10	2
STANDARD DS5/AU-S	12	144	25	133	<.3	25	12	772	3.03	17	<8	<2	4	46	5.5	4	7	61	.72	.094	12	188	.66	138	.10	15	2.14	.04	.15	3	105	51

Sample type: SOIL SS80 60C. Samples beginning 'RE' are Reruns and 'RRE' are Reject Reruns.

All results are considered the confidential property of the client. Acme assumes the liabilities for actual cost of the analysis only.

Data FA

SAMPLE#	Mo ppm	Cu ppm	Pb ppm	Zn ppm	Ag ppm	Ni ppm	Co ppm	Mn ppm	Fe %	As ppm	U ppm	Au ppm	Th ppm	Sr ppm	Cd ppm	Sb ppm	Bi ppm	V ppm	Ca %	P %	La ppm	Cr ppm	Mg %	Ba ppm	Ti %	B ppm	Al %	Na %	K %	W ppm	Hg ppb	Au** ppb
G-1	1	1	4	38	<.3	5	4	518	1.88	2	<8	<2	5	78	<.5	<3	<3	39	.52	.082	8	46	.51	215	.12	<3	.94	.08	.43	<2	<10	<2
20+00S 1+50E	1	24	14	55	.4	19	14	1135	2.83	2	<8	<2	<2	10	<.5	<3	<3	21	.09	.096	30	14	.18	45	.01	<3	.86	.01	.06	<2	25	<2
20+00S 2+00E	<1	31	25	74	.4	26	10	746	3.49	3	<8	<2	2	14	<.5	<3	<3	25	.10	.089	36	21	.30	35	.01	<3	1.35	<.01	.06	<2	40	<2
20+00S 2+50E	<1	20	14	42	.3	14	4	190	2.41	<2	<8	<2	<2	7	<.5	<3	<3	21	.05	.062	26	13	.20	41	.01	<3	.88	<.01	.06	<2	50	<2
20+00S 3+00E	<1	7	8	25	<.3	9	3	387	1.29	4	<8	<2	<2	5	<.5	<3	<3	16	.04	.045	32	10	.17	41	.01	<3	.64	<.01	.04	<2	55	<2
20+00S 3+50E	<1	9	11	33	.3	11	5	587	1.69	2	9	<2	<2	7	<.5	<3	5	17	.09	.035	40	12	.32	45	.01	<3	.79	.01	.06	<2	15	<2
20+00S 4+00E	1	70	83	100	1.2	50	34	2159	5.23	2	<8	<2	5	23	<.5	<3	<3	29	.37	.197	89	33	.42	83	.01	<3	2.95	.01	.18	<2	85	<2
20+00S 4+50E	1	12	10	34	.4	8	4	229	1.53	<2	<8	<2	<2	6	<.5	<3	<3	27	.04	.027	41	10	.06	37	.02	<3	.46	.01	.04	<2	20	<2
20+00S 5+00E	1	30	287	70	.7	20	17	1868	3.31	3	<8	<2	<2	24	.5	<3	3	27	.32	.180	29	18	.25	67	.01	<3	1.62	.01	.09	<2	60	<2
20+00S 5+50E	<1	11	14	44	.4	12	5	241	2.50	4	<8	<2	<2	4	<.5	<3	<3	16	.03	.055	30	13	.30	36	.01	<3	.94	<.01	.05	<2	25	<2
20+00S 6+00E	<1	7	7	22	<.3	5	2	102	.90	<2	<8	<2	<2	6	<.5	<3	<3	19	.08	.028	39	7	.05	21	<.01	<3	.43	<.01	.03	<2	15	<2
20+00S 6+50E	<1	8	25	37	.3	10	5	222	1.56	3	<8	<2	<2	6	<.5	<3	<3	22	.05	.047	32	11	.27	52	.01	<3	.90	<.01	.06	<2	35	<2
20+00S 7+00E	<1	8	10	36	.6	10	4	122	2.11	<2	<8	<2	<2	5	<.5	<3	<3	21	.03	.044	32	13	.29	34	.01	<3	1.03	.01	.06	<2	35	2
20+00S 7+50E	<1	8	20	47	1.1	13	8	389	2.04	<2	<8	<2	<2	8	<.5	<3	4	21	.08	.051	36	14	.42	58	.02	<3	1.21	<.01	.06	<2	30	<2
20+00S 8+00E	<1	7	4	19	<.3	5	2	86	.78	<2	<8	<2	<2	5	<.5	<3	<3	15	.04	.039	40	7	.09	27	.01	<3	.63	.01	.07	<2	<10	3
20+00S 8+50E	<1	5	10	33	.3	11	4	157	1.91	<2	<8	<2	<2	3	<.5	<3	<3	19	.02	.043	33	13	.38	24	.01	<3	1.07	.01	.05	<2	10	<2
20+00S 9+00E	1	23	33	54	1.5	16	19	1671	2.77	<2	<8	<2	2	13	<.5	<3	<3	22	.16	.138	23	18	.25	45	.01	<3	1.78	.01	.08	<2	90	<2
20+00S 9+50E	<1	7	11	29	<.3	8	3	171	1.69	<2	<8	<2	<2	4	<.5	<3	<3	15	.02	.041	35	11	.25	24	.01	<3	.80	<.01	.07	<2	<10	<2
20+00S 10+00E	<1	10	14	31	.7	9	5	204	1.63	4	<8	<2	<2	5	<.5	<3	5	19	.03	.036	38	12	.20	31	.02	<3	.76	<.01	.06	<2	20	<2
20+00S 10+50E	<1	13	16	42	.5	13	5	209	2.70	7	<8	<2	<2	5	<.5	<3	<3	18	.05	.067	35	13	.33	39	.01	<3	1.03	<.01	.08	<2	40	<2
RE 20+00S 10+50E	<1	11	15	42	.5	12	5	206	2.69	8	<8	<2	<2	5	<.5	<3	<3	16	.04	.068	36	13	.33	36	<.01	<3	1.03	<.01	.07	<2	30	-
20+00S 11+00E	<1	3	8	11	.3	4	1	34	.96	<2	<8	<2	<2	3	<.5	<3	4	13	.02	.031	38	6	.08	25	.01	<3	.75	<.01	.03	<2	30	<2
20+00S 11+50E	<1	3	<3	8	<.3	1	1	13	.22	<2	8	<2	<2	4	<.5	<3	<3	7	.02	.015	52	3	.02	15	<.01	<3	.41	.01	.02	<2	<10	<2
20+00S 12+00E	<1	5	8	16	.3	3	1	44	.65	2	<8	<2	<2	6	<.5	<3	<3	8	.02	.047	40	7	.14	32	.01	<3	.59	<.01	.04	<2	30	<2
20+00S 12+50E	1	19	25	31	.4	11	27	2002	1.48	<2	<8	<2	<2	10	<.5	<3	<3	13	.09	.096	31	9	.12	43	<.01	<3	.94	.01	.05	<2	40	2
20+00S 13+00E	<1	19	11	55	.4	17	12	844	2.32	2	<8	<2	<2	10	<.5	<3	<3	16	.10	.072	29	13	.32	45	.01	<3	1.15	<.01	.06	<2	20	<2
20+00S 13+50E	1	21	16	44	.8	13	13	1003	1.90	<2	<8	<2	<2	9	<.5	<3	<3	12	.09	.076	33	11	.22	42	.01	<3	1.04	<.01	.05	<2	30	<2
20+00S 14+00E	<1	6	6	17	.6	5	2	98	.54	<2	<8	<2	<2	9	<.5	<3	<3	6	.08	.042	36	6	.12	36	.01	<3	.54	.01	.04	<2	30	<2
20+00S 14+50E	<1	16	6	57	.3	20	6	196	2.56	4	<8	<2	<2	5	<.5	<3	<3	16	.05	.048	37	16	.44	37	.02	<3	1.21	<.01	.07	<2	25	<2
20+00S 15+00E	<1	4	3	7	.3	1	<1	18	.25	<2	<8	<2	2	4	<.5	<3	<3	5	.02	.021	43	3	.03	19	.01	<3	.43	<.01	.02	<2	25	<2
20+00S 15+50E	<1	20	11	45	1.0	17	16	1358	1.91	3	<8	<2	<2	10	<.5	<3	<3	10	.07	.113	39	13	.23	34	<.01	<3	1.22	.01	.06	<2	45	<2
20+00S 16+00E	<1	4	4	9	.3	2	1	32	.25	2	<8	<2	<2	4	<.5	<3	<3	6	.03	.020	45	3	.04	22	.01	<3	.49	.01	.03	<2	<10	4
20+00S 16+50E	<1	21	11	35	.7	12	5	210	2.21	4	<8	<2	<2	5	<.5	<3	<3	15	.04	.095	31	13	.20	31	.01	<3	1.05	.01	.07	<2	60	<2
20+00S 17+00E	<1	9	6	39	<.3	11	5	196	1.88	4	<8	<2	<2	6	<.5	<3	<3	13	.04	.037	43	11	.32	47	<.01	<3	.90	<.01	.06	<2	10	<2
20+00S 17+50E	1	21	9	56	.5	16	11	774	3.34	3	<8	<2	2	6	<.5	<3	<3	16	.06	.089	35	16	.34	44	.01	<3	1.41	<.01	.07	<2	55	<2
STANDARD DS5/AU-S	12	140	23	131	<.3	24	12	760	2.94	17	<8	<2	3	46	5.3	3	5	58	.72	.091	12	186	.65	135	.09	14	2.12	.04	.13	3	105	49

Sample type: SOIL SS80 60C. Samples beginning 'RE' are Reruns and 'RRE' are Reject Reruns.

. All results are considered the confidential property of the client. Acme assumes the liabilities for actual cost of the analysis only.

Data FA

SAMPLE#	Mo ppm	Cu ppm	Pb ppm	Zn ppm	Ag ppm	Ni ppm	Co ppm	Mn ppm	Fe %	As ppm	U ppm	Au ppm	Th ppm	Sr ppm	Cd ppm	Sb ppm	Bi ppm	V ppm	Ca %	P %	La ppm	Cr ppm	Mg %	Ba ppm	Ti %	B ppm	Al %	Na %	K %	W ppm	Hg ppb	Au** ppb
G-1	2	2	<3	40	<.3	5	4	524	1.91	<2	<8	<2	5	78	<.5	<3	5	40	.52	.087	7	46	.51	221	.13	<3	.93	.08	.46	<2	<10	2
20+00S 18+00E	1	12	7	32	.3	9	4	244	1.78	2	<8	<2	2	7	<.5	<3	<3	18	.07	.078	33	9	.15	34	.01	<3	.73	<.01	.07	<2	50	<2
20+00S 18+50E	1	5	<3	20	.5	5	2	65	.78	<2	<8	<2	2	4	<.5	<3	<3	9	.04	.062	39	7	.15	24	<.01	<3	.57	.01	.06	<2	30	2
20+00S 19+00E	1	8	7	21	.4	6	2	68	.97	<2	<8	<2	<2	4	<.5	<3	<3	10	.03	.069	36	7	.15	25	.01	<3	.65	<.01	.05	<2	45	<2
20+00S 19+50E	1	15	10	30	.6	10	6	259	2.07	5	<8	<2	3	4	<.5	<3	<3	18	.03	.100	32	10	.15	27	.01	<3	.76	<.01	.05	<2	20	<2
20+00S 20+00E	1	9	6	20	.4	5	4	148	.91	3	<8	<2	<2	4	<.5	<3	<3	10	.03	.066	33	7	.13	28	<.01	<3	.61	.01	.04	<2	25	<2
20+00S 20+50E	2	37	10	52	.5	19	7	242	3.22	8	<8	<2	2	5	.5	<3	<3	21	.03	.082	35	14	.25	38	.01	<3	1.14	<.01	.07	<2	70	<2
20+00S 21+00E	2	31	9	47	.4	16	6	218	2.72	6	<8	<2	2	5	<.5	<3	<3	18	.04	.086	33	13	.21	40	.01	<3	1.01	.01	.07	<2	65	<2
20+00S 21+50E	2	16	8	31	.7	9	3	127	2.37	7	<8	<2	4	4	<.5	<3	<3	15	.03	.084	30	10	.19	32	.01	<3	.82	<.01	.06	<2	40	3
20+00S 22+00E	2	15	9	29	.4	10	3	119	2.27	6	<8	<2	2	4	<.5	<3	<3	15	.03	.095	31	10	.19	31	.01	<3	.84	<.01	.05	<2	45	<2
20+00S 22+50E	1	3	3	9	.3	2	1	26	.49	2	<8	<2	5	3	<.5	<3	<3	8	.05	.050	35	4	.05	20	<.01	<3	.38	.01	.02	<2	20	<2
20+00S 23+00E	1	4	6	10	.5	3	1	43	.98	4	<8	<2	2	4	<.5	<3	<3	11	.05	.105	29	7	.07	25	.01	<3	.46	<.01	.02	<2	35	<2
20+00S 23+50E	1	5	<3	10	.3	2	1	40	.26	<2	<8	<2	3	6	<.5	<3	<3	5	.05	.024	38	3	.04	34	<.01	<3	.40	<.01	.04	<2	<10	2
20+00S 24+00E	1	6	7	15	.5	4	2	106	1.57	4	<8	<2	2	4	<.5	<3	<3	18	.03	.055	31	6	.08	17	<.01	<3	.48	<.01	.02	<2	20	<2
20+00S 24+50E	1	4	3	6	.3	2	1	42	.62	2	<8	<2	3	3	<.5	<3	<3	8	.02	.027	36	4	.03	12	.01	<3	.33	<.01	.02	<2	30	2
20+00S 25+00E	2	14	14	31	.7	10	4	177	3.12	9	<8	<2	2	5	<.5	<3	3	25	.04	.105	33	13	.16	34	.01	<3	.87	<.01	.04	<2	60	<2
20+00S 25+50E	2	14	13	34	.6	10	4	212	3.28	6	<8	<2	5	5	<.5	<3	<3	22	.04	.103	32	14	.17	30	.02	<3	.96	.01	.06	<2	55	<2
20+00S 26+00E	2	10	9	32	<.3	9	4	209	2.12	8	<8	<2	2	6	<.5	<3	<3	20	.07	.050	32	10	.20	34	.01	<3	.78	<.01	.04	<2	35	<2
20+00S 26+50E	1	29	12	46	.5	16	8	247	1.50	4	<8	<2	<2	26	<.5	<3	<3	7	.34	.086	83	10	.17	73	<.01	<3	.92	.01	.04	<2	85	<2
20+00S 27+00E	<1	34	14	35	.8	18	10	308	1.64	4	<8	<2	<2	32	<.5	<3	<3	7	.45	.100	118	10	.15	86	.01	<3	1.06	.01	.06	<2	90	<2
20+00S 27+50E	2	8	8	23	.4	6	3	130	1.98	9	<8	<2	3	4	<.5	<3	<3	18	.04	.060	27	12	.16	28	.01	<3	.76	<.01	.02	<2	45	2
20+00S 28+00E	2	9	10	27	.9	9	3	152	2.57	13	<8	<2	4	4	<.5	<3	<3	26	.03	.073	26	14	.18	29	.01	<3	.87	<.01	.03	<2	65	2
20+00S 28+50E	1	14	9	40	.4	10	5	304	2.92	7	<8	<2	9	4	<.5	<3	<3	18	.02	.062	26	15	.20	32	.01	<3	1.41	<.01	.04	<2	55	<2
20+00S 29+00E	2	16	12	44	<.3	12	5	166	3.22	10	<8	<2	9	3	<.5	<3	<3	18	.02	.065	24	17	.22	33	.01	<3	1.50	<.01	.04	<2	90	<2
RE 20+00S 29+00E	1	15	11	44	.3	12	5	172	3.22	10	<8	<2	10	3	<.5	<3	<3	16	.02	.065	24	16	.22	33	<.01	<3	1.50	<.01	.04	<2	85	-
20+00S 29+50E	1	7	8	29	<.3	7	3	724	2.67	3	<8	<2	3	3	<.5	<3	3	18	.03	.087	23	12	.17	46	.01	<3	.90	.01	.04	<2	95	<2
20+00S 30+00E	1	5	8	19	<.3	5	2	731	2.00	3	<8	<2	3	3	<.5	<3	<3	20	.03	.071	25	9	.11	51	<.01	<3	.74	<.01	.04	<2	65	<2
BL 1+00S	2	17	14	43	<.3	7	3	422	3.75	2	<8	<2	3	5	.5	<3	<3	24	.02	.092	23	18	.31	28	.01	<3	1.28	.01	.04	<2	55	<2
BL 2+00S	1	8	5	26	.3	10	4	235	1.35	3	<8	<2	5	3	<.5	<3	<3	14	.03	.039	28	6	.08	18	<.01	<3	.60	<.01	.03	<2	20	<2
BL 3+00S	3	22	12	58	.3	17	5	648	3.44	3	<8	<2	5	4	<.5	<3	<3	26	.03	.064	36	9	.09	23	.01	<3	.61	<.01	.03	<2	25	<2
BL 4+00S	1	5	9	12	1.1	4	1	40	1.22	3	<8	<2	3	4	<.5	<3	<3	14	.04	.037	28	8	.08	23	.01	<3	.61	.01	.03	<2	45	<2
BL 5+00S	1	10	15	29	.4	10	4	335	2.97	7	<8	<2	2	4	<.5	<3	<3	25	.03	.076	36	10	.10	39	.01	<3	.65	<.01	.05	<2	35	3
BL 6+00S	2	16	16	32	<.3	9	4	128	3.20	3	<8	<2	4	3	<.5	<3	<3	26	.02	.055	26	15	.18	30	.01	<3	1.43	<.01	.05	<2	40	<2
BL 7+00S	1	32	27	65	1.1	30	21	1672	1.81	<2	9	<2	4	32	1.4	<3	<3	8	.60	.206	25	19	.22	48	<.01	<3	1.49	.03	.07	<2	125	<2
BL 8+00S	1	15	12	33	<.3	10	5	506	2.64	5	<8	<2	3	4	<.5	<3	<3	18	.02	.100	28	15	.22	22	.01	<3	.86	<.01	.03	<2	10	4
STANDARD DS5/AU-S	12	139	23	131	.4	24	12	757	2.90	19	<8	<2	5	46	5.6	4	5	58	.72	.093	12	182	.64	136	.10	14	2.09	.03	.13	3	105	47

Sample type: SOIL SS80 60C. Samples beginning 'RE' are Reruns and 'RRE' are Reject Reruns.

All results are considered the confidential property of the client. Acme assumes the liabilities for actual cost of the analysis only.

Data FA

SAMPLE#	Mo ppm	Cu ppm	Pb ppm	Zn ppm	Ag ppm	Ni ppm	Co ppm	Mn ppm	Fe %	As ppm	U ppm	Au ppm	Th ppm	Sr ppm	Cd ppm	Sb ppm	Bi ppm	V ppm	Ca %	P %	La ppm	Cr ppm	Mg %	Ba ppm	Ti %	B ppm	Al %	Na %	K %	W ppm	Hg ppb	Au** ppb
G-1	1	1	3	39	<.3	4	4	500	1.83	<2	<8	<2	4	75	<.5	<3	<3	39	.51	.086	7	46	.50	212	.12	<3	.89	.07	.42	<2	<10	<2
BL 9+00S	<1	4	6	19	<.3	7	3	190	1.00	<2	<8	<2	4	2	<.5	<3	<3	9	.02	.039	18	6	.17	15	.01	<3	.56	<.01	.02	<2	10	<2
BL 10+00S	<1	2	6	16	<.3	5	2	257	.83	2	<8	<2	<2	3	<.5	<3	<3	12	.02	.041	31	8	.14	26	<.01	<3	.68	<.01	.02	<2	15	<2
BL 11+00S	<1	5	12	22	<.3	7	3	195	.97	4	<8	<2	<2	3	<.5	<3	<3	10	.04	.034	23	6	.15	27	.01	<3	.57	<.01	.03	<2	<10	<2
BL 12+00S	<1	10	15	28	.7	11	4	336	2.98	6	<8	<2	3	2	<.5	<3	<3	14	.01	.058	19	14	.22	17	<.01	<3	.78	<.01	.01	<2	35	7
BL 15+00S	1	7	5	16	<.3	10	3	130	.97	5	<8	<2	<2	2	<.5	<3	<3	14	<.01	.030	33	10	.02	16	.01	<3	.38	<.01	.02	<2	<10	2
BL 16+00S	1	8	11	23	<.3	8	2	166	2.01	5	<8	<2	2	3	<.5	<3	<3	24	.02	.072	27	12	.17	20	.01	<3	.84	<.01	.03	<2	40	<2
BL 17+00S	1	13	23	36	<.3	12	5	319	3.00	5	<8	<2	2	3	<.5	<3	<3	27	.02	.088	27	16	.26	25	.02	<3	1.02	<.01	.05	<2	40	3
BL 18+00S	1	14	14	37	.3	10	10	913	2.10	8	<8	<2	2	4	<.5	<3	<3	26	.03	.049	23	11	.08	36	.02	<3	.70	<.01	.04	<2	20	<2
BL 19+00S	<1	19	21	46	<.3	11	6	491	2.75	5	<8	<2	<2	7	<.5	<3	4	26	.05	.078	31	15	.18	40	.01	<3	.80	<.01	.07	<2	<10	2
BL 20+00S	<1	21	13	66	1.2	20	17	499	3.18	3	<8	<2	<2	11	<.5	<3	<3	18	.10	.082	45	30	.62	31	.01	<3	1.65	<.01	.04	<2	50	<2
R 5+00E	<1	11	9	46	<.3	14	6	158	2.57	5	<8	<2	3	7	<.5	<3	<3	13	.07	.036	37	12	.38	36	<.01	<3	1.00	<.01	.06	<2	<10	<2
RE R 5+00E	<1	11	8	46	<.3	14	6	153	2.58	7	<8	<2	3	7	<.5	<3	<3	13	.07	.035	38	12	.38	36	.01	<3	1.01	<.01	.05	<2	<10	<2
R 6+00E	<1	21	21	52	<.3	16	7	441	2.93	12	<8	<2	2	10	<.5	<3	<3	21	.10	.067	29	14	.24	44	.01	<3	.92	<.01	.08	<2	20	<2
R 7+00E	<1	19	10	63	<.3	23	11	378	3.06	7	<8	<2	10	4	<.5	<3	<3	12	.01	.027	40	18	.57	30	<.01	<3	1.28	<.01	.08	<2	<10	<2
R 8+00E	1	15	15	41	1.3	11	4	233	2.60	5	<8	<2	<2	8	<.5	<3	<3	16	.14	.093	29	12	.22	37	.01	<3	.84	<.01	.04	<2	55	<2
R 9+00E	<1	19	16	79	.8	21	14	1022	2.82	7	15	<2	<2	8	<.5	<3	<3	18	.11	.107	28	19	.34	59	.01	<3	1.60	.01	.08	<2	60	2
R 10+00E	1	18	11	39	<.3	13	5	280	3.29	7	<8	<2	<2	5	<.5	<3	<3	31	.05	.054	26	19	.25	49	.01	<3	1.32	<.01	.08	<2	40	5
R 11+00E	<1	15	13	62	<.3	19	9	277	2.53	5	<8	<2	4	7	<.5	<3	<3	24	.08	.034	29	21	.43	80	.02	<3	1.30	<.01	.07	<2	10	<2
R 12+00E	<1	9	9	28	<.3	9	5	204	1.71	4	<8	<2	<2	4	<.5	<3	3	16	.02	.041	27	11	.18	50	.01	<3	.86	.01	.08	<2	15	<2
R 13+00E	<1	10	9	36	.3	12	5	142	2.16	4	<8	<2	3	3	<.5	<3	<3	16	.01	.044	32	11	.24	39	.01	<3	.90	.01	.07	<2	<10	2
R 14+00E	<1	13	15	30	<.3	11	4	145	2.60	4	<8	<2	<2	5	<.5	<3	<3	21	.02	.073	34	12	.17	36	.01	<3	.90	<.01	.06	<2	10	<2
R 15+00E	<1	5	9	25	.4	8	3	105	1.50	4	<8	<2	<2	4	<.5	<3	<3	13	.02	.036	37	9	.19	32	.01	<3	.78	<.01	.06	<2	10	<2
R 16+00E	<1	12	13	53	<.3	18	19	764	2.96	3	<8	<2	<2	8	<.5	<3	<3	18	.09	.053	29	17	.39	50	.01	<3	1.28	<.01	.09	<2	10	8
R 17+00E	1	15	14	45	.4	15	7	289	2.88	5	<8	<2	<2	8	<.5	<3	<3	20	.09	.056	32	16	.32	38	.01	<3	1.10	<.01	.08	<2	25	27
R 18+00E	<1	8	11	25	<.3	9	4	183	2.16	4	<8	<2	<2	3	<.5	<3	<3	11	.02	.051	34	10	.20	27	.01	<3	.79	<.01	.05	<2	30	5
R 19+00E	<1	9	16	35	<.3	11	4	172	4.04	7	<8	<2	2	4	<.5	<3	<3	21	.03	.091	28	15	.24	37	.01	<3	.88	<.01	.06	<2	40	<2
R 20+00E	1	8	10	25	<.3	8	3	189	2.53	5	<8	<2	<2	4	<.5	<3	<3	16	.06	.169	36	11	.19	29	<.01	<3	.88	.01	.06	<2	60	<2
R 21+00E	1	9	13	31	.6	10	3	234	3.35	7	<8	<2	<2	5	<.5	<3	<3	31	.05	.260	31	15	.21	30	.02	<3	.86	<.01	.07	<2	55	<2
R 22+00E	<1	4	9	13	<.3	4	2	90	1.16	2	<8	<2	<2	4	<.5	<3	<3	14	.04	.084	29	9	.10	21	.01	<3	.58	<.01	.05	<2	30	<2
R 23+00E	<1	8	9	27	<.3	8	3	110	1.30	2	<8	<2	<2	7	<.5	<3	<3	13	.05	.038	41	9	.19	34	.01	<3	.73	<.01	.06	<2	10	<2
R 24+00E	<1	11	10	31	.4	10	3	199	2.43	6	<8	<2	2	5	<.5	<3	<3	21	.03	.060	33	11	.14	33	.02	<3	.65	<.01	.05	<2	40	<2
STANDARD DS5/AU-S	12	145	24	135	.3	24	12	782	3.02	17	<8	<2	3	46	5.6	5	6	61	.74	.097	12	190	.66	142	.09	17	2.17	.03	.13	4	105	47

Sample type: SOIL SS80 60C. Samples beginning 'RE' are Reruns and 'RRE' are Reject Reruns.

• All results are considered the confidential property of the client. Acme assumes the liabilities for actual cost of the analysis only.

Data FA

ACME ANALYTICAL LABORATORIES LTD. 852 E. HASTINGS ST. VANCOUVER BC V6A 1R6 PHONE(604)253-3158 FAX(604)253-1716
(ISO 9002 Accredited Co.)

ASSAY CERTIFICATE

Island Mountain Gold Mines Ltd. File # A306110
Box 247, Wells BC V0K 2R0 Submitted by: David Prentice

SAMPLE#	Au** gm/mt
SI	<.01
4178	.03
4179	.20
4180	.15
4181	<.01
4182	<.01
4183	<.01
4184	<.01
4185	<.01
4186	<.01
4187	<.01
4188	<.01
4189	<.01
RE 4189	<.01
RRE 4189	<.01
4190	.01
4191	<.01
4192	<.01
4193	<.01
4194	.30
4195	.16
4196	.52
4197	<.01
STANDARD AU-1	3.36

GROUP 6 - PRECIOUS METALS BY FIRE ASSAY FROM 1 A.T. SAMPLE, ANALYSIS BY ICP-ES.
- SAMPLE TYPE: CORE R150 60C
Samples beginning 'RE' are Reruns and 'RRE' are Reject Reruns.

DATE RECEIVED: DEC 12 2003 **DATE REPORT MAILED:** Dec 23/03 **SIGNED BY** C. Leong .....D. TOYE, C.LEONG, J. WANG; CERTIFIED B.C. ASSAYERS

All results are considered the confidential property of the client. Acme assumes the liabilities for actual cost of the analysis only.

Data FA

ACME A(YTICAL LABORATORIES LTD. 852 E. HASTINGS ST.(NCOUVER BC V6A 1R6 PHONE(604)253-3158 FAX(60 , 253-1716
(1 9002 Accredited Co.)

ASSAY CERTIFICATE

Island Mountain Gold Mines Ltd. File # A306110
Box 247, Wells BC V0K 2R0 Submitted by: David Prentice

SAMPLE#	Au** gm/mt
SI	<.01
4178	.03
4179	.20
4180	.15
4181	<.01
4182	<.01
4183	<.01
4184	<.01
4185	<.01
4186	<.01
4187	<.01
4188	<.01
4189	<.01
RE 4189	<.01
RRE 4189	<.01
4190	.01
4191	<.01
4192	<.01
4193	<.01
4194	.30
4195	.16
4196	.52
4197	<.01
STANDARD AU-1	3.36

GROUP 6 - PRECIOUS METALS BY FIRE ASSAY FROM 1 A.T. SAMPLE, ANALYSIS BY ICP-ES.
- SAMPLE TYPE: CORE R150 60C
Samples beginning 'RE' are Reruns and 'RRE' are Reject Reruns.

DATE RECEIVED: DEC 12 2003 **DATE REPORT MAILED:** Dec 23/03 **SIGNED BY** C. L. D. TOYE, C.LEONG, J. WANG; CERTIFIED B.C. ASSAYERS

All results are considered the confidential property of the client. Acme assumes the liabilities for actual cost of the analysis only.

Data FA Ylnl

APPENDIX VI
Drill Logs

ISLAND MOUNTAIN GOLD MINES LTD.

DIAMOND DRILL LOG — **2003 MOSQUITO PROJECT** — Samples 1316-1345

Drill Hole: IGM 03-5 **Date:** Aug 1, 2003 (S) July 26 (F) July 30 **Sheet** 1 **of** 12

Azimuth: 200° **Northing** **Easting** **Elevation** **Location:**

Angle: -45° **Collar:** 5884455N | 594062E | 1480m

Depth 445.' Test **Tail:** @235' 201/-46° 435' 202/-47°

Logged by: J. Poutler — Split by Jim **Graphic Scale : 1" = 20'**

Main Interval from	(ft) to	Lith. code	S - C^	% pyrite	Description	Notes
0'	10.0'				CASING	
10.0'	17.0'		20' S_2 = 65		OVERBURDEN: cobbles to boulders of oxidized argillite with 1-3mm dolomite porphyroblasts, up to 1cm interbeds of gray	
			30' S_2 = 55		gtic siltstone; overall weak sericite alteration	
			40' S_2 = 75		± quartz stringers, some quartz pebbles, minor weathered out pyrite; 1 cobble of start of	
			50' S_2 = 80		black argillite with dolomite porphs.	
					@ 15-17' - pebbles of black, graphitic pelite on C horizon above bedrock	
			S_2 = 70			
17.0	38.7	dear-gr/gy/tn/ (pl) (clk) minor	2		dolomite porphyroblastic Qtz Arenite to Grit, lesser Pelite	
			S_2 = 70		light grey, phyllitic arenite to grit with 15% dolomite porphyroblasts;	
			S_2 = 75		weak-mod sericite alteration; some cubic pyrite (<1%) oxidized to sand seam	
					@ 25.5'; thickly bedded with graphitic dark grey dolomite	
			S_2 = 77		porphyroblastic phyllitic siltstone (pelite) with 20% fine (1-2mm)	
		+K			dolomite porphs, minor <1% cubic pyrite	
			100' S_2 = 60		- overall dolomitic alteration with weak to mod sericite	
		qsS			alteration, particularly in arenite to grits and silicification	
			S_2 = 65		with quartz stringers from 28.6-31.1	
					@ 25.5' - 0.4' sand seam @ 75°CA with assoc. broken 2cm qtz str. above it.	

0 10 20 30 40 50 60 70 80 90 100 110

ISLAND MOUNTAIN GOLD MINES LTD.

DIAMOND DRILL LOG — **2001 MOSQUITO PROJECT**

Drill Hole: IGM 03-5 **Date:** Aug 1/03 **Sheet** 2 **of** 12

Azimuth: 200° **Northing** **Easting** **Elevation** **Location:**

Angle: -45 **Collar:**

Tail:

Logged by: J. Pautler **Graphic Scale : 1" =** 20'

Main Interval from	(ft) to	Lith. code	S - C^	% pyrite	Description	Notes
17' (cont'd)	38.7'	+sqs		(2)	@ 28.6 - 31.1' silicified grit bed with 10% quartz stringers - 2 sets @ 20° CA perpendicular to each other up to 2cm wide, ± vuggy, dol near margins and limonite upper ctc 45° CA	
			S_2 = 77			
		125' -	S_2 = 60			
		+qv	S_2 = 77 tops graded bedding	(7)	@ 31.1 - 33.0' - white quartz vein with lim pockets and 7% py, especially near lower margin; somewhat vuggy near lower margin	
			S_2 = 80°			
			S_2 = 60°		lower ctc 20-30° CA	
		+qss		(4)	@ 33.0 - 36.6' - quartz stringer zone with 7% qtz stringers ± 1-2% py and/or py along margins; generally 00-20° CA but also stockwork (stwk); generally hosted by grit bed with black - dark grey pelitic inter beds dominant from 33 - 36'	
			S_2 = 70			
			170' S_2 = 75	(2)	@ 36.6 - 38.7' - dolomitic porph pelite, dark grey, graphitic	
			S_2 = 70		gouge seam @ 38.4' @ 65° CA - 1cm	
			S_2 = 70		Ctc 50° CA	
38.7'	53.2' (dk gr-gy-pl)	chl/gn/th/m		2	Mafic tuff with lesser grit, arenite, lesser pelite - thickly bedded.	
	(weak - ±k)		S_2 = mafic	(1)	- mafic tuff is chloritic, commonly with 5-10% chlorite altered mafic phenocrysts (augite?) 1-2mm in size, overall green	
			S_2 = 70°			

0 110 130 150 170 190 210

ISLAND MOUNTAIN GOLD MINES LTD.

DIAMOND DRILL LOG — **2001 MOSQUITO PROJECT**

Drill Hole: IGM 03-5 **Date:** Aug 1/03 **Sheet** 3 **of** 12

Azimuth: 200° **Northing** **Easting** **Elevation** **Location:**

Angle: -45° **Collar:**

Tail:

Logged by: J. Pautler **Graphic Scale : 1" = '**

Main Interval from	to (ft)	Lith. code	S - C^	% pyrite	Description	Notes
38.7	53.2'		S_2 = 70 ± bedding		colour, minor dolomite in matrix, occasional py as aggregates	
(cont'd)		tqs	S_2 = 75	(3)	@ 38.7 - 42.4 (10%) and @ 43.9 - 48.4 (6%) quartz stringer zones, primarily in tuffaceous beds but some in pelite (40.6-42.4); quartz is white ± lim ± dol, ± py, commonly 25° but also 80° ∧CA + stockwork. @ 38.7-40.6 - blue qtz eyes evident - appear to be deformed qtz stringers	
			S_2 = 75			
			@ 240' S_2 = 80		- arenite to grit beds have blue qtz eyes; overall light grey colour, fine dol porphs ± weak sil, some cubic py + aggregates, and weak - moderate sericite alteration.	
			S_2 = 80		- pelitic beds are darker grey to occasionally black with due to graphite, dol porphs, some cubic py and aggregates	
			S_2 = 85			
					Ctc 70° CA (= bedding)	
53.2	79.0	dopl-ar(gr)/gy/m (weak d ± k)	S_2 = 85	3	Dolomite porphyroblastic pelite to arenite, lesser grit	
					- generally medium bedded with local thick grit bed, weakly sil, minor qtz dol str. from 65 - 67.5'; generally highly folded with at least 2 stages of folding (fold interference patterns), boudinaged beds. NB at 65', 69'	
			S_2 = 85			
					- pelite is medium to dark grey (graphitic) with 15% dol porphs, some beds light greenish-grey due to sericite alt'n.	
			S_2 = 85			
			300' S_2 = 80		- arenite also sericite altered with 15-20% dol porphs	
		(F)			@ 54.7-55' minor gouge	
		qV		(5)	@ 55 - 55.8' white quartz vein with <5% dolomite	

ISLAND MOUNTAIN GOLD MINES LTD.

DIAMOND DRILL LOG — **2001 MOSQUITO PROJECT**

Drill Hole: IGM 03-5 **Date:** Aug 2/03 **Sheet** 4 **of** 12

Azimuth: **Northing** **Easting** **Elevation** **Location:**

Angle: **Collar:**

Tail:

Logged by: J. Pautler **Graphic Scale : 1" = '**

Main Interval from	to (ft)	Lith. code	S - C^	% pyrite	Description	Notes
53.2 (cont'd)	79.0'		S_2 = 77		especially along upper margin and 5% py; @ 55°CA	
			S_2 = 80		@ 67.3 - 69.8' <1cm gouge zone along Core Axis	
					@ 74.6' - 2cm gouge @ 60°CA → broken core	
		locally	bit untorted S_2 = 80		from 67.3 - 69.5'	
					@ 67.3 - 69.9' and 72.7 - 79.0' ≈ 3-5% qtz str.	
			S_2 = 85		up to 1.5cm wide	
		3+5' -	S_2 = 40			
		very contorted	00° S_2 = 65 S_2 = 55		Ctc 80°CA 3-4cm of gouge 30°CA - continues along core axis for 0.9'	
79.0'	107.2	pl/gy/Hy/k	S_2 = 90	2	**Dolomite Porphyroblastic Pelite ± ggl.** beds in pelitic matrix - Strongly porph. - light grey-green to dark grey thick alternating beds of graphitic and strongly sericitic pelite with thin bedding within the larger sericitic and graphitic beds; approx. 15% 3-4mm porphyroblasts of dolomite throughout - NB interval characterized by large dolomite porphs; Thick mod beds of Cgl in pelitic matrix clast km up to 0.1'.	
		366 - contorted	S_2 = 80			
			@ 380' S_2 = 85			
@ 385'		contorted	S_2 = 00° contorted S_2 = 70			
		F			@ 85.1' - 87.7 @ 65°CA several gouge zones with sericite, clay up to 0.4 @ 65°CA; @ 89.6 - 1cm - sericite - clay gouge @ 60°CA	
		F	S_2 = 65		@ 92' clay-ser gouge 3cm @ 55°CA	
		F	S_2 = 70		@ 97.3' - qtz gouge 1cm @ 85°CA; @ 103.5' - 4cm ser-clay gouge @ 40°CA	

0 310 330 350 370 390 410

folding

ISLAND MOUNTAIN GOLD MINES LTD.

DIAMOND DRILL LOG — **2001 MOSQUITO PROJECT**

Drill Hole: IGM03-5 **Date:** Aug 2/03 **Sheet** 5 **of** 12

Azimuth: **Northing** **Easting** **Elevation** **Location:**

Angle: **Collar:**

Tail:

Logged by: **Graphic Scale : 1" = '**

Main Interval from	(ft) to	Lith. code	S - C^	% pyrite	Description	Notes	
79.0 (cont'd)	107.2'		415' S2=75 contorted		- folding evident @ 105'		0 410
			@420' S2=65-05		2% qtz stringers in interval		
			@425' S2=05				
107.2	133.2	gt°pl/b/+ ± ch tu/gn/m	440' S2=75°	3	Graphitic pelite and mafic tuff		430
					- generally thin bedded to medium graphitic pelite (dark gray to black in colour) with green coloured interbeds of mafic tuff with 10% augite phenos (1-2mm) altered to chlorite within chloritic, ± minor dolomitic groundmass; overall weak sericitic alt'n		EOH 450
		FZ			@ 107.2-116' - fault zone with gouge zones and broken core @ 45-65° CA with fold interference patterns in centre of interval.		
		qs			@ 116.0 - 121.2' quartz stringer zone with 6% quartz stockwork and along foliation		
					* @ 122.7- bedding @ 50° CA		
		do			@ 122.7 - 124.6 - dolomite porph. graphitic ± sericitic pelite @ 124.6 - possible bedding @ 65° CA		
					@ 126.6 - 0.2' wk barren qtz str @ 45° CA followed by 3cm sil zone		
		do			@ 127.5 - 131.2' dol porph pelite - sericitic to weakly graphitic ± qtz str near bottom ≈ 1% total		

ISLAND MOUNTAIN GOLD MINES LTD.

AMOND DRILL LOG — 2001 MOSQUITO PROJECT

ill Hole: IGM 03-5 Date: Sheet 6 of 12

imuth: Northing Easting Elevation Location:

gle: Collar:

Tail:

gged by: J. Pautler Graphic Scale : 1" = 20'

in erval m	(ft) to	Lith. code	S - C^	% pyrite	Description	Notes
					and folded @ 130.8'	
3.2	167.0'	ch~~tf~~/gn/~~tf~~/M			[Mafic tuff with lesser pelite] thickly bedded mafic tuff (green in colour) with fine augite phenos altered to chlorite in green, chlorite, w dol. matrix - interbedded with dark grey to black graphitic to sericitic pelite ± minor sericitic arenite ± dolomitic porphs. especially from 143.0 - 152.3 and 163.0 - 16~~5.8~~' @ 139.9 - 140.2 sericitic gouge @ 153.4 ~ 0.5' of clay-ser gouge @ 20° CA @ 164.5 - 0.4' of clay-ser-gf gouge @ 65-70° CA followed by 0.2' white qtz ~~vein~~ stringer - ≈ 5% qtz stringers in zone generally more abundant in mafic tuff qtz str zone @ 142.0 - 142.5 in dol. porph unit - NB dol overprints qtz - multiple qtz str parallel to fol'n @ 77° CA - @ 165. to 167.0' - stronger (mod.) sericite alt'n with tan ser. bands CTC @ 75° CA ∥ fol'n.	

ISLAND MOUNTAIN GOLD MINES LTD.

DIAMOND DRILL LOG — **2001 MOSQUITO PROJECT**

Drill Hole: IGM 03-5 **Date:** Aug 2/03 **Sheet** 7 **of** 12

Azimuth: **Northing** **Easting** **Elevation** **Location:**

Angle: **Collar:**

Tail:

Logged by: J. Pautler **Graphic Scale : 1" = '**

Main Interval from	(ft) to	Lith. code	S - C^	% pyrite	Description	Notes
167.0	216.1	gfpl/bx/f-vf/		3	Graphitic Pelite ± sil Lst. beds	
					dark grey to black with lesser medium grey beds generally thin bedded grading to very thin bedded and argillaceous downhole; cubic pyrite and py aggregates especially in pelite; minor limy arenite - sil Lst beds with weak sericite alteration; overall 1% qtz in zone as narrow stringers, local <10cm sil. zones - very minor < 0.5 cm ~~pyro~~ discont. pyric bands	
		f			@ 167.4 - 171.7 fault - gfic (graphitic) gouge ± qtz fragments, @ 65° CA	
					@ 171.9 - 0.2' qtz stringer (white, barren) 60-70° CA	
					@ 174.4 - folding evident - interference pattern.	
		f			@ 187.1 - 190.1 - gfic fault zone - gfic gouge and broken core - 55 - 65° CA	
					@ 190.6 - 1cm fine pyritic band; 5% py in 0.5' sil, qtz rich zone @ 65° CA	
		f			@ 192.0 - grey 1cm gouge @ 65° CA - clay-ser-wgf	
		f			@ 194.0 - " " " @ 45° CA " " "	
		F			@ 192.5 - 0.6' of graphitic, moderately pyritic gouge with quartz fragments @ 50° CA	
					- minor gouge zone ≤ 0.1' @ 194.4', 198.9 - 75° CA, 201.1 - 85° CA, 203.3 - 55° CA = bedding	
					@ 207.4 - 208.3 - gouge + bkn core, gfic 65° CA	
					@ 210.3 - 0.6' gfic, w pyric gouge 70° CA	
					- after 210.9 - more fine argillaceous mudstone beds	

ISLAND MOUNTAIN GOLD MINES LTD.

DIAMOND DRILL LOG — **2001 MOSQUITO PROJECT**

Drill Hole: IGM 03-5 **Date:** Aug 2/03 **Sheet** 8 **of** 12

Azimuth: **Northing** **Easting** **Elevation** **Location:**

Angle: **Collar:**

Tail:

Logged by: J. Pautler **Graphic Scale : 1" = '**

Main Interval from	(ft) to	Lith. code	S - C^	% pyrite	Description	Notes
					CTC 65°1CA	
216.1'	339.0	dop/py/+/k		2	Dolomite porphyroblastic pelite, sericite altered 15% fine dol. porphyroblasts (1-2mm) in light greenish to tan coloured thinly bedded, moderate-strong sericite altered phyllitic pelites; locally dol porphs are altered to pyrite -local earlier deformed ± bluish qtz stringers and fragments ≤ 1%	
					@ 216.1' - 0.5' of white qtz with 20% dolomite and ~2% py @ 20° CA ≈ 2cm wide.	
					@ 222.2' - 0.5' of gouge - sericite with qtz fragments @ 90° CA	
					@ 222.8' - 0.2' qtz stringer @ 45° CA with 5% dol., +1% py	? fol'n
		f		(3)	@ 232.6 - 235.0' - fault zone with sericite-clay gouge zones @ 45° CA. NB dol porphs → py in this area	
		F		(5)	@ 240.2 - 241.9' - pyic, sericite - clay gouge zone with 0.2' qtz str @ 20° CA - weakly fragmented, dol porphs → py in this zone. - 70° or 30° CA ??	
		F			@ 249.8 - 250.9 - fault with sericitic clay gouge + chl @ 60° CA, minor broken qtz fragments; dol porphs → py for 22' above.	

ISLAND MOUNT GOLD MINES LTD.

IAMOND DRILL LOG — 2001 MOSQUITO PROJECT

rill Hole: IGM 03-5 Date: Aug 3/03 Sheet 9 of 12

zimuth: Northing Easting Elevation Location:

ngle: Collar:

Tail:

ogged by: J. Pautler Graphic Scale : 1" = '

lain aterval from	(ft) to	Lith. code	S - C^	% pyrite	Description	Notes
216	339.0	+qs		(2)	-from 252.5-262.2 -more qtz as younger	
(cont'd)					(post deformation) veinlets and as fragment in fault	
					gouge and as pre-deformational veinlets + stringers, ≈ 4%	
					quartz in zone.	
					@ 253.3 - minor aspy xls in pelite, also py	
					above qtz vein	
		qv			@ 253.5 - 0.2' white quartz vein, 2% dol.	
					@ 40° CA @ 254.3 - aspy xl.	
		F		(1.5)	@ 255.2 - 265.6 fault zone with >50%	
					gouge (sericite-clay), with some quartz frags ± py; fault	
					zone generally not pyritic @ 15° CA, locally gouge	
					zones along foli @ 70° CA - minor <1cm local	
					gouge zones down to 271'.	
		ch			-@ 269.' grades slightly greener (+ weak chlorite) downhole	
		+qs		(2)	@ 278.5 - 309.4 more qtz stringers ≈ 5% - largest	
					0.25' @ 294.7' @ 80° CA along foli, fine py in host along margins 5% Vn.	
		f			@ 281.0 - 281.6 - sericite-clay fault gouge	
					@ 50° CA	
		f		(2)	@ 290.4 - 292.6 - fault zone with 50%	

ISLAND MOUNTAIN GOLD MINES LTD.

DIAMOND DRILL LOG — **2001 MOSQUITO PROJECT**

Drill Hole: IGM 03-5 **Date:** Aug 3/03 **Sheet** 10 **of** 12

Azimuth: **Northing** **Easting** **Elevation** **Location:**

Angle: **Collar:**

Tail:

Logged by: J. Pautler **Graphic Scale : 1" = '**

Main Interval from	(ft) to	Lith. code	S - C^	% pyrite	Description	Notes
296.1	339.0'				clay-sericite gouge, ≈ 2% py in zone.	
(cont'd)		±wgf		(2)	@ 296.4 - 319.3' start to get weak graphitic zones medium grey in colour within dominantly sericite dol porph. pelite with about 20% weak graphitic zones @ 308.8 - 0.1' w gfic ser-clay gouge @ 50°CA	
		± gf		(3)	@ 319.3 - 339.0' - grades even more graphitic downhole with 35% w-mod. graphitic beds; still have dol porphs in gfic and sericitic beds as previous. @ 337.9 - 339.0 - grades to argillite	
					Cte 85°CA	
339.0	445.0'	gfpl/b/vt		3	Graphitic Argillite - black colour, with cubic py porphyroblasts and fine aggregates along foliation; ± zones with fine (1mm) dol porphyroblasts.	
		+qs			@ 341.2 - start to get qtz str. in interval ie from 341.2 - 345.2 - 20% qtz in interval.	
		F			@ 343.5 - 0.1' graphitic gouge with pyrite.	
		qV			@ 345.0 - 0.4' qtz vein - irregular + discontinuous but ≈ 55°CA minor calcite + dol and 3% py with py along lower margin in argillite.	
					@ 345.0 - 352.4 - folding evident S_3 flatter than S_2	
					@ 345.0 ≈ 352.4 fol'n 00°CA, also chlorite along fractures	
		qV			@ 351.0 - 352.4 qtz vein, white, minor <1% dol, 2% py	

ISLAND MOUNTAIN GOLD MINES LTD.

DIAMOND DRILL LOG — **2003 MOSQUITO PROJECT**

Drill Hole: IGM03-5 **Date:** Aug 3/03 **Sheet** 11 **of** 12

Azimuth: **Northing** **Easting** **Elevation** **Location:**

Angle: **Collar:**

Tail:

Logged by: J. Pautler **Graphic Scale : 1" = '**

Main Interval from	to	Lith. code	S - C^	% pyrite	Description	Notes
339.0 (con'd)	445.0	qfpl/b/vt			irregular + discontinuous, vuggy near bottom 55-60°CA, 35 and 05°CA ± 2% py especially along margins	
		qv			@ 355' - 0.2' qtz vein @ 80°CA and some discont. frags, str for 0.3'	
		qvs			@ 355.7 - 1.1' qtz vein with some stringers up to 0.2' to 357.5' with 55 + 67° contacts, ± 2% dolomite + 3% py	
		do			@ 359.1' - 366.9' - note fine dol porpho	
					@ 365.6 - 366.6 - folding evident	
					@ 365.8 - 0.2' qtz vein (folded) along foli with some 2° interference patterns	
					@ 366.7 - 0.15' qtz vein with {1.5% dol, 1% py - 85°CA	
					@ 368.8 - 0.1' of gfic gouge @ 85°CA	
(377.0 -	402.5) +	qs			@ 375 - 382 - NB green clay along fractures @ 377.0 - 402.5 - qs zone, with 10% qtz in interval	
minor (377.0 20% qtz in interval	382.0)	+qv		(4)	@ 377.0 - 1.1' qtz vein zone with 40% qtz in zone @ 85 and 60°CA largest 0.3' wide - up to 10% py and 5% dol.	
					@ 381.3 - 382.6 - gfic - gouge @ 55-65°CA with 0.35' qtz vein @ 381.65' - weak dol - 2% and py - 1% weak vuggy @ 85°CA	
					@ 384' contorted foli'n	

ISLAND MOUNTAIN GOLD MINES LTD.

CORE SAMPLE RECORD — Y2K PROJECT

HOLE: IGM 03-05 DATE: Aug 1/03 SHEET: 1 OF:

SAMPLE #	INTERVAL FROM	INTERVAL TO	~~GOLD~~ WIDTH ~~(PPB)~~	SAMPLE #	INTERVAL FROM	INTERVAL TO	~~GOLD~~ (PPB)
				DESCRIPTION			
1316		17'		OVERBURDEN includes qtz stringers			
1317	17	24.5		dol. sts to arenite			
18		28.6		dominantly dol porph sts with sand seam @ 25.5' + crushed qtz + qs			
19		31.1		qs.			
20		33.6		qtz vein with py			
21		36.6		qs			
22		38.7		dol porph sts			
23		43.9		qs in tuff to sts			
24		48.4		qs in tuff			
25		53.2		dol porph sts			
26		56.0	2.8'	dolomitic sts with minor qtz stringers followed by 0.8' qtz vein with 3% py.			55
27	56.0	61.3		dol porph pelite.			
28	137.6	143.1		qs zone in arenic tuff to sericite pelite			
29	164.0	167.1		fault zone and k alt'd - dolomitic pelite - arenite			
30	167.1	172.2		graphitic fault zone with qtz stringers, fragments			
31	240.3	243.3		pyic fault zone with qtz (5%)			
32	243.3	247.6		minor qtz stringers in ser. alt'd dol porph pel			
33	247.6	252.5		fault zone			
34	252.5	255.2		qs zone and aspy in ser alt'd dol porph pelite			
35	255.2	261.2		fault zone with qtz str. (qs)			
1336	341.2	345.4		qs zone with 0.4' qv at end, minor pyic gouge @ 343.5			
37	345.4	351.0		- Argillite host			
38	351.0	355.1		qtz vein zone with 1.4' qtz vein @ start			
39	355.1	357.5		85% interval is qtz vein - argillite host			
40	357.5	362.2		host gric argillite.			

ISLAND MOUNTAIN GOLD MINES LTD.

CORE SAMPLE RECORD

HOLE: IGM 03-5 **DATE:** Aug 3/03 **SHEET:** 2 **OF:** 2

SAMPLE #	INTERVAL FROM	INTERVAL TO	GOLD g/t (PPB)	SAMPLE DESCRIPTION
1341	377.0	382.0	0.04	qtz vein zone with 30% qtz in zone, 1.1' qv. zone at start and 0.35' at end -4% py
1342	415.0	418.6	0.02	- fault zone, graphitic with qtz vein fragments
43	418.6	423.2	0.09	- fault zone, graphitic - 5% py
44	423.2	425.9	0.00	- qv zone. 5% py 40% qtz
45	437.3	445.0	0.03	- qv zone - 15% qtz ; 3.5% py
EOH.				

ISLAND MOUNTAIN GOLD MINES LTD.

DIAMOND DRILL LOG — **2003 MOSQUITO PROJECT** — Samples 1346 - 1352

Drill Hole: IGM 03-6 **Date:** Aug 3/03 (S) July 30 (F) Aug 6 /03 **Sheet** 1 **of** 11

Azimuth: 200° **Northing** **Easting** **Elevation** **Location:**

Angle: -60° **Collar:** 5884455N 594062E 1480 m (Gps)

Depth 586' Test **Tail:** 100' 202°/-60 | 579' 202°/-61

Logged by: J. Pautler **Graphic Scale : 1" = 20'**

Main Interval from	(ft) to	Lith. code	S - C^	% pyrite	Description	Notes
0'	20.0		S_2=75		CASING	
20.0	20.8'		@ 30' S_2=85		OVERBURDEN - pebbles of qtz and phyllitic argillite, grit	
			contorted @ 40' S_2 = 45			
			S_2 = 65	=b		
20.8	68.6	(ft) arg-gy (pl)	gy/th @ 50'	2	weakly dolomite porphyroblastic (Qtz) Arenite to Grit, lesser Pelite	
			S_2 = 75	=b	- medium grey coloured, thickly bedded arenite to grit (phyllitic) with minor dolomite porphyroblasts (1-2mm) evident, interbedded with darker grey to black pelitic beds (variably graphitic), with dol. porphs (1-2mm) more evident	
			S_2 = bc contorted			
			S_2 = bc S_2 = 80		- some med gy pelitic beds, commonly with weak sericite alt'n	
					- oxidized with lim on fol'n planes down to 33'	
			S_2=65		- overall weak sericite alteration	
					@ 22.9' gouge @ 20° CA	
			S_2=70		@ 25.0 lim gouge @ 30° CA	
					@ 31 - 32.' - oxidized probable grit bed looks bit like mafic tuff? - due to oxid?	
					~~cfc 20° CA with qv.~~	
		+qv	S_2 = 80	25	@ 34.7 - 36.6 - quartz vein zone - 90% qtz - main qtz vein 20° CA - white quartz with 40% py, <1/2% dol - at margins of vein, n of vuggy	
			@ 40' S_2 = 75			
					- 0.4' of grit, then argillite	
			S_2 = 80		- lower qtz vein 60° CA - along foli in argillite with 5% dol, 2% py. - 0.4' wide	

ISLAND MOUNTAIN GOLD MINES LTD.

DIAMOND DRILL LOG — **2003 MOSQUITO PROJECT**

Drill Hole: IGM03-6 **Date:** Aug 4/03 **Sheet** 2 **of** 11

Azimuth: **Northing** **Easting** **Elevation** **Location:**

Angle: **Collar:**

Tail:

Logged by: J. Pautler **Graphic Scale : 1" =**

Main Interval from	to	Lith. code	S - C^	% pyrite	Description	Notes
20.8	68.6 (Cont'd)	+qv			@ 38.6 - 40.8 - qtz vein zone, 7% dol., vuggy	
			S_2=55		30% qtz in zone, another 20% silicified grit or arenite	
					2 qtz veins @ 20° CA up to 0.2' wide; qtz fragment	
			S_2=85		in pelites at bottom of interval. - NB contact of	
					sil grit-arenite with lower pelite @ 70° CA. NB grit	
			S_2=85		is highly dolomitic in this area. - minor py in host along contact	
					@ 41.4 - graded bedding @ 65° CA tops up hole ↑	
		+qv	S_2=75		@ 49.7 - 0.3' qtz vein with 10% dol	
					at 5-15° CA	
		f	S_2=85		@ 50.7 - chloritic gouge @ 20° CA	
		+qv			@ 51.5 - 54.4 quartz vein - milky white	
			S_2=75		with 5% dolomite, 5% politic wallrock fragments	
					NVS, upper ctc 45° CA, L.ctc - 70° CA	
		+qs	S_2=35		@ 60.2 - 61.7 - minor qtz stringer zone in folded gray	
			S_2=25-40° folding		pelites - arenites - one stringer with 20% py & 5% qtz	§ folding
			S_2=80		in zone. ∧ 45° CA up to 0.2' wide.	S
					@ 66.5 - qtz fragment in folded arenite	
			S_2=85		Ctc ≈ 85° - broken	
			S_2=75			

0, 120, 140, 160, 180, 200, 220

ISLAND MOUNTAIN GOLD MINES LTD.

DIAMOND DRILL LOG — **2001 MOSQUITO PROJECT**

Drill Hole: IGM 03-6 **Date:** Aug 4/03 **Sheet** 3 **of** 11

Azimuth: **Northing** **Easting** **Elevation** **Location:**

Angle: **Collar:**

Tail:

Logged by: J. Pautler **Graphic Scale : 1" = '**

Main Interval from	to	Lith. code	S - C^	% pyrite	Description	Notes
68.6	93.0	dopl-ar/gy/tn + (tu/gy/tn)	@ 230' S_0 = 80	3	dolomite porphyroblastic pelite to ~~arenite~~ arenite, lesser qtz grit and lesser mafic tuff — more dark grey to black dolomite porphyroblastic phyllitic pelites, generally graphitic; generally with 15% dol porphs ≈ 1-2mm size. with > 30cm beds of qtz arenite and qtz grit, medium grey in colour, weakly sericite altered, lesser - 2 beds - (15-20%) of chloritic, green coloured mafic tuff	
			S_2 = 78			
			25° S_2 = 80			
		tqz	24° S_2 = 70		@ 68.6 - 70.0 - qtz stringer zone in mafic tuff with wte to blue-grey quartz fragments and fragmented stringers ± weakly vuggy.	
			S_2 = 70			
		f			@ 70.6 - minor 0.1' of sericitic gouge. @ 55° CA	
		folded	S_2 = 65		@ 75.5 - graphitic-clay gouge @ 75° CA for 0.8' around 80' - folding evident.	
		F	S_2 65		@ 86.2 - 89.8 . 40% clay-sericite ± chlorite gouge. ± weak graphite, some qtz fragments @ 45° CA → → partly faulted mafic tuff with qtz stringers as in 68.6 - 70.0.	
			S_2 = 60			
			S_2 = 65		Ctc ≈ 80° ∧ CA ∥ fol'n	
			S_2 = 85			

↓ to 220 — 0; 232 ctc; 240; 260; 280; 300; 312

ISLAND MOUNTAIN GOLD MINES LTD.

DIAMOND DRILL LOG — **2003 MOSQUITO PROJECT**

Drill Hole: IGM03-6 **Date:** Aug 4/03 **Sheet** 4 **of** 11

Azimuth: **Northing** **Easting** **Elevation** **Location:**

Angle: **Collar:**

Tail:

Logged by: J. Pautler **Graphic Scale : 1" = '**

Main Interval from	to	Lith. code	S - C^	% pyrite	Description	Notes
13.0	123.5	dopl-arg-v/t-m/+k	S_1 = 90	2	Dolomite porphyroblastic Pelite to Qtz Arenite, lesser Qtz Grit, - light to dark grey to black (due to graphite) - generally darker beds at margins, with 1-2 mm but commonly 3-4 mm dolomite porphyroblasts; thin to medium bedded, generally with medium beds in centre of interval.	
			S_1 = 70		· overall - sericite alteration w-moderate.	
			S_1 = 85			
		f.	@360 = 35		@ 94.0 - 1.3' graphitic gouge. 68° CA and broken core, about 25% gouge in interval	
		tqs	= 85	(3)	@ 96.0 - 109.0 - qtz stringer zone with 10% qtz in zone - silicified grit from 96.- 98.5' ± minor py in discontinuous bands - 1 up to 0.5 cm.	
		f	@380 = 35		@ 98.5 - 0.3' wide qtz vein @ 35° CA with 0.1' gtic gouge above vein	
			= 75		@ 99.2' - 0.1' grey qtz stringer @ 75° CA @ 99.8' - 0.1 - grey qtz stringer @ 40° CA	
					NB most qtz = 20% from 96.0 - 99.9	
		f	@400 = 80		@ 100.1 - 0.1' graphitic gouge. @ 80° CA ∥ fol'n.	
			=		@ 100.1 - 108.1 - boudined thin beds + disrupted to boudined grey qtz stringers, NB 3-4 mm dol porphs.	
					~~Around 117' - folded + boudined beds~~	
		tqs	@420 = 75		@ 118.3 - 119.3 - qtz stringer zone - both late and deformed grey qtz stringers - late qtz str @ 50 + 65° CA max 0.2' wide.	

0 320 330 340 350 360 380 400 410 420

ISLAND MOUNTAIN GOLD MINES LTD.

DIAMOND DRILL LOG — **2001 MOSQUITO PROJECT**

Drill Hole: IGM 03-6 **Date:** Aug 4/03 **Sheet** 5 **of** 11

Azimuth: **Northing** **Easting** **Elevation** **Location:**

Angle: **Collar:**

Tail:

Logged by: J. Pautler. **Graphic Scale : 1" =** 20'

Main Interval from	(ft) to	Lith. code	S - C^	% pyrite	Description	Notes
93.0	123.5 cont'd	f	@43 = 90		@ 121.1 - 126.2 - fault zone extends across contact - 40% gouge in zone @ 60° CA; gouge is graphitic and/or chloritic clay	
			= 80			
123.5	154.7	tu/gn/th	@450 - mangled @460 = 95 = @465 = 50 @470 = 20		Mafic tuff with lesser dolomite porphyroblastic Qtz Arenite to Grit, lesser pelites - green, chloritic, phyllitic tuffaceous beds >30cm with lesser green chloritic ± sericitic pelitic beds with dol porphyro (probable ash - f. tuff beds) with lesser med grey coloured qtz arenite - grit beds and much less med grey - rare dark grey graphitic pelite beds all with 2m, occasionally to 3mm dol. porphs	
		qs	@490 = 45		@ 123.5 - 126.0 - minor qtz stringer zone mostly in mafic tuff with 5% qtz as str. - generally deformed due to fault.	
			= 85			
		f	@500 = 30		@ 128.8 - 129.9 - 70% ser-chl-clay gouge @ 60-70° CA	
			= 60			
		qs	= 60		@ 142. - 146.0 white qtz stringer zone with 5% qtz in zone mostly in mafic tuff, lesser in weak graphitic phyllitic pelite, largest qtz stringer 0.2' @ 35° CA	
		f	@50 = 55, 05		@ 145.1 - 0.2' ser-gf-clay gouge - at 50 → 05 → 80° CA swings around?	

0 420 440 460 480 500 520

ISLAND MOUNTAIN GOLD MINES LTD.

DIAMOND DRILL LOG — **2001 MOSQUITO PROJECT**

Drill Hole: IGM 03-6 **Date:** **Sheet** 6 **of** 11

Azimuth: **Northing** **Easting** **Elevation** **Location:**

Angle: **Collar:**

Tail:

Logged by: J. Pautler **Graphic Scale : 1" = '**

Main Interval from	to	Lith. code	S - C^	% pyrite	Description	Notes
123.5 (cont'd)	154.7	+qv, f	@53070 = 90 = 90		@151.5 - 154.8 - sericitic fault zone ≈ 40% gouge (clay-sericite) and 70% broken wte qtz with minor (1-2%) dol and 1%py along upper margin gouge @ 52° CA qtz @ 25° CA ? - very broken	
154.7	187.5	dop/gy/m-th	@540 = 65 = 80	2	Pelite, lesser arenite, lesser grit, dol porphyroblastic m-dark grey, lesser black graphitic phyllitic pelite with med grey arenaceous phyllite to local grit beds, more thickly bedded in centre but generally medium bedded; dol. porphs evident ± local < 10cm deformed qtz stringer zones in interval.	
		f	@580 = 85	(5)	@159.8 - 166.0 - fault zone with 40% qtz-ser clay gouge - with 5%py - 50° ? CA	
		+qv			@164.7 - 165.5 - White quartz vein @ 50° CA	
		+qv			@177.3 - 180.6 wte quartz vein zone @ 20° CA quartz comprises 75% of zone. ≈ 2% dol, NVS. @ 180.7 - 0.5' @ 23° CA - qtz-ser clay gouge @ 184.8 - 186. deformed qtz stringer zone with 10% grey qtz in zone	

0 520 540 560 580 586. EOH

ISLAND MOUNTAIN GOLD MINES LTD.

DIAMOND DRILL LOG — **2001 MOSQUITO PROJECT**

Drill Hole: IGM 03-6 **Date:** Aug 4/03 **Sheet** 7 **of** 11

Azimuth: **Northing** **Easting** **Elevation** **Location:**

Angle: **Collar:**

Tail:

Logged by: J. Pautler **Graphic Scale : 1" =20'**

Main Interval from	to	Lith. code	S - C^	% pyrite	Description	Notes
187.5	232.6	gfpl/b/+m +sil lst		4	Graphitic Pelite, lesser silicified Lst. Beds med. grey to black, thin to moderately bedded phyllitic pelite with lighter grey beds of silicified limestone, generally 10cm wide; some cubic py, also py aggregates replacing folded more sil. limy layers. Lst resembles 309 unit. - bands of py up to 0.5cm within sil lst. @ 108.9 - 193.2 - Fault Zone with gfic clay gouge. @ 45°∧CA with 10% qtz fragments @ 202.4-203.0 white qtz vein with 10° wid of at 75°/65°∧CA - cfcs. @ 215.0 - 0.3' gouge - gf-clay 45°CA @ 218' - tops ↓ graded bedding @ 219' - tops ↓ " " NB py bands 0.5cm common in sil Lst beds @	
232.6	311.7	dolpl/w/+/K			Sericite altered Pelite ± Dolomite Porphyroblastic strong sericite altered pelitic phyllite with dolomite porphyroblasts and dolomitic beds generally <1cm wide	

ISLAND MOUNTAIN GOLD MINES LTD.

DIAMOND DRILL LOG — **2001 MOSQUITO PROJECT**

Drill Hole: IGM03-6 **Date:** Aug 5/03 **Sheet** 8 **of** 11

Azimuth: **Northing** **Easting** **Elevation** **Location:**

Angle: **Collar:**

Tail:

Logged by: J. Pautler. **Graphic Scale : 1" = '**

Main Interval from	to	Lith. code	S - C^	% pyrite	Description	Notes
232.6 (cont'd)	311.7			2	Sericite altered Pelite -cont'd. grey qtz fragments + fragmented stringers @ 247.2 minor po in discont. 0.3cm bands along foli @ 273.4 minor 0.1' sericitic clay gouge. @ 273.5 - 275.8 - py porphs (repl. dol?) @ 276 - 300.2 fault zone 20% ser-clay gouge. @ 311.3 - 0.4' ser. clay gouge @ 45°CA, with	
311.7	355.6	dopl/gr/		2	Pelite, dolomite porphyroblastic, sericite altered grading more graphitic, thinly bedded - grades more graphitic downhole - colour light greenish grey to darker grey @ 330.6 - 334.4m fault zone 35°CA (steeper than foli) - broken with ser-clay gouge and major gouge at 333.2 - 334.0' @ 334.4 - 341.0' qtz stringer zone - deformed. - with 4.5% qtz 341.3 - @ 341.0 - 355.6 grades more gtic component with	

ISLAND MOUNTAIN GOLD MINES LTD.

DIAMOND DRILL LOG — **2001 MOSQUITO PROJECT**

Drill Hole: IGM 03-06 **Date:** **Sheet** 9 **of** 11

Azimuth: **Northing** **Easting** **Elevation** **Location:**

Angle: -60 **Collar:**

Tail:

Logged by: **Graphic Scale : 1" = '**

Main Interval from	to	Lith. code	S - C^	% pyrite	Description	Notes
7 (cont'd)	355.6				≈ 30% dark grey pelitic beds, commonly with fine dolomite porphs	
					@ 345.5 - 346.5 - } qtz stringer zones in sericitic	
					34.85 - 0.2' - } dol. porph pl. (≈5% qtz)	
355.6	586.0	gfpl/b/vt		3	BC Argillite, black, graphitic, very thinly bedded - very fine, aphanitic looking, py as poorly developed porphs and aggregates, some silty beds; grading less ↓; some py as fine 1-2 mm bands along foln.; occassional tan sericitic bands in siltier layers.	
					@ 365.9 - minor gouge along foln	
					@ 373.1 - 0.3' qtz, minor sphalerite, broken/disrupted	
					373.1 - 376. - 10% qtz in section, broken disrupted.	
					@ 382.7 - 0.2' fault - 40 - 25°CA gfic gouge	
		+F			403.6 - 422.4 FAULT ZONE	
					@ 403.6 - gfic gouge 45°CA	
					403.6 - 406.9 - broken core start of fault zone	
					@ 406.9 - 420.0 - 20% wtz qtz in zone	
					highly disrupted, some ankerite (1%)	

ISLAND MOUNTAIN GOLD MINES LTD.

DIAMOND DRILL LOG — **2001 MOSQUITO PROJECT**

Drill Hole: IGM 03-6 **Date:** Aug. 26/03 **Sheet** 10 **of** 11

Azimuth: **Northing** **Easting** **Elevation** **Location:**

Angle: **Collar:**

Tail:

Logged by: J. Pautler **Graphic Scale : 1" = '**

Main Interval from	to	Lith. code	S - C^	% pyrite	Description	Notes
455.6	586.0	qV			@ 456.1 - 483.8 Quartz vein zone in fault with 30% qtz (NB vein from surface caught up in fault zone - quartz is milky white with ≈ 3% dolomite ; occasional py cts generally along foli ≈ 50-60° CA, 70° - longest vein ≈ 1.6', more commonly 0.5' - some crushed, gouge and broken zones	
		f			@ 456.1 - 464 gouge - gfic, qtz frags	
		f			@ 478.4 - 483.8 - 50% gouge, bkn qtz and some competent qtz veins	
		f			@ 489.1 - 0.6' gfic gouge - 65° CA, minor qtz frags	
		qV			@ 494.1 - 524.3 qtz vein zone with 30% qtz white quartz in zone @ 494.1 - 1.0' 50% qtz and 10% py in host and some in qtz (4%)	
		qV			@ 498.5 - 501.9 qV @ 25° CA - along foli 3% dol	
		f			@ 503.3 - 507.0 - fault zone with 3% py broken qtz + 10% fine py in gfic-chlic gouge	
		qs			@ 507. - 517.3 qtz stringer zone, mostly along foli	
		qV	(5)		@ 517.3 - 524.3 qv-qs zone with veins up to 0.7' wide generally along foli	

LAND MOUNTAIN GOLD MI(S LTD.

CORE SAMPLE RECORD

HOLE: 1GM03-06 **DATE:** Aug 4/03 **SHEET:** 1 **OF:** 2

SAMPLE #	INTERVAL FROM	INTERVAL TO	GOLD (PPB)	SAMPLE DESCRIPTION
1346	20.0	22.0		qtz pebbles and sericitic pelite to arenite
1347	30.0	34.6		grit unit above qv zone below
* 1348	34.6	36.6		qtz vein zone 90% qtz 25% pyrite.
49	36.6	38.6		grit unit between qtz veins
* 50	38.6	40.8		qtz vein zone, 7% dol, vuggy 30% qtz
? 51	40.8	45.8		grits, arenites, pelites below qtz vein zone
? 52	45.8	49.7		grits, arenites, pelites above qtz vein zone
53	49.7	54.4		qtz vein zone - 80% qtz 5% dol
? 1354	54.4	57.4		below qtz vein zone.
1355	66.0	70.0		disrupted qtz fragments and str. in arenites and mafic tuff unit
1356	96.0	100.0		qtz stringer zone in arenite to pelite
1357	151.5	154.7		qtz vein zone in fault 70% qtz 1% py
1358	164.6	166.0		qtz vein zone with 70% quartz remainder sericite-clay gouge
1359	177.1	180.6		qtz vein zone with 75% qtz @ 20° CA
1360	187.5	193.2		pyic argillaceous, graphitic fault zone with broken qtz frags
1361	336.2	341.2		qtz stringer zone 5% qtz in ser dol. porph pl
1362	372.8	376.0		qtz veinlet with sphal and qs zone in gfpl/b/vt BC Arg.
1363	403.6	406.9		qs in fault zone ± py in qtz -5% qtz
1364	406.9	414.8		-qs in fault zone 20% qtz
1365	414.8	420.0		qs in fault zone 20% qtz
1366	456.1	461.0		fault zone 10% qtz
67	461.0	466.		" 30% qtz
68	466.0	470.3		" 50% qtz
69	470.3	475.6		" 10% qtz
70	475.6	479.1		" 50% qtz
1371	479.1	483.8		" 70% qtz

LAND MOUNTAIN GOLD MINES LTD.

CORE SAMPLE RECORD

HOLE: IGM 03-6 DATE: Aug 26 SHEET: 2 OF: 2

SAMPLE #	INTERVAL FROM	INTERVAL TO	GOLD (PPB)	SAMPLE DESCRIPTION
1372	494.1	498.3		5% qtz, 6% py
73	498.3	503.3		qv - 50% 3% py
74	503.3	507.0		fault, broken qv
75	507.	512.8		qtz str.
76	512.8	517.3		qs 3% py
77	517.3	520.8		qv-qs 15% qtz 5% py
78	520.8	524.3		qv-2% py 523.3-524 + qs zone
79	528.2	533.4		fault, 5% py
80	536.8	544.3		fault 5% py
81	550.8	556.7		qs, py, minor arsenopyrite bleb, py
82	584	586		qs, silicified arg.

ISLAND MOUNTAIN GOLD MINES LTD.

CORE RECOVERY RECORD

HOLE: IGM 03-06 DATE: 09/20/03 SHEET: 1 OF: 2

INTERVAL		FEET		INTERVAL		FEET	
FROM	TO	CORE	GOUGE	FROM	TO	CORE	GOUGE
20	26	4.0					
26	36	8.0					
36	46	7.9					
46	56	10.0					
56	66	9.4					
66	76	9.5					
76	86	9.7					
86	96	9.7					
96	106	9.4					
106	116	9.7					
116	126	10.1					
126	136	9.9					
136	146	8.7					
146	156	9.1	QTZ IN GOUGE				
156	166	9.3					
166	176	9.6					
176	186	9.8	QTZ + GOUGE				
186	196	8.4	MOSTLY GOUGE				
196	200	3.7					
	GAP	START	AT 256 (SHEET 2)				
SUM				SUM			

ISLAND MOUNTAIN GOLD MINES LTD.

CORE RECOVERY RECORD — Y2K CARIBOO GOLD PROJECT LP

HOLE: 03 06 DATE: 18/08/03 SHEET: 2 OF: 2

INTERVAL		FEET		INTERVAL		FEET	
FROM	TO	CORE	GOUGE	FROM	TO	CORE	GOUGE
256	266	9.3		516	526	9.7	
266	276	9.0		526	536	9.6	
276	286	9.45		536	546	6.0	
286	296	9.0		546	556	9.3	
296	306	8.0		556	566	9.1	
306	316	10.1		566	576	7.8	
316	326	10.0		576	586	5.5	
326	336	10.0		EOH			
336	346	9.8					
346	356	10.0					
356	366	9.9					
366	376	8.3					
376	386	9.0					
386	396	9.9					
396	406	9.8					
406	416	6.8					
416	426	7.1					
426	436	9.8					
436	446	10.0					
456	466	9.15					
466	476	9.2					
476	486	8.8					
486	496	9.3					
496	506	8.25					
506	516	9.2					
SUM				SUM			

ISLAND MOUNTAIN GOLD MINES LTD.

DIAMOND DRILL LOG — **2003 MOSQUITO PROJECT**

Drill Hole: IGM 03-7 **Date:** Aug 28 /03 @ Aug 7 pm F Aug **Sheet** 1 **of** 4

Azimuth: 109° **Northing** **Easting** **Elevation** **Location:**

Angle: -55 **Collar:** 5884299 | 594546 | 1447m |

Depth 235.' Test **Tail:** 103°/-58 @ 226' | | Samples 1383 - 1400

Logged by: J. Pantler **Graphic Scale : 1" =** 20'

Main Interval from	(ft) to	Lith. code	S - C^	% pyrite	Description	Notes	
							0
0	10'			3	CASING - brown weathering phyllitic qtz arenite		
			S_2 = 70		- minor fine py (3%) very hard, minor qtz		
					stringers and qtz pebbles. OR. intensely silicified		
			S_2 = 65		Limestone, oxidized, occasional limy patch		20
10'	15'	Ls/gy/th/S		3-4	OXIDIZED SILICIFIED LIMESTONE (OR " LIMY QTZ ARENITE) ? very hard. brown weathering		
		OR ccqar/gy/th	=65		occasional bluish qtz eyes, qtz stringers ± stockwork		
					weathered out py and py aggregates to few mm		
			=60		main stringer direction 55° CA		40
			=55				
15'	42.1	Ls/gy/th/S		3	SILICIFIED LIMY QTZ ARENITE OR SILICIFIED LIMESTONE; very hard, medium dark gray colour		
		OR ccqar/gy/th/S	=60		with qtz stringers, very minor patches and stwk, main qtz stringers		60
		qs			up to 0.1' wide 60° CA, some 45-35', weathered out		
			=50		py, some deformed grains of qtz, small py aggregates		
					1mm in size (OR SIL GRIT - ARENITE) ± occasional		
			S_2 = 70		weakly limy section especially near bottom of interval		80
					@ 24.0' - 0.1' qtz bx zone		
					@ 24.5' - 0.2' quartz breccia zone @ 65° CA		
					@ 25.0' - grades to yellow gray to medium gray		
		(F)	S_2 = 55		@ 30.2' - 0.5' - weak fault zone more broken,		
					oxidized along fol'n @ 60° CA		
			S_2 = 60		@ 35.5' - grades less sil and qtz stringers, more deformed		100

Cte 20° CA

ISLAND MOUNTAIN GOLD MINES LTD.

DIAMOND DRILL LOG — **2003 MOSQUITO PROJECT**

Drill Hole: IGM 03-7 **Date:** **Sheet** 2 **of** 4

Azimuth: **Northing** **Easting** **Elevation** **Location:**

Angle: **Collar:**

Tail:

Logged by: J. Pautler **Graphic Scale : 1" = '**

Main Interval from	to	Lith. code	S - C^	% pyrite	Description	Notes
42.1	54.1	dar/gy/th	Sz=50	4	Dolomitic Arenite with 25% brownish oxidized dolomite speckles few mm in size, generally very fine grained and light grey colour, oxidized brownish; py laminations generally up to 0.5 cm along foli	
			Sz=65			
			Sz=55	(3)	@ 43.5-49.1 - more coarse textured? - darker grey greenish colour ± cf ± chl ?	
			=55	(7)	@ 49.6. 0.2-0.4? 30% py as laminations (gouge - broken core)	
					@ 35°CA	
			=70		Ctc 40°CA	
54.1	55.2	gf pl/bk	=55	3	Black Graphitic Argillite with py aggregates replacing xls up to 1cm, minor cink along foli, ± carb dol porphs, ~~thickly bedded~~, massive	
			55			
55.2	79.8	gfdo/gy/	fl>gar m-t 60	3	Graphitic Dolomite Porphyroblastic Pelite - Qtz Arenite ± siliceous beds of Qtz Arenite, dark grey colour, with brownish dol? porphyroblasts to 5mm (10-15%), moderate to thinly bedded, thick sil. bed of Qtz Arenite in centre; minor Cgl.	
			45		@ 59.5-57.9 - 0.1 qtz-cink str @ 25°CA	
		gcs gs S	45		69-72 - gs zone in siliceous arenite. @ 70.1 - 0.1 qtz-dol str @ 20°CA	

100 120 140 160 180 200

ISLAND MOUNTAIN GOLD MINES LTD.

DIAMOND DRILL LOG — **2001 MOSQUITO PROJECT**

Drill Hole: **Date:** **Sheet** 3 **of** __

Azimuth: **Northing** **Easting** **Elevation** **Location:**

Angle: **Collar:**

Tail:

Logged by: **Graphic Scale : 1" = '**

Main Interval from	to	Lith. code	S - C^	% pyrite	Description	Notes		
								0 200
		F			@ 77.3 - 77.8 - gftic gouge @ 55°C.A			
			S_2=55					210
79.8	121.5	dCgl/gy/th	S_2=50	3	Pebble and Cobble Conglomerate, lesser pelite to qtz arenite, *grit; thickly bedded, Dolomite porphyroblastic			220
					overprint with 15% dol porphs 3-4mm size.			
			S_2=55		Cgl has light grey siliceous clasts of qtz rich grit and arenite, mod lesser pelite clasts, 0.3 to 5cm size			235
					commonly 1-3 cm size, in pelitic to arenaceous			
					matrix; Cgl is matrix supported			EOH.
					@ 79.8 - 69.3 Cgl bed			
		FZ			@ 86.7 - 88.4 fault zone gftic gouge, and bkn core	65°C.A		
					@ 90.6 - 92.3 fault " " "	"		
					@ 95.7 - 97.3 fault " " "	"		
					@ 92.2 - 105 cgl bed			
					@ 112.5 - 121.5 "			
121.5	155.0	dQar-gr<pl /gy, t-m		3	Qtz Arenite to Grit, lesser pelite, graphitic, dark grey			
					lesser Cgl. thin-mod bedded, dolomite porph			
					overprint as above.			
		+Ps/S			@ 127.1 - 0.4' sil Lst bed.			
		+QV		30	@ 129.5 - .9 — qtz vein - wk 30°C.A, with 30% py			

ISLAND MOUNTAIN GOLD MINES LTD.

DIAMOND DRILL LOG — **2001 MOSQUITO PROJECT**

Drill Hole: IGM 03-7 **Date:** Aug 28 **Sheet** 4 **of** 4

Azimuth: **Northing** **Easting** **Elevation** **Location:**

Angle: **Collar:**

Tail:

Logged by: J Pautler **Graphic Scale : 1" = '**

Main Interval from	to	Lith. code	S - C^	% pyrite	Description	Notes
121.5	155.0				and 20% ank.	
(cont'd)					@ 130.1 fractures @ 20° CA, no gouge	
				(6)	@ 151.1 - 154.1 - qtz stringer 0.15' wide.	
					@ 10° CA, locally with high py	
155.	207.5	Cg/gr/th		3	Pebble to Cobble Conglomerate with lesser	
					Qtz Arenite to grit beds. (as @ 79.8-121.5)	
					Dol. porph overprint as previous; thick bedded	
			$S_0 = 50°$		@ 155 - 176 - Cgl.	
					@ 170 tops up hole	
		qs			@ 171.5 0.8' qs zone	
				(5)	170-175 - locally higher py content in cgl - replacing clasts	
					@ 172. - 0.3' gouge 5% py @ 60° CA	
					@ 182 - 184 - 3 - 0.15' qtz str with dol on	
					margins @ 20° CA	
					@ 185 - 207.5 - cgl.	
207.5	235.0	qar-gr		3	Qtz Arenite to grit, dolomite porphyroblastic as above	
					much lesser cgl. mid grey colour	
EOH		+ls/S			@ 208.2 - qtz-dol str @ 20° CA - 0.2' wide @ 211.5 - 0.8' sil lst bed?	
					@ 212.5 - " " " " - 0.5' wide	
					@ 219.2 - 0.4' graphitic Rust zone @ 35° CA	
		+qs			@ 229 - 0.8' qs zone - 2 qtz-dol str @ 20° CA	

ISLAND MOUNTAIN GOLD MINES LTD.

CORE SAMPLE RECORD

HOLE: IGM 03-7 **DATE:** Aug 28 **SHEET:** 1 **OF:** 1

SAMPLE #	INTERVAL FROM	INTERVAL TO	GOLD (PPB)	SAMPLE DESCRIPTION
1383	0	10'		oxidized Sil LST? with qtz stringers, veinlets, some qtz 'pebbles' OR - sil qtz arenite.
1384	10	15'		qtz stringered sil Lst, oxidized
1385	15	20		qtz stringered sil Lst
1386	20	25		" " " "
87	25	29.6		" " " "
88	29.6	35.5		" " " " more qtz (10%)
89	35.5	42.1		" " " ", less silicified
90	42.1	46.7		dolomite unit 3% py as kms
91	46.7	49.1		" " 5% py as lamination
92	49.1	54.1		" " 7% " " "
93	55.2	60.4		sil pl-ar (gbic) with minor qtz str
94	60.4	63.8		sil gbic pl-ar
95	69.0	72.0		sil. gbic arenite, qs.
96	76.0	79.8		sil gbic pl-ar
97	127.	131.6		hw
1398	131.6	133.6		qv zone, 10% py
99	133.6	138.6		fw cgl-arenite
1400	151.1	154.1		qs zone, 3% py

ISLAND MOUNTAIN GOLD MINES LTD.

DIAMOND DRILL LOG — **2003 MOSQUITO PROJECT** — Samples 1401 - 17

Drill Hole: IGM 03-8 **Date:** Aug 15/03 / start Aug ; end Aug 15/03 **Sheet** 1 **of** 6

Azimuth: — **Northing** **Easting** **Elevation** **Location:**

Angle: -90° **Collar:** 5884247 | 574493 | 1449 |

Depth 206.' Test **Tail:** 188°/-88 | @ 199.' |

Logged by: J. Pautler **Graphic Scale : 1" =** 20'

Main Interval from	(ft) to	Lith. code	S - C^	% pyrite	Description	Notes
0	12'				CASING	
12	12.9		@ 20' S_2=70		OVERBURDEN - pebbles of limestone, minor calcite stringers	S_3 steep S_2
12.9	23.2	ls/gy/dy	S_2=60' S_2=65 S_2=80	2	LIMESTONE (309 BAND) medium grey, thinly bedded limestone (locally darker grey with some more graphitic argillaceous beds - occasional bed with dolomite porphyroblasts - generally about 3% py as porphyroblasts and as aggregates along foli - weak sericite and graphite	
		F	S_2=70		@ 13.1 - 0.2' of clay gouge @ 55°CA	
		GS	S_2=32	3 (10 py+aspy) 5	@ 13.8 - 15.3' - 7% calcite stringers in limestone @ 18.4 m - 23.2 start to get more py as discont. bands <5mm in size - bleached (more sericite, less gy)	
			S_2=62	(20) (50)	@ 19.2 - 0.4' py-rich band with 3% aspy and 10% fine py and py porphs @70°CA @ 20.7 - 0.3' - massive py - aspy band (10%) @ 65°CA - along foli	
		do	S_2=60	(20)	@ 20.5 - 22.7 - 30% of beds contain dol porphs generally in less limy beds	
		FZ	S_2=70		@ 22.7 - 23.2 fault zone with 40% clay-sericite gouge - 45°CA	
23.2	30.9	Di/gy/dy	S_2=72	<1	DIORITE fine grained, mod ~~weakly~~ foliated diorite greenish colour, salt & pepper texture, equigranular	

0 20 40 60 80 100

ISLAND MOUNTAIN GOLD MINES LTD.

DIAMOND DRILL LOG — **2001 MOSQUITO PROJECT**

Drill Hole: IGM03-8 **Date:** Aug 15/03 **Sheet** 2 **of** 6

Azimuth: — **Northing** **Easting** **Elevation** **Location:**

Angle: −90° **Collar:**

Tail:

Logged by: J. Pautler **Graphic Scale : 1" = '**

Main Interval from	to	Lith. code	S - C^	% pyrite	Description	Notes	
23.2	30.9	F			@ 26.3 – 0.2' chloritic-clay gouge @ 42° CA		100
cont'd.			55°				
					CTC 35° CA		
			40°	10			120
30.9	33.6	ls/gy/f/sch		25% sulfides	SILICIFIED? LIMESTONE ± dolomitic ± weak sericite along fol'n – minor weak chlorite, medium grey colour		
			52°/65°S		@ 31.8 – 0.4' fault gouge with 5% py + 25% aspy, weak chlorite		1 tops
			55		@ 32.8 – 1.1' py (10%), aspy (15%) – along foli very mica gouge		140
			52°		@ 33.3 – 33.6 cubic py xls up to 1.5cm		
33.6	43.0	do-ls/s	55	2	DOLOMITE/LIMESTONE, thickly bedded dolomite and/or silicified LST with ± limy sections and 5% mariposite with 1.3' LST bed with qtz and calcite stringers (5%)		160
		qcs					
		F			@ 42.5 – 0.5' sericitic clay gouge in mafic bearing dolomite. @ 65° ? CA		
43.0	73.5	~~gf~~ ± gf ± cc		2	Graphitic Pelite with limy beds, dark grey in colour, thin to moderately bedded; limestone ± silicified.		
		gf ± cc/pl/bk/± S					

ISLAND MOUNTAIN GOLD MINES LTD.

DIAMOND DRILL LOG — **2001 MOSQUITO PROJECT**

Drill Hole: IGM 03-8 **Date:** Aug 15/03 **Sheet** 3 **of** 6

Azimuth: **Northing** **Easting** **Elevation** **Location:**

Angle: -90° **Collar:**

Tail:

Logged by: J. Pautler **Graphic Scale : 1" = '**

Main Interval from	to	Lith. code	S - C^	% pyrite	Description	Notes
43.0 (cont'd)	73.5	+qs			@ 43. - 48.3 ☆ 5% qtz as deformed stringers in section	
		F	fault			
		F±q			@ 47.9 - 0.4' clay - ser, gf - , - with qtz frags in fault gouge. 45-70?? c1	
		qs		(3)	@ 48.3 - 52.0 - 20% qtz in section, as 0.4' white veinlet below fault (possible diagonal or orthogonal vein) - 42° c1	
			55°		and as white deformed stringers	
		do			@ 49.5 - 50.0 dol porphs (1-2mm) in gfic pl	
		qv	25°		@ 52.0 - 60.5 white quartz vein with 5% py and 5% dolomite especially along vein margins. at about 30° c1 - may be orthogonal but possibly diagonal - broken margins - more broken from 57.'	
			60°			
		FZ			@ 65.9 - 68.2 fault zone - clay - gf - ser gouge with qtz frags and 5% py.	
		qv			@ 68.8 - 72.0 crushed and broken white quartz vein bordered by 0.2' gouge at both ends; lower end more gfic gouge.	
		F		3	@ 72.0 - 73.0 - gfic clay gouge	

0 100 180 200 205 206.0 EOH

ISLAND M.. JNTAIN GOLD MINES LTD.

DIAMOND DRILL LOG — **2001 MOSQUITO PROJECT**

Drill Hole: IGM 03-8 **Date:** **Sheet** 4 **of** 6

Azimuth: **Northing** **Easting** **Elevation** **Location:**

Angle: - 90° **Collar:**

Tail:

Logged by: J Pautler **Graphic Scale : 1" =** '

Main Interval from	to	Lith. code	S - C^	% pyrite	Description	Notes
73.5	108.4	dogfgl/bk/+		3	Dolomite Porphyroblastic Graphitic Pelite dark grey, graphitic, generally thinly bedded with 15% 3-4mm dolomite porphyroblasts (coarsely porphyroblastic), local bleaching due to silicification ~~and minor~~ sericite overprint →proximal to faults; ≈ 2% deformed qtz stringers in zone	
		F			@ 75.1 - 0.5' gfic - clay - ser gouge	
		F			@ 74.3 - 91. - minor disrupted beds and fragments	
				(5)	@ 92.8 - 98.5 more py as dissem and aggregates in graphitic do po pelite @ 94. - 0.1' qtz stringer with 10% py @ 20° CA - diagonal vein.	
		qv			@ 95.5 - 0.3' qtz vein with 5% dolomite @ 20° CA followed by 0.2' clay - ser gouge, wgf	
					@ 97.0' - 40° CA gouge zone clay - wgf, 1% py	
		FZ		2	from 99.0 - 108.4' - FAULT ZONE with 50% gouge	
					@ 100.5 - 15° CA - clay gouge, gfic - 1.0'	
					@ 106.1 - 108.4 gfic grading to sericitic, lighter grey colour and less graphitic; broken and milled fragments in fault ≈ 40° CA	

ISLAND MOUNTAIN GOLD MINES LTD.

DIAMOND DRILL LOG — **2001 MOSQUITO PROJECT**

Drill Hole: IGM 03-08 **Date:** Aug 17/03 **Sheet** 5 **of** 6

Azimuth: **Northing** **Easting** **Elevation** **Location:**

Angle: −90° **Collar:**

Tail:

Logged by: J. Pautler **Graphic Scale : 1" = '**

Main Interval from	to	Lith. code	S - C^	% pyrite	Description	Notes
108.4	109.7	ls/gy/+/S		2.5	LIMESTONE, silicified, minor gouge in zone foln 40° CA	
109.7	129.0	(gf) dop ± gs		3	DOLOMITIC PORPHYROBLASTIC PELITE ± weakly to mod. graphitic (gfic) and ± weak sericitic; ≈ 3% deformed gfic str.	
		F			@ 109.7 – 112.1 – clay gouge.	
			50°		CTC	
129.0	152.0	ho gr/w/m-th		1	DOLOMITIC GRIT ± silicified with 1-2% manganiposite, moderate – thickly bedded; @ 129.5 tops ↑, light coloured	
152.0	162.1	dop/ar/gy/m		2	DOLOMITE PORPHYROBLASTIC PELITE, lesser DOLOMITIC ARENITE, medium bedded, grey colour	
		(F)			@ 152.0 – 0.3' minor fault with weak clay gouge ± w chl @ 55° CA	
		F			@ 154.6 – 0.1' clay-ser gouge. @ 50° CA	
		F		2	@ 158.5 – 160.5 – clay-ser-chl gouge zone with crushed fragments @ 60° CA	
			25°		CTC – fault contact, strongly chloritic for 0.1'	
NB –	158.5	– 192.6			FAULT ZONE	

ISLAND MOUNTAIN GOLD MINES LTD.

DIAMOND DRILL LOG — **2001 MOSQUITO PROJECT**

Drill Hole: IGM 03-08 **Date:** Aug 17/03 **Sheet** 6 **of** 6

Azimuth: — **Northing** **Easting** **Elevation** **Location:**

Angle: -90° **Collar:**

Tail:

Logged by: J. Pautler **Graphic Scale : 1" = '**

Main Interval from	to	Lith. code	S - C^	% pyrite	Description	Notes
162.1	165.6	FZ gs		2	Graphitic Fault zone with Qtz stringer and veinlets up to 0.3' - 50% gouge, ± chloritic zones up to 0.2'; 1-3% dol in qtz veinlets generally along foln 65, 80° CA	
165.6	180.0	FZ mar		2 (2)	FAULT ZONE - 80% gouge @ 166-169.8 - med grey colour; only very weakly graphitic, 3-4% marcasite and 3-4% ~~tan~~ sericite bands. @ 169-180. - no marcasite, med grey colour gouge	
180.0	181.5				NO CORE	
181.5	187.2	gf qs S	-/gy/+h/1		GRAPHITIC QTZ GRIT - dark grey graphitic grit bed, broken core with gfic clay gouge from 185 - 187.2 - highly siliceous - very hard.	
187.2	192.3	FZ		4	FAULT ZONE, with medium grey clay gouge, minor qtz frags, gfic from 192 - 192.3	
192.3	200.0	pl/w/+		2	PELITE, thinly bedded, light grey-green colour, mod. sericite altered to 202.3', then grades more graphitic (w-m gfic) @ 192.3 - 0.3' clay gouge, sericite @ 192.6' - note folding @ 188.6 - 192.0 - sand seam with wte qtz frags.	

EOH.

ISLAND MOUNTAIN GOLD MINES LTD.

CORE SAMPLE RECORD

HOLE: IGM03-8 **DATE:** Aug 16/03 **SHEET:** 1 **OF:** 1

SAMPLE #	INTERVAL FROM	INTERVAL TO	GOLD (PPB)	SAMPLE DESCRIPTION
1401	12.9	18.4		Limestone. with minor py as cubes and aggregates along foli 1% py
1402	18.4	23.2		10% py + aspy as bands in lst up to 0.3' wide - 2 main bands
03	23.2	26.7		Diorite dyke
04	26.7	30.9		Diorite dyke.
05	30.9	33.6		Sil. Lst with 25% py, aspy in fault and as massive bands up to 1.1' wide in Lst
06	33.6	36.3		Lst - dolomitic Lst - footwall
07	47.0	48.3		Fault zone, 25% qtz frags.
08	48.3	52.0		Qtz str zone in silicified
09	52.0	56.0		Qtz vein 1% py
10	56.	60.5		Qtz vein 2% py, crushed at bottom
11	60.5	65.9		Qtz stringer zone ± with py.
12	65.9	68.8		fault zone and qtz
13	68.8	72.0		Crushed qtz vein
14	72.0	74.0		graphitic fault and limy band in graphitic pl.
15	92.8	98.5		5% py as dissem and aggregates in gf. sdepl with pyic qtz str to 0.3'
1416	165.6	169.8		fault with mar. p and ten sericite bands. 2% py
1417	186.3	192.3		fault zone with 5% py. + sand stone + qtz frags

ISLAND MOUNTAIN GOLD MINES LTD.

CORE RECOVERY RECORD — CARIBOO GOLD PROJECT

HOLE: 03-08 DATE: 17/08/03 SHEET: 1 OF: 1

INTERVAL		FEET		INTERVAL		FEET	
FROM	TO	CORE	GOUGE	FROM	TO	CORE	GOUGE
12	16	3.9		181.5	183.5	2.0	
16	26	9.3		183.5	186	2.6	
26	34	9.0	0.8	186	188	1.8	
34	44	9.0		188	189	0.7	
44	46	1.9		189	192	1.1	
46	51	4.8		192	195.5	3.1	
51	56	3.9		195.5	200	6.2	
56	66	7.1			EOH		
66	76	8.9					
76	86	8.6					
86	94.5	8.6					
94.5	101	4.5					
101	104	2.9					
104	106	2.75					
106	116	9.2					
116	126	9.9					
126	135	9.0					
135	139.5	4.4					
139.5	146	6.5					
146	155	6.5					
155	161	5.2					
161	166	5.1					
166	171	4.65					
180	180	2.5					
180	181.5	0					
SUM				SUM			

ISLAND MOUNTAIN GOLD MINES LTD.

DIAMOND DRILL LOG — **2003 MOSQUITO PROJECT** — Samples 1418 - 1433

Drill Hole: 1GM03-09 **Date:** Aug 17/03 / start Aug 15 / end Aug 17 **Sheet** 1 **of** 4

Azimuth: 355° **Northing** **Easting** **Elevation** **Location:**

Angle: -45 **Collar:** 5884347 | 594493 | 1449 |

Depth 194.' **Tail:** 352°/-46 | @ 187' | | EOH: 194.0'

Logged by: J. Pautler **Graphic Scale : 1" = 20'**

Main Interval from	to	Lith. code	S - C^	% pyrite	Description	Notes
0	12'				CASING - minor pebbles of Diorite and calcite ± oxidized.	
			S_2 = 35 @ 14'			
12	15'	ls/gy/ +/	S_2 = 40°	2	LIMESTONE, medium grey colour, phyllitic, moderately oxidized to 13.3', then weakly oxidized thinly bedded ?	
			S_2 = 30			
15.	22'	pl/w/+ K	S_2 = 35, @ 34'		PELITE, thinly bedded, moderately - strongly sericitic, light greenish colour, tan coloured bands	
			S_2 = 40 @ 40			
			S_2 = 10 @ 45			
22	44.2	gf ls/gy/+	S_2 = 10	3	LIMESTONE, dark grey colour, thinly bedded, phyllitic graphitic, beds < 1cm, py along foli and as minor porphs and aggregates	
			S_2 = 15			
		(F)			CTC - 10° minor gouge - along foli = 20°	
44.2	76.5	~~gf~~ gf±cc	S_2 = 10	5	GRAPHITIC, SERICITIC PELITE ± LIMY, thinly bedded with sericitic zones up to 4' wide.	
				(+10% aspy)	@ 54-57' - very broken core; @ 63.3 - 0.5' gfz-clay gouge	@ 15° CA @ 66.4 - minor gouge at 15°
76.5	85.5	ls/gy	S_2 = 20	3 (5% aspy)	@ 75.6 - 76.5 - 10% aspy XLs and 4% py over 0.4' TW; LIMESTONE, medium grey, more graphitic near upper ctc, 5% aspy, 3% py throughout, aspy as XLs to 0.5cm, along foli	
			S_2 = 25			
					CTC - 20° CA along foli	
			S_2 = 15		@ 59.0 - 60.0 and 64-64.7' qs zone; qtz stringers up to 1cm wide along foli, minor py + dot	
		+qs +(F)			@ 63.2' - 0.2' - minor py gouge along foli	

Depth scale: 0, 20, 40, 60, 80, 100

ISLAND MOUNTAIN GOLD MINES LTD.

DIAMOND DRILL LOG — **2001 MOSQUITO PROJECT**

Drill Hole: IGM 03-9 **Date:** Aug 17/03 **Sheet** 2 **of** 4

Azimuth: 355° **Northing** **Easting** **Elevation** **Location:**

Angle: -45 **Collar:**

Tail:

Logged by: J. Pautler **Graphic Scale : 1" =**

Main Interval from	to	Lith. code	S - C^	% pyrite	Description	Notes
85.5	142.4	dolcarb		3	DOLOMITIC ARENITE ± limy	
			S_2=20		minor dark flecks ? graphite ?? OR biotite, & weak sericite altered	
		qtv			@ 90.6 - ~1.0' of white qtz-dol vein - crushed	
			·25°		and broken	
		qs			@ 95.9 - 101.3 Qtz Stringer zone with	
			·25°		10% wk qtz and wk qtz vein @ 98-98.5' with	
					4% py, 2% aspy, 3% dol @ 35°CA - contacts broken	
			27°		but possibly orthogonal vein by stringer ctcs; some	
					Stringers broken and deformed	
		+gf	15°	(4)	@ 98.6 - 102.7 - weakly graphitic below	
					quartz vein @ 60°CA (orthogonal)	
		+cc	05		@ 102.7 - 103.7 limy section with 15%	
		+qds			dark flecks - biotite @ 103.7 - 0.2' qtz-dol str - graphic texture 60°CA orthogonal	
		(F)	25		@ 108.1 · minor gouge along foln (20°CA)	
		F			@ 109.5 - clay-ser-chlorite gouge 20°CA along foln	
		qs	25	(3.5)	@ 111. - 115.1 - qtz stringer zone · deformed	
					grey qtz str zone, chlorite along foln	
		qd S	30		@ 119.4 >0.15' qtz-carb(dol) str @ 15°CA	
					along foln	

0 100 120 140 160 180 190 194.0 EOH.

ISLAND MOUNTAIN GOLD MINES LTD.

DIAMOND DRILL LOG — **2001 MOSQUITO PROJECT**

Drill Hole: IGM 03-9 **Date:** Aug 18/03 **Sheet** 3 **of** 4

Azimuth: **Northing** **Easting** **Elevation** **Location:**

Angle: **Collar:**

Tail:

Logged by: J. Pautler **Graphic Scale : 1" = '**

Main Interval from	to	Lith. code	S - C^	% pyrite	Description	Notes
85.5	142.4	+ls			@ 122.5 - 125.6 LIMESTONE band, 0.1'	
cont'd.					clay-ser-chl gouge @ upper contact @ 55°CA,	
		(F)			diagonal to foln	
		(F)			@ 123.9 - 0.1' clay-ser-chl gouge along foln	
		F		6	@ 125.6 - 0.5' of fault, chloritic, frags	
					of Lst host, minor gfic pelite frags	
		gds			@ 139.9 qtz-dol graphic textured qtz-str	
					@ 60°CA (orthogonal)	
					Ctc 25°CA	
142.4	152.8	gfpl/bl/+-vf			Graphitic Pelite to Argillite, thin - very thinly	
					bedded, black	
		qs		4	@ 142.4 - 146.0 - 3% py 4% aspy especially from	
				4% aspy	144 - 146.0 as xls and finer py along foln	
					with 2% wtc qtz as stringers	
		qs		3	@ 146.0 - 149.0 - less sulfides with 3 py, 2 aspy	
				3 aspy	as above	
		qs		3	@ 149. → grades less graphitic towards L. ctc.	
		ls/gl/+/S		3	@ 149-150 Lst band, med grey colour, siliceous, marbled	
					texture.	
		F			@ 150 - 150.5' - clay gouge, gfic, w chl.	
					weak chlorite continues to contact.	
					Pr porphyroblasts to 1cm along contact for 0.1'	

ISLAND MOUNTAIN GOLD MINES LTD.

DIAMOND DRILL LOG — **2001 MOSQUITO PROJECT**

Drill Hole: IGM 03-9 **Date:** Aug 18/03 **Sheet** 4 **of** 4

Azimuth: **Northing** **Easting** **Elevation** **Location:**

Angle: **Collar:**

Tail:

Logged by: J. Pautler **Graphic Scale : 1" = '**

Main Interval from	to	Lith. code	S - C^	% pyrite	Description	Notes	
152.8	160.3	ls/gy/t/ qs		2	LIMESTONE, medium grey, phyllite, 1% qtz stringers.		
160.3	164.4	do/~~ls~~/?/(K)		1	or Dolomitized LST? DOLOMITE buff-tan colour, dolomite grains visible, w sericite altered minor serp?		
		S			@ 161.5-162.3 - > 0.1' wide band along foli with 6% py, darker grey colour due to sil.		
					@ 163.1 - 164.4 fault zone with 80% clay chl-ser (serp?) gouge - along foli 10-25°CA		
164.4	194.0	dgr/gy/t/(K) nar		2	DOLOMITIC GRIT medium grey colour, weakly foliated 1% manip or serp., weak overall sericite alt'n		
EOH							
		FZ		5	FAULT ZONE along foli'n with qtz str. @ 164.4 - 169.6 - fg. s. zone, slightly darker grey due to silicification, deformed qtz stringers to 168.8		
		qs			@ 168.4 - 0.1' qtz str, wk with 5% dol, py @ 20°CA diag to foli		
		qds			@ 177.5 qtz-dol graphic 0.1' qtz str.		
		FZ			177.5 - 179. - broken fault zone minor gouge and @ 181 + 182.2' @ 38 + 30°CA along foli		
					@ 188.5 - < 0.2' qtz-dol str @ 38°CA along foli		
		qds			@ 188.7 - < 0.1' qtz-dol str @ 40°CA orthogonal.		
		po			@ 192.-194. NB < 1% minor po.		

ISLAND MOUNTAIN GOLD MINES LTD.

CORE SAMPLE RECORD

HOLE: IGM 03-9 **DATE:** Aug 17/03 **SHEET:** 1 **OF:** 1

SAMPLE #	INTERVAL FROM	INTERVAL TO	GOLD (PPB)	SAMPLE DESCRIPTION
1418	12.0	15.'		LST, 2% py, oxidized
19	70.6	75.6		wall rk. gfic pl with 5% py generally as porphs ± limy
20	75.6	80.6		5% aspy, 3% py bearing LST and ctc zone with gf pl above
21	80.6	85.7		" " " "
22	85.7	90.6		dol. arenite py spots ≈ 3%
23	90.6	95.9		dol. ic Arenite ± limy with q v zone
24	95.9	101.3		Qtz str-vein zone 5% py 2% aspy
25	101.3	104.0		fw of vein ± limy with qtz str.
26	139.4	142.4		dolic ~~tuff~~ unit OF sil LST with q-dol str
* 27	142.4	146.0		gf pl-arg with 4% py 2% aspy
28	146.0	149.		as above with 3% py, 3% aspy
29	149	153.		grades less gfic 3% py coarse py at L.Ctc
30	161.0	163.0		pyic band
31	163.0	164.4		fault zone
32	164.4	168.6		deformed sil. gs zone 5% py
33	57.0	64.7		gs zone, mm fault

ISLAND MOUNTAIN GOLD MINES LTD.

DIAMOND DRILL LOG — **2001 MOSQUITO PROJECT**

Drill Hole: IGM03-10 **Date:** Aug 27/03 start Aug 17/03 end Aug 27/03 **Sheet** 1 **of** 3

Azimuth: 172° **Northing** **Easting** **Elevation** **Location:**

Angle: -55 **Collar:** 5884247 | 594493 | 1449m

Depth 390.0 Test **Tail:** 97' → 172/-55 | | Samples 1434'-52

Logged by: J. Pautler 386' → 177/-55 **Graphic Scale : 1" =20'**

Main Interval from	to	Lith. code	S - C^	% pyrite	Description	Notes
0-	12'				CASING	
12	14'		@15' S_2=65		~~OVERBURDEN~~ BOULDERS OF MAFIC HBL PORPHYRY and LST.	
14.0	49.1	ls-d/gy	/+/S @30' S_2=70	3 (7)	~~LIMESTONE~~ SILICIFIED (LST) TO DOLOMITE med gray-brownish colour @ 14-17.3' py ± 3% aspy as discont. bands and as xls and aggregates in silicified lst	
			S_2=57			
		F	S_2=75		@ 16.3 - 0.5' of gouge with py @ ≈60°CA	
		d	S_2=65		@ 17.3-27.8 more buff weathering dolomitic unit with do porphs few mm in size (15-20%), coarser grained.	
		cs	=75		@ 19.8 cal-ant str with possible minor sp @ 80°CA	
			=75	(10)	@ 28.1 - 29.6 - py bands to 1cm and discont. bands to 2cm in Lst with doubly plunging fold pattern.	
			=60			
				(2)	@ 29.6 - 33.3 · 3% aspy as aggregates in Lst.	
		+qs	S_2=65	(4)	33.3 - 42.2 qtz stringer zone and higher py in Lst as discont bands, qtz str. are deformed, grey	
		q.s/F	S_2=80		@ 42.2-49.1 - qtz str zone but more broken core with minor gouge. @ 50°CA	
			S_2=70			

0 20 40 60 80 100

ISLAND MOUNTAIN GOLD MINES LTD.

DIAMOND DRILL LOG — **2001 MOSQUITO PROJECT**

Drill Hole: IGM 03-10 **Date:** Aug 29/03 **Sheet** 2 **of** __

Azimuth: **Northing** **Easting** **Elevation** **Location:**

Angle: **Collar:**

Tail:

Logged by: J. Panther **Graphic Scale : 1" =** 20'

Main Interval from	to	Lith. code	S - C^	% pyrite	Description	Notes
49.1	54.4	qv		2	Qtz Vein	
			S2=77		milky wte, crushed qtz vein, very broken, with	
					py in centre, possibly 50° CA - gouge at both	
			S2=67		margins	
54.4	74.3	ls,dop/bk/t	@ 135 S2=70	2	Limestone and Dolomite Porphyroblastic graphitic Pelite	
		(ls/gy/S)		(5)	@ 54.4-59 thinly bedded dark graphitic Lst - Pelite.	
					@ 59-61. strongly sil Lst with 3% ga, 3% dolomite.	
					and pyic gouge @ 45° CA esp from 60-61' with wte qtz frags	
			S2=70		and py bands to 0.7cm	
					@ 61-62. - LOST CORE	
					@ 62.5 - 66.8 - lighter Lst beds predominate to 20cm (0.8') wide.	
			=		@ 66.8 - 74.3 - dol porph pelite predominates	
					@ 74-74.3 - gouge. @70° CA	
74.3	144.0	ls,dop/gy/t/s		2	SIL LST / DOLOMITE PORPHYROBLASTIC PELITE ± py/ic	
					dol porphs few mm, some to 3mm, overall grey colour	
		F			@ 83.7m 0.1' gouge @ 20° CA	
		(ls/gy/t/S) F		(4)	@ 93.7 - 98. sil Lst, py bands	
					@ 97-98. 50% gouge. > 45° CA	
					@ 110.3 - 0.5' gouge zone @ 30° CA	

100 120 140 160 180

ISLAND MOUNTAIN GOLD MINES LTD.

DIAMOND DRILL LOG — **2001 MOSQUITO PROJECT**

Drill Hole: IGM03-10 **Date:** Aug 29/03 **Sheet** 3 **of** 3

Azimuth: **Northing** **Easting** **Elevation** **Location:**

Angle: **Collar:**

Tail:

Logged by: J. Pautler **Graphic Scale : 1" = '**

Main Interval from	to (ft)	Lith. code	S - C^	% pyrite	Description	Notes
74.3	144.0	(F)			@ 116.4 - 118.4 - broken core minor gouge in sil cst	
cont'd		qv		(2)	@ 121.5 - 122.7' - @ 50°cA - qtz vein zone, + 5% dol, 2% py	
		F			@ 127 - 128 - fault gouge 70°cA crushed qtz from	
		qv			127.5 - 128.	
					@ 129. folded	
		qvF			@ 129 - 132.5 gouge and qtz frags from 130.5 -	
					132.5	
		F			@ 135.6 - minor gouge @ 57°cA	
		F			@ 138.5 - 148.0 - fault zone with 70% gouge	
					± gfic @ ± chlic ± crushed qtz + py	
		qdvF		(30)	@ 142-144 - qtz-dol vein frags in	
					highly pyritic gouge. @ 60°cA	
144.	390.	gfpl/bk/vt		2	Black Arg., graphitic, phyllitic	
					NB fault zones, qs-v zones and	
EOH					foliations need to be marked for this interval	

ISLAND MOUNTAIN GOLD MINES LTD.

CORE SAMPLE RECORD

HOLE: IGM03-10 **DATE:** Aug 29/03 **SHEET:** 1 **OF:** 1

SAMPLE #	INTERVAL FROM	INTERVAL TO	GOLD (PPB)	SAMPLE DESCRIPTION
1434	14	17.3		
35	17.3	22.8		dol.
36	22.8	27.8		dol.
37	27.8	29.6		10% py in sil Lst
38	29.6	33.3		3% as py in sil Lst
39	33.3	38.0		qtz stringer zone in sil Lst.
40	38.0	42.2		" " "
41	42.2	49.0		qtz str zone, poor recovery
42	49.0	54.4		qtz vein 2% py, " "
43	54.4	59.		gblc pelic Lst thinly bedded
44	59	61		sil Lst - qs, gra, py, gouge
45	61 62	62 66	LOST CORE	sil Lst - dol. pl. light colour
46	93.7	98.		sil Lst 4% py as bands, some gouge
~~49~~	~~116.4~~	~~118.4~~		sil Lst
~~48~~	~~118.4~~	~~121.5~~		" "
47	121.5	124.0		qtz vein zone
48	127.0	132.5		fault, qtz vein zone.
49	132.5	136.6		~~fault, qtz~~ pl - Lst
50	136.6	139.6		sil Lst.
14 51	139.6	142.		gouge + strongly sil. Lst
1452	142	144		20% py, qv fragments, gouge.

ISLAND MOUNTAIN GOLD MINES LTD.

CORE RECOVERY RECORD — Y2K CARIBOO GOLD PROJECT LP

HOLE: 03 -10 DATE: 18/08/03 SHEET: 1 OF: 2

INTERVAL		FEET		INTERVAL		FEET	
FROM	TO	CORE	GOUGE	FROM	TO	CORE	GOUGE
12	14	0.9		140.5	144.	3.1	
14	18	3.4		144	146.25	0.55	
18	24	5.9		146.25	148.5	1.65	
24	34	9.45		148.5	154	5.2	151.3
34	38.5	3.85		154	158	3.4	
38.5	42.5	2.7		158	159	0.4	
42.5	44	0.2		159	163	3.85	
44	50	2.5		163	164	0.95	
50	54	1.7		164	168	3.7	
54	56	0.9		168	174	5.2	
56	59	1.7		174	180	6.1	
59	61	1.9		180	184	2.7	
61	62	0		184	186	1.9	
62	64	1.5		186	191	4.1	
64	66	2.0		191	194	2.8	
66	71	4.1		194	201	5.0	
71	74	3.2		201	209.5	1.15	
74	84	9.9		209.5	212	2.3	
84	94	9.9		212	214	2.0	
94	104	10.0		214	215.75	1.7	
104	114	10.0		215.75	221	4.9	
114	124	9.2		221	227.3	2.6	
124	128	3.1		227.3	234	5.9	
128	132.5	3.45		234	242.5	8.0	
132.5	140.5	7.1		242.5	244	0.4	
SUM				SUM			

ISLAND MOUNTAIN GOLD MINES LTD.

CORE RECOVERY RECORD — Y2K CARIBOO GOLD PROJECT LP

HOLE: 03-10 DATE: 4/9/03 SHEET: 2 OF: 2

INTERVAL		FEET		INTERVAL		FEET	
FROM	TO	CORE	GOUGE	FROM	TO	CORE	GOUGE
244	248	2.15		317.5	323.5	2.4	
248	249	0.75		323.5	327.25	1.8	
249	254	4.4	QUARTZ CAVE	327.25	330.5	2.8	
254	255.5	0.9		330.5	333	2.5	
255.5	259	3.0		333	336.75	3.6	
259	261.5	2.1		336.75	340.5	3.35	
261.5	264	2.0		340.5	344	3.1	
264	267.5	3.0		344	349.5	4.7	
267.5	274	2.0		349.5	354	0	
274	277.5	2.0		354	357	2.5	
277.5	278.5	1.0		357	364	6.2	
278.5	281.65	2.35		364	369.5	4.8	
281.65	287	0.9		369.5	374	0.25	
287	287.75	0.6		374	377.5	2.2	
287.75	289.5	0.5		377.5	384	5.8	
289.5	294	1.2		384	388	3.7	
294	298	0.3		388	389	0.4	
298	300	0		389	390	0.4	
300	301.75	0.35			EOH		
301.75	303.75	0.35					
303.75	304	0					
304	308.5	0					
308.5	310.65	1.0					
310.65	314	2.4					
314	317.5	3.4					
SUM				SUM			

ISLAND MOUNTAIN GOLD MINES LTD.

DIAMOND DRILL LOG — **2003 MOSQUITO PROJECT**

Drill Hole: IGM 03-11 **Date:** Sept 20/03 (S) Aug 28/03 (F) Sept 5/03 **Sheet** 1 **of** 8

Azimuth: 195° **Northing** **Easting** **Elevation** **Location:**

Angle: -45 **Collar:** 5884337 | 594578 | 1434m | Samples 1453-

Depth 354' **Tail:** @ 209' 193°/-46° | @ 354' 195°/-47°

Logged by: J. Pautler **Graphic Scale : 1" = 20'**

Main Interval from	to	Lith. code	S - C^	% pyrite	Description	Notes
0	12'				CASING - rubble of grit with 5% qtz, ± silicified.	
			S 12' = 75			
12	69.4'	gr/gy/thm/	S	3	GRIT with lesser arenite and graphitic pelite	
			=75		commonly silicified and ± white qtz stringers veins;	
					overall medium grey colour; blue qtz eyes evident, typical	
			=75		of Rainbow Unit, thick to moderately bedded, pyrite as porphs, some dissem.	
					@ 12 - 12.8' silicified and oxidized	
		+qv	=65		@ 18.6 - 19.9' white qtz vein with 5% dolomite.	
					and 1-2% py, limonite in vugs, vuggy especially in	
			=65		centre, silicified grit wallrock @ 10° CA - orthogonal	
					@ 19.9 - 23.0 intensely silicified grit	
			=		footwall	
					@ 23.0 - 31.0 - moderately silicified grits with	
			=65		5% qtz as stringers, 3% dolomite on margins generally 00-05° CA but	
					also @ 30 & 55° CA - diagonal	
		+qv	=65		@ 31.0 - 34.1 - wte - rusty vuggy qtz vein	
					@ 10° CA with 3% gg, 1-2% py in vugs in sil. grit	
			=65		50% qtz in interval. 0.15'+ wide - orthogonal.	
					@ 34.1 - 39. ± moderately silicified, with 5% qtz str.	
			S, =60		along foli.	

0 CAS 12 20 40 60 80 100

ISLAND MOUNTAIN GOLD MINES LTD.

DIAMOND DRILL LOG — **2003 MOSQUITO PROJECT**

Drill Hole: IGM 03-11 **Date:** Sept 20/03 **Sheet** 2 **of** __

Azimuth: 195° **Northing** **Easting** **Elevation** **Location:**

Angle: -45 **Collar:**

Tail:

Logged by: **Graphic Scale : 1" =** 20'

Main Interval from	to	Lith. code	S - C^	% pyrite	Description	Notes
12	69.4'	tqv	75	(10)	@ 39 - 44 - qtz vein zone with 30% qtz	
(cont'd)					as 0.1 - 0.15' stringers near orthogonal to foli - 2	
			75		main stringers or veinlets; 1st - 10% dol along	
			85		margins and 2nd with 15% pyrite.	
		qs			@ 48.7 - 0.5cm vuggy qtz str. ∧ orthogonal to	
			80		foli, along - 10° CA - 3% qtz as str	
		qsS		(5)	@ 50' top direction downhole @ 52.3 - 56.4 - intensely sil. grit with 10%	
			S_2=80		qtz ± py in 0.5cm qtz stringers 05-10° CA ∧	
					orthogonal	
		tqfpl	S_2=75		@ 56.4 - 69.4 - more graphitic and higher	
					%age of pelite ± sil ± 2% qtz str.	
			S_2=75		@ 57.4 - 68.2 - 0.5' graphitic clay gouge with	
		F →	80°		5% qtz fragments, 3% py @ 80° CA followed	
			S_2=80		by rubble ± 3% qtz str.	
69.4	188.8	dbcg/bk/tk		2	Conglomerate, dark grey - black colour, dolomite	
			S_2=75		porphyroblastic, lesser grit - arenite - pelite, black, graphitic pelitic	
					matrix, matrix supported, with 50-60% arenite-grit, minor	
			S_2=80		cherty clasts; py generally as porphyroblasts;	
					dolomite porphys are 4-6mm avg size comprising	
			S_2=65		10-15%; generally thickly bedded.	

0 100 120 140 160 180 200

ISLAND MOUNTAIN GOLD MINES LTD.

DIAMOND DRILL LOG — **2001 MOSQUITO PROJECT**

Drill Hole: IGM 03-11 **Date:** Sept 20/03 **Sheet** 3 **of** __

Azimuth: 195 **Northing** **Easting** **Elevation** **Location:**

Angle: -45 **Collar:**

Tail:

Graphic Scale : 1" = 20'

Logged by: J. Pautler

Main Interval from	to	Lith. code	S - C^	% pyrite	Description	Notes
69.4	168.8	+Fz			@ 81. - 89.0 - Fault zone, dark grey graphitic	
cont'd.			S2=90		with 20% gouge @ 70° c^ followed by	
					rubble.	
		(qs)	=80		@ 109.5 - 117.0 - minor white qtz stringer zone	
					with 5% qtz as stringers @ 15° c^, +3-5% dol.	
			=70		<1cm to 0.1' wide - orthogonal	
		(qs)			@ 141 - 149. minor late white qtz stringers with	
			=65		3-5% dolomite orthogonal to foli 10-20° c^	
					± 2% py	
		(F)	=70		@ 143.5 < 0.1' graphitic gouge @ 45° c^	
		(F)	=80		← @ 156. - 0.3' graphitic gouge with 10%	
			=80		qtz frags	
		qv	=75		@ 166.3 - 168.8 white qtz-calcite vein with	
					40% calcite, 5% dolomite, 5% wallrock frags	
			=70		over 80% of interval, along foli 80° c^, minor py	
			=70		@ 75° c^	
			=70			

0 200 220 240 260 280 300

ISLAND MOUNTAIN GOLD MINES LTD.

DIAMOND DRILL LOG — **2003 MOSQUITO PROJECT**

Drill Hole: IGM 03-11 **Date:** Sept 20/03 **Sheet** 4 **of** __

Azimuth: **Northing** **Easting** **Elevation** **Location:**

Angle: **Collar:**

Tail:

Logged by: J. Pantler **Graphic Scale : 1" =** '

Main Interval from	to	Lith. code	S - C^	% pyrite	Description	Notes	
168.8	182.5	do ~~cc~~ tu/gr	S_0=70	M 3	Mafic Tuff, generally green, chloritic, weakly calcareous; dolomitic overprint		0 300
		FZ-gf	=75		@ 168.8 - 170.3 weakly graphitic due to fault; @170.0 - 181.3 - Fault zone with 20% gouge zones + broken core. @ 170.0 - 0.5 graphitic clay gouge grades chloritic over bottom 0.2' - 10°CA		320
			=70		@ 170.4 <1cm qtz-py qtz 10° CA; @ 170.4 - 175.8 - 1-2% qtz-carb stringer zone		
			=80	(5)	@ 177.5 - 179.0 - slightly higher py content occurring as up to 0.5 mm bands = discontinuous		340
			=80				
			=70		@ 181.2' - 0.1' chloritic gouge @ 35°CA		
			S2=55		@ Lower Contact tuff is broken, brecciated with rounded elongated fragments for 0.5'		354
182.5	204.5	do cg < pl/bk/th		3	Conglomerate with lesser graphitic pelite; black to dark grey colour, thickly bedded, graphitic pelite matrix; dolomite porphyroblastic overprint,		EOH
				(5)	@ 182.5 - 186.7 graphitic pelite with minor gut - fine cgl bed with blue qtz eyes (Rainbow) - 0.5mm py band @ 27°CA		
					@ 182.5 - 182.4 - graphitic gouge		
					@ 188.5 - 204.5 - deformation of clasts in cgl due to fault, some deformed blue-grey qtz str. (5-10%)		

ISLAND MOUNTAIN GOLD MINES LTD.

DIAMOND DRILL LOG — **2001 MOSQUITO PROJECT**

Drill Hole: IGM 03-11 **Date:** Sept 20 **Sheet** 5 **of** __

Azimuth: **Northing** **Easting** **Elevation** **Location:**

Angle: **Collar:**

Tail:

Graphic Scale : 1" = '

Logged by: J. Pautler

Main Interval from	to	Lith. code	S - C^	% pyrite	Description	Notes
204.5	214.2	do ls/gy/+		2	Limestone, med gray, thinly bedded, fine dolomite porphs in pelitic - arenaceous beds, minor py as cubes and aggregates, trace po @ 212.8'; @ 213 - grades sericitic	
		po F			@ 213.8 - 214.2 - fault with sericitic gouge @ 50° CA	
214.2	230.5	do tuff ls/gn/+/1/1			MAFIC TUFF, medium green colour, chloritic, with Limestone sections especially from 222.- 228.1. Tuff is weakly calcareous proximal to the LST.	
					@ 214.2 - 216 - do porphs evident in the mafic tuff - few mm in size.	
					@ 215.5 - 0.2' gouge, chloritic with minor 0.5m qtz - carb stringers	
		F2			@ 215.5 - 220.8 - minor fault zone with 40° chloritic gouge in interval	
					@ 220.8 - 222.0 - w. calc tuff grading into LST	
		(ls/gy/+)			@ 222 - 228.1 - LST, white to greenish coloured generally thin banded	
		F			@ 223.4 - 0.4 gouge zone, sericitic - along fol'n to	40° CA

ISLAND MOUNTAIN GOLD MINES LTD.

DIAMOND DRILL LOG — **2001 MOSQUITO PROJECT**

Drill Hole: 1GM 03-11 **Date:** Sept 20/03 **Sheet** 6 **of** 8

Azimuth: **Northing** **Easting** **Elevation** **Location:**

Angle: **Collar:**

Tail:

Logged by: J. Pautler **Graphic Scale : 1" = '**

Main Interval from	to	Lith. code	S - C^	% pyrite	Description	Notes
214.2	230.5				@ 228. - 230.5 - broken discontinuous beds of Lst - disrupted due to fault, within chloritic tuff.	
		FZ			@ 229.1 - 230.5 - fault zone - chloritic gouge 60°, 45° CL, minor Lst, broken Lst beds, primarily was chloritic tuff.	
					CTC 40° CL	
230.5	261.7	ls/gy/th ±gt		1	LIMESTONE, medium gray, thinly bedded weakly graphitic, minor pelite beds.	
					@ 232.8 - 0.1' graphitic gouge @ 57° CL	
					@ 239.0 - 1cm x 1cm py aggregate	
					@ 247.4 - 0.1' gouge along foli	
				4-2	@ 247.4 - 258.3 - 1-2% fine po along foli in Lst - generally in darker bands	
*		K		2 +po	@ 258.3 - 261.7 - light green sericitic, prob due to proximity to lower mafic tuff unit; with wte Lst - marble beds interbedded with light green pelite, sericitic and v. chloritic; 3%-5% po along foli and as aggregates in fractures; several gouge zones in interval 0.1-0.2' generally along foli; not incl calc as rest of unit	

258 3

ISLAND MOUNTAIN GOLD MINES LTD.

DIAMOND DRILL LOG — **2001 MOSQUITO PROJECT**

Drill Hole: GM 03-11 **Date:** Sept 25/03 **Sheet** 7 **of** 8

Azimuth: **Northing** **Easting** **Elevation** **Location:**

Angle: **Collar:**

Tail:

Logged by: J. Pautter **Graphic Scale : 1" = '**

Main Interval om	to	Lith. code	S - C^	% pyrite	Description	Notes
261.7	273.4	tf/gn/t/M	<1		Mafic tuff, med. green, chloritic	
					@ 264.5 gouge 60°CA	
					@ 272 - 0.2' gouge @ 70°CA	
					@ 271.5 - 273.4 - minor dolomitic alt'n	
273.4	280.8	ls/gy/th	3		LIMESTONE med. grey, weakly graphitic, thinly bedded	
					3% fine py no aggregates along foln;	
					@ 273.4 - 0.2' fault gouge at contact at 50°CA	
		F			@ 273.4 - 274.0 - sericitic light green with	
		K,po			3% po also po in sericitic fragment @ 274.5	
		FZ			@ 278.4 - 288.3 fault zone	
					upper gouge 60°CA - 0.3' gouge	
					@ 280.2 - qtz carb veining - 0.5' along foln L.Ctc 20°CA	
280.8	287.4	cc/pl/gy/ t/K	3		Contact Zone - Limy Pelite, w. calcareous, med. grey calc	
					· sericite altered, + weakly calcareous, v.w. graphitic	
					· ~~minor~~ - disrupted beds, minor brecciation, gouge along foln	
					- L. Ctc. 68°CA	

ISLAND MOUNTAIN GOLD MINES LTD.

DIAMOND DRILL LOG **2001 MOSQUITO PROJECT**

Drill Hole: IGM 03-11 **Date:** Sept 25/03 **Sheet** 8 **of** 8

Azimuth: **Northing** **Easting** **Elevation** **Location:**

Angle: **Collar:**

Tail:

Logged by: J. Pautler **Graphic Scale : 1" = '**

Main Interval from	to	Lith. code	S - C^	% pyrite	Description	Notes
287.6	354.0	do pl, cc ar	>gr/gy fu(mar)		Pelite and Arenite grit thickly bedded with moderately graphitic thinly bedded m-dark grey pelite interbedded with tan colouring calcareous arenite to grit beds with fuchsite, dolomite porphyroblastic 4-6mm size	
		(qsS)			@ 297.3 - 0.6' silicified qtz stringered zone, minor carb (dol)	
		mb			- after 304' - grades to moderately bedded less arenite beds, gradio more graphitic	
		tb			- after 336.7 - thinly bedded with thin interbeds of arenite within more ~~dominantly~~ pelite unit - more graphitic, black colour	
					@ 316.2 - <0.05' gouge zone. 05°CA with 0.05' qtz str.	
					@ 336.7 - 0.2' gouge along foli	
		F			@ 350.2 - 351.7 - 35% gouge in zone. 30°CA and along foli	
					EOH	

ISLAND MOUNTAIN GOLD MINES LTD.

DIAMOND DRILL LOG — **2003 MOSQUITO PROJECT**

Drill Hole: IGM 03-12 **Date:** Sept 26/03 ③Sept 5/03 (F)Sept 7/03 **Sheet** 1 **of** 5

Azimuth: 195° **Northing** **Easting** **Elevation** **Location:**

Angle: -60 **Collar:** 5884337 | 594578 | 1434m | Samples:

Depth 261' **Tail:** @ 261' | -60°/192° |

Logged by: **Graphic Scale : 1" = 20'**

Main Interval from	(ft) to	Lith. code	S - C^	% pyrite	Description (lst = limestone)	Notes
0	12				CASING – pebbles to cobbles of gut – arenite with qtz stringers ± variably sil	
12	77.6	gr>>ar/gy/lt/bl/s	S_2 = 80 S_2 = 70		GRIT to lesser ARENITE, med-dk grey, weakly graphitic, thickly bedded, blue qtz eyes typical of Rainbow; generally highly silicified with ± fine qtz stringer-stockwork, ± qtz stringers up to 0.1-0.15" wide.	
			S_2 = 85		highly oxidized to 17.3' and less oxid to 21'	
			= 85		rubbly to 13.3' – resembles CASING	
			= 80	(5)	13.3-16 – oxid, holey – resembles sil lst, but not fizzable; holes due to weath. out pyrite	
			S_2 = 80			
		F			@ 15.5 0.2' limonitic gouge. 05°CA	
			S_2 = 85	(6)	16-17.3 – med gray, holey – weath out py – heavy resembles VG zone in XL trench.	
		qs	= 85	(5)	17.3-20.6 – qtz stringer zone – 5 qtz stringers 0.1-0.15' wide @ 25°CA; vuggy, ± ga ± sp, 3-5% dolomite along margins.	
			= 70			
			= 80	(3)	20.6-41.0 highly silicified	
		qs	= 90	(3)	41.-50.8 – qtz stringer-stwk zone with 0.2' qtz, 10% dol str @ ~~start~~ 41.5' @ 20°CA ± vuggy.	
			local = 65			
			= 85	(5)	50.8-55. less sil but still pyritic	

ISLAND MOUNTAIN GOLD MINES LTD.

CORE SAMPLE RECORD 2003 PROJECT

HOLE: IGM 03-11 DATE: Sept 20/03 SHEET: 1 OF: 1

SAMPLE #	INTERVAL FROM	INTERVAL TO	RECOVERY (FEET)	GOLD (PPB)	SAMPLE DESCRIPTION
1453	0	12'			Casing. - sil. grit, minor (2% py) qtz stringers
54	12'	13			sil, oxid. grit
55	13	18			± sil. grit
56	18	20			qtz vein
57	20	23			intensely sil. wallrock. grit
58	23	26.5			mod silicified grit, q str.
59	26.5	31.0			" "
60	31.0	34.1			qtz vein, 3% ga, tr sp. vuggy
61	34.1	39			± sil, qtz stringers grit unit
62	39	44.0			Pyic qtz str 0.1' along foln in grit
1463	44.0	48.7			grit wallrock.
64	48.7	52.3			± sil, qtz str to 1cm
65	52.3	56.4			intensely sil qtz str to 1cm grit unit
66	166.3	168.8			qtz-calcite vein in cgl.
1489	258.3	261.7			po. in sen. alt'd calc pelite ± cst.

Finished Splitting Sept 27/03
Extra samples

ISLAND MOUNTAIN GOLD MINES LTD.

CORE SAMPLE RECORD 2003 PROJECT

HOLE: IGM 03-11 DATE: Sept 20/03 SHEET: 1 OF: 1

SAMPLE #	INTERVAL FROM	INTERVAL TO	RECOVERY (FEET)	GOLD (PPB)	SAMPLE DESCRIPTION
1453	0	12'			Casing - sil. gut, minor (2% py) qtz stringers
54	12'	13			sil, oxid. gut
55	13	18			± sil. gut
56	18	20			qtz vein
57	20	23			intensely sil. wallrock. gut
58	23	26.5			mod. silicified gut, q str
59	26.5	31.0			" "
60	31.0	34.1			qtz vein, 3% ga, tr sp. vuggy
61	34.1	39			± sil, qtz stringers gut unit
62	39	44.0			Pyrite qtz str 0.1' along foli in gut
1463	44.0	48.7			gut wallrock.
64	48.7	52.3			± sil, qtz str to 1cm
65	52.3	56.4			intensely sil qtz str to 1cm gut unit
66	166.3	168.8			qtz-calcite vein in cgl.
1489	258.3	261.7			po. in sen altd calc pelite ± Lst

ISLAND MOUNTAIN GOLD MINES LTD.

DIAMOND DRILL LOG — **2003 MOSQUITO PROJECT**

Drill Hole: IGM 03-12 **Date:** Sept 26/03 ③Sept 5/03 Ⓕ Sept 7/03 **Sheet** 1 **of** 5

Azimuth: 195° **Northing** **Easting** **Elevation** **Location:**

Angle: -60 **Collar:** 5884337 | 594578 | 1434m | Samples:

Depth 261' **Tail:** @ 261' | -60°/192° |

Logged by: **Graphic Scale : 1" = 20'**

Main Interval from	(ft) to	Lith. code	S - C^	% pyrite	Description (lst = limestone)	Notes
0	12				CASING – pebbles to cobbles of grit – aware with qtz stringers ± variably sil.	
12	77.6	gr>>ar/gy/ltl/s	S_2 = 80 S_2 = 70		GRIT to lesser ARENITE, med-dk grey, brecklly graphitic, thickly bedded, blue qtz eyes typical of Rainbow; generally highly silicified with ± fine qtz stringer-stockwork, ± qtz	
			S_2 = 85		stringers up to 0.1-0.15" wide.	
					highly oxidized to 17.3' and less oxid to 21'	
			= 85		rubbly to 13.3' – resembles CASING	
			= 80	(5)	13.3-16 – oxd, holey – resembles sil lst, but not	
			S_0 = 80		fizzable; holes due to weath. out pyrite.	
		F			@ 15.5 0.2' limonitic gouge. 05°CA	
			S_2 = 85	(6)	16-17.3 – med grey, holey – weath out py – heavy	
					resembles VG zone in XL trench.	
		qs	= 85	(5)	17.3-20.6 – qtz stringer zone – 5 qtz stringers	
					0.1-0.15' wide @ 25°CA; vuggy, ± ga ± sp, 3-5%	
			= 70		dolomite along margins.	
			= 80	(3)	20.6-41.0 – highly silicified	
		qs	= 90	(3)	41.-50.8 – qtz stringer-stwk zone with	
			local = 65		0.2' qtz, 10% dol str @ ~~start~~ 41.5' @ 20°CA ± vuggy	
			= 85	(5)	50.8-55. less sil but still pyritic	

20 40 60 80 100

ISLAND MOUNTAIN GOLD MINES LTD.

DIAMOND DRILL LOG ~~2001 MOSQUITO PROJECT~~

Drill Hole: IGM 03-12 **Date:** Sept 26/03 **Sheet** 2 **of** 5

Azimuth: **Northing** **Easting** **Elevation** **Location:**

Angle: **Collar:**

Tail:

Logged by: J. Pautler **Graphic Scale : 1" = '**

Main Interval from	(ft) to	Lith. code	S - C^	% pyrite	Description	Notes
12	77.6				55.-61 - med silicified, few qtz stringers 3%	
(cont'd)		qs	s2=75		61-70.9 - highly silicified with qtz stringer-stockwork (stwk) zone (7% qtz)	
			=80		70.9-77.6 - not silicified.	
					77.5 - 0.1' graphitic gouge @ 90°CA	
77.6	90.5	cg/gy/tn/±S	=70	1	CONGLOMERATE medium grey colour with lighter coloured grit-arenite clasts (hard to tell grain size due to dolomite overprint (metamorphic) in fine darker grey pelitic matrix; clasts are few mm to few cm in size	
			=70		occasionally to 5cm, avg 1cm.	
			=75		@ 73.3' - tops direction up hole.	
		S	=90		@ 77.3-82.3 - highly silicified with qtz str-stwk	
					(7% qtz) @ 82.3-83.7 - weakly sil	
		* S	=80	7	@ 83.7-85.7 - intensely sil with 7% fine py around gneiss clasts (of cgl?) and along foliation	
			=90			
90.5-				2	Arenite - Grit, lesser > Pelite thickly bedded to moderate dolomite porphyroblastic with 10% 4-6 mm dol porphs, medium grey to light greenish colour -> weakly graphitic to w-med sericitic ± minor local	
			=75		silicification. more sericitic from 93.2-100.8 and 103.-104.	

0 100 120 140 160 180 200

ISLAND MOUNTAIN GOLD MINES LTD.

DIAMOND DRILL LOG **2001 MOSQUITO PROJECT**

Drill Hole: IGM03-12 **Date:** Sept 26/03 **Sheet** 3 **of** 5

Azimuth: **Northing** **Easting** **Elevation** **Location:**

Angle: **Collar:**

Tail:

Logged by: J. Panther **Graphic Scale : 1" = '**

Main Interval from	to	Lith. code	S - C^	% pyrite	Description	Notes
90.5	121.6				@ 98.7 – 0.5' minor local weak sil – deformed grey qtz	
			@ 210' S_2 = 80		stringer zone.	
cont'd.					@ 104 – 104.3 – gouge zone. 10°CA with	
			= 80		minor qtz-carb stringers.	
					@ 105.5 – folding	
					@ 106.0 – 107.5 – white quartz vein 40°CA	
			= 75 ?		with minor carbonate; with gouge @ 106., ≈0.1',	
					@ 10°CA @ 107.5 – 110. – sericitic pelite.	
			S_2 = 85		@ 111.7 – 116.3 silicified white (very light grey)	
					cherty unit (white chert marker?) secondary, del. porph. overprint	
					within sericitic zone from 111.0' – 117.6	
			S_2 = 85			
121.6	241.0				Conglomerate lesser grit-arenite, lesser pelite	
			S_2 = 87		dark grey, mod-thickly bedded,	
					@ 139.3 – 139.8 – gouge, graphitic @ 30°CA	
					@ 143.2 – 148.9 – sericitic pelite with white (very	
					light grey cherty band from 147.9 – 148.4 with	
					bands of py	
					@ 148.9 – 165. – thick cgl bed with pelite	
					matrix. dark grey, clasts ≈ 1cm avg, up to 3-4cm.	

0 200 220 240 261 EOH

ISLAND MOUNTAIN GOLD MINES LTD.

DIAMOND DRILL LOG **2001 MOSQUITO PROJECT**

Drill Hole: IGM 03-12 **Date:** Sept 26/03 **Sheet** 4 **of** 5

Azimuth: **Northing** **Easting** **Elevation** **Location:**

Angle: **Collar:**

Tail:

Logged by: J. Pautler **Graphic Scale : 1" = '**

Main Interval from	to	Lith. code	S - C^	% pyrite	Description	Notes
121.6	241				@ 176 - 176.5 - graphitic-clay gouge along foliation @ 1	
		(s)			@ 192 - grades siliceous, weak - mod silicified	
					going downhole. m-dk grey colour	
					@ 196.1 - 05' graphitic clay gouge along foli m-dk grey colour	
		+s		(4)	@ 202.9 - 207.5 - intensely silicified, 7% white	
					qtz stringers -45°c1 that have been later silicified, with	
					about 5% biotite? clots, w sericite altn	
		(s)			@ 207.5 - 210.3 mod s.i with 5% qtz stringers	
					- wte with 2-3% py, 2% chl, not silicified @ 35°c1	
		+s		(7)	@ 210.3 - 212.5 - strong to intensely silicified with	
					7% py primarily in up to 1cm bands, also in some qtz	
					str ≈ 35° c1	
		+s			@ 212.5 - 223.7 - strongly silicified with	
					qtz stringers zone from 214.3 to 218.7 and	
					220.6 - 223 with white quartz stringers	
					@ 20° c1 ± tr py, vuggy, minor carb. ± resilicified	
*		+s			@ 223.7 - 238.8 intensely silicified	
					(qtz - sericite ~~altn~~ - pyrite altn) ± metamorphic chl porphyroblasts evident	
					@ 226 - very light greenish colour - to 238.5	
*				(7)	@ 229.5 - 231 - Strong py between sil.	

Clasts (original resil. cgl? or bxed?

ISLAND MOUNTAIN GOLD MINES LTD.

DIAMOND DRILL LOG — **2001 MOSQUITO PROJECT**

Drill Hole: IGM 03-12 **Date:** **Sheet** 5 **of** 5

Azimuth: **Northing** **Easting** **Elevation** **Location:**

Angle: **Collar:**

Tail:

Logged by: J. Pautler **Graphic Scale : 1" = '**

Main Interval from	to	Lith. code	S - C^	% pyrite	Description	Notes
					@ 232.9 - 0.15' band of py	
					@ 238 - 238.9 - wk g/z, 2' odd str. @ 10°CA	
				(3)	@ 238.8 - 241. - darkish grey conglomerate, weak sil, with py as clasts (replacing limy? clasts?)	
241.	245	ls		1	LIMESTONE medium grey colour, thinly bedded	
					@ 241. - 0.1' of graphitic to sericitic gouge. - several gouge zones to 244. up to 0.1' wide, along foli and @ 65°CA	
					@ 244 - 245 light greenish pelitic sericite altd beds within white marble - lst.	
245.	250.3	tu		—	MAFIC TUFF med green colour, ~~weakly~~ calcareous at margins; (weakly calc at upper margin);	
					@ 245 - 0.1 crushed zone: gouge at cts - minor gouge zones to 248.'	
					@ 250.6 - 250.3 - limy due to calcite stringers throughout zone - few %.	
250.3	261	ls		3	LIMESTONE medium grey, thinly bedded	
					- weak 1cm chlorite bands in lst from 250.3 - 251.5	
		FZ			@ 259.3 - 260.6 - fault zone with minor gouge along foli and @ 55°CA and weak brecciation	

EOH

ISLAND MOUNTAIN GOLD MINES LTD.

DIAMOND DRILL LOG — **2003 MOSQUITO PROJECT**

Drill Hole: IGM 03-12 **Date:** Sept 26/03 ⓢ Sept 5/03 (F) Sept 7/03 **Sheet** 1 **of** 5

Azimuth: 195° **Northing** **Easting** **Elevation** **Location:**

Angle: -60 **Collar:** 5884337 | 594578 | 1434m | Samples:

Depth 261' **Tail:** @ 261' | -60°/192° |

Logged by: **Graphic Scale : 1" =** 20'

Main Interval from	(ft) to	Lith. code	S - C^	% pyrite	Description (lst = limestone)	Notes
0	12				CASING – pebbles to cobbles of grit – arenite with qtz stringers ± variably sil	
12	77.6	gr>>ar	gy/tb/s 2 S_2 = 80 S_2 = 70		GRIT to lesser ARENITE, med-dk grey, weakly graphitic, thickly bedded, blue qtz eyes typical of Rainbow; generally highly silicified with ± fine qtz stringer-stockworks, ± qtz stringers up to 0.1-0.15' wide.	
			S_2 = 85		highly oxidized to 17.3' and less oxid to 21'	
			= 85		rubbly to 13.3' – resembles CASING	
			= 80	(5)	13.3-16 – oxid, holey – resembles sil lst, but not fizzable; holes due to weath. out pyrite.	
			S_0 = 80			
		F			@ 15.5 0.2' limonitic gouge 05°CA	
			S_2 = 85	(6)	16-17.3 – med gray, holey – weath out py – heavy resembles VG zone in XL trench.	
		qs	= 85	(5)	17.3-20.6 – qtz stringer zone – 5 qtz stringers 0.1-0.15' wide @ 25°CA; ± vuggy, ± ga ± sp, 3-5% dolomite along margins.	
			= 70			
			= 80	(3)	20.6-41.0 highly silicified	
		qs	= 90	(3)	41.-50.8 – qtz stringer-stwk zone with 0.2' qtz, 10% dol str @ ~~stwk~~ 41.5' @ 20°CA ± vuggy.	
			local = 65			
			= 85	(5)	50.8-55. less sil but still pyritic	

0 20 40 60 80 100

ISLAND MOUNTAIN GOLD MINES LTD.

DIAMOND DRILL LOG — **2001 MOSQUITO PROJECT**

Drill Hole: IGM 03-12 **Date:** Sept 26/03 **Sheet** 2 **of** 5

Azimuth: **Northing** **Easting** **Elevation** **Location:**

Angle: **Collar:**

Tail:

Logged by: J. Pautler **Graphic Scale : 1" = '**

Main Interval from	to (ft)	Lith. code	S - C^	% pyrite	Description	Notes
12	77.6				55.-61 - mod silicified, few qtz stringers 3%	
(cont'd)		qs	s2=75		61-70.9 - highly silicified with qtz stringer-stockwork (stwk) zone (7% qtz)	
			=80		70.9-77.6 - mod silicified.	
					77.5-0.1' graphitic gouge @ 90°CA	
77.6	90.5	cg/gy/tn/±S	=70	1	CONGLOMERATE medium grey colour with lighter coloured grit-arenite clasts (hard to tell grain size due to dolomite overprint (metamorphic) in fine darker grey pelitic matrix; Clasts are few mm to few cm in size occasionally to 5cm, avg 1cm.	
			=70			
			=75			
		S	=70		@ 73.3' - tops direction up hole.	
					@ 77.3-82.3 - highly silicified with qtz str-stwk (7% qtz)	
					@ 82.3-83.7 - weakly sil	
		* S	=80	7	@ 83.7-85.7 - intensely sil with 7% fine py around grey clasts (of cgl?) and along foli	
			=70			
90.5-				2	Arenite - Grit, > lesser Pelite thickly bedded to moderate dolomite porphyroblastic with 10% 4-6mm dol porphs, medium grey to light greenish colour. -> weakly graphitic to w-mod sericitic ± mod local silicification. more sericitic from 93.2-100.8 and 103.-104.	
			=75			
			=75			

100 120 140 160 180 200

ISLAND MOUNTAIN GOLD MINES LTD.

CORE SAMPLE RECORD

HOLE: IGM 03 - 12 **DATE:** Sept 26/03 **SHEET:** 1 **OF:** 2

SAMPLE #	INTERVAL FROM	INTERVAL TO	GOLD (PPB)	SAMPLE DESCRIPTION
1492	0	13.3		gut zar, qtz str, I sil, 2 py
93	13.3	16.0		oxidized, weath out py, 5% py holey
94	16.0	17.3		weath out py, holey => XL trench 6% py +
95	17.3	20.6		sil. gut, qtz stringer zone
96	20.6	25.6		highly sil. gut
97	25.6	30.3		"
98	30.3	33.6		"
99	33.6	36.8		" , qtz stringer stwk
1500	36.8	41.4		highly sil gut
38351	41.4	46.0		qtz str. stwk
52	46.0	50.8		" " "
? 53	50.8	55.0		less sil but 5% py ?
? 54	55.	61		med sil., qtz stringers
55	61	66		highly sil
56	66	70.9		" " , qtz str stwk.
57	77.3	823		with qtz str stwk
58	82.3	83.7		weak sil.
38359	83.7	85.7		intensely sil. 7% py cgl ?
60	106	107.5		qtz vein
61	111.7	116.3		wk chlorty unit 3% py
62	147	148.9		" " " py bands 3%
63	202.9	207.5		intense sil. py
64	207.5	210.3		med sil qtz str.
65	210.3	214.3		strong sil 7% py in bands minor gs
66	214.3	218.7		" " gs zone 7%

ISLAND MOUNTAIN GOLD MINES LTD.

CORE SAMPLE RECORD

HOLE: IGM03-12 **DATE:** Sept 27/03 **SHEET:** 2 **OF:** 2

SAMPLE #	INTERVAL FROM	INTERVAL TO	GOLD (PPB)	SAMPLE DESCRIPTION
38367	218.7	223.7		strong sil, g's zone
68	223.7	228.8		intense sil. ~~[illegible]~~ lighter upon sericite QSP
69	228.8	233.8		" " 8% py " QSP
70	233.8	238.8		" " 5% py QSP
71	238.8	241		w sil c gl with 3% py
~~[illegible]~~				
EOH	@ 261.			

ISLAND MOUNTAIN GOLD MINES LTD.

DIAMOND DRILL LOG — **2001 MOSQUITO PROJECT**

Drill Hole: IGM 03-13 **Date:** ⑤ Sept 7/03 **Sheet** 1 **of** 6

Azimuth: 150° **Northing** **Easting** **Elevation** **Location:**

Angle: -45 **Collar:** 5884337 | 594578 | 1434 m |

Depth. 265' **Tail:** @ 265' | 150°/-46 |

Logged by: J. KADAR **Graphic Scale : 1" =** 20'

Main Interval from	to	Lith. code	S - C^	% pyrite	Description	Notes
12.0	78.3	Ar/Ph			Med grey ~~QTZ~~ ARENITE w lesser dark grey graphitic rich pelite bands. Thinly bedded. Minor dolomitic ? porphyroblasts 1-2mm common. In zones where the rock appears bleached/silicified the dolomitic porphyroblasts are less evident, probably just overprinted. There are at least two sets of qtz veins present. <1cm wide qtz veins are foln //. 1-2cm wide qtz/carb veins are often vuggy and usually xcut foln. TR-1 % PY overall in massive fg. blebs to 1 cm. and occasionally as mm scale stringers. Foln is relatively constant @ 65°	
			75	TR-1		
			65			
			68		- oxidized w limonite on foln planes and in vugs to 45' - @ 32.8 1" wide qtz/carb vn x-cutting foln @ 14° - carb forms an envelope w xtals ⊥ to vn - qtz is vuggy w limonite staining carb w minor qtz	
78.3	84.5	CGL		2	- @ 45' small zone < 10cm of broken rubbly core FZ - 33-45 thinly bedded ?? qtz arenite/pelite - 58.4 - 61.1 Graphitic dark grey thinly bedded + 7% 1-2mm DOL porphyroblasts and 2% 3-7 mm fg PY blebs. - 60.3 - 66.3 FAULT ZONE ~15% Fault gouge	
			62°			

CASING

0 20 40 60 78.3 80 84.5

ISLAND MOUNTAIN GOLD MINES LTD.

DIAMOND DRILL LOG — **2001 MOSQUITO PROJECT**

Drill Hole: IGM03-13 **Date:** **Sheet** 2 **of** 6

Azimuth: **Northing** **Easting** **Elevation** **Location:**

Angle: **Collar:**

Tail:

Logged by: **Graphic Scale : 1" = '**

Main Interval from	to	Lith. code	S - C^	% pyrite	Description	Notes
					66.6 - 67.4 Qtz ↑↑ as foln // vning and very common 3-4 mm Qtz eyes + stringers. Qtz flooding ??? small bed of grits ???.	
					75 - 76 Fault ZONE	
					78.3 - 84.5 Conglomerate light grey Qtz arenite ?? clasts elongated along foln from <1cm to 1cm wide x 4-5 cm ??? long. 2% PY as 3-4 mm wide f.g. massive blebs. The matrix is a black graphitic pelite > arenite. Matrix is soft & clasts are hard.	
					84.5 - 110 Med grey QTZ ARENITE unit as described above. Thickly bedded w minor beds of dark grey graphitic pelites w/ common 1-2mm POL porphyroblasts. Arenite unit is very hard and appears to have been silicified	
					90.2 - 102.2 DROPPED BOX ☹ tried to put the box back together again in reasonable cond.	
					92.9 - 93.5 Graphitic pelite w/ numerous w 7% POL 1mm porphyroblasts & 1% PY	
					102.3 - 105.5 ??? JUMBLED ZONE 7+ feet strongly silicified zone followed by 0.5 foot zone of cobble size (w 1 inch) conglomerate	
					105 - 108. Rock is light grey. Bleached: w/ 1% (overall) qtz vning	

ISLAND MOUNTAIN GOLD MINES LTD.

DIAMOND DRILL LOG — **2001 MOSQUITO PROJECT**

Drill Hole: 16M03-13 **Date:** **Sheet** 3 **of** 6

Azimuth: **Northing** **Easting** **Elevation** **Location:**

Angle: **Collar:**

Tail:

Graphic Scale : 1" = '

Logged by:

Main Interval from	to	Lith. code	S - C^	% pyrite	Description	Notes
			71°		108-111.0 Light grey. Bleached and siliceous. 1% very fg PY in 1mm blebs + <1mm stringers. Little to no foln present.	
110	120.5		63°	3	110-120.5 Graphic arenite > pelite very thinly - thinly bedded 3% PY in stringers foln //. Folds and crenulations in the foln common. The upper 5' looks a bit like a conglomerate but probably more likely a fault zone.	
120.5	171.8		60			
			65°			
				TR	120.5 - 171.8 Qtz Arenite. Massive to little to no foln. Med grey color TR at disseminated PY. Thinly bedded. Few interbedded black pelitic graphitic zones <1mm DOL? (feldspar) porphyroblasts common except where rx has been silicified.	
			62°		124-128 Numerous foln // and rcutting Qtz veinlets. Rx appears to be silicified in this area.	
				171.8	127.3 - 127.5, 131.8 - 132.4, 131.4 - 131.8, 142.7 - 144 Black, aphanitic, graphitic pelites. 2% fg PY in 1mm scale blebs + stringers. Few qtz <1mm scale stringers present. <1mm scale ovals altn mineral common. Hard. Could be DOL?? porphyroblasts seen in Qtz Arenite unit.	
			45°			
			50°			

0 100 120 140 160 171.8 180 200

ISLAND MOUNTAIN GOLD MINES LTD.

DIAMOND DRILL LOG — **2001 MOSQUITO PROJECT**

Drill Hole: 1GM03-13 **Date:** **Sheet** 4 **of** 6

Azimuth: **Northing** **Easting** **Elevation** **Location:**

Angle: **Collar:**

Tail:

Graphic Scale : 1" = '

Logged by:

Main Interval from	to	Lith. code	S - C^	% pyrite	Description	Notes
					@ 156.9 - 1.5" wide qtz x cutting weak foln @ 16° TCA	
					@ 163.1 1" wide qtz x cutting, weak foln @ 23° TCA	
					165.3-172.2 Light grey, bleached and silicified zone.	
					2% py f.g. in mm - 1/2 cm wide stringers	
					172.1 - 173.3 Gradational contact w graphitic	
					pelites. Rx is dark grey w slight brecciated	
					appearance. Weak foln where graphite content	
					is higher	
					173.3 - ~~189.8~~ 190.4 Zone of interbandes (~5-20 cm wide) with	
					>50% being black f.g. weakly to moderately foliated	
					graphic pelites and <50% being dark grey massive	
					(mm scale qtz visible) arenites. Large (dol? altro.) blebs	
					to 1cm in the graphitic pelites sometimes altering	
					to a phyllosilicate? mineral. One small zone of	
					fault gouge @ 183 ft but broken core is common.	
					Possibly a fault zone	
					190.4 - 194.5 Felsic - Int Dyke ???? Contact w	
					overlying graphitic unit @ 50° TCA. Light grey color	

ISLAND MOUNTAIN GOLD MINES LTD.

DIAMOND DRILL LOG — **2001 MOSQUITO PROJECT**

Drill Hole: 1GM03-13 **Date:** **Sheet** 5 **of** 6

Azimuth: **Northing** **Easting** **Elevation** **Location:**

Angle: **Collar:**

Tail:

Logged by: **Graphic Scale : 1" = '**

Main Interval from	to	Lith. code	S - C^	% pyrite	Description	Notes
					w common hornblende xtals. 2% PY finely disseminate and in 1mm stringers. The bottom 1.5" of unit has an obvious chill margin. Contact w underlying unit @ 55° TCA	
		70°				
					194.5 – 212.1 Light - dark grey banded (8-20 cm wide) pelite >> arenite, locally graphitic rich. Very similar to interbanded zone described at 173'. Unit is fg at top coarsening down hole. Dol? altn / overprinting common. Graphitic pelitic bands narrower than the lighter more arenitic bands	
		52°				
		62°			196 – 198.4 Bleache	
					197.2 – 198.4 FAULT GOUGE	
		265 EOH				
					212.1 – 214.5 Int - Felsic Dyke??? As described in unit at 190.4	
					214.5 – 237.5 Interbanded thinly to moderately (10 cm scale) Arenites w 1-2% PY finely disseminated.	
					215.6 – 217.5 TUFF?? GRIT?? slightly greenish color Cg., very weak to no foln. Qtz. eyes	

Contact is gradational a fining of grain size over 5 cm.
@ 206 + 210.5 + 215 5cm wide Qtz/carb vns.
221 – 222 F.g Bleached. PROBABLY A FAULT ZONE

0 200 220 240 260 280 30

ISLAND MOUNTAIN GOLD MINES LTD.

DIAMOND DRILL LOG ~~2001 MOSQUITO PROJECT~~

Drill Hole: IGM 03 - 13 **Date:** **Sheet** 6 **of** 6

Azimuth: **Northing** **Easting** **Elevation** **Location:**

Angle: **Collar:**

Tail:

Logged by: **Graphic Scale : 1" = '**

Main Interval from	to	Lith. code	S - C^	% pyrite	Description	Notes		
								0
					237.5 - 265 Graphitic weakly - Moderately foliated			
					CONGLOMERATES. 1% PY in mm - 1cm scale massive			
					blebs. Matrix is graphitic clasts are light grey			
					and arenitic.			
					265. EOH			

ISLAND MOUNTAIN GOLD MINES LTD.

CORE SAMPLE RECORD 2002 PROJECT

HOLE: 16M03-13 DATE: SHEET: OF:

SAMPLE #	INTERVAL FROM	INTERVAL TO	RECOVERY (FEET)	GOLD (PPB)	SAMPLE DESCRIPTION
1467	125.0	127.3			silicified zone TR-1% disseminated PY
1468	105.0	108.3			silicified zone 2% PY
1469	165.0	168.6			Light grey, bleached + silicified zone 2% PY, v.f.g. in mm-1/2cm stringers
1470	168.6	172.1			As above
1471	205	212.1			Interbanded zone w/ several qvns. ~1% PY
1472	212.1	216.5			Bleached + silicified zone 2% PY in mm scale stringers

ISLAND MOUNTAIN GOLD MINES LTD.

DIAMOND DRILL LOG — **2001 MOSQUITO PROJECT**

Drill Hole: IGM 03-14 **Date:** **Sheet** 1 **of** 2

Azimuth: 195° **Northing** **Easting** **Elevation** **Location:**

Angle: -60 **Collar:** 5884361 | 594584 | 1424m |

Depth 425.' **Tail:** @425' | 194°/-60° |

Logged by: **Graphic Scale : 1" = '**

Main interval from	to	Lith. code	S - C^	% pyrite	Description	Notes
0	12	Ar/th			Casing	
12					~~Qtz~~ Arenite ?? Massive light gray + silified/siliceous w minor <10 cm bands of graphitic rich pelites/arenite.	
					1% PY in 1-3mm scale coarse subhedral - euhedral blebs	
					Very weak foln in massive qtz arenite and well defined foln in	
			65°		graphitic seds relatively consistant @ ~80° TCA. Qtz/carb veins common from	
					1cm - 7' wide. The top 60 feet of unit has	
					limonite staining. The core is generally quite broken	
					in the top 100' of the hole. The graphitic sed unit has common	
					1mm scale roundish to rhombohedral orange/tan colored blebs which	
					is probably a carbonate/OOL altn	
			75°			
					40 - 42.4 Anastomosing carb/qtz vn/stringer cutting	
					in + out of core. Limonite staining pervasive. ~3%	
					PY at margins of qtz in massive <1cm stringers	
					48.6 - 55.7 QUARTZ VEIN w minor carb. ~2-3% PY overall	
			85°		in c.g. massive zones up to 2cm wide. In one area	
					there is a f.g. black powdery substance present ???	
					Mineral/crag from the drill??? PROBABLY altered pyrite.	
					Upper + Lower contacts are broken	

ISLAND MOUNTAIN GOLD MINES LTD.

DIAMOND DRILL LOG — **2001 MOSQUITO PROJECT**

Drill Hole: **Date:** **Sheet 2 of 7**

Azimuth: **Northing** **Easting** **Elevation** **Location:**

Angle: **Collar:**

Tail:

Graphic Scale : 1" = '

Logged by:

Main Interval from	to	Lith. code	S - C^	% pyrite	Description	Notes
					@ 64 & 67' Fault/Gouge 2" wide each	
					75-76, 80-87' Rubbly core	
					@ 78' ~ 5" wide Qtz Vn x cutting foln @ 20° w/	
					2% c.g. euhedral PY xtals to <1cm wide.	
					87.8 - 88.9 Graphitic rich pelite w/ 1-2cm wide	
					Q/C vein x cutting foln @ ~ 20° TCA 5% <1cm	
					wide c.g. subhedral-euhedral PY xtals.	
					88.9 - 90.2 QC Vein w/ massive PY blebs to	
					2" wide ~ 30% overall. Qtz is white w/	
					orangish carb @ margins of vein. Little dissem.	
					PY w/in vein.	
					90.2 - 92.1 Qtz flooding/silicification giving way	
					SER/CARB altered ARENITE	
					92.1 - 95.4 QV w/ massive PY and << SER/CARB	
					altered ARENITE. QV x cuts Foln @ 10° TCA Qtz	
					is white w/ PY and carb @ margins. ~25% PY	
					is c.g. and occurs massively both at margins of	
					vein + within the vn ~ 2% of the fine black mineral	
					disseminated throughout	

ISLAND MOUNTAIN GOLD MINES LTD.

DIAMOND DRILL LOG — **2001 MOSQUITO PROJECT**

Drill Hole: **Date:** **Sheet** 3 **of** 7

Azimuth: **Northing** **Easting** **Elevation** **Location:**

Angle: **Collar:**

Tail:

Graphic Scale : 1" = '

Logged by:

Main Interval from	to	Lith. code	S - C^	% pyrite	Description	Notes
			85°		95.4 - 101.3 ARENITE w mod SER + CARB altn. 1mm sub rounded orangish blebs are carb altn. Tan color and massive 1% coarsely dissem PY	
		ML/Ath	80°		101.3 - ARENITE > PELITE Med - dark grey massive unit w lesser graphitic dark grey to black pelites. Locally zones can be thinly bedded w a sheared texture. Silicified zones occur near fault gouge or QV's. Occasional QV's from 1cm scale up to 2 ft wide. w 1% overall coarsely dissem. PY but the majority of this is found at the margins of veins and in the graphitic rich units. Weak pervasive carb altn throughout	
			85°			
					105 - 115 Several 1cm - 3cm wide QC vns. 2do c.g. euhedral PY xtal's to 1cm. From 114 - 115.5 graphitic rich zone is thinly bedded and has a sheared look.	
					115.5 - 116.5 Fault gouge w a 2" PY band w 15% PY in interval.	
			85°		116 - 118.4 Broken Core w 1" wide zone of fault gouge. @ 131.6 1" wide QV x cutting foln @ 16° TCA	
					133.5 - 135 Qtz - carb vein w a 1% of dissem PY and 1% massive PY. Contacts w host rock are broken	

0 100 120 140 160 180 200

ISLAND MOUNTAIN GOLD MINES LTD.

DIAMOND DRILL LOG — **2001 MOSQUITO PROJECT**

Drill Hole: **Date:** **Sheet** 4 **of** 7

Azimuth: **Northing** **Easting** **Elevation** **Location:**

Angle: **Collar:**

Tail:

Graphic Scale : 1" = '

Logged by:

Main Interval from	to	Lith. code	S - C^	% pyrite	Description	Notes
					FROM 140 - 175 there are numerous 1cm - 1" wide qv's. The oldest set are generally narrower and are fol'n parallel. The younger set crosses fol'n at an oblique angle and usually have some component of carb as well. Generally, there is only a TR - 1% PY assoc. w/ these veins.	
					175.0-181.6 Bleached/silicified zone w/ numerous 1-2cm wide qv's and one qv 1.6' wide. Generally the qtz is white with some carb at the margins. PY occasionally occurs w/in the qv but more commonly occurs at the margins of the qv and in the host rx. 2% c.g. PY is massively occuring in blebs to 1cm	
					At about 200' the mm scale DOL/carb altn starts to pick up giving the rock a coarser grained look. Graphitic interbeds more common by becoming moderately bedded & the massive arenitic units may be getting more gritty.????	

~ 1/2 CONTACT BETWEEN SANDSTONE & UNIT 0

ISLAND MOUNTAIN GOLD MINES LTD.

2001 MOSQUITO PROJECT

DIAMOND DRILL LOG — Sheet 6 of 7

Drill Hole: **Date:**

Azimuth: **Northing** **Easting** **Elevation** **Location:**

Angle: **Collar:**

Tail:

Graphic Scale : 1" = '

Logged by:

Main Interval from	to	Lith. code	S - C^	% pyrite	Description	Notes
			85°	3%	299 - 302.7 Light - med grey Arenite. Rx has been silicified and appears massive w/ a high proportion of qtz 3% fg. PY in 1-3 mm wide stringers QTZ EYES present	
			75°		319.7 - 325.9 Zone of qtz veining + silification v4do both coarsely + finely disseminated thru interval. In the silicified zones, the host rx is light - med grey. The 1cm - 1 inch wide qvs are white with little carb content. A black, fg. soft mineral is seen @ 323' ??? ASK JEAN + LARRY Graphitic content ↑↑ towards end of interval. Rx is very broken + crumbly @ 325, possibly a fault zone.	
			75°		325.9 - 327.1, 334.3 - 336.4 FAULT GOUGE	
			90°		336.4 - 351.4 LIMESTONE Thinly banded.	
					337.5 - 338.3 Mafic Dyke / Mafic Tuff	
					351.4 - 351.7 Fault Gouge	

0 300 320 340 360 380 400

ISLAND MOUNTAIN GOLD MINES LTD.

DIAMOND DRILL LOG — **2001 MOSQUITO PROJECT**

Drill Hole: **Date:** **Sheet** 5 **of** 7

Azimuth: **Northing** **Easting** **Elevation** **Location:**

Angle: **Collar:**

Tail:

Logged by: **Graphic Scale : 1" = '**

Main Interval from	to	Lith. code	S - C^	% pyrite	Description	Notes
					Fault gouge @ 234, 243 + 245. 2-4" wide zones	
					245 - 260.5 Rx takes on a bleached look.	
			79°		Small areas are silicified, but generally the rx is softer.	
					Carb content is not significant. Rx is a very light greenish	
					grey color. mm scale DOL cdtn blebs common. In	
					some areas / bands, the rock is very f.g. There are no	
					sharp or gradational contacts indicating it might be a dike	
			80°		1-2% massive PY dissem throughout. One 1" wide	
					band of PY crosses foln at an acute angle. Foln is	
					very weak to moderate through this zone. DOL	
					cdtn blebs increase in siz. to 1cm at bottom of unit	
264.7	336.4				@ 255 . 3" wide QC vn white to light grey	
			85°		in color	
					264.7 - 336.4 Dark moderately banded argillite	
					bands interbedded w lesser thinly bedded granitic rich	
					pelites. The graphitic rich zones appear to have	
		wavy	80°		been sheared giving them the appearance of a	
					conglomerate. ??? May be a CONGLOMERATE NAH!!!!	
					1-2% PY in massive - eg. 1-5mm blebs.	

0 200 220 240 260 280 300

ISLAND MOUNTAIN GOLD MINES LTD.

DIAMOND DRILL LOG — **2001 MOSQUITO PROJECT**

Drill Hole: **Date:** **Sheet** 7 **of** 7

Azimuth: **Northing** **Easting** **Elevation** **Location:**

Angle: **Collar:**

Tail:

Logged by: **Graphic Scale : 1" = '**

Main Interval from	to	Lith. code	S - C^	% pyrite	Description	Notes		
								0 400
					351.4 - 356.4 Green chloritic mafic tuff / dyke			
					356.4 - 365 Moderately banded, massive to weakly foliated light gray - light green argillite with weak sericite alt'n			420
EOH								
					365 - 425 Thinly banded graphitic pelites interbedded w massive - thickly bedded argillite and described above.			440
					393.3 - 395.5 Qtz carb vn. TR - 1% Py massive in stringers			
					415 - 425 Fault Gouge			

ISLAND MOUNTAIN GOLD MINES LTD.

CORE SAMPLE RECORD 2002 PROJECT

HOLE: 16M03-14 DATE: SHEET: OF:

SAMPLE #	INTERVAL FROM	INTERVAL TO	RECOVERY (FEET)	GOLD (PPB)	SAMPLE DESCRIPTION
1473	30.5	35.2			Arenite w one 8" QV w limonite staining + TR PY. Unit has ov 6" zone w qtz/carb stockwork.
1474	35.2	40.1			Arenite w minor cm scale qtz vns. PY is silicified in zones + has limonite stains in fissures.
1475	40.1	44.3			
1476	44.3	48.6			
1477	48.6	58.7			
1478	76.8	80.6			
1479	87.8	92.1			
1480	92.1	95.4			
1481	95.4	101.3			
1482	101.3	108.2			
1483	175	181.6			
1484	246.3	255.0			
1485	255.0	262.6			
1486	299	302.7			
1487	319.7	325.9			
1488	325.9	329.7			

ISLAND MOUNTAIN GOLD MINES LTD.

CORE SAMPLE RECORD

HOLE: IGM 03-15 **DATE:** Sept 29/03 **SHEET:** 2 **OF:** 2

SAMPLE #	INTERVAL FROM	INTERVAL TO	GOLD (PPB)	SAMPLE DESCRIPTION
4151	175.2	180.8		minor qtz str zone. Strike + diag.
52	180.8	184.0		qtz str zone, diag, 4% py, ga, sp
53	206.8	209.0		5% py in gouge
54	209	214.		crumbly qtz vein 7% py
55	214.	220.5		very crushed qtz zone, ser gouge 3-4% py
56	220.5	225.5		sericitic pyritic gouge, ± crushed qtz 35% py
57	255.5	229.4		gouge ± w qf, w ser
58	235.5	237.9		gouge, qtz str 0.1' with 10-15% aspy orthog-diag.
59	264.9	268		minor qtz str zone in hw
60	268.0	268.9		qtz vein with cosalite
61	268.9	271.		fw str. zone.
62	272.2	279.3		m. sil, qtz str zone (5%) with deformed grey qtz
63	313.1	316.5		fault gouge + intense - strongly sil host rock 5% py along folia
64	316.5	319.5		intensely sil with 10% py as ~~bands~~ strings
65	319.5	323.0		str sil. margins and intense sil in centre, 7% py
66	323.	326.5		arenite wallrock.
67	326.5	329.5		hw stringer zone 5% wte qtz str. orthogonal
68	329.5	331.1		white qtz vein 20% py, 15% aspy
69	331.1	334.		footwall qtz str zone to highly sil. 10% py str.
70	341.8	344.5		mod-strong sil + qtz str with 40% py, 10% aspy (0.2') orthog.
71	366	369.3		highly sil zone with 4% py, gouge.
72	399.4	402.3		highly sil., 15% fine py deformed older gy qtz stringers along foli

Sample shifts

ISLAND MOUNTAIN GOLD MINES LTD.

CORE SAMPLE RECORD — 2002 PROJECT

HOLE: 16M03-14 DATE: SHEET: 1 OF: 1

SAMPLE #	INTERVAL FROM	INTERVAL TO	RECOVERY (FEET)	GOLD (PPB)	SAMPLE DESCRIPTION
1473	30.5	35.2			[illegible]
1474	35.2	40.1			[illegible]
1475	40.1	44.3			
1476	44.3	48.6			
1477	48.6	55.7			
1478	76.8	80.6			
1479	87.8	92.1			
1480	92.1	95.4			
1481	95.4	101.3			
1482	101.3	108.2			
1483	177	181.6			
1484	246.3	255.0			
1485	255	262.6			
1486	299	302.7			
1487	319.7	325.1			
1488	325.9	328.7			
✓ 38395	108.2	115.0			S.I
✓ 96	115.0	116.0			v Pyic gouge.
✓ 97	130.9	135.1			S.I
✓ 98	135.1	138.2			"
✓ 99	233.8	240			"
✓ 38400	240	245			"
38394	393.2	395.7			g ✓

ISLAND MOUNTAIN GOLD MINES LTD.

DIAMOND DRILL LOG ~~2001 MOSQUITO PROJECT~~

Drill Hole: IGM 03-15 **Date:** Sept 21 / 03 **Sheet** 1 **of** 10

Azimuth: 320° **Northing** **Easting** **Elevation** **Location:**

Angle: -45 **Collar:** 5884337 | 594578 | 1434 m | Samples 38372-93 4151-4172

Test **Tail:** 37' 319 -45 | 237' 319 -46 | 437' 321 -47

Logged by: J. Pautler **Graphic Scale : 1" = 20'**

Main Interval from	to	Lith. code	S - C^	% pyrite	Description	Notes
0	14'				CASING - few pebbles of qtz ± py; most pebbles, cobbles of qtz arenite as below	
14	140'	qar>>	@15 S_2=20 S_1/S_1/S_1/S S_2=30 S_2=S_0=27° S_2=25	3	Quartz Arenite, with minor pelite, medium grey when thick beds of very hard siliceous quartz arenite ~~with~~ (appears to be silicified) with much lesser ~~med~~ - thin beds of thinly bedded graphitic pelite (bedding parallel to foln); medium gy - to locally darker grey	
			=25		- generally oxidized down to 44	
					- 2-5% qtz as stringers and stringer stwk	
			=25		throughout generally @ 65-75° CA (orthogonal)	
		qsS			@ 19.3-22.5 - qtz stringer ± stwk zone, m. silicification	
			=20		(with qtz stringers up to 0.15' @ 72° CA (38372)	
					rusty, oxidized with minor pyrite, orthogonal	
		qsS	=15		@ 35.2-40 mod silicified to weakly sericite altered	
					qtz stringer zone, oxidized. qtz stringers with	
			=30		up to 5% py ~~and~~ up to 0.2' wide. (38373)	
			=20		@ 47.0 - minor gouge along foln	
		qsS	=15		@ 55.1-60. - mod silicified qtz stringer zone	
					with 3 qtz stringers 0.1-0.2' wide (@ 65 and 75° CA (38374)	
			=25		@ 60-64.6 - qtz stringer zone with 6 qtz stringers	

0 20 40 60 80 100

ISLAND MOUNTAIN GOLD MINES LTD.

DIAMOND DRILL LOG ~~2001 MOSQUITO PROJECT~~

Drill Hole: IGM 03-15 **Date:** Sept 28/03 **Sheet** 2 **of** 10

Azimuth: **Northing** **Easting** **Elevation** **Location:**

Angle: **Collar:**

Tail:

Logged by: J. Pantler **Graphic Scale : 1" =** 20'

Main Interval from	to	Lith. code	S - C^	% pyrite	Description	Notes
14'	140'				> 1cm wide; max ~~[illegible]~~ 0.4' @ 62.7' ± rusty	
(cont'd)			S_2 = 20		± minor py; white quartz veins (38375)	
					@ 55° CA	
		qs S	@120 S_{S2}=		@ 64.6 - 66.5 (38376) sil, minor qtz	
					stringer zone with 6 qtz str ≤1cm. @ 55, 70° CA	
		qs S	= 20	(5)	(orthogonal to diagonal) @ 66.5 - 71.5 (38377) qtz stringer	
					zone in silicified qtz arenite with highly	
			= 20		pyritic qtz veins up to 0.4' wide with	
					up to 10% py; & 8 pyritic qtz stringers in interval	
			= 15		generally at 65° CA - orthogonal to foln.	
		(S)			@ 71.5 - 77.5 ± w-m. sil with minor	
			= 12		white qtz stringers ≤ 1cm, not pyritic @ 45° CA	
					(diagonal) (38378)	
		qs	=	(5)	@ 77.5 - 80.4 (38379) - 3 qtz	
					stringers in interval ≥ 1cm up to 0.15' ±	
			@180 S_{S2} = 15		highly pyritic - up to 30% py	
		S			@ 85.9 - 92. - silicified qtz stringer	
		qs	S_2 = 17		zone - variably silicified; highly silicified from	
					87.3 - 92. - 6 ≥ 0.1' qtz stringers with largest	
			S_2 = 32		0.5' ~~from~~ @ 87.9' with 5% py (38380) - diagonal vein	
					@ 91.8 - 0.1' graphitic gouge along foln	

0 100 120 140 160 180 200

ISLAND MOUNTAIN GOLD MINES LTD.

DIAMOND DRILL LOG — ~~2001 MOSQUITO PROJECT~~

Drill Hole: IGM 03-15 **Date:** Sept 28/03 **Sheet** 3 **of** 10

Azimuth: **Northing** **Easting** **Elevation** **Location:**

Angle: **Collar:**

Tail:

Logged by: J. Panther. **Graphic Scale : 1" = '**

Main interval from	to	Lith. code	S - C^	% pyrite	Description	Notes	
14'	140'	S			@ 92 - 96.7 : mod - strongly silicified, minor		0 200
(cont'd)					1% qtz as stringers; silification outwards along		
			Sz = 25		folin giving grey qtz striped appearance, minor		
					white qtz veins are orthogonal to foli (38381)		220
		qsS		(5)	@ 96.7 - 100.1 qtz stringer zone with 10% qtz as		
			=25		stringers in 4 main stringers generally @ 70°CA		
					with 3% dolomite along margins; central		
			=25		str. @ 98.2' is 0.2' wide with 80% pyrite		240
		(S			(38382) - (100.1 - 103') weakly sil wallrock (qtz arenite)	38383	
			=20	(12)	@ 103' - 105.9 - (38384) - strongly silicified		
					zone with striped grey qtz along foln and		
			=30		silification outwards from along foli ± stockworking		260
					with highly pyritic wallrock ± quartz from		
			=20	(50)	103.7 - 104.6' - generally cubic		
		S			from 105.9 - 109.4' - wallrock - silicified qtz arenite with 2% fine py (38385)		
		qsS	=20		@ 114 - 118.5 - highly sil. qtz stringer zone		280
					with deformed grey qtz stringers along foli		
		S	=20		(38386) and silification outwards from fol		
		qsS		(6)	@ 118.5 - 120.8' (38387) with white qtz str		
			=18		@ 120.5' - 0.3' with 25% py @ 77°CA with 2-3%		300

dol. along margins. - 3% fine pyrite in wallrock.

ISLAND MOUNTAIN GOLD MINES LTD.

DIAMOND DRILL LOG — **2001 MOSQUITO PROJECT**

Drill Hole: IGM03-15 **Date:** Sept 28/03 **Sheet** 4 **of** 10

Azimuth: **Northing** **Easting** **Elevation** **Location:**

Angle: **Collar:**

Tail:

Logged by: J. Pautler **Graphic Scale : 1" =** 20'

Main interval from	to	Lith. code	S - C^	% pyrite	Description	Notes
14	140'	qs S			@ 126-227.5 - qtz stringer zone ~~and~~ highly silicified zone with 2 sets qtz stringers orthogonal to each other @ 55° c1 (orthogonal) and 40° c1 - ~~non~~ subparallel to foli	
(cont'd)			SL=25			
			=15			
		F	=20		@ 132.3 - minor fault gouge - graphite, along foli	
		(qs) S	=20		@ 135.0 - 142.7 - minor qtz stringer zone 8 with qtz stringers 2/cm with trace py, in silicified wallrock	
140.		do gar-gr	=10		Quartz Arenite to Grit (lesser pelite) - more grit in sequence, thickly bedded, medium gray, ~~extent to get thick intervals of grit in sequence~~, fine dolomitic cement (mod HCl)	
		J → P1/34/th qs	(15)		@ 144.6-145.3 - 2 highly pyritic qtz veins up to 25% py and up to 0.2' wide @ 50° and 40° c1 orthogonal to diagonal to foli	±v.w sli. v w 30°
			=20			
			=30		(38388)	
		(qs) (f)	@375 =05		-(38389) from 145.3-150.2 - wallrock, minor qtz stringers @ 145.5 - minor gouge along foli	
			=30		-(38390) - from 150.2-154. with 0.3' of gouge @ 150.9; ~~and~~ @ 153.0 - 0.15' pyritic gouge with qv frags ~~and~~ followed by 0.1' qv with 10% py - gouge - 70° c1	
		(f)				
		qs (f)	=40			
			=20		Same as vein	

FZ → Note fault zone from 150.9 - 157.0

0 300 320 340 360 380 400

ISLAND MOUNTAIN GOLD MINES LTD.

DIAMOND DRILL LOG — **2001 MOSQUITO PROJECT**

Drill Hole: IGM03-15 **Date:** Sept 28/03 **Sheet** 5 **of** 10

Azimuth: **Northing** **Easting** **Elevation** **Location:**

Angle: **Collar:** | | - |

Tail: | | |

Logged by: J. Pautler **Graphic Scale : 1" = 20'**

Main Interval from	to	Lith. code	S - C^	% pyrite	Description	Notes
14					154-157 (38391) - in fault zone with 20% gouge and	
contd.			=20		broken ore ± breccia zones - generally @ 70-80° across	
			folded		foli, minor along foli - only 2% py	
			=15			
					@ 157 - 161.9 (38392) - hw of aspy bearing	
			=20		zone below	
		qv aspy		(3)	@ 161.9 - 164.8 (38393) - @ 170.1 - 0.3' qtz	
			=20		vein with 5% dol generally along margins	
					followed by 0.2' wide zone in arenaceous host	
					rock with 30% arsenopyrite; @ 163.9 - 0.1' of	
					gouge with qtz with minor olive coloured zeolite.	
					@ 164 - 0.15' wte quartz @ 55°CA	
					@ 166.4 - 0.1' gouge @ 70°CA across foli	
		(qs)			@ 175.2 - 180.8 (4151) - minor qtz stringer	
					zone 3 qtz str ≤ 0.1' - along and diagonal	
					to foli @ 180.8 - 184 (4152) qtz stringer zone with 4 > 0.1' qtz str. diagonal to foli	
		qs		(4)	@ 180.8 - 0.2' qtz stringer with minor	
				+ gq,sp	galena and sphalerite ± 3-5% dolomite - diagonal	
					to foli @ 30°CA, @ 183. - 0.2' qtz str with 7% py	
					@ 191. - 0.2' qtz stringer, wte, diag. to foli	

0 400 420 440 444 EOH

ISLAND MOUNTAIN GOLD MINES LTD.

DIAMOND DRILL LOG — **2001 MOSQUITO PROJECT**

Drill Hole: IGM03-15 **Date:** Sept 29/03 **Sheet** 6 **of** 10

Azimuth: **Northing** **Easting** **Elevation** **Location:**

Angle: **Collar:**

Tail:

Logged by: J Pautler **Graphic Scale : 1" = '**

Main Interval from	to	Lith. code	S - C^	% pyrite	Description	Notes
		FZ			@ 205' - 229.4 - fault zone with 90% gouge.	
				(5)	@ 208.8 - 209.0 - 5% py in gouge.	
					grading from graphitic to bleached downhole.	
					(4153)	
		qv		(7)	@ 209 - 214.0 - qtz vein, broken,	
					crumbly with 7% py (4154) ≈ 65° CA	
		qv		(3)	@ 214.0 - 220.15 very crushed qtz zone and sericitic	
					gouge with 3-4% py (4155) poor recovery	
				(5)	@ 220.5 - 225.5 (4156) sericitic pyritic	
	±	qv			gouge, minor chlorite, with 7% py from 220.5	
					to 221.7, followed by increase in py and crushed	
					qtz in gouge zone to 50% to 224, then broken	
					qtz with 30% py to 225, then pyric gouge	
					with 20% pyritic; - generally light coloured	
					zone	
		FZ		(2)	@ 255.5 - 229.4 - v weakly qfic, sericitic gouge (4157)	
		FZ			@ 235.5 - 237.9 - broken to gouge zone with	
		25-asPy			central 0.1' qtz vein with 10-15% asPy - vein	
					orthogonal to diag to foli (4158)	
		FZ			@ 242.9 - 243.8 gouge zone along foli	

ISLAND MOUNTAIN GOLD MINES LTD.

DIAMOND DRILL LOG — **2001 MOSQUITO PROJECT**

Drill Hole: IGM03-15 **Date:** **Sheet** 7 **of** 10

Azimuth: **Northing** **Easting** **Elevation** **Location:**

Angle: **Collar:**

Tall:

Logged by: J. Paufler **Graphic Scale : 1" = '**

Main Interval from	to	Lith. code	S - C^	% pyrite	Description	Notes
		(qs)	(±S)	(2)	@ 244 - 259.9 - mean white qtz str. zone with 7% qtz as stringers ; larger stringers are orthogonal to dirg to foli, smaller < 1cm stringers occur along foli, ± weakly silicified hostrock	
		(qz-qcs)			@ 253.0 - 0.4' wte qtz str with minor carb @ 60°CA ^ orthog to foli and @ 255.0 - 0.4' wte qtz vein with wallrock frags @ 50°CA orthog to foli	
*		qvS			@ 268. - @ 268.7 white qtz vein with 2-3% py especially in centre and trace cosalite with 0.2' lower silicified margin. - orthogonal vein	
		(qs)			@^ 25°CA (4159) from 264.9-268 - minor qtz str zone in hw.	
		qv	cos		(4160) qv with cosalite ~~and fw str zone~~ 268 - 268.9	
		(qs			(4161) fw str zone 268.9 - 271	
		qsS		(3)	@ 272.2 - 284.0 m silicified with wte qtz stringers with 5% qtz in zone 272.2-279.3 - (4162) also determined 3-4 qtz along foli	
					@ 283.3 - 0.3' qtz vein with 2% dol along foli	
					~~@ 272.2 - 279.3 silicified~~ - note increase in total sulphides (mostly)	
*		(F)			@ 284.8 - 0.1' gouge ⊥ foli @ 60°CA	
					@ 295.6 - 1cm qtz str and @ 296.2 1cm qtz str. almost ⊥ foli - wte qtz ± 2% dol	
qs					(@ 304 - 304.6 - ^ qtz stringer zone - qtz str along foli	

ISLAND MOUNTAIN GOLD MINES LTD.

DIAMOND DRILL LOG — **2001 MOSQUITO PROJECT**

Drill Hole: IGM03-15 **Date:** Sept 29/03 **Sheet** 8 **of** 10

Azimuth: **Northing** **Easting** **Elevation** **Location:**

Angle: **Collar:**

Tail:

Logged by: J. Pautler. **Graphic Scale : 1" = '**

Main Interval from	to	Lith. code	S - C^	% pyrite	Description	Notes
					@ 307 - 1cm qtz str. ∧ ⊥ foli	
		FZ			@ 311.5 - 314.~~1~~ fault zone with 60% gouge	
					in zone - qfic @ start grading to slight bleached	
		±qs			colour @ 313.1 with more qtz frags	
		S		5	@ 313.1 - 316.5 (4163) - fault gouge and intense to strongly	
					silicified host rock with up to 3-4 mm wide bands	
					of pyrite along foli from 314.~~6~~ to ~~316.5~~ 315.3,	
					and still silicified ~~from 31~~ through entire section	
		S qs		10	@ 316.5 - 319.5 (4164) intensely sil with py bands	
					along foli and around elongated qtz stringer fragments	
		S		7	@ 319.5 - 323.0 - (4165) as above with	
					strong sil margins and intense sil centre with	
					slightly less pyrite.	
					@ 323 - 326.5) (4166) Wallrock	
		qs			@ 326.5 - 329.5 (4167) hw stringer zone with	
					about 5% wk qtz as stringers up to 0.1' wide	
					⊥ foli	
		QV		(20)	@ 329.5 - 331.1 (4168) white qtz vein ⊥ foli @	
				+opy	65° CA with 20% opy and 15% aspy	

ISLAND MOUNTAIN GOLD MINES LTD.

DIAMOND DRILL LOG — **ISLAND MOUNTAIN GOLD MINES LTD.**

2001 MOSQUITO PROJECT

Drill Hole: IGM03-15 **Date:**

Azimuth:

Angle: **Northing** **Easting** **Elevation** **Sheet** 9 **of** 10

Collar: **Location:**

Tail:

Logged by: J. Lautter

Graphic Scale : 1" =

Main Interval from	to	Lith. code	S - C^	% pyrite	Description	Notes
	417' cont'd.	qs		(4)	(@ 331.1 - 331.9 - host rock minor qtz stringers	
		S			4169 @ 331.9 - 0.2' qtz str @ 70° CA, + tr py	
					(@ 332.1 - 334 - highly silicified with 5-6% py generally along foli - medium grey colour.	
		F2		3	@ 340.2 - 431.1 - Fault Zone with 85% gouge: generally @ low angle to core axis 10-35° CA some follows foli but generally across foli weakly graphitic ± minor weak sericitic	
		S			@ 341.8 - 344 - mod.-strongly sil followed by quartz vein with 40% py, 10% aspy - 0.2' wide @ 70° CA orthogonal to foli to 344.5 (4170)	
		qs			@ 348.5 - 352.4 - deformed older qtz stringer zone, grey qtz, boudined 15% qtz in zone	
		qv-qs			@ 354 - 363.6 - broken and crushed qtz in fault zone. ≈20% qtz - followed by minor qtz stringer zone 5% qtz to 368.	
				4	366.0 - qs @ 368 - 369.8 - highly sil zone with more pyrite (4171) followed by gouge with minor qtz frags and silicification to 370.8	
					@ 370.9 - fault end @ 37° CA across foli	
					@ 373 - 373.5 - 0.1' qtz str, weakly vuggy @ 20° CA + foli	
					@ 382 - 0.3' qtz stringer @ 60° CA - diagonal	
					@ 383 - 0.3' qtz fragments	
					from 385.3 - 394 - note 20% clasts in zone due to deformation in fault zone.	

ISLAND MOUNTAIN GOLD MINES LTD.

CORE SAMPLE RECORD

HOLE: IGM03-15 **DATE:** Sept 28/03 **SHEET:** 1 **OF:** 2

SAMPLE #	INTERVAL FROM	INTERVAL TO	GOLD (PPB)	SAMPLE DESCRIPTION
38372	19.3	22.5		qtz str/stwk zone in arenite mod sil. 5 qtz stringers orthogonal
73	35.2	40.1		mod. sil, w sericite qtz str zone. up to 5% py (3%)
74	55.0	60.0		mod sil qtz str zone - orthogonal
75	60.0	64.6		qtz str zone up to 0.4' qtz str. @ 55° - diagonal
76	64.6	66.5		sil, minor qtz str zone orth-diag.
77	66.5	71.5		highly pyic qtz vein zone, 5% py up to 10% locally - orthogonal
78	71.5	77.5		w-m sil qtz str. not pyic diagonal
79	77.5	80.4		qtz stringer zone, highly pyritic 5% py but up to 30% locally
80	[illegible]	92.0		highly sil qtz stringer zone, diagonal
81	92.0	96.7		mod-strong sil, late white py and earlier deformed qtz str.
82	96.7	100.1		qtz stringer zone, pyic - up to 80% locally in 0.2' stringer
83	100.1	103		weakly sil. wallrock
84	103	105.9		strong sil zone, striped py deformed qtz strs + stwk, 12% py (up to 30%) in wallrock ± qtz
85	105.9	109.4		sil. wallrock - arenite.
86	114.	118.5		highly sil qtz stringer zone, deformed, 37
87	118.5	120.8		white qtz str, 6% py locally to 25%
88	144.6	145.3		qtz strs, highly pyic orth-diag, 15% py
89	145.3	150.2		arenite, minor qtz
90	150.2	154.0		gouge ± pyic and qtz str with 10% py 3% py
91	154.	157.		fault zone, 2% py
92	157	161.9		hw of aspy zone
93	161.9	164.8		0.3' qtz vein with aspy bearing fw, 3% py 3% aspy, locally 30% aspy (0.2')

ISLAND MOUNTAIN GOLD MINES LTD.

CORE SAMPLE RECORD

HOLE: IGM03-15 DATE: Sept 28/03 SHEET: 1 OF: 2

SAMPLE #	INTERVAL FROM	INTERVAL TO	GOLD (PPB)	SAMPLE DESCRIPTION
38372	19.3	22.5		qtz str/stwk zone in arenite mod sil. 5 qtz stringers orthogonal
73	35.2	40.1		mod. sil, w sericite qtz str zone. up to 5% py (3%)
74	55.0	60.0		mod sil qtz str zone - orthogonal
75	60.0	64.6		qtz str zone up to 0.4' qtz str. @ 55° - diagonal
76	64.6	66.5		sil, minor qtz str zone orth-diag.
77	66.5	71.5		highly pyric qtz vein zone, 5% py up to 10% locally - orthogonal
78	71.5	77.5		w-m sil qtz str. not pyric diagonal
79	77.5	80.4		qtz stringer zone, highly pyritic 5% py but up to 30% locally
80	85.3	92.0		highly sil qtz stringer zone, diagonal
81	92.0	96.7		mod-strong sil, lots py white and earlier deformed qtz str
82	96.7	100.1		qtz stringer zone, pyric - up to 80% locally in 0.2' stringer
83	100.1	103		weakly sil. wallrock
84	103	105.9		strong sil zone, striped qtz (up to 2%) deformed qtz strs + stwk, 12% py in wallrock + qtz
85	105.9	109.4		sil. wallrock - arenite.
86	114.	118.5		highly sil qtz stringer zone, deformed, 1%
87	118.5	120.8		wht qtz str, 6% py locally to 25%
88	144.6	145.3		qtz str, highly pyric orth-diag, 15% py
89	145.3	150.2		arenite, minor qtz
90	150.2	154.0		gouge + pyric and qtz str with 10% py 3% py
91	154.	157.		fault zone, 2% py
92	157	161.9		hw of aspy zone
93	161.9	164.8		0.3' qtz vein with aspy bearing f/w 3% py 3% aspy, locally 30% aspy (0.2')

ISLAND MOUNTAIN GOLD MINES LTD.

CORE SAMPLE RECORD

HOLE: IGM 03-15 **DATE:** Sept 29/03 **SHEET:** 2 **OF:** 2

SAMPLE #	INTERVAL FROM	INTERVAL TO	GOLD (PPB)	SAMPLE DESCRIPTION
4151	175.2	180.8		minor qtz str zone. strike + diag.
52	180.8	184.0		qtz str zone, diag, 4% py, ga, sp
53	206.8	209.0		5% py in gouge
54	209	214.		crumbly qtz vein 7% py
55	214.	220.5		very crushed qtz zone, ser gouge 3-4% py
56	220.5	225.5		sericitic pyritic gouge, ± crushed qtz 3.5% py
57	~~225.5~~ 225.5	229.4		gouge ± w qf, w ser
58	235.5	237.9		gouge, qtz str 0.1' with 10-15% aspy or they - diag.
59	264.9	268		minor qtz str zone in hw
60	268.0	268.9		qtz vein with cassiterite.
61	268.9	271.		f-w str. zone.
62	272.2	279.3		m. sil, qtz str zone (5%) with deformed grey qtz
63	313.1	316.5		fault gouge + intense - strongly sil best cat 5% py along fol
64	316.5	319.5		intensely sil with 10% py as ~~bands~~ aggs
65	319.5	323.0		st sil. margins and intense sil in centre, 7% py
66	323.	326.5		aren't wallrock.
67	326.5	329.5		hw stringer zone 5% wk qtz str. intragonal
68	329.5	331.1		white qtz vein 20% py, 15% aspy
69	331.1	334.		footwall sil. qtz str zone to highly sil. 10% py str.
70	341.8	344.5		med - strong sil + qtz str with 40% py, 10% aspy (0.2') or they.
71	366	369.3		highly sil zone with 4% py,
72	399.4	402.3		highly sil., 15% fine py deformed older gy qtz stringers along fol

INTERNATIONAL WAYSIDE GOLD MINES LTD.

DIAMOND DRILL LOG — **CARIBOO GOLD PROJECT 2003**

Drill Hole: 1GM03-16 **Date:** Oct 4/03 **Sheet** 1 **of** 5

Azimuth: 030° **Northing** **Easting** **Elevation** **Location:**

Angle: -45° **Collar:** 5884615 | 592913 | 1662m | samples 4173 - 4177

Depth 264' Test **Tail:** @ 260' — | 027°/-45 |

Logged by: J. Pautler **Graphic Scale : 1" = 20'**

Main Interval from	to	Lith. code	S - C^	% pyrite	Description	Notes
0	8'				CASING	
8'	55.9	cc cg>>gr/gy/th/	D^ mar.		Calcareous conglomerate with minor grit,	
			S_2=75 @22' S^2=88	2	med. grey colour, thickly bedded, with dolomitic alteration and ± mariposite (fuchsite)	
			S_2=70		-conglomerate has 20% clasts avg 1cm	
			S_2=85		but up to 10cm in size, of grit to arenite	
			S_2=75		matrix supported. Matrix is graphitic pelite.	
		tqv	So=75 S_2=60 S_2=45 S_2=35		(4173) @ 12.2-17.0 qtz vein, white 45-50°CA with gfic pelite wall rock frags, broken contacts	
			S_2=20		@ 26.5 folding evident	
					@ 28-29.2 grit bed; dolomitic (probably due to alteration of originally calc. grit, ± mariposite	
			S_2=75		@ 40' folding with distortion/rotation of clasts	
					@ 43' up direction - uphole	
			S_2=45'		@ 44' folding evident	
				5	@ 44-45' 5% py	
			S_2=50	5	@ 48.3 - 49.8 dolic grit bed as @ 28-29.2', minor mariposite, deformed grey qtz stringers (7%)	
			S_2=40		py aggregates to 1cm	
				5	49.8 - 51.8 - gfic conglomerate with 5% py aggregates	

0 20 40 ↑ 45' 60 80 100

ISLAND MOUNTAIN GOLD MINES LTD.

DIAMOND DRILL LOG — **2003 MOSQUITO PROJECT**

Drill Hole: IGM 03-16 **Date:** Oct 26/03 **Sheet** 2 **of** 5

Azimuth: **Northing** **Easting** **Elevation** **Location:**

Angle: **Collar:**

Tail:

Logged by: J. Pautler **Graphic Scale : 1" = 20'**

Main Interval from	to	Lith. code	S - C^	% pyrite	Description	Notes
				5	@ 51.8 - 53.8 - grit bed with py aggregates	
			S_2=70		Cte 60° CA	
55.9	65.7	mody/gn/	S_1=80	5	MAFIC DYKE, green, chloritic, mottled, brecciated to spotted (chlorite) texture; somewhat hybridized with partly digested dolic grit; dol. porph overprint	
			S_1=S_2=75	8	@ 57.2 - 62.7 - py as aggregates and along felt and fractures (4:74)	
			=70 highly contorted		@ 62.7 - 64.2 - white quartz vein along core axis ≈ 0.15' wide, limonitic margins ≈ 0.5' CA, diagonal vein	
			=80			
			=60			
65.7	75.6	do cgjo/gy/th/K	=75		Conglomerate and Grit - graphitic pelitic cgl and thick bed of marposite bearing grit with dolomitic overprint @ 68.6 - 75.6 - grit bed, sericite altered dolomite porphyroblastic overprint. @ 74.5 0.1' qtz vn @ 45° CA	
			=75			
75.6	83.2	mody/gn/	=60		Mafic dyke green, chloritic, spotted texture with chlorite spots. Some partly digested grit zones, sericite alt'd @ 75.9 - 0.15' white qtz vein with parting margins @ 40° CA - diagonal	
			=52			

- some serpentine along fracture surfaces

0 100 120 140 160 180 200

ISLAND MOUNTAIN GOLD MINES LTD.

DIAMOND DRILL LOG — **2003 MOSQUITO PROJECT**

Drill Hole: IGM 03-16 **Date:** **Sheet** 3 **of** 5

Azimuth: **Northing** **Easting** **Elevation** **Location:**

Angle: **Collar:**

Tail:

Logged by: J. Pautler **Graphic Scale : 1" = '**

Main Interval from	to	Lith. code	S - C^	% pyrite	Description	Notes	
					@ 81.9-0.2' grey qtz vein @ 60° CA - along foln		0 200
			S_2=75				
			=70				
83.2	96.4	grg/gy/tb/K		2	Grit and conglomerate - thick beds of conglomerate and grit with mag; sericite altered, weak chlorite light green-grey colour, dolomitic overprint - granitized gradational contact; grades less granitized downhole to 92.7'		220
			S_2=85				
			=50	5	@ 92.7-96.4 - more py, as aggregates		240
			=50				
					Ctc 55°CA		
96.4	110.2		=70	5	Brecciated and Sericite Altered Grit-cgl, light greenish-grey colour, sericite altered, py as aggregates, manganite-fuchsite, dolomite porphyroblasts; patchy variable silicification.		260
				6	@ 101.7-107.1 - more pyic zone. (4175)		264 EOH
110.2	118.5				Graphitic Conglomerate; black, graphitic with clasts to 3cm but grades to smaller clasts downhole to 1cm diameter.		

ISLAND MOUNTAIN GOLD MINES LTD.

DIAMOND DRILL LOG — **2003 MOSQUITO PROJECT**

Drill Hole: IGM-3-16 **Date:** Oct 26 **Sheet** 4 **of** 5

Azimuth: **Northing** **Easting** **Elevation** **Location:**

Angle: **Collar:**

Tail:

Logged by: J. Pautler **Graphic Scale : 1" = '**

Main Interval from	to	Lith. code	S - C^	% pyrite	Description	Notes
					@ 112.4 - 5cm more pyritic zone with py surrounding clasts, clasts are siliceous.	
					ctc 85° CA	
115.5	130.4	qtz		2	QUARTZ VEIN ZONE in grit host.	
					@ 115.5 - 122.5 - qtz veins to 0.5' and qtz breccia with graphitic pelite and lesser maiposite bearing grit fragments; some stockworking some py replacing fragments (4176)	
					@ 122.5 - 130.4 - Quartz Vein (4177) @ 75° CA, parallel to foliation, white, vuggy, minor dolomite, graphitic pelite wallrock fragments	
130.4	264.	gfpl/bk/t		3	Graphitic Pelite - generally well contorted ± siliceous zones due to presence of grey deformed qtz stringers.	
					@ 134.6 - 135.9 - dolomitic grit bed	
					@ 137.5 - 139.0 - grey qtz zone with deformed grey qtz stringers.	
					@ 143.4 - 145.7 - deformed grey-blue siliceous zone due to qtz stringers, ucte @ 65° CA	

ISLAND MOUNTAIN GOLD MINES LTD.

DIAMOND DRILL LOG — **2003 MOSQUITO PROJECT**

Drill Hole: IGM03-16 **Date:** Oct 26 **Sheet** 5 **of** 5

Azimuth: **Northing** **Easting** **Elevation** **Location:**

Angle: **Collar:**

Tail:

Logged by: J. Pautler **Graphic Scale : 1" =** '

Main Interval from	to	Lith. code	S - C^	% pyrite	Description	Notes
130.4	364.				@ 148.4 - 150.3 wte, vuggy 0.1' wide qtz vein @ 05-10°CA	
					@ 150.6 - 0.1' of pyrite replacing layer	
					@ 160. - fold interference patterns evident.	
					@ 164 - 172.5 - more light coloured pelite, disrupted layers. @ 171. - 172.3 white oxide coating - hydrozincite	
					@ 173.2 - 174.3 - qtz vein, white, vuggy, along fol'n, minor dolomite especially along vein margins.	
					@ 176.1 0.3' qtz - stwk zone along fol'n. Between 176.4 and 178.3 - occasional <1cm qtz stringer along fol'n	
					@ 194.3 - 199.5 disrupted zone with light layers folded and offset within graphitic pelite matrix @ 198.5 - minor gouge @ 20°CA	
		f			@ 209.6 - 211.6 - siliceous zone - possible qte layer	
					@ 211.6 - 213.1 - dolomitic bed	
		f.			@ 222.3 - 0.1' gouge graphitic, 60°CA?	
					@ 235.3 - 236.6 - qtz vein white along fol'n	
					@ 252. - 252.8 - wsil. zone or qte bed.	

EOH

ISLAND MOUNTAIN GOLD MINES LTD.

CORE SAMPLE RECORD

HOLE: IGM03-16 **DATE:** Oct 4/03 **SHEET:** 1 **OF:** 1

SAMPLE #	INTERVAL FROM	INTERVAL TO	GOLD (PPB)	SAMPLE DESCRIPTION
4173	12.2	17.0	<2	qtz vein white 45-50°CA with gfic pl wallrk frags.
4174	57.2	62.7	3	pyic mafic dyke - brecciated with hybrid cc qtz/Dolomite.
4175	101.7	107.1	<2	Pyic zone (6%) in bxiated and sericite alt'd qtz, musp.
4176	115.5	122.5	<2	qtz vein zone - veins up to 2.5' and stockwork
4177	122.5	130.4	<2	qtz vein ~~zone~~. - 75°CA parallel to fol'n vuggy
EOH				

ISLAND MOUNTAIN GOLD MINES LTD.

DIAMOND DRILL LOG IGM 03-17 **2003 MOSQUITO PROJECT**

Drill Hole: IGM 03-17 **Date:** Nov 6/03 **Sheet** 1 **of** 8

Azimuth: 325° **Northing** **Easting** **Elevation** **Location:**

Angle: -45 **Collar:**

Depth 518' **Tail:**

Logged by: J. Pautler **Graphic Scale : 1" =** 2'

Main Interval from	(ft) to	Lith. code	S - C^	% pyrite	Description	Notes
0	12'				CASING	
12'	146.4'	ls/mgy/tb		2	LIMESTONE medium blue grey coloured, thinly bedded. occasional fine qtz stringers ~~qtz~~ few mm to 0.6 cm wide	
		f	s_L=15°		@ 28.8' gouge @ 30° CA	
					@ 29.7 - 45.8 cal stringer stockwork ± very minor	
			=15		quartz; stringers are along foli ~~(~~ ~~45° CA~~ 45° CA (diag)	
					rare 40° CA (diagonal) ± weak silicification	
		S	=20		@ 33 - 0.2' silicified, breccia zone	
					@ 45.8 - 49.6 rubbly, ~~moderately~~ weak limonitic	
			=10		with lim along foli and ankerite along foli	
		F			@ 50.4 - 58.2 - rubbly - one with sericite-clay	
			=20		along foli	
					@ 55.5 - 0.6' fine qtz stringer zone	
			=20		orthogonal and foli parallel.	
		S			@ 58.2 - 58.9 - strongly silicified, minor	
			=30		cal stringers. - deformed	
					NB cal str orthogonal to foli	
			=20		btw 78.5 - 80.7 - minor orthogonal weakly rusty qtz	
					stringers to 1 cm wide with trace py	
		f	=15		@ 80.5 - fault gouge @ 20° CA, close to foli angle	

0 20 40 60 80 80 Folding 100

ISLAND MOUNTAIN GOLD MINES LTD.

DIAMOND DRILL LOG IGM 03-17 **2003 MOSQUITO PROJECT**

Drill Hole: 325° **Date:** Dec 2/03 **Sheet** 2 **of** __

Azimuth: -45 **Northing** **Easting** **Elevation** **Location:**

Angle: **Collar:**

Tail:

Logged by: **Graphic Scale : 1" =** '20'

Main interval from	to	Lith. code	S - C^	% pyrite	Description	Notes
					@ 82-83' - folding	
			s_2=15			
					@ 88.4 - 92.1 minor w. rusty qtz stringers	
		f	@120 s_2=25		@ 92.3-93. - strong sericite along foli, ~~minor gouge~~	
					NB qtz stringers still evident - ~~[illegible]~~	
			s_2=30		to 0.5 cm, white ± weak cal, gen~~erally orthogonal~~	
		f			@ 125. - 125.8 - sericite-clay ~~gouge~~ - ~~along~~	
			=10		foli, silicification followed by ~~[illegible]~~ly brecciated	
					silicified zone to 128.1'	
			=20		@ 143.3 - 145.5 - weak sil overprint.	
			=15		Ctc @ 20°CA - along foliation (foli) - ~~sharp contact~~	
					with pyrite at lower margin.	
146.4	155.4	pl/w/tb ~~wpt~~	=20	3	White Siltstone Marker Unit with thin	
					bands of white Limestone and interbeds of	
			=12		green chloritic mafic tuff - fine pyrite @ contact ≈	
				(5)	5% over to 10 cm from 146.4-146.8.	
			=15		± silicified sections	
					Ctc with mafic tuff along foli @ 20°CA - cipups	
			=35		of white sts in mafic tuff → tops direction ~~down~~ hole	

100 120 140 160 180 200

ISLAND MOUNTAIN GOLD MINES LTD.

DIAMOND DRILL LOG — **2003 MOSQUITO PROJECT**

Drill Hole: IGM 03-17 **Date:** Dec 2/03 **Sheet** 3 **of** __

Azimuth: **Northing** **Easting** **Elevation** **Location:**

Angle: **Collar:**

Tail:

Logged by: J. Pautler **Graphic Scale : 1" =** '

Main Interval from	to	Lith. code	S - C^	% pyrite	Description	Notes
155.4	193.6	matu/gn/ma/	M 2		Chloritic mafic tuff unit, massive green colour, weak - mod calcareous, some calcite amygdules, fine grained, minor calcite stringers	
		@210 =10 @220 =25			@ 192.5 - 193.6 - grades more calcareous	
					ctc - along foli @ 20° CA	
193.6	201.4	@230 =25	ls/w/t/	K 2 4po	White Limestone, Sericite Altered with light green-buff coloured up to 1cm bands of sericite ± fine 1-2 mm wide bands of po. especially from 197.7	
		=26			@ 197.2 - 0.2 2 1/2 vein along foli - 197.7	
		=20			@ 197.7 - 201.4 - 5% po. in bands	
201.4	213.9	=15	ls/gy/t/	KM 2 2po	Light Green Limestone, strongly sericite altered and wet moderate chlorite, thinly bedded with sericitic pelite, dolomite porphyr - 1-2 mm size minor bands but most aggregates of po.	
		=15				
213.9	223.3	=20	ls/gy/t/(K)	4 3po	Grey Limestone thinly bedded with minor sericitic bands, with po as mm size bands and as aggregates, py as aggregates	
		=25				
		=20				

0 200 220 240 260 280 300

ISLAND MOUNTAIN GOLD MINES LTD.

DIAMOND DRILL LOG IGM 03-17 **2003 MOSQUITO PROJECT**

Drill Hole: **Date:** Dec 2/03 **Sheet** 4 **of** __

Azimuth: **Northing** **Easting** **Elevation** **Location:**

Angle: **Collar:**

Tail:

Logged by: J. Pautler **Graphic Scale : 1" =** 20'

Main Interval from	to	Lith. code	S - C^	% pyrite	Description	Notes
223.3	228.5	F	= 15°	4 2 PO	STRUCTURAL ZONE ± LIMY; disrupted beds thin bedded, w-m graphitic, ± weak sericite ± disrupted qtz stringers ± py	
228.5	295.9	ls/bk	$S_0 = S_2 = 20°$ / ± = 25 = 20	3 (5)	Graphitic Limestone dark grey, thinly bedded minor cal qtz stringers (3%) py as aggregates @ 228.5 - 234.8' - higher py content, 5% cal str ± qtz	
		f	= 15		@ 253.4 - gfic fault gouge @ 45° CA	
295.9	345.9	qarz	ls/gy/th = 20 = 20 = 20 = 25	2 KBA	SERICITE altered QUARTZ ARENITE, lesser LIMESTONE light greenish colour, variably silicified, thickly bedded minor pelite ± graphitic, minor ~~dol~~ no fa- morphic dolomitic overprint; 5% deformed grey qtz stringers.	
		SF	= 20 = 25	15	@ 275.8 - 277.5 fault with sericite-clay-weak graphitic gouge and pyritic, silicified limy ~~breccia~~ clast-supported breccia with 15% pyrite from 275.9 - 276.6m	

0 300 320 340 360 380 400

ISLAND MOUNTAIN GOLD MINES LTD.

DIAMOND DRILL LOG — **2003 MOSQUITO PROJECT**

Drill Hole: IGM 03-17 **Date:** Dec 3/03 **Sheet** 5 **of** __

Azimuth: **Northing** **Easting** **Elevation** **Location:**

Angle: **Collar:**

Tail:

Logged by: J Lautier **Graphic Scale : 1" =** '

Main Interval from	to	Lith. code	S - C^	% pyrite	Description	Notes
275.9 (cont.)	345.9	S		3	@ 284.1 - 303.1 - highly silicified zone.	
			=20		± qtz stringers and veins. Silhafter Sericite	
					(ie have sericitized ~~frag~~ clasts in qtz veins.)	
			=25		± cherty look due to sil'n.	
				(8) & po	@ 284.1 - 289.1 - 60% quartz - grey deformed and in zone	wte
			=20		- white qtz @ 287.3 - 288.3' with 8% py, cosalite	
					@ 55°CA, trace usey, po, minor dolomite - diagonal vein	
			=20		@ 288.6 - 0.1' white qtz vein @ 40°CA -	
					orthogonal vein	
			=25		@ 289.1 - 299.1 - sil with 15% qtz in zone	
					generally greyer and along foln, ± py and vuggy	
			=20		(possibly in highly sil Lst beds)	
					@ 299.1 - 303.1 - highly sil, less qtz (most	
			=05		older deformed stringers along foln, cracked look.	
					NB LIMESTONE beds ± w. sil up to 2'	
			=25		wide - more evident away from sil zone.	
					@ 311.4 - 315.1 - weak graphitic zone with	
S_2 steeper S_0			=20		interbeds of graphitic pelite	
S_2 20° to S_0		$S_0 = S_2$	= 20		@ 311.6 - 0.3' white qtz vein @ 45°CA,	
		S_2 =	= 15		minor dol diagonal to foln	

0 400 420 440 460 480 500

ISLAND MOUNTAIN GOLD MINES LTD.

DIAMOND DRILL LOG — **2003 MOSQUITO PROJECT**

Drill Hole: IGM 03-17 **Date:** Dec 3/03 **Sheet** 6 **of** __

Azimuth: **Northing** **Easting** **Elevation** **Location:**

Angle: **Collar:**

Tail:

Logged by: J. Pautler **Graphic Scale : 1" = 20'**

Main Interval from	to	Lith. code	S - C^	% pyrite	Description	Notes
345.9		do gar(ls)/gy/(K)		2	~~[illegible]~~ Quartz Arenite with minor Limestone and	
	422.4		$S_2 = 20$	1 po	Pelite beds, moderately Sericite altered dolomite	
			$S_2 = 20$		porphyroblastic overprint with 2-4 mm sized porphs.	
					~~moderately bedded~~ (mod to thick)	
					± silicification (weak to moderate); ± few mm bands	
					of py and po in sil Lst (eg @ 365'-365.8')	
					NB Limestone beds are a few cm in thickness	
					minor silicified ± dolomitized limestone	
					Qtz Arenite grades to minor dolomitic Grit.	
					@ 375.1 minor gouge 0.3' - 40° ? c1	f
		(gs)	g		@ 387.4' to 389.3' - minor deformed	
					grey qtz stringer zone	
					@ 405-408.3 - more cherty looking sil'd	
					qtz arenite to quartzite with minor	
					sil Lst or dolomite with grey qtz	
					str. 35° c1 - ~~along~~ near ∥ foli	
		FZ			@ 408.3 - 419.0 Fault Zone. 15° c1 ?	
					⊥ to foli; some qtz fragments (2-3%)	
					Some gouge @ 40° c1 - 50° and along foli	

0

500

515

EOH

ISLAND MOUNTAIN GOLD MINES LTD.

DIAMOND DRILL LOG — **2003 MOSQUITO PROJECT**

Drill Hole: IGM 03-17 **Date:** Dec. 3/03 **Sheet** 7 **of** __

Azimuth: **Northing** **Easting** **Elevation** **Location:**

Angle: **Collar:**

Tail:

Logged by: J. Pautler **Graphic Scale : 1" =** 20'

Main Interval from	to	Lith. code	S - C^	% pyrite	Description	Notes
422.4	459.5	plar/gy		3	Pelite ~~B~~With Arenite medium grey colour, thinly bedded, weak sericite and graphite, metamorphic dolomitic porph overprint; approx equal pelite and dol arenite possibly pl. ≥ arenite	
459.5	~~460~~ 515.	gf pl/~~bk~~ ~~tgr~~ /+		4	Pelite, ~~@ 459.5 grey~~ graphitic, thinly bedded lesser arenite ~~beds~~, sericitic dolomite porphyroblastic @ 452.' - 0.15' qtz str, minor dolomite @ 35°CA along foli	
		Fz			@ 455 - 480 FAULT ZONE - black, graphitic; grades less gf and more sericitic @ 465' with smaller qtz fragments ≈ 1cm wide, mean start and @ 462.8 - 465. - qtz vein zone with 75% white qtz vein @ 25°CA; interval ct 45°CA minor dol. 5% graphitic wall rock fragments	
					@ 465 - 474.4 sericitic gouge along foli 05-20° CA	
		qs			@ 474.4 - 478. qtz stringer zone with 25% qtz @ 55° CA (orthogonal) and lesser diagonal stringers in sericitic, minor gfic fault zone	

ISLAND MOUNTAIN GOLD MINES LTD.

DIAMOND DRILL LOG — **2003 MOSQUITO PROJECT**

Drill Hole: IGM03-17 **Date:** Dec 3/08 **Sheet** 8 **of** __

Azimuth: **Northing** **Easting** **Elevation** **Location:**

Angle: **Collar:**

Tail:

Logged by: J. Pautler **Graphic Scale : 1" = '**

Main Interval from	to	Lith. code	S - C^	% pyrite	Description	Notes
459.5	515.				Between 481.7 - 491.1 minor orthogonal (45°CA)	
cont'd.					and diagonal (20°CA) qtz strs ≤ 1cm wide	
					@ ~~487~~ 482.4 - more graphitic to 495.	
					@ 505 - 508' 0.1 - 0.2' wide sil LST bed	
					with 5% py ± dolomitized.	
EOH				3	@ 513.8 - 515 - fault zone	

INTERNATIONAL WAYSIDE GOLD MINES LTD.

ROCK SAMPLE RECORD 2001 CARIBOO GOLD PROJECT

AREA: IGM03-17 **DATE:** Dec 2/03 **SHEET:** 1 **OF:**

SAMPLE #	LOCATION ft	DESCRIPTION	GOLD (PPB)
~~4178~~ 4178	29.7 - 34.7	cal-wqtz str zone with 0.2' breccia zone ± w-mod sil. LST	
4179	~~59.1~~ 55 - 59.1	qtz str, ± sil zones in LST	
4180	125 - 128.1	fault, ~sil ± breccia zone. in Lst	
4181	143.3 - 145.4	weak sil Lst near cte.	
4182	146.4 - 150.9	sil white sts marker ± chloritic mafic tuff	
4183	150.9 - 155.4	more sil. " " " "	
4184	197.2 - 201.4	white Lst, K alt'd (sericite) with 5% po, 0.2' qtz vein	
4185	~~220.9~~ 218.0 - 222.3	Grey Lst with 4% py, 3% po as bands	
4186	223.3 ~~223.3~~ 228.5	structural zone 4% py 2 po	
4187	228.5 - 234.3	gfic Lst, 5% py - 5% cal (qtz) stringers	
4188	275 - 278.8	fault zone 8% py, breccia sil.	
4189	278.8 - 284.1	hw of sil zone below	
4190	284.1 - 289.1	Qtz Vein zone ± sil 60% Qtz 5% py, po, aspy cosalite?	
91	289.1 - 294.1	Sil zone 15% qtz, mm py	
92	294.1 - 299.1	" " " "	
93	299.1 - 303.1	sil zone	
94	462.8 - 465.	Qtz Vein Zone (75% qtz 2% py, fault	
95	465 - 474.4	Fault gouge	
96	474.4 - 4	Qtz Str. zone (25% qtz)	
97	505 - 508.1	sil Lst, py - 5%	

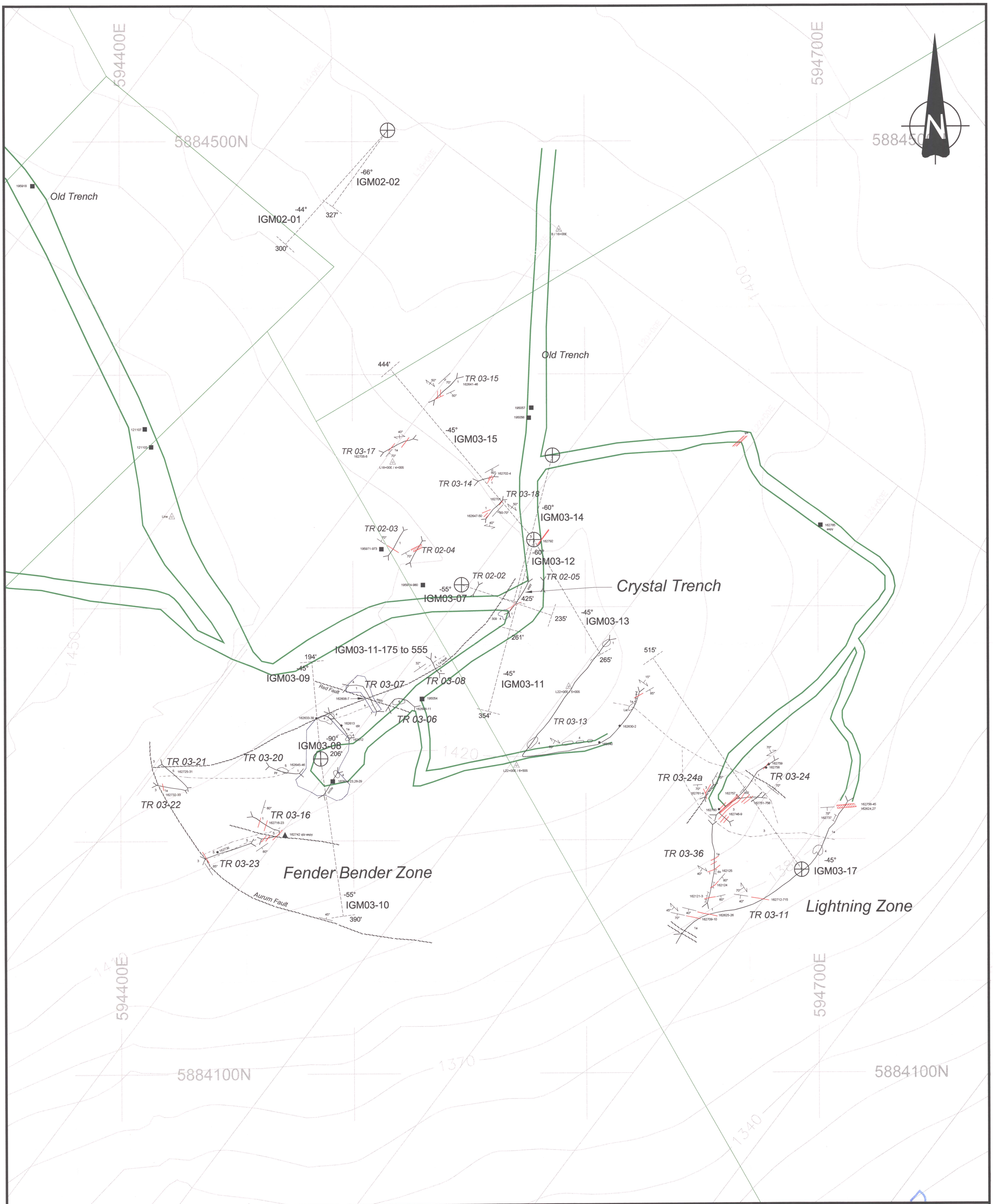

Legend:

- Pit
- Trench
- Quartz Vein
- Trails
- Drill Holes
- Grid Lines
- Grid Station by GPS (in feet)
- Rock Sample in Place, Float
- Chip Sample
- Previous Samples
- Geological Contact
- 1 Grey Phyllite, (Rainbow) Arenite to Pelite, minor grit, conglomerate (cg), ±dolomitic (do)
- 1a Sericitic Phyllite Altered
- 2 Dolomite
- 3 Argillite
- 4 Limestone

Island Mountain Gold Mines Ltd.

FIG. 8 Crystal Trench and Lightning Zone

2 of 2

M1

0 10 20 50m

SCALE 1:500

GEOLOGICAL SURVEY BRANCH ASSESSMENT REPORT

27,828

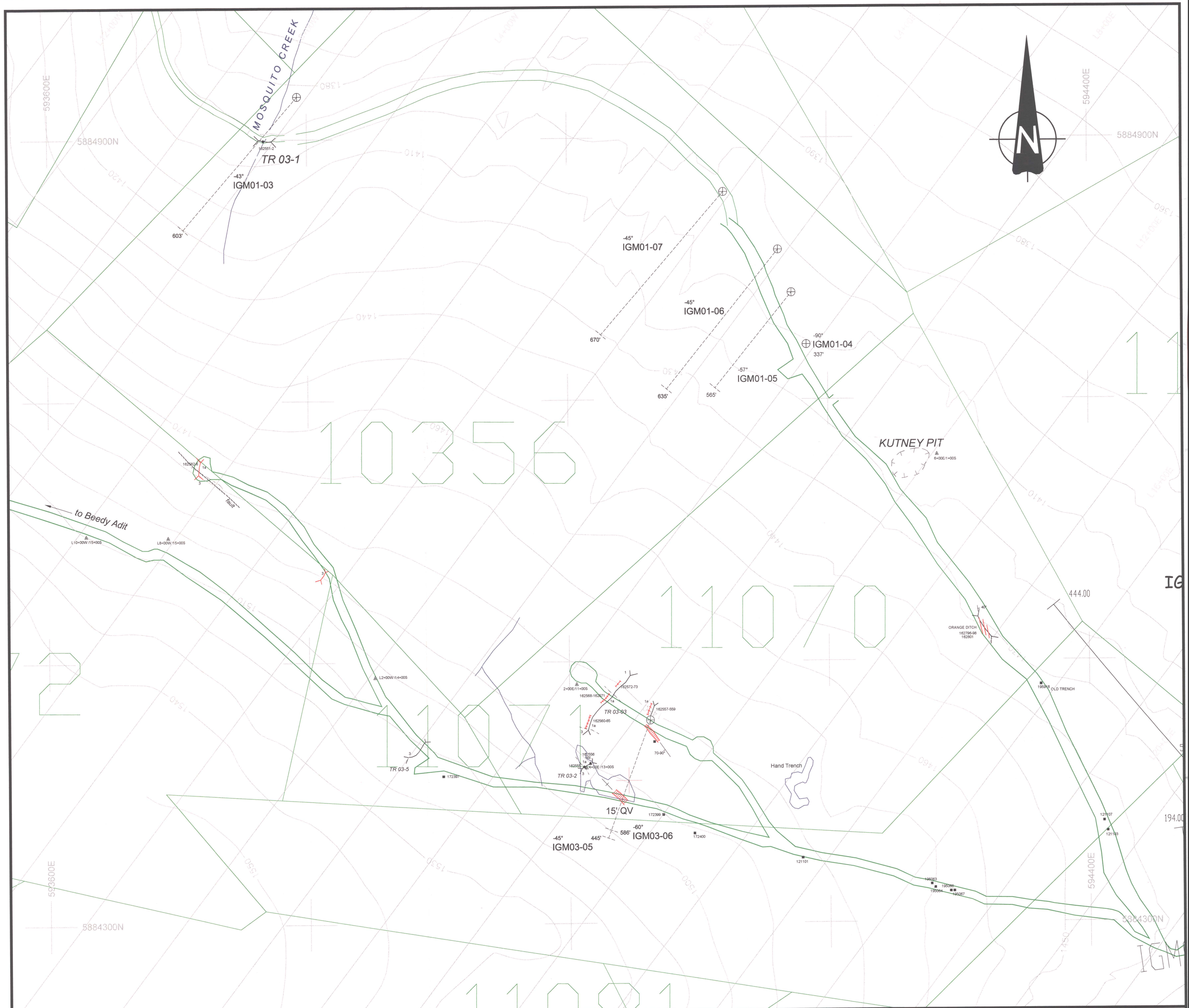

Legend:

- Pit
- Trench
- Quartz Vein
- Trails
- Drill Holes
- Grid Lines
- Grid Station by GPS (in feet)
- Rock Sample in Place, Float
- Chip Sample
- Previous Samples
- Geological Contact
- 1 Grey Phyllite, (Rainbow) Arenite to Pelite, minor grit, conglomerate (cg), ±dolomitic (do)
- 1a Sericitic Phyllite Altered
- 2 Dolomite
- 3 Argillite
- 4 Limestone

Island Mountain Gold Mines Ltd.

FIG. 9 Mid Mountain Area

0 20 40 100m

SCALE 1:1000

GEOLOGICAL SURVEY BRANCH
ASSESSMENT REPORT
27,306
M2

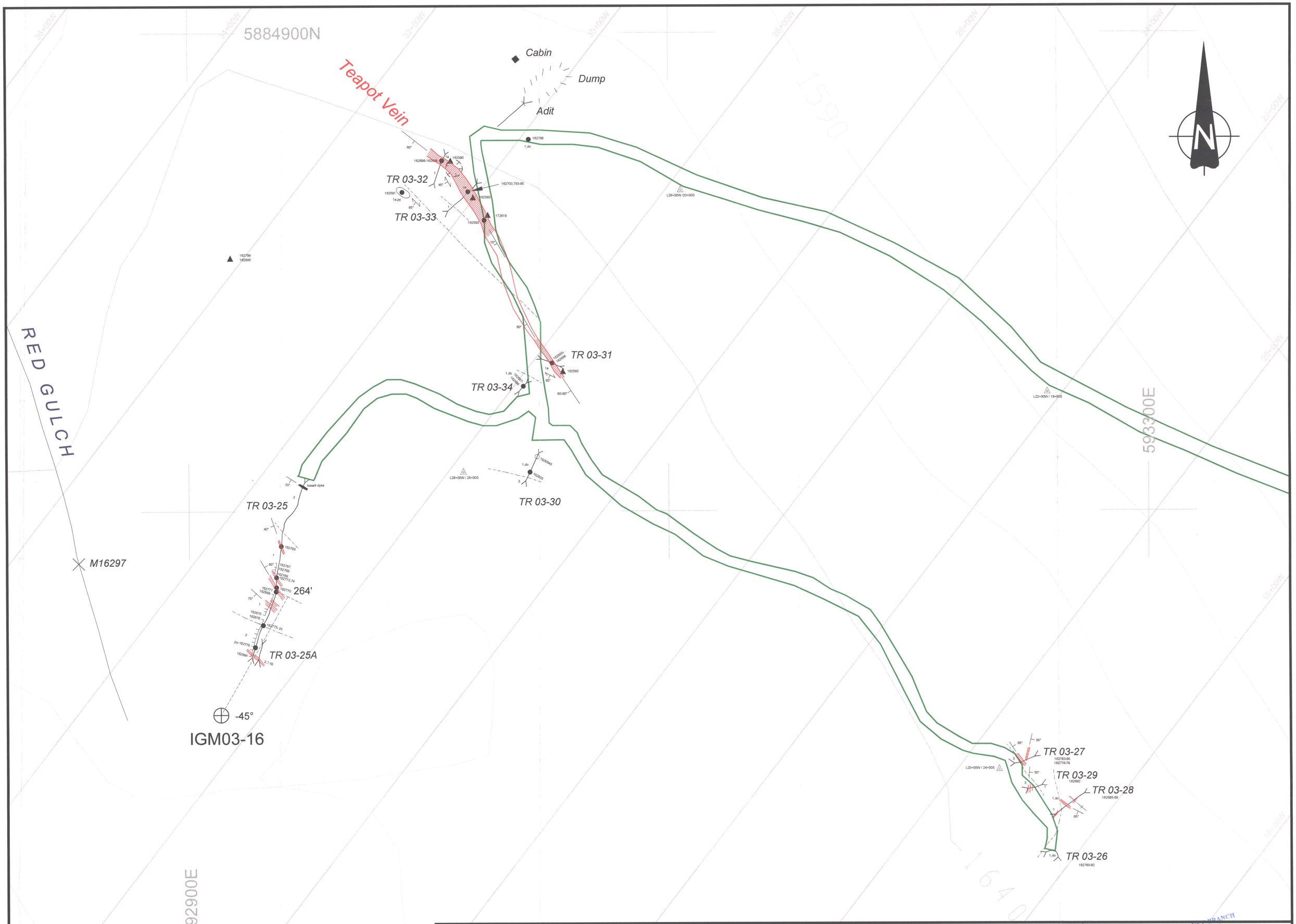
5884900N
Teapot Vein
Cabin
Dump
Adit
TR 03-32
TR 03-33
TR 03-31
TR 03-34
TR 03-30
TR 03-25
TR 03-25A
264'
M16297
-45°
IGM03-16
RED GULCH
593300E
592900E
5884500N
TR 03-27
TR 03-29
TR 03-28
TR 03-26
Legend:
Pit
Trench
Quartz Vein
Trails
Drill Holes
Grid Lines
Grid Station by GPS (in feet)
Rock Sample in Place, Float
Chip Sample
Stream Sediment Sample
Geological Contact
1 Grey Phyllite, (Rainbow) Arenite to Pelite, minor grit, conglomerate (cg), ±dolomitic (do)
1a Sericitic Phyllite Altered
2 Dolomite
3 Argillite
4 Limestone
Island Mountain Gold Mines Ltd.
FIG. 10 Beedy Adit Area
SCALE 1:500
27,505