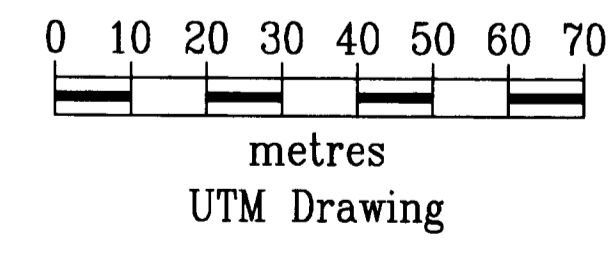
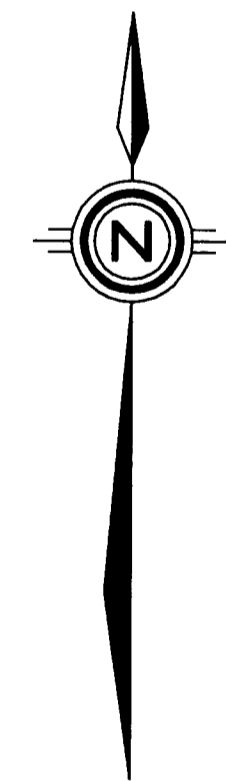


LEGEND


- (A) Location of Target Area
- DH574 Location of Diamond drill hole



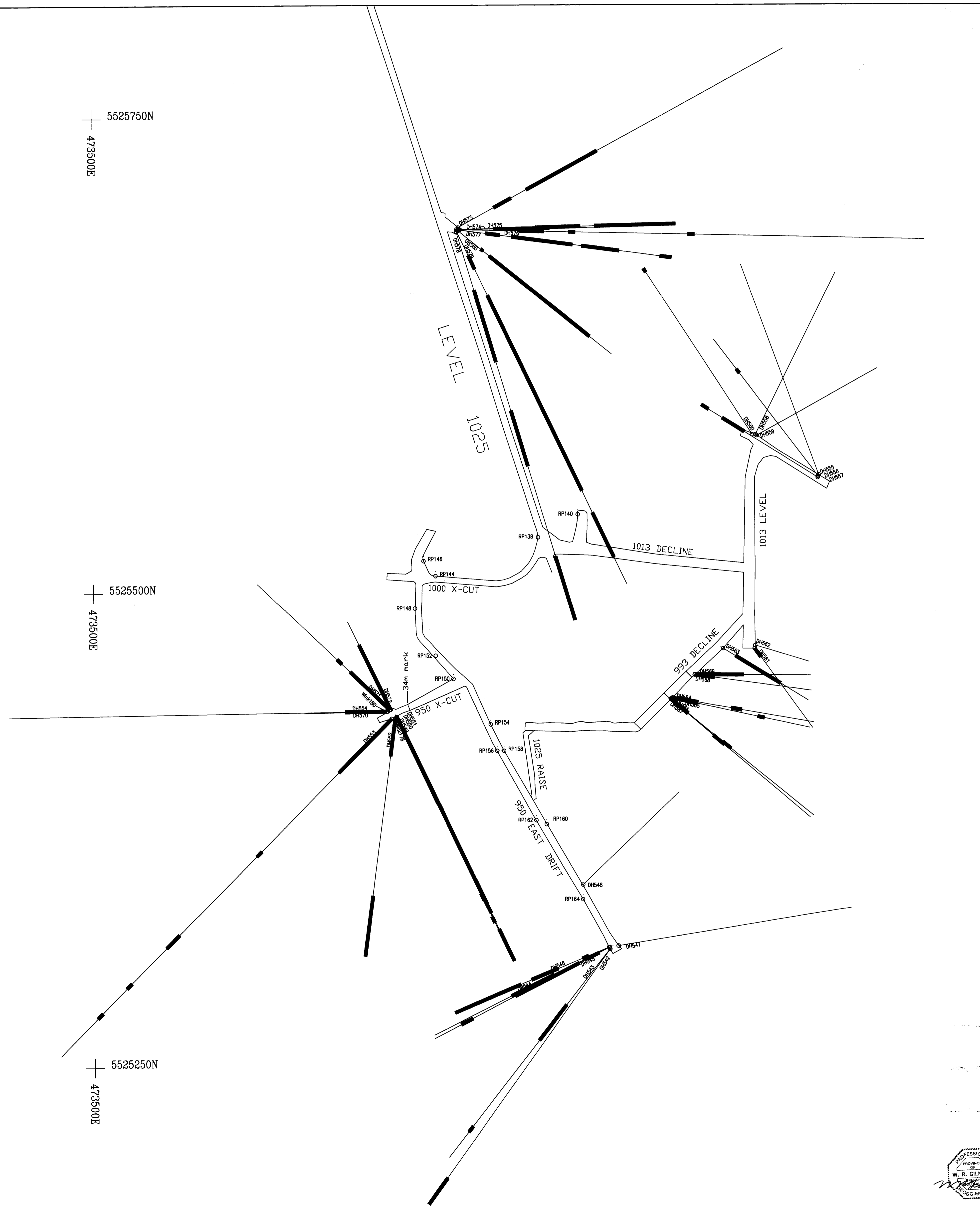
DISCOVERY Consultants

Bethlehem Resources (1996) Corp.

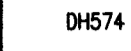

Willa Mine
Underground Workings
Drill Hole Locations and Target Areas

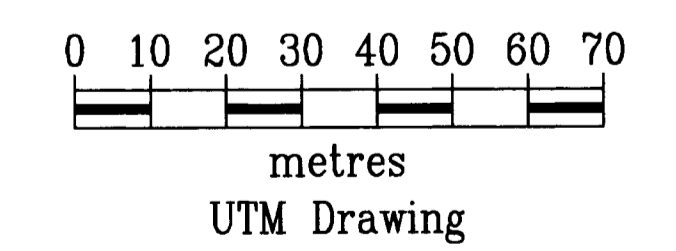
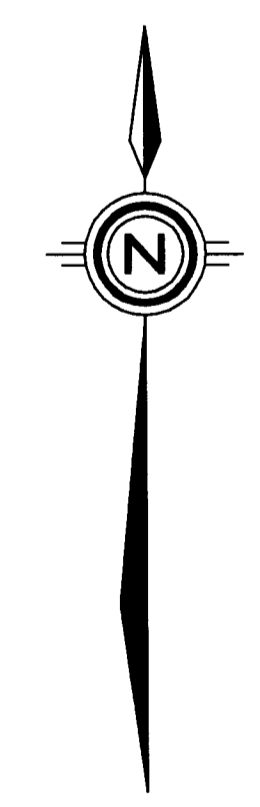


Location:	Silverton	Mining Jurisdiction:	Slocan
Datum:	NAD27	Map Ref.:	082F.084
Scale:	1:1000	UTM	11
Project:	687	Date:	Dec.17/2004
Drawn By:	RM	Figure:	4



LEGEND

-  Location of Diamond drill hole
-  DDH Mineralized Shell Intersections




DISCOVERY Consultants

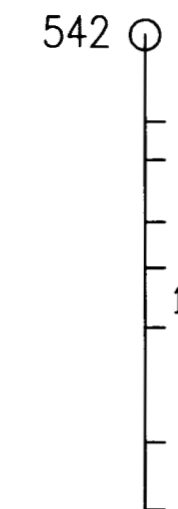
Bethlehem Resources (1996) Corp.

Willa Mine
Underground Workings
Mineralized Shell Intersections

Location:	Silverton	Mining Jurisdiction:	Slocan
Datum:	NAD27	Map Ref.:	082F.084
Scale:	1:1000	UTM:	11
Project:	687	Date:	Dec.17/2004
Drawn By:	RM	Figure:	5



LEGEND




189737 Sample ID
1.50/1.305/ 225
Value in g/t gold / % copper / g/t silver

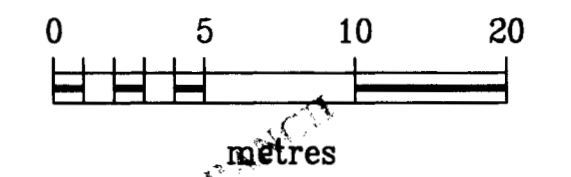
Section Facing Az. 351°



547
1025 Level
950 East Drift



DRAWN		Nov. 2/2004	
REVISION DATE	REVISOR	BY	REVISION
Nov.16/2004	RM	Rk.dol+geol	
Path:		687/687_547	




E.O.H. = 128.63m
Dip = -12°53'17"

DISCOVERY Consultants

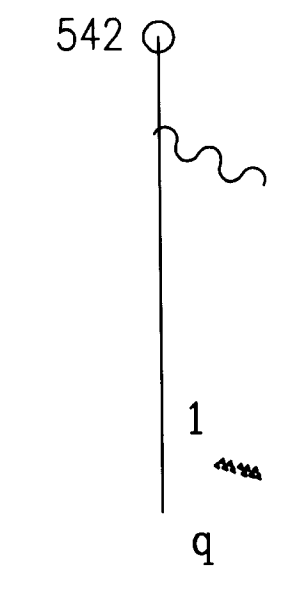
Bethlehem Resources (1996) Corp.

Willa Property
Drill Section 04-547
Sample Location Map
+ Au-Cu-Ag Values



Location:	Alwyn Cr.	Mining Jurisdiction:	Slocan
Datum:	NAD83	Map Ref:	082F.084
Project:	687	Date:	Nov.1/2004
Scale:	1:250	Drawn By:	RM
UTM:	11	Figure:	8b

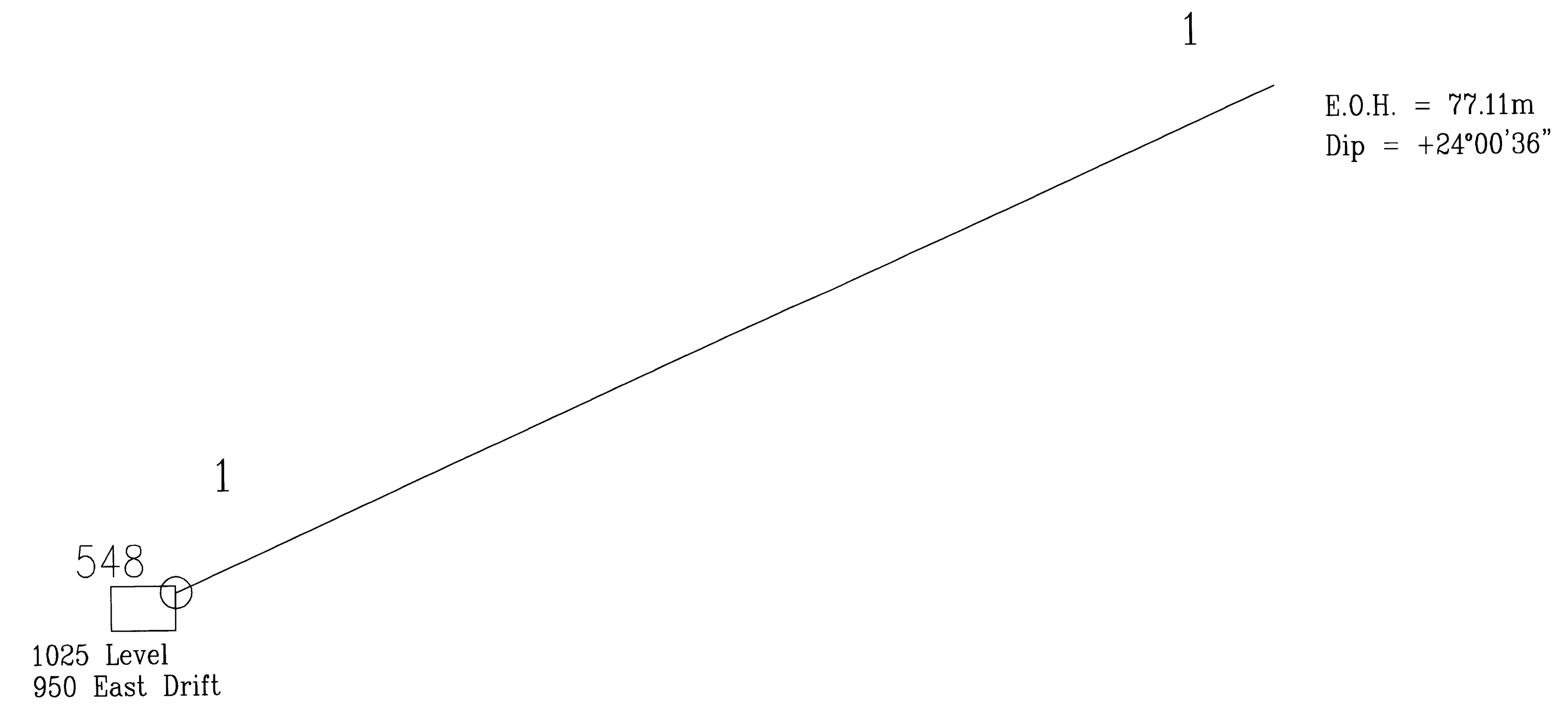
LEGEND



- Geology
- 10 Pegmatite dyke
 - 9 Shear/Fault/Gouge
 - 8 Lamprophyre dyke
 - 7 Nelson Granite
 - 6 Heterolithic Breccia
 - 5 Hornblende Feldspar Porphyry
 - 4 Feldspar Porphyry
 - 3 White Feldspar Porphyry
 - 2 Quartz Latite Porphyry
 - 1 Rossland Group Volcanics

Section Facing Az. 351°

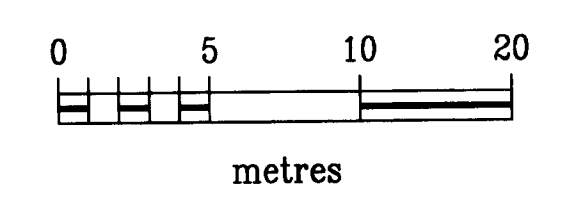
1110m
1100m
1090m
1080m
1070m
1060m
1050m
1040m
1030m
1020m
1010m
1000m
990m
980m



o 566

o 567

DRAWN		Nov.2/2004	
REVISION DATE	REVISION BY	REVISION	
Nov.16/2004	RM	rk.dot+geol	
Path:		687,687_548	




DISCOVERY Consultants

Bethlehem Resources (1996) Corp.


Willa Property
Drill Section 04-548
Geology

Location:	Alwyn Cr.	Mining Jurisdiction:	Slocan
Datum:	NAD83	Map Ref.:	082F.084
Project:	687	Date:	Nov.1/2004
Scale:	1:250	UTM:	11
Drawn By:	RM	Figure:	9a



1110m
1100m
1090m
1080m
1070m
1060m
1050m
1040m
1030m
1020m
1010m
1000m
990m
980m

Section Facing Az. 351°

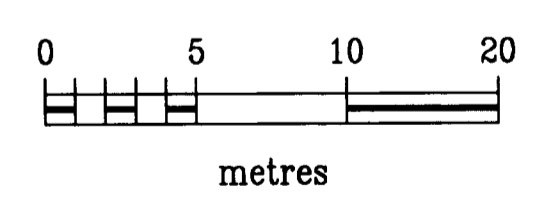


LEGEND

542

189737 Sample ID
1.50/1.350/224
Value in g/t gold / % copper / g/t silver

DRAWN:		Nov.2/2004	
REVISION DATE	REVISOR BY	REVISION	
Nov.16/2004	RM	rk.dal+geol	
Path:		687\687_548	



566


567

DISCOVERY Consultants


Bethlehem Resources (1996) Corp.

Willa Property
Drill Section 04-548
Sample Location Map
+ Au-Cu-Ag Values

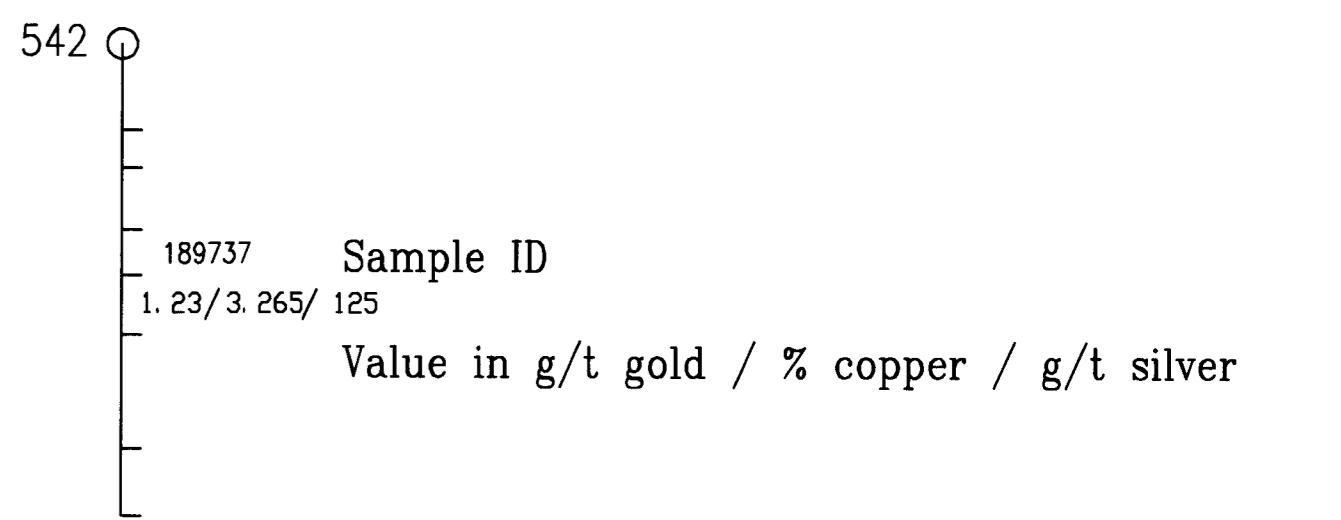
Location:	Alwyn Cr.	Mining Jurisdiction:	Slocan
Datum:	NADB3	Map Ref.:	082F.084
Scale:	1:250	UTM:	11
Project:	687	Date:	Nov.1/2004
Drawn By:	RM	Figure:	9b



Section Facing Az. 315°




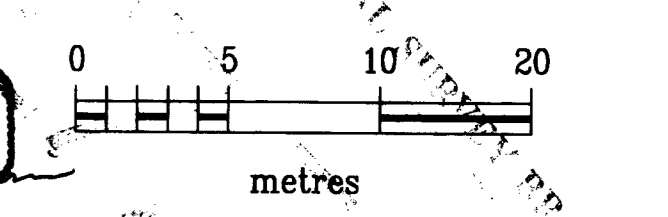
LEGEND



553

950 X-Cut

DRAWN		Nov. 2/2004	
REVISION DATE	BY	REVISION	
Nov. 15/2004	RM	rk.dot+gold	



DISCOVERY Consultants

Bethlehem Resources (1996) Corp.

Willa Property
Drill Section 04-553
Sample Location Map
+ Au-Cu-Ag Values

Location:	Alwyn Cr.	Mining Jurisdiction:	Slovan
Datum:	NAD83	Map Ref.:	082F.084
Project:	687	Date:	Nov. 1/2004
Scale:	1:250	Drawn By:	RM
UIC:	11	Figure:	12b

LEGEND

- 1110m Attitude of shears/faulting
- 1100m Rock type
- Breccia
- q Quartz vein
- 1000m **Geology**
- 10 Pegmatite dyke
- 9 Shear/Fault/Gouge
- 8 Lamprophyre dyke
- 7 Nelson Granite
- 6 Heterolithic Breccia
- 5 Hornblende Feldspar Porphyry
- 4 Feldspar Porphyry
- 3 White Feldspar Porphyry
- 2 Quartz Latite Porphyry
- 1 Rosslund Group Volcanics

Section Facing Az. 064°

E.O.H. = 135.64m
Dip = +35°48'57"

E.O.H. = 147.52m
Dip = +14°02'10"

E.O.H. = 51.51m
Dip = +01°52'02"

E.O.H. = 139.90m
Dip = -13°43'14"

551
549

572
950 X-cut

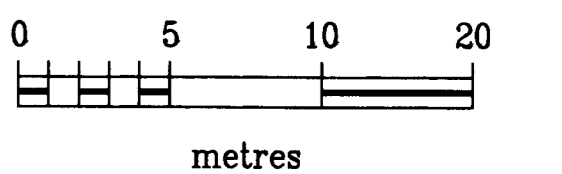
550

544


545

546

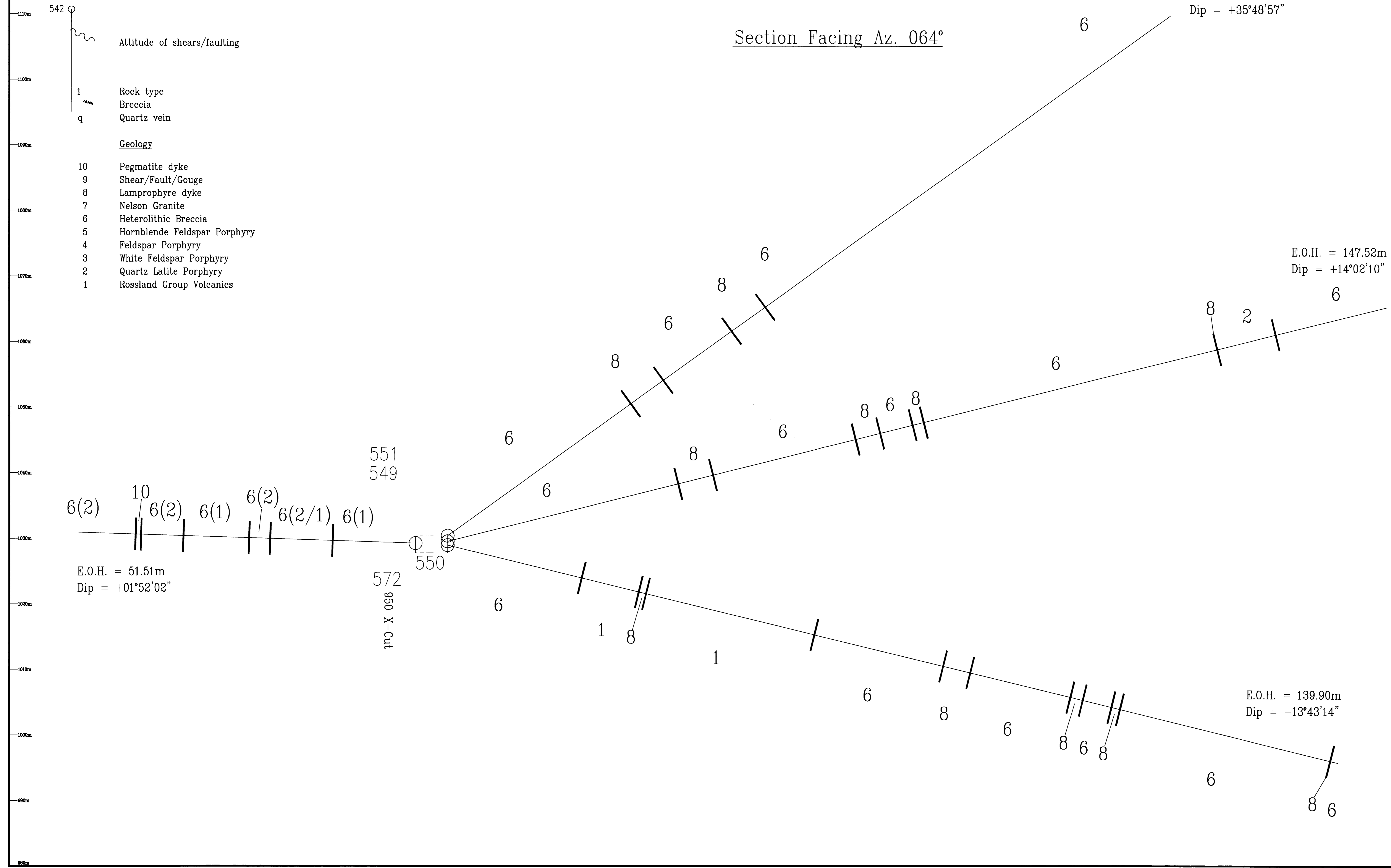
DRAWN: Nov.2/2004		
REVISION DATE	REVISION BY	REVISION
Nov.15/2004	RM	rk.dct+geol
Path: 687/687_549		



DISCOVERY Consultants
Bethlehem Resources (1996) Corp.
Willa Property
Drill Section 04-549/550/551/572
Geology



Location: Alwyn Cr.	Mining Jurisdiction: Slovan
Datum: NAD83	Map Ref.: 082F.084
Scale: 1:250	UTM: 11
Project: 687	Date: Nov.1/2004
Drawn By: RM	Figure: 10a



LEGEND

189737 Sample ID
1.50/1.205/123
Value in g/t gold / % copper / g/t silver

Section Facing Az. 064°

E.O.H. = 135.64m
Dip = +35°48'57"

E.O.H. = 147.52m
Dip = +14°02'10"

E.O.H. = 139.90m
Dip = -13°43'14"

○ 544

○ 545

○ 546

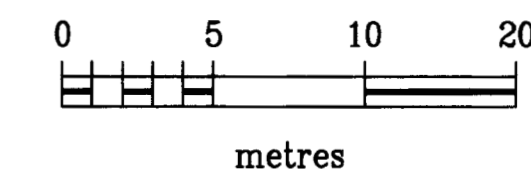


157168	0.19/0.055/ <2
157185	0.19/0.043/ <2
157184	0.12/0.028/ <2
157183	0.06/0.029/ <2
157182	0.06/0.023/ <2
157181	0.08/0.031/ <2
157180	0.10/0.032/ <2
157179	0.64/0.149/ 3
157178	1.26/0.204/ 3
157177	0.95/0.194/ 2
157176	0.53/0.183/ <2
157175	0.42/0.144/ 3
157174	0.30/0.174/ <2
157173	2.78/0.298/ 3
157172	8.12/1.265/ 12
157171	9.48/1.287/ 13
157170	10.58/0.642/ 8
157169	2.62/0.997/ 11
157168	1.46/0.348/ 4
157167	1.90/0.361/ 5
157166	8.32/0.985/ 11
157165	7.73/0.661/ 10
157164	4.48/0.657/ 9
157163	6.44/0.766/ 9
157162	0.88/0.157/ <2
157161	1.17/0.213/ <2
157160	2.28/0.419/ <2
157159	2.24/0.149/ <2
157158	5.16/0.516/ <2
157157	1.51/0.337/ <2
157156	2.43/0.257/ <2
157155	2.28/0.255/ <2
157154	1.51/0.516/ <2
157153	2.43/0.257/ <2
157152	1.51/0.337/ <2
157151	2.28/0.255/ <2

E.O.H. = 51.51m
Dip = +01°52'02"

551
549
550
572
950 X-Cut

DRAWN: Nov. 2/2004		
REVISION DATE	REVISION BY	REVISION
Nov. 16/2004	RM	r.d.d.t.geol
Path: 687,687_549		




DISCOVERY Consultants

Bethlehem Resources (1996) Corp.

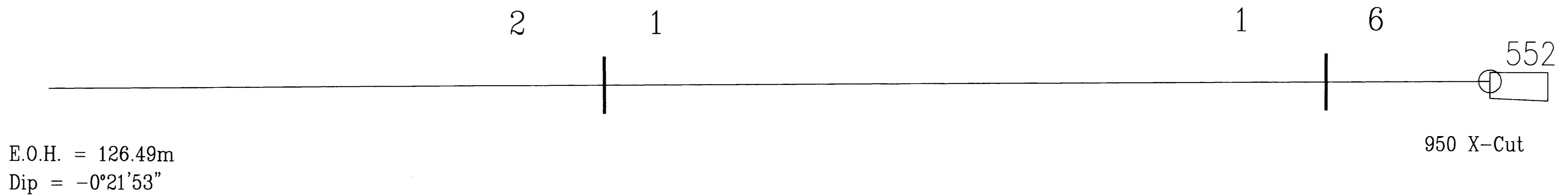
Willa Property
Drill Section 04-549/550/551/572
Sample Location Map
+ Au-Cu-Ag Values

Location:	Alwyn Cr.	Mining Jurisdiction:	Slocan
Datum:	NAD83	Map Ref.:	082F.084
Scale:	1:250	UTM:	11
Project:	687	Date:	Nov. 1/2004
Drawn By:	RM	Figure:	10b



Section Facing Az. 277°

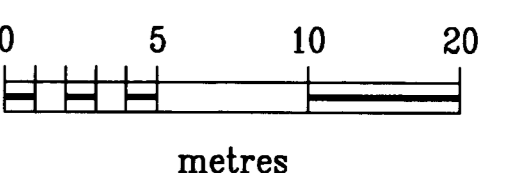
1110m
1100m
1090m
1080m
1070m
1060m
1050m
1040m
1030m
1020m
1010m
1000m
990m
980m



LEGEND

- 542 Attitude of shears/faulting
- 1 Rock type
- Breccia
- Quartz vein
- Geology**
- 10 Pegmatite dyke
- 9 Shear/Fault/Gouge
- 8 Lamprophyre dyke
- 7 Nelson Granite
- 6 Heterolithic Breccia
- 5 Hornblende Feldspar Porphyry
- 4 Feldspar Porphyry
- 3 White Feldspar Porphyry
- 2 Quartz Latite Porphyry
- 1 Rossland Group Volcanics


DRAWN:		Nov.2/2004	
REVISION DATE	REVISED BY	REVISION	
Nov.15/2004	RM	rk.dot+geol	
Path:		687\687_552	



DISCOVERY Consultants
Bethlehem Resources (1996) Corp.

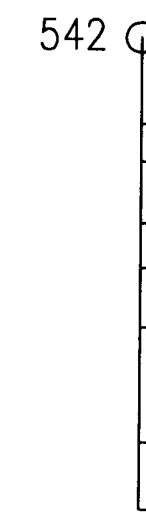
Willa Property
Drill Section 04-552
Geology

Location:	Alwyn Cr.	Mining Jurisdiction:	Slocan
Datum:	NAD83	Map Ref.:	082F.084
Scale:	1:250	UTM:	11
Project:	687	Date:	Nov.1/2004
Drawn By:	RM	Figure:	11a



LEGEND

189737 Sample ID
1.65/1.305/225
Value in g/t gold / % copper / g/t silver



Section Facing Az. 277°

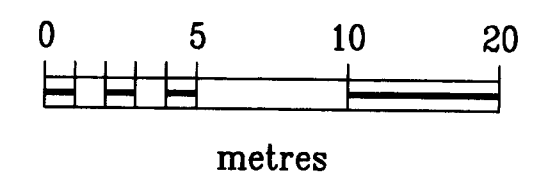
190736	0.29/0.049/ <2	190676	19.01/0.902/ 17
190735	0.26/0.043/ <2	190675	3.12/0.392/ 4
190734	0.51/0.053/ 2	190674	7.68/0.367/ 9
190733	2.14/0.054/ <2	190672	2.11/0.184/ 2
190732	0.66/0.046/ <2		
190731	0.39/0.064/ <2		
190730	0.39/0.056/ <2		
190729	0.21/0.035/ 2		
190728	0.28/0.044/ <2		
190727	0.54/0.058/ <2		
190726	0.44/0.046/ <2		
190725	0.16/0.040/ <2		
190724	0.66/0.042/ <2		
190723	0.59/0.045/ <2		
190722	0.33/0.070/ <2		
190721	0.36/0.035/ <2		
190720	0.15/0.066/ <2		
190719	0.12/0.026/ <2		
190718	0.12/0.040/ <2		
190717	0.20/0.045/ <2		
190716	0.13/0.051/ <2		
190715	0.10/0.045/ 2		
190714	0.17/0.050/ 3		
190713	0.11/0.039/ <2		
190712	0.14/0.076/ <2		
190711	0.19/0.069/ 44		
190710	0.07/0.061/ <2		
190709	0.07/0.066/ <2		
190708	0.04/0.042/ 2		
190707	0.05/0.039/ 2		
190706	0.04/0.034/ <2		
190705	0.06/0.055/ 3		
190704	0.10/0.114/ 6		
190703	0.06/0.074/ 4		
190702	0.07/0.064/ 3		
190701	0.12/0.140/ 6		
190700	0.08/0.074/ 4		
190699	0.09/0.087/ 4		
190698	0.21/0.096/ 6		
190697	0.06/0.047/ <2		
190696	0.12/0.076/ <2		
190695	0.09/0.056/ <2		
190694	0.13/0.045/ <2		
190693	0.05/0.045/ <2		
190692	0.05/0.033/ <2		
190691	0.05/0.039/ <2		
190690	0.06/0.039/ <2		
190689	0.08/0.033/ <2		
190688	0.13/0.054/ <2		
190687	0.10/0.053/ <2		
190686	0.08/0.052/ <2		
190685	0.08/0.036/ <2		
190684	0.13/0.068/ <2		
190683	0.06/0.046/ <2		
190682	0.32/0.057/ 2		
190681	0.47/0.126/ <2		
190680	0.37/0.115/ <2		
190679	3.58/0.554/ 6		
190678	8.73/0.676/ 9		
190677	8.74/0.764/ 11		
190676	19.01/0.902/ 17		
190675	3.12/0.392/ 4		
190674	7.68/0.367/ 9		
190673	2.11/0.184/ 2		

E.O.H. = 126.49m
Dip = -0°21'53"

950 X-Cut

552

DRAWN: Nov. 2/2004	
REVISION DATE	REVISION BY
Nov. 16/2004	RM
	rk.dal+geol
Path: 687/687_552	



DISCOVERY Consultants

Bethlehem Resources (1996) Corp.

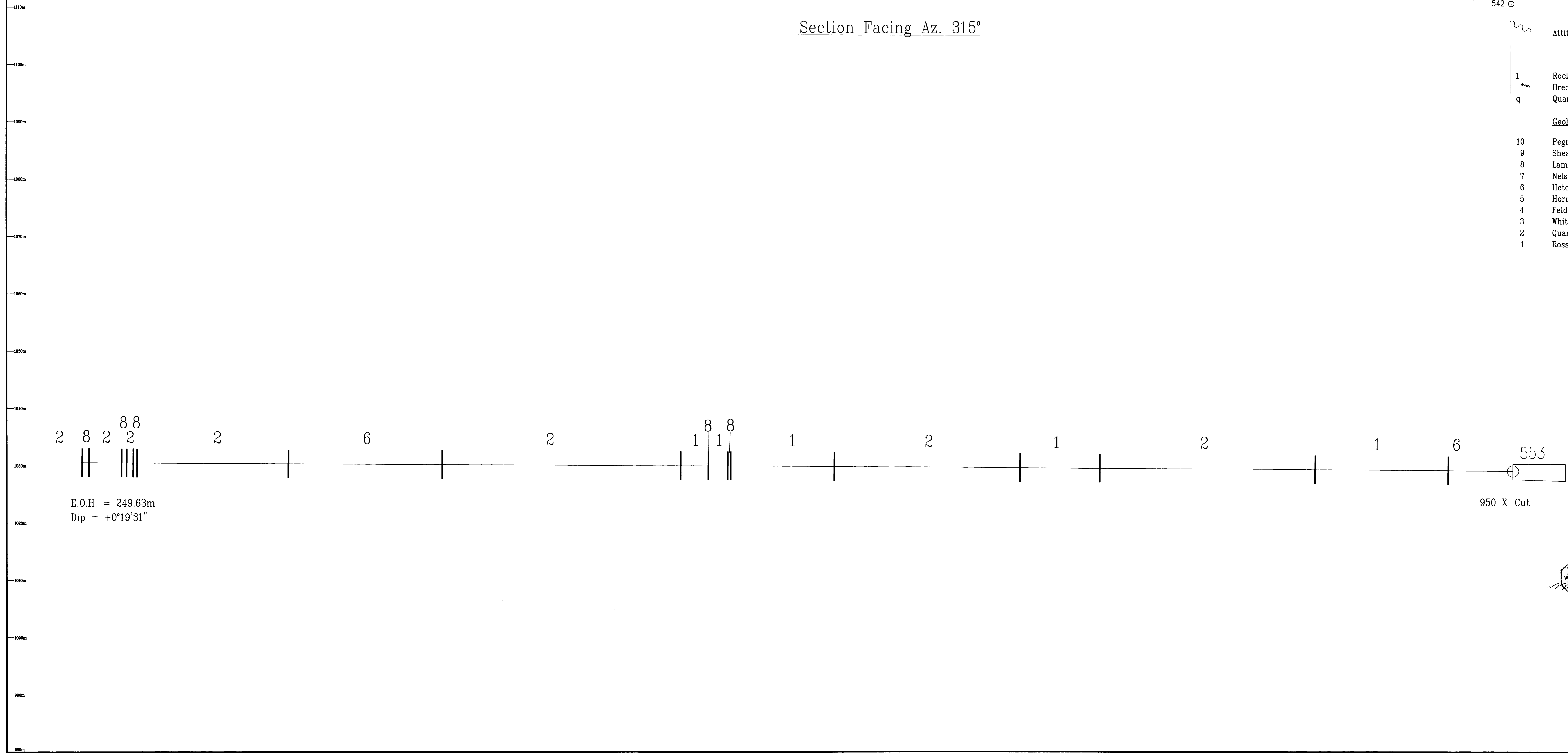
Willa Property
Drill Section 04-552
Sample Location Map
+ Au-Cu-Ag Values

Location: Alwyn Cr. Mining Jurisdiction: Slocan
Datum: NAD83 Map Ref.: 082F.084 Scale: 1:250 UTM: 11
Project: 687 Date: Nov. 1/2004 Drawn By: RM Figure: 11b

Section Facing Az. 315°

LEGEND

- 542 Attitude of shears/faulting
 - 1 Rock type
 - Breccia
 - q Quartz vein
- Geology
- 10 Pegmatite dyke
 - 9 Shear/Fault/Gouge
 - 8 Lamprophyre dyke
 - 7 Nelson Granite
 - 6 Heterolithic Breccia
 - 5 Hornblende Feldspar Porphyry
 - 4 Feldspar Porphyry
 - 3 White Feldspar Porphyry
 - 2 Quartz Latite Porphyry
 - 1 Rossland Group Volcanics

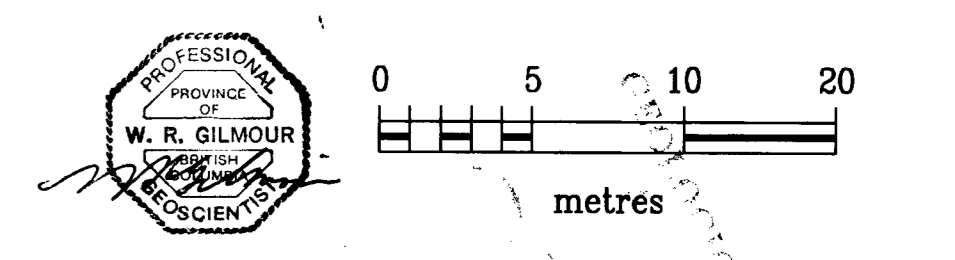


2 8 2 8 8
 2 2
 E.O.H. = 249.63m
 Dip = +0°19'31"

553

950 X-Cut

DRAWN: Nov 2/2004		
REVISION DATE	REVISOR BY	REVISION
Nov.15/2004	RM	R. dot 1 geol
Path: 687/687-553		



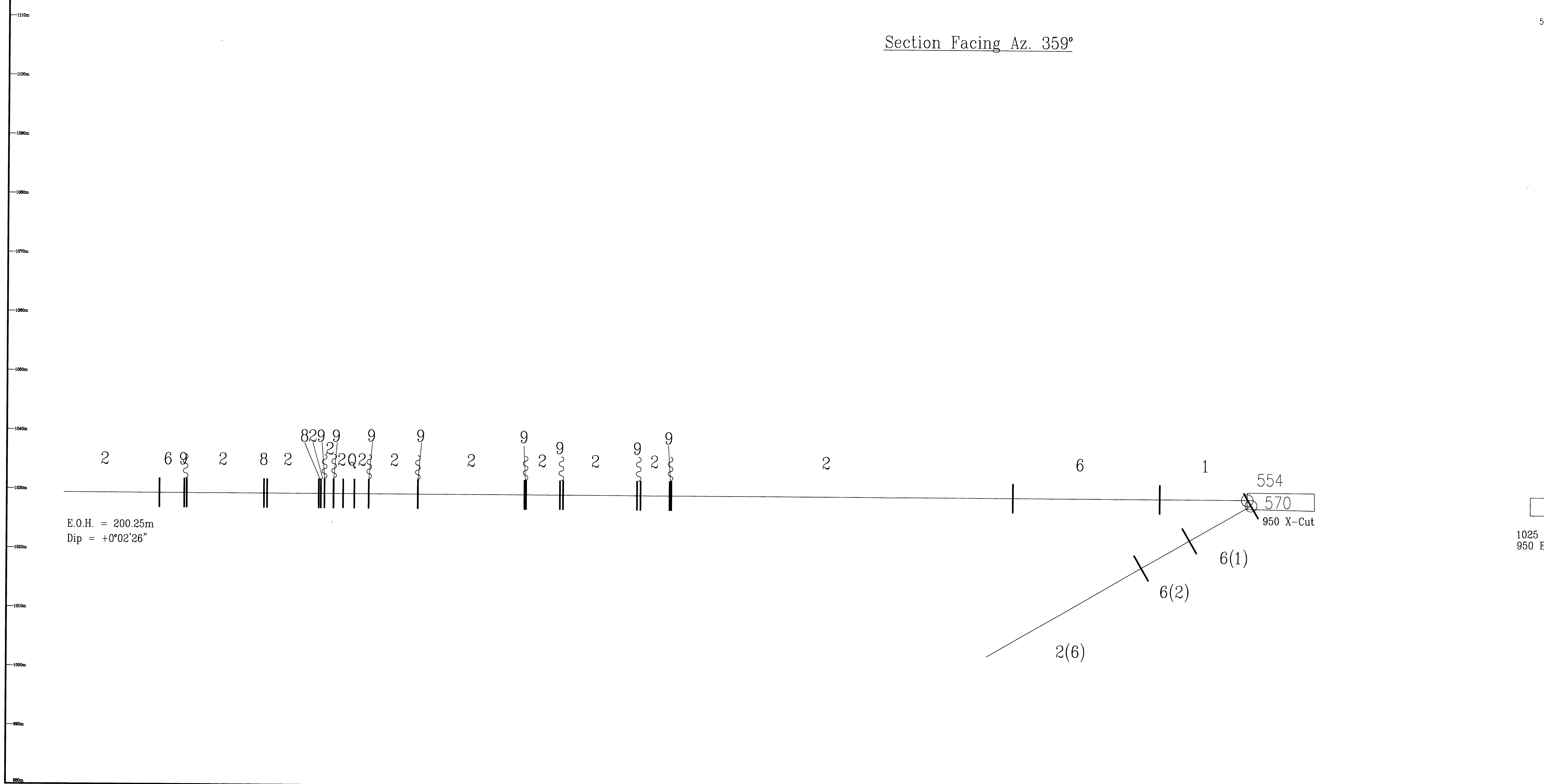
DISCOVERY Consultants

Bethlehem Resources (1998) Corp.

Willa Property
 Drill Section 04-553
 Geology

Location: Alwyn Cr.	Mining Jurisdiction: Slokan
Datum: NAD83	Map Ref.: 082F.084
Scale: 1:250	UTM: 11
Project: 687	Date: Nov.1/2004
Drawn By: RM	Figure: 12g

Section Facing Az. 359°

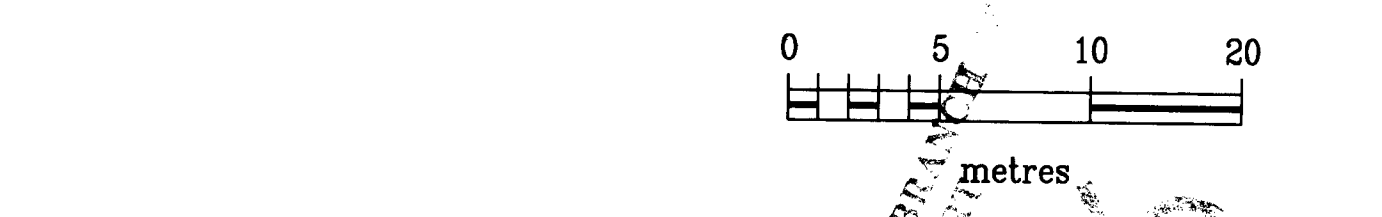


E.O.H. = 200.25m
Dip = +0°02'26"

LEGEND

- 542 ○ Attitude of shears/faulting
- 1 Rock type
Breccia
- q Quartz vein
- Geology**
- 10 Pegmatite dyke
- 9 Shear/Fault/Gouge
- 8 Lamprophyre dyke
- 7 Nelson Granite
- 6 Heterolithic Breccia
- 5 Hornblende Feldspar Porphyry
- 4 Feldspar Porphyry
- 3 White Feldspar Porphyry
- 2 Quartz Latite Porphyry
- 1 Rosslund Group Volcanics

DRAWN		REVISED		REVISED	
DATE	BY	DATE	BY	DATE	BY
Nov. 16/2004	RM				
Path:		687/687_554			



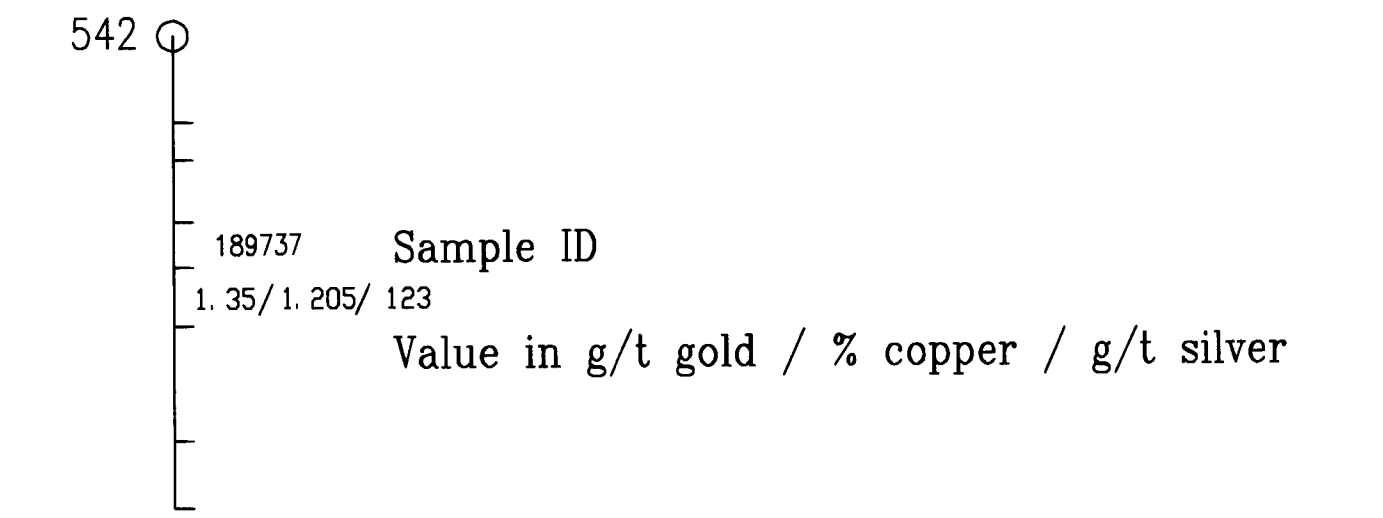
DISCOVERY Consultants

Bethlehem Resources (1996) Corp.


Willa Property
Drill Section 04-554/570
Geology

Location:	Alwyn Cr.	Mining Jurisdiction:	Slocan
Datum:	NAD83	Map Ref.:	082F.084
Scale:	1:250	UTM:	11
Project:	687	Date:	Nov. 1/2004
Drawn By:	RM	Figure:	13a

LEGEND

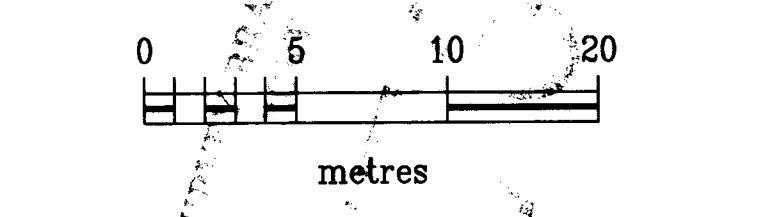


Section Facing Az. 359°



1025 Level
950 East Drift

DRAWN: Nov 2/2004		
REVISION DATE	REVISION BY	REVISION
Nov.16/2004	RM	rl.doc+geol
Path: 687/687-554		



DISCOVERY Consultants

Bethlehem Resources (1996) Corp.

Willi Property
Drill Section 04-554/570
Sample Location Map
+ Au-Cu-Ag Values

Location: Alwyn Cr. Mining Jurisdiction: Slocan

Datum: NAD83 Map Ref.: 082F.084 Scale: 1:250 UTM: 11

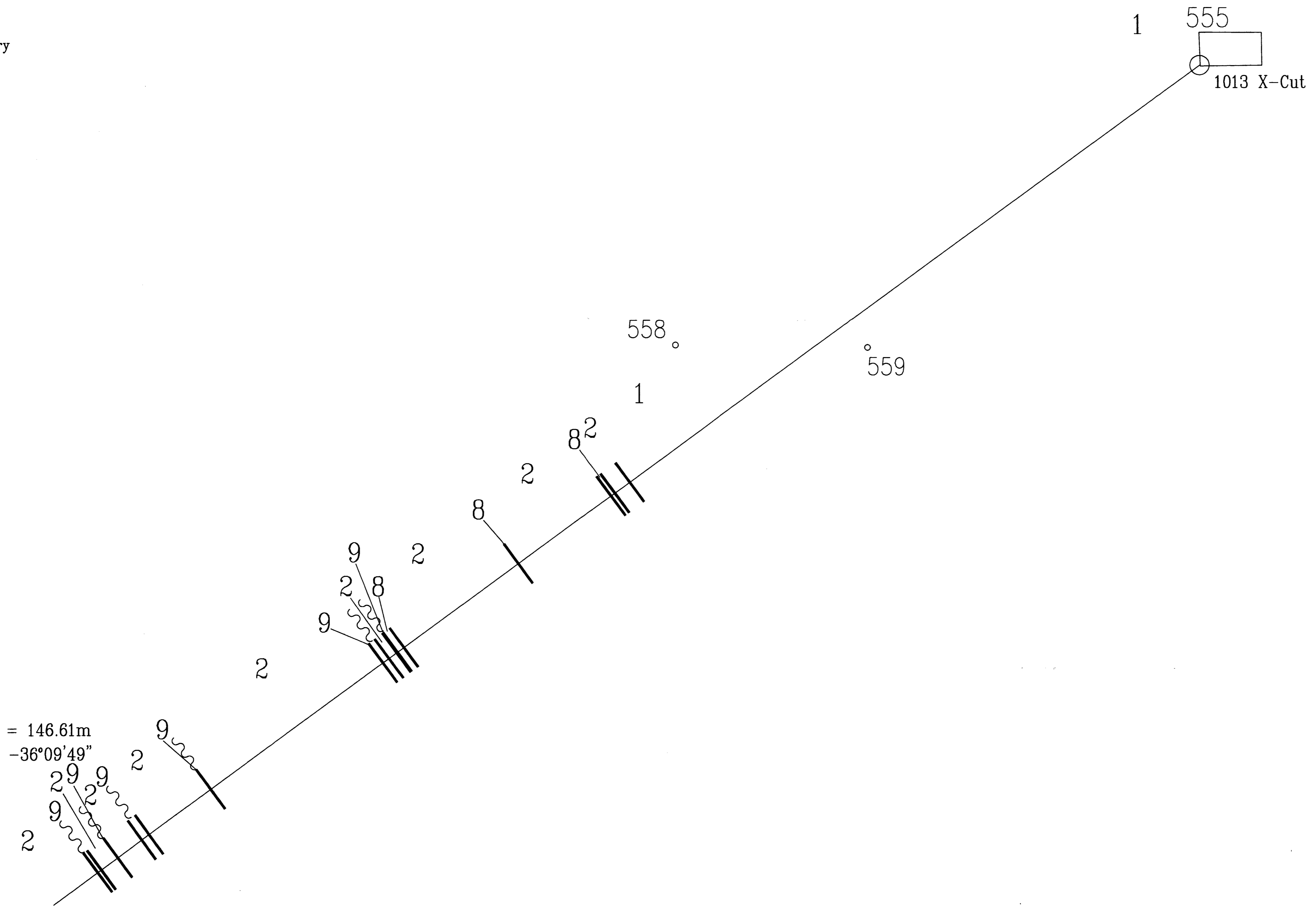
Project: 687 Date: Nov.1/2004 Drawn By: RM Figure: 13b

LEGEND

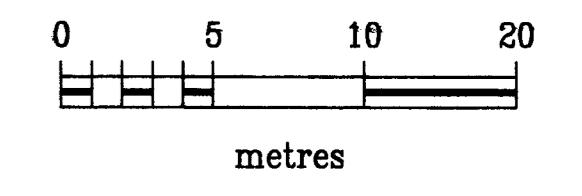
- 1050m
 - 1040m
 - 1030m
 - 1020m
 - 1010m
 - 1000m
 - 990m
 - 980m
 - 970m
 - 960m
 - 950m
 - 940m
 - 930m
 - 920m
- 542
- Attitude of shears/faulting
- 1 Rock type
- Breccia
- q Quartz vein
- Geology
- 10 Pegmatite dyke
 - 9 Shear/Fault/Gouge
 - 8 Lamprophyre dyke
 - 7 Nelson Granite
 - 6 Heterolithic Breccia
 - 5 Hornblende Feldspar Porphyry
 - 4 Feldspar Porphyry
 - 3 White Feldspar Porphyry
 - 2 Quartz Latite Porphyry
 - 1 Rossland Group Volcanics

Section Facing Az. 070°

E.O.H. = 146.61m
 Dip = -36°09'49"



DRAWN:		Nov.2/2004	
REVISION DATE	REVISOR BY	REVISION	
Nov.16/2004	RM	rk,dsl+geol	
Path:		687\687_555	




DISCOVERY Consultants

Bethlehem Resources (1996) Corp.

Willa Property
 Drill Section 04-555
 Geology

Location:	Alwyn Cr.	Mining Jurisdiction:	Slocan
Datum:	NAD83	Map Ref.:	082F.084
Scale:	1:250	UTM:	11
Project:	687	Date:	Nov.1/2004
Drawn By:	RM	Figure:	14a

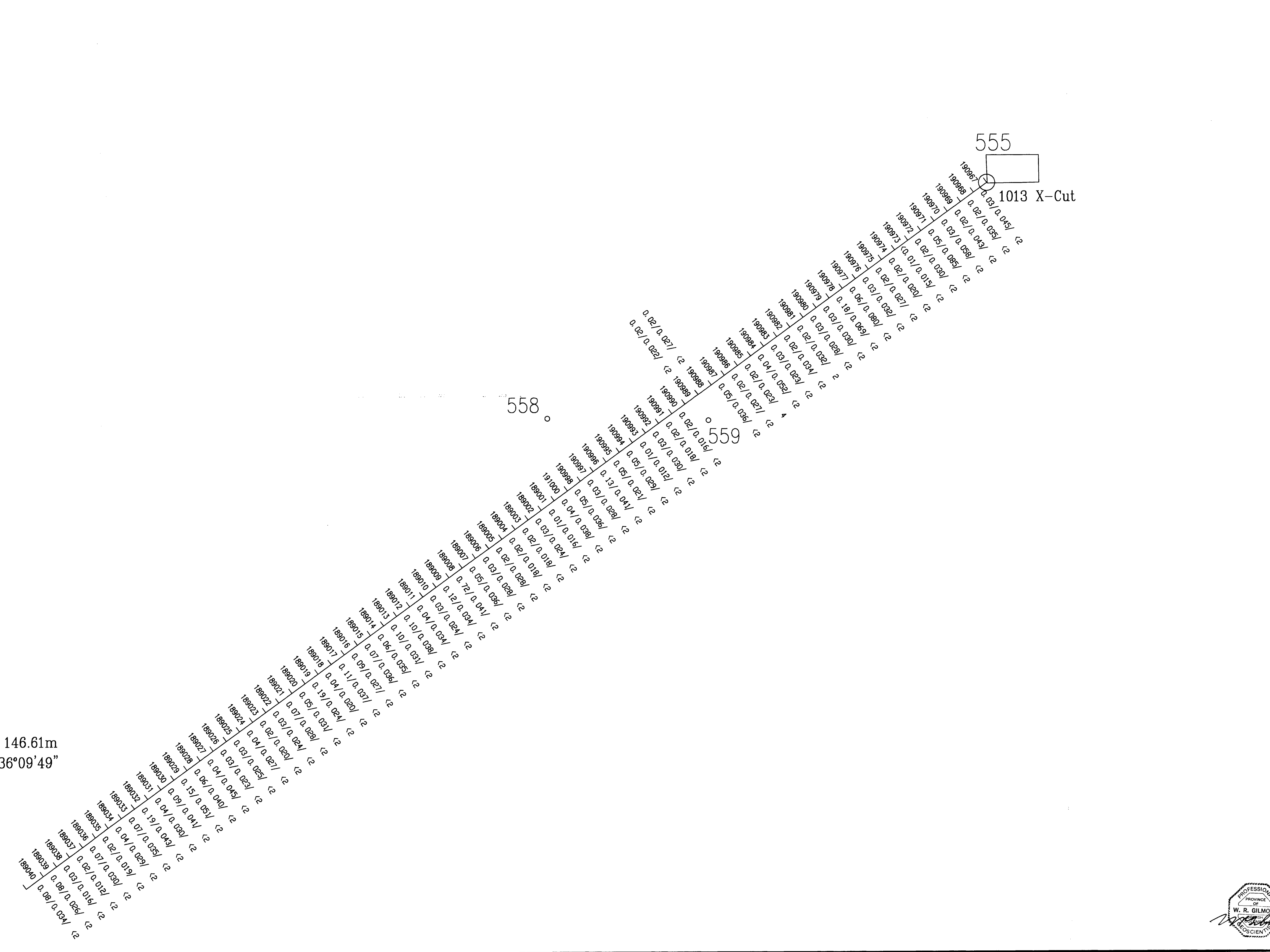


LEGEND

542 Ⓞ

189737 Sample ID
1.35/2.205/123
Value in g/t gold / % copper / g/t silver

Section Facing Az. 070°

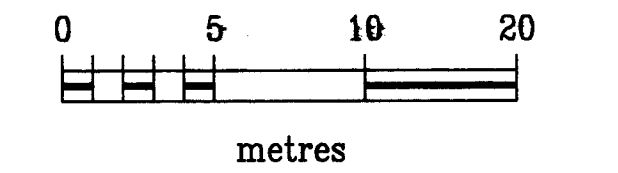


555
1013 X-Cut

558 Ⓞ
559 Ⓞ

E.O.H. = 146.61m
Dip = -36°09'49"


DRAWN:		Nov.2/2004
REVISION DATE	REVISED BY	REVISION
Nov.16/2004	RM	rt_dgt+geol
Path:	687\687_555	



DISCOVERY Consultants

Bethlehem Resources (1996) Corp.

Willa Property
Drill Section 04-555
Sample Location Map
+ Au-Cu-Ag Values

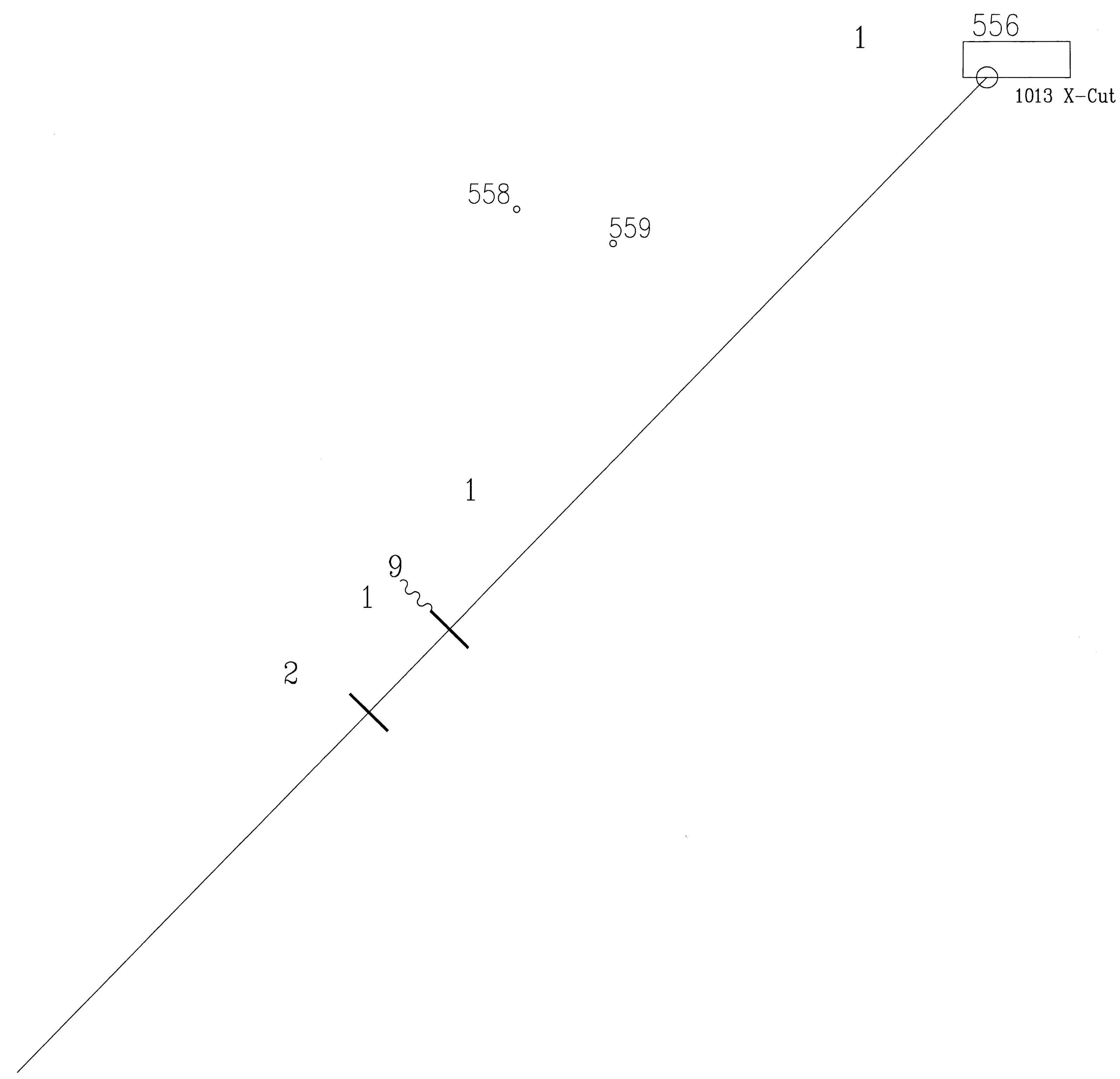


Location:	Alwyn Cr.	Mining Jurisdiction:	Siocan
Datum:	NAD83	Map Ref.:	082F.084
Scale:	1:250	UTM:	11
Project:	687	Date:	Nov.1/2004
Drawn By:	RM	Figure:	14b

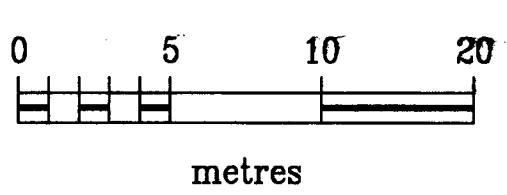
LEGEND

- 1040m 542
- 1030m 1 Rock type
- q Breccia
- q Quartz vein
- Geology
- 1020m 10 Pegmatite dyke
- 9 Shear/Fault/Gouge
- 8 Lamprophyre dyke
- 7 Nelson Granite
- 6 Heterolithic Breccia
- 5 Hornblende Feldspar Porphyry
- 4 Feldspar Porphyry
- 3 White Feldspar Porphyry
- 2 Quartz Latite Porphyry
- 1 Rosslund Group Volcanics
- 1010m
- 1000m
- 990m
- 980m
- 970m
- 960m
- 950m
- 940m
- 930m
- 920m
- 910m

Section Facing Az. 053°



DRAWN		Nov. 4/2004	
REVISION	REVISION	REVISION	REVISION
DATE	BY	DATE	BY
Nov. 16/2004	RM		rk.dot+geol
Path:		687\687_556	




DISCOVERY Consultants

Bethlehem Resources (1996) Corp.

Willa Property
Drill Section 04-556
Geology

Location:	Alwyn Cr.	Mining Jurisdiction:	Slocan
Datum:	NAD83	Map Ref.:	082F.084
Scale:	1:250	UTM:	11
Project:	687	Date:	Nov. 1/2004
Drawn By:	RM	Figure:	15a



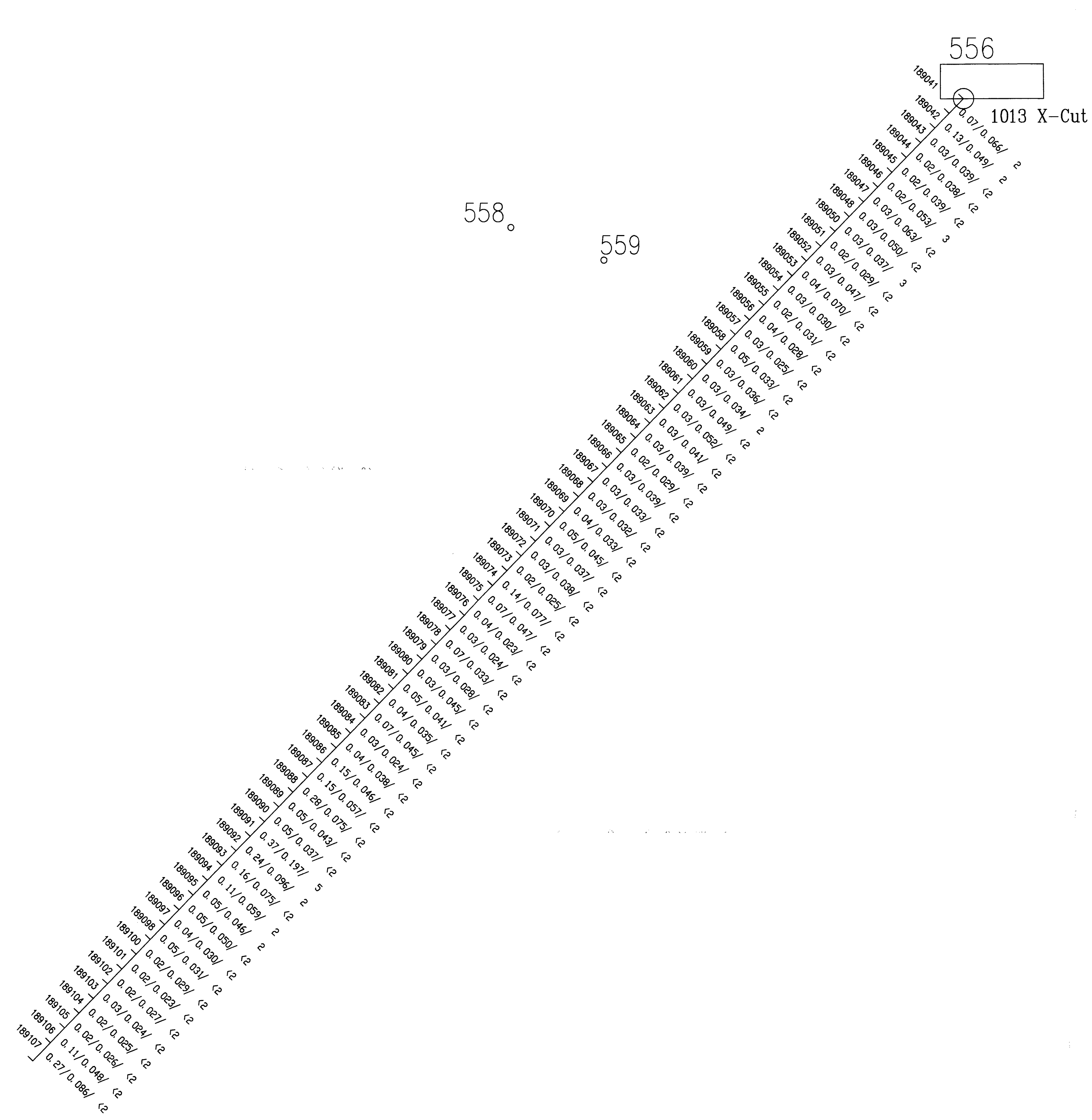
E.O.H. = 130.45m
Dip = -45°46'53"

LEGEND

542 O
189737 Sample ID
1.25/2.056/123
Value in g/t gold / % copper / g/t silver

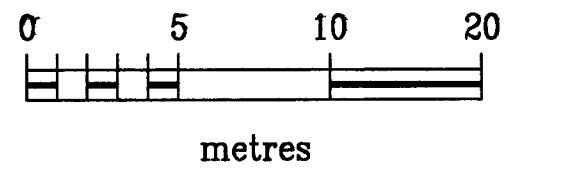
Section Facing Az. 053°

1040m
1030m
1020m
1010m
1000m
990m
980m
970m
960m
950m
940m
930m
920m
910m



E.O.H. = 130.45m
Dip = -45°46'53"

DRAWN:		Nov. 4/2004	
REVISION	REVISED	REVISION	
DATE	BY		
Nov. 16/2004	RM	r.c.dat-geol	
Path:	687\687_556		




DISCOVERY Consultants

Bethlehem Resources (1996) Corp.

Willa Property
Drill Section 04-556
Sample Location Map
+ Au-Cu-Ag Values

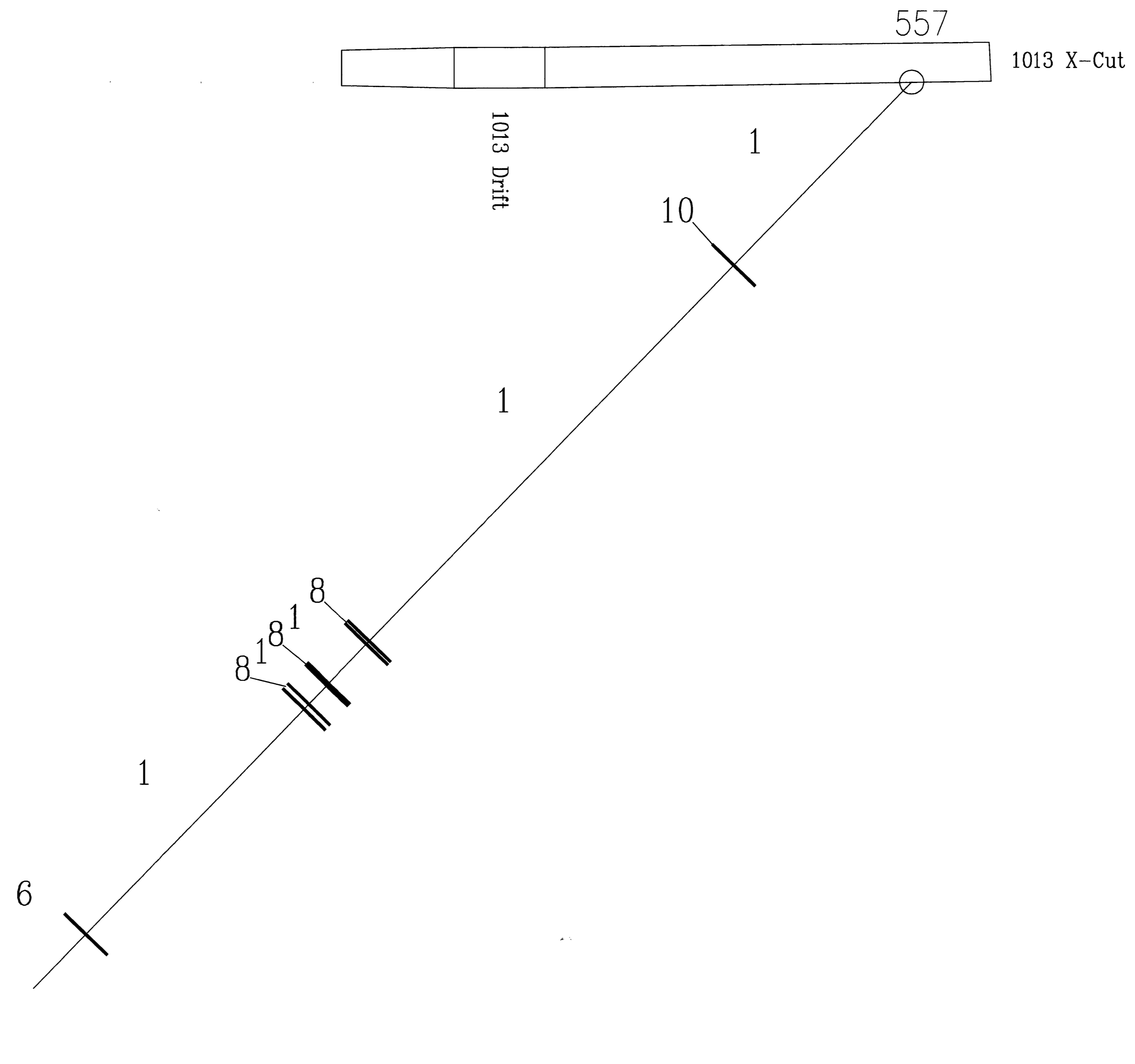
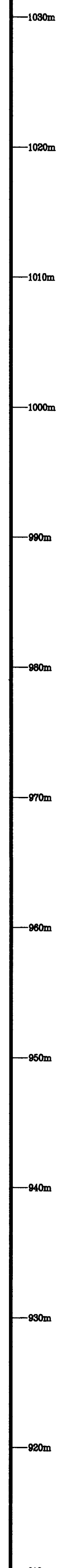
Location:	Alwyn Cr.	Mining Jurisdiction:	Slocan
Datum:	NAD83	Map Ref.:	082F.084
Project:	687	Date:	Nov. 1/2004
		Scale:	1:250
		Drawn By:	RM
		Figure:	15b



LEGEND


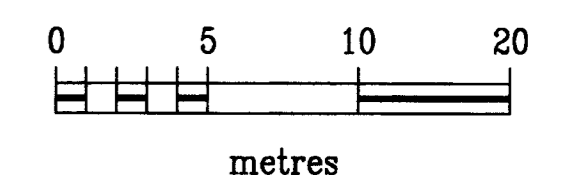
- Attitude of shears/faulting
- Rock type
- 1 Breccia
 - q Quartz vein
- Geology
- 10 Pegmatite dyke
 - 9 Shear/Fault/Gouge
 - 8 Lamprophyre dyke
 - 7 Nelson Granite
 - 6 Heterolithic Breccia
 - 5 Hornblende Feldspar Porphyry
 - 4 Feldspar Porphyry
 - 3 White Feldspar Porphyry
 - 2 Quartz Latite Porphyry
 - 1 Rossland Group Volcanics

Section Facing Az. 032°



E.O.H. = 104.85m
 Dip = -46°00'00"
 (Dip = Template)

DRAWN:		Nov. 4/2004	
REVISION DATE	REVISION BY	REVISION	
Nov. 16/2004	RM	rk.dct+geol	
Path:		687\687_557	



DISCOVERY Consultants

Bethlehem Resources (1996) Corp.


Willa Property
 Drill Section 04-557
 Geology

Location: Alwyn Cr.		Mining Jurisdiction: Slokan	
Datum: NAD83	Map Ref.: 082F.084	Scale: 1:250	UTM: 11
Project: 687	Date: Nov.1/2004	Drawn By: RM	Figure: 16a

LEGEND

189737 Sample ID
1.25/2.056/123
Value in g/t gold / % copper / g/t silver

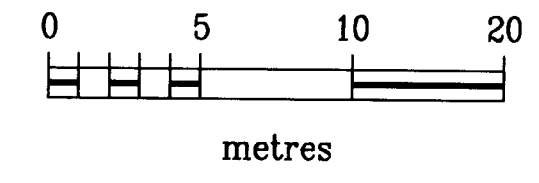
Section Facing Az. 011°



E.O.H. = 77.11m
Dip = -+10°09'10"
E.O.H. = 1.5m N of sec

E.O.H. = 77.42m
Dip = -15°17'02"
E.O.H. = -1.6m N of sec

DRAWN:		Nov. 4 / 2004	
REVISION DATE	REVISION BY	REVISION	
Nov. 16 / 2004	RM	rk.dot+geol	
Path:		687\687_564	




DISCOVERY Consultants

Bethlehem Resources (1996) Corp.

Willa Property
Drill Section 04-564/565
Sample Location Map
+ Au-Cu-Ag Values

Location:	Alwyn Cr.	Mining Jurisdiction:	Slocan
Datum:	NAD83	Map Ref.:	082F.084
Scale:	1:250	UTM:	11
Project:	687	Date:	Nov. 1 / 2004
Drawn By:	RM	Figure:	23b



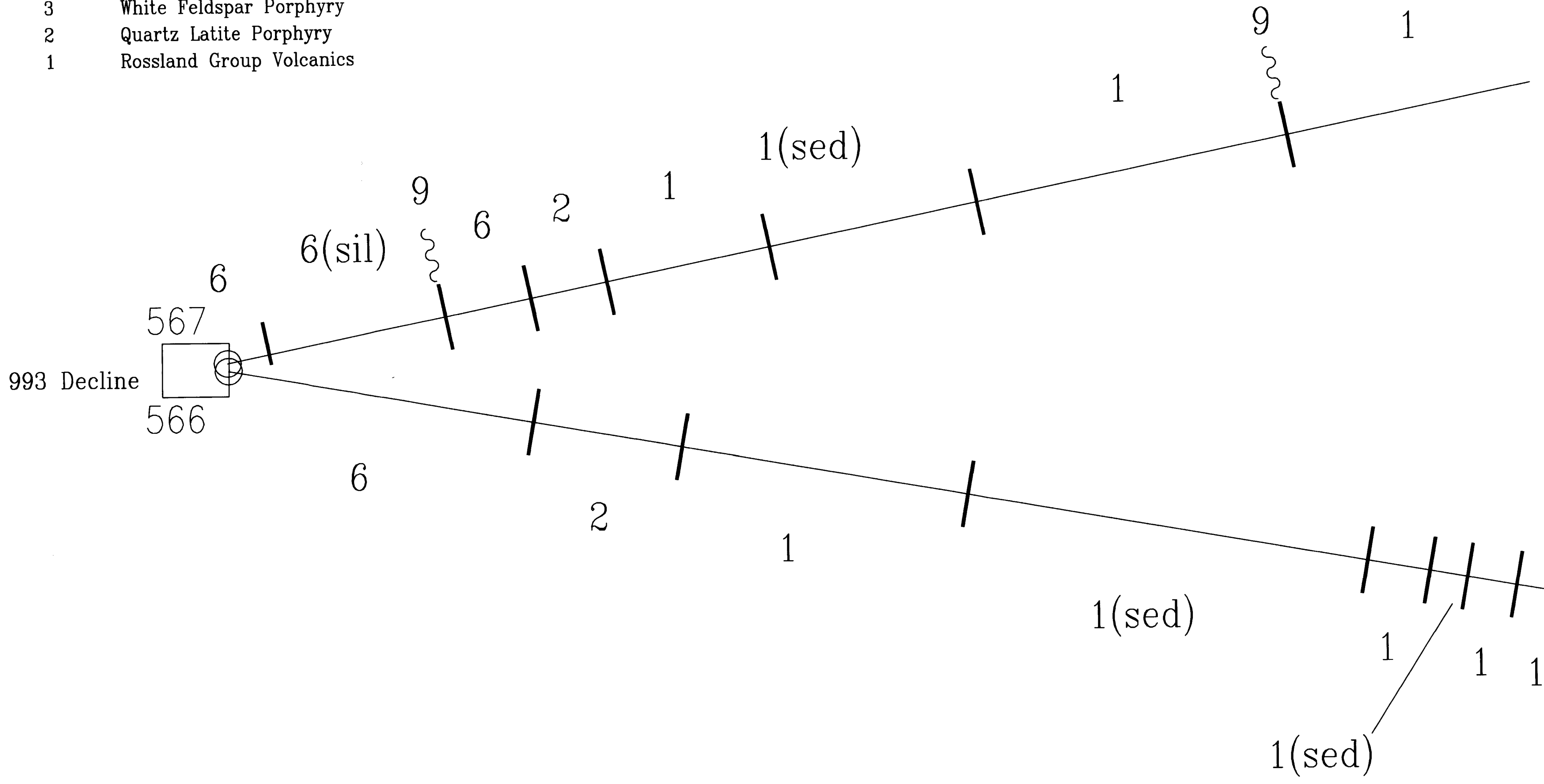
LEGEND

Section Facing Az. 040°

1070m
1060m
1050m
1040m
1030m
1020m
1010m
1000m
990m
980m
970m
960m
950m
940m

- Attitude of shears/faulting
- 1 Rock type
- Breccia
- q Quartz vein

- Geology**
- 10 Pegmatite dyke
- 9 Shear/Fault/Gouge
- 8 Lamprophyre dyke
- 7 Nelson Granite
- 6 Heterolithic Breccia
- 5 Hornblende Feldspar Porphyry
- 4 Feldspar Porphyry
- 3 White Feldspar Porphyry
- 2 Quartz Latite Porphyry
- 1 Rosslund Group Volcanics

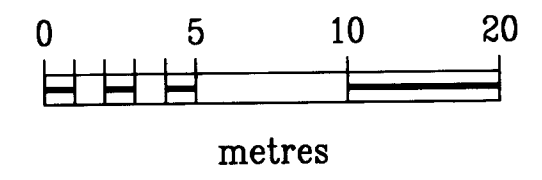


E.O.H. = 98.76m
Dip = +11°42'05"

E.O.H. = 98.76m
Dip = -9°59'54"

REVISION DATE	REVISION BY	REVISION
Nov.16/2004	RM	rk.dol+geol


Path: 687\687_566

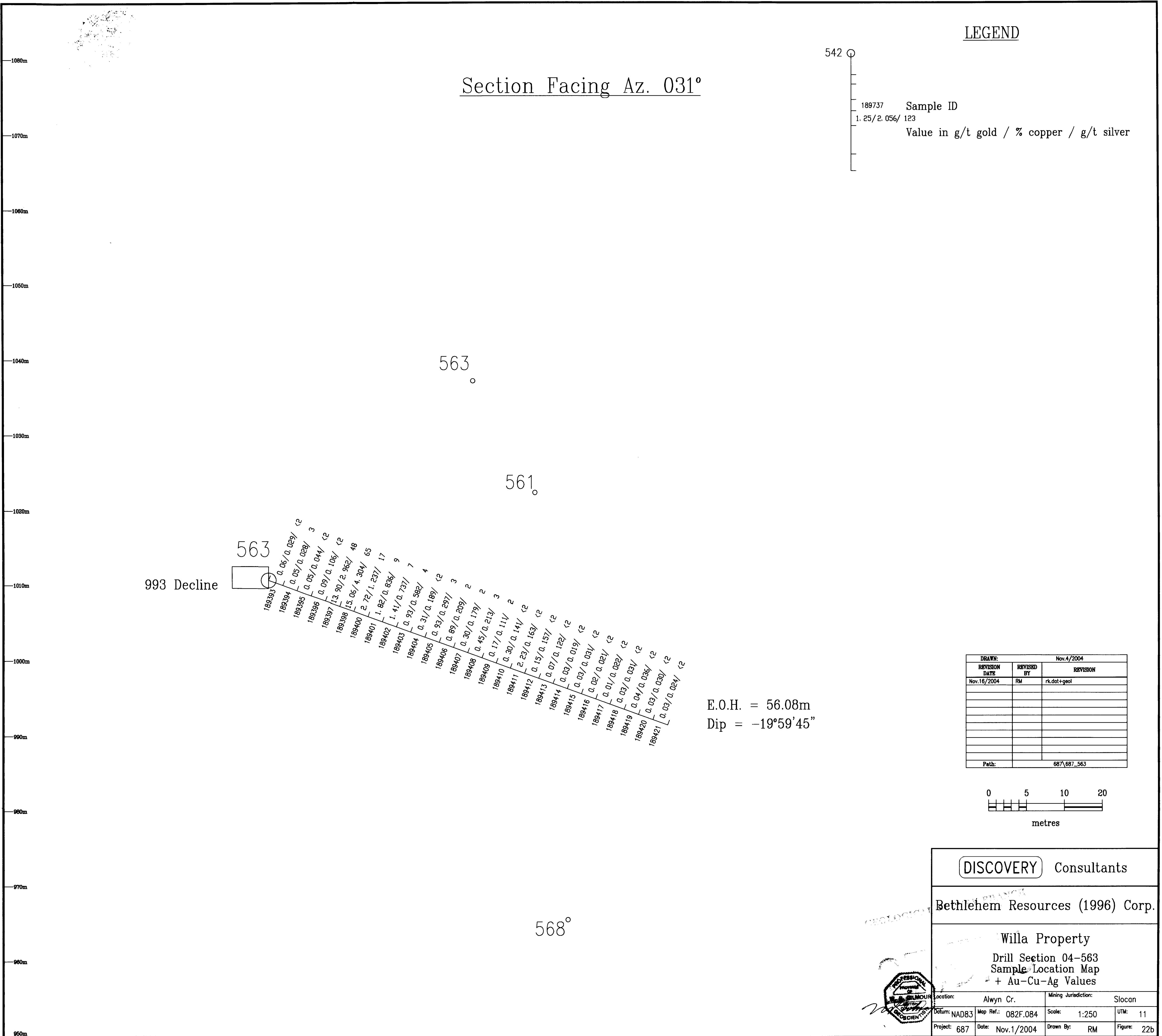


DISCOVERY CONSULTANTS
Bethlehem Resources (1996) Corp.

Willa Property
Drill Section 04-566/567
Geology

Location: Alwyn Cr.	Mining Jurisdiction: Slocan		
Datum: NAD83	Map Ref.: 082F.084	Scale: 1:250	UTM: 11
Project: 687	Date: Nov.1/2004	Drawn By: RM	Figure: 24a





Section Facing Az. 031°

LEGEND

542

189737 Sample ID
1. 25/2. 056/ 123
Value in g/t gold / % copper / g/t silver

563

561

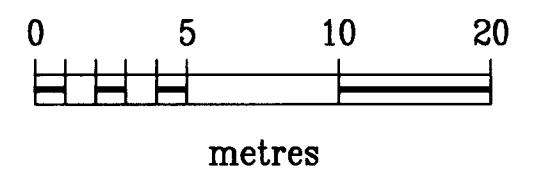
563

993 Decline

189393	0.05/0.029/ <2
189394	0.05/0.028/ 3
189395	0.05/0.044/ <2
189396	0.09/0.106/ <2
189397	3.90/2.962/ 48
189398	15.05/4.304/ 65
189400	2.72/1.237/ 17
189401	1.82/0.836/ 9
189402	1.41/0.737/ 7
189403	0.93/0.582/ 4
189404	0.31/0.189/ <2
189405	0.93/0.297/ 3
189406	0.89/0.209/ 2
189407	0.30/0.179/ 2
189408	0.45/0.213/ 3
189409	0.17/0.111/ 2
189410	0.30/0.141/ <2
189411	2.23/0.163/ <2
189412	0.15/0.157/ <2
189413	0.07/0.122/ <2
189414	0.03/0.019/ <2
189415	0.03/0.031/ <2
189416	0.02/0.021/ <2
189417	0.01/0.022/ <2
189418	0.03/0.031/ <2
189419	0.04/0.036/ <2
189420	0.03/0.030/ <2
189421	0.03/0.024/ <2

E.O.H. = 56.08m
Dip = -19°59'45"

REVISION DATE	REVISOR	REVISION
Nov.16/2004	RM	rk.dat+geol
Path:		687\687_563



DISCOVERY Consultants

Bethlehem Resources (1996) Corp.


Willa Property
Drill Section 04-563
Sample Location Map
+ Au-Cu-Ag Values



Location: Alwyn Cr.		Mining Jurisdiction: Slocan	
Datum: NAD83	Map Ref.: 082F.084	Scale: 1:250	UTM: 11
Project: 687	Date: Nov.1/2004	Drawn By: RM	Figure: 22b

LEGEND

Section Facing Az. 011°

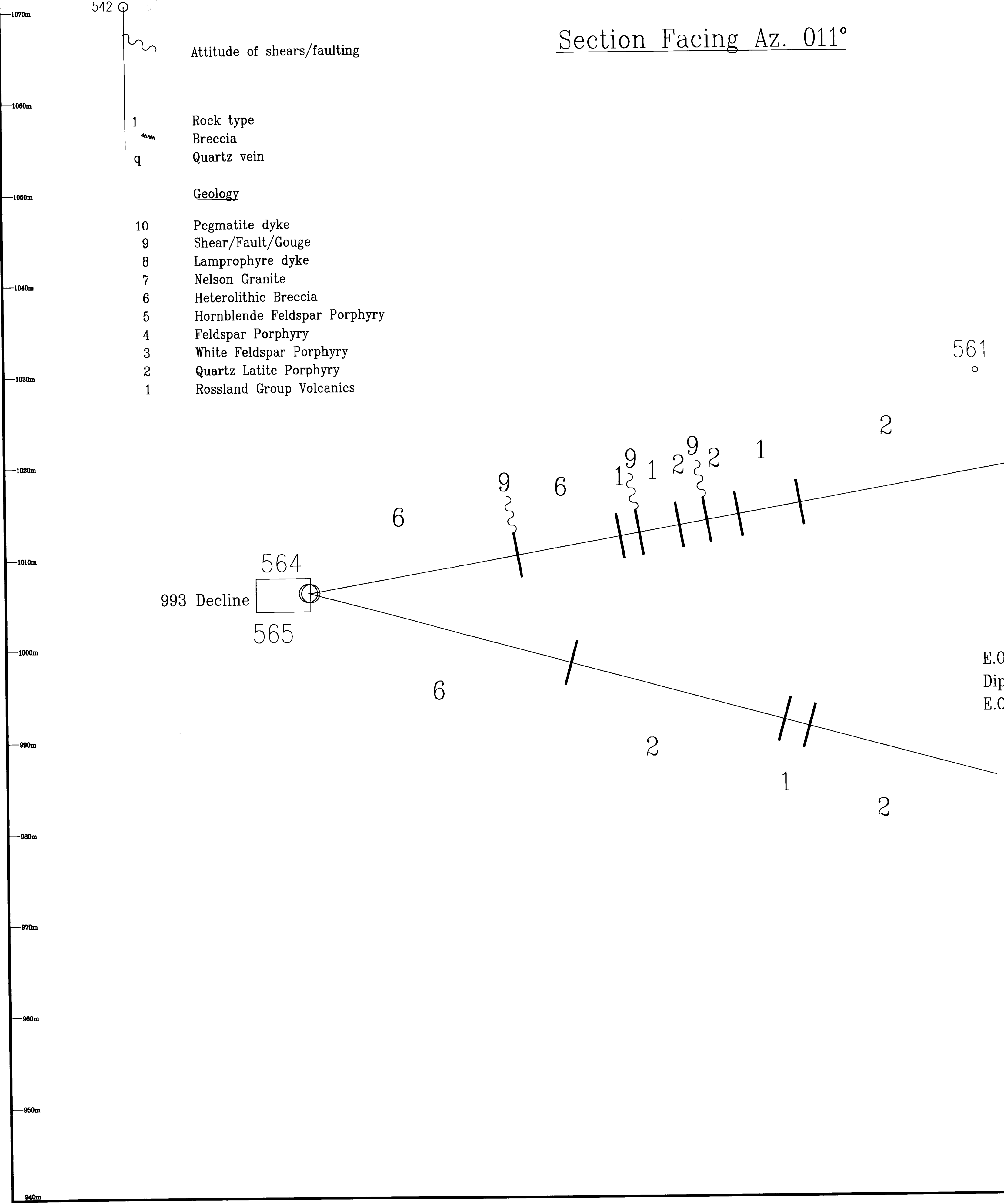


Attitude of shears/faulting

1 Rock type
Breccia
q Quartz vein

Geology

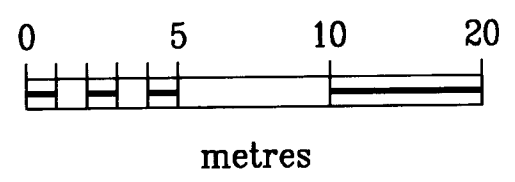
- 10 Pegmatite dyke
- 9 Shear/Fault/Gouge
- 8 Lamprophyre dyke
- 7 Nelson Granite
- 6 Heterolithic Breccia
- 5 Hornblende Feldspar Porphyry
- 4 Feldspar Porphyry
- 3 White Feldspar Porphyry
- 2 Quartz Latite Porphyry
- 1 Rosslund Group Volcanics



E.O.H. = 77.11m
Dip = $-+10^{\circ}09'10''$
E.O.H. = 1.5m N of sec

E.O.H. = 77.42m
Dip = $-15^{\circ}17'02''$
E.O.H. = -1.6m N of sec

DRAWN:		Nov.4/2004	
REVISION DATE	REVISOR BY	REVISION	
Nov.16/2004	RM	rk.dct+geol	
Path:		687\687_564	




DISCOVERY Consultants

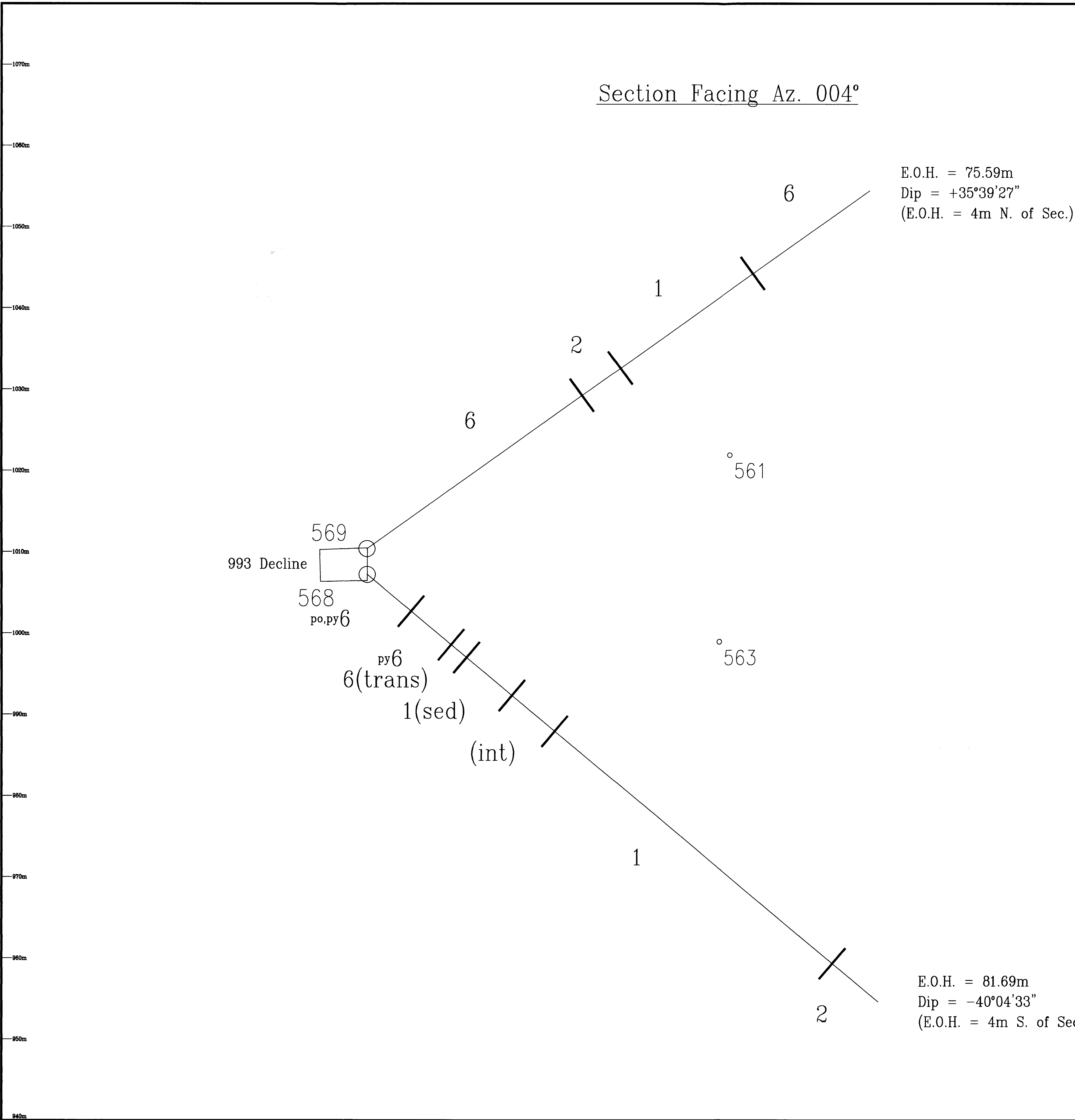
Bethlehem Resources (1996) Corp.

Willa Property
Drill Section 04-564/565
Geology

Location:	Alwyn Cr.		Mining Jurisdiction:	Slocan			
Datum:	NAD83	Map Ref.:	082F.084	Scale:	1:250	UTM:	11
Project:	687	Date:	Nov.1/2004	Drawn By:	RM	Figure:	23a



Section Facing Az. 004°



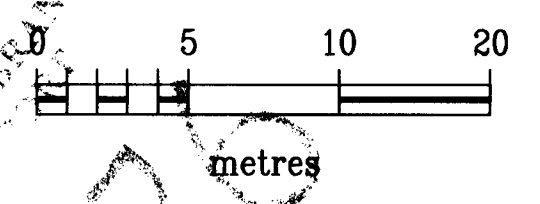
E.O.H. = 75.59m
Dip = +35°39'27"
(E.O.H. = 4m N. of Sec.)

E.O.H. = 81.69m
Dip = -40°04'33"
(E.O.H. = 4m S. of Sec.)

LEGEND

- 542 ○
~~~~~  
Attitude of shears/faulting
- 1 Rock type  
Breccia  
q Quartz vein
- Geology
- 10 Pegmatite dyke  
9 Shear/Fault/Gouge  
8 Lamprophyre dyke  
7 Nelson Granite  
6 Heterolithic Breccia  
5 Hornblende Feldspar Porphyry  
4 Feldspar Porphyry  
3 White Feldspar Porphyry  
2 Quartz Latite Porphyry  
1 Rossland Group Volcanics

|             |         |             |
|-------------|---------|-------------|
| DRAWN:      |         | Nov.5/2004  |
| REVISION    | REVISOR | REVISION    |
| DATE        | BY      |             |
| Nov.16/2004 | RM      | rk.dat+geol |
|             |         |             |
|             |         |             |
|             |         |             |
|             |         |             |
|             |         |             |
| Path:       |         | 687\687_568 |




**DISCOVERY** Consultants

Bethlehem Resources (1996) Corp.

Willa Property  
Drill Section 04-568/569

**Geology**

|           |           |                      |            |
|-----------|-----------|----------------------|------------|
| Location: | Alwyn Cr. | Mining Jurisdiction: | Slocan     |
| Datum:    | NAD83     | Map Ref.:            | 082F.084   |
| Project:  | 687       | Date:                | Nov.1/2004 |
|           |           | Scale:               | 1:250      |
|           |           | UTM:                 | 11         |
|           |           | Drawn By:            | RM         |
|           |           | Figure:              | 25a        |



LEGEND

542

189737 Sample ID  
 1.25/2.056/123  
 Value in g/t gold / % copper / g/t silver

Section Facing Az. 004°

E.O.H. = 75.59m  
 Dip = +35°39'27"  
 (E.O.H. = 4m N. of Sec.)

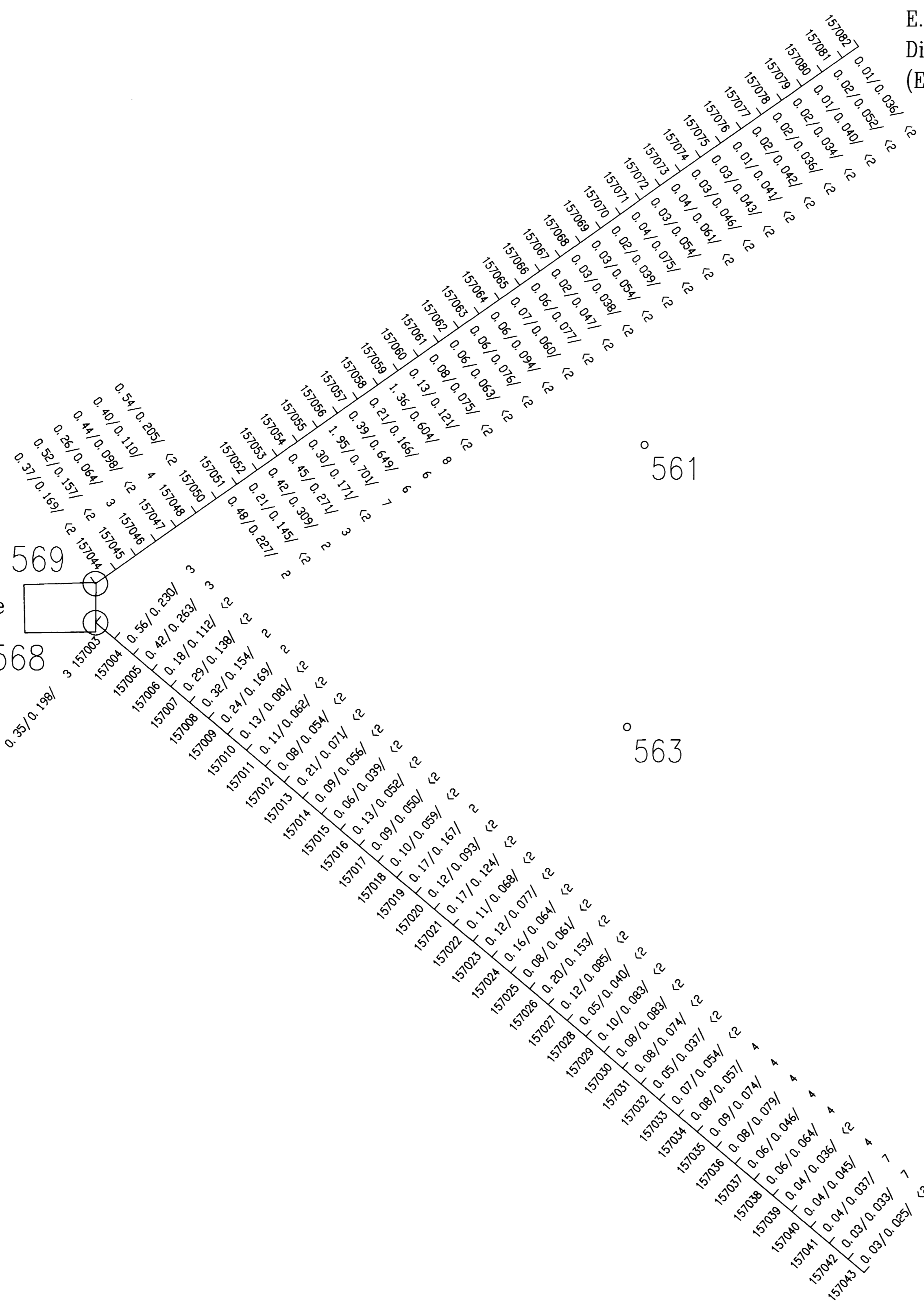
993 Decline

569  
568

561

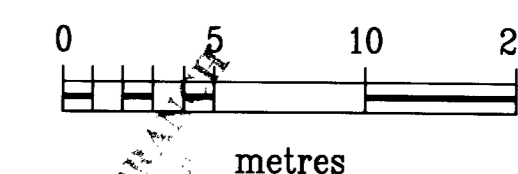
563

1070m  
1060m  
1050m  
1040m  
1030m  
1020m  
1010m  
1000m  
990m  
980m  
970m  
960m  
950m  
940m



E.O.H. = 81.69m  
 Dip = -40°04'33"  
 (E.O.H. = 4m S. of Sec.)


|                    |            |             |
|--------------------|------------|-------------|
| DRAWN: Nov. 5/2004 |            |             |
| REVISION DATE      | REVISED BY | REVISION    |
| Nov. 16/2004       | RM         | rk.dol+geol |
|                    |            |             |
|                    |            |             |
|                    |            |             |
|                    |            |             |
|                    |            |             |
|                    |            |             |
|                    |            |             |
|                    |            |             |
| Path: 687/687_568  |            |             |



DISCOVERY Consultants

Bethlehem Resources (1996) Corp.

Willa Property  
 Drill Section 04-568/569  
 Sample Location Map  
 + Au-Cu-Ag Values

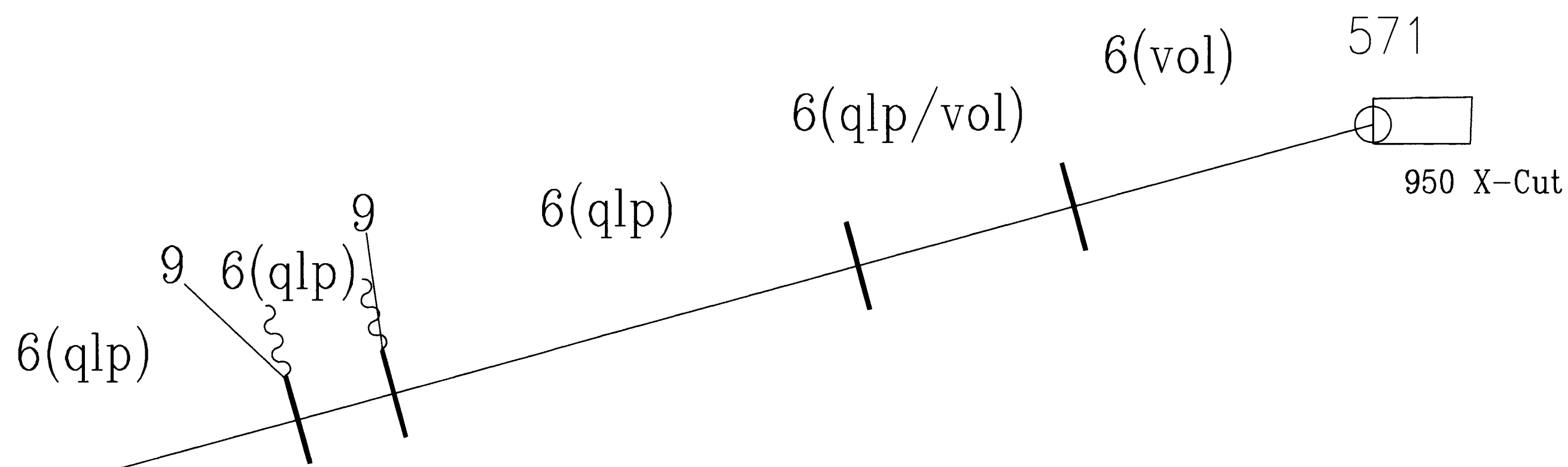


|              |                    |                      |                |
|--------------|--------------------|----------------------|----------------|
| Location:    | Alwyn Cr.          | Mining Jurisdiction: | Slocan         |
| Datum: NAD83 | Map Ref.: 082F.084 | Scale:               | 1:250 UTM: 11  |
| Project: 687 | Date: Nov. 1/2004  | Drawn By:            | RM Figure: 25b |

Section Facing Az. 044°

1110m  
1100m  
1090m  
1080m  
1070m  
1060m  
1050m  
1040m  
1030m  
1020m  
1010m  
1000m  
990m  
980m

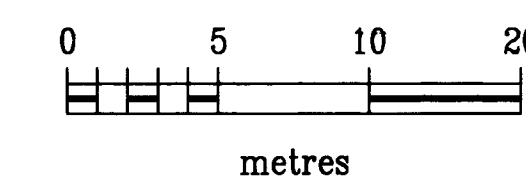
E.O.H. = 100.28m  
Dip = -15°15'44"



LEGEND

- 542
- 1 Rock type  
Breccia
- q Quartz vein
- Geology**
- 10 Pegmatite dyke
- 9 Shear/Fault/Gouge
- 8 Lamprophyre dyke
- 7 Nelson Granite
- 6 Heterolithic Breccia
- 5 Hornblende Feldspar Porphyry
- 4 Feldspar Porphyry
- 3 White Feldspar Porphyry
- 2 Quartz Latite Porphyry
- 1 Rossland Group Volcanics

| DRAWN:        |             | Nov. 2/2004 |  |
|---------------|-------------|-------------|--|
| REVISION DATE | REVISION BY | REVISION    |  |
| Nov. 16/2004  | RM          | rk_dad+geol |  |
|               |             |             |  |
|               |             |             |  |
|               |             |             |  |
|               |             |             |  |
|               |             |             |  |
|               |             |             |  |
|               |             |             |  |
|               |             |             |  |
| Path:         |             | 687_687_571 |  |



**DISCOVERY** Consultants

Bethlehem Resources (1996) Corp.

Willa Property  
Drill Section 04-571

Geology



|           |           |                      |             |
|-----------|-----------|----------------------|-------------|
| Location: | Alwyn Cr. | Mining Jurisdiction: | Slocan      |
| Datum:    | NAD83     | Map Ref.:            | 082F.084    |
| Project:  | 687       | Date:                | Nov. 1/2004 |
| Scale:    | 1:250     | UTM:                 | 11          |
| Drawn By: | RM        | Figure:              | 26a         |


LEGEND

542

189737 Sample ID  
 1.25/2.056/123  
 Value in g/t gold / % copper / g/t silver

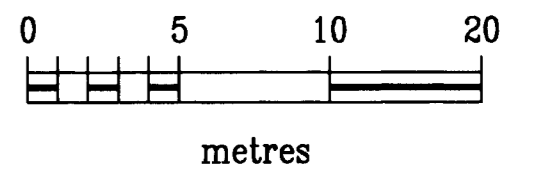
Section Facing Az. 044°

1110m  
1100m  
1090m  
1080m  
1070m  
1060m  
1050m  
1040m  
1030m  
1020m  
1010m  
1000m  
990m  
980m



E.O.H. = 100.28m  
 Dip = -15°15'44"

| DRAWN:         |             | Nov. 2 / 2004 |  |
|----------------|-------------|---------------|--|
| REVISION DATE  | REVISION BY | REVISION      |  |
| Nov. 16 / 2004 | RM          | Rk.dell+geol  |  |
|                |             |               |  |
|                |             |               |  |
|                |             |               |  |
|                |             |               |  |
|                |             |               |  |
|                |             |               |  |
|                |             |               |  |
|                |             |               |  |
|                |             |               |  |
| Path:          |             | 687/687_571   |  |



DISCOVERY Consultants  
 Bethlehem Resources (1996) Corp.  
 Willa Property  
 Drill Section 04-571  
 Sample Location Map  
 + Au-Cu-Ag Values


Location: Alwyn Cr. Mining Jurisdiction: Slocan  
 Datum: NAD83 Map Ref.: 082F.084 Scale: 1:250 UTM: 11  
 Project: 687 Date: Nov. 1 / 2004 Drawn By: RM Figure: 26b

# LEGEND

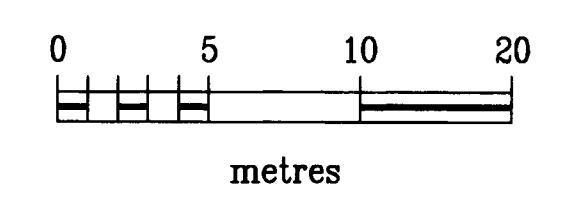
- Attitude of shears/faulting
- 1 Rock type
- Breccia
- q Quartz vein
- Geology
- 10 Pegmatite dyke
- 9 Shear/Fault/Gouge
- 8 Lamprophyre dyke
- 7 Nelson Granite
- 6 Heterolithic Breccia
- 5 Hornblende Feldspar Porphyry
- 4 Feldspar Porphyry
- 3 White Feldspar Porphyry
- 2 Quartz Latite Porphyry
- 1 Rosslund Group Volcanics

## Section Facing Az. 332°

E.O.H. = 219.45m  
Dip = +26°21'49"



| DRAWN:        |            | Nov. 5/2004 |  |
|---------------|------------|-------------|--|
| REVISION DATE | REVISED BY | REVISION    |  |
| Nov. 15/2004  | RM         | rk.dit+geol |  |
|               |            |             |  |
|               |            |             |  |
|               |            |             |  |
|               |            |             |  |
|               |            |             |  |
| Part:         |            | 687,887-573 |  |



**DISCOVERY** Consultants

Bethlehem Resources (1996) Corp.

Willá Property  
Drill Section 04-573  
Geology

|           |           |                      |             |
|-----------|-----------|----------------------|-------------|
| Location: | Alwyn Cr. | Mining Jurisdiction: | Slocan      |
| Datum:    | NAD83     | Map Ref.:            | 082F.084    |
| Scale:    | 1:250     | UTM:                 | 11          |
| Project:  | 687       | Date:                | Nov. 1/2004 |
| Drawn By: | RM        | Figure:              | 27a         |

**LEGEND**

**Section Facing Az. 332°**

E.O.H. = 219.45m  
 Dip = +26°21'49"

1150m  
1140m  
1130m  
1120m  
1110m  
1100m  
1090m  
1080m  
1070m  
1060m  
1050m  
1040m  
1030m  
1020m

189737 Sample ID


1.25/2.056/123

Value in g/t gold / % copper / g/t silver

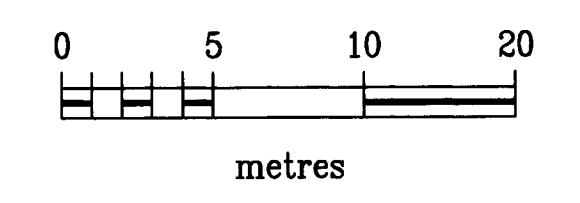
573

1025 Level

1025 Slash



| DRAWN:           |         | Nov.5/2004  |          |
|------------------|---------|-------------|----------|
| REVISION DATE    | REVISOR | BY          | REVISION |
| Nov.16/2004      | RM      | rk.dal+geol |          |
|                  |         |             |          |
|                  |         |             |          |
|                  |         |             |          |
|                  |         |             |          |
|                  |         |             |          |
|                  |         |             |          |
|                  |         |             |          |
| Peb: 687,687_573 |         |             |          |

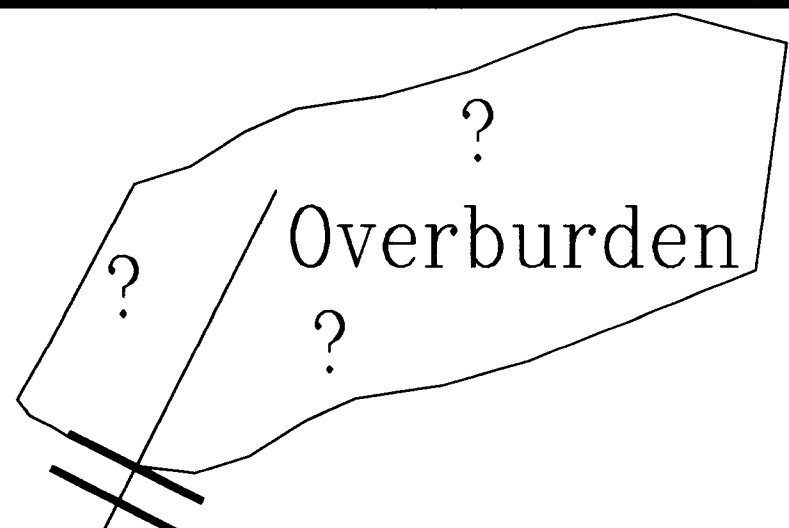


|                                  |           |                      |            |
|----------------------------------|-----------|----------------------|------------|
| <b>DISCOVERY</b> Consultants     |           |                      |            |
| Bethlehem Resources (1996) Corp. |           |                      |            |
| Willa Property                   |           |                      |            |
| Drill Section 04-573             |           |                      |            |
| Sample Location Map              |           |                      |            |
| + Au-Cu-Ag Values                |           |                      |            |
| Location:                        | Alwyn Cr. | Mining Jurisdiction: | Slocan     |
| Date:                            | NAD83     | Map Ref.:            | 082F.084   |
| Scale:                           | 1:250     | UTM:                 | 11         |
| Project:                         | 687       | Date:                | Nov.1/2004 |
| Drawn By:                        | RM        | Figure:              | 27b        |

Section Facing Az. 001°

E.O.H. = 193.24m  
 Dip = +63°06'56"  
 E.O.H. = 3.1m N.of sec

1(rubble)



LEGEND

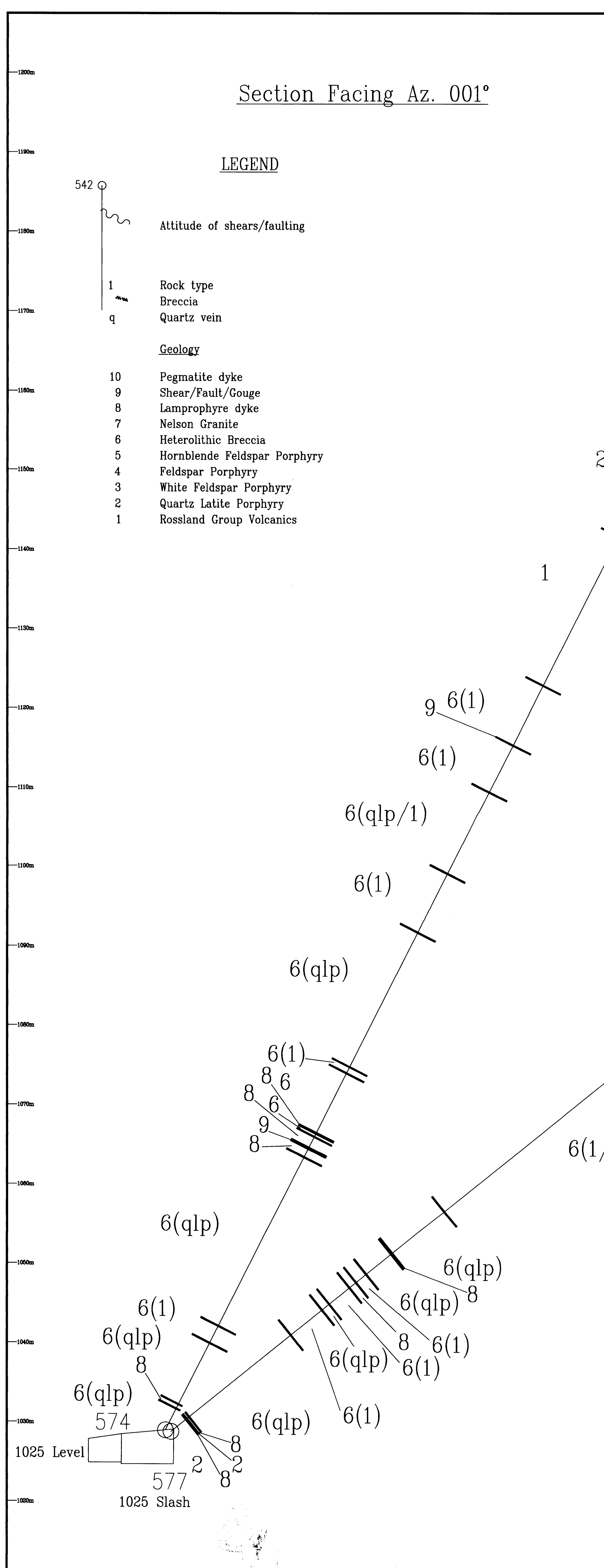
542

Attitude of shears/faulting

1 Rock type  
 Breccia  
 q Quartz vein

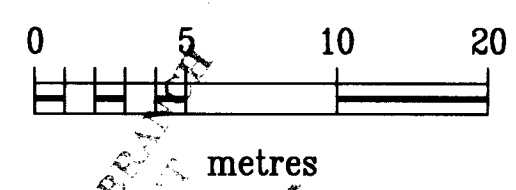
Geology

- 10 Pegmatite dyke
- 9 Shear/Fault/Gouge
- 8 Lamprophyre dyke
- 7 Nelson Granite
- 6 Heterolithic Breccia
- 5 Hornblende Feldspar Porphyry
- 4 Feldspar Porphyry
- 3 White Feldspar Porphyry
- 2 Quartz Latite Porphyry
- 1 Rossland Group Volcanics




E.O.H. = 146.00m  
 Dip = +38°50'34"  
 E.O.H. = 5.4m S.of sec

| DRAWN:       |      | Nov. 5/2004  |
|--------------|------|--------------|
| REVISION     | DATE | BY           |
|              |      |              |
| Nov. 16/2004 |      | RM           |
|              |      | rk.dodt+geol |
|              |      |              |
|              |      |              |
|              |      |              |
|              |      |              |
|              |      |              |
|              |      |              |
|              |      |              |
|              |      |              |
|              |      |              |
| Path:        |      | 687\687_574  |



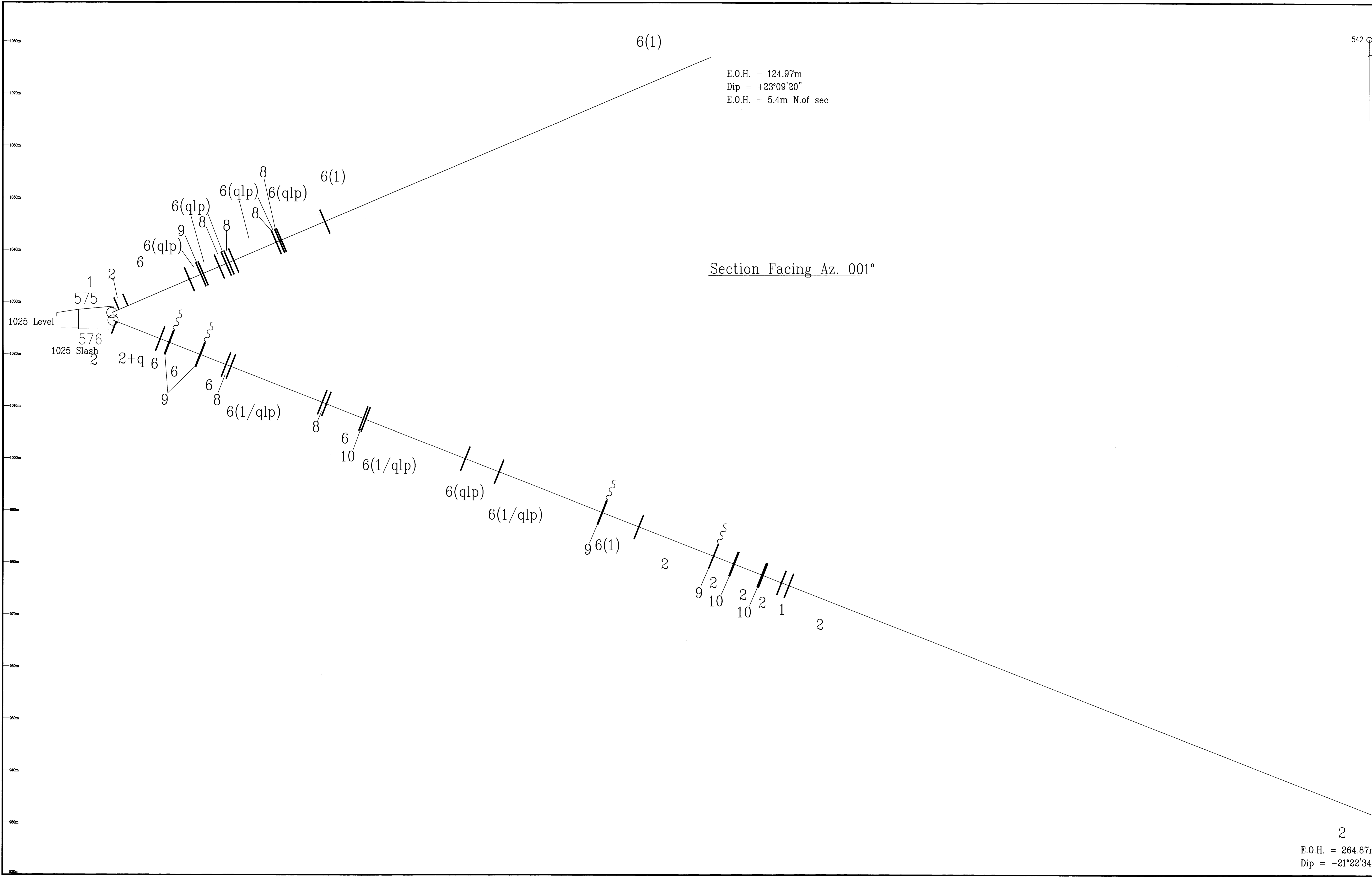
**DISCOVERY** Consultants  
 Bethlehem Resources (1996) Corp.  
 Willa Property  
 Drill Section 04-574/577  
 Geology



|           |           |                      |             |
|-----------|-----------|----------------------|-------------|
| Location: | Alwyn Cr. | Mining Jurisdiction: | Slocan      |
| Datum:    | NAD83     | Map Ref.:            | 082F.084    |
| Project:  | 687       | Date:                | Nov. 1/2004 |
| Scale:    | 1:250     | UTM:                 | 11          |
| Drawn By: | RM        | Figure:              | 28a         |





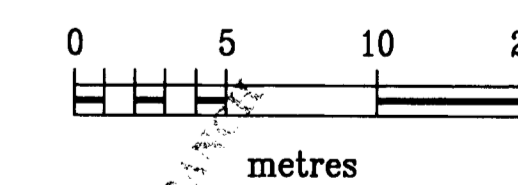


LEGEND

- 542 Attitude of shears/faulting
  - 1 Rock type
  - Breccia
  - q Quartz vein
- Geology**
- 10 Pegmatite dyke
  - 9 Shear/Fault/Gouge
  - 8 Lamprophyre dyke
  - 7 Nelson Granite
  - 6 Heterolithic Breccia
  - 5 Hornblende Feldspar Porphyry
  - 4 Feldspar Porphyry
  - 3 White Feldspar Porphyry
  - 2 Quartz Latite Porphyry
  - 1 Rosland Group Volcanics

Section Facing Az. 001°

| DRAWN: Nov. 5/2004 |             |             |
|--------------------|-------------|-------------|
| REVISION DATE      | REVISION BY | REVISION    |
| Nov. 15/2004       | RM          | RL, GILMQUI |
|                    |             |             |
|                    |             |             |
|                    |             |             |
|                    |             |             |
|                    |             |             |
|                    |             |             |
| Path: 687/687_576  |             |             |



**DISCOVERY** Consultants

Bethlehem Resources (1996) Corp.

Willa Property  
Drill Section 04-575/576  
Geology

|                       |                     |                              |
|-----------------------|---------------------|------------------------------|
| Author: W. B. GILMQUI | Location: Alwyn Cr. | Mining Jurisdiction: Sleacan |
| Datum: NAD83          | Map Ref.: 082F.084  | Scale: 1:250                 |
| Project: 687          | Date: Nov. 1/2004   | Drawn By: RM                 |
|                       |                     | Figure: 29a                  |

2  
E.O.H. = 264.87m  
Dip = -21°22'34"









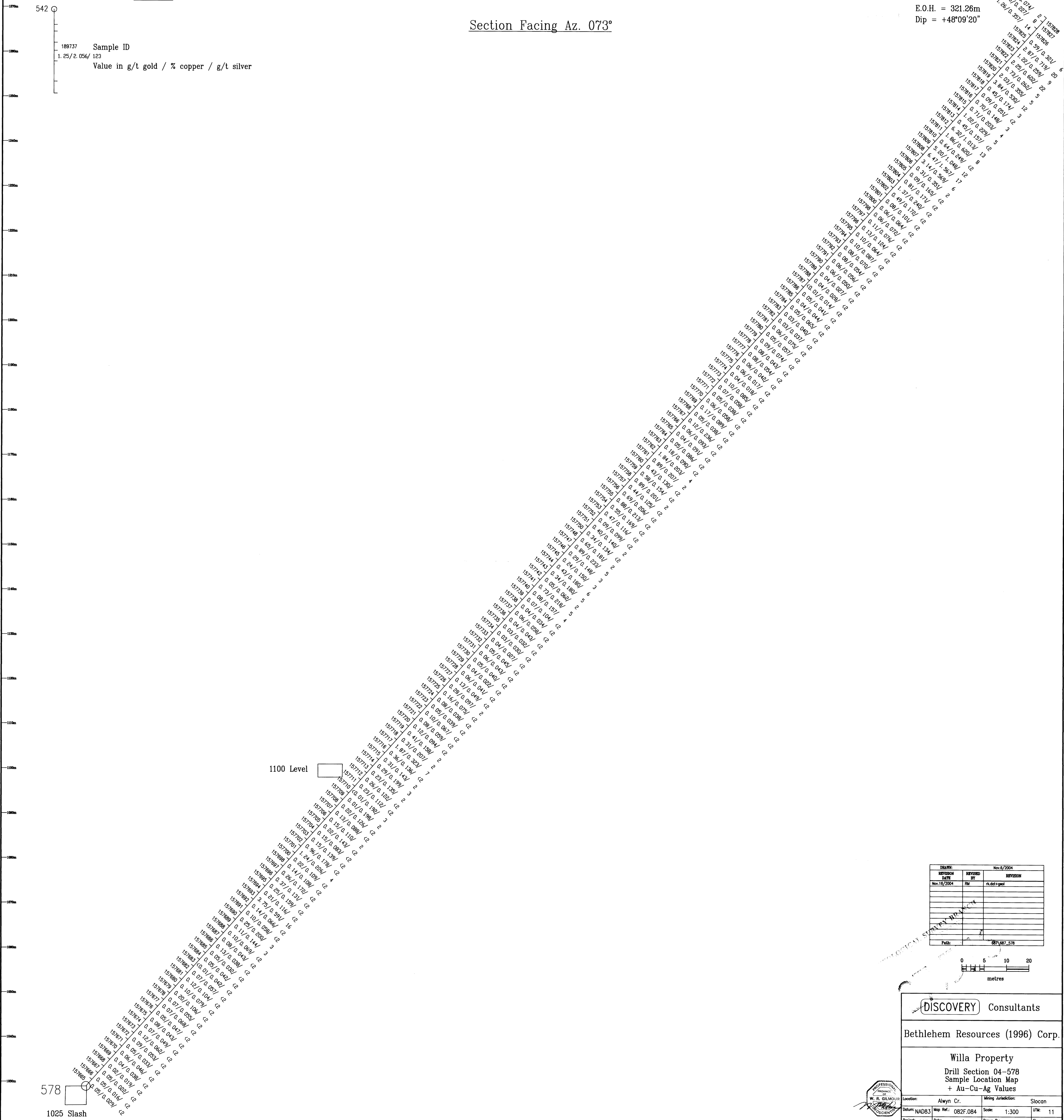
LEGEND

Section Facing Az. 073°

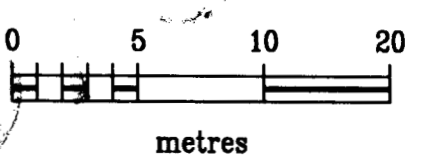
E.O.H. = 321.26m  
Dip = +48°09'20"

542

189737 Sample ID  
1.25/2.056/123  
Value in g/t gold / % copper / g/t silver



| DATE        |      | REVISION    |             |
|-------------|------|-------------|-------------|
| REVISION    | DATE | BY          | REVISION    |
| Nov.16/2004 |      | RM          | rk.dot+geol |
|             |      |             |             |
|             |      |             |             |
|             |      |             |             |
|             |      |             |             |
|             |      |             |             |
| Path:       |      | 887,687,578 |             |




DISCOVERY Consultants

Bethlehem Resources (1996) Corp.

Willa Property  
Drill Section 04-578  
Sample Location Map  
+ Au-Cu-Ag Values

|           |           |                      |            |
|-----------|-----------|----------------------|------------|
| Location: | Alwyn Cr. | Mining Jurisdiction: | Slocan     |
| Project:  | 687       | Date:                | Nov.1/2004 |
| Map Ref.: | 082F.084  | Scale:               | 1:300      |
| Drawn By: | RM        | UTM:                 | 11         |
| Figure:   | 30b       |                      |            |

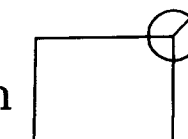
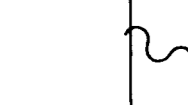














578

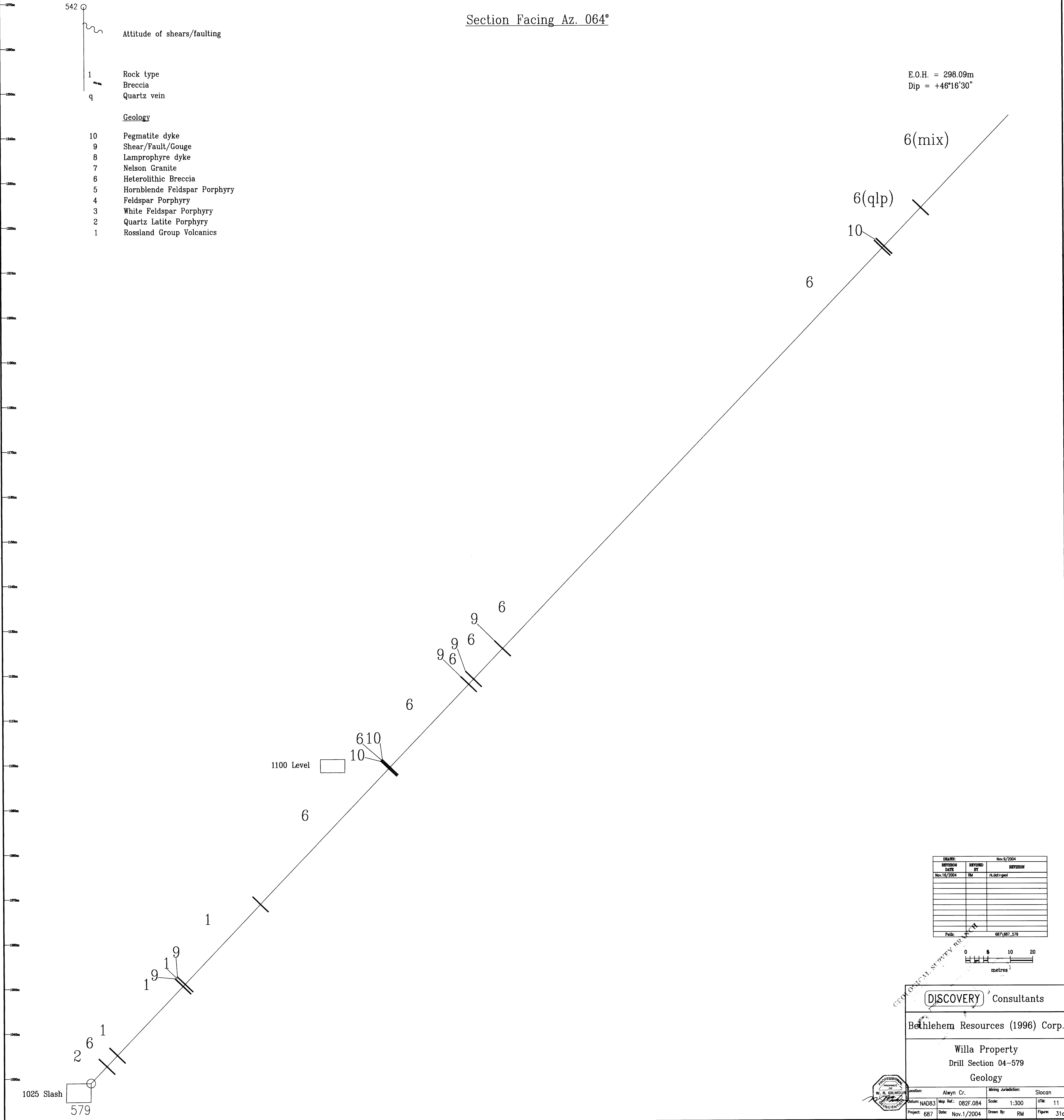
1025 Slash

LEGEND

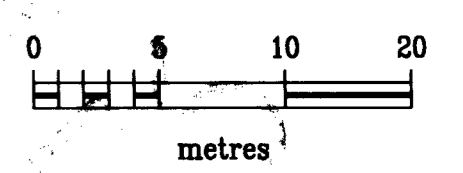
Section Facing Az. 064°

- 1025 Slash  579
- Attitude of shears/faulting 
- 1  Rock type
- Breccia
- q  Quartz vein
- Geology
- 10  Pegmatite dyke
- 9  Shear/Fault/Gouge
- 8  Lamprophyre dyke
- 7  Nelson Granite
- 6  Heterolithic Breccia
- 5  Hornblende Feldspar Porphyry
- 4  Feldspar Porphyry
- 3  White Feldspar Porphyry
- 2  Quartz Latite Porphyry
- 1  Rosslund Group Volcanics

E.O.H. = 298.09m  
Dip = +46°16'30"




| DATE        | BY | REVISION      |
|-------------|----|---------------|
| Nov.15/2004 | RM | rk dot's geol |
|             |    |               |
|             |    |               |
|             |    |               |
|             |    |               |
|             |    |               |
|             |    |               |
|             |    |               |
|             |    |               |
|             |    |               |
|             |    |               |
|             |    |               |



**DISCOVERY** Consultants

Bethlehem Resources (1996) Corp.

Willa Property  
Drill Section 04-579  
Geology



|           |           |                      |            |
|-----------|-----------|----------------------|------------|
| Location: | Alwyn Cr. | Mining Jurisdiction: | Slokan     |
| Map Ref.: | 082F.084  | Scale:               | 1:300      |
| Map Ref.: | 082F.084  | Scale:               | 1:300      |
| Project:  | 687       | Date:                | Nov.1/2004 |
| Drawn By: | RM        | Figure:              | 31a        |



LEGEND

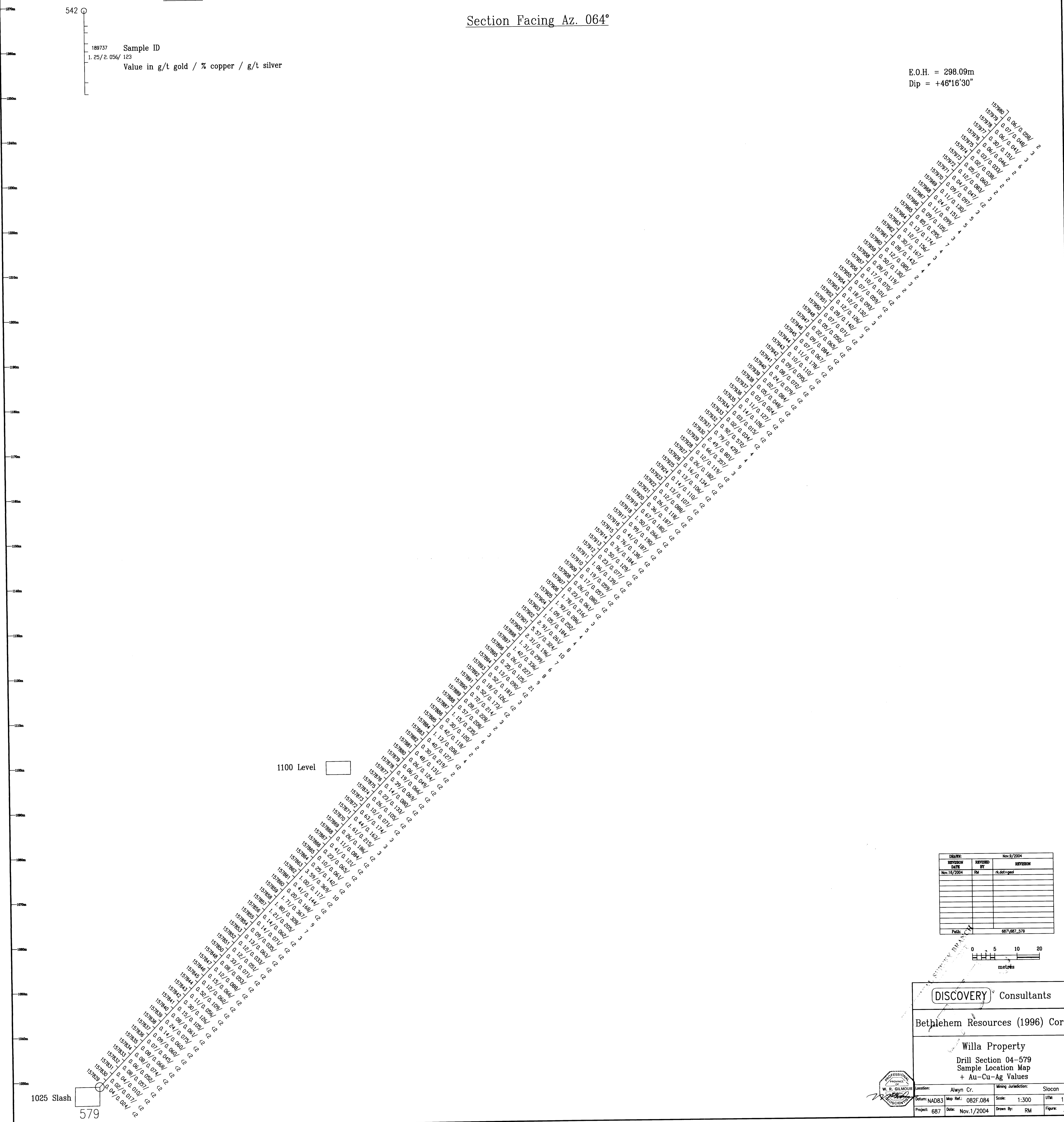
542 Q

189737 Sample ID  
1.25/2.056/123

Value in g/t gold / % copper / g/t silver

Section Facing Az. 064°

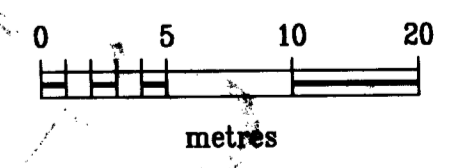
E.O.H. = 298.09m  
Dip = +46°16'30"



1100 Level

1025 Slash   
579

| DRAWN       |      |         | NOV 9 2004 |      |    |
|-------------|------|---------|------------|------|----|
| REVISION    | DATE | BY      | REVISION   | DATE | BY |
| Nov 16/2004 | RM   | fk.dett | gpd        |      |    |
|             |      |         |            |      |    |
|             |      |         |            |      |    |
|             |      |         |            |      |    |
|             |      |         |            |      |    |
|             |      |         |            |      |    |
|             |      |         |            |      |    |
|             |      |         |            |      |    |
|             |      |         |            |      |    |



**DISCOVERY** Consultants  
Bethlehem Resources (1996) Corp.

Willa Property  
Drill Section 04-579  
Sample Location Map  
+ Au-Cu-Ag Values

|               |                   |           |                      |             |
|---------------|-------------------|-----------|----------------------|-------------|
| W. R. GILMOUR | Location:         | Alwyn Cr. | Mining Jurisdiction: | Slocan      |
| Deform: NAD83 | Map Ref: 082F.084 | Scale:    | 1:300                | UTM: 11     |
| Project: 687  | Date: Nov.1/2004  | Drawn By: | RM                   | Figure: 31b |