

3D Perspective View looking east showing topography, model blocks over 5 g/tAu and drill holes colour coded for grade



Long section of combined ounces per 10x10 panel, yellow is 40 to 100, orange is 100 to 200, red is 200 to 500 and purple is over 500

1700 Z

1600 Z

1500 Z

1400 Z

9400 N
300 Z

9500 N

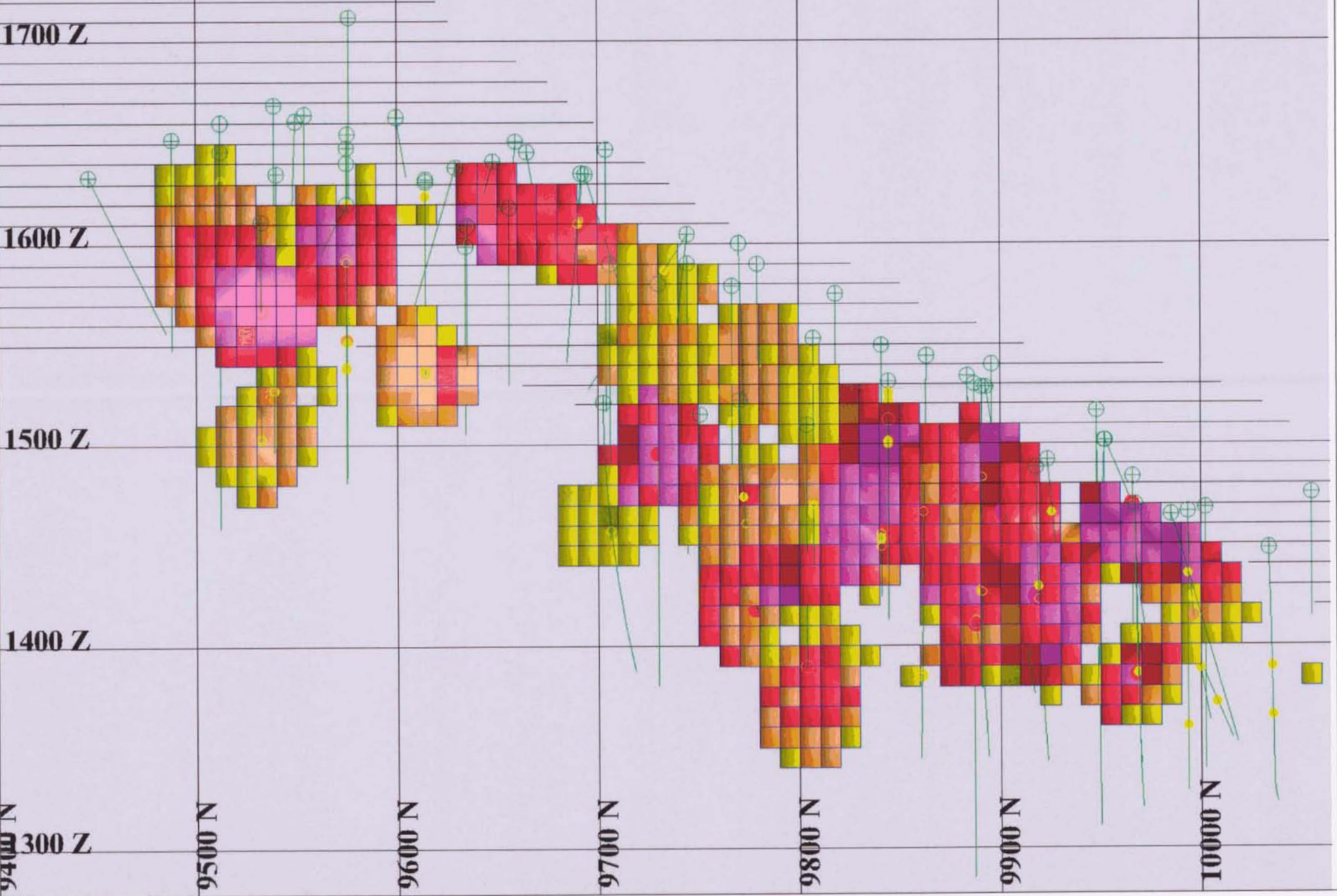
9600 N

9700 N

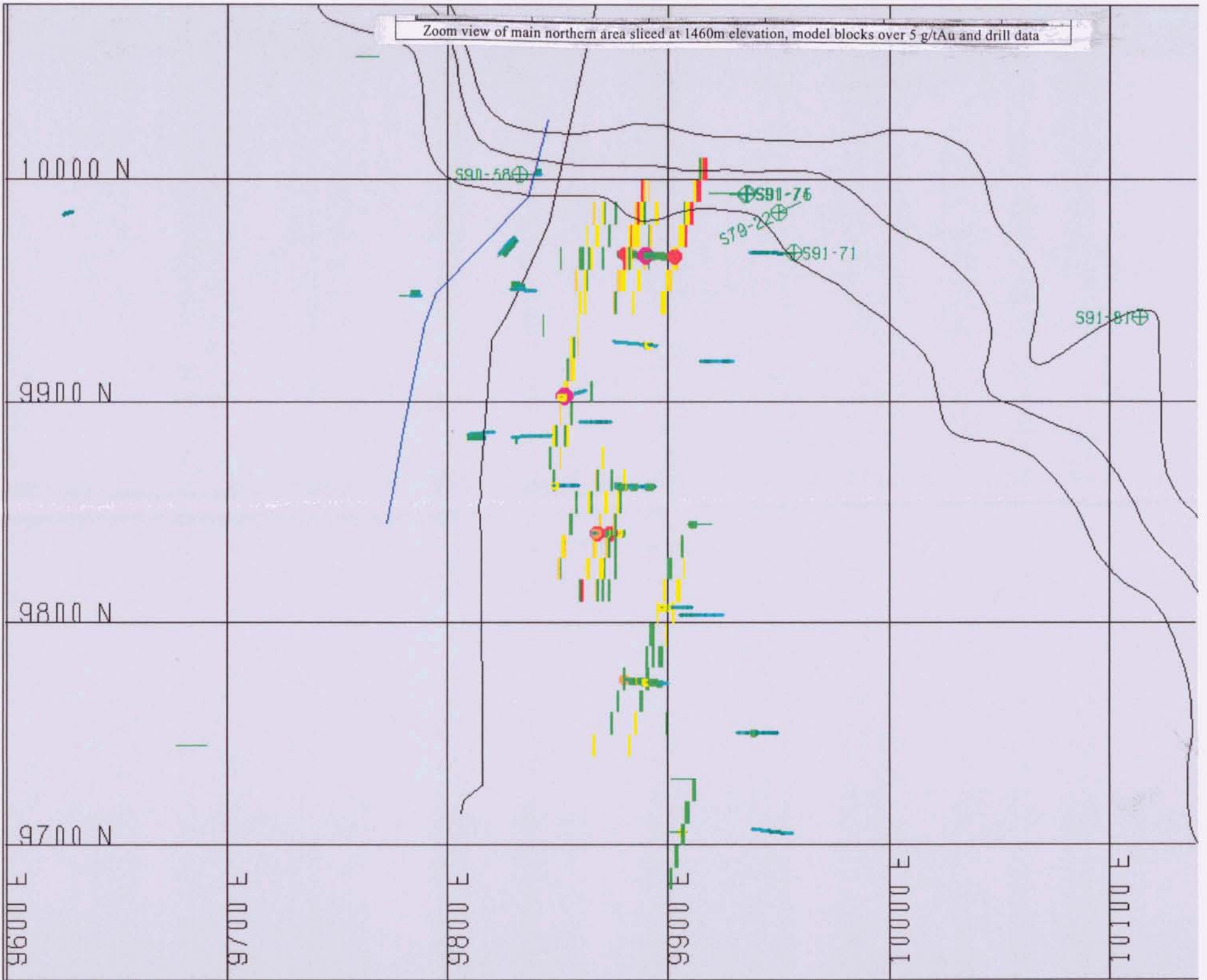
9800 N

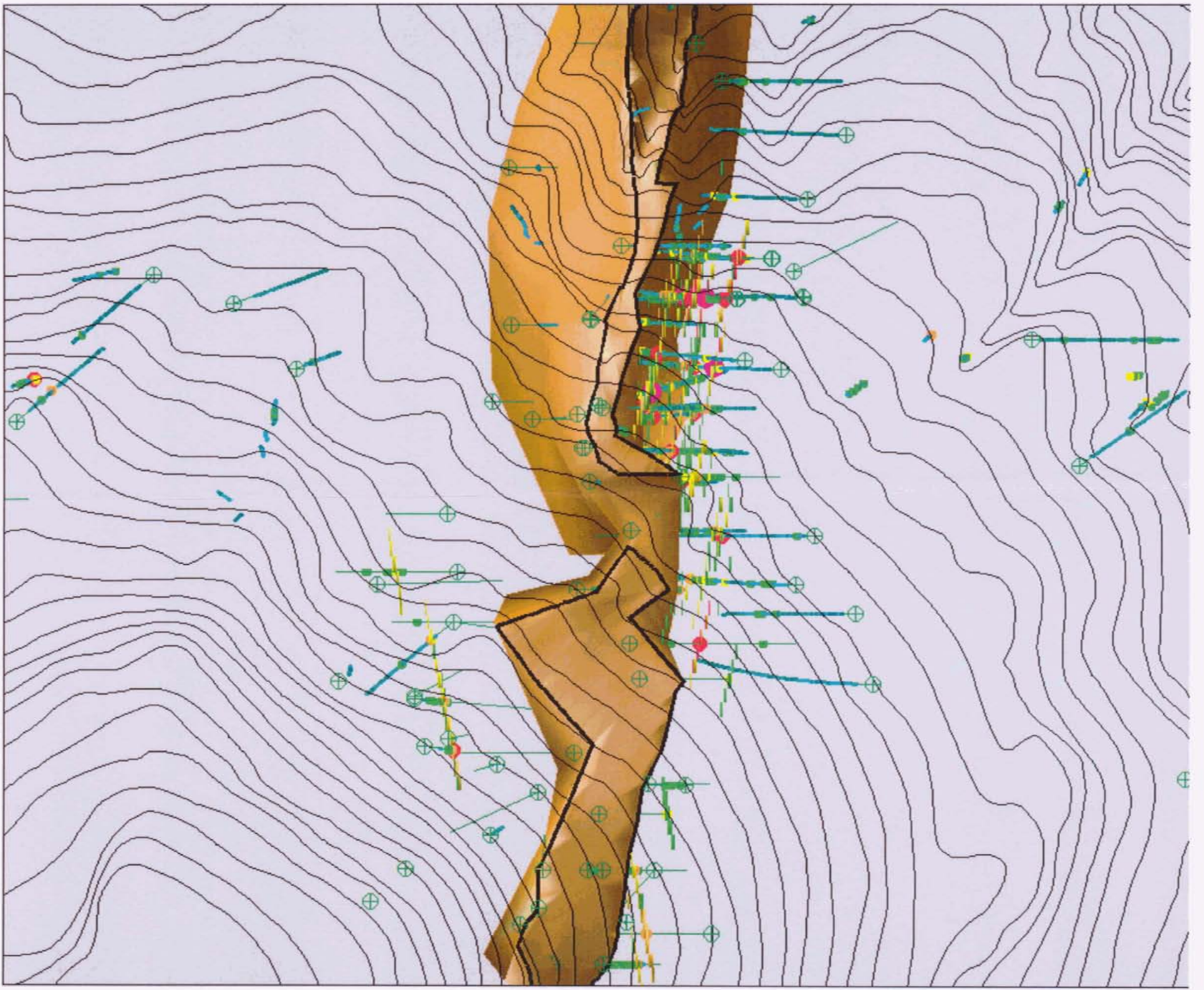
9900 N

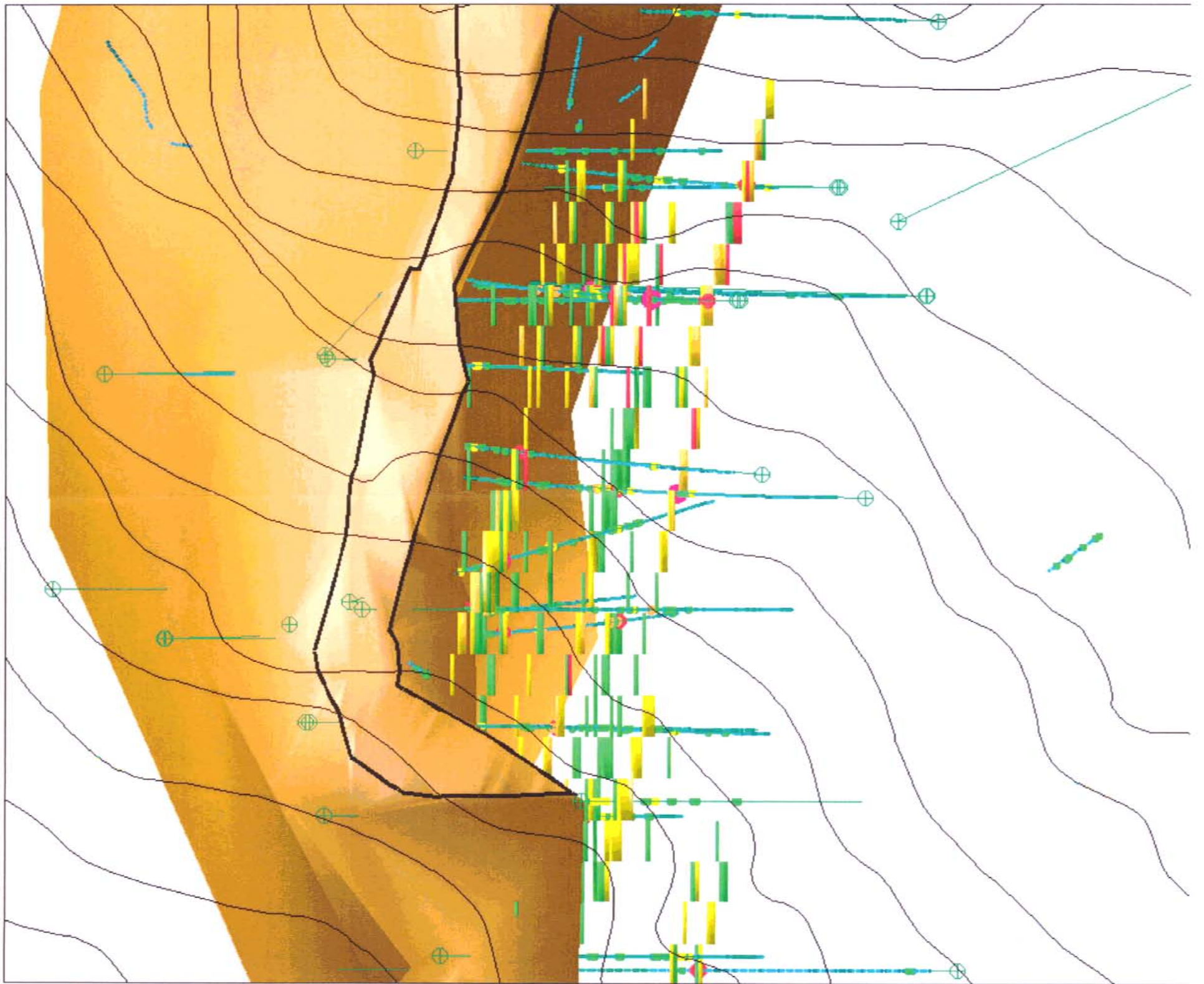
10000 N

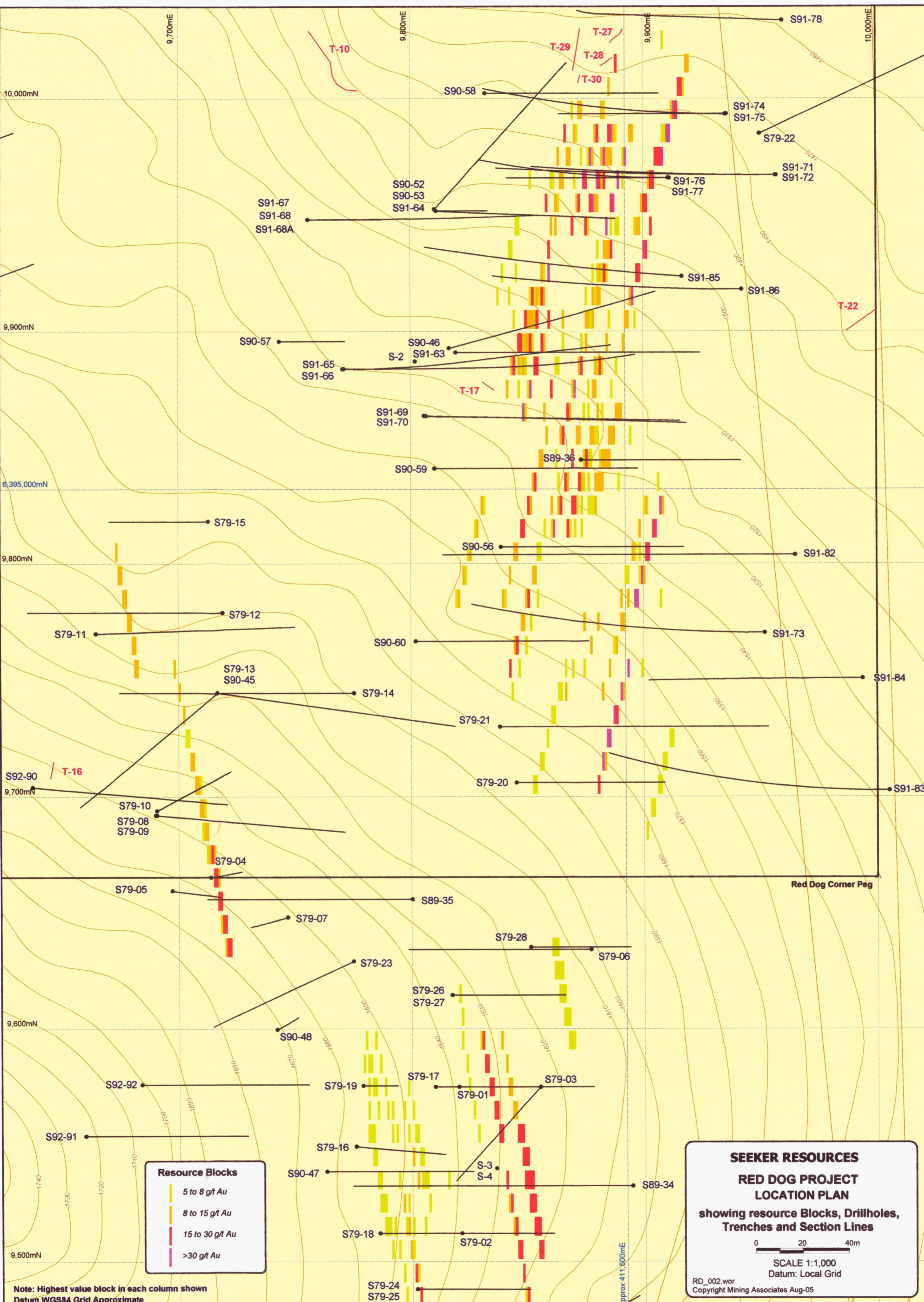


Zoom view of main northern area sliced at 1460m elevation, model blocks over 5 g/tAu and drill data









Resource Blocks	
█	5 to 8 g/t Au
█	8 to 15 g/t Au
█	15 to 30 g/t Au
█	>30 g/t Au

SEEKER RESOURCES

RED DOG PROJECT

LOCATION PLAN

showing resource Blocks, Drillholes,
Trenches and Section Lines

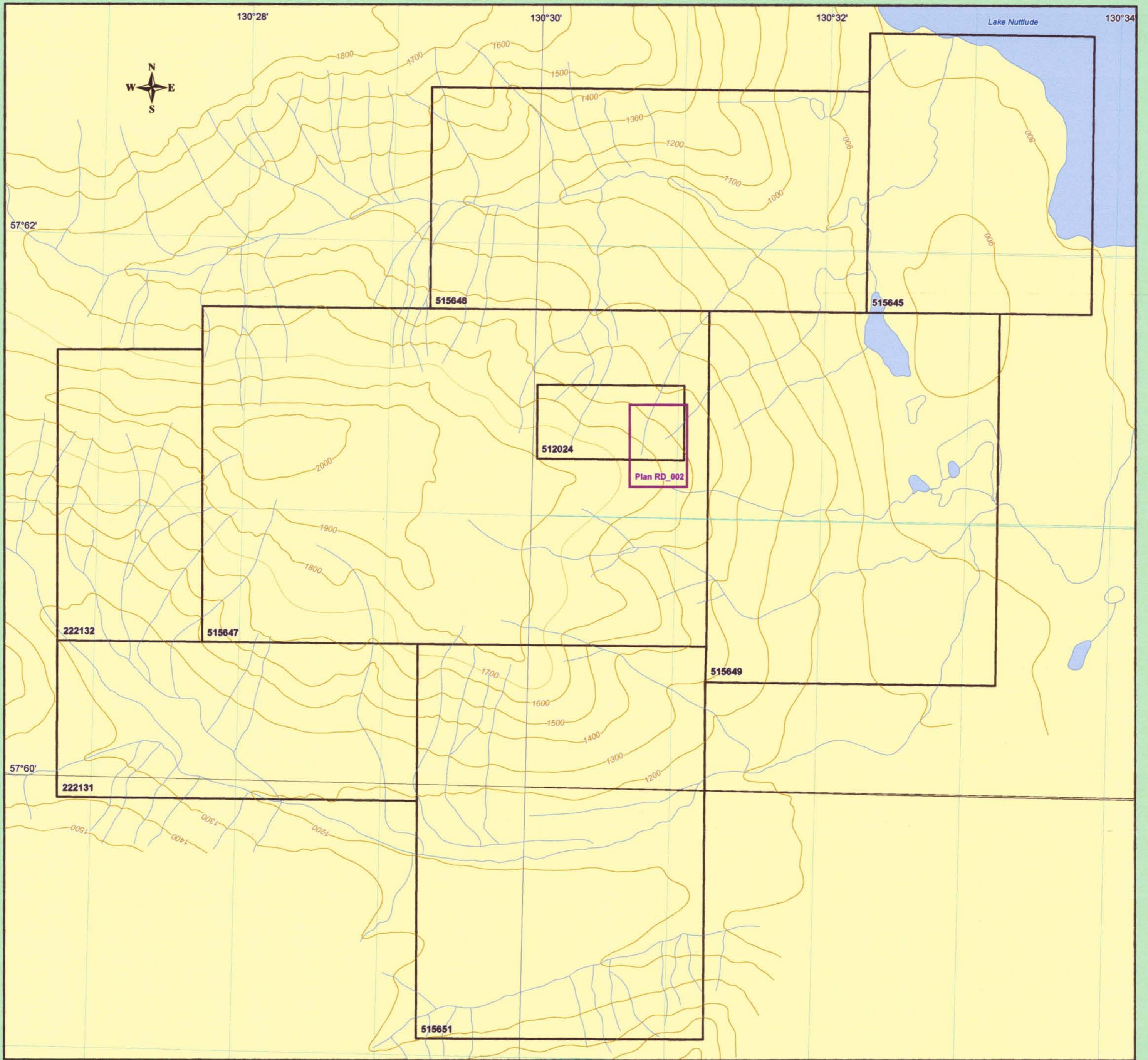
0 20 40m

SCALE 1:1,000

Datum: Local Grid

RD_002.wor
Copyright Mining Associates Aug-05

Note: Highest value block in each column shown
Datum WGS84 Grid Approximate



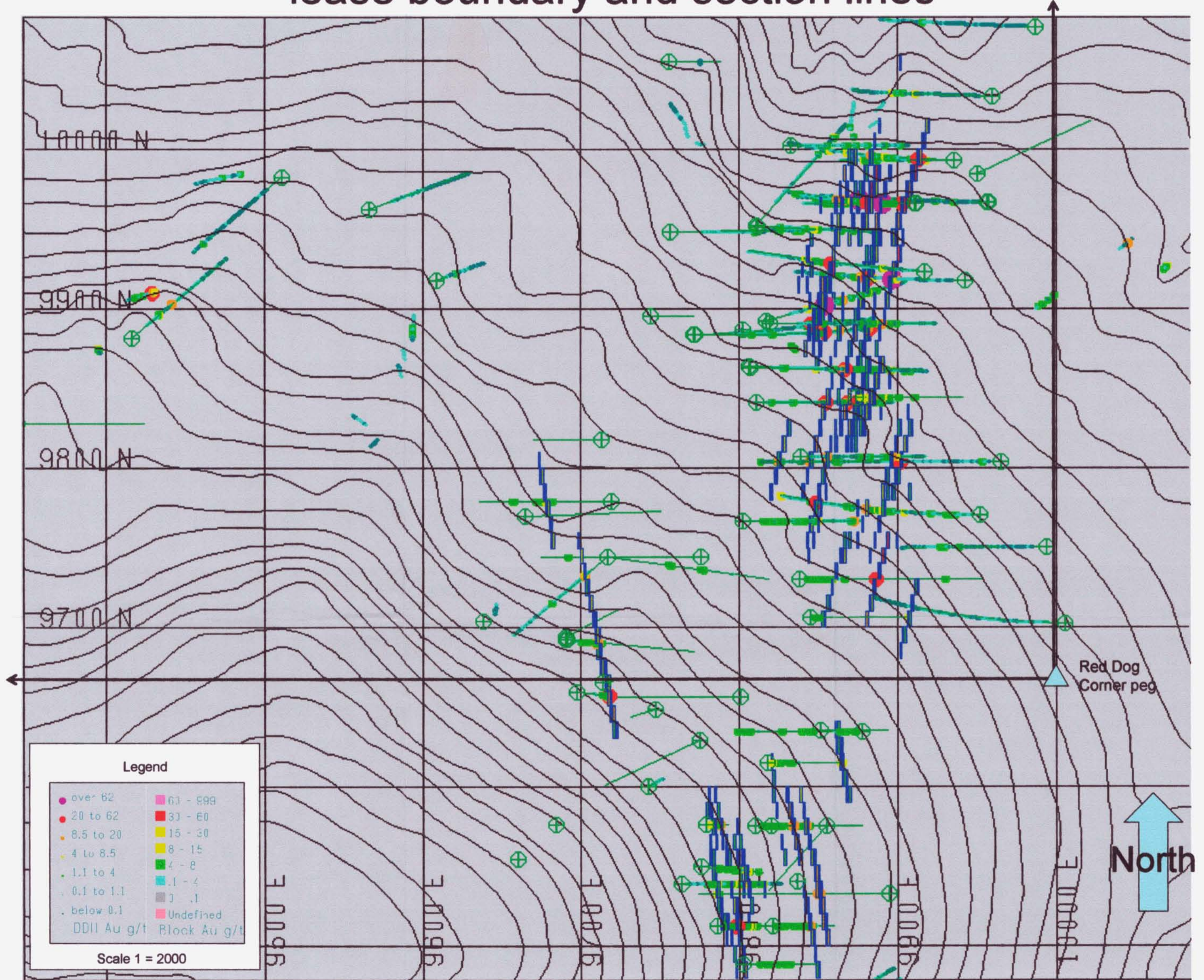
0 500 1,000m
 SCALE 1:20,000
 Datum: WGS84, Zone 9

SEEKER RESOURCES
RED DOG PROJECT
LOCATION MAP
TENURES

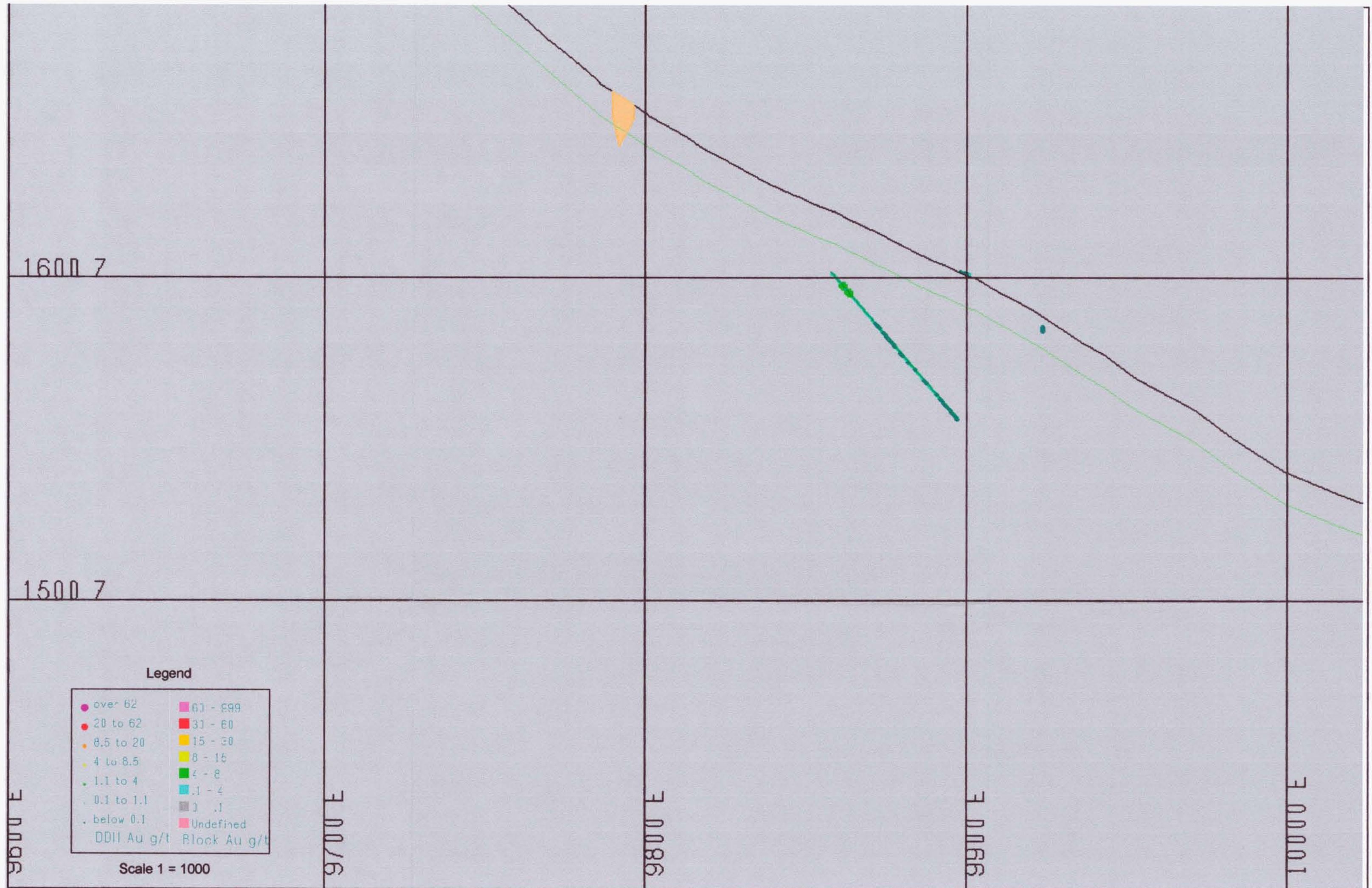
RD_001.wor
 Copyright Mining Associates Aug-05

Number is BC Tenure Number ID

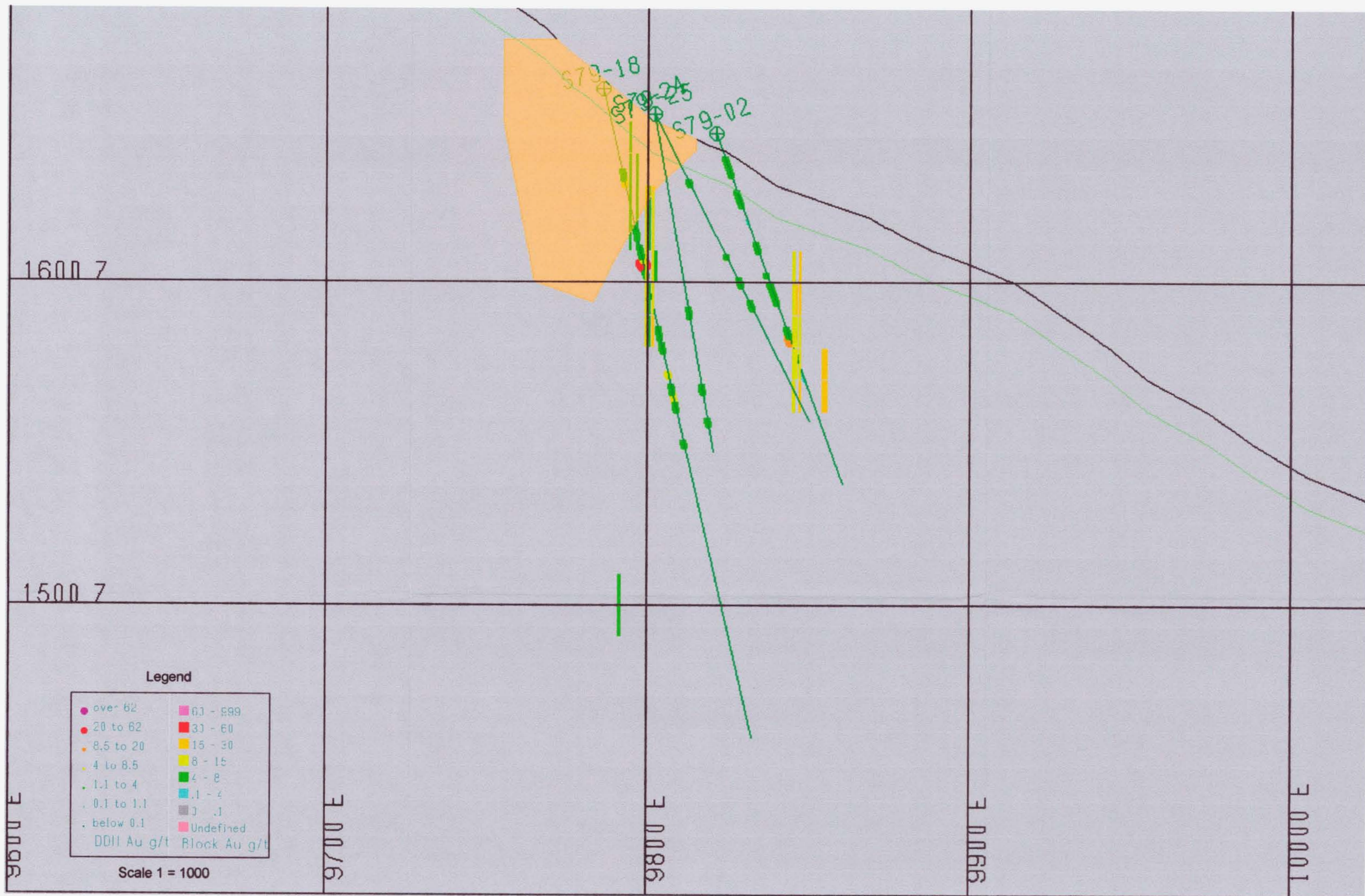
Plan View of resource blocks and drill holes showing Red Dog lease boundary and section lines



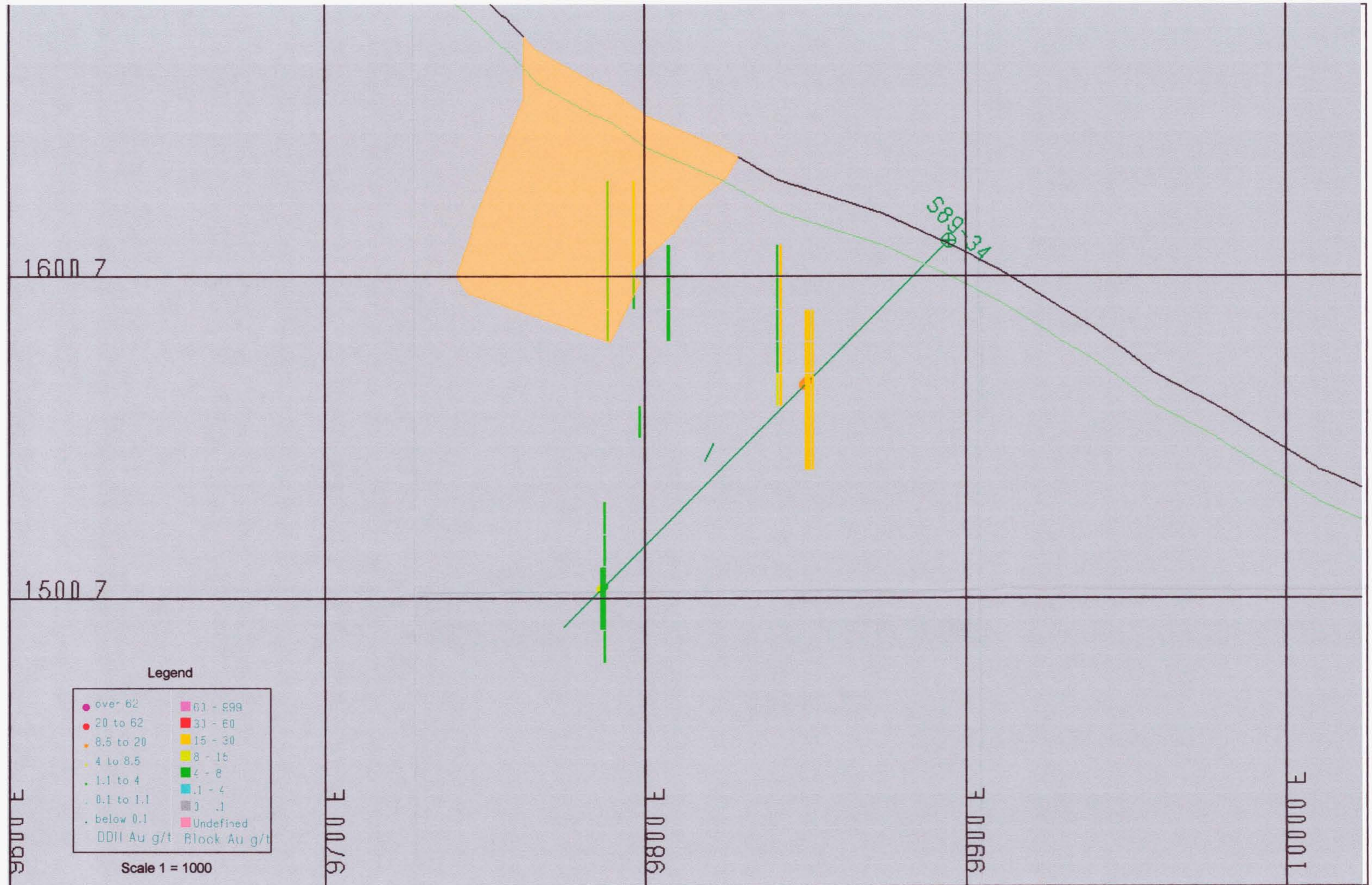
Section 9475n



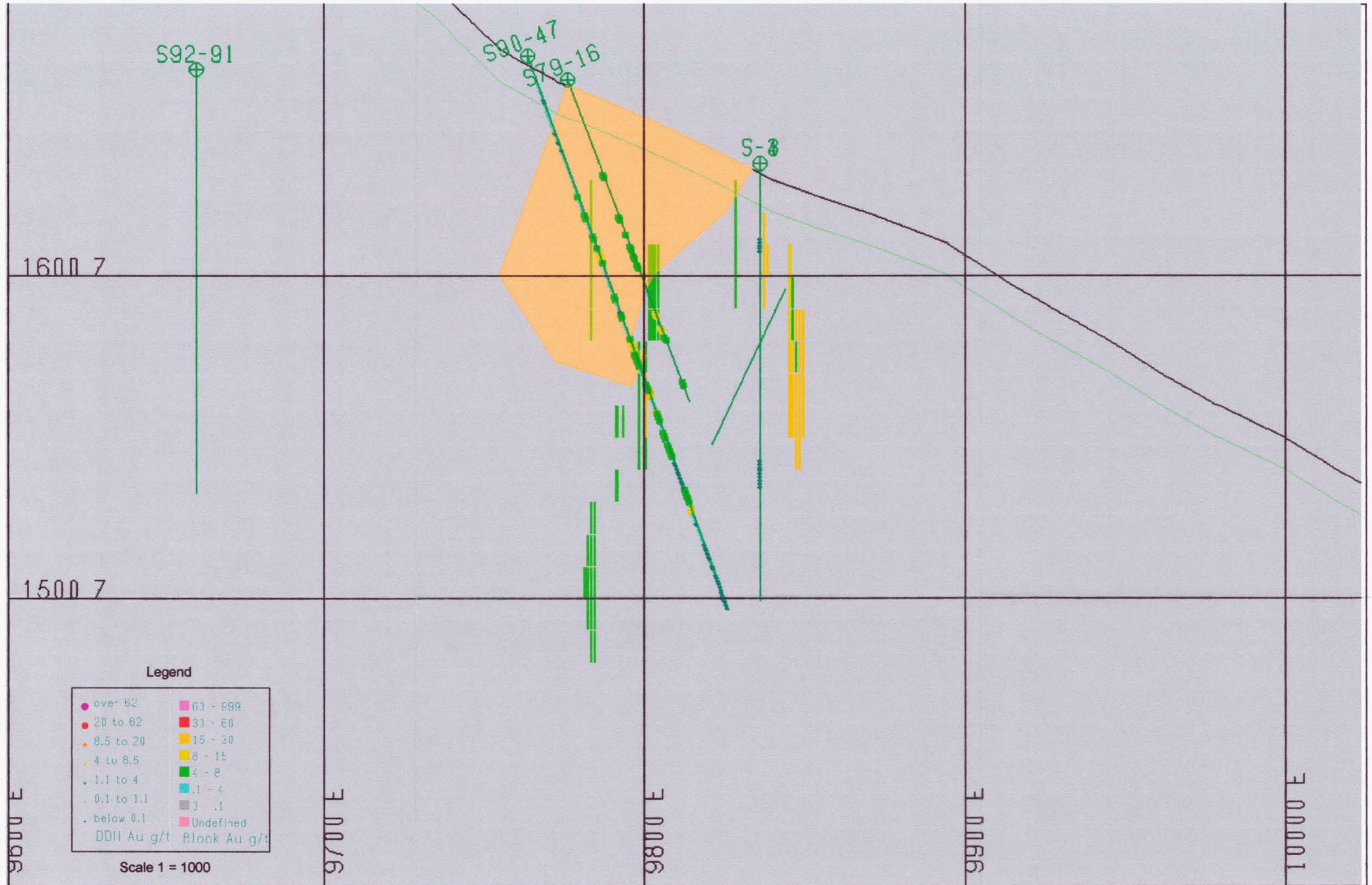
Section 9500n



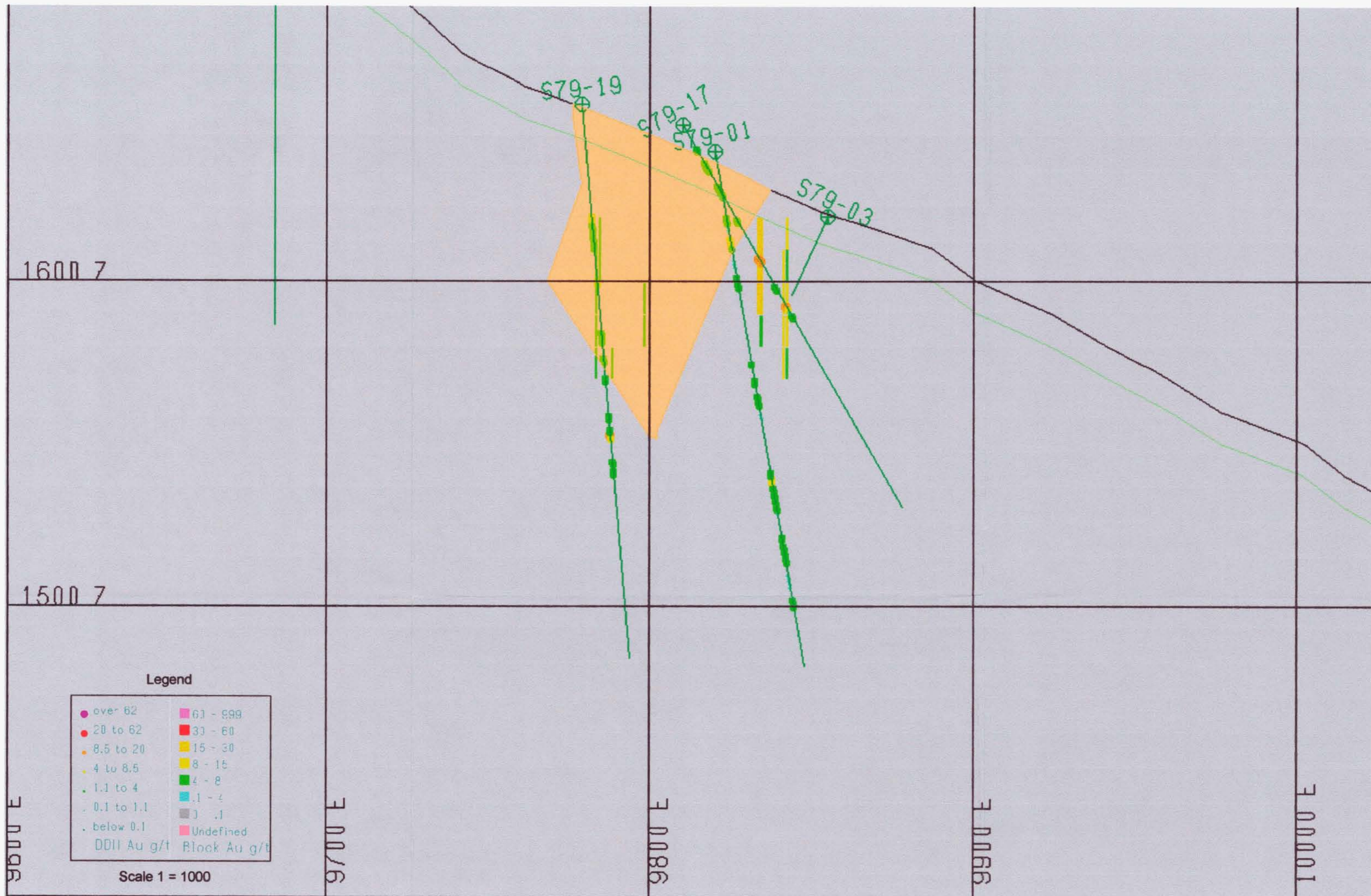
Section 9525n



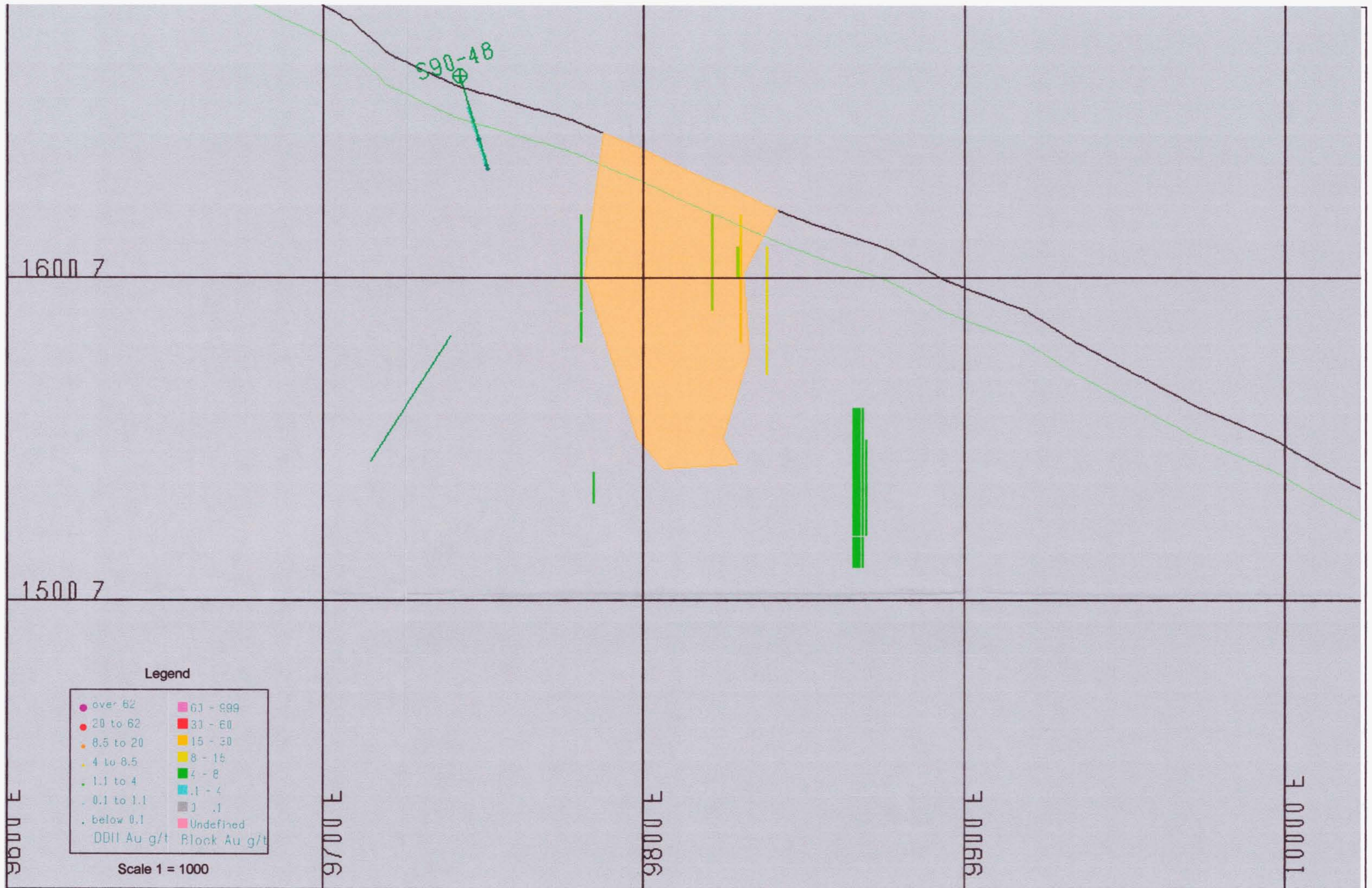
Section 9550n



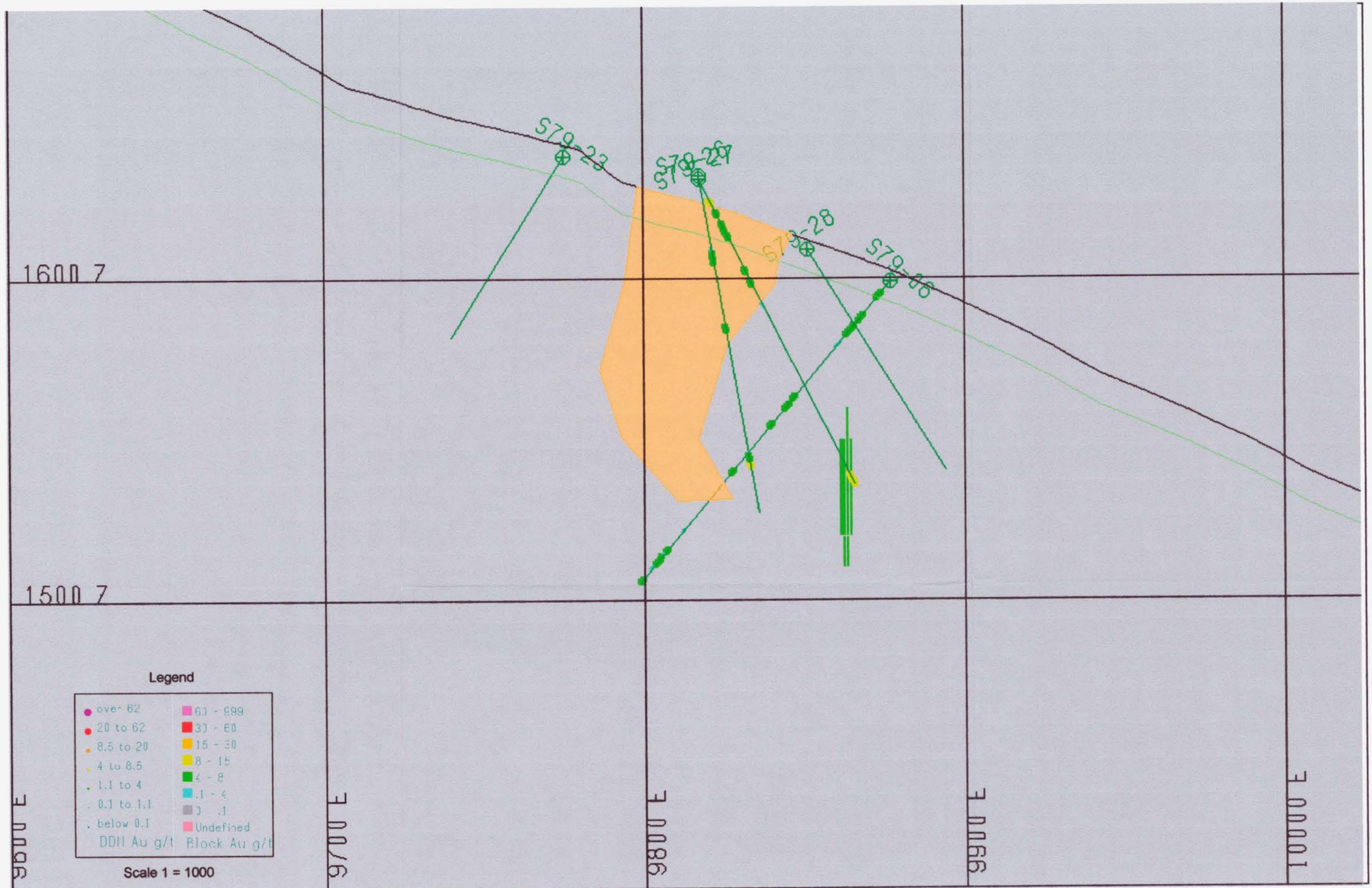
Section 9575n



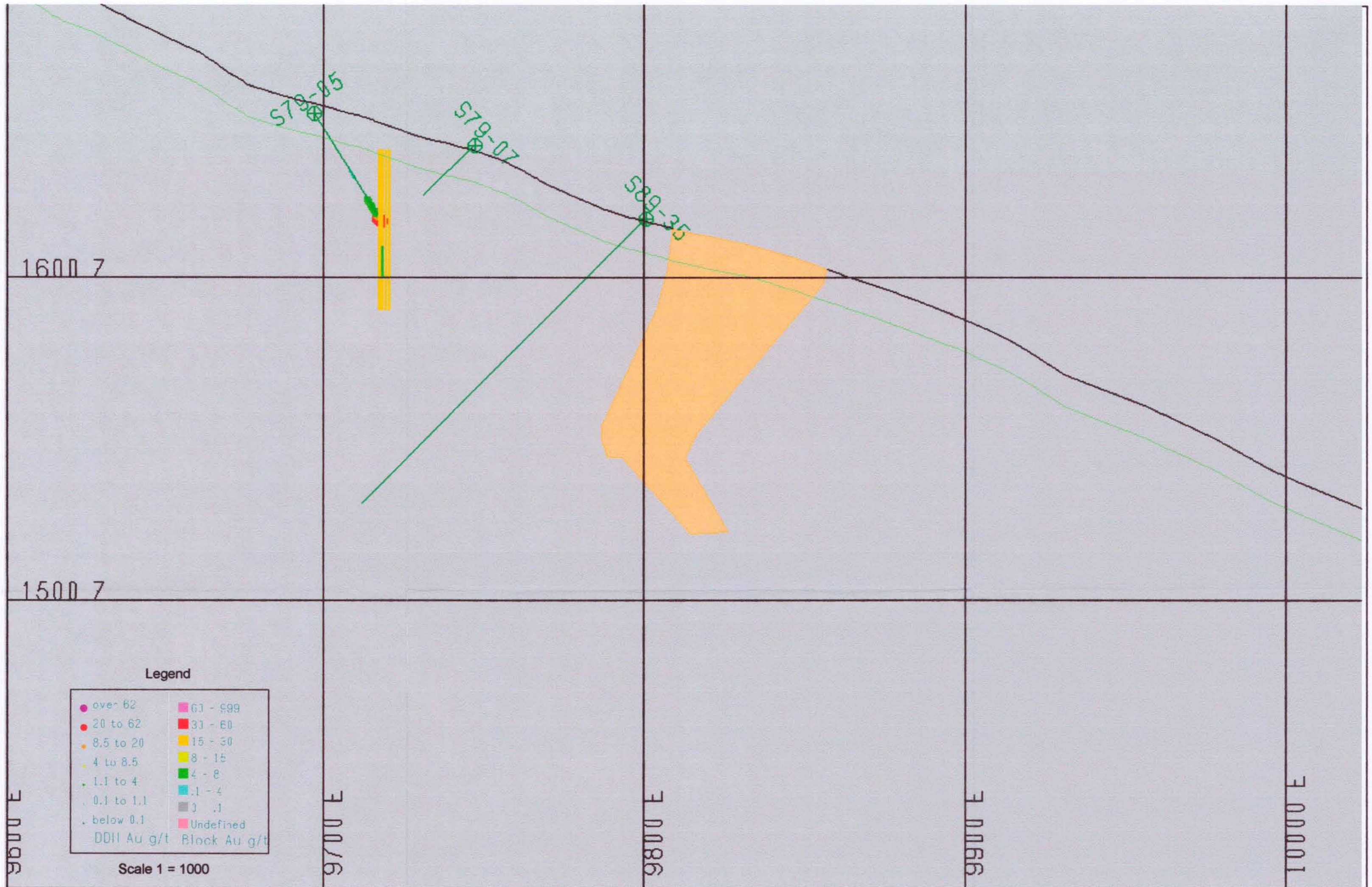
Section 9600n



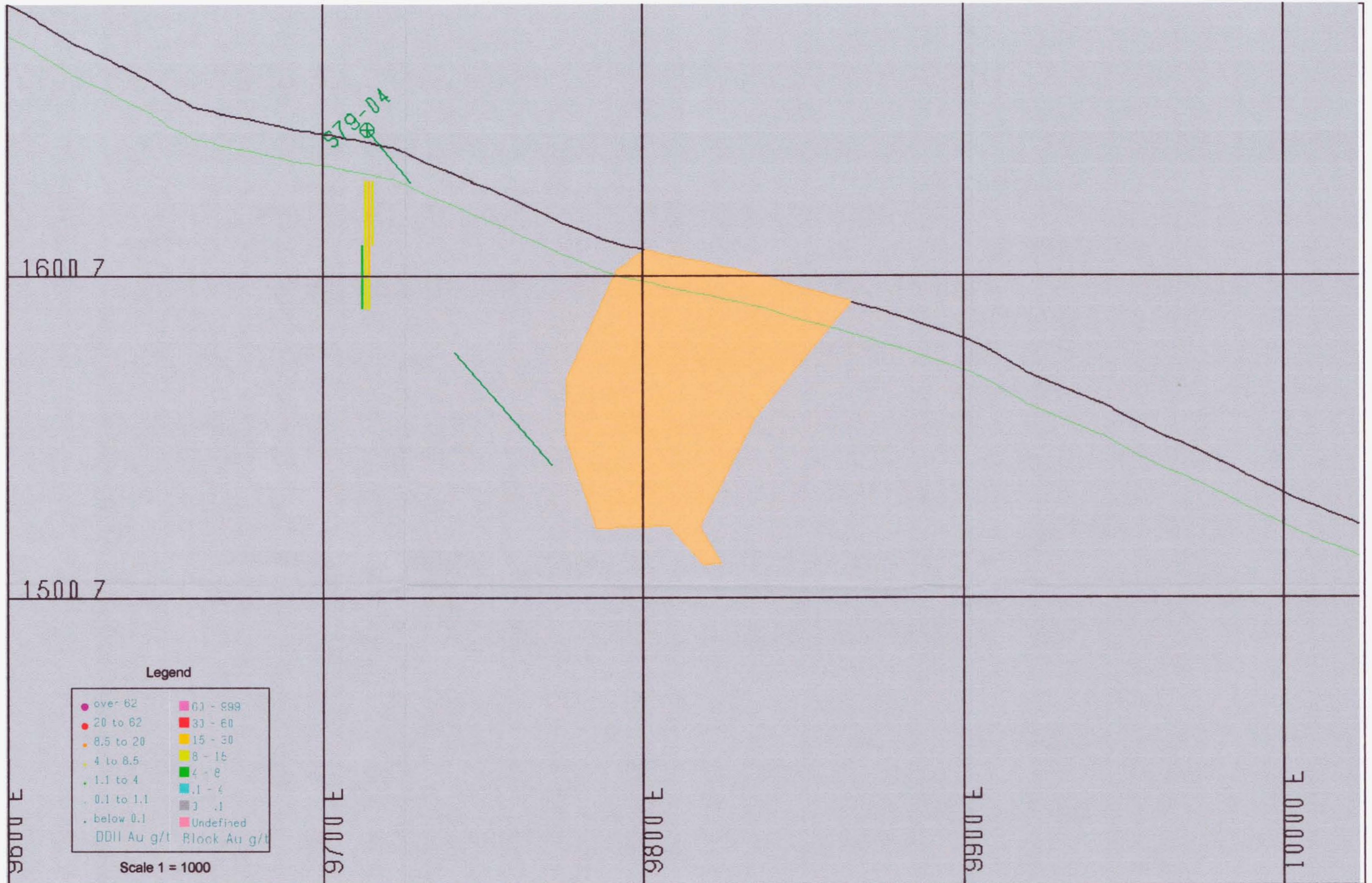
Section 9625n



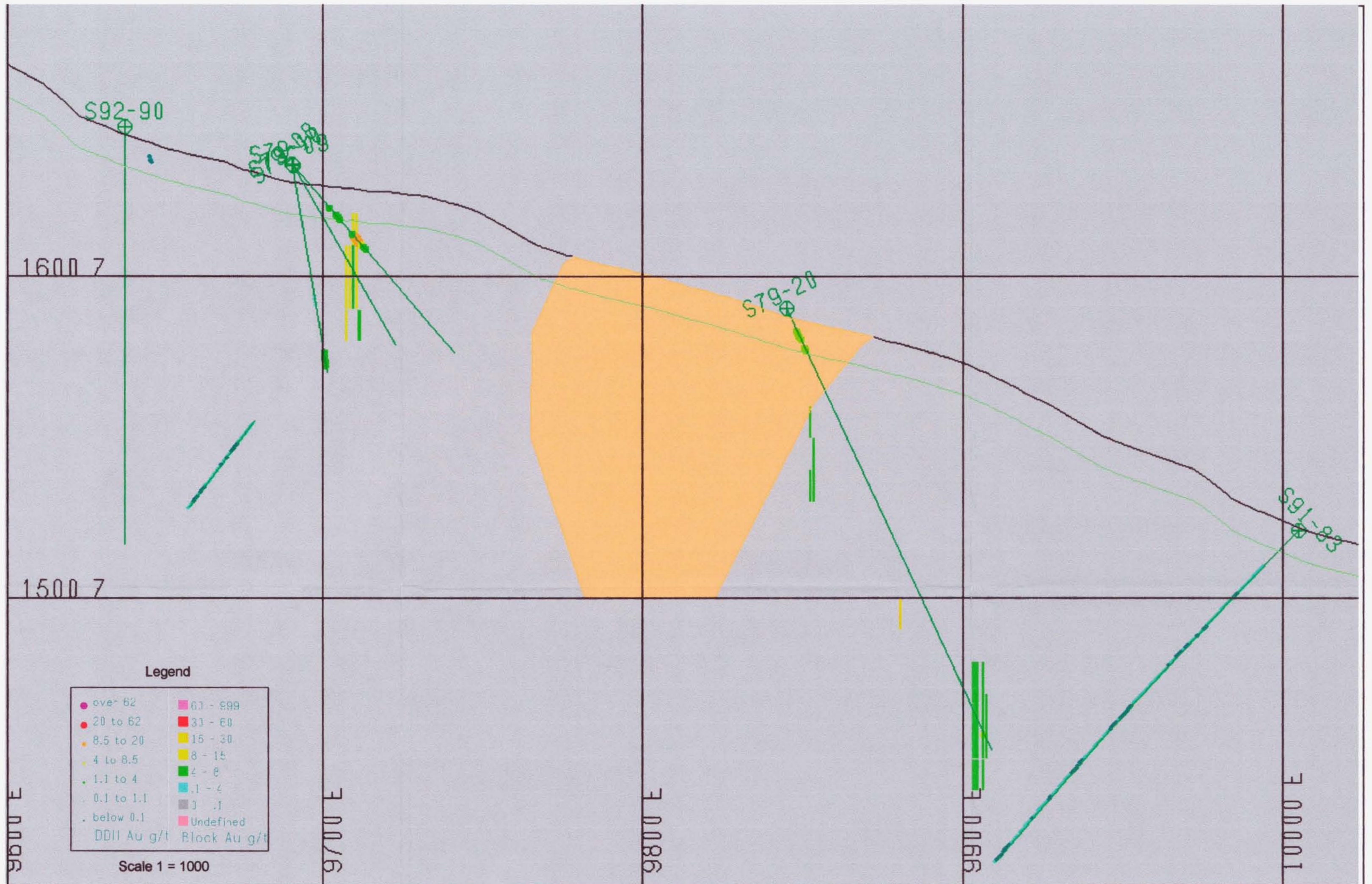
Section 9650n



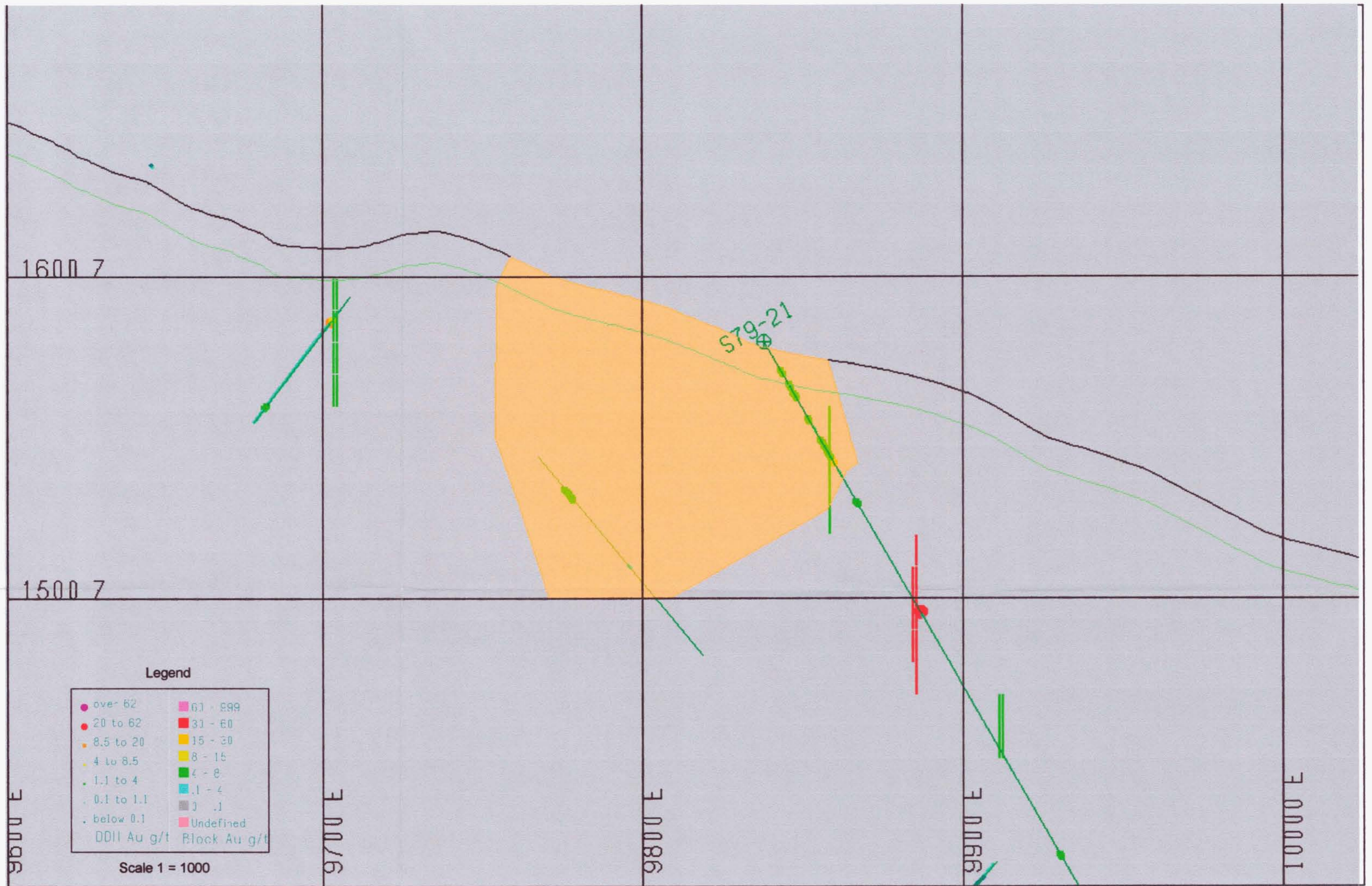
Section 9675n



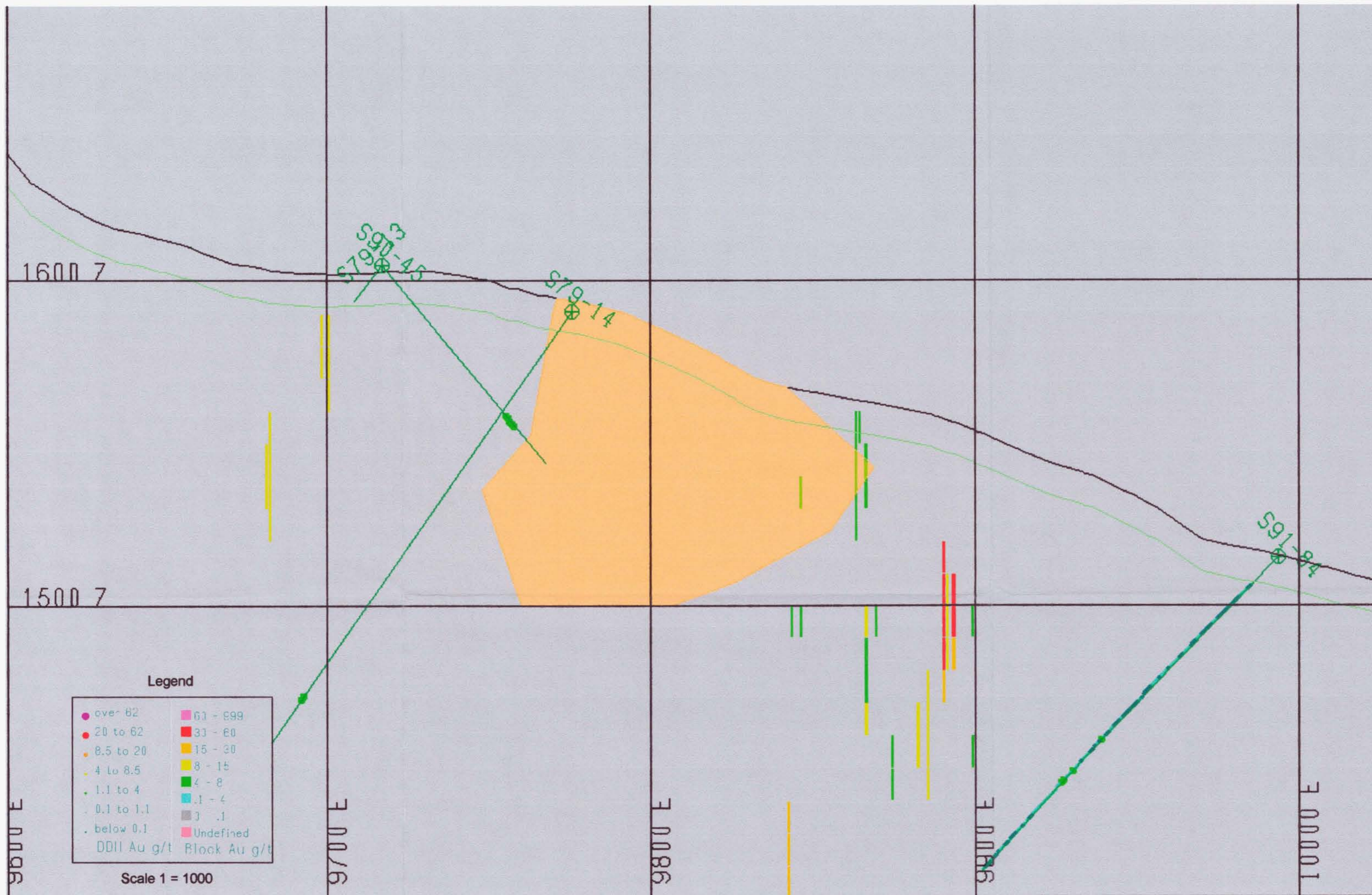
Section 9700n



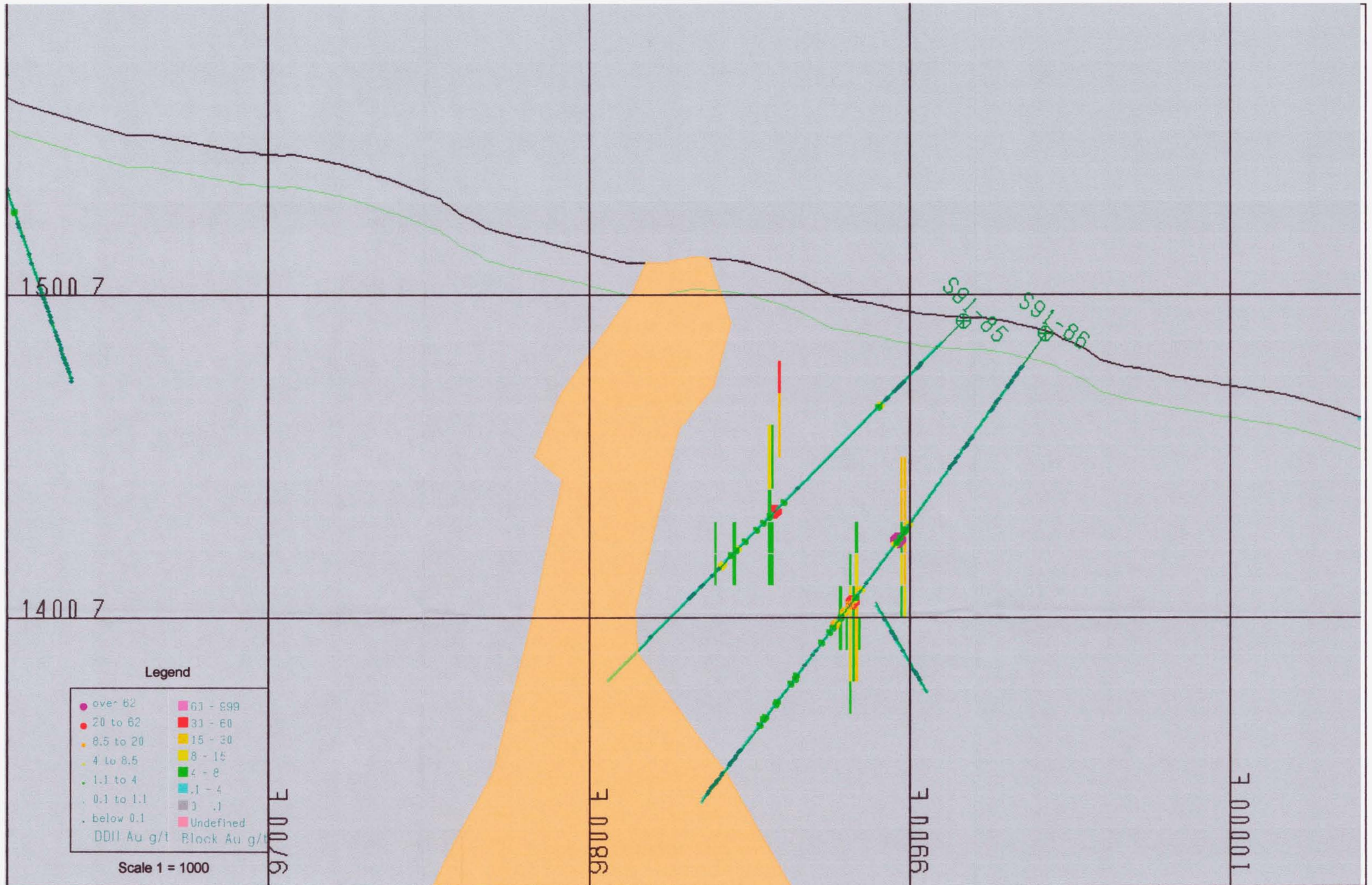
Section 9725n



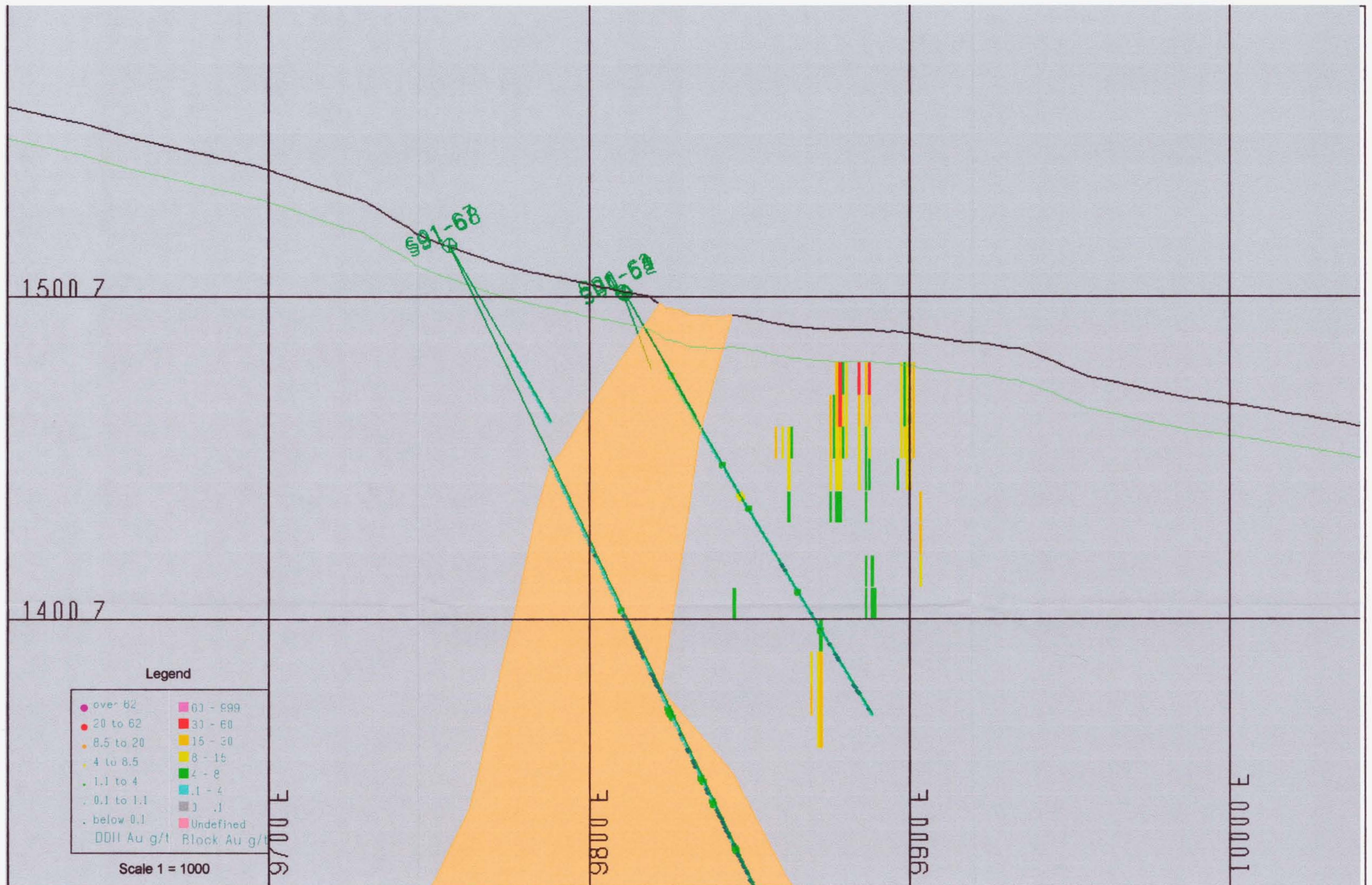
Section 9750n



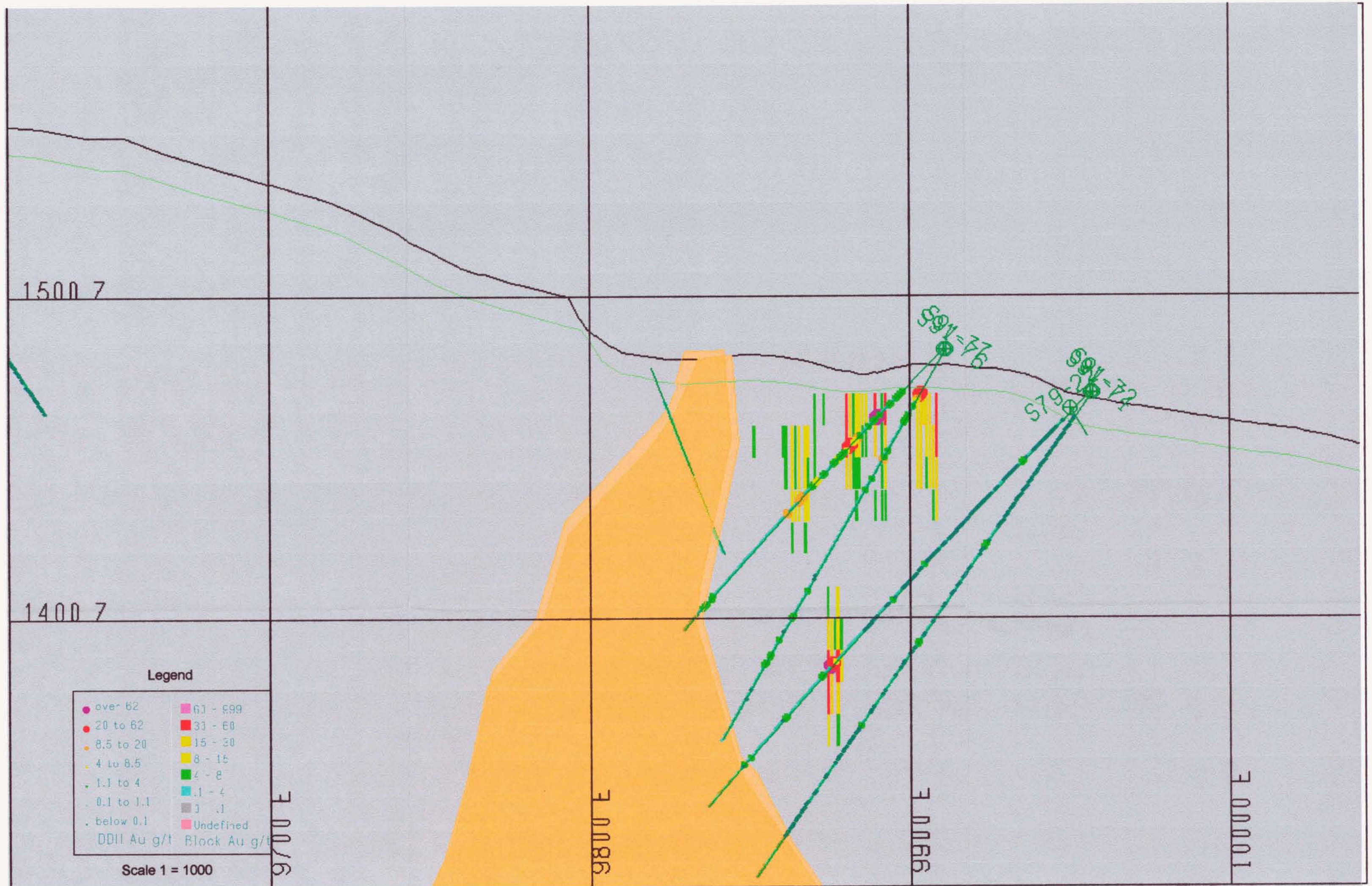
Section 9925n



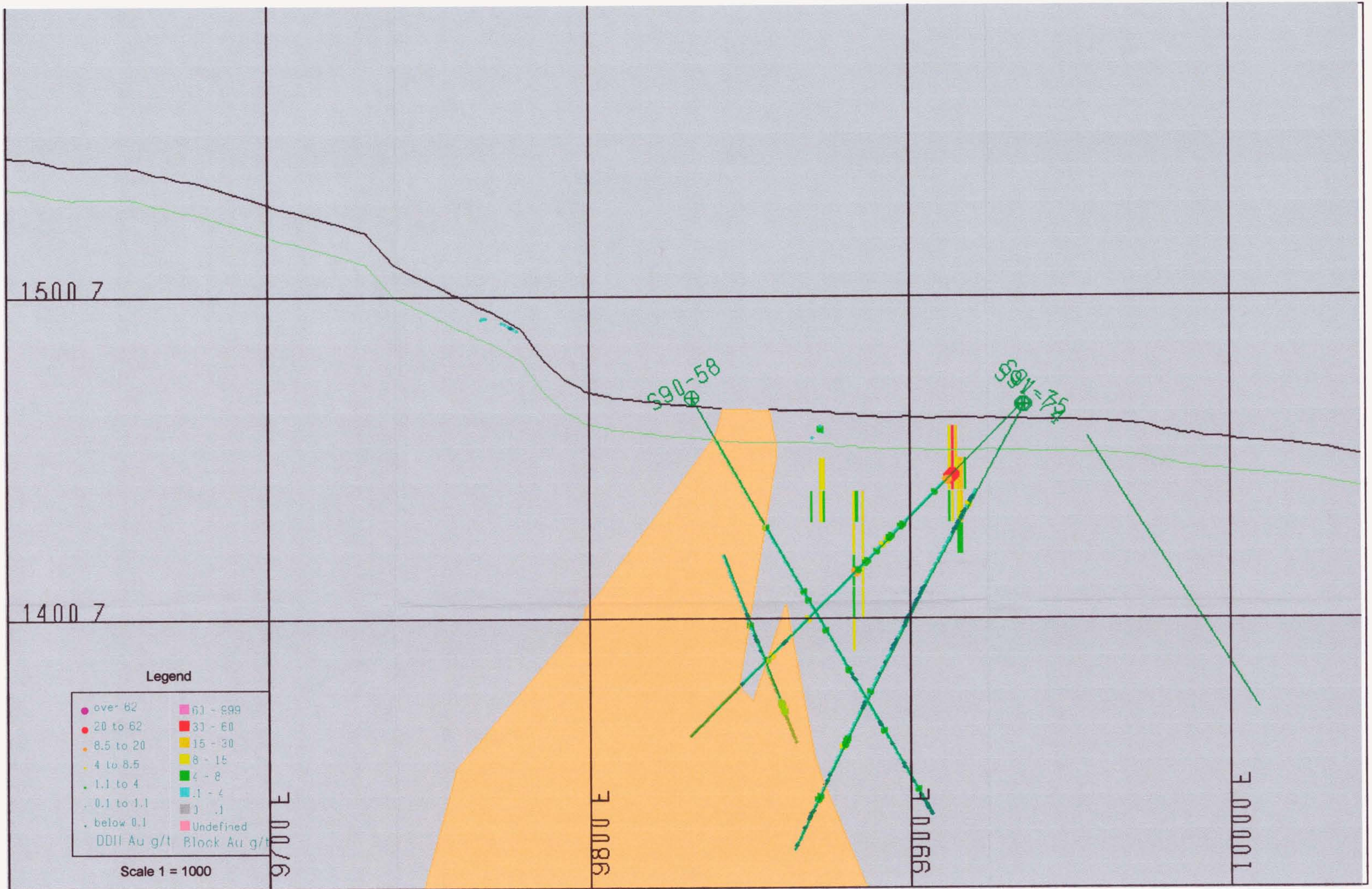
Section 9950n



Section 9975n



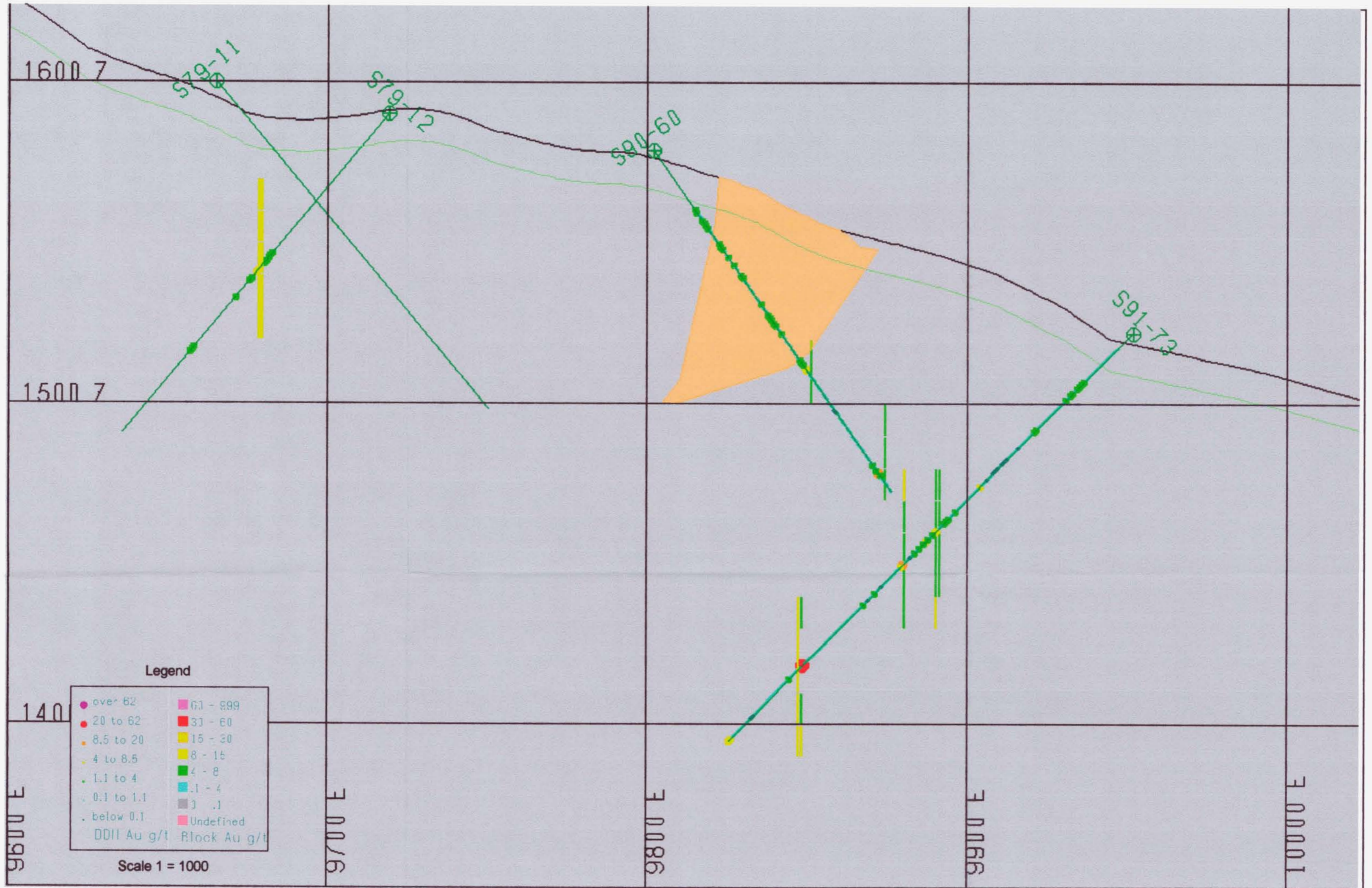
Section 10000n



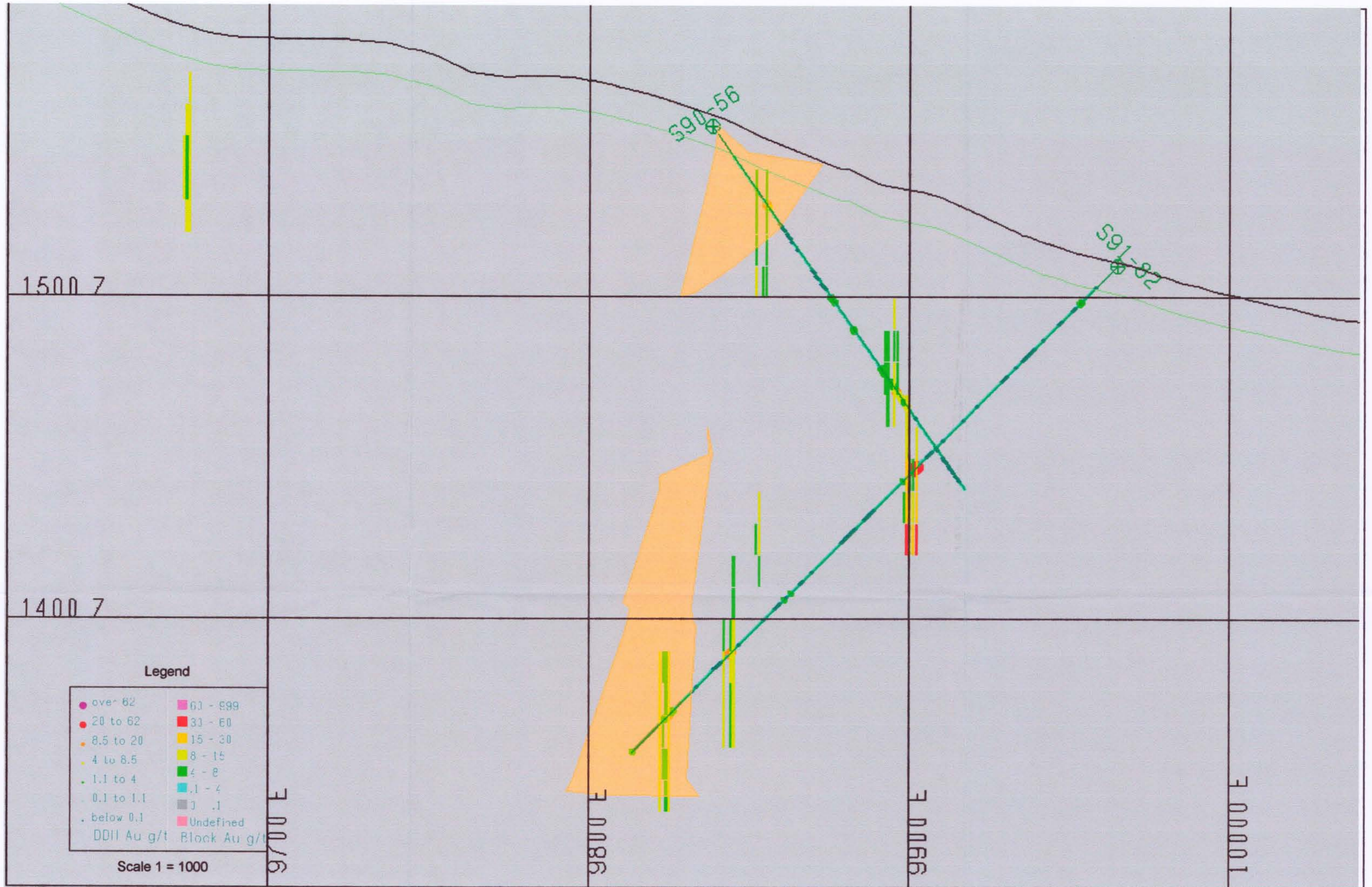
Section 10025n



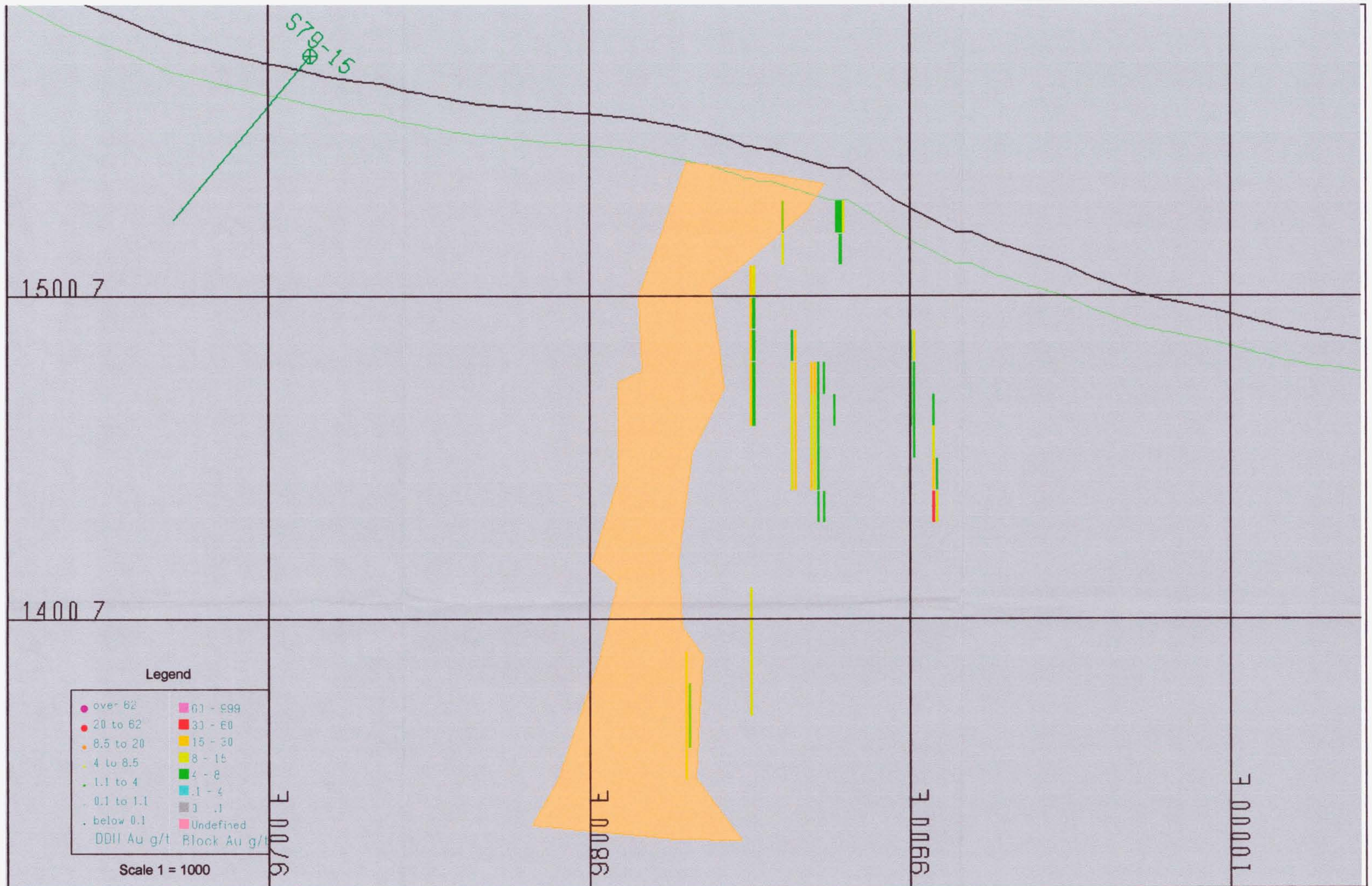
Section 9775n



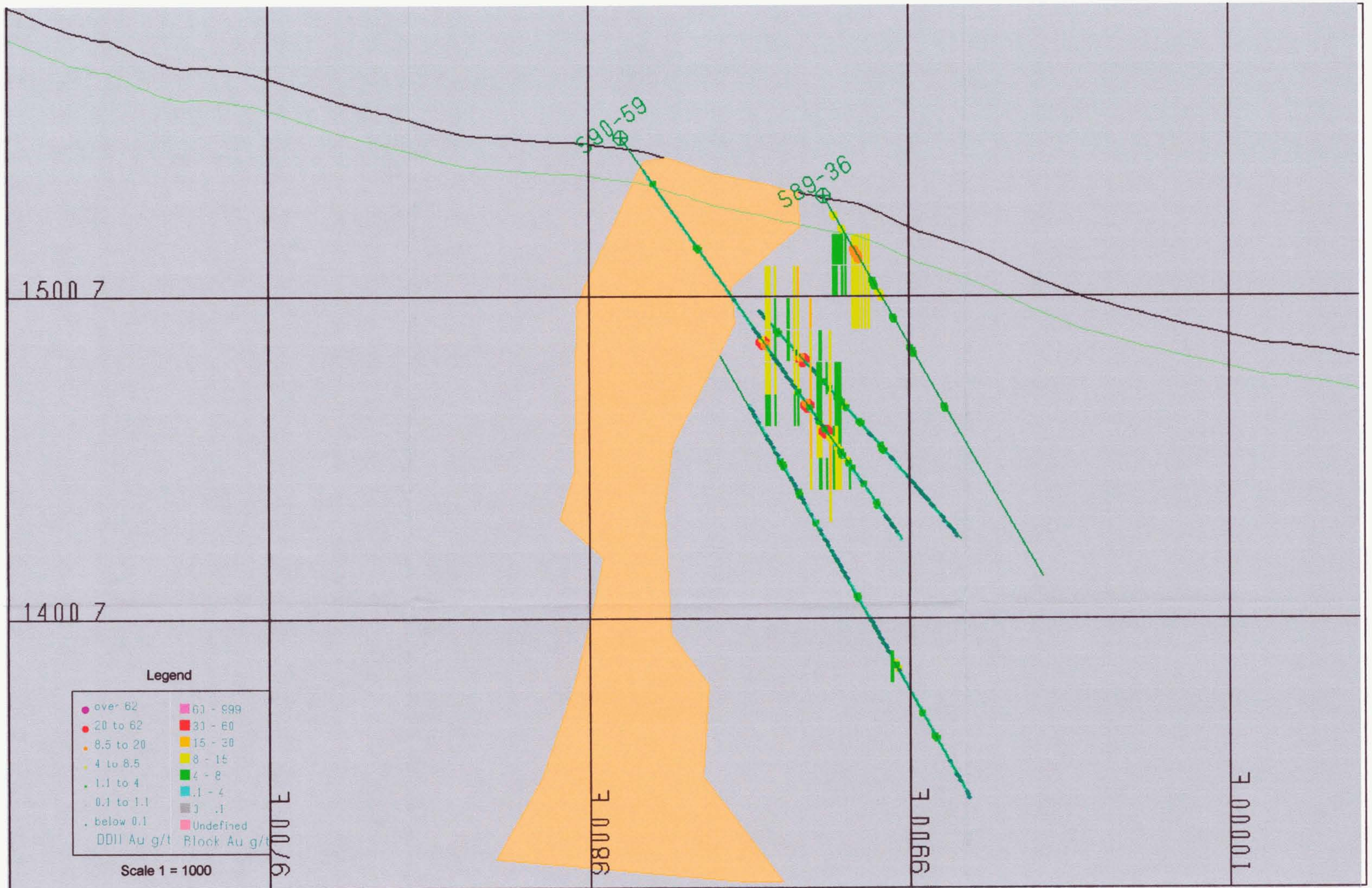
Section 9800n



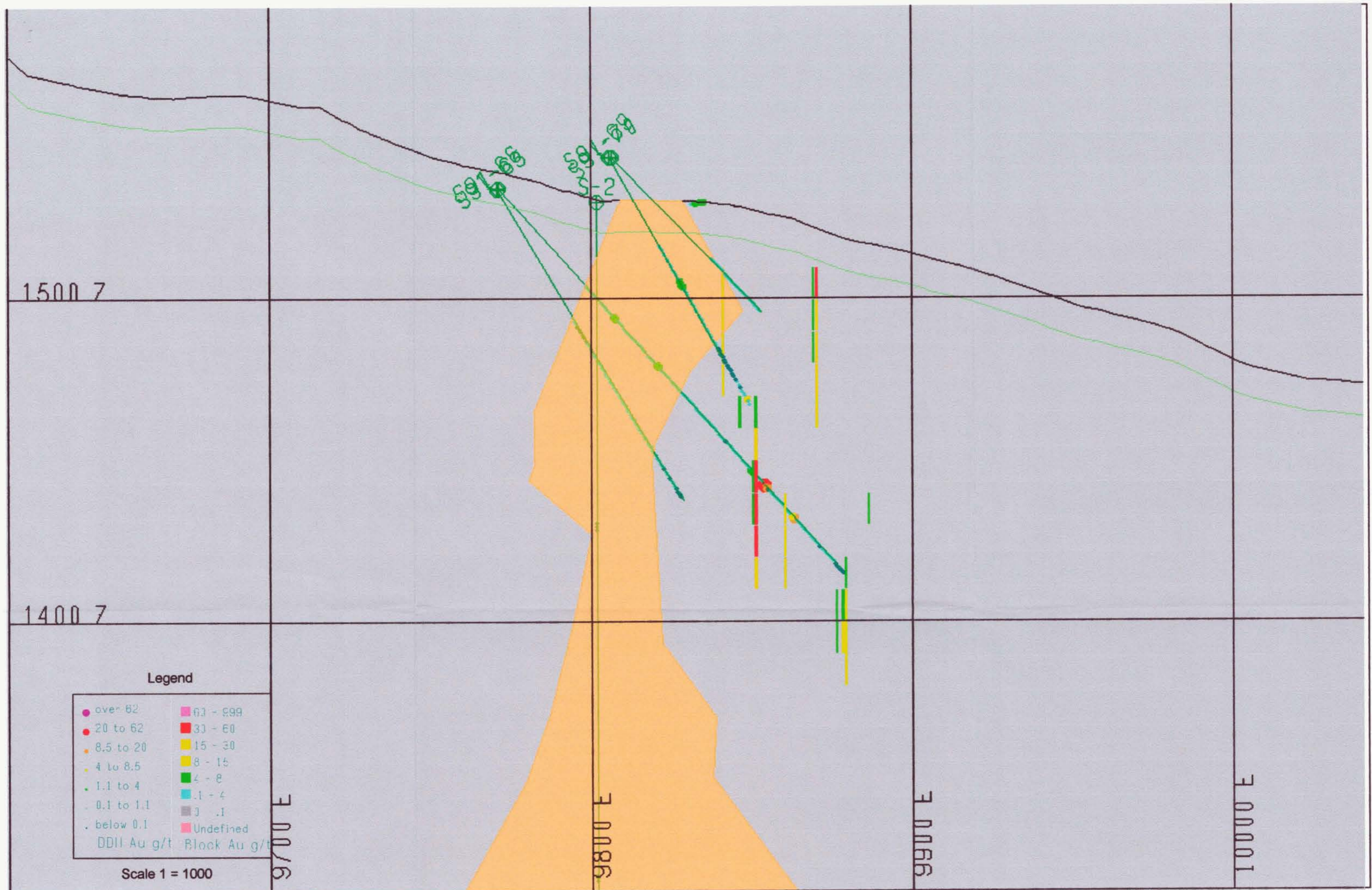
Section 9825n



Section 9850n



Section 9875n



Section 9900n

