RECEIVED
APR 1 5 2005
Gold Commissioner's Office
VANCOUVER, B.C.

EXPLORATION AND DEVELOPMENT PROGRAM ON THE CARIBOO GOLD PROJECT WELLS, BRITISH COLUMBIA

Combined Report for
INTERNATIONAL WAYSIDE GOLD MINES LTD.

and

ISLAND MOUNTAIN GOLD MINES LTD.

NTS: 093H/3,4

Latitude: 53° 05' N Longitude: 121° 32' W

CARIBOO MINING DIVISION

For

International Wayside Gold Mines Ltd.
15th floor – 675 West Hastings St.
Vancouver, B.C.
V6B 1N2
Tel: 604-669-6463
Fax: 604-669-3041

Owner/Operator:
International Wayside Gold Mines Ltd.
15th floor – 675 West Hastings St.
Vancouver, B.C.
V6B 1N2

Authors:
Edward E. Gates, M.Sc. Geo., Registered Geologist - Washington
Janet Riddell, P. Geo. – British Columbia
Daria Duba, M. Sc. Geo.

March, 2005

PART A – VOLUME 5

27757
PART A
Vol. 5

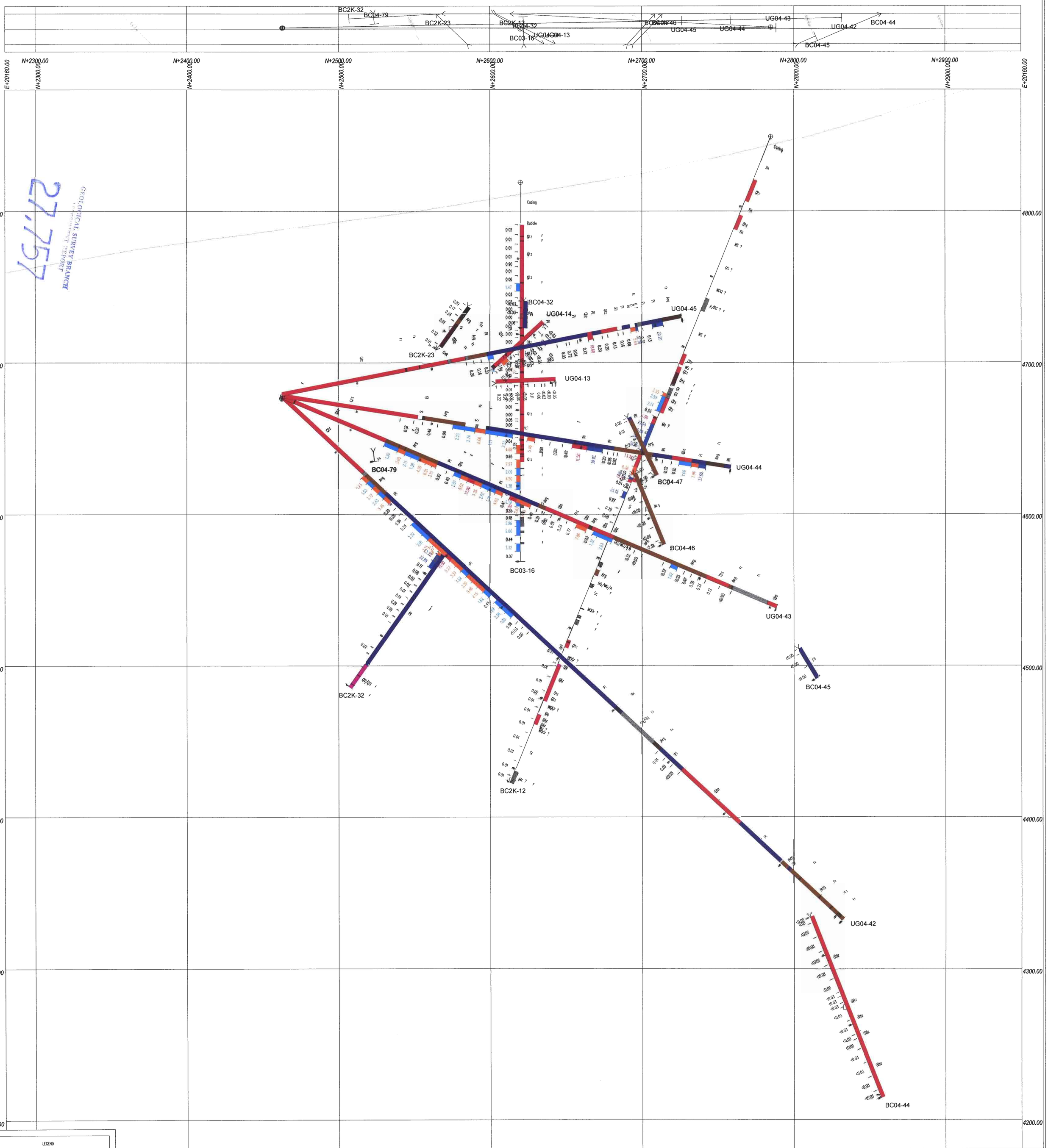

GEOLOGICAL SURVEY BRANCH
ASSESSMENT REPORT
27,757

COMPANY:
INTERNATIONAL WAYSIDE GOLD LTD.

DRAWING TITLE:
BONANZA LEDGE PROJECT
VERTICAL SECTION BL20+160E
Looking West

LOCATION:
BONANZA LEDGE MINE

DATE:	17/03/2005	SCALE:	1"/20'
DRAWN:	TERRACAD	GEOLOGIST:	
DATA:		FIGURE:	32

GEOLOGICAL SURVEY BRANCH
ASSESSMENT REPORT
27,757

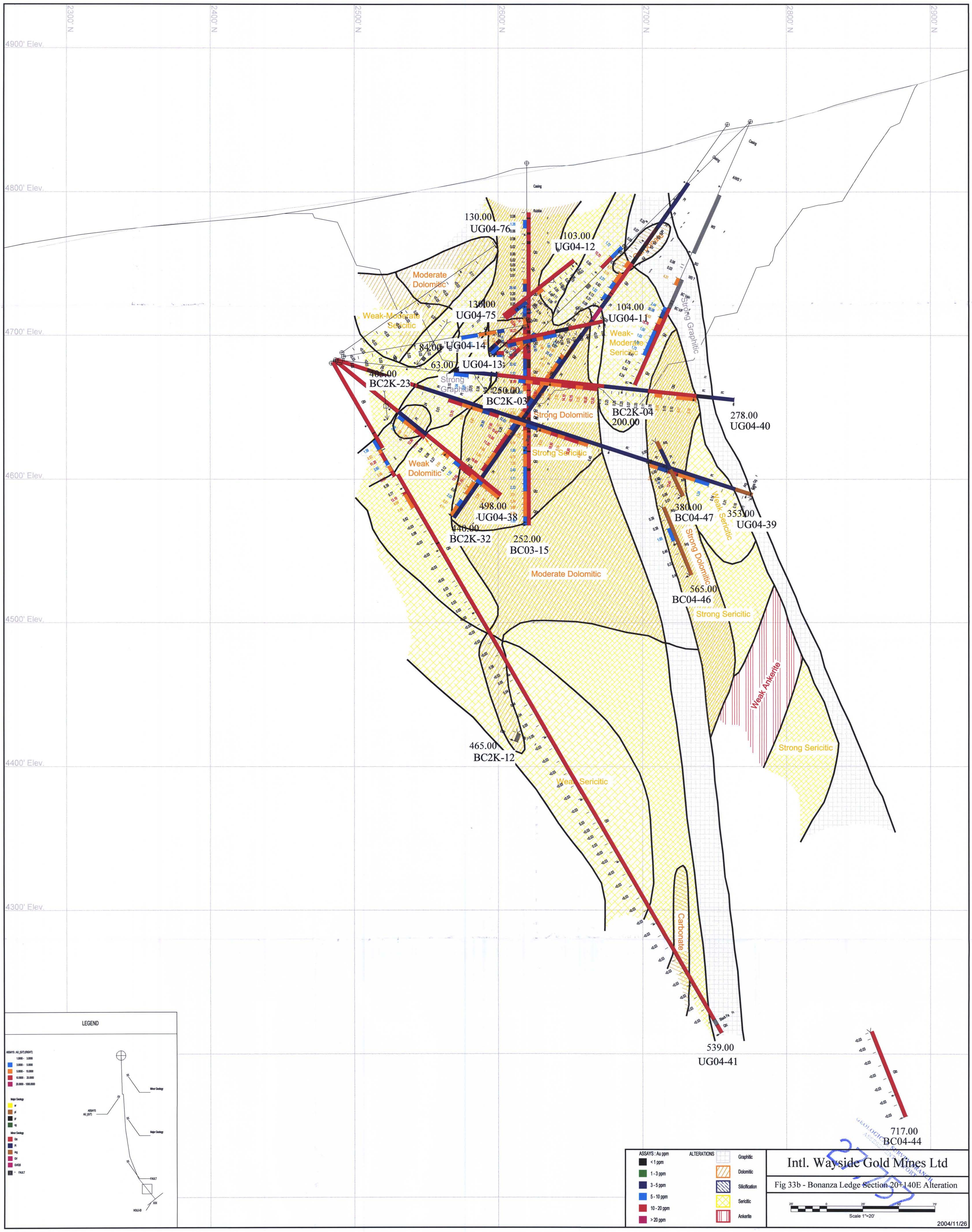
2300' N
2400' N
2500' N
2600' N
2700' N
2800' N
2900' N
4900' Elev.
4800' Elev.
4700' Elev.
4600' Elev.
4500' Elev.
4400' Elev.
4300' Elev.
130.00
UG04-76
103.00
UG04-12
Moderate Dolomitic
130.00
UG04-75
104.00
UG04-11
Weak-Moderate Sericitic
Strong Graphitic
84.00
UG04-14
Weak-Moderate Sericitic
63.00
UG04-13
405.00
BC2K-23
Strong Graphitic
250.00
BC2K-03
Strong Dolomitic
BC2K-04
200.00
278.00
UG04-40
Strong Sericitic
Weak Dolomitic
498.00
UG04-38
380.00
BC04-47
353.00
UG04-39
Weak Sericitic
440.00
BC2K-32
252.00
BC03-15
Strong Dolomitic
Moderate Dolomitic
565.00
BC04-46
Strong Sericitic
Weak Ankerite
Strong Sericitic
465.00
BC2K-12
Weak Sericitic
Carbonate
539.00
UG04-41
717.00
BC04-44
LEGEND
ASSAYS : AU_(G/T) (RIGHT)
1.0000 - 3.0000
3.0000 - 5.0000
5.0000 - 10.0000
10.0000 - 20.0000
20.0000 - 1000.0000
Major Geology
ar
pl
gr
cg
Minor Geology
Qtz
Pl
Arg
CV
QVICS
FAULT
Minor Geology
ASSAYS
AU_(G/T)
Major Geology
FAULT
HOLE-ID
XXX
ASSAYS : Au ppm
< 1 ppm
1 - 3 ppm
3 - 5 ppm
5 - 10 ppm
10 - 20 ppm
> 20 ppm
ALTERATIONS
Graphitic
Dolomitic
Silicification
Sericitic
Ankerite
Intl. Wayside Gold Mines Ltd
Fig 33b - Bonanza Ledge Section 20+140E Alteration
Scale 1"=20'
2004/11/26

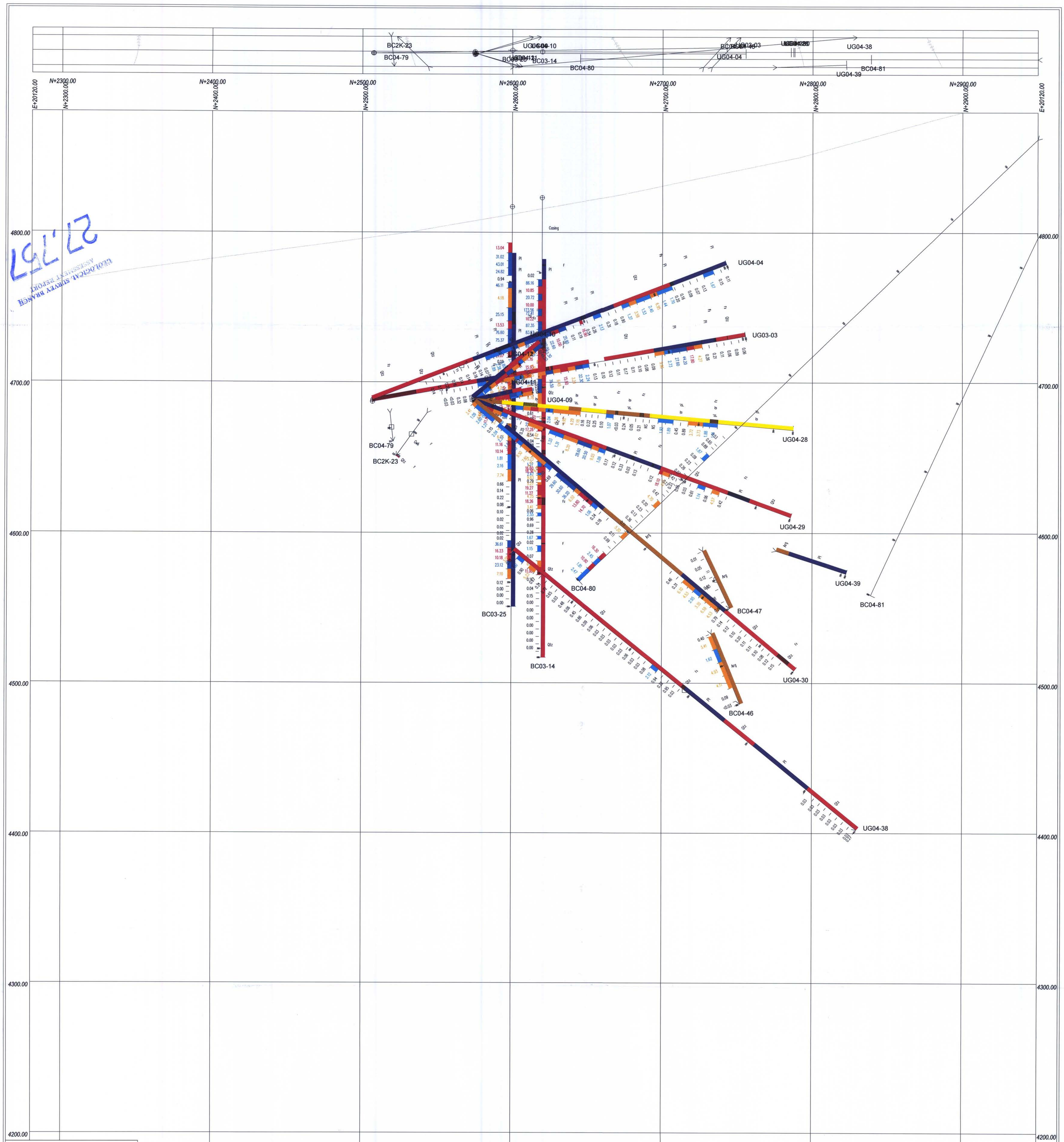

27,757
GEOLOGICAL SURVEY BRANCH
ASSESSMENT REPORT

LEGEND

COMPANY:
INTERNATIONAL WAYSIDE GOLD LTD.

DRAWING TITLE:
BONANZA LEDGE PROJECT
VERTICAL SECTION BL20+120E
Looking West

LOCATION:
BONANZA LEDGE MINE

DATE:	17/03/2005	SCALE:	1"/20'
DRAWN:	TERRACAD	GEOLOGIST:	
DATA:		FIGURE:	34

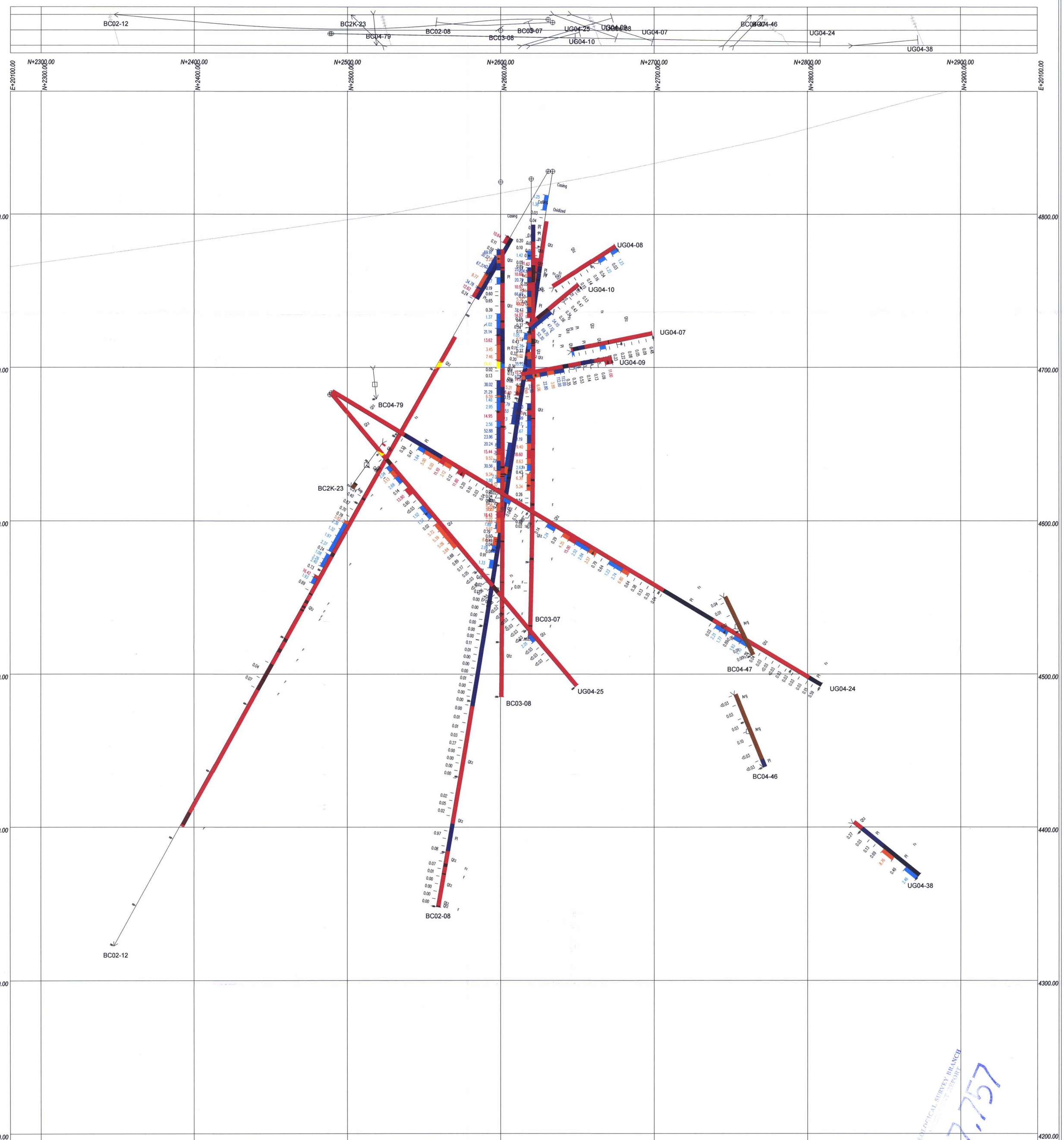

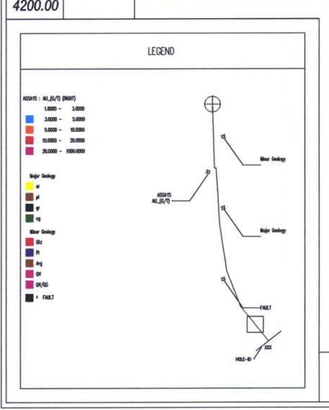

GEOLOGICAL SURVEY BRANCH
ASSESSMENT REPORT
27,757

COMPANY:
INTERNATIONAL WAYSIDE GOLD LTD.

DRAWING TITLE:
BONANZA LEDGE PROJECT
VERTICAL SECTION BL20+100E
Looking West

LOCATION:
BONANZA LEDGE MINE

DATE:	17/03/2005	SCALE:	1"/20'
DRAWN:	TERRACAD	GEOLOGIST:	
DATA:		FIGURE:	35

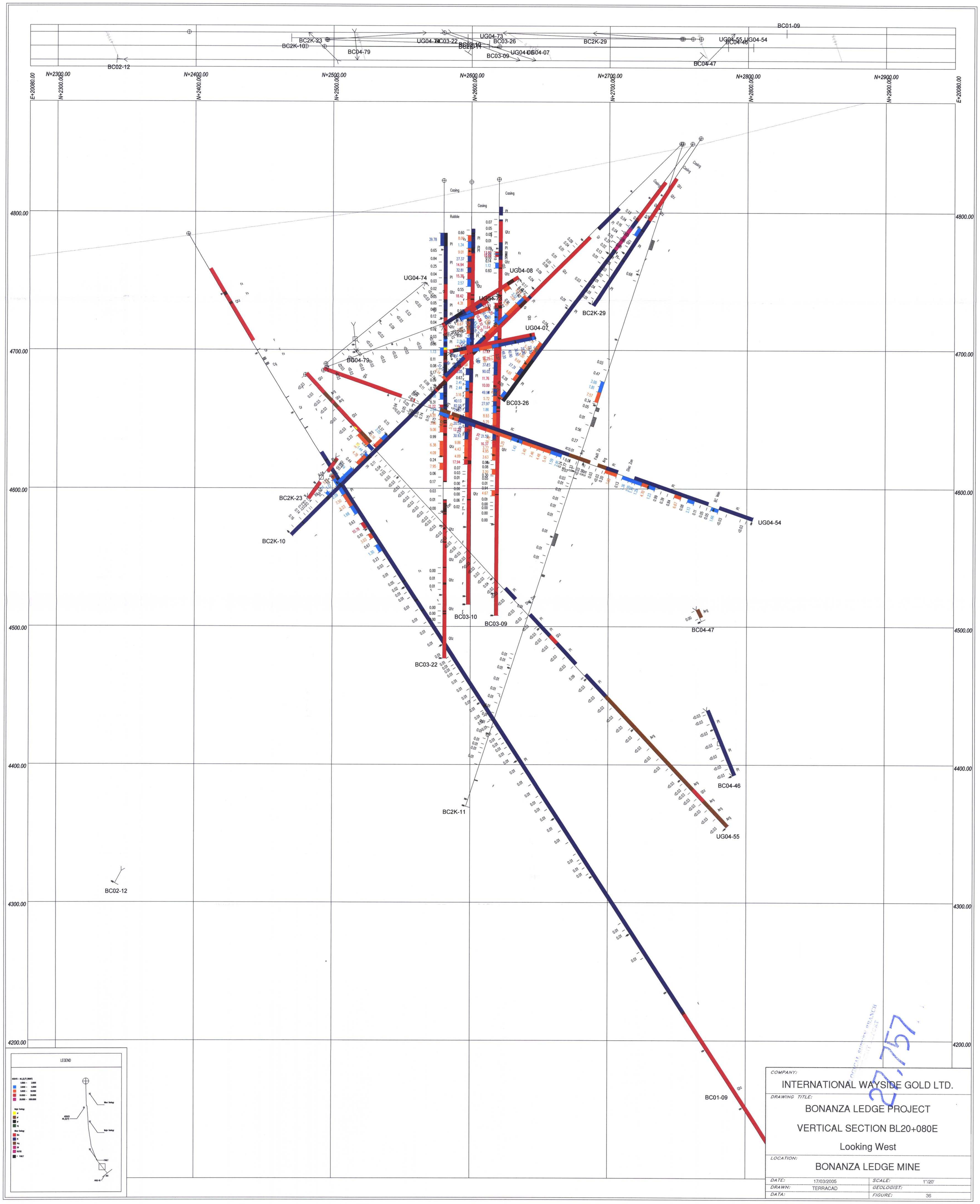
N+2300.00
N+2400.00
N+2500.00
N+2600.00
N+2700.00
N+2800.00
N+2900.00
E+20080.00
4800.00
4700.00
4600.00
4500.00
4400.00
4300.00
4200.00
BC01-09
BC2K-23
BC2K-10
BC04-79
BC02-12
UG04-73
BC03-26
BC2K-29
BC03-09
BC04-47
UG04-55
UG04-54
BC04-46
UG04-74
UG04-08
UG04-07
BC04-79
BC2K-23
BC2K-10
BC03-10
BC03-09
BC03-22
BC2K-11
BC02-12
BC04-47
BC04-46
UG04-55
BC01-09
LEGEND
COMPANY:
INTERNATIONAL WAYSIDE GOLD LTD.
DRAWING TITLE:
BONANZA LEDGE PROJECT
VERTICAL SECTION BL20+080E
Looking West
LOCATION:
BONANZA LEDGE MINE
DATE: 17/03/2005
SCALE: 1"/20'
DRAWN: TERRACAD
GEOLOGIST:
DATA:
FIGURE: 36



COMPANY:
INTERNATIONAL WAYSIDE GOLD LTD.

DRAWING TITLE:
BONANZA LEDGE PROJECT
VERTICAL SECTION BL20+060E
Looking West

LOCATION:
BONANZA LEDGE MINE

DATE:	17/03/2005	SCALE:	1"/20'
DRAWN:	TERRACAD	GEOLOGIST:	
DATA:		FIGURE:	37

GEOLOGICAL SURVEY BRANCH
ASSESSMENT REPORT
27,757

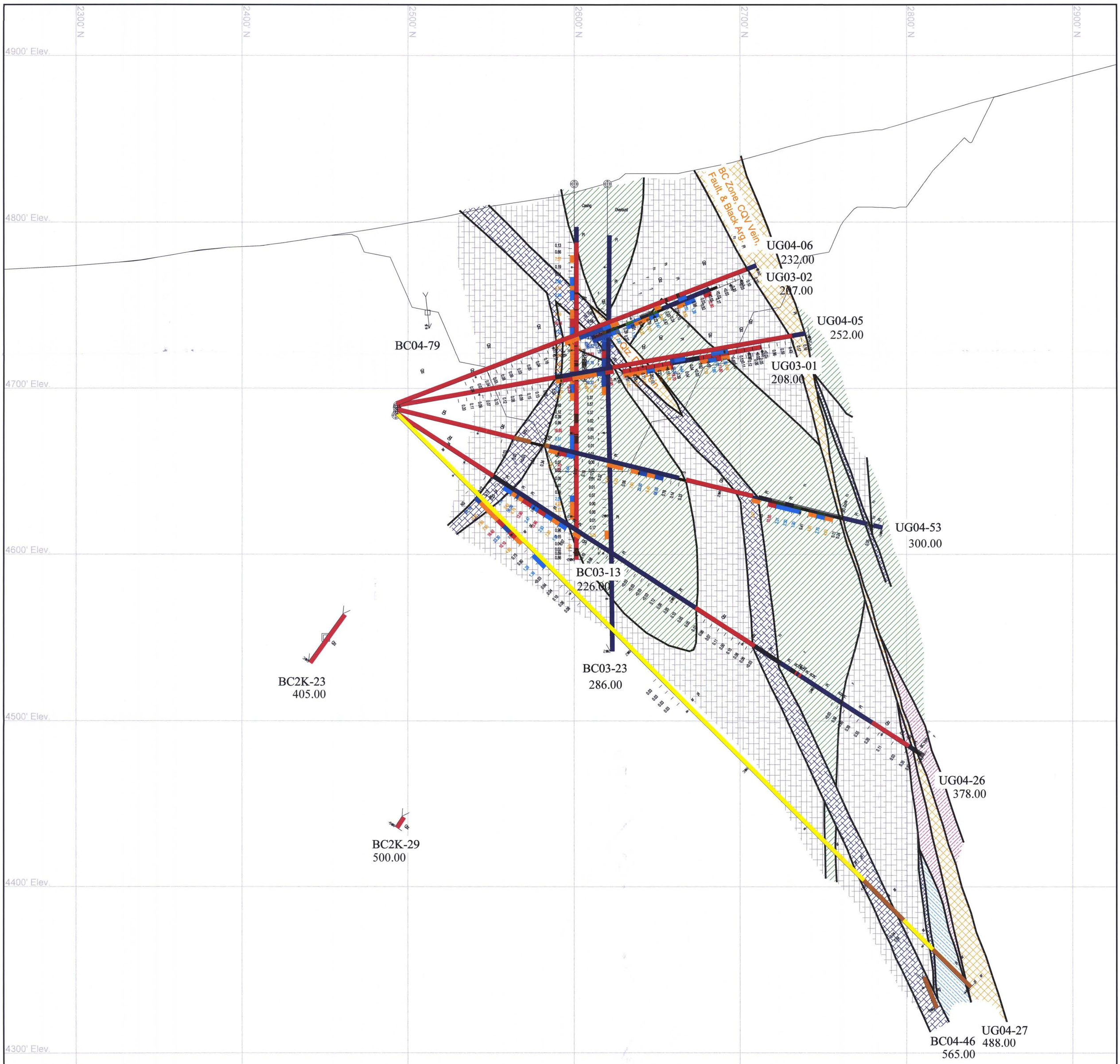

LEGEND

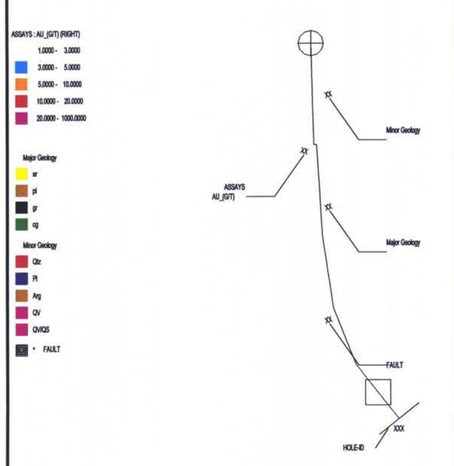

ASSAYS : Au ppm	LITHOLOGIES	
< 1 ppm	Qrtz. and Lesser Arg.	Arg. and Lesser Qrtz.
1 - 3 ppm	Quartz Vein	Do. Pb. Arg. and Lesser Qtz.
3 - 5 ppm	Fault Zone	Magnetite and Pb. Mt.
5 - 10 ppm	Quartzite	B.C. Argillite
10 - 20 ppm		
> 20 ppm		

Intl. Wayside Gold Mines Ltd

Fig 38a - Bonanza Ledge Section 20+040E Lithology

25' 0 25' 50' 75'
Scale 1"=20'

2004/11/27

GEOLOGICAL SURVEY BRANCH
ASSESSMENT REPORT
27,757

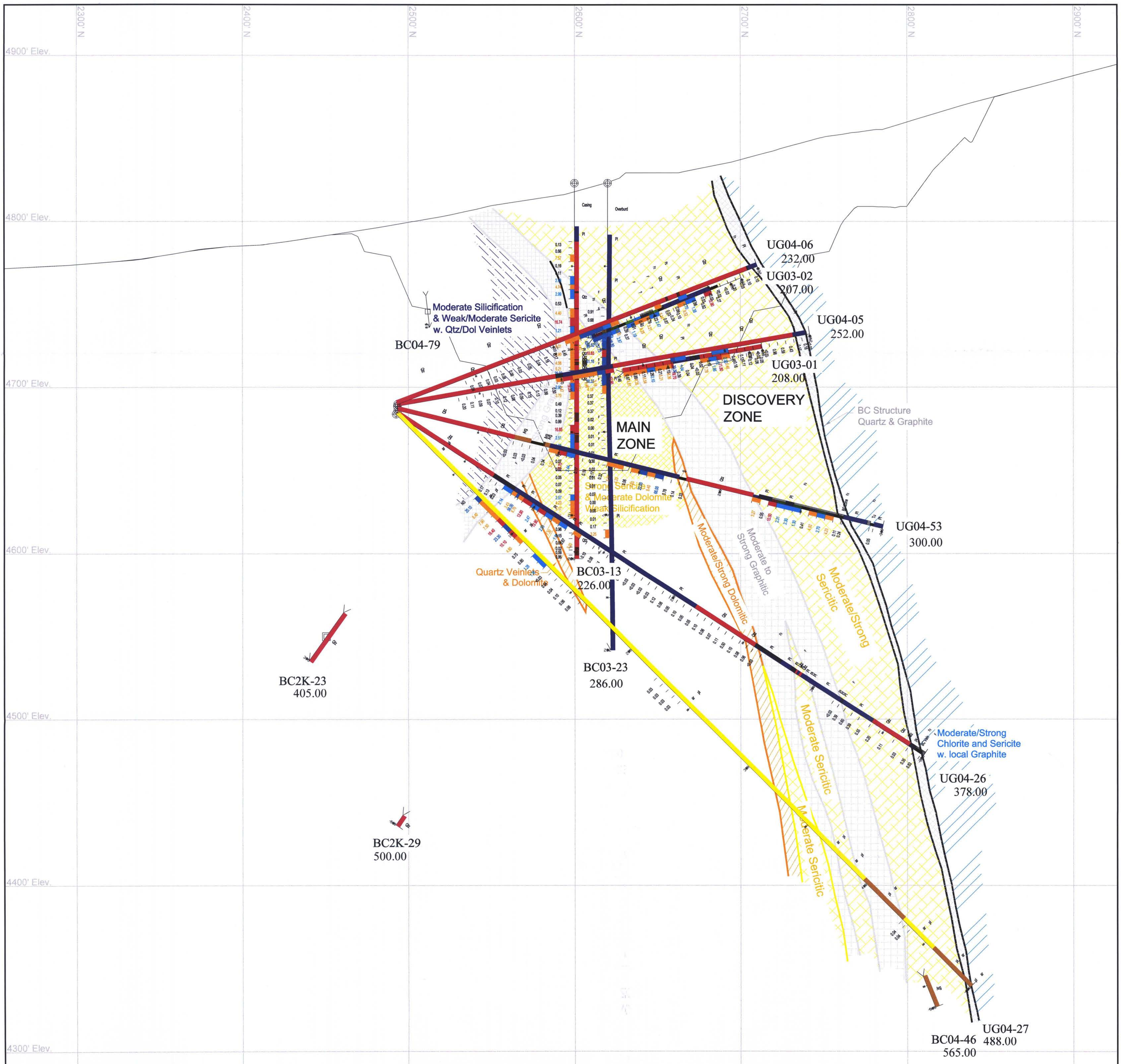

LEGEND

ASSAYS : AU_(G/T) (RIGHT)
1.0000 - 3.0000
3.0000 - 5.0000
5.0000 - 10.0000
10.0000 - 20.0000
20.0000 - 1000.0000

Major Geology
ar
pl
tf
rq

Minor Geology
Qtz
Pl
Arg
CV
QVIQS
FAULT

Minor Geology
ASSAYS
AU_(G/T)
Major Geology
FAULT
XXX
HOLE-ID

ASSAYS : Au ppm
< 1 ppm
1 - 3 ppm
3 - 5 ppm
5 - 10 ppm
10 - 20 ppm
> 20 ppm

ALTERATIONS
Graphitic
Dolomitic
Silicification
Sericitic
Chlorite/Sericite

Intl. Wayside Gold Mines Ltd

Fig 38b - Bonanza Ledge Section 20+040E Alteration

25' 0 25' 50' 75'
Scale 1"=20'

2004/11/27

GEOLOGICAL SURVEY BRANCH
ASSESSMENT REPORT
27,757

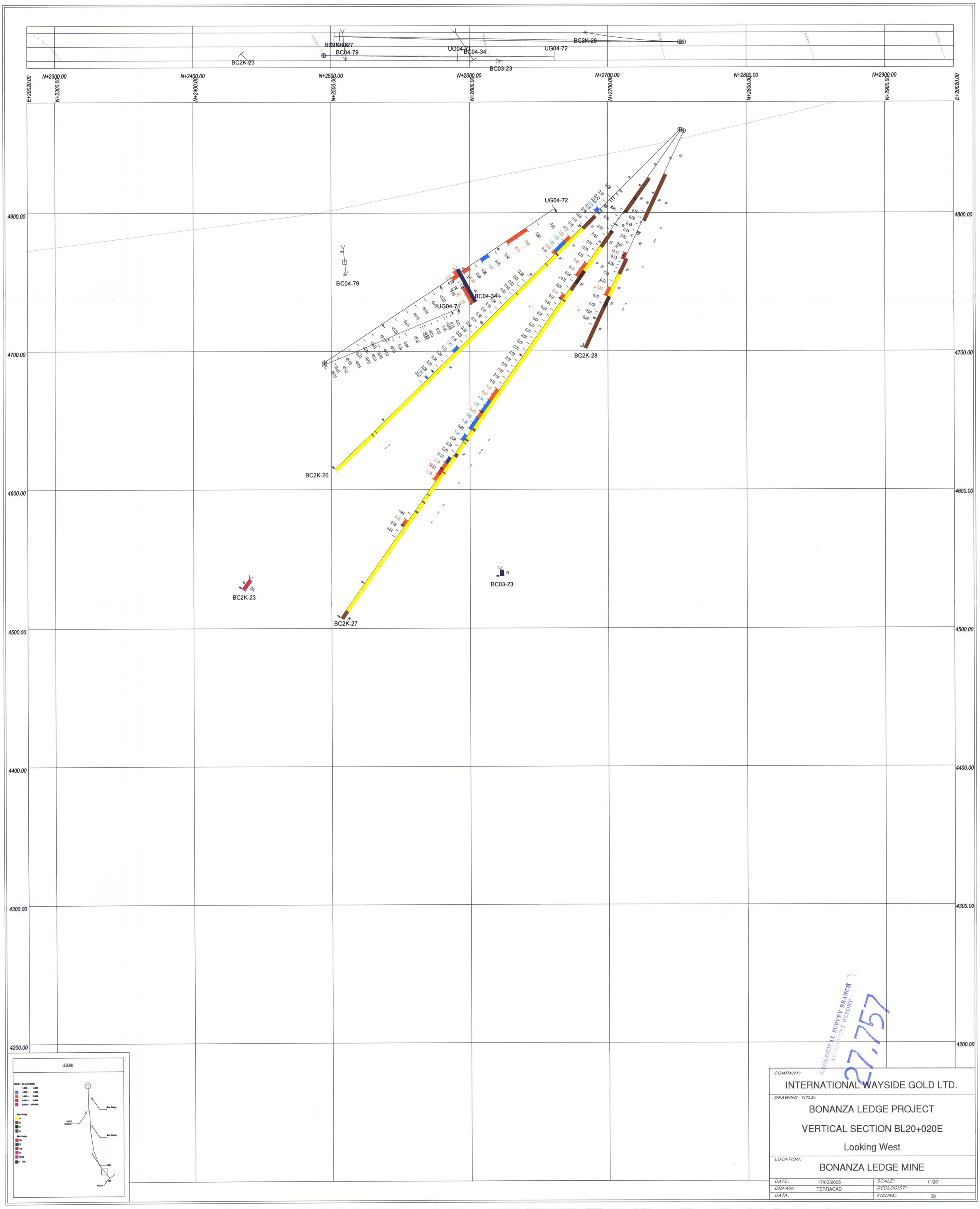

GEOLOGICAL SURVEY BRANCH
ASSESSMENT REPORT
27,757

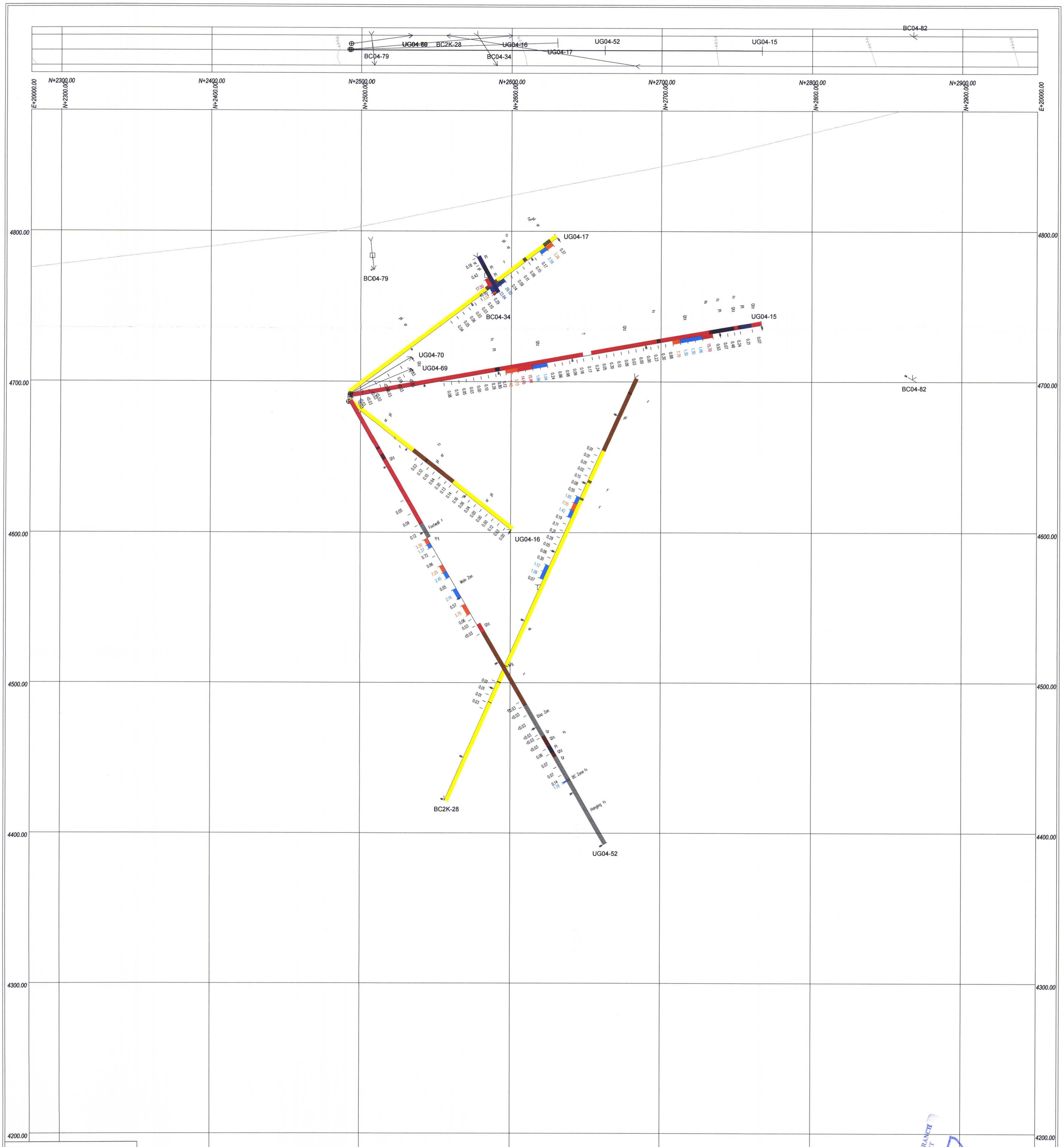

COMPANY:

INTERNATIONAL WAYSIDE GOLD LTD.

DRAWING TITLE:

BONANZA LEDGE PROJECT

VERTICAL SECTION BL20+000E

Looking West

LOCATION:

BONANZA LEDGE MINE

DATE:	17/03/2005	SCALE:	1"/20'
DRAWN:	TERRACAD	GEOLOGIST:	
DATA:		FIGURE:	40

GEOLOGICAL SURVEY BRANCH
ASSESSMENT REPORT
27,757

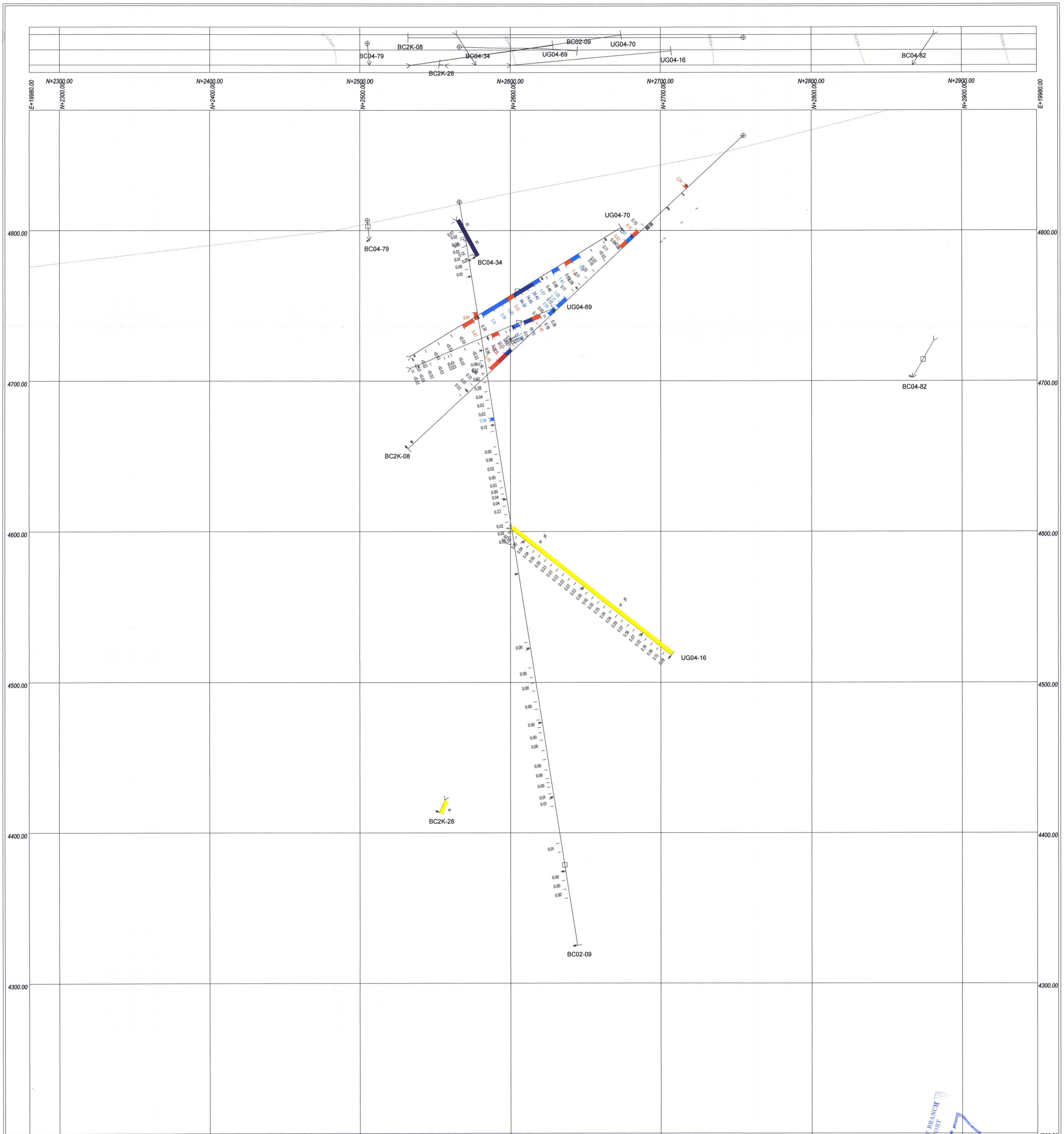

COMPANY:
INTERNATIONAL WAYSIDE GOLD LTD.

DRAWING TITLE:
BONANZA LEDGE PROJECT
VERTICAL SECTION BL19+980E
Looking West

LOCATION:
BONANZA LEDGE MINE

DATE:	17/03/2005	SCALE:	1"/20'
DRAWN:	TERRACAD	GEOLOGIST:	
DATA:		FIGURE:	41

GEOLOGICAL SURVEY BRANCH ASSESSMENT REPORT
27,757

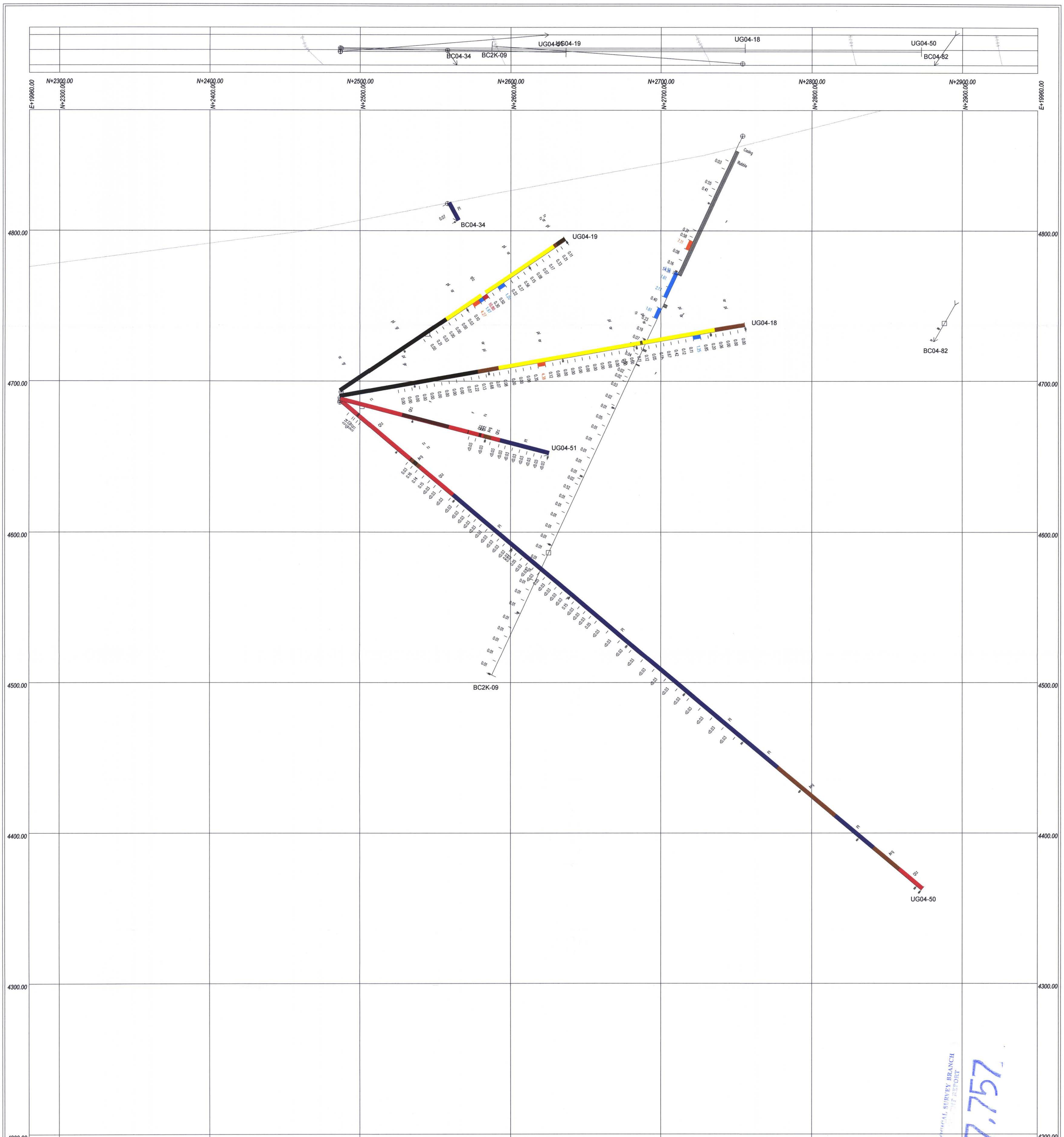

MINERAL RESOURCE SURVEY BRANCH
ASSESSMENT REPORT
27,757

COMPANY:
INTERNATIONAL WAYSIDE GOLD LTD.

DRAWING TITLE:
BONANZA LEDGE PROJECT
VERTICAL SECTION BL19+960E
Looking West

LOCATION:
BONANZA LEDGE MINE

DATE:	17/03/2005	SCALE:	1"/20'
DRAWN:	TERRACAD	GEOLOGIST:	
DATA:		FIGURE:	42

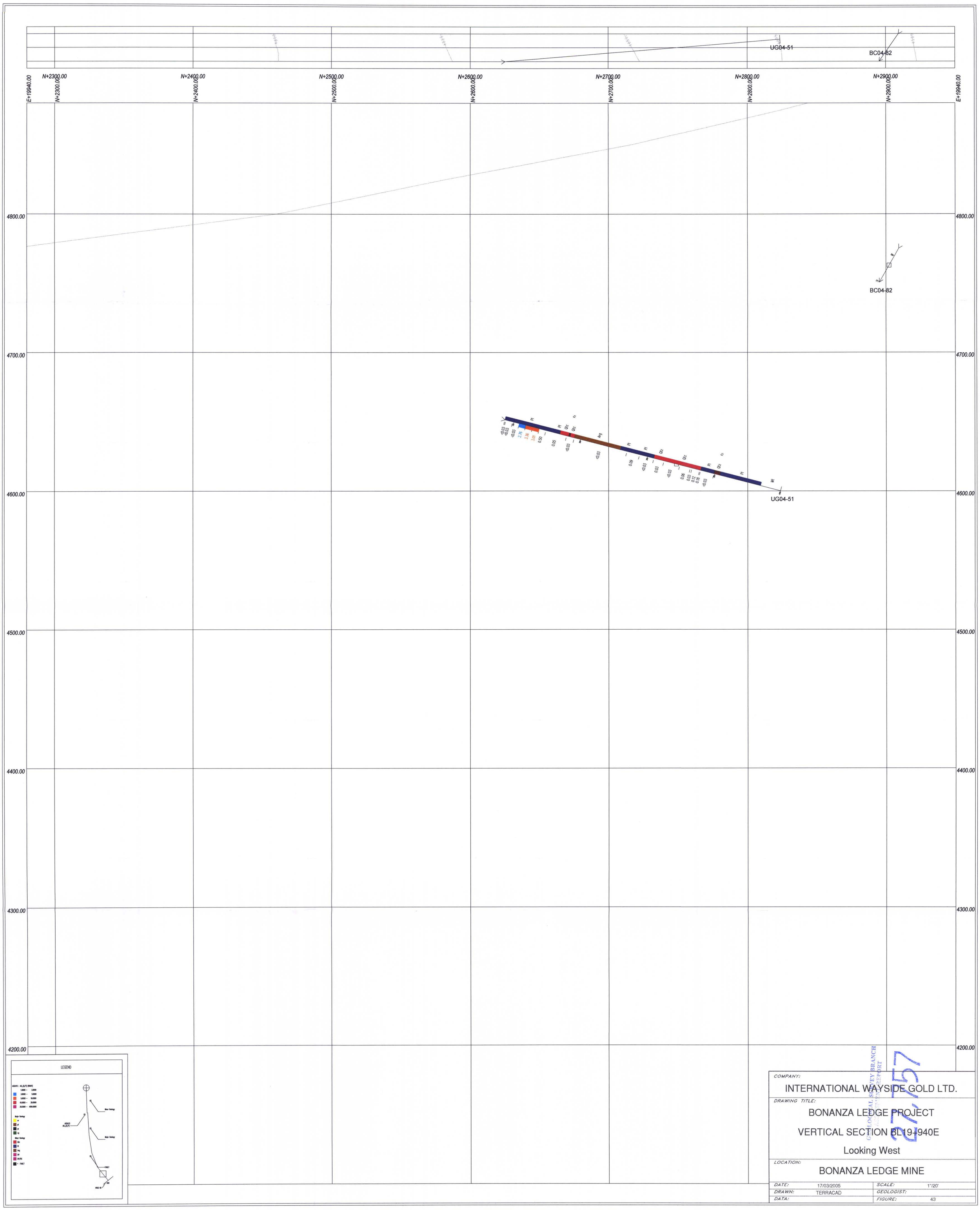

COMPANY:
INTERNATIONAL WAYSIDE GOLD LTD.

DRAWING TITLE:
BONANZA LEDGE PROJECT
VERTICAL SECTION BL19+940E
Looking West

LOCATION:
BONANZA LEDGE MINE

DATE:	17/03/2005	SCALE:	1"/20'
DRAWN:	TERRACAD	GEOLOGIST:	
DATA:		FIGURE:	43

GEOLOGICAL SURVEY BRANCH
ASSESSMENT REPORT
27,257

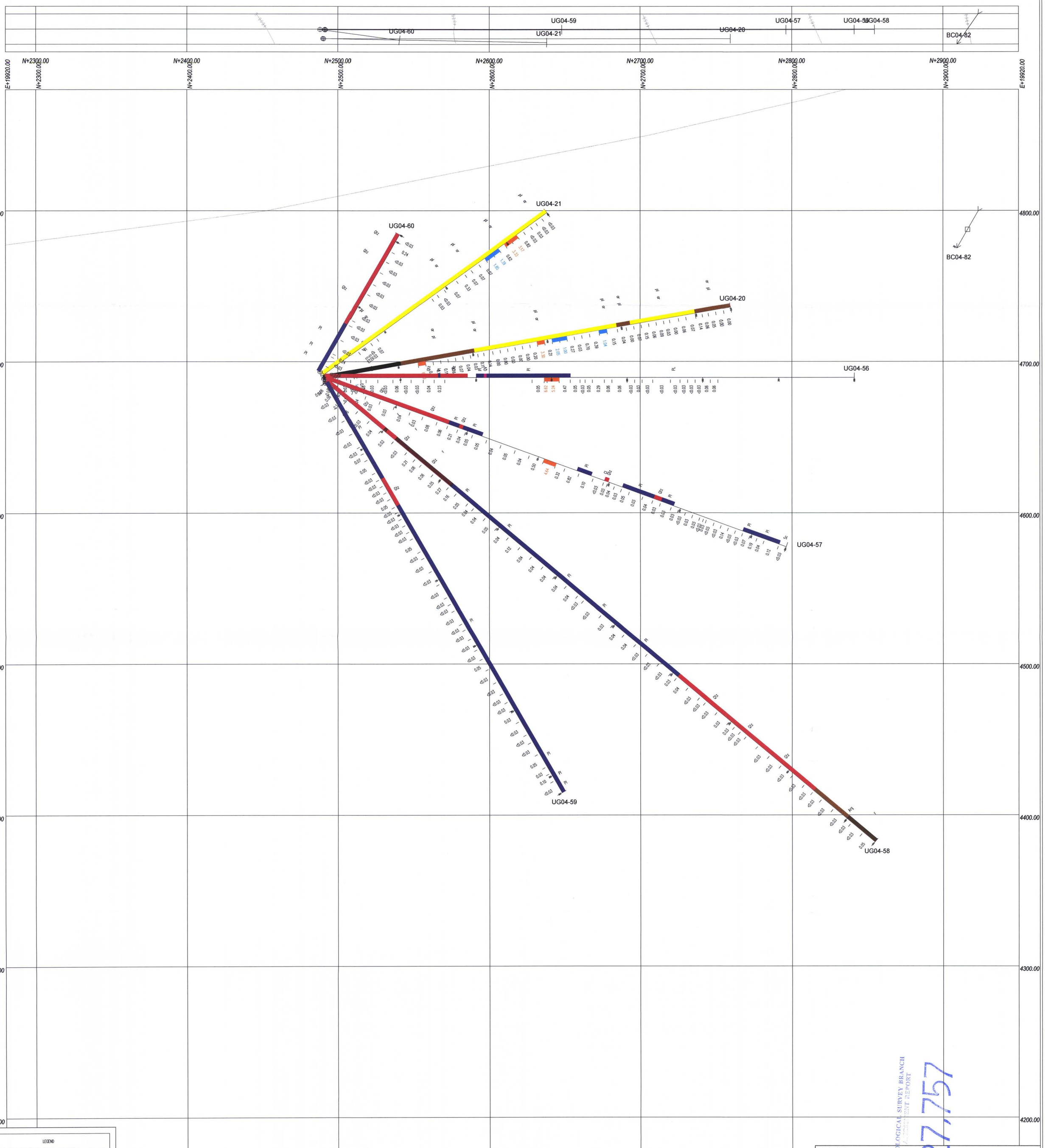

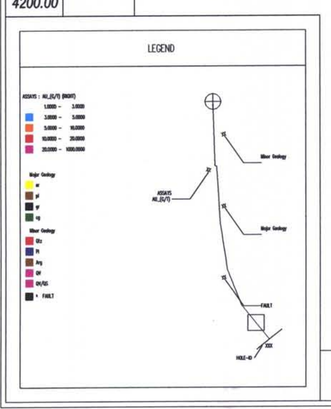

GEOLOGICAL SURVEY BRANCH
ASSESSMENT REPORT
27,757

COMPANY:	INTERNATIONAL WAYSIDE GOLD LTD.
DRAWING TITLE:	BONANZA LEDGE PROJECT VERTICAL SECTION BL19+920E Looking West
LOCATION:	BONANZA LEDGE MINE

DATE:	17/03/2005	SCALE:	1"/20'
DRAWN:	TERRACAD	GEOLOGIST:	
DATA:		FIGURE:	44

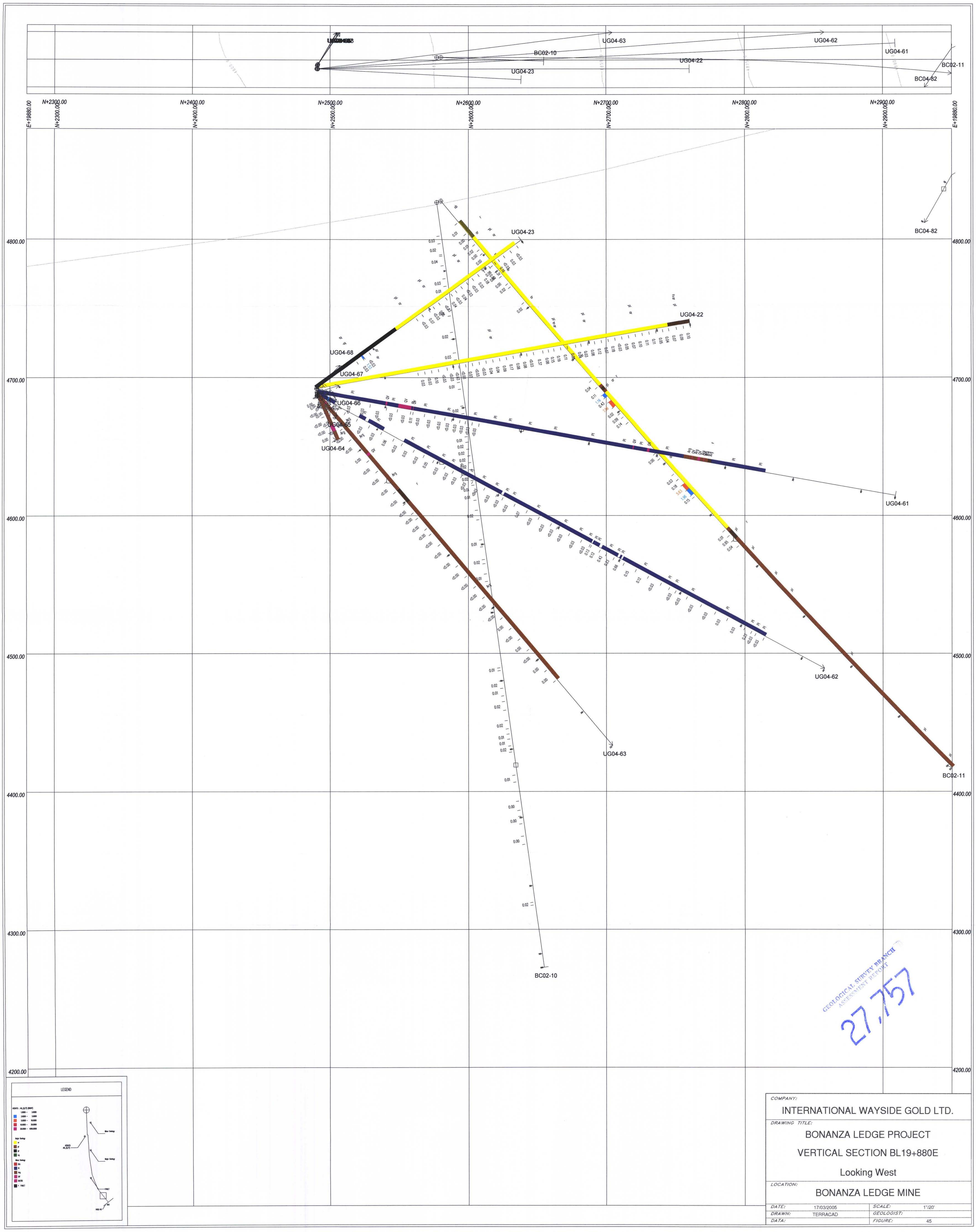

GEOLOGICAL SURVEY BRANCH
ASSESSMENT REPORT
27,757



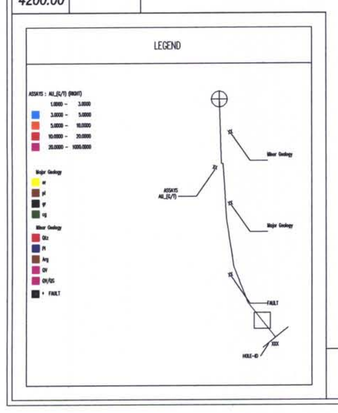

GEOLOGICAL SURVEY BRANCH
ASSESSMENT REPORT
27,757

COMPANY:
INTERNATIONAL WAYSIDE GOLD LTD.

DRAWING TITLE:
BONANZA LEDGE PROJECT
VERTICAL SECTION BL19+800E
Looking West

LOCATION:
BONANZA LEDGE MINE

DATE:	17/03/2005	SCALE:	1"/20'
DRAWN:	TERRACAD	GEOLOGIST:	
DATA:		FIGURE:	46

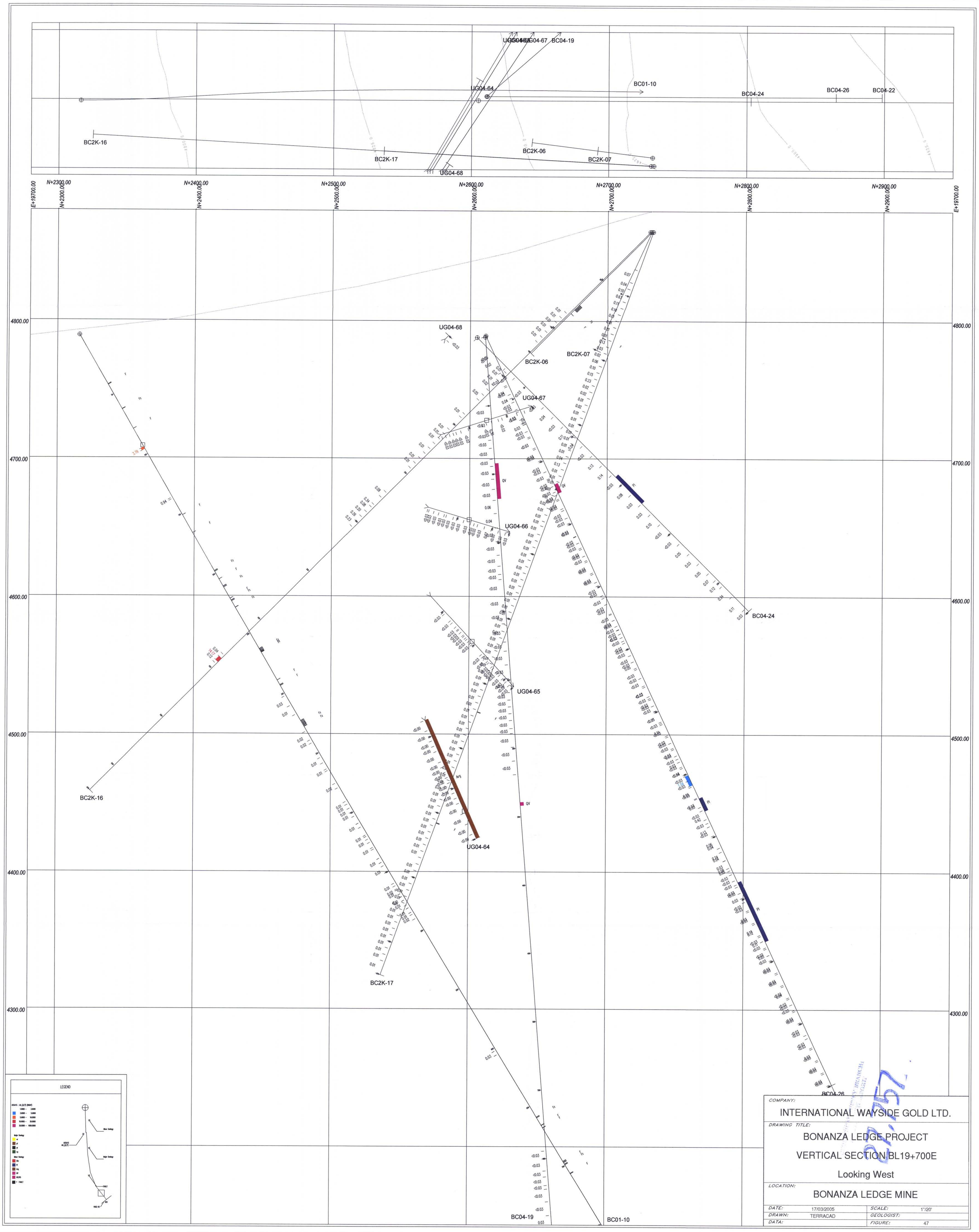
UG04-67
BC04-19
UG04-64
BC01-10
BC04-24
BC04-26
BC04-22
BC2K-16
BC2K-17
BC2K-06
BC2K-07
UG04-68
E+19700.00
N+2300.00
N+2400.00
N+2500.00
N+2600.00
N+2700.00
N+2800.00
N+2900.00
4800.00
4700.00
4600.00
4500.00
4400.00
4300.00
UG04-66
UG04-65
BC04-26
BC04-19
BC01-10
LEGEND
COMPANY:
INTERNATIONAL WAYSIDE GOLD LTD.
DRAWING TITLE:
BONANZA LEDGE PROJECT
VERTICAL SECTION BL19+700E
Looking West
LOCATION:
BONANZA LEDGE MINE
DATE: 17/03/2005
SCALE: 1"/20'
DRAWN: TERRACAD
GEOLOGIST:
DATA:
FIGURE: 47

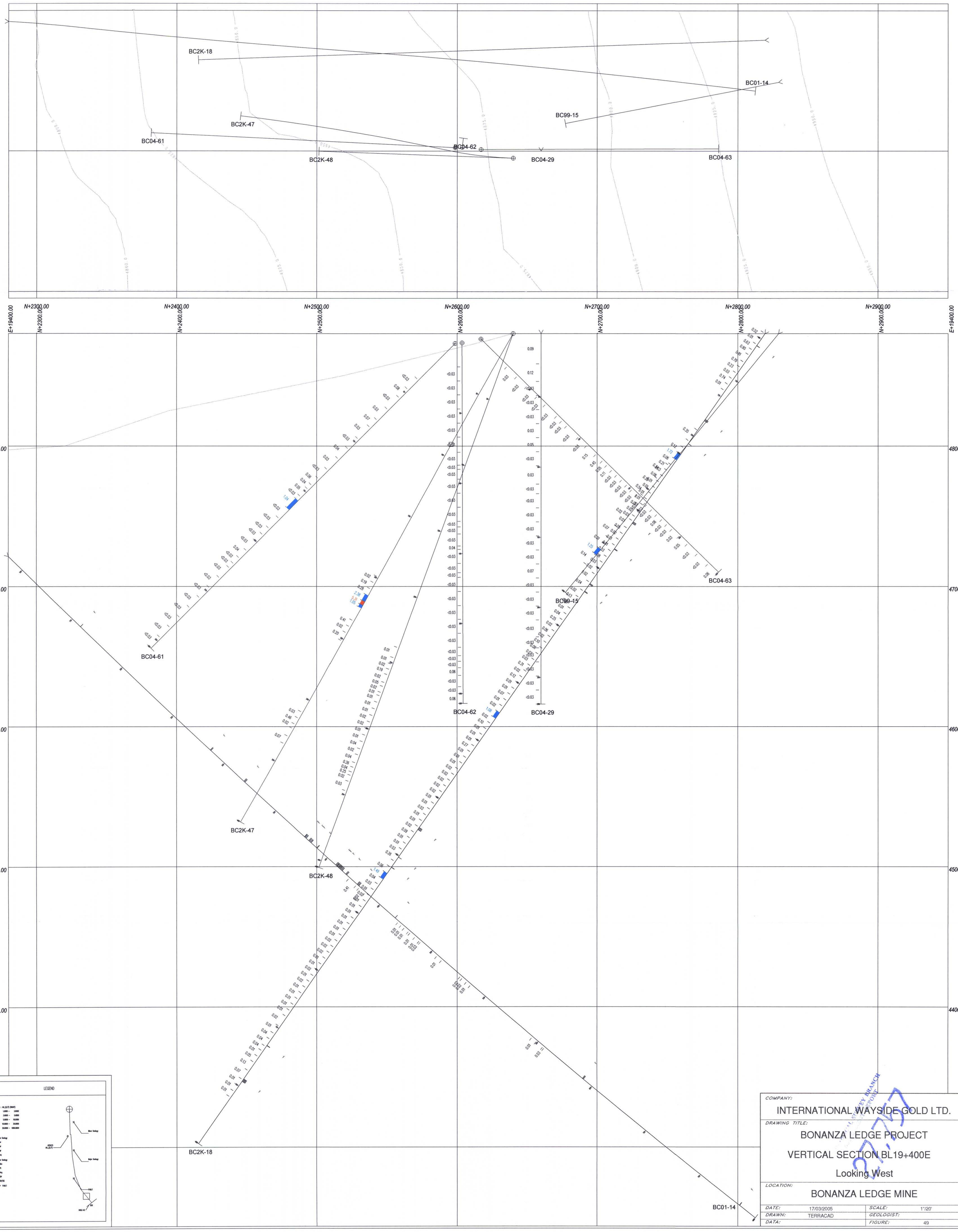
BC2K-18
BC01-14
BC99-15
BC2K-47
BC04-61
BC04-62
BC04-29
BC04-63
BC2K-48
N+2300.00
N+2400.00
N+2500.00
N+2600.00
N+2700.00
N+2800.00
N+2900.00
E+19400.00
4800.00
4700.00
4600.00
4500.00
4400.00
LEGEND
COMPANY:
INTERNATIONAL WAYSIDE GOLD LTD.
DRAWING TITLE:
BONANZA LEDGE PROJECT
VERTICAL SECTION BL19+400E
Looking West
LOCATION:
BONANZA LEDGE MINE
DATE: 17/03/2005
SCALE: 1"/20'
DRAWN: TERRACAD
GEOLOGIST:
DATA:
FIGURE: 49

COMPANY:
INTERNATIONAL WAYSIDE GOLD LTD.

DRAWING TITLE:
BONANZA LEDGE PROJECT
VERTICAL SECTION BL19+200E
Looking West

LOCATION:
BONANZA LEDGE MINE

DATE:	17/03/2005	SCALE:	1"/20'
DRAWN:	TERRACAD	GEOLOGIST:	
DATA:		FIGURE:	50

GEOLOGICAL SURVEY BRANCH
ASSESSMENT REPORT
27,757

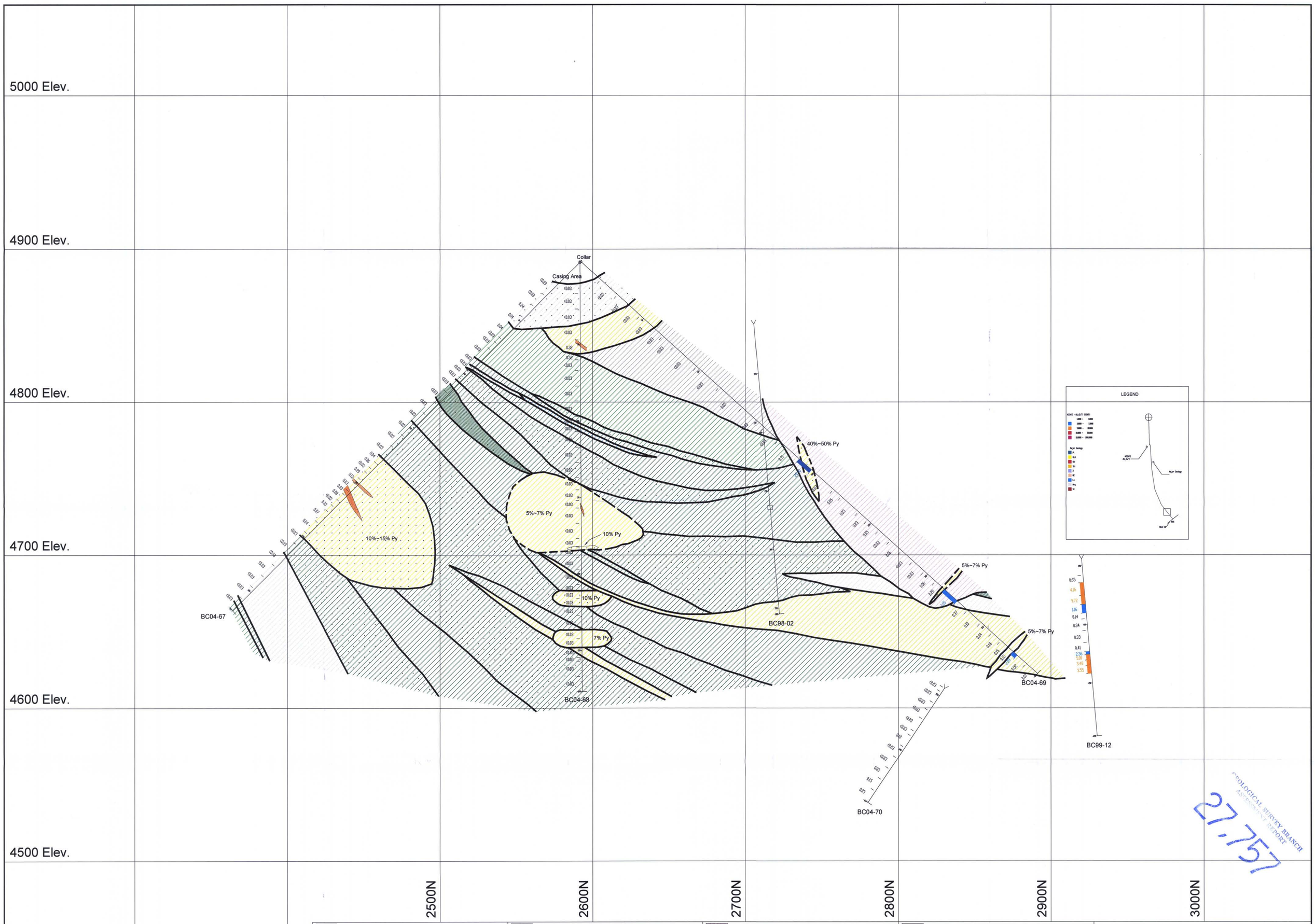
5000 Elev.
4900 Elev.
4800 Elev.
4700 Elev.
4600 Elev.
4500 Elev.
Collar
Casing Area
40%~50% Py
5%~7% Py
10%~15% Py
10% Py
10% Py
7% Py
5%~7% Py
5%~7% Py
BC04-67
BC98-02
BC04-68
BC04-69
BC99-12
BC04-70
LEGEND
2300N
2400N
2500N
2600N
2700N
2800N
2900N
3000N
Silicified Black Graphitic Argillite with some Siltite and Quartzite
Greenish Grey Calcareous Argillite with some Siltite and Minor Quartzite
Silicified Calcareous Black Argillite with some Siltite
Greenish Grey Calcareous Quartzite and Lesser Argillite and some Siltite
Greenish Grey Quartzite with Lesser Argillite and Siltite
Grey Calcareous Quartzite with Lesser Argillite and Minor Siltite
Silicified Black Calcareous Argillite with Lesser Siltite and Minor Quartzite
Black/Dark Grey Calcareous Quartzite with Lesser Argillite and Siltite
Black/Dark Grey Quartzite with Lesser Argillite and Siltite
Silicified Black Calcareous Argillite with Lesser Siltite
BC Vein
Quartz Vein
Pyrite Replacement Body Py≤7%
Pyrite Replacement Body (Py≥10%)
Border of Geology
Inferred Border
International Wayside Gold Mines Ltd.
Bonanza Ledge
Fig 51 - Vertical Section BL19+00E
0 20 40 60 80 100ft
SCALE 1"=20'
GEOLOGICAL SURVEY BRANCH
ASSESSMENT REPORT
27,757

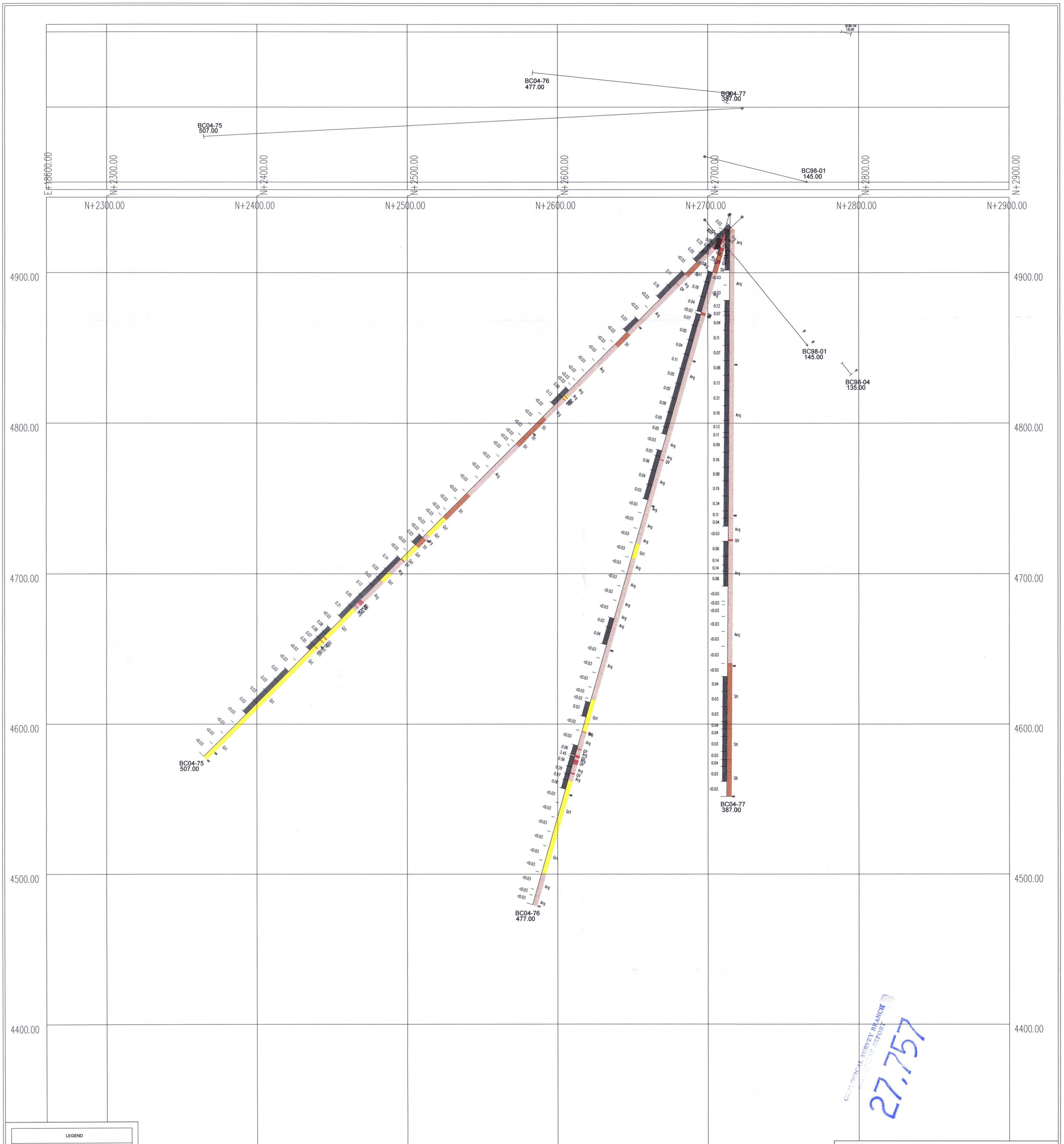

GEOLOGICAL SURVEY BRANCH
ASSESSMENT REPORT
27,757

COMPANY:
INTERNATIONAL WAYSIDE GOLD LTD.

DRAWING TITLE:
BONANZA LEDGE PROJECT
VERTICAL SECTION BL18+600E
Looking NW

LOCATION:
BONANZA LEDGE MINE

DATE:	17/03/2005	SCALE:	1"/20'
DRAWN:	TERRACAD	GEOLOGIST:	
DATA:		FIGURE:	53



QC	Greenish Grey Calcareous Quartzite with Lesser Argillite and Siltite	Quartz Vein (Vein Quartz) with Minor or without any Carbonate	Border of Lithology	International Wayside Gold Mines Ltd. Bonanza Ledge			
Greenish Grey Calcareous Chlorite (Fuchsite) Argillite with Lesser Quartzite and/or Siltite	Yellowish Grey Argillite with Lesser Quartzite and Siltite	Pyrite Replacement Body (Py=7%~8%)	Transitional Zone of Alteration Intensity	Fig 54 - Vertical Section BL18+500E			
Silicified Black Graphitic Argillite with Lesser Quartzite and Siltite	Greenish Grey Argillite with Lesser Quartzite and Lesser Siltite	Pyrite Replacement Body (Py≥15%~20%)	(1) Weak Intensity				
Grey/Dark Grey Calcareous Argillite with Lesser Quartzite and/or Siltite	Strongly Silicified Grey Argillite with Lesser Siltite and Quartzite	Pyrite ± Pyrrhotite ± Quartz Vein (Py≥70%)	(2) Moderate Intensity	0 20 40 60 80 100ft			
Silicified Calcareous Black Graphitic Argillite with Lesser Quartzite and Siltite	Quartzite with Lesser Argillite	Fault	(3) Strong Intensity	SCALE 1"=20'			

GEOLOGICAL SURVEY BRANCH
ASSESSMENT REPORT
27,757