


**2004 DIAMOND DRILLING PROGRAMME,
VAULT EPITHERMAL Au-Ag PROPERTY,
OSOYOOS MINING DIVISION,
SOUTH-CENTRAL BRITISH COLUMBIA
(82E/5 or 82E.032 and 82E.033)**



Volume 2 of 2

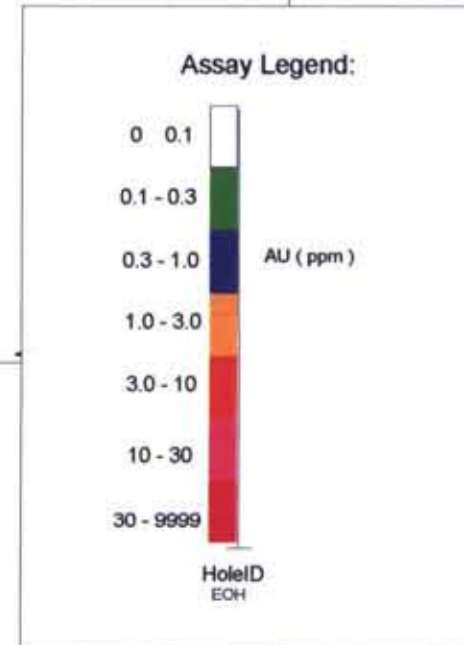

GEOLOGICAL SURVEY BRANCH
ASSESSMENT REPORT
27701

Latitude: **49°21'54"N**
Longitude: **119°38'11"W**
Owner: **Ecstall Mining Corporation**
Consultants: **Geotex Consultants Limited**
Author: **Peter B. Read**
Date: **June 29, 2005**




GEOLOGICAL SURVEY BRANCH
 ASSESSMENT REPORT
 27.794

ECSTALL MINING CORPORATION	
Mine Grid Sections	VAULT PROPERTY Section XSG200W
Geologist: P. Read	
NTS: 82E:05	
Date: 01/07/05	
Drawing: TerraCAD	
Scale: 1:2000	Projection: NAD 27 / Zone11

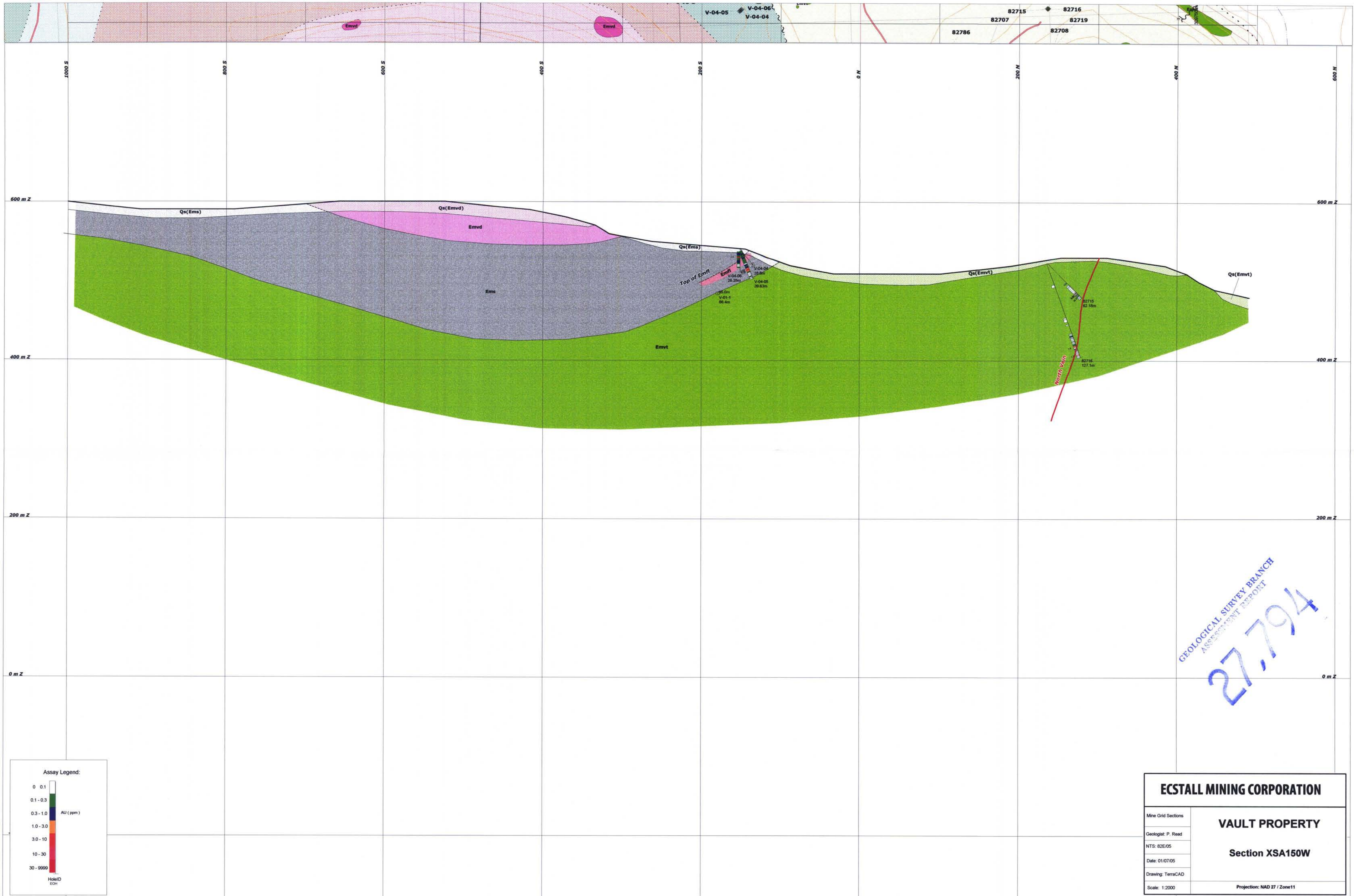


ECSTALL MINING CORPORATION	
VAULT PROPERTY	
Section XSA200W	
Mine Grid Sections	
Geologist: P. Read	
NTS: 82E/05	
Date: 01/07/05	
Drawing: TerraCAD	
Scale: 1:2000	Projection: NAD 27 / Zone11

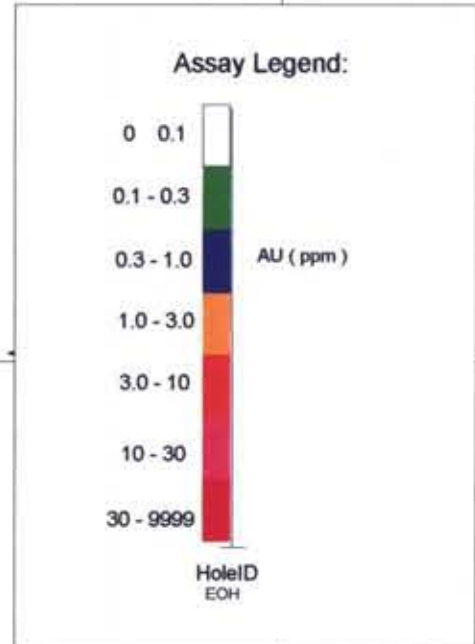


GEOLOGICAL SURVEY BRANCH
ASSESSMENT REPORT
27.794

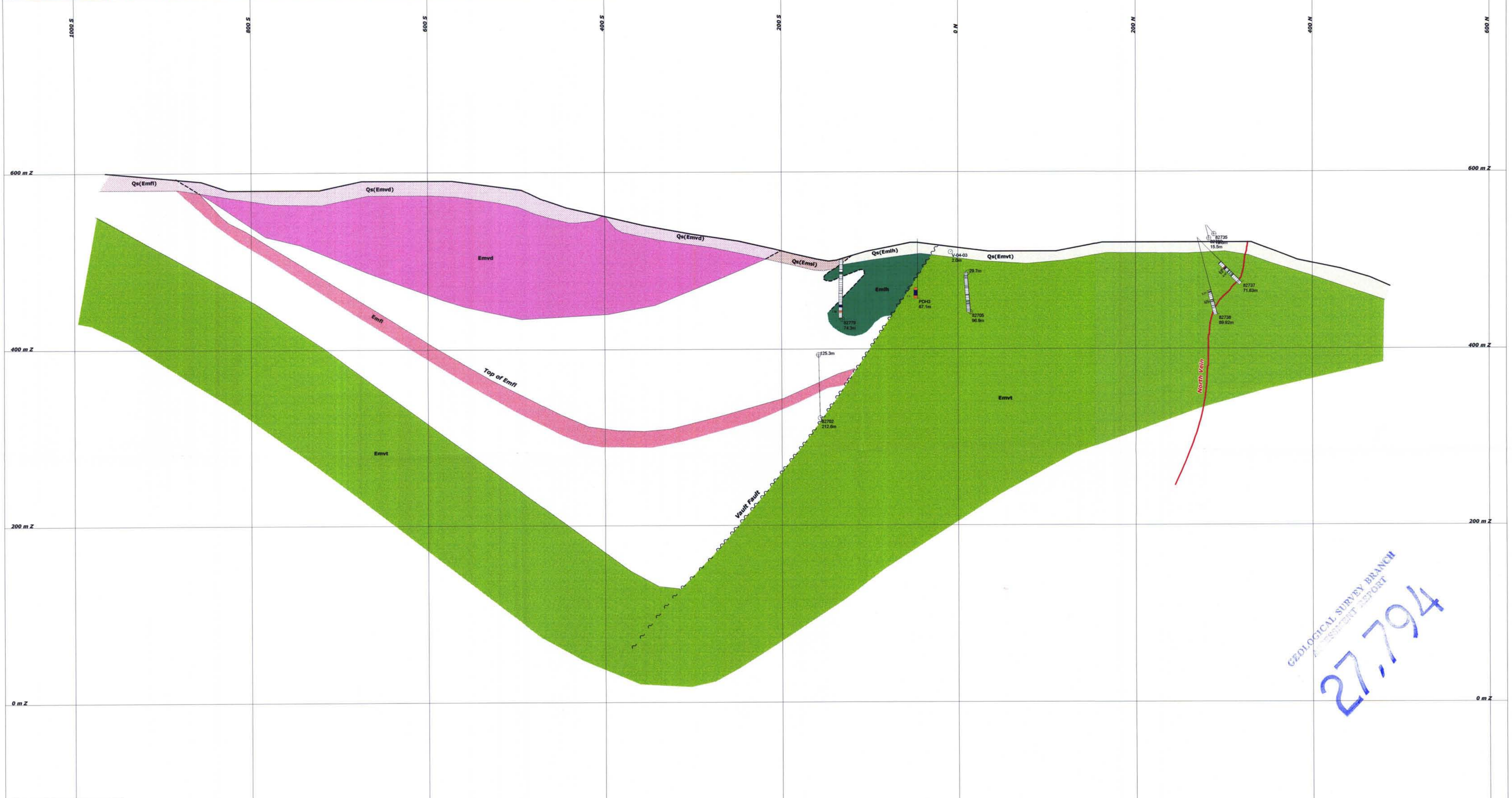

ECSTALL MINING CORPORATION	
Mine Grid Sections	VAULT PROPERTY Section XSG150W
Geologist: P. Read	
NTS: 82E/05	
Date: 01/07/05	
Drawing: TerraCAD	
Scale: 1:2000	Projection: NAD 27 / Zone11



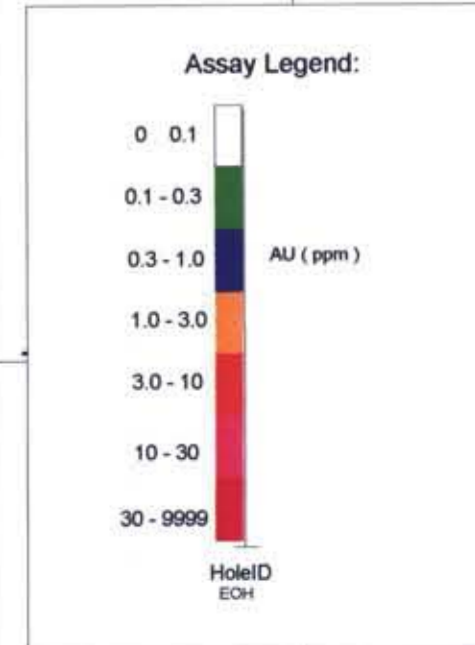
GEOLOGICAL SURVEY BRANCH
 ASSESSMENT REPORT
 27.794



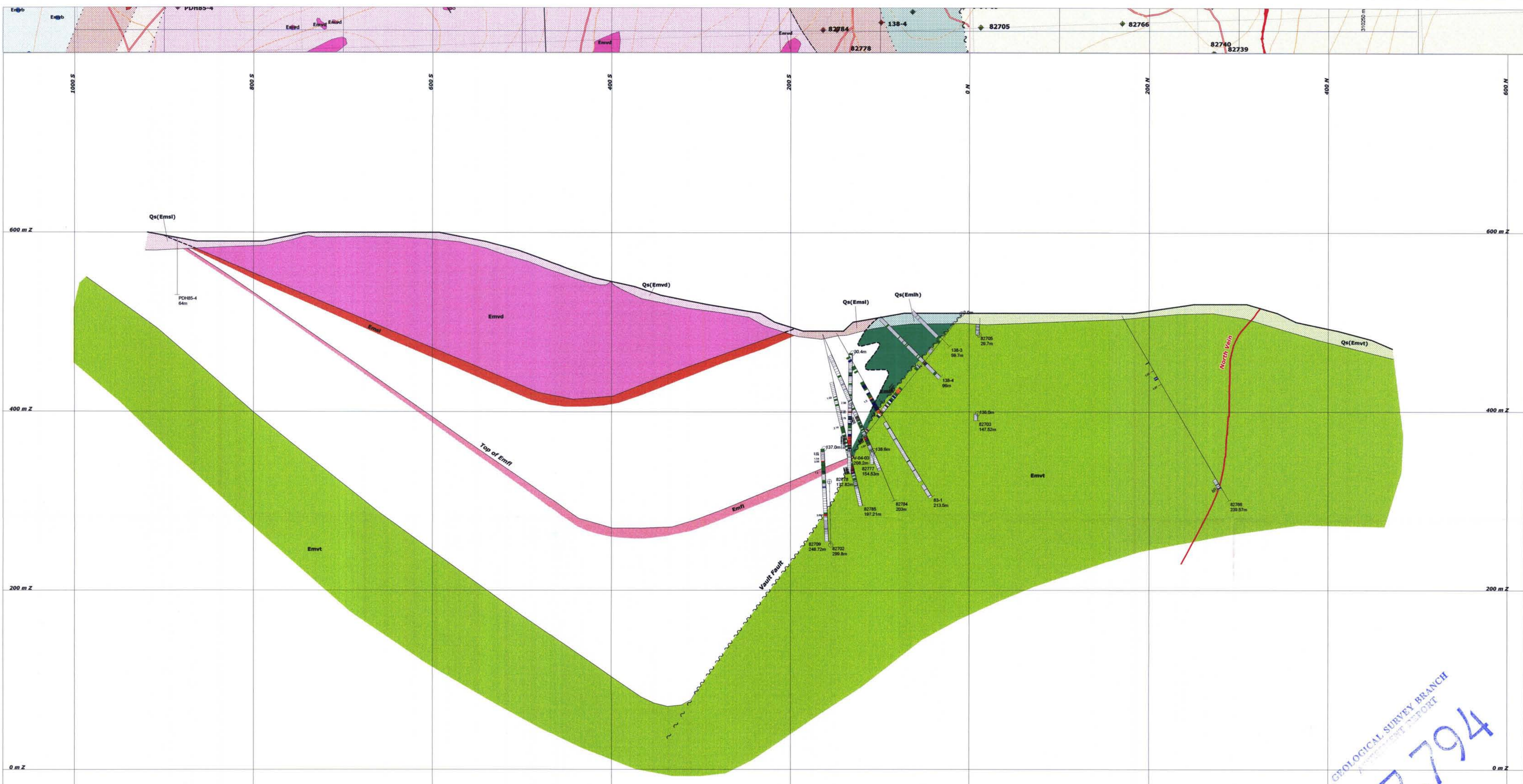
ECSTALL MINING CORPORATION	
Mine Grid Sections Geologist: P. Read NTS: 82E/05 Date: 01/07/05 Drawing: TerraCAD Scale: 1:2000	VAULT PROPERTY Section XSA150W Projection: NAD 27 / Zone11



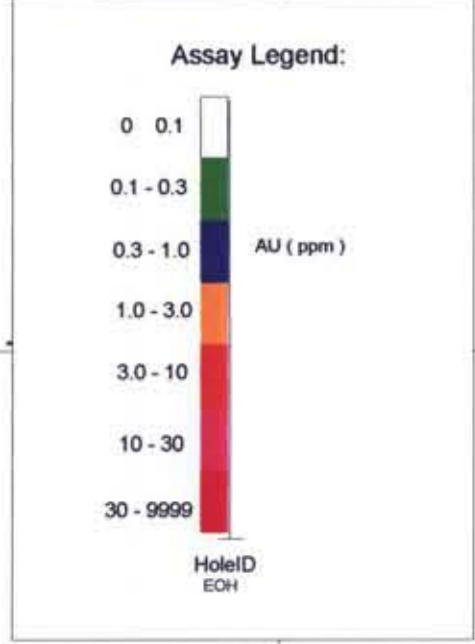
GEOLOGICAL SURVEY BRANCH
 ASSESSMENT REPORT
 27.794



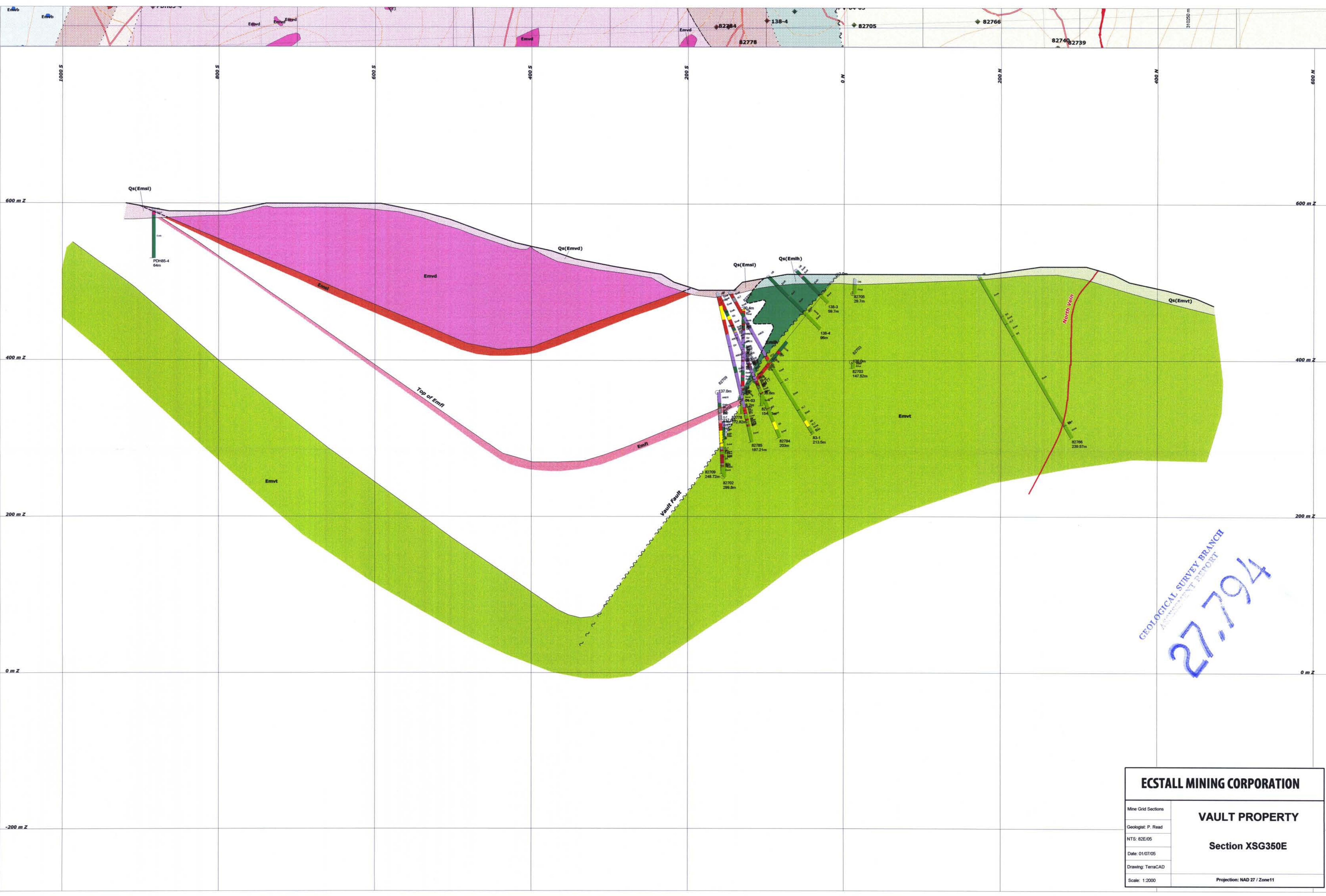
ECSTALL MINING CORPORATION	
Mine Grid Sections	VAULT PROPERTY
Geologist: P. Read	Section XSA300E
NTS: 62E/05	
Date: 01/07/05	
Drawing: TerraCAD	
Scale: 1:2000	Projection: NAD 27 / Zone11



GEOLOGICAL SURVEY BRANCH
 27.794

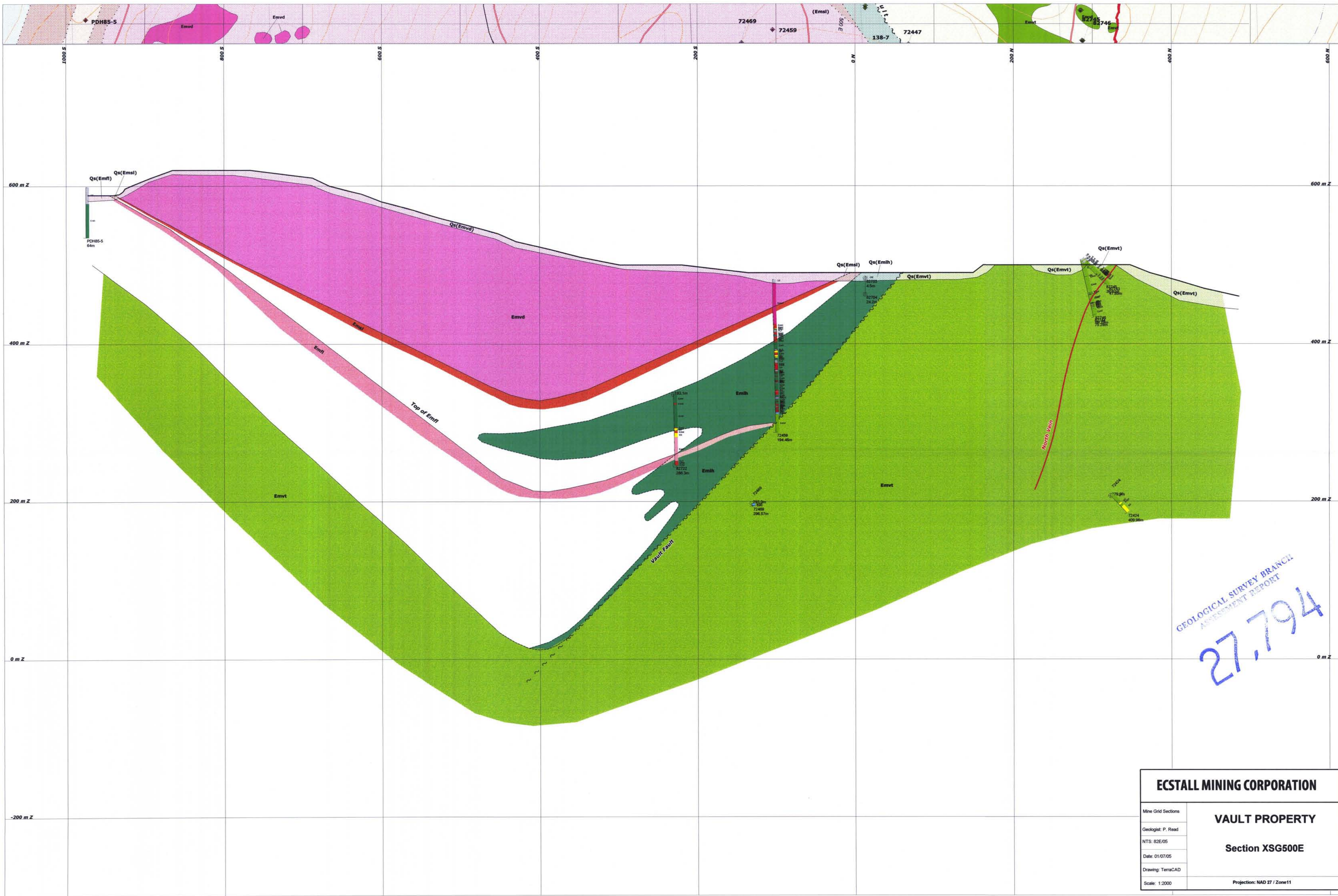



ECSTALL MINING CORPORATION	
Mine Grid Sections	VAULT PROPERTY
Geologist: P. Read	Section XSA350E
NTS: 82E/05	
Date: 01/07/05	
Drawing: TerraCAD	
Scale: 1:2000	Projection: NAD 27 / Zone11

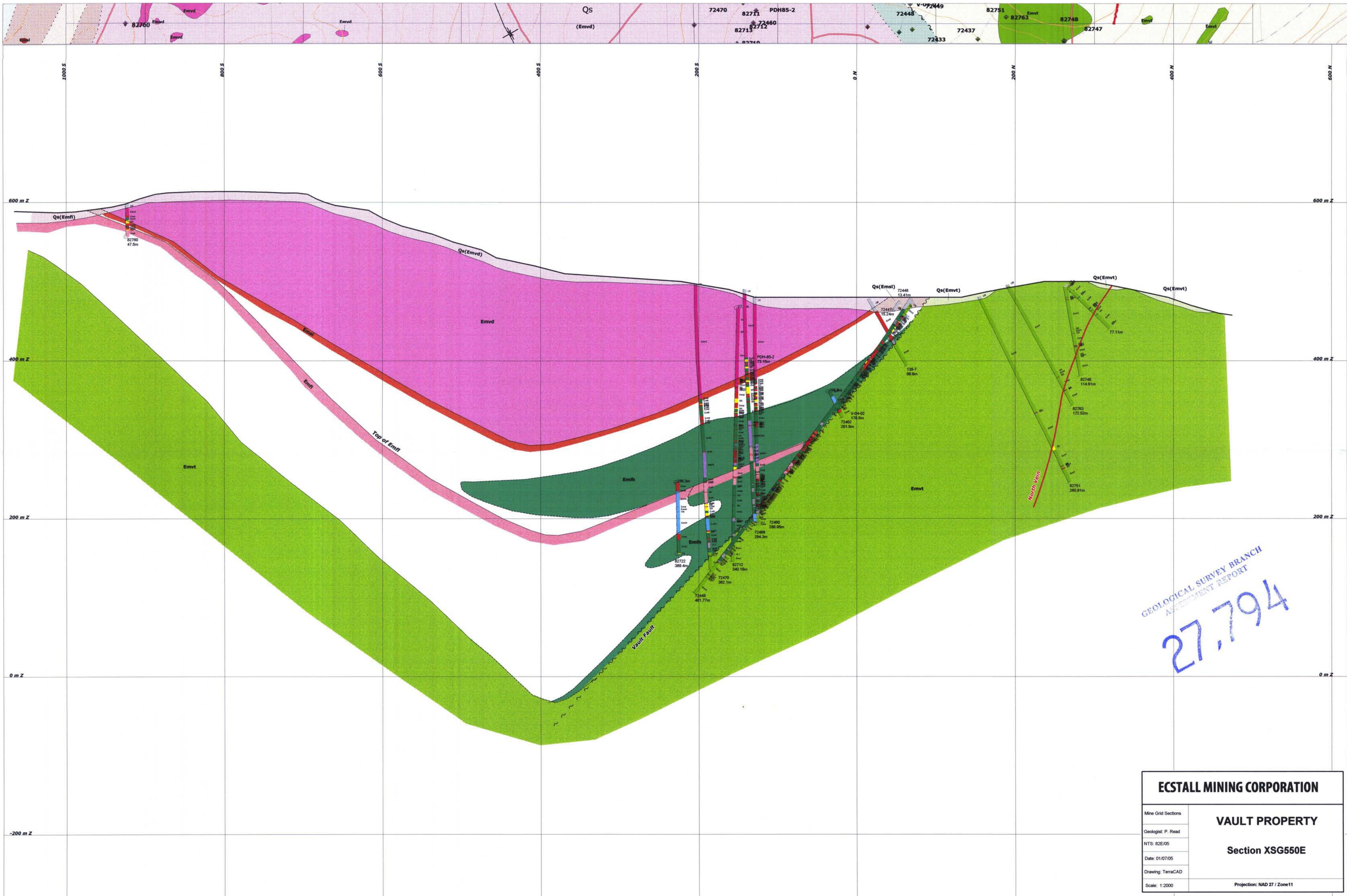


GEOLOGICAL SURVEY BRANCH
 Assessment Report
 27.794

ECSTALL MINING CORPORATION	
Mine Grid Sections	VAULT PROPERTY
Geologist: P. Read	Section XSG350E
NTS: 82E/05	
Date: 01/07/05	
Drawing: TerraCAD	
Scale: 1:2000	Projection: NAD 27 / Zone11






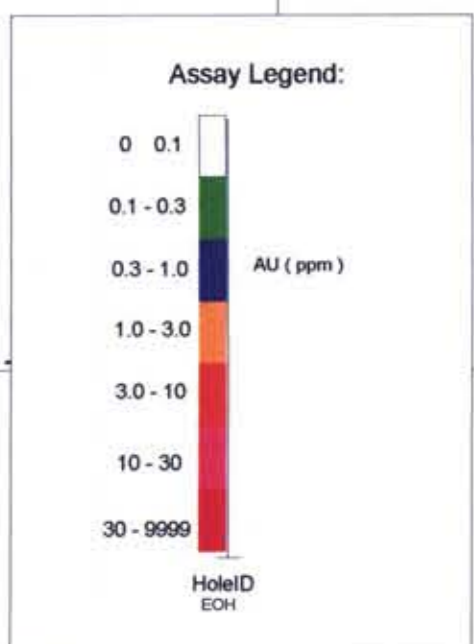


GEOLOGICAL SURVEY BRANCH
ASSESSMENT REPORT
27.794

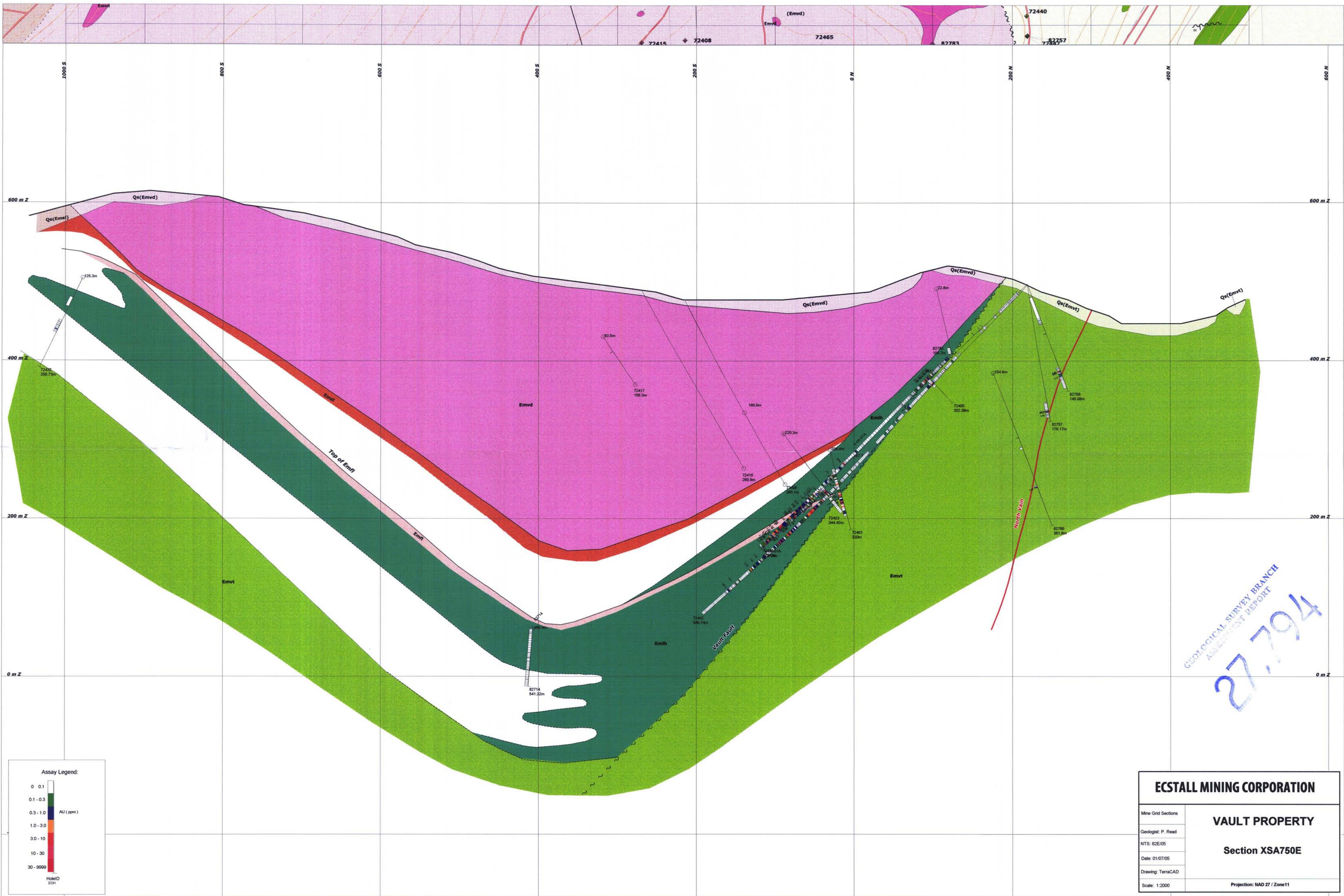
ECSTALL MINING CORPORATION	
Mine Grid Sections	VAULT PROPERTY Section XSG550E
Geologist: P. Read	
NTS: 82E/05	
Date: 01/07/05	
Drawing: TerraCAD	
Scale: 1:2000	Projection: NAD 27 / Zone11



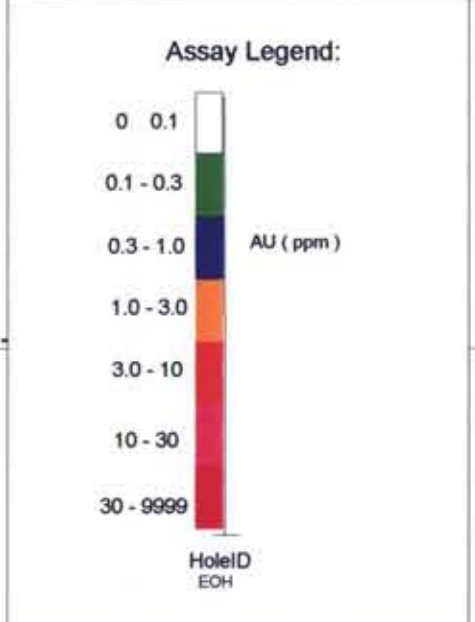
GEOLOGICAL SURVEY BRANCH
 MANAGEMENT REPORT
 27,794



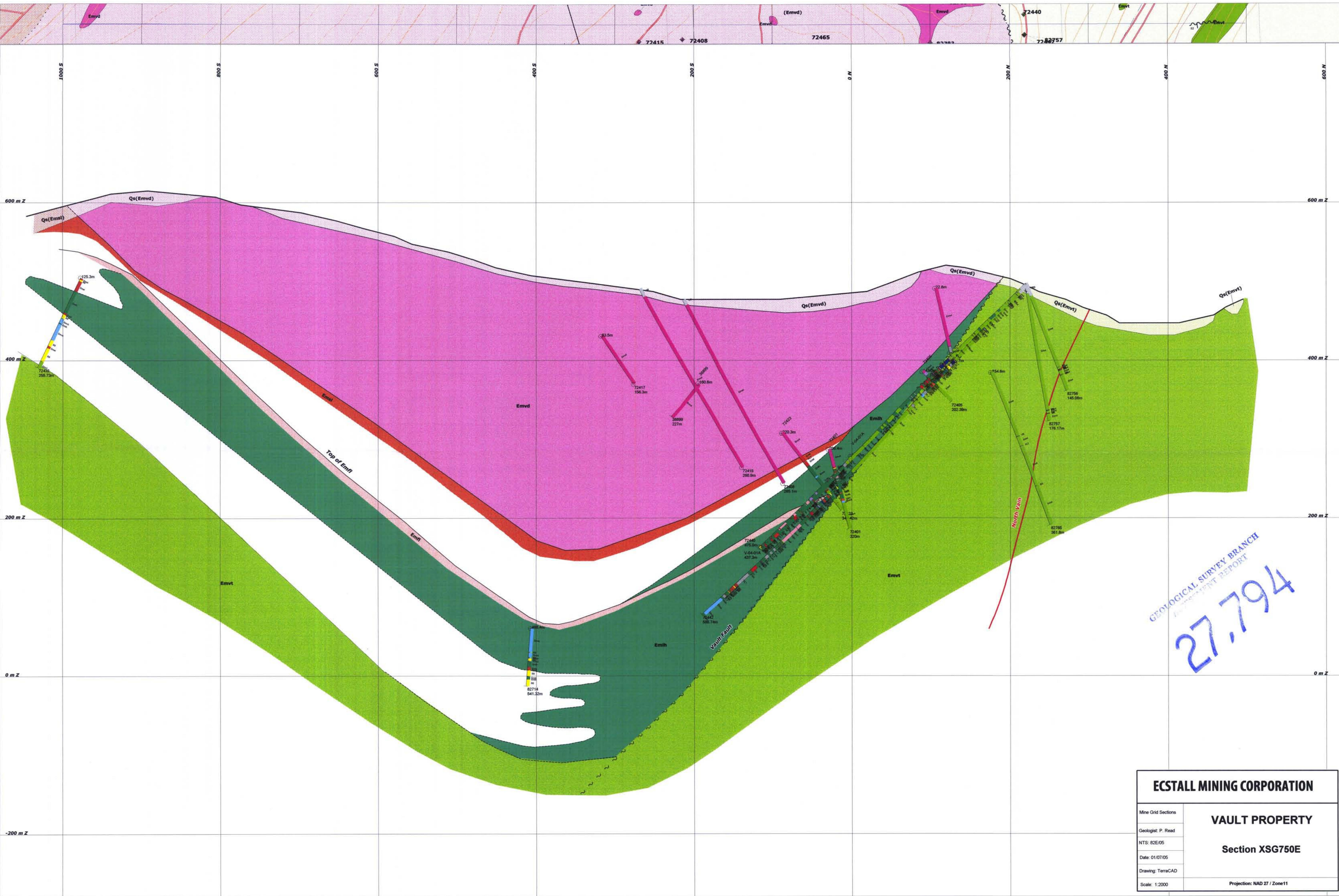
ECSTALL MINING CORPORATION	
Mine Grid Sections	VAULT PROPERTY Section XSA550E
Geologist: P. Read	
NTS: 82E/05	
Date: 01/07/05	
Drawing: TerraCAD	
Scale: 1:2000	Projection: NAD 27 / Zone11



27.794
 GEOLOGICAL SURVEY BRANCH
 ASSESSMENT REPORT



ECSTALL MINING CORPORATION	
VAULT PROPERTY	
Section XSA750E	
Mine Grid Sections	
Geologist: P. Read	
NTS: 82E/05	
Date: 01/07/05	
Drawing: TerraCAD	
Scale: 1:2000	Projection: NAD 27 / Zone11



GEOLOGICAL SURVEY BRANCH
 EXPLOREMENT REPORT
 27.794

ECSTALL MINING CORPORATION	
Mine Grid Sections	VAULT PROPERTY Section XSG750E
Geologist: P. Read	
NTS: 82E/05	
Date: 01/07/05	
Drawing: TerraCAD	
Scale: 1:2000	Projection: NAD 27 / Zone11