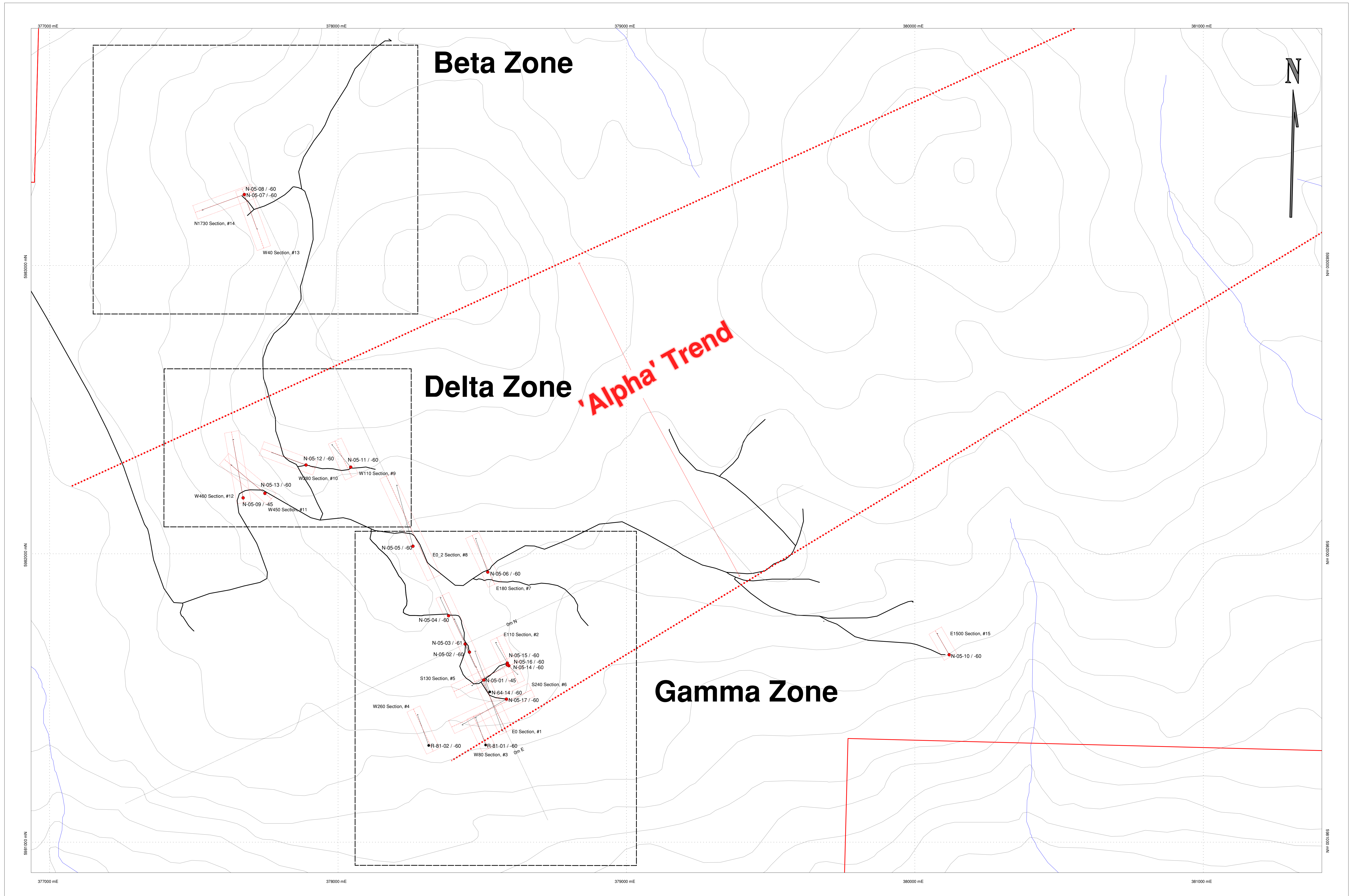
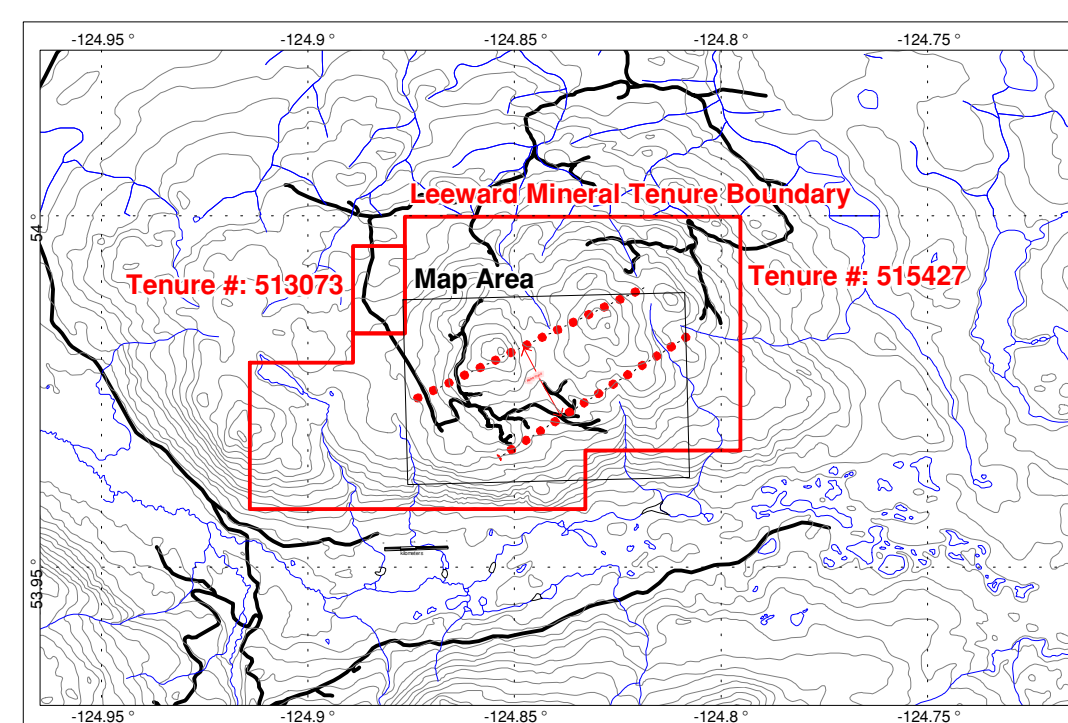


MAPS



LEEWARD CAPITAL CORP.



- Legend**
- Target Zones
 - Roads
 - Alpha Trend Boundary
 - 20m Contour Interval
 - Drainage or Water Body Bounds
 - Previous DCH (HOLE ID / DIP)
 - Leeward DCH (HOLE ID / DIP)
- Leeward Section Legend**
- Section Line
 - Local Grid
 - Section Envelope

LEEWARD CAPITAL CORP.

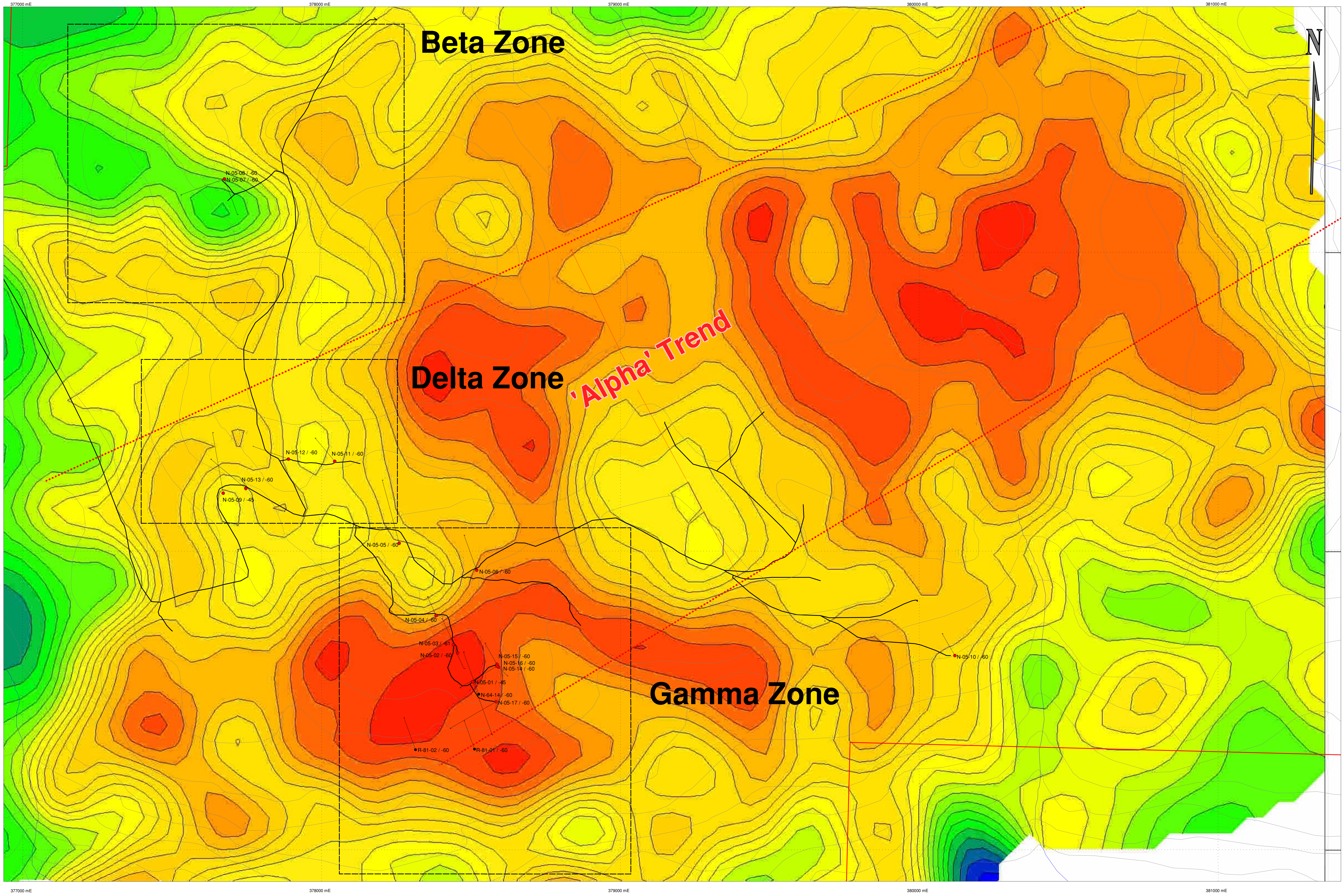
Nithi Mountain
British Columbia

**Map 1
Drillhole Location Map**

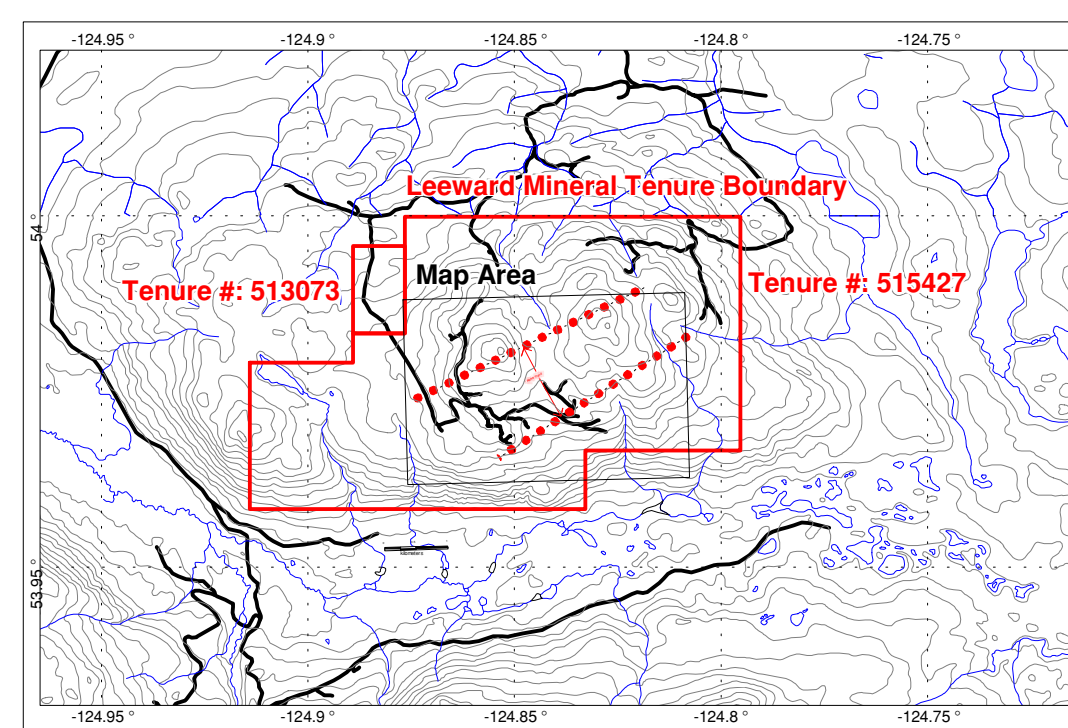
Projection: UTM Zone 10 (NAD 83)

Scale: 1:5000

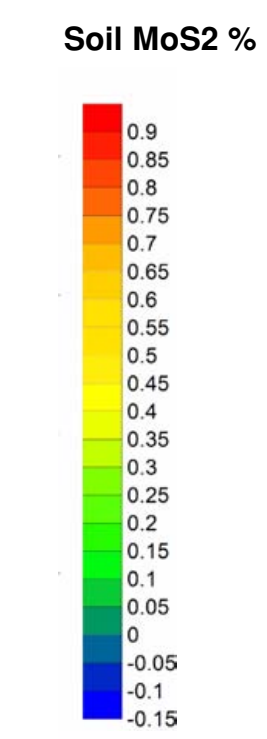
0 75 150 300
metres



LEEWARD CAPITAL CORP.



- Legend**
- Target Zones
 - Roads
 - Alpha Trend Boundary
 - 20m Contour Interval
 - Drainage or Water Body Bounds
 - Previous DCH (HOLE ID / DIP)
 - Leeward DCH (HOLE ID / DIP)



LEEWARD CAPITAL CORP.

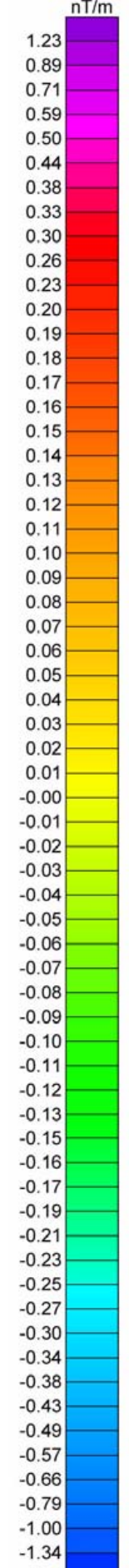
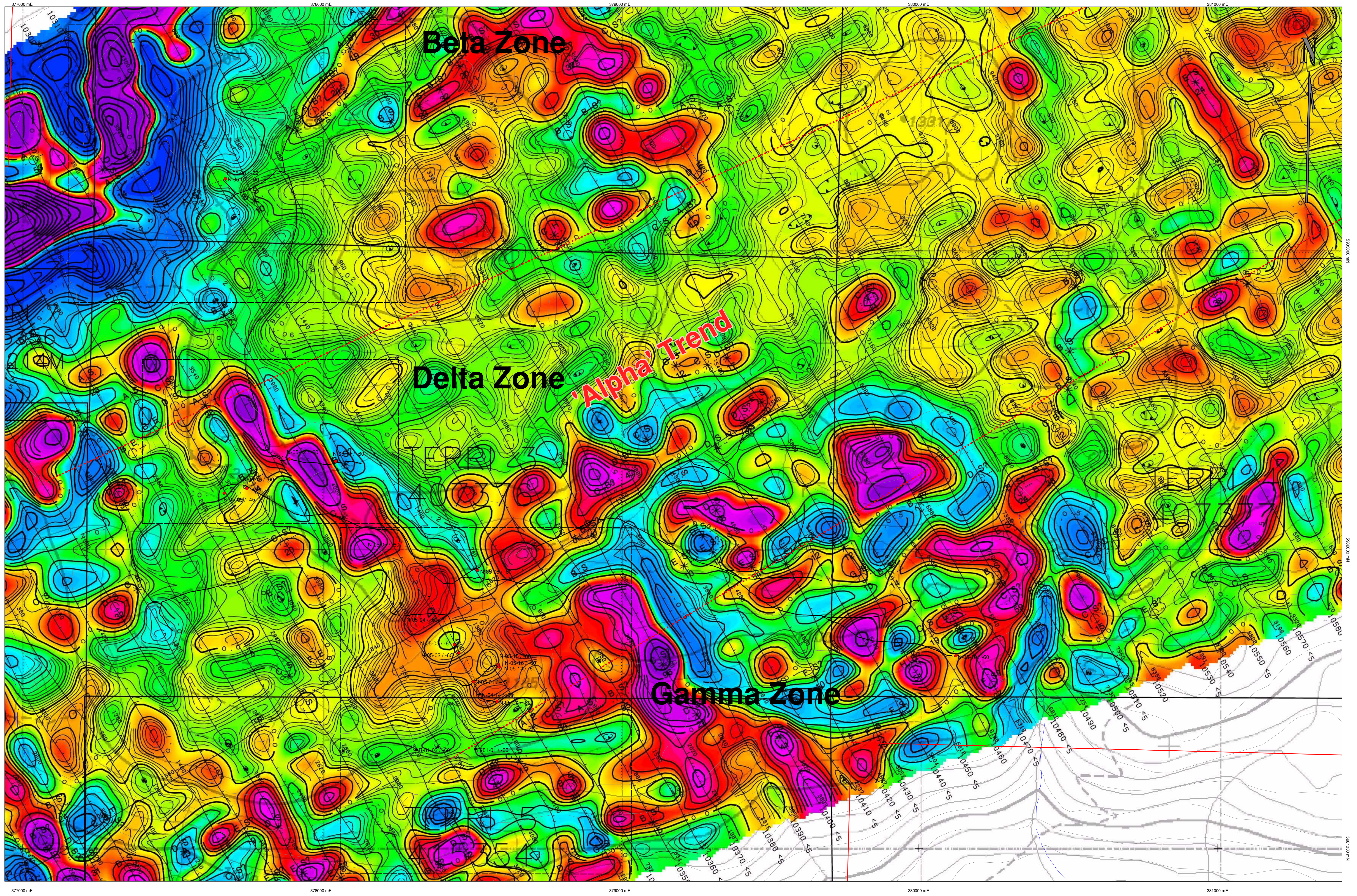
Nihi Mountain, British Columbia

Map 2
MoS2 Soil Concentration
Contours

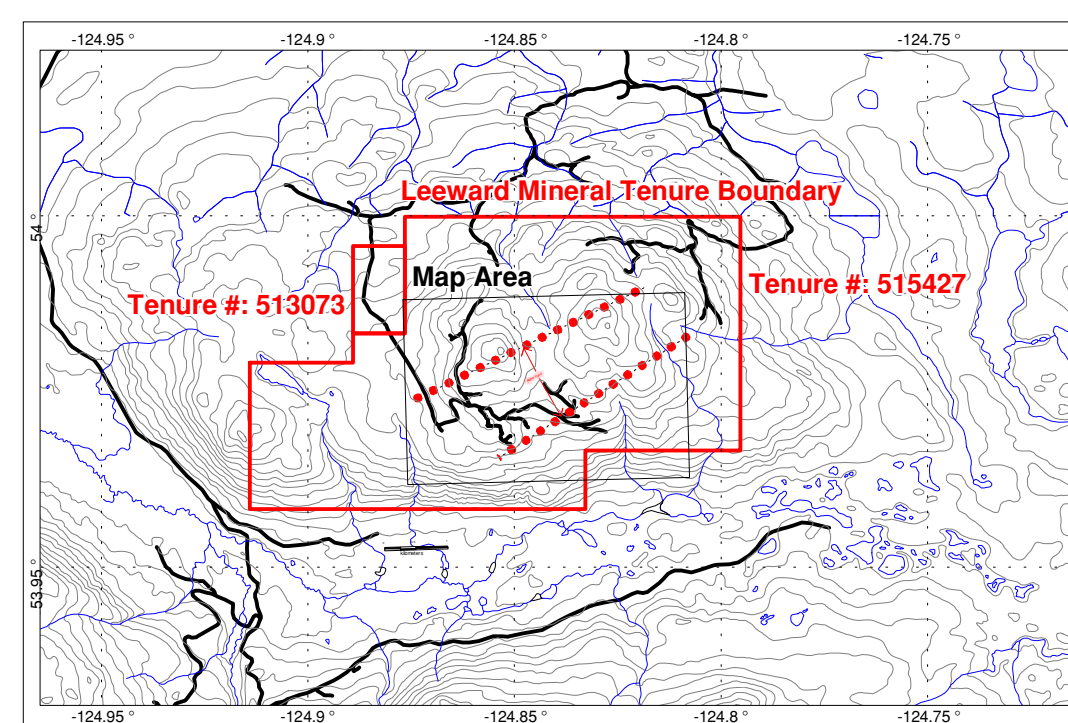
Projection: UTM Zone 10 (NAD 83)

Scale: 1:5000

0 75 150 300 metres



LEEWARD CAPITAL CORP.



- Legend**
- Target Zones
 - Roads
 - Alpha Trend Boundary
 - 20m Contour Interval
 - Drainage or Water Body Bounds
 - Previous DDH (HOLE ID / DIP)
 - Leeward DCH (HOLE ID / DIP)

LEEWARD CAPITAL CORP.

Nihi Mountain, British Columbia

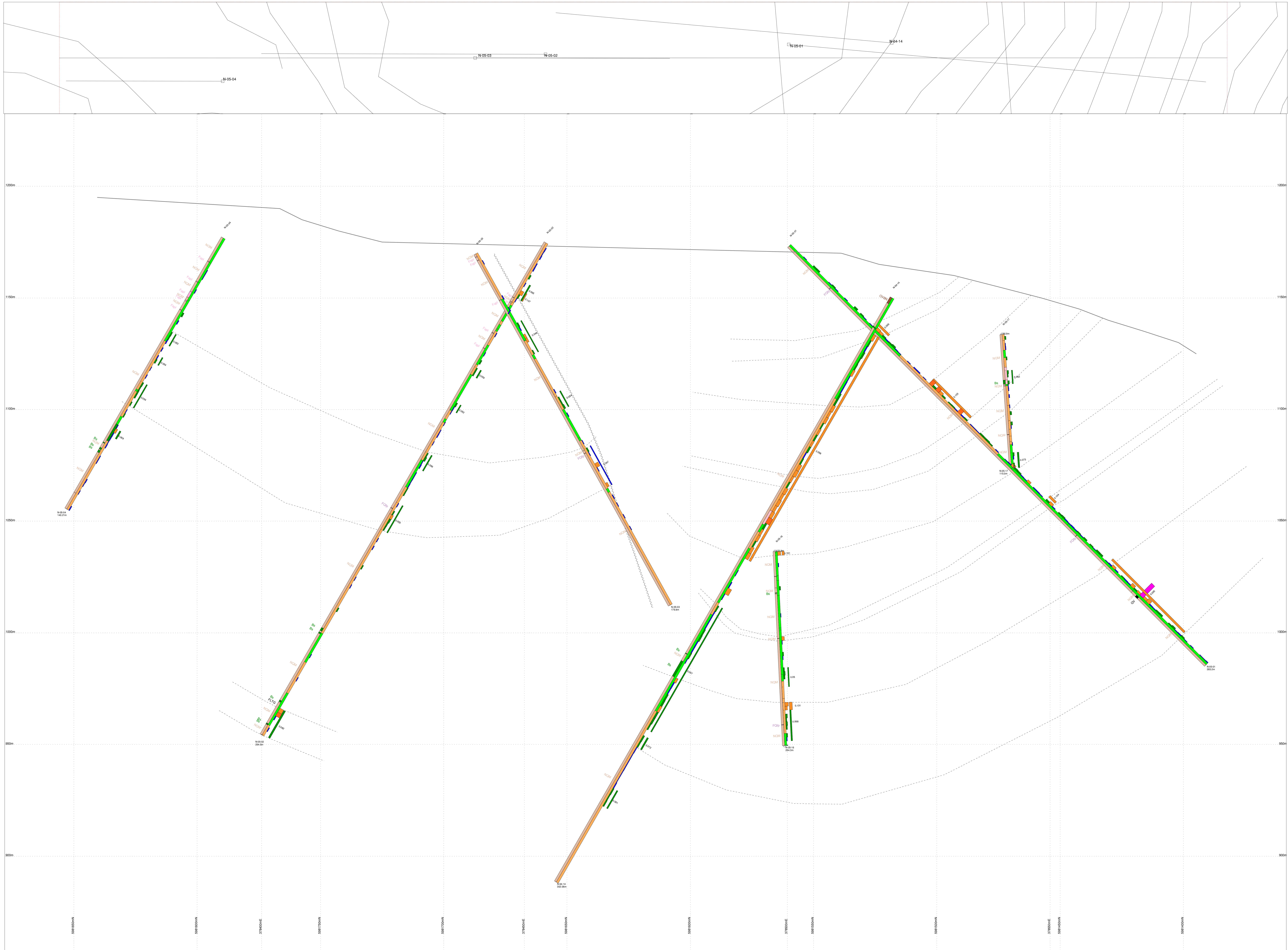
Map 3

Calculated Vertical Magnetic Gradient

Projection: UTM Zone 10 (NAD 83)

Scale: 1:5000

0 75 150 300 metres



Legend

- North Quarter Boundary
- Quarter Property Boundary
- Quarter Face
- Appl. Cycle
- Basalt
- Fault Dip
- Fault Dip
- Chert - State North
- Quartzite

Alteration

- Albite Alteration
- Albite and Silica Alteration
- Quartz, Sericite and Pyrite (QSP) Alteration
- Albite and QSP Alteration
- Albite, Pyrite and QSP Alteration
- Albite, Pyrite and Silica Alteration
- Silica Alteration

Topography - MSL

- 0.00 - 0.50
- 0.50 - 1.00
- 1.00 - 1.50
- 1.50 - 2.00
- 2.00 - 2.50

Other Symbols

- Mined Contour
- Mined Fault
- Topography

Produced By:
Taiga Consultants Ltd.

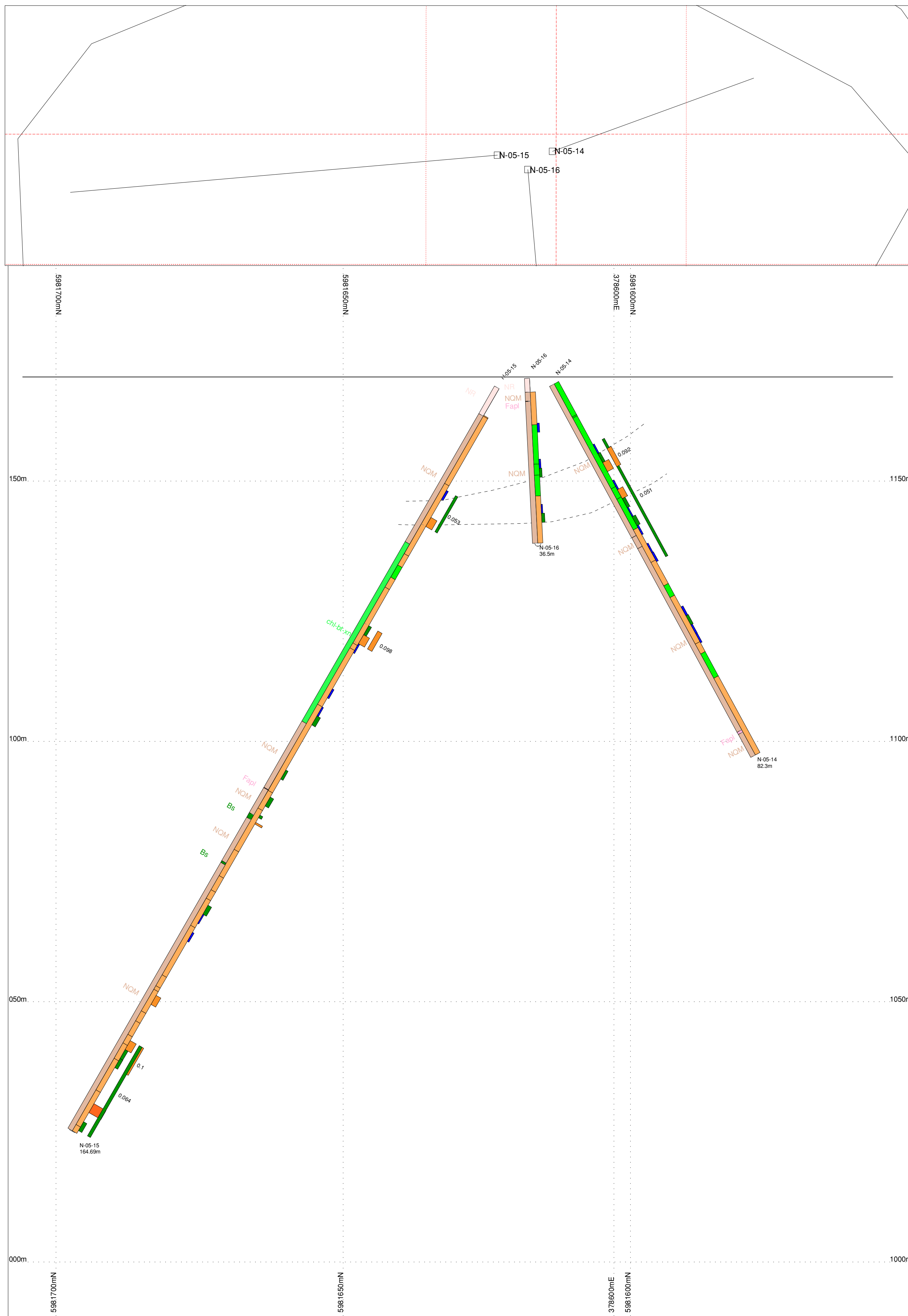
LEEWARD CAPITAL CORP.

Nithi Mountain, British Columbia
E0, Section #1
25m Envelope
View Direction 065

Projection: UTM Zone 10 (NAD 83)

Scale: 1:500

0 7.5 15 30
Metres



- Lithology**
- Nithi Quartz Monzonite
 - Quartz-Feldspar Porphyry
 - Quartz Vein
 - Aplite Dyke
 - Basalt
 - Fault Gouge
 - Syenite Dyke
 - Chlorite - Biotite Xenolith
 - Overburden

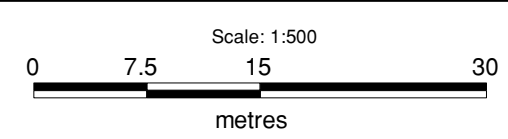
- Alteration**
- Argillic Alteration
 - Argillic and Silicious Alteration
 - Quartz, Sericite and Pyrite (QSP) Alteration
 - Argillic and QSP Alteration
 - Argillic, Potassic and QSP Alteration
 - Potassic Alteration
 - Argillic, Potassic and Silicious Alteration
 - Silicious Alteration

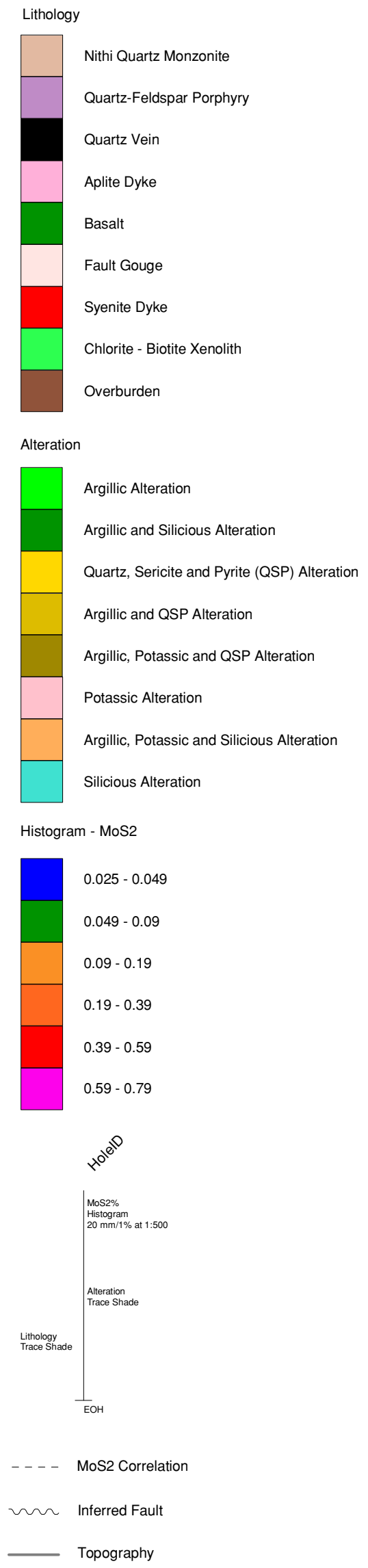
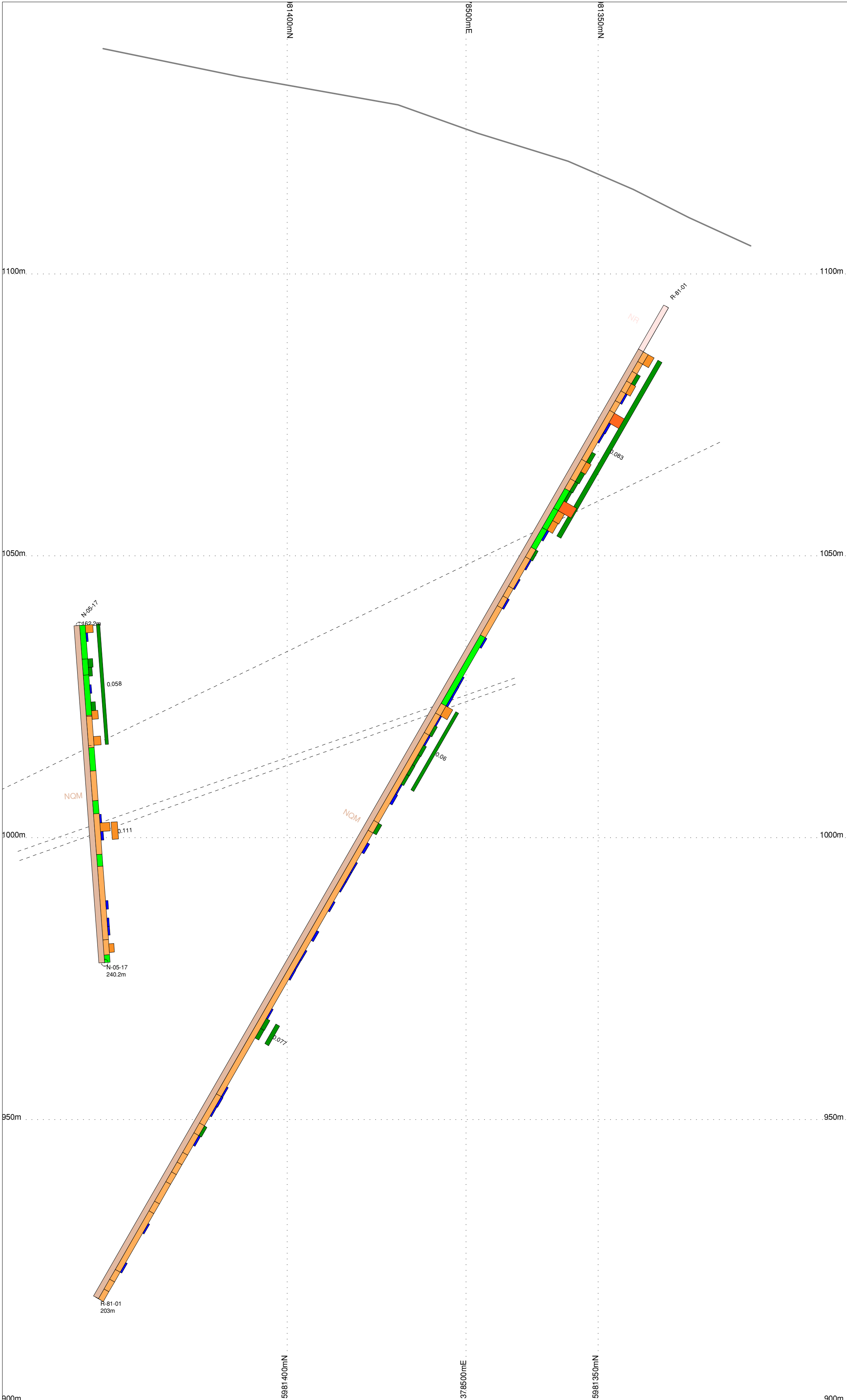
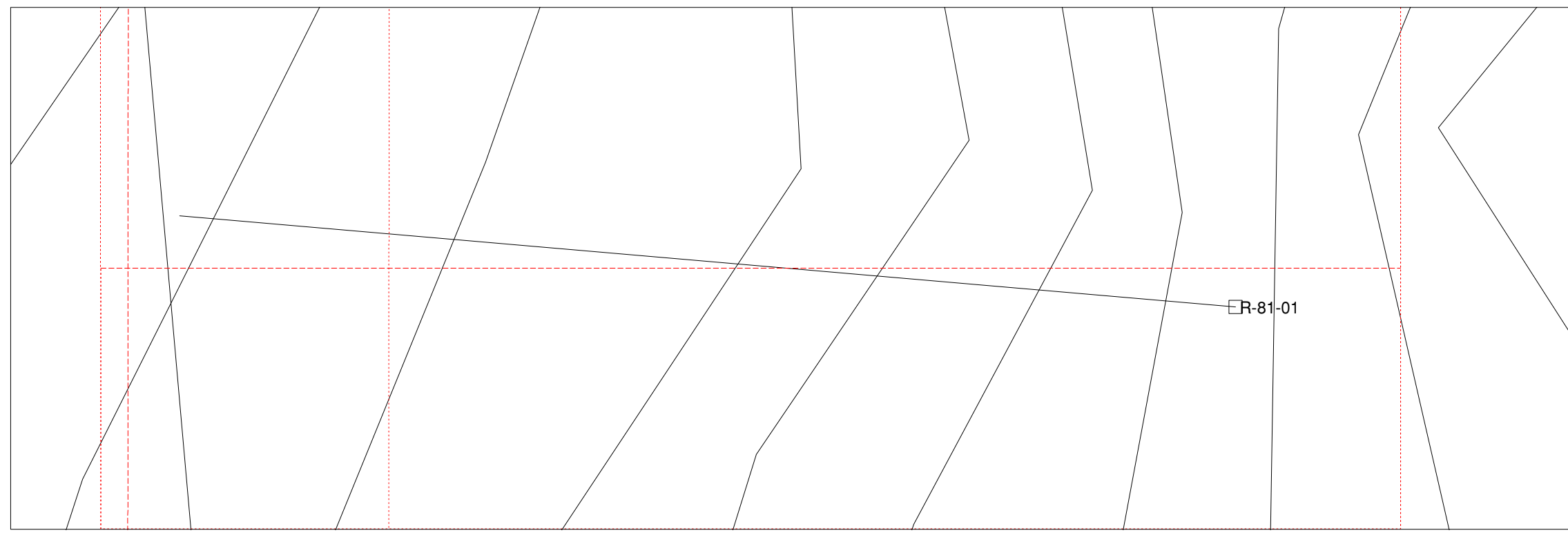
- Histogram - MoS2**
- 0.025 - 0.049
 - 0.049 - 0.09
 - 0.09 - 0.19
 - 0.19 - 0.39
 - 0.39 - 0.59
 - 0.59 - 0.79

- Legend**
- MoS2% Histogram 20 mmi 1% at 1:500
 - Alteration Trace Shade
 - Lithology Trace Shade
 - EOH
 - MoS2 Correlation
 - Inferred Fault
 - Topography

Nithi Mountain, British Columbia
E110, Section #2
25m Envelope
View Direction 065

Projection: UTM Zone 10 (NAD 83)





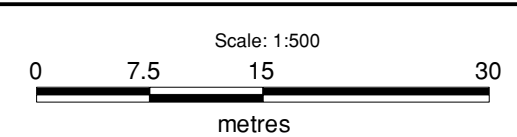
Produced By:

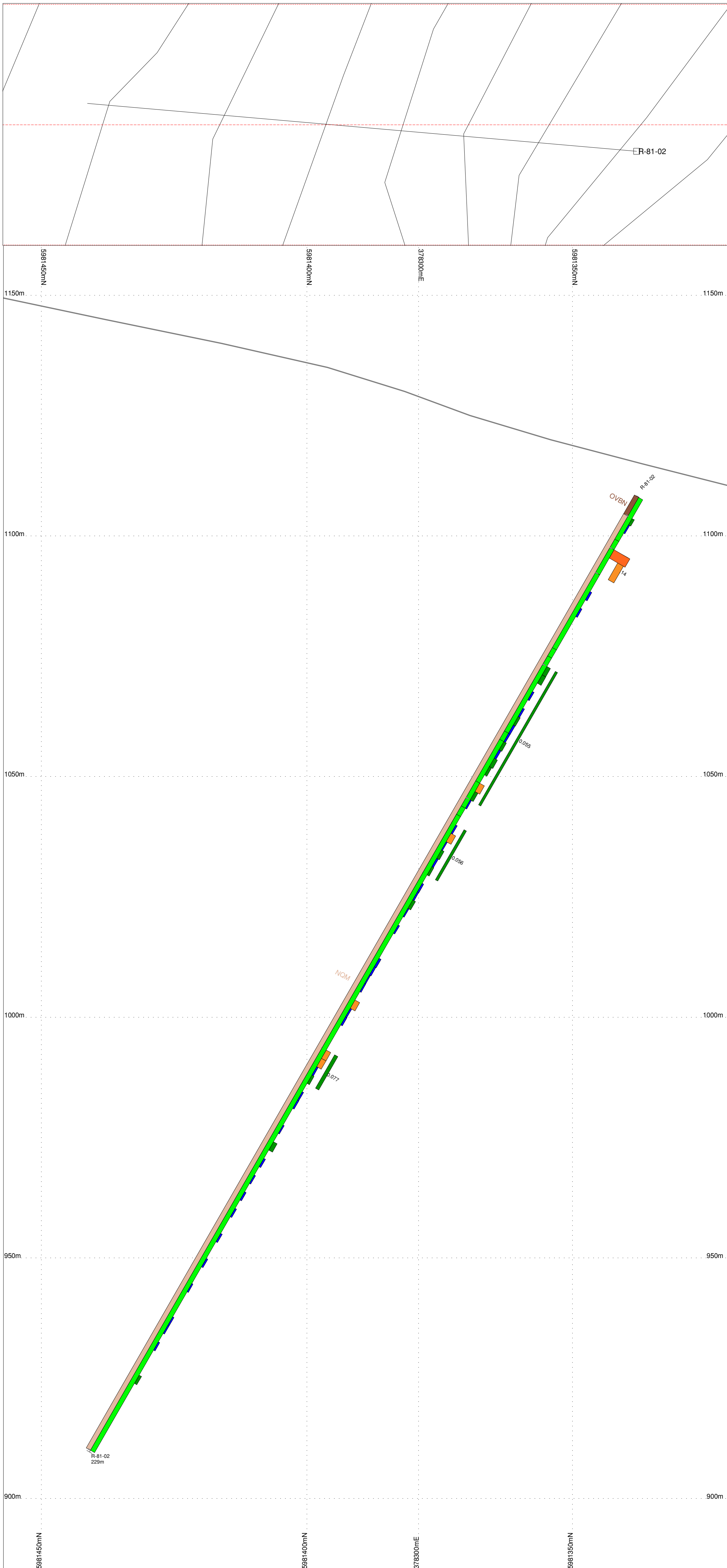
Taiga Consultants Ltd.

Nithi Mountain, British Columbia

**W80, Section #3
25m Envelope
View Direction 065**

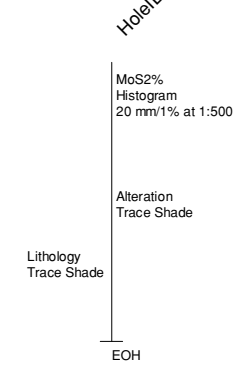
Projection: UTM Zone 10 (NAD 83)





- Lithology**
- Nithi Quartz Monzonite
 - Quartz-Feldspar Porphyry
 - Quartz Vein
 - Apatite Dyke
 - Basalt
 - Fault Gouge
 - Syenite Dyke
 - Chlorite - Biotite Xenolith
 - Overburden
- Alteration**
- Argillic Alteration
 - Argillic and Silicic Alteration
 - Quartz, Sericite and Pyrite (QSP) Alteration
 - Argillic and QSP Alteration
 - Argillic, Potassic and QSP Alteration
 - Potassic Alteration
 - Argillic, Potassic and Silicic Alteration
 - Silicic Alteration

- Histogram - MoS2**
- 0.025 - 0.049
 - 0.049 - 0.09
 - 0.09 - 0.19
 - 0.19 - 0.39
 - 0.39 - 0.59
 - 0.59 - 0.79



- MoS2 Correlation
- Inferred Fault
- Topography

Produced By:

Taiga Consultants Ltd.

LEEWARD CAPITAL CORP.

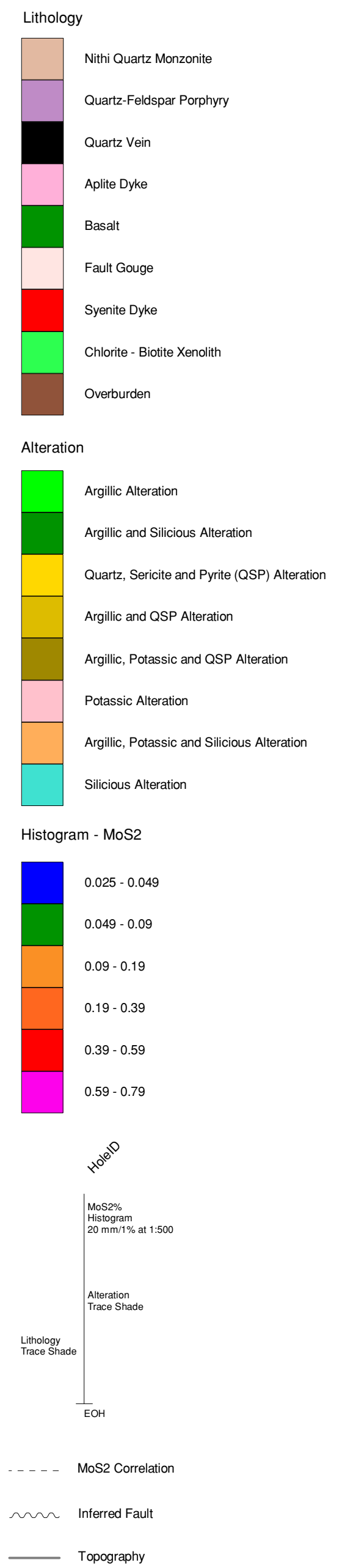
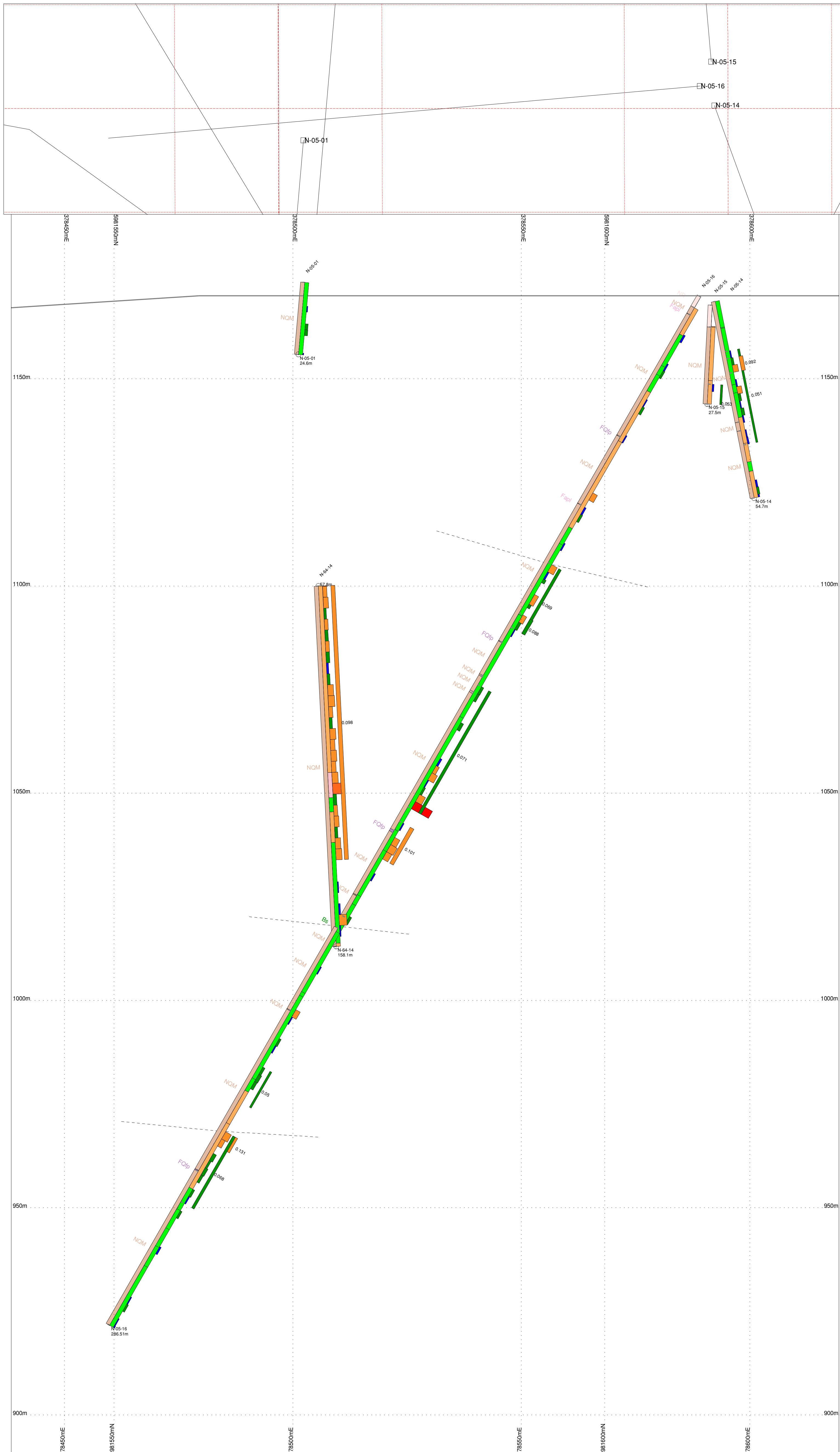
Nithi Mountain, British Columbia

W260, Section #4
25m Envelope
View Direction 065

Projection: UTM Zone 10 (NAD 83)

Scale: 1:500

0 7.5 15 30 metres



Produced By:
Taiga Consultants Ltd.

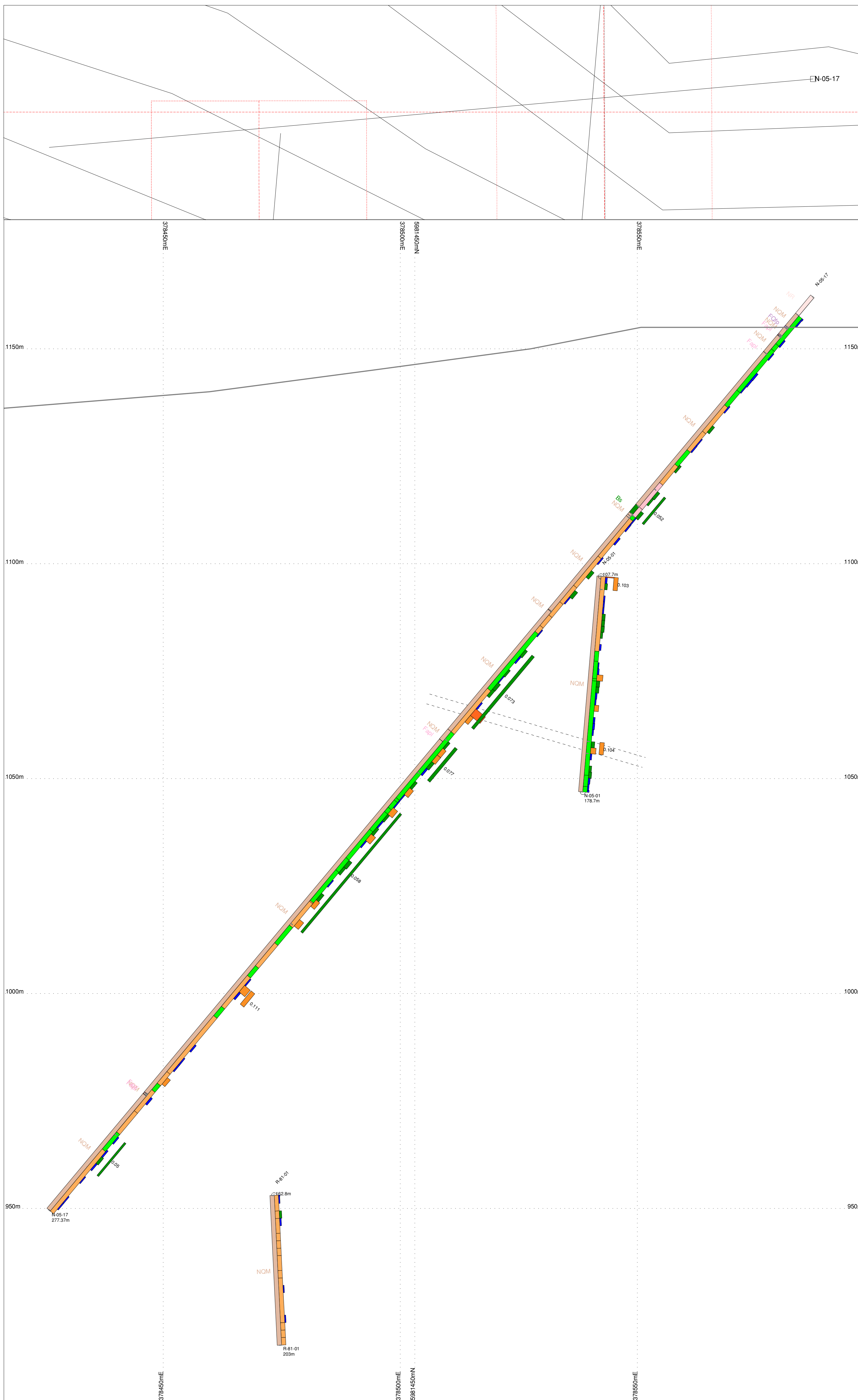
LEEWARD CAPITAL CORP.

Nithi Mountain, British Columbia

S130, Section #5
25m Envelope
View Direction 335

Projection: UTM Zone 10 (NAD 83)

Scale: 1:500
0 7.5 15 30
metres



Produced By:
Taiga Consultants Ltd.

LEEWARD CAPITAL CORP.

Nithi Mountain, British Columbia

S240, Section #6

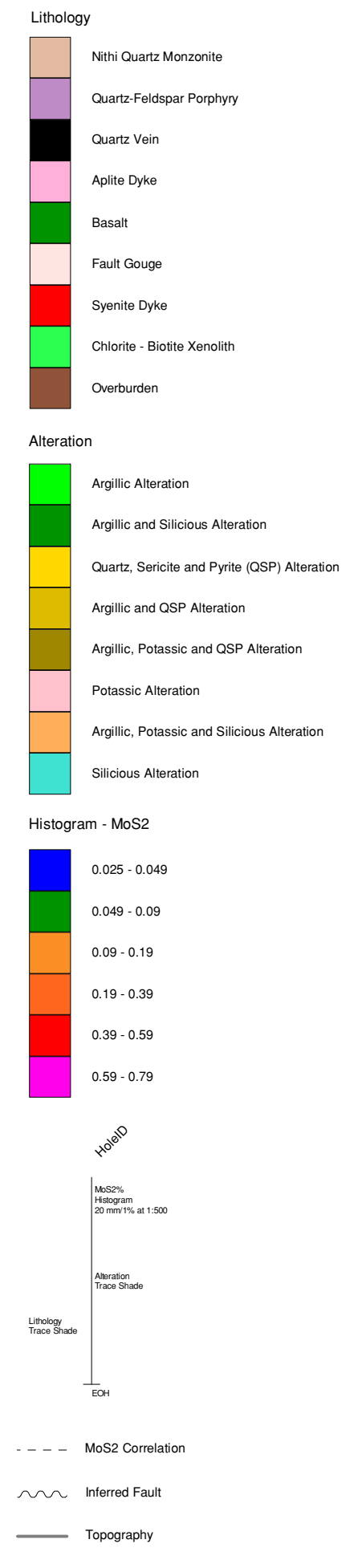
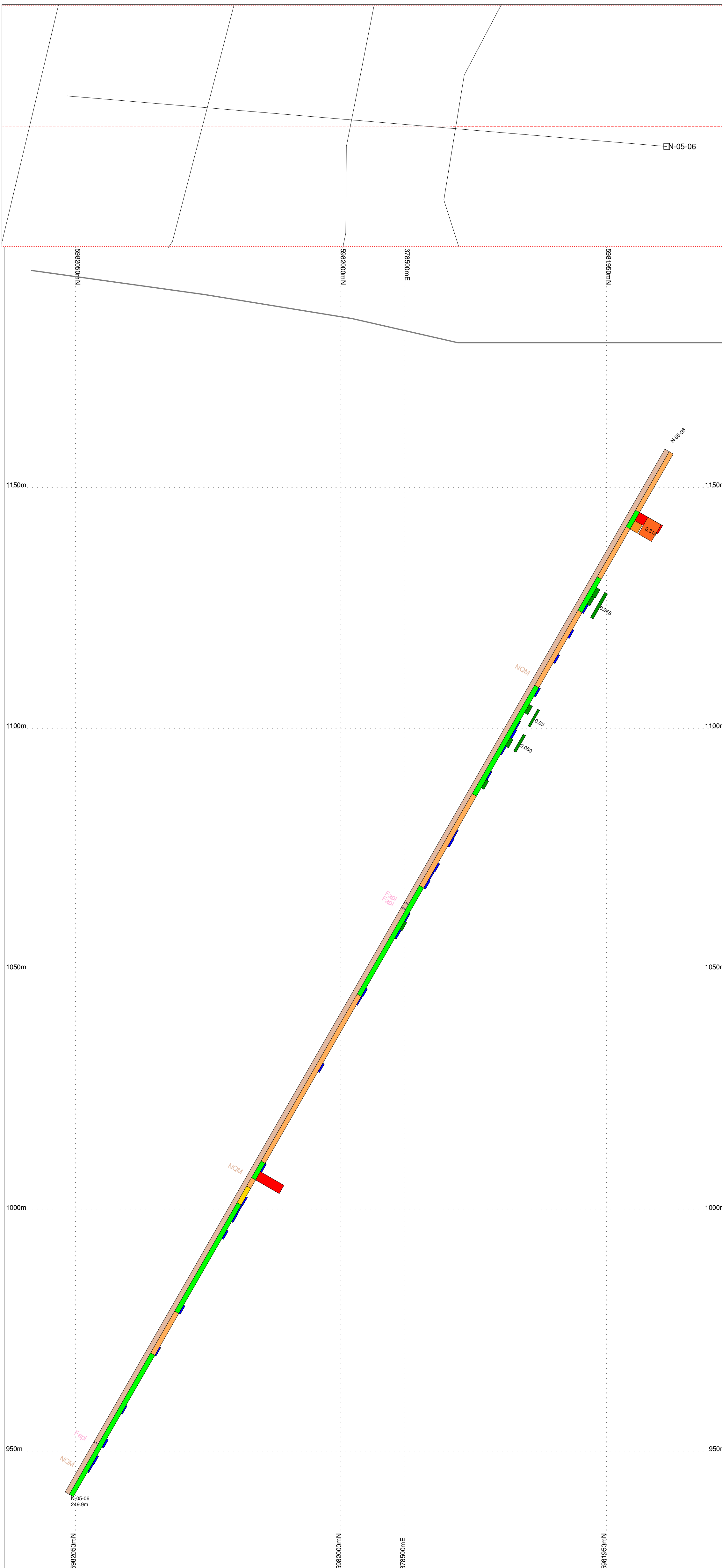
25m Envelope

View Direction 335

Projection: UTM Zone 10 (NAD 83)

Scale: 1:500

0 7.5 15 30
metres



Produced By:

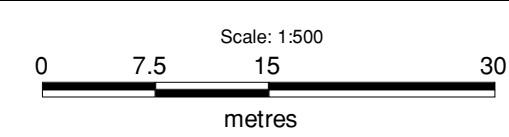
Taiga Consultants Ltd.


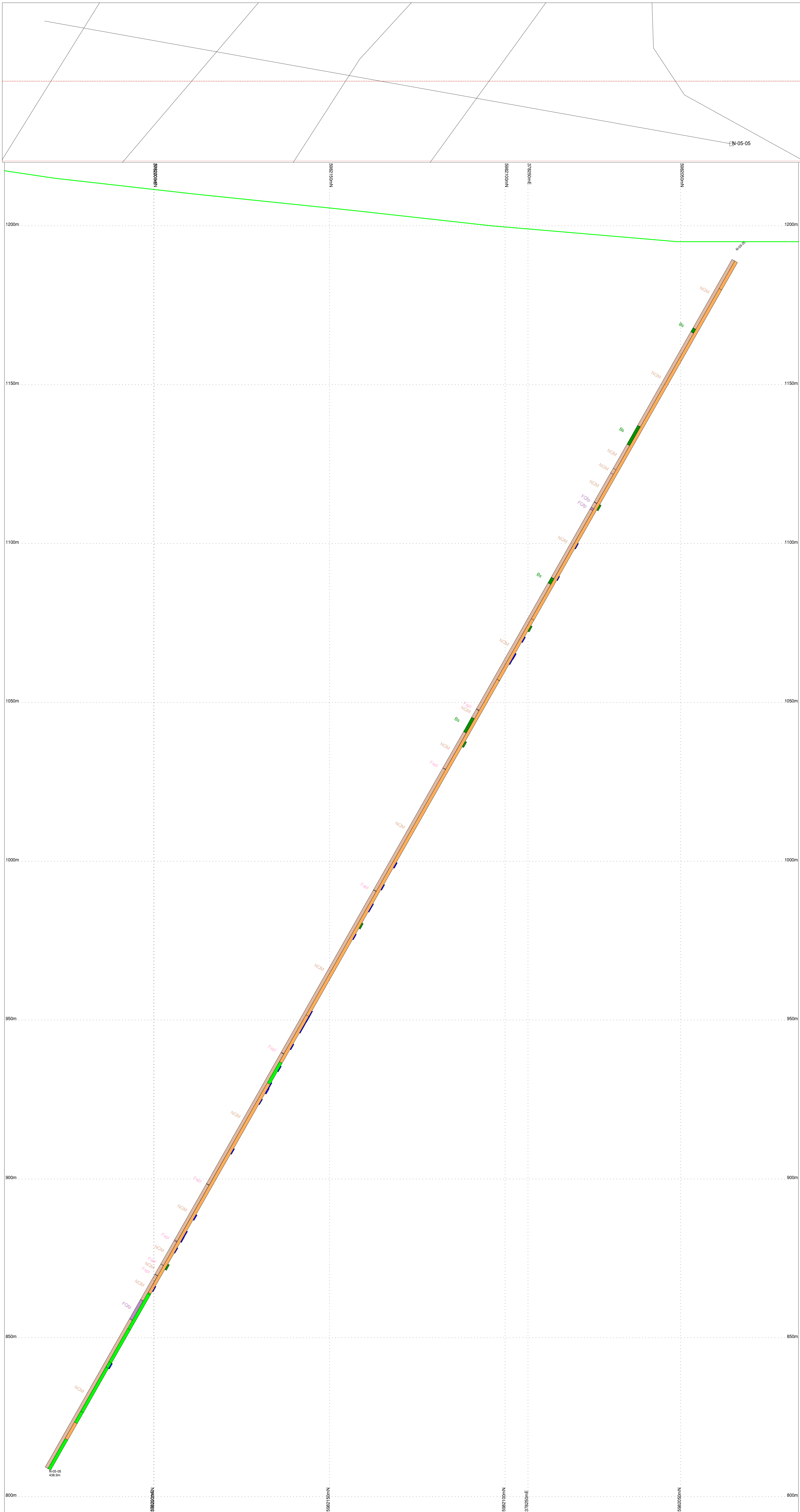
LEEWARD CAPITAL CORP.

Nithi Mountain, British Columbia

**E180, Section #7
25m Envelope
View Direction 065**

Projection: UTM Zone 10 (NAD 83)





Produced by:
Taiga Consultants Ltd.

LEEWARD CAPITAL CORP.

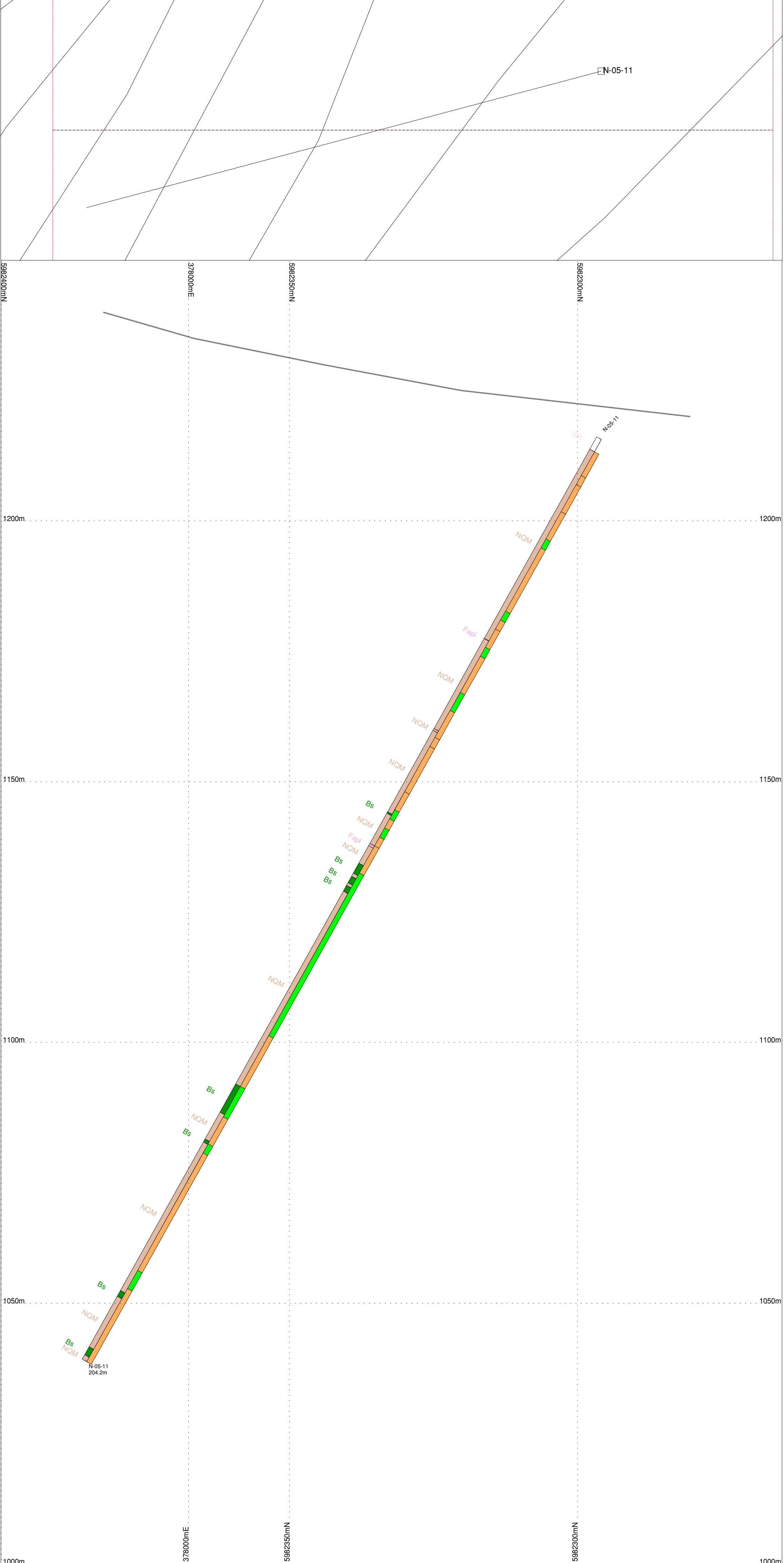
Nithi Mountain, British Columbia

E0_2, Section #8
25m Envelope
View Direction 065

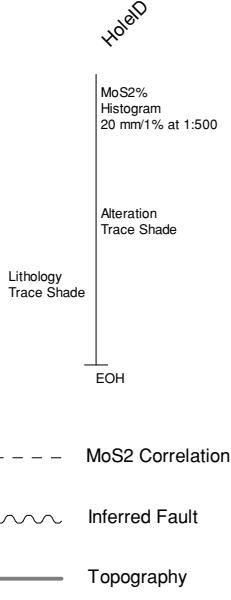
Projection: UTM Zone 10 (NAD 83)

Scale: 1:500

0 7.5 15 30 metres



- Lithology**
- Nithi Quartz Monzonite
 - Quartz-Feldspar Porphyry
 - Quartz Vein
 - Aplite Dyke
 - Basalt
 - Fault Gouge
 - Syenite Dyke
 - Chlorite - Biotite Xenolith
 - Overburden
- Alteration**
- Argillic Alteration
 - Argillic and Silicious Alteration
 - Quartz, Sericite and Pyrite (QSP) Alteration
 - Argillic and QSP Alteration
 - Argillic, Potassic and QSP Alteration
 - Potassic Alteration
 - Argillic, Potassic and Silicious Alteration
 - Silicious Alteration
- Histogram - MoS2**
- 0.025 - 0.049
 - 0.049 - 0.09
 - 0.09 - 0.19
 - 0.19 - 0.39
 - 0.39 - 0.59
 - 0.59 - 0.79



LEEWARD CAPITAL CORP.

Nithi Mountain, British Columbia

W110, Section #9

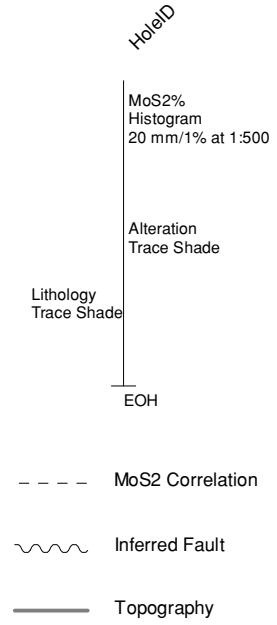
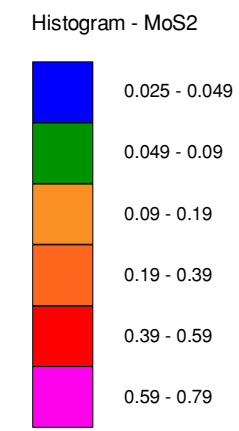
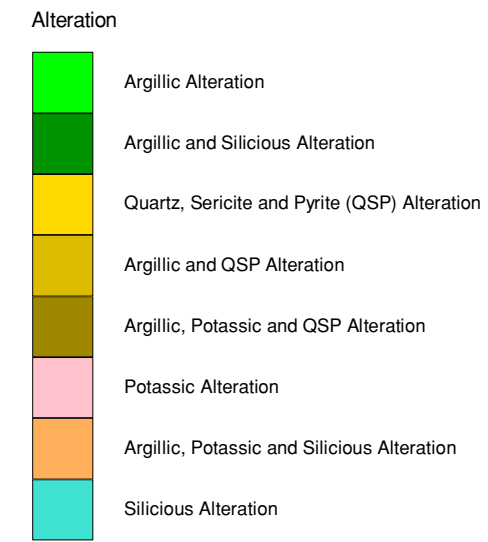

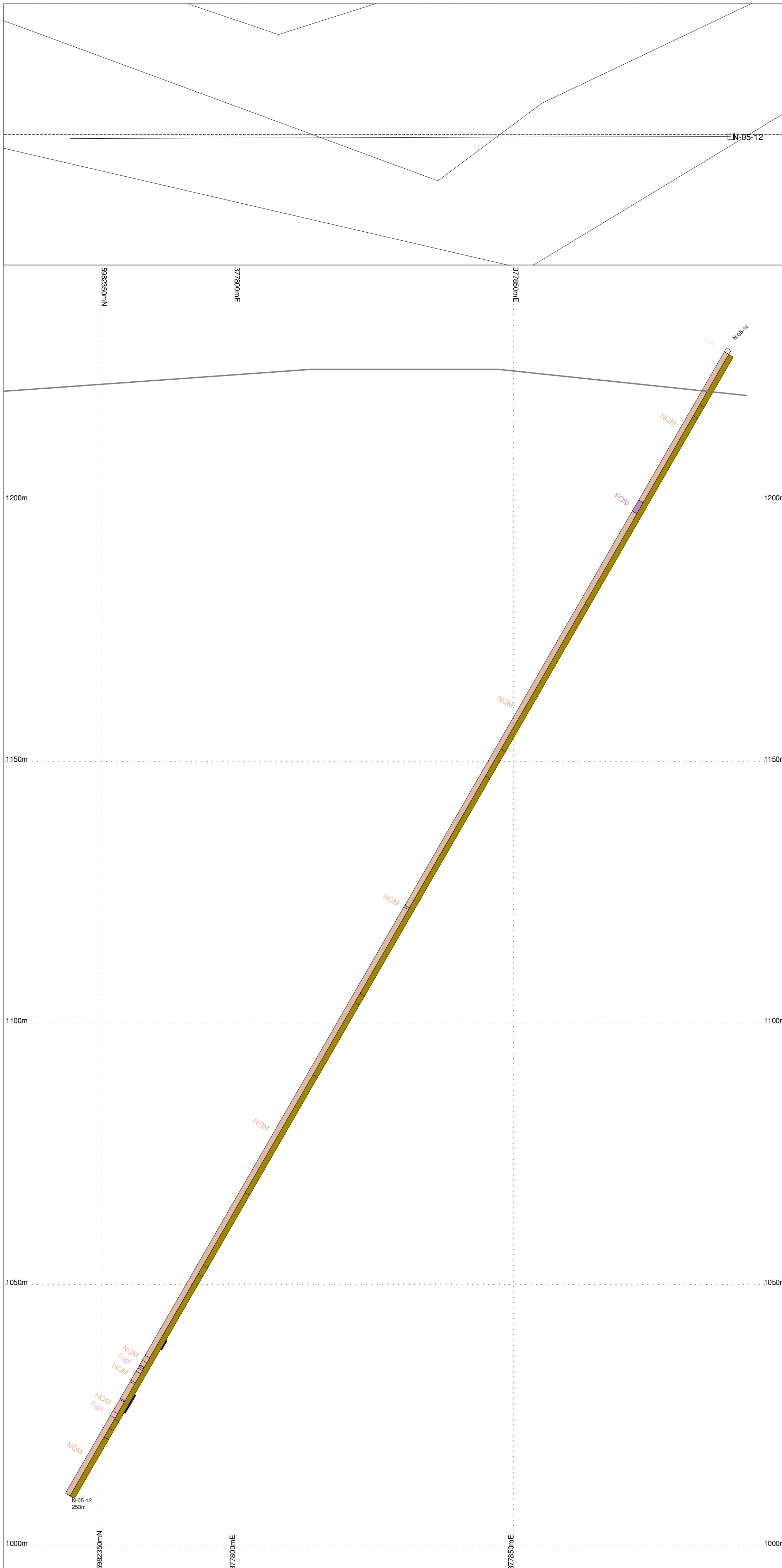
25m Envelope

View Direction 065

Projection: UTM Zone 10 (NAD 83)

Scale: 1:500

0 7.5 15 30 metres



Produced By
Taiga Consultants Ltd.

LEEWARD CAPITAL CORP.

Nithi Mountain, British Columbia

W280, Section #10

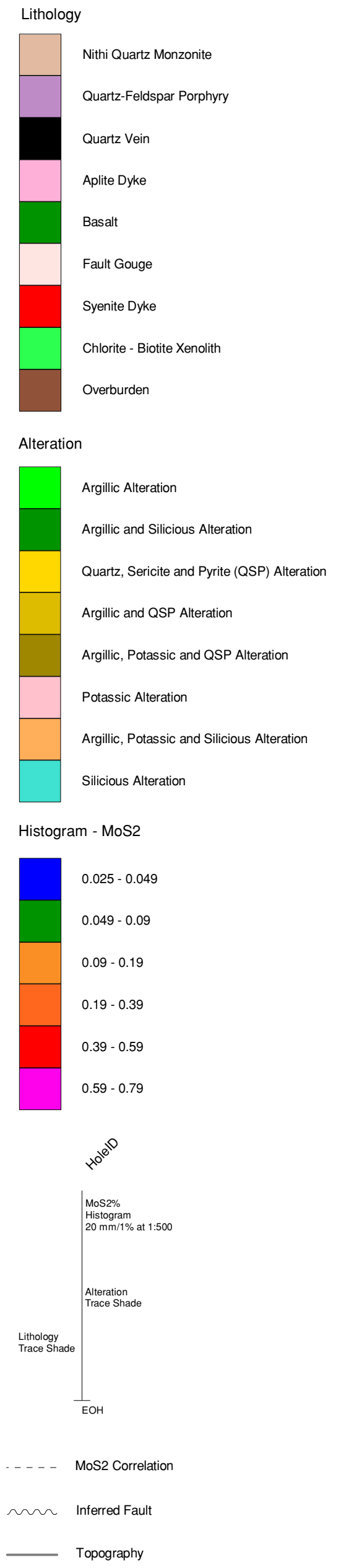
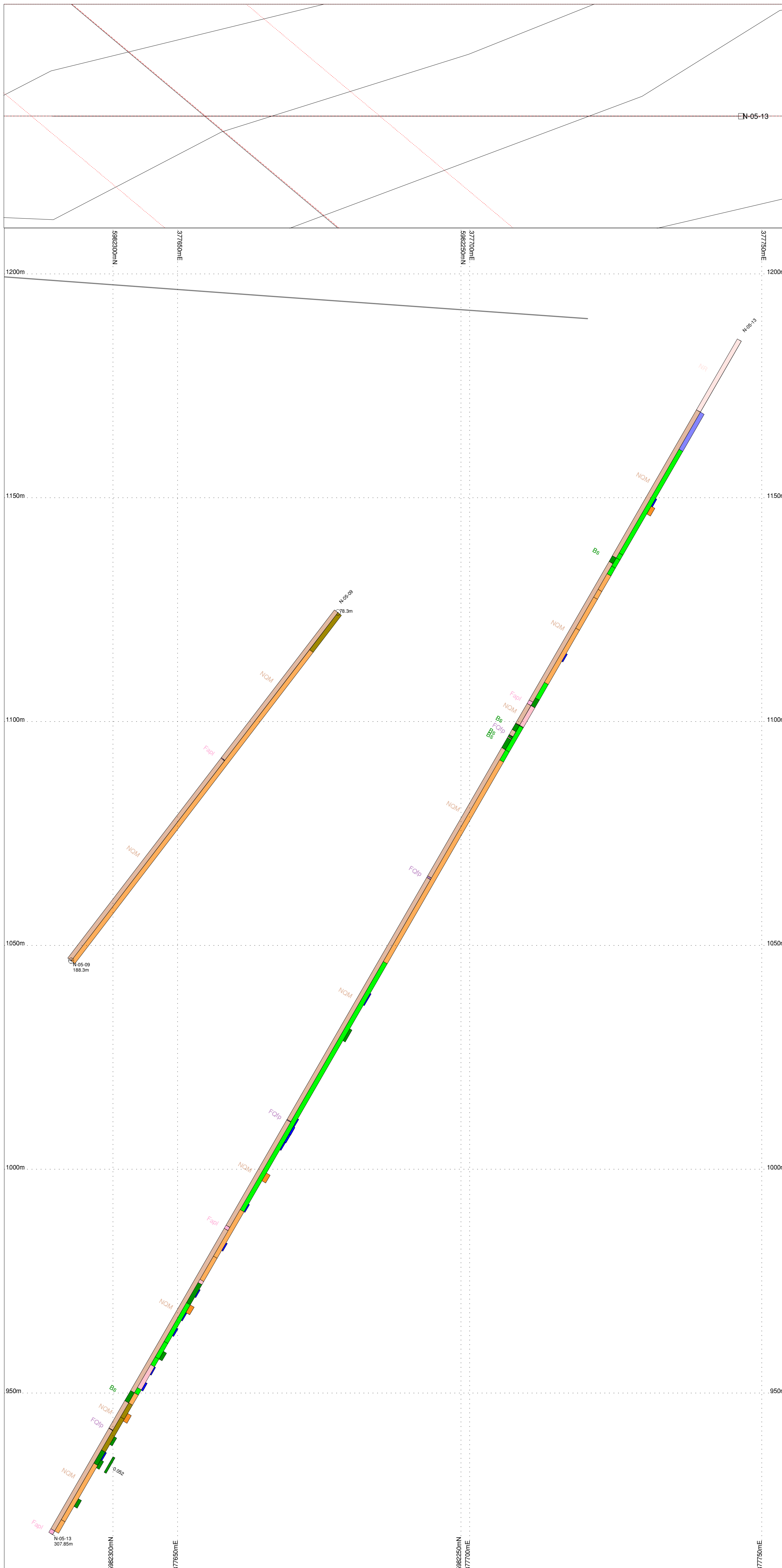
25m Envelope

View Direction 20

Projection: UTM Zone 10 (NAD 83)

Scale: 1:500

0 7.5 15 30 metres



Produced By
Taiga Consultants Ltd.

LEEWARD CAPITAL CORP.

Nithi Mountain, British Columbia

W450, Section #11

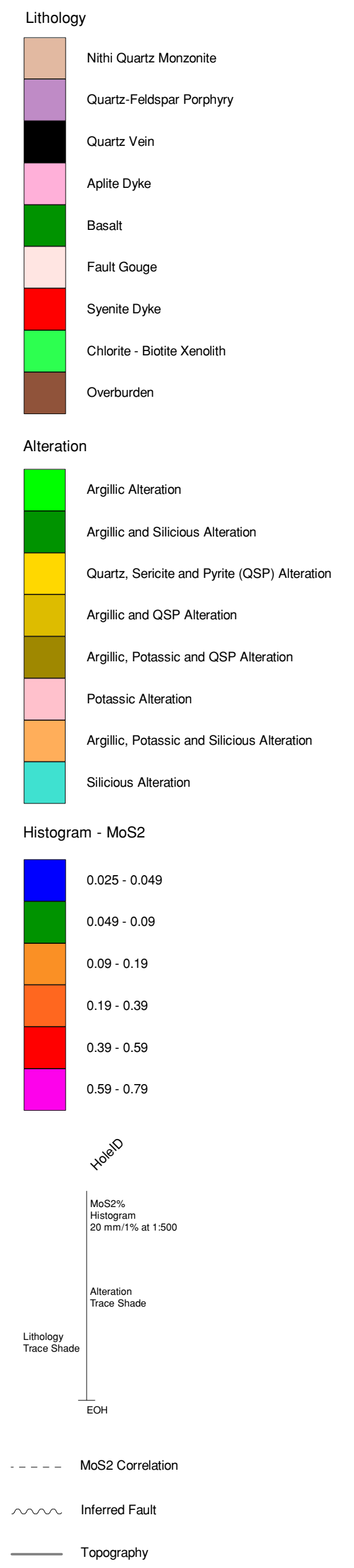
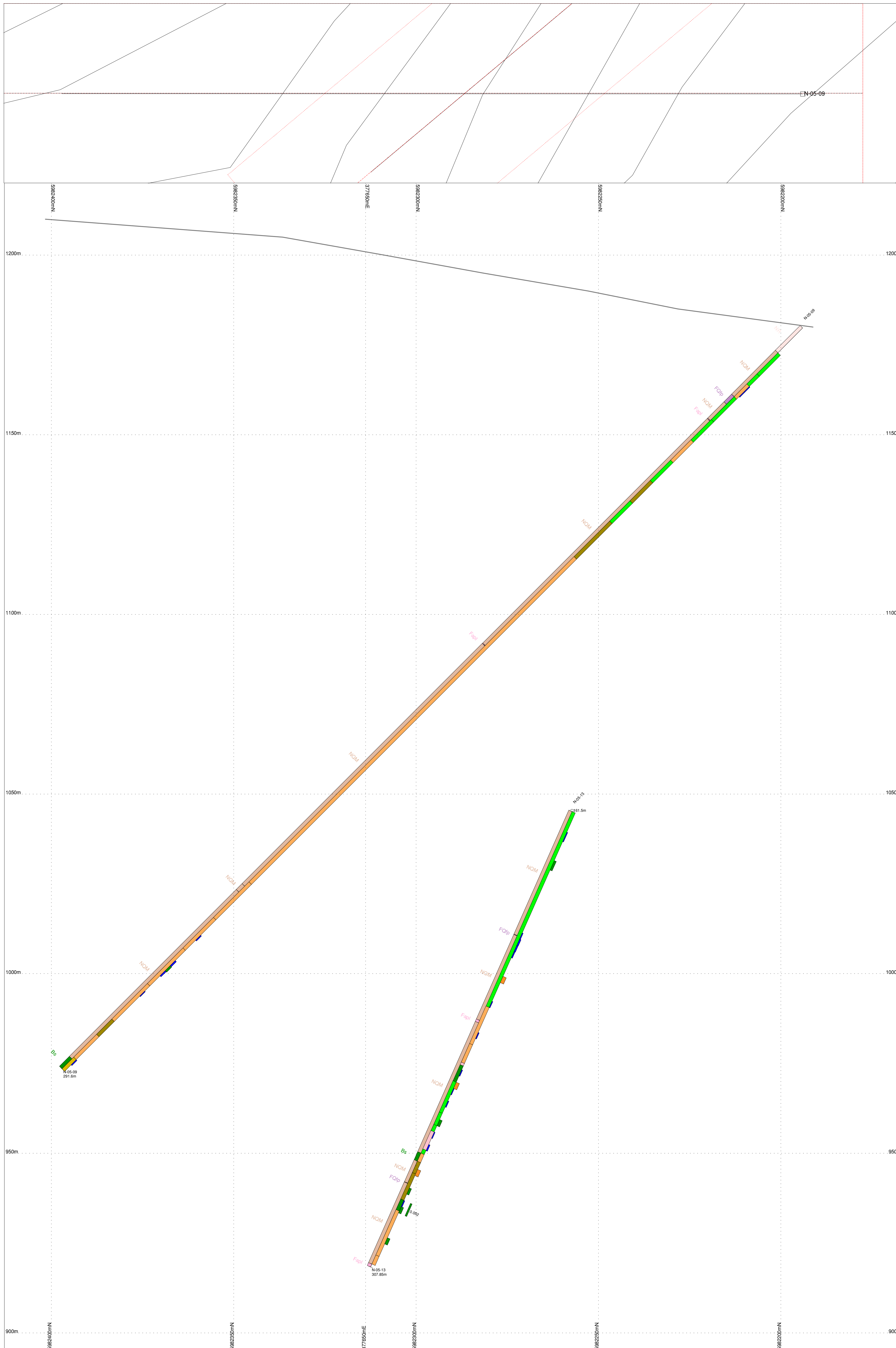
25m Envelope

View Direction 60

Projection: UTM Zone 10 (NAD 83)

Scale: 1:500

0 7.5 15 30 metres



Produced By
Taiga Consultants Ltd.

LEEWARD CAPITAL CORP.

Nithi Mountain, British Columbia

W460, Section #12

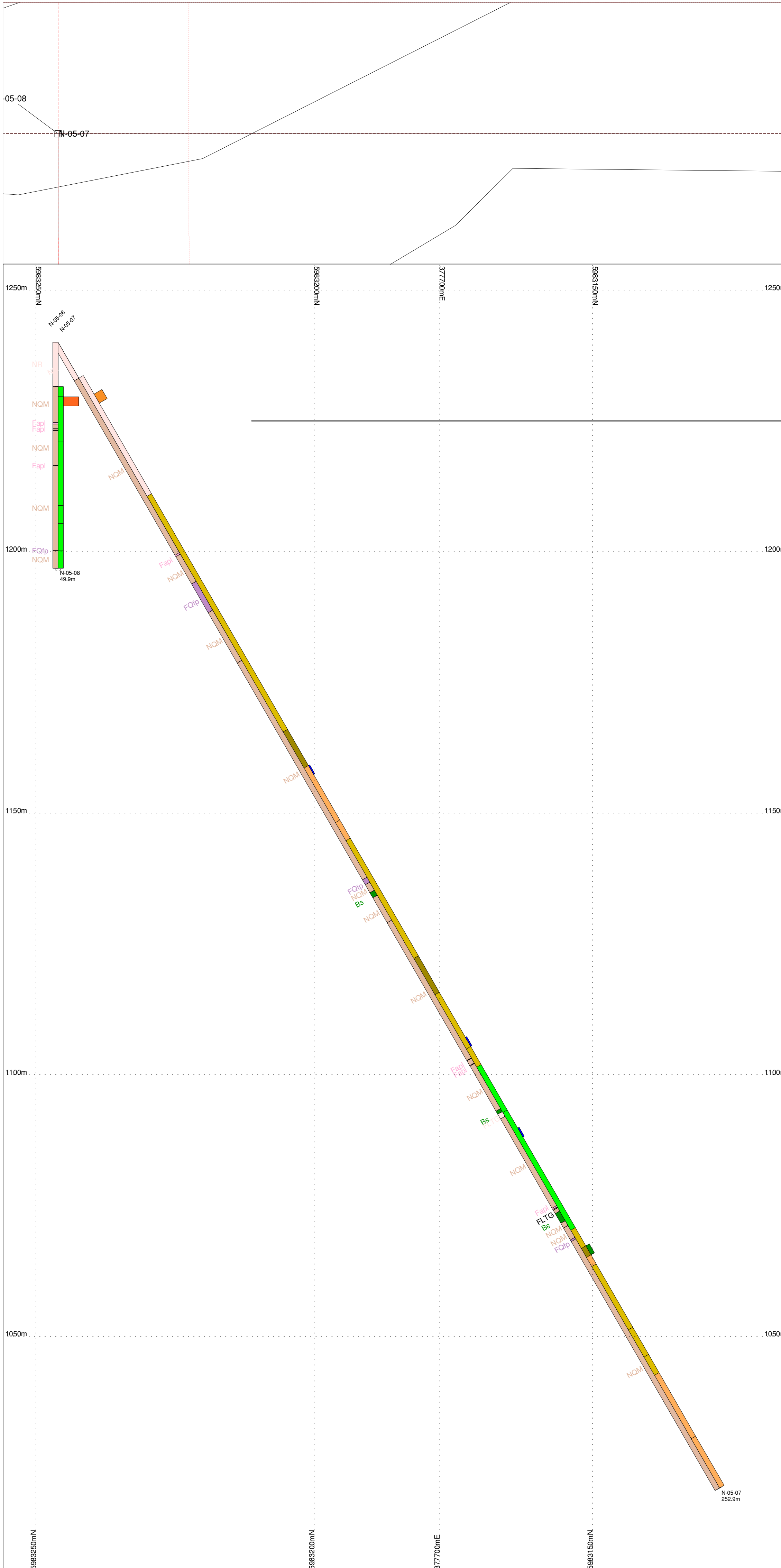
25m Envelope

View Direction 80

Projection: UTM Zone 10 (NAD 83)

Scale: 1:500

0 7.5 15 30 metres



Lithology

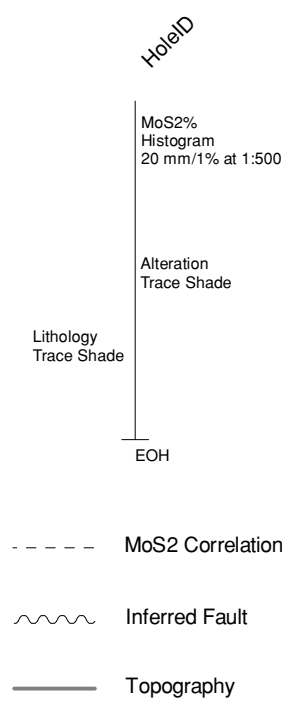
- Nithi Quartz Monzonite
- Quartz-Feldspar Porphyry
- Quartz Vein
- Aplite Dyke
- Basalt
- Fault Gouge
- Syenite Dyke
- Chlorite - Biotite Xenolith
- Overburden

Alteration

- Argillic Alteration
- Argillic and Silicious Alteration
- Quartz, Sericite and Pyrite (QSP) Alteration
- Argillic and QSP Alteration
- Argillic, Potassic and QSP Alteration
- Potassic Alteration
- Argillic, Potassic and Silicious Alteration
- Silicious Alteration

Histogram - MoS2

- 0.025 - 0.049
- 0.049 - 0.09
- 0.09 - 0.19
- 0.19 - 0.39
- 0.39 - 0.59
- 0.59 - 0.79



Produced By

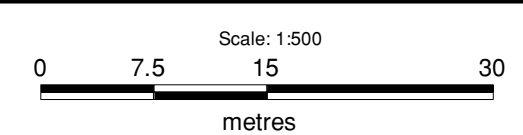
Taiga Consultants Ltd.

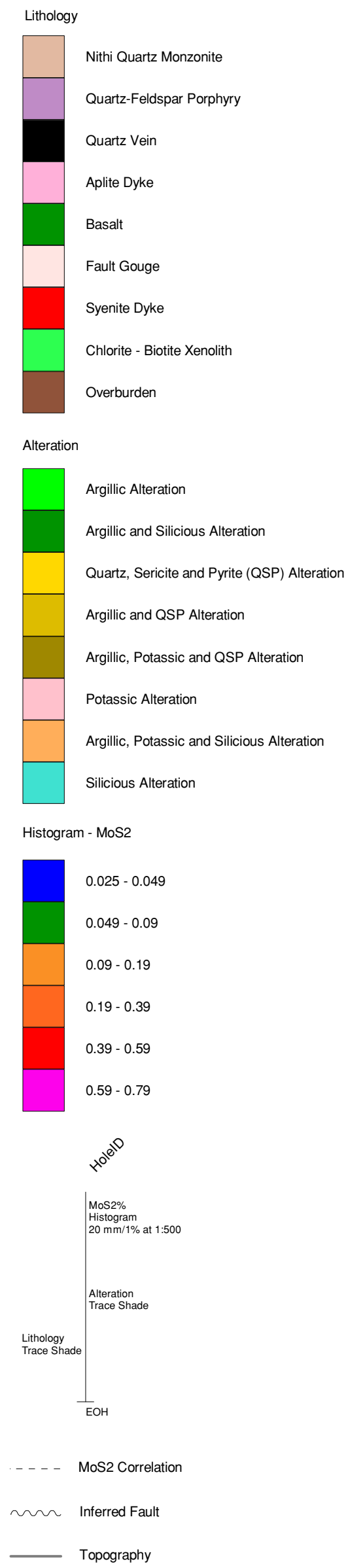
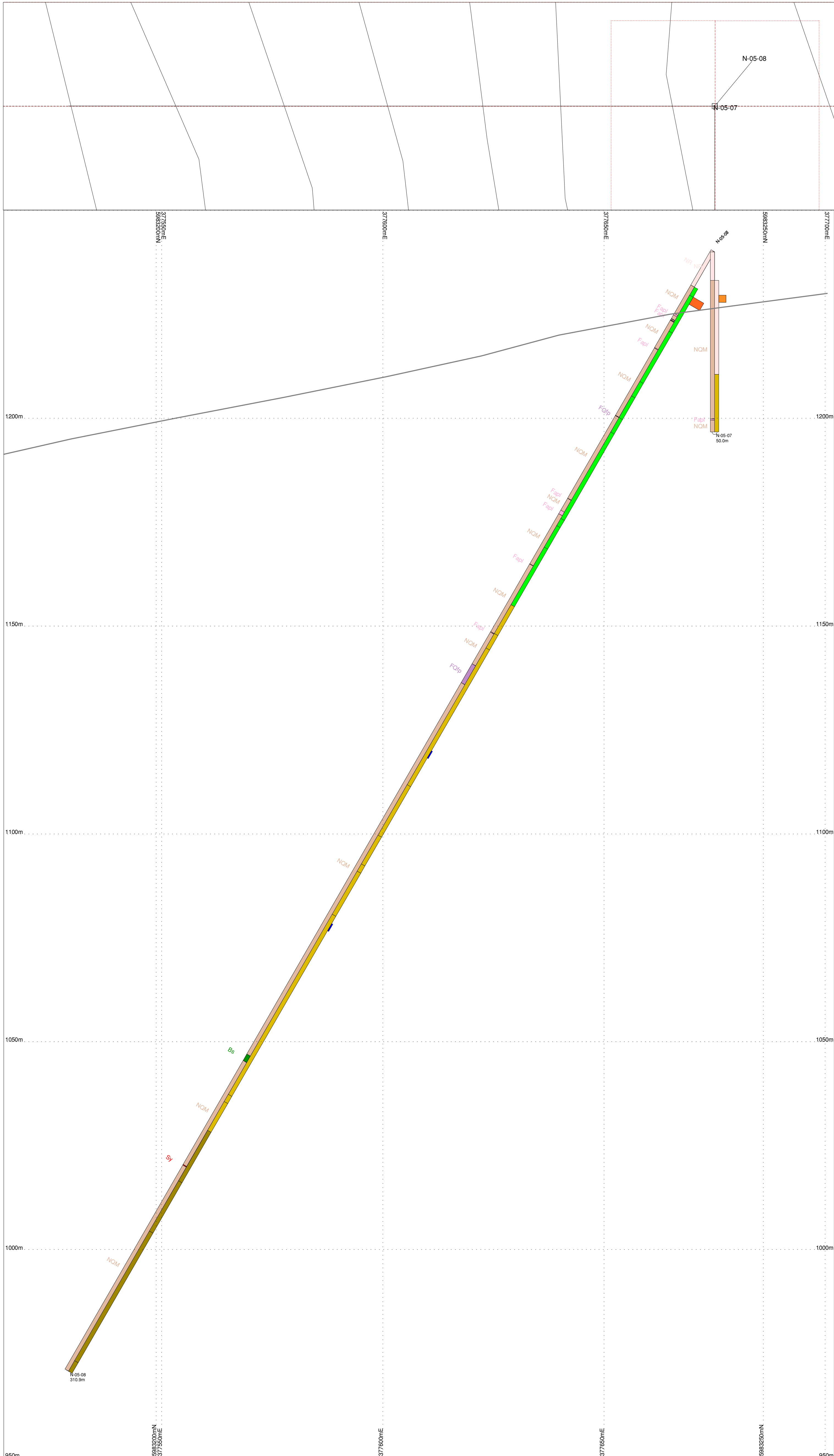
LEEWARD CAPITAL CORP.

Nithi Mountain, British Columbia

**W40, Section #13
25m Envelope
View Direction 70**

Projection: UTM Zone 10 (NAD 83)





Produced By
Taiga Consultants Ltd.

LEEWARD CAPITAL CORP.

Nithi Mountain, British Columbia

N1730, Section #14

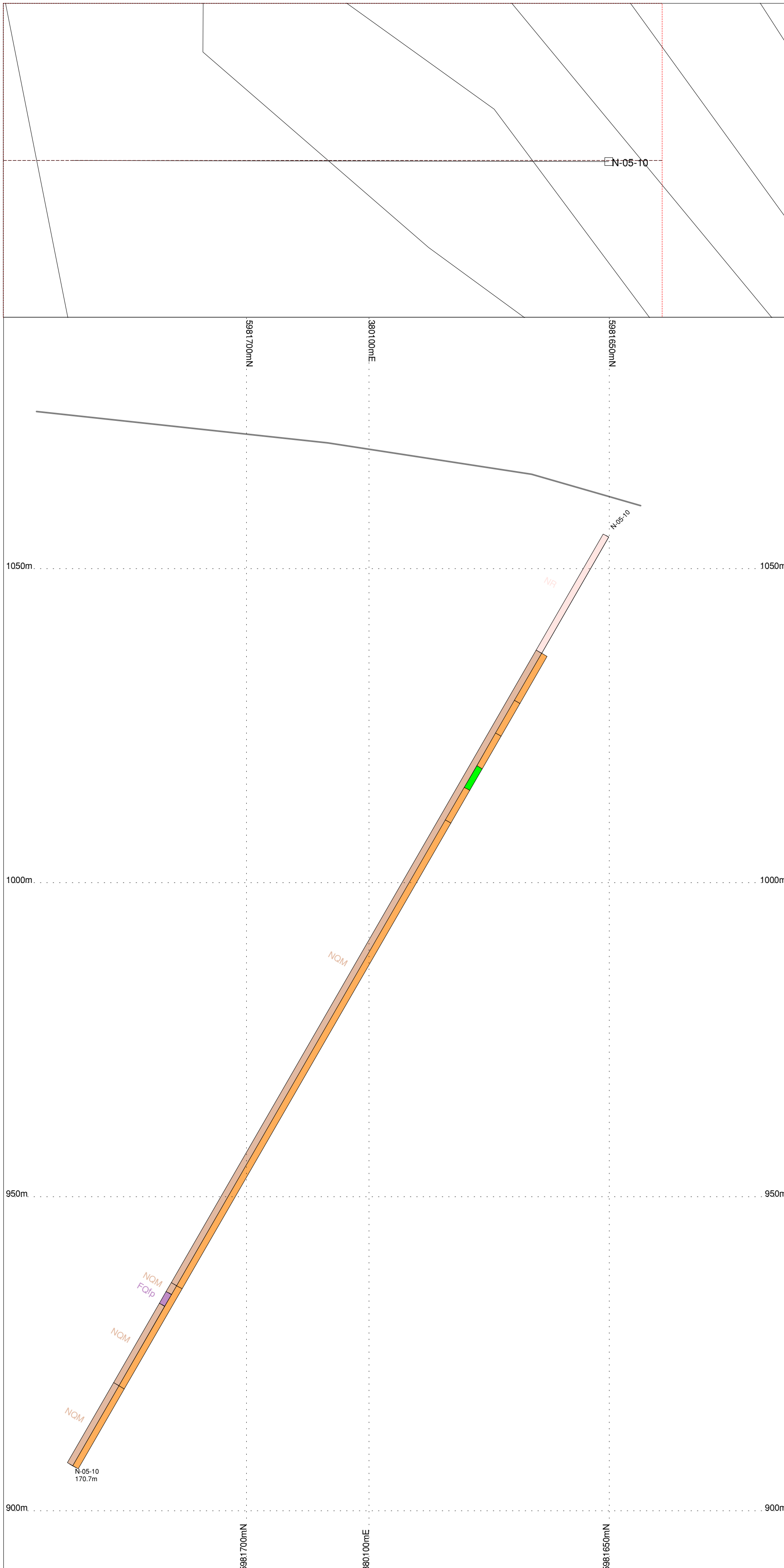
25m Envelope

View Direction 340

Projection: UTM Zone 10 (NAD 83)

Scale: 1:500

0 7.5 15 30 metres



Lithology

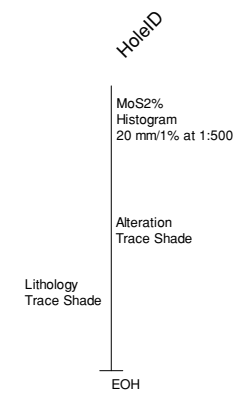
- Nithi Quartz Monzonite
- Quartz-Feldspar Porphyry
- Quartz Vein
- Aplite Dyke
- Basalt
- Fault Gouge
- Syenite Dyke
- Chlorite - Biotite Xenolith
- Overburden

Alteration

- Argillic Alteration
- Argillic and Silicious Alteration
- Quartz, Sericite and Pyrite (QSP) Alteration
- Argillic and QSP Alteration
- Argillic, Potassic and QSP Alteration
- Potassic Alteration
- Argillic, Potassic and Silicious Alteration
- Silicious Alteration

Histogram - MoS2

- 0.025 - 0.049
- 0.049 - 0.09
- 0.09 - 0.19
- 0.19 - 0.39
- 0.39 - 0.59
- 0.59 - 0.79



- MoS2 Correlation
- Inferred Fault
- Topography

Produced By

Taiga Consultants Ltd.

LEEWARD CAPITAL CORP.

Nithi Mountain, British Columbia

**E1500, Section #15
25m Envelope
View Direction 70**

Projection: UTM Zone 10 (NAD 83)

