

**REPORT OF PHYSICAL EXPLORATION AND DEVELOPMENT**  
**Section 15 - Mineral Tenure Act Regulation**

<b>1. Event number:</b> 41072474 4101964	<b>2. Tenure number(s):</b> # 541220	<b>3. Type of Tenure:</b> <input checked="" type="checkbox"/> Mineral, or <input type="checkbox"/> Placer
<b>4. Recorded holder:</b> BRIAN D. GRIEVE	<b>Address:</b> PO BOX 122 HONEYMOON BAY 7352 WALTON RD. B.C. V0R1Y0	<b>Phone:</b> 250 749 3306
<b>5. Operator:</b> BRIAN D. GRIEVE	<b>Address:</b> PO BOX 122 HONEYMOON BAY B.C. 7352 WALTON RD. V0R1Y0	<b>Phone:</b> 250 749 3306
<b>6. Report author:</b> BRIAN D. GRIEVE	<b>Address:</b> PO BOX 122 HONEYMOON BAY B.C. 7352 WALTON RD. V0R1Y0	<b>Phone:</b> 250 749 3306
<b>7. Qualifications of operator:</b>	47 YRS. FULLTIME / PART TIME PROSPECTOR IN BRITISH COLUMBIA.	

<b>8. Brief summary of work activity on claim(s) in recent years:</b>	NONE - FIRST YEAR.
---	--------------------

**NEW WORK (Attach additional sheets if more space is required)**

<b>9. Start date:</b> SEPT 13/2006 <b>Stop date:</b> SEPT 15/2006	<b>10. Tenure number(s) of claim(s) that work was performed on:</b> # 541220
<b>11. Detailed written description of the work activity and results obtained:</b> (If ground control or survey work is being claimed please attach plan(s) as required by Section 15 of the Regulations)	PROSPECTING ONLY, CHIP SAMPLES TAKEN. TECHNICAL DATA UNKNOWN AT THIS TIME.
<b>12. Metric dimensions of workings:</b> (Open cuts, adits, pits, shafts, trenches)	CHIP SAMPLES ONLY.
<b>13. Amount of material excavated and tested or processed:</b> (metric units)	CHIP SAMPLES
<b>14. Geographic location of work sites:</b> (access description, map numbers, map coordinates)  Attach 1:10,000 scale MTO map	SEE GEOLOGICAL SURVEY BRANCH ASSESSMENT REPORT. ATTACHED MAP

28,000

Continue on following page


<b>15. Was GPS used to map work sites?</b> If yes, specify make and model: GARMIN VENTURE	<b>16. Work site(s) marking (flagging, cut lines, other):</b> PROSPECTING CHIP SAMPLES ONLY
<b>17. Are photographs of work sites attached?</b> YES.	<b>18. Was Notice of work filed?</b> Permit number: NO

**COST STATEMENT**

19. Expense(s):	Total Hours	Hourly Rate	Daily Rate	Total(s) (\$)
Labour cost: (specify type) (2) MEN	9	20.00 EACH		360.00
Equipment & Machinery cost: (specify type)				
NONE				

20. Transportation: (specify type)	Rate(s)	Days / Distance	Total(s) (\$)
NOT CLAIMED			
Lodging / Food:	NONE		
Other: (specify)			
NONE			

Total costs:	360.00
Amount claimed for assessment:	360.00


8 JAN / 2007  
 (Signature of Recorded Holder / Agent) (Date)

**Please ensure you attach the map.**  
**This report must be submitted within 30 days of the date you registered the exploration and development work in MTO.**

Submit the report to any Government Agent, Mineral Titles Office, or you can mail to:  
 Mineral Titles Branch  
 Ministry of Energy, Mines and Petroleum Resources  
 300 - 865 Hornby Street  
 Vancouver, BC V6Z 2G3

# Table of contents

Page 1	Title Page
Page 2	Introduction, findings, and qualifications.
Page 3	Map 1
Page 4	Map 2
Page 5	Map 3

**Annual report Re: Mineral tenures  
# 541220**

NTS: 92C-070

W: 124 5' 54.5                      See map's 1-3  
N: 48 37' 53.5

UTM 10                              4190 64,5387077

Event # 4107247 & 4101964

Owner: Brian David Grieve  
Operator: Brian David Grieve  
Author: Brian David Grieve

Submitted: 1/08/2007

## **Introduction**

**Mineralization found on the North slope of Mt. Demers Between the West bank of the Fleet River and the South slope of Mt. Modeste.**

This area is on the North ridge of the San Juan River valley, approx. 24.5 km East of Port Renfrew B.C. Access to this area is Hwy #18 to Cowichan Lake then onto South Shore Rd. to Mesachie Lk. Then turning left onto Port Renfrew Rd. Proceed to the junction of Lens Creek mainline, traveling out this Rd. to Maid Lk. Mainline turn off. Then follow Maid Lk. Mainline to Fleet 500 mainline, This tenure is approx 3000 meters from Maid Lk./ Fleet 500 junction, and is a continuation of the ore body on our Maid 1 claim tenure # 519050.

**FINDINGS:** Host rock formations on this tenure are mostly metamorphic containing Iron, Copper, Zinc, Gold Etc.- With slight scarning. Fairly large amounts of Magnetite, containing Copper sulphides, and as yet other undetermined minerals.

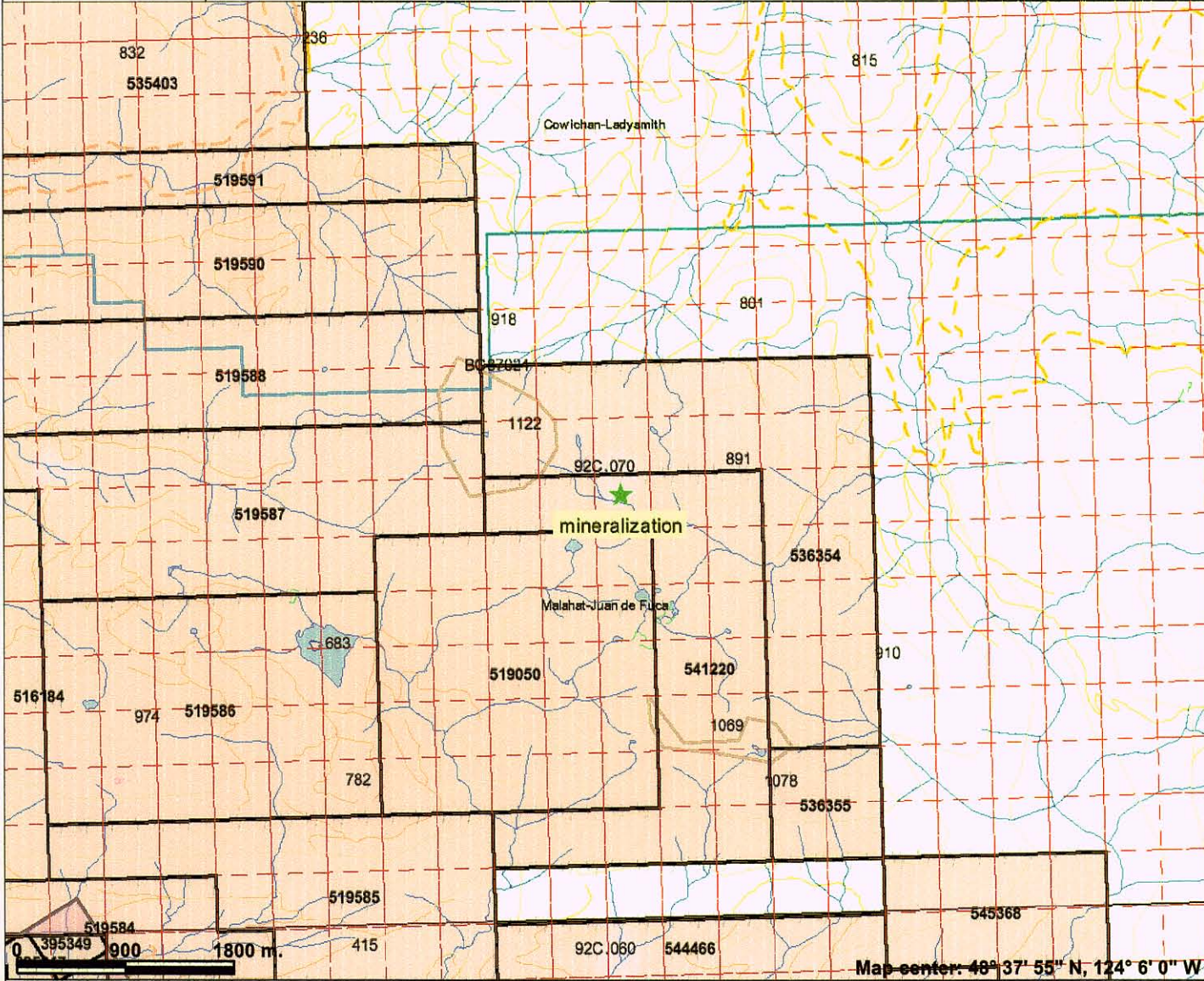
About 500 lbs. of rock chips have yet to be assayed from this tenure.

**QUALIFICATIONS:** Author of this report has spent approximately 47 years, part time/ full time prospecting in British Columbia.



MAP # 1

# MADE 2 MINERALIZATION



## Legend

- Indian Reserves
- National Parks
- Parks
- Mineral Titles Grid (LRDW)
- Mineral Tenures (Mineral - LRDW)
- Mineral Claim
- Mineral Lease
- Reserves (Mineral - LRDW Sites)
- Placer Claim Designation
- Placer Lease Designation
- No Staking Reserve
- Conditional Reserve
- Release Required Reserve
- Surface Restriction
- Recreation Area
- Others
- Mining Division (Mineral - LRDW)
- BCGS Grid
- Contours (1:250K)
- Contour - Index
- Contour - Intermediate
- Area of Exclusion
- Area of Indefinite Contours
- Transportation - Points (TRIM)
- Helipad
- Transportation - Lines (TRIM)
- Airfield
- Airport
- Airstrip
- Airport, Abandoned
- Ferry Route
- Road (Gravel Undivided) - 1 Lane
- Road (Gravel Undivided) - 2 Lanes



Map center: 48° 37' 55" N, 124° 6' 0" W



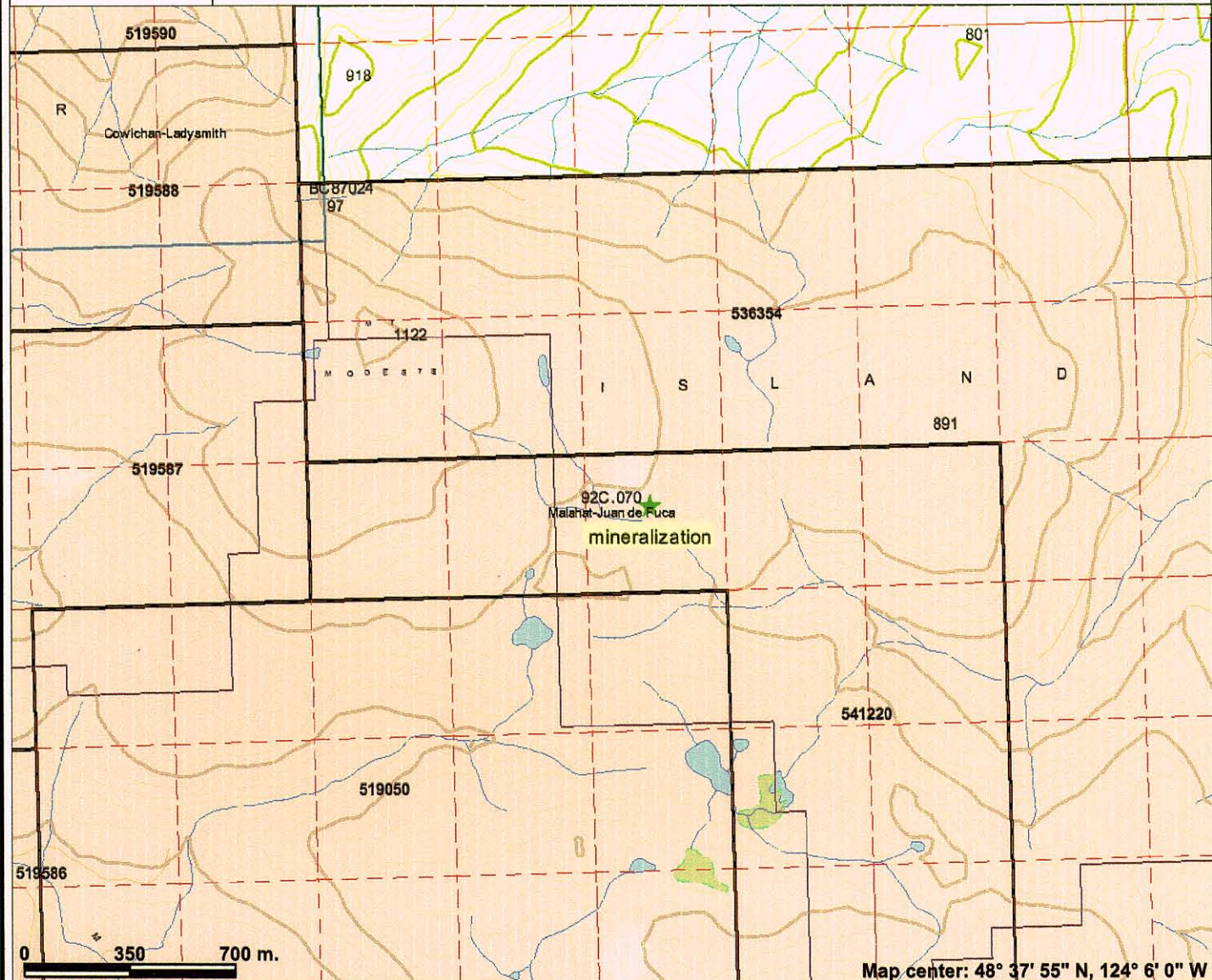
Scale: 1:50,000

This map is a user generated static output from an Internet mapping site and is for general reference only. Data layers that appear on this map may or may not be accurate, current, or otherwise reliable. THIS MAP IS NOT TO BE USED FOR NAVIGATION.



MAP#2

# Internet Mapping Framework



### Legend

- Indian Reserves
- National Parks
- Parks
- Mineral Titles Grid (LRDW)
- Mineral Tenures (Mineral - LRDW)
- Mineral Claim
- Mineral Lease
- Reserves (Mineral - LRDW Sites)
- Placer Claim Designation
- Placer Lease Designation
- No Staking Reserve
- Conditional Reserve
- Release Required Reserve
- Surface Restriction
- Recreation Area
- Others
- Mining Division (Mineral - LRDW)
- Integrated Cadastral Fabric
- BCGS Grid
- Contours (TRIM)
  - Contour - Index
  - Contour - Index, Indefinite
  - Contour - Index, Depression
  - Contour - Index, Depression Indefinite
  - Contour - Intermediate
  - Contour - Intermediate, Indefinite
  - Contour - Intermediate, Depression
  - Contour - Intermediate, Depression Indefinite
- Area of Exclusion
- Area of Indefinite Contours
- Annotation (1:20K)
- Transportation - Points (TRIM)



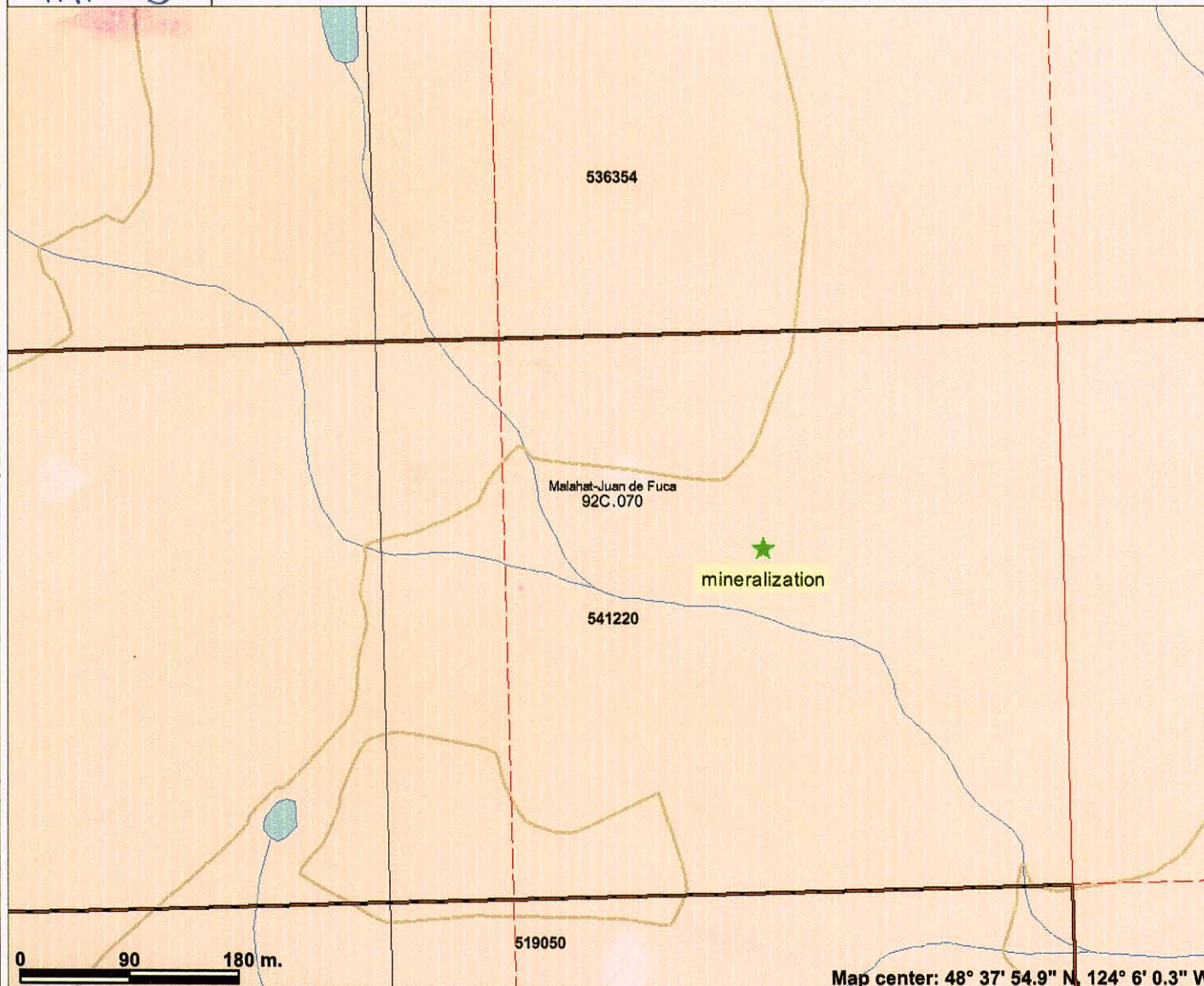
Scale: 1:20,000

This map is a user generated static output from an Internet mapping site and is for general reference only. Data layers that appear on this map may or may not be accurate, current, or otherwise reliable. THIS MAP IS NOT TO BE USED FOR NAVIGATION.



MAP #3

**MADE 2 MINERALIZATION**



**Legend**

- Indian Reserves
- National Parks
- Parks
- Mineral Titles Grid (LRDW)
- Mineral Tenures (Mineral - LRDW)
- Mineral Claim
- Mineral Lease
- Reserves (Mineral - LRDW Sites)
- Placer Claim Designation
- Placer Lease Designation
- No Staking Reserve
- Conditional Reserve
- Release Required Reserve
- Surface Restriction
- Recreation Area
- Others
- Mining Division (Mineral - LRDW)
- Integrated Cadastral Fabric
- BCGS Grid
- Contours (TRIM)
- Contour - Index
- Contour - Index.Indefinite
- Contour - Index.Depression
- Contour - Index.Depression Indefinite
- Contour - Intermediate
- Contour - Intermediate.Indefinite
- Contour - Intermediate.Depression
- Contour - Intermediate.Depression Indefinite
- Area of Exclusion
- Area of Indefinite Contours
- Annotation (1:20K)
- Transportation - Points (TRIM)



Scale: 1:5,000

This map is a user generated static output from an Internet mapping site and is for general reference only. Data layers that appear on this map may or may not be accurate, current, or otherwise reliable. THIS MAP IS NOT TO BE USED FOR NAVIGATION.



