

3

Table of contents

Page 1	Title Page
Page 2&3	Cost statement
Page 4	Intro, Findings, Geological Setting, & Authors Qualifications
Page 5	Map # 1
Page 6	Map # 2
Page 7	Map # 3

GEOLOGICAL SURVEY BRANCH
VICTORIA, BRITISH COLUMBIA

28.95

GEOLOGICAL SURVEY BRANCH
MAR 23 1997
VICTORIA, B.C.

**Annual report of mineral tenure
#524011**

NTS 92C.060

W : 124 5' 53.7"

See maps 1,2&3

N: 48 33' 53.8"

UTM 10 418975, 5379677

**Owner: Robert Andrew Grieve
Operator: Robert Andrew Grieve
Author: Robert Andrew Grieve**

Submitted: 15/03/2007

REPORT OF PHYSICAL EXPLORATION AND DEVELOPMENT
Section 15 - Mineral Tenure Act Regulation

1. Event number: 4116647	2. Tenure number(s): 524011	3. Type of Tenure: <input checked="" type="checkbox"/> Mineral, or <input type="checkbox"/> Placer
4. Recorded holder: ROBERT A. GRIEVE	Address: 7352 WALTON RD PO BOX 122 HUNEYMEEN BAY B.C.	Phone: 250 749-3306
5. Operator: ROBERT A. GRIEVE	Address: AS ABOVE	Phone: AS ABOVE
6. Report author: ROBERT A. GRIEVE	Address: AS ABOVE	Phone: AS ABOVE
7. Qualifications of operator:	20 YEARS AS PART TIME PROSPECTOR	

8. Brief summary of work activity on claim(s) in recent years:	MINERAL EXPLORATORY. CHIP SAMPLES ONLY APPROX. 2 TONS OF SLATE REMOVED (BY HAND) TO TEST MARKET VALUE AND RESPONSE
--	--

NEW WORK (Attach additional sheets if more space is required)

9. Start date: 15 APRIL /06 Stop date: 10 JUNE /06	10. Tenure number(s) of claim(s) that work was performed on: 524011
11. Detailed written description of the work activity and results obtained: (If ground control or survey work is being claimed please attach plan(s) as required by Section 15 of the Regulations)	SEE ITEM 8
12. Metric dimensions of workings: (Open cuts, adits, pits, shafts, trenches)	SURFACE ONLY ON OUTCROPPINGS PEELE OFF BY HAND - SEE MAPS.
13. Amount of material excavated and tested or processed: (metric units)	2 TONS SLATE
14. Geographic location of work sites: (access description, map numbers, map coordinates) Attach 1:10,000 scale MTO map	WORKING IS BETWEEN GARRAGE CRK AND BLAKENAY CREEK IN SAN JUAN RIVER VALLEY - EAST OF FORT RENFREW B.C. - ACCESS IS VIA BEAR CREEK MAINLINE ROAD. TO GARRAGE CRK ROAD.

Continue on following page

Introduction

The occurrence consists of "walls" of exposed slate lying between the "Blakenay" and "Garbage" creeks – Just 1/2 km South and adjacent to what is known as the "Bear creek" main logging road.

Findings

Host Rock: Meta sedimentary

Lithology: Slate

Geological setting

Tectonic belt: Insular

Terrain: Pacific Rim

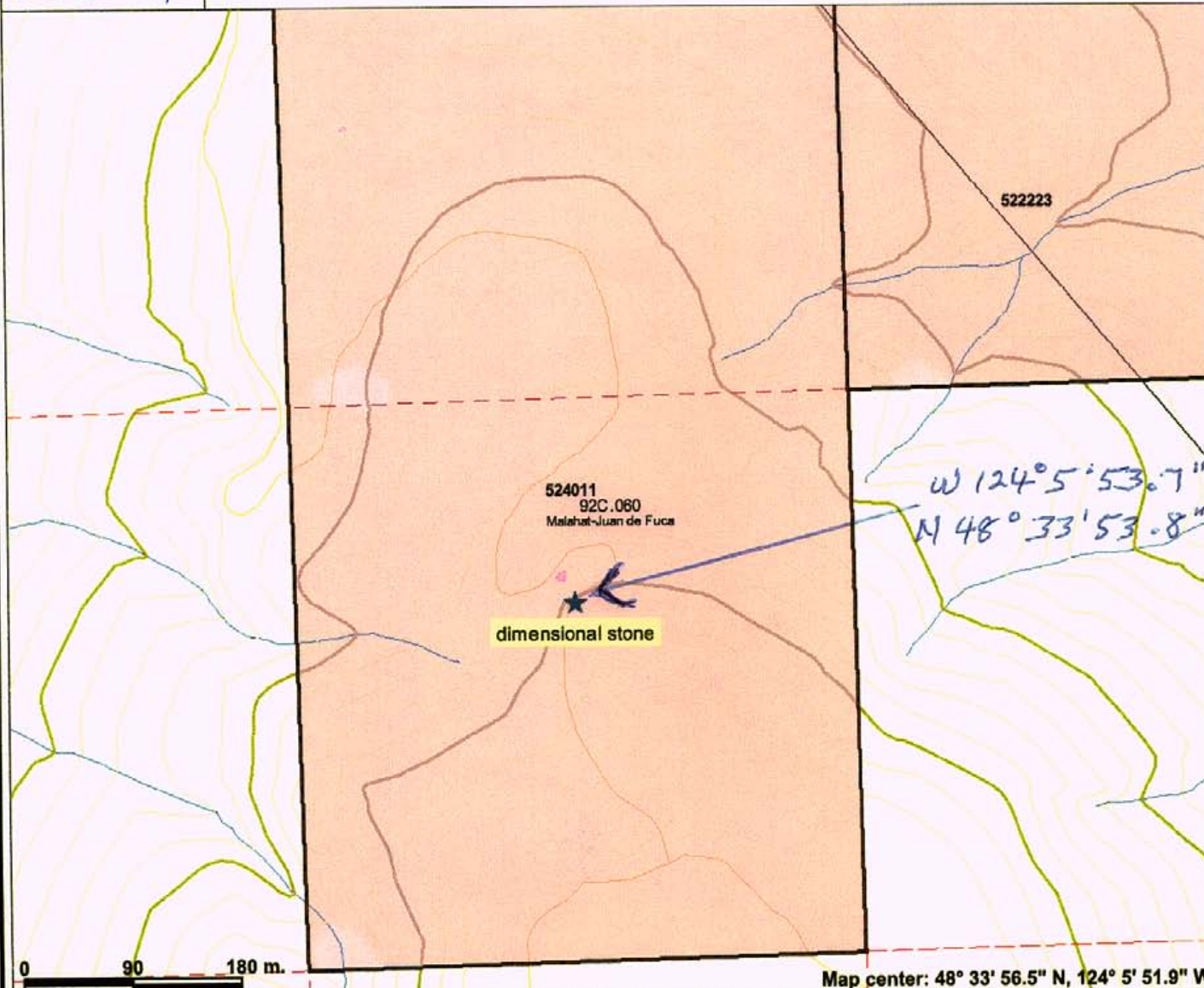
Physiographic area: Vancouver Island range

Authors Qualifications

Author of this report has been prospecting for 20 years part time in British Columbia.

map # 1

PAYSTONE



Legend

- Indian Reserves
- National Parks
- Parks
- Mineral Titles Grid (MTO)
- Mineral Tenures (Mineral - MTO)
- Mineral Claim
- Mineral Lease
- Reserves (Mineral - MTO Sites)
- Placer Claim Designation
- Placer Lease Designation
- No Staking Reserve
- Conditional Reserve
- Release Required Reserve
- Surface Restriction
- Recreation Area
- Others
- Mining Division (MTO)
- Integrated Cadastral Fabric
- BCGS Grid
- Contours (TRIM)
- Contour - Index
- Contour - Index.Indefinite
- Contour - Index.Depression
- Contour - Index.Depression Indefinite
- Contour - Intermediate
- Contour - Intermediate.Indefinite
- Contour - Intermediate.Depression
- Contour - Intermediate.Depression Indefinite
- Indefinite
- Area of Exclusion
- Area of Indefinite Contours
- Annotation (1:20K)
- Transportation - Points (TRIM)



Map center: 48° 33' 56.5" N, 124° 5' 51.9" W

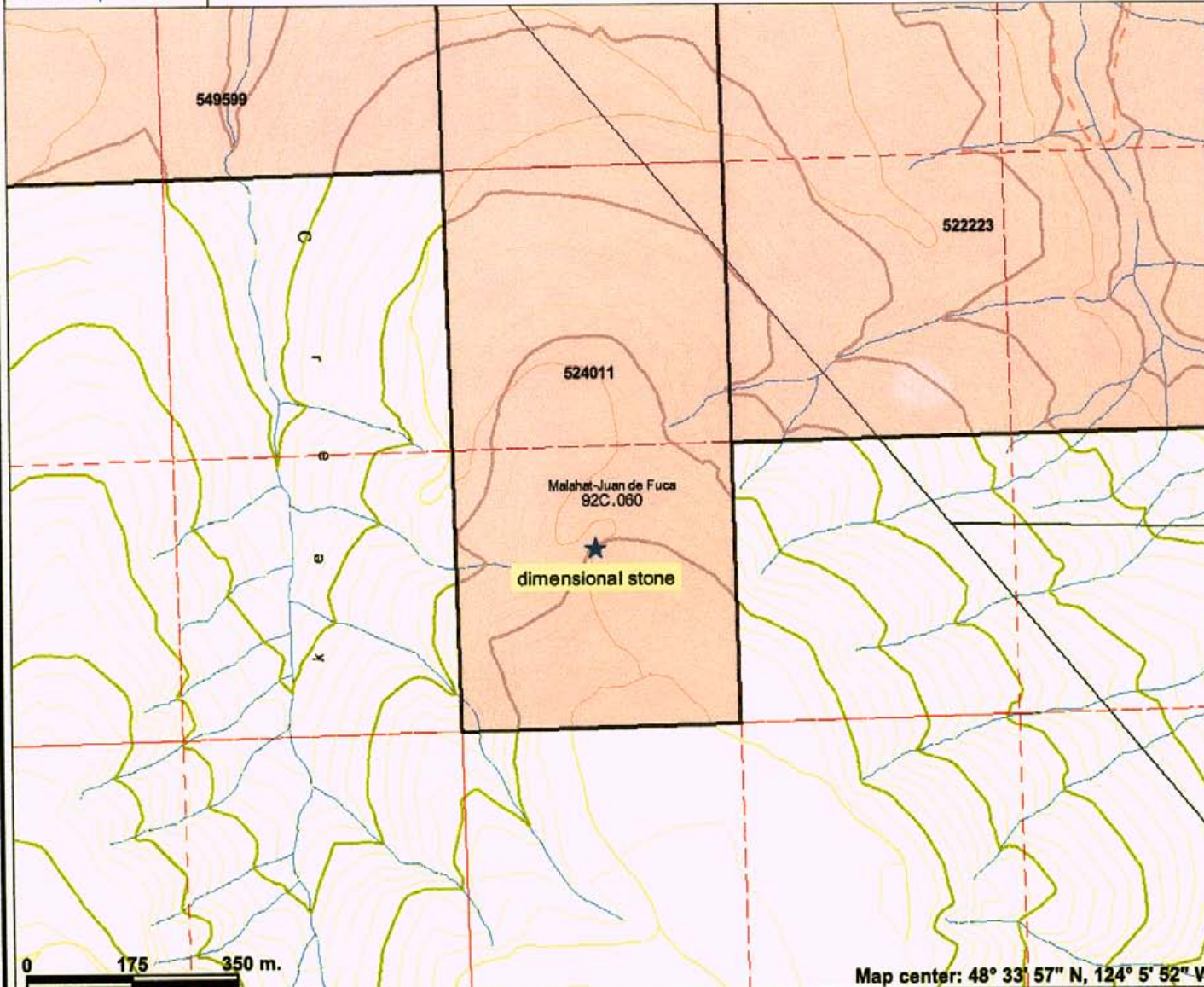


Scale: 1:5,000

This map is a user generated static output from an Internet mapping site and is for general reference only. Data layers that appear on this map may or may not be accurate, current, or otherwise reliable. THIS MAP IS NOT TO BE USED FOR NAVIGATION.

map#2

PAYSTONE



Legend

- Indian Reserves
- National Parks
- Parks
- Mineral Titles Grid (MTO)
- Mineral Tenures (Mineral - MTO)
- Mineral Claim
- Mineral Lease
- Reserves (Mineral - MTO Sites)
- Placer Claim Designation
- Placer Lease Designation
- No Staking Reserve
- Conditional Reserve
- Release Required Reserve
- Surface Restriction
- Recreation Area
- Others
- Mining Division (MTO)
- Integrated Cadastral Fabric
- BCGS Grid
- Contours (TRIM)
 - Contour - Index
 - Contour - Index.Indefinite
 - Contour - Index.Depression
 - Contour - Index.Depression Indefinite
 - Contour - Intermediate
 - Contour - Intermediate.Indefinite
 - Contour - Intermediate.Depression
 - Contour - Intermediate.Depression Indefinite
- Area of Exclusion
- Area of Indefinite Contours
- Annotation (1:20K)
- Transportation - Points (TRIM)



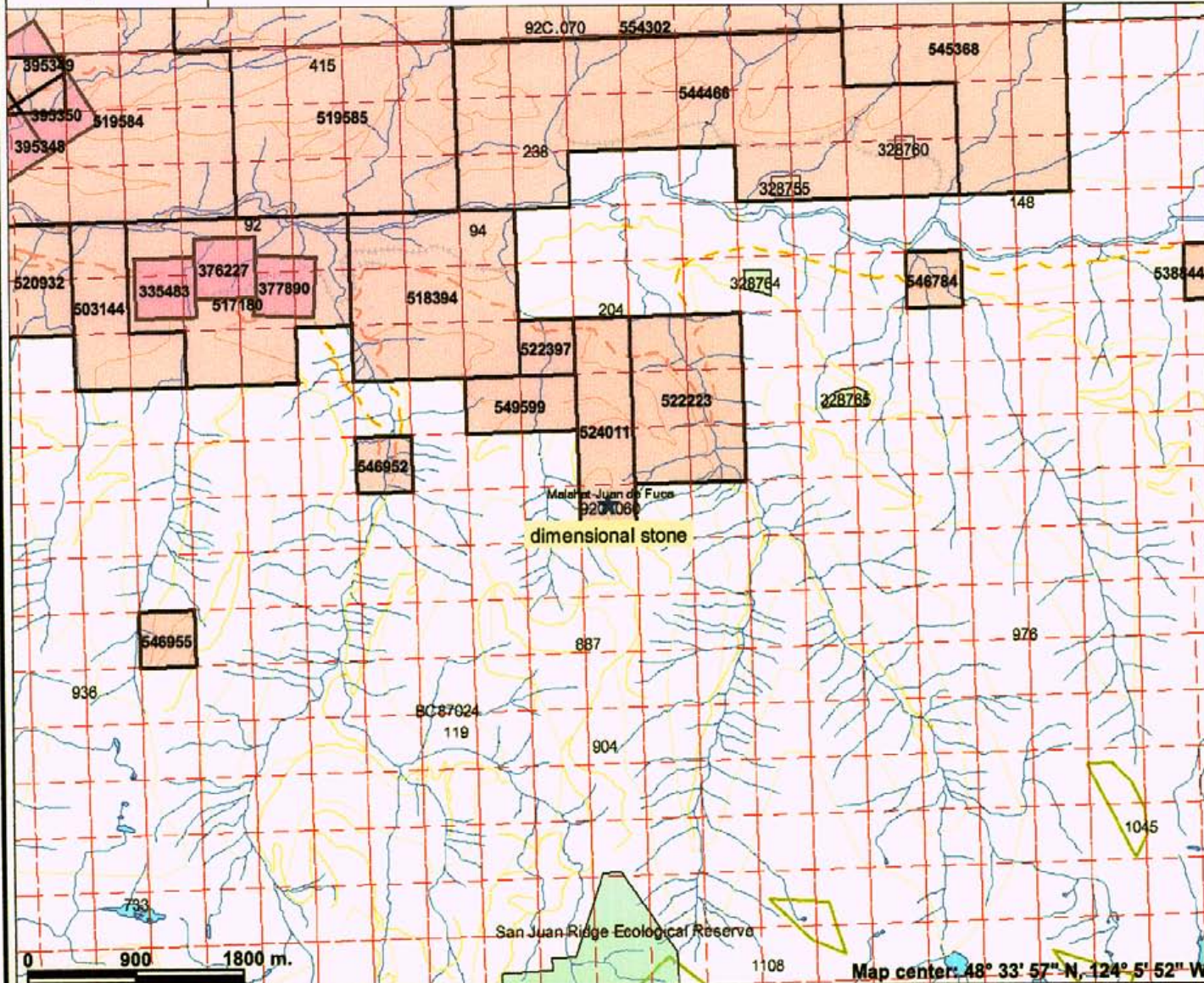
Scale: 1:10,000

This map is a user generated static output from an Internet mapping site and is for general reference only. Data layers that appear on this map may or may not be accurate, current, or otherwise reliable. THIS MAP IS NOT TO BE USED FOR NAVIGATION.

Map center: 48° 33' 57" N, 124° 5' 52" W

MAP#3

PAYSTONE



Legend

- Indian Reserves
- National Parks
- Parks
- Mineral Titles Grid (MTO)
- Mineral Tenures (Mineral - MTO)
- Mineral Claim
- Mineral Lease
- Reserves (Mineral - MTO Sites)
- Placer Claim Designation
- Placer Lease Designation
- No Staking Reserve
- Conditional Reserve
- Release Required Reserve
- Surface Restriction
- Recreation Area
- Others
- Mining Division (MTO)
- BCGS Grid
- Contours (1:250K)
- Contour - Index
- Contour - Intermediate
- Area of Exclusion
- Area of Indefinite Contours
- Transportation - Points (TRIM)
- Helipad
- Transportation - Lines (TRIM)
- Airfield
- Airport
- Airstrip
- Airport Abandoned
- Ferry Route
- Road (Gravel Undivided) - 1 Lane
- Road (Gravel Undivided) - 2 Lanes

Scale: 1:50,000

This map is a user generated static output from an Internet mapping site and is for general reference only. Data layers that appear on this map may or may not be accurate, current, or otherwise reliable. THIS MAP IS NOT TO BE USED FOR NAVIGATION.