374000 E | 376000 E | 378000 E | 380000 E | 382000 E | 384000 E | 386000 E | 388000 E

6296000 N | 6294000 N | 6292000 N | 6290000 N | 6288000 N | 6286000 N | 6284000 N | 6282000 N

TECHNICAL SUMMARY

Navigation	Differentially–corrected GPS
Data reduction grid interval	30 metres
Terrain clearance	Helicopter, Spectrometer 57 m Electromagnetic sensor 30 m Magnetometer 30 m
Data sampling interval	0.1 second
Magnetometer / sensitivity	Cesium / 0.01 nT
Electromagnetic system	DIGHEM*
Spectrometer	GR820

Frequency	Sensitivity	Coil Orientation
1000 Hz	.06 ppm	Vertical coaxial
5500 Hz	.12 ppm	Vertical coaxial
900 Hz	.12 ppm	Horizontal coplanar
7200 Hz	.24 ppm	Horizontal coplanar
56000 Hz	.60 ppm	Horizontal coplanar

ELECTROMAGNETIC ANOMALIES

Grade	Anomaly	Conductance
7	●	>100 siemens
6	◖	50–100 siemens
5	◔	20–50 siemens
4	◑	10–20 siemens
3	⊕	5–10 siemens
2	○	1–5 siemens
1	◌	< 1 siemens
–	✳	Questionable anomaly

Anomaly identifier; Interpretive symbol; Inphase and Quadrature of coaxial coil is greater than

Depth is greater than
- 15 m
- 30 m
- 45 m
- 60 m

5 ppm
10 ppm
15 ppm
20 ppm

Interpretive symbol	Conductor ("model")
B	Bedrock conductor
D	Narrow bedrock conductor ("thin dike")
S	Conductive cover ("horizontal thin sheet")
H	Broad conductive rock unit, deep conductive weathering, thick conductive cover ("half space")
E	Edge of broad conductor ("edge of half space")
L	Culture, e.g. power line, metal building or fence

ohm-m

8101
8100
8058
7906
7662
7342
6911
6369
5701
4894
4000
3086
2293
1690
1228
867
609
409
238

RESISTIVITY CONTOURS

1000
800
600
500
400
300
250
200
150
125
100

Contours in ohm–m at 10 intervals per decade. Apparent resistivity calculated using a pseudo–layer half–space model (Fraser 1978).

FLIGHT LINES WITH EM ANOMALIES

Flight number
Flight direction
Flight line number
11020
Reflight Number
Line Number
Area Number
Fiducials identified on profiles
Dip direction
EM anomaly (see EM legend)
Conductor axis (on EM maps only)
Arcs indicate the conductor has a thickness > 10m
Magnetic correlation in nT (gammas)

LOCATION MAP

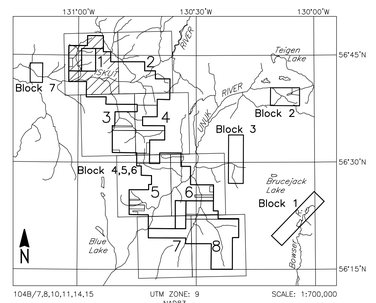

104B/7,8,10,11,14,15 | UTM ZONE: 9 NAD83 | SCALE: 1:700,000

HATHOR EXPLORATION LIMITED
ESKAY AREA BLOCKS 4–6, B.C.

APPARENT RESISTIVITY
7200 Hz COPLANAR

FUGRO DIGHEM*/RAD SURVEY	NTS: 104B/7,8,10,11,14,15	GEOPHYSICIST:
DATE: DECEMBER, 2007	JOB: 06041	SHEET: 1
Fugro Airborne Surveys		

0 1 2 Km
0 1 Mi
Scale 1:20 000

FUGRO AIRBORNE SURVEYS

BC Geological Survey
Assessment Report
30282j

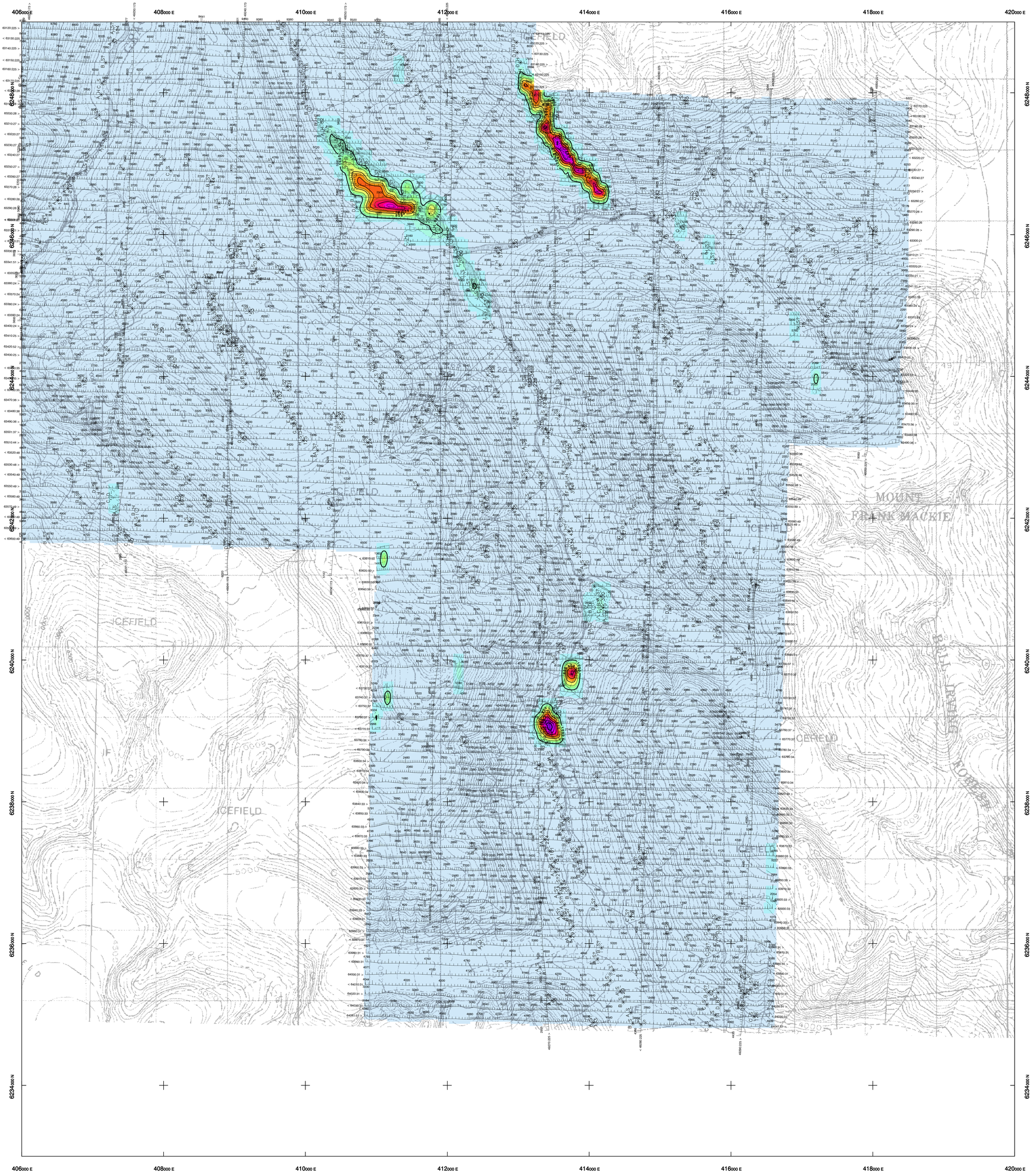

TECHNICAL SUMMARY

Navigation . . . . . Differentially-corrected GPS
Data reduction grid interval . . . . 30 metres
Terrain clearance . . . . . Helicopter, Spectrometer 57 m
Electromagnetic sensor 30 m
Magnetometer 30 m
Data sampling interval . . . . . 0.1 second
Magnetometer / sensitivity . . . . . Cesium / 0.01 nT
Electromagnetic system . . . . . DIGHEM^V
Spectrometer GR820

Frequency	Sensitivity	Coil Orientation
1000 Hz	.06 ppm	Vertical coaxial
5500 Hz	.12 ppm	Vertical coaxial
900 Hz	.12 ppm	Horizontal coplanar
7200 Hz	.24 ppm	Horizontal coplanar
56000 Hz	.60 ppm	Horizontal coplanar

ELECTROMAGNETIC ANOMALIES

Grade	Anomaly	Conductance
7	●	>100 siemens
6	◕	50–100 siemens
5	◒	20–50 siemens
4	◔	10–20 siemens
3	⊕	5–10 siemens
2	○	1–5 siemens
1	◌	< 1 siemens
–	✳	Questionable anomaly

Anomaly identifier
Interpretive symbol
Depth is greater than
· 15 m
: 30 m
⁞ 45 m
⁞ 60 m
Inphase and Quadrature of coaxial coil is greater than
. 5 ppm
.. 10 ppm
... 15 ppm
.... 20 ppm

Interpretive symbol	Conductor ("model")
B	Bedrock conductor
D	Narrow bedrock conductor ("thin dike")
S	Conductive cover ("horizontal thin sheet")
H	Broad conductive rock unit, deep conductive weathering, thick conductive cover ("half space")
E	Edge of broad conductor ("edge of half space")
L	Culture, e.g. power line, metal building or fence

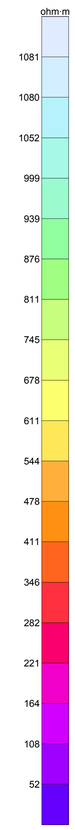

FLIGHT LINES WITH EM ANOMALIES

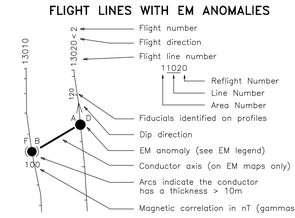

RESISTIVITY CONTOURS

1000
800
600
500
400
300
250
200
150
125
100

Contours in ohm–m at 10 intervals per decade. Apparent resistivity calculated using a pseudo-layer half-space model (Fraser 1978).

LOCATION MAP

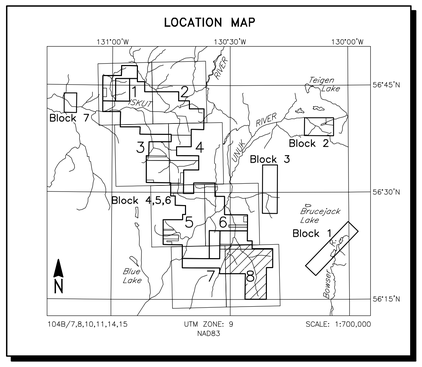

HATHOR EXPLORATION LIMITED
ESKAY AREA BLOCKS 4–6, B.C.

APPARENT RESISTIVITY
900 Hz COPLANAR

FUGRO DIGHEM^V/RAD SURVEY	NTS: 104B/7,8,10,11,14,15	GEOPHYSICIST:
DATE: DECEMBER, 2007	JOB: 06041	SHEET: 8

Fugro Airborne Surveys

0 1 2 Km
0 1 Mi
Scale 1:20 000

FUGRO AIRBORNE SURVEYS

392000 E 394000 E 396000 E 398000 E 400000 E 402000 E 404000 E 406000 E

6248000 N 6246000 N 6244000 N 6242000 N 6240000 N 6238000 N 6236000 N 6234000 N

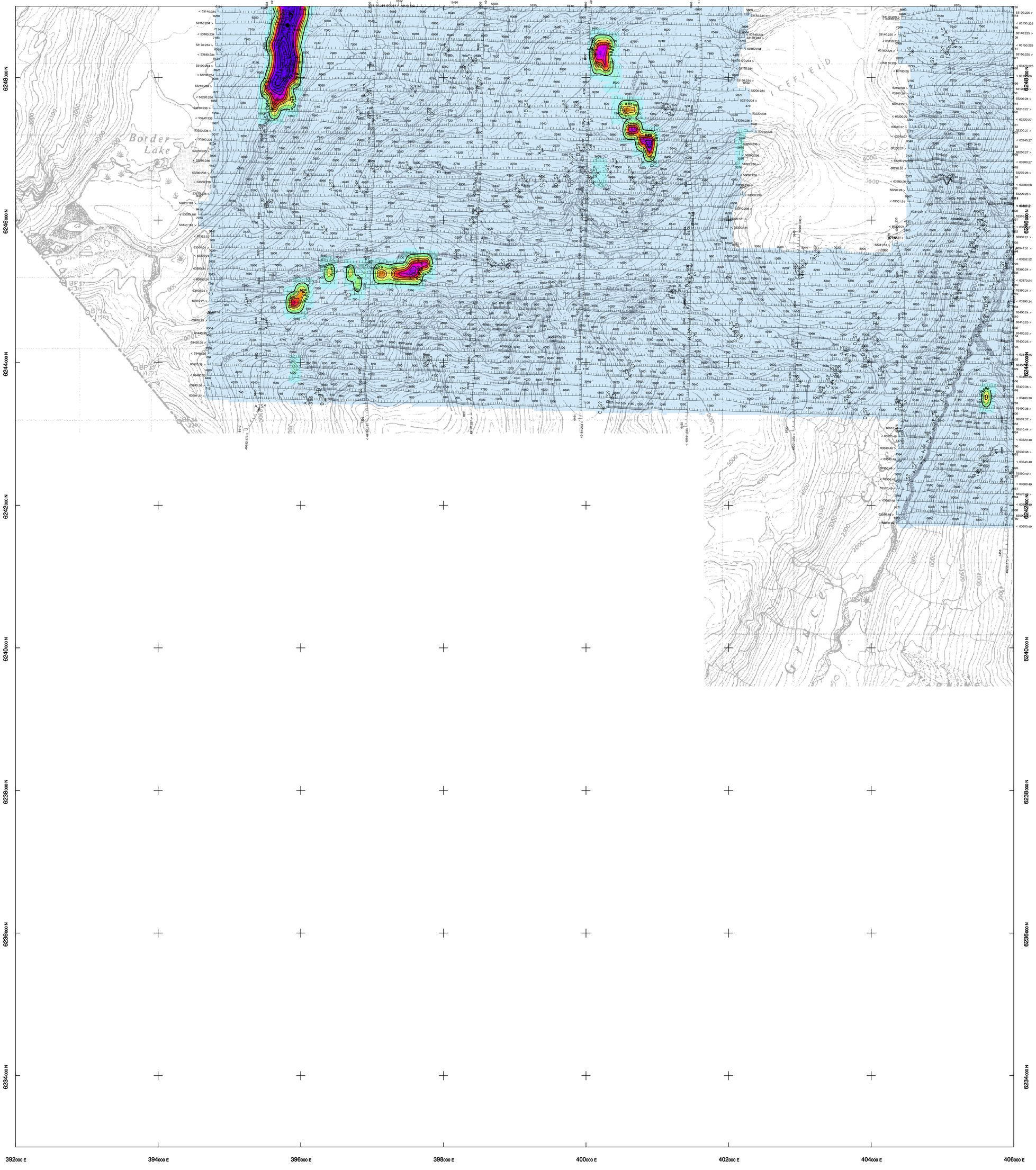

TECHNICAL SUMMARY

Navigation	Differentially–corrected GPS
Data reduction grid interval	30 metres
Terrain clearance	Helicopter, Spectrometer 57 m Electromagnetic sensor 30 m Magnetometer 30 m
Data sampling interval	0.1 second
Magnetometer / sensitivity	Cesium / 0.01 nT
Electromagnetic system	DIGHEM*
Spectrometer	GR820

Frequency	Sensitivity	Coil Orientation
1000 Hz	.06 ppm	Vertical coaxial
5500 Hz	.12 ppm	Vertical coaxial
900 Hz	.12 ppm	Horizontal coplanar
7200 Hz	.24 ppm	Horizontal coplanar
56000 Hz	.60 ppm	Horizontal coplanar

ELECTROMAGNETIC ANOMALIES

Grade	Anomaly	Conductance
7	●	>100 siemens
6	◐	50–100 siemens
5	◑	20–50 siemens
4	◒	10–20 siemens
3	⊕	5–10 siemens
2	○	1–5 siemens
1	◌	< 1 siemens
–	✳	Questionable anomaly

Anomaly Identifier; Interpretive symbol; Depth is greater than: . 5 m, .. 10 ppm, ... 15 ppm, ... 20 ppm; Inphase and Quadrature of coaxial coil is greater than: - 15 m, : 30 m, ⋮ 45 m, ⋮ 60 m

Interpretive symbol	Conductor ("model")
B	Bedrock conductor
D	Narrow bedrock conductor ("thin dike")
S	Conductive cover ("horizontal thin sheet")
H	Broad conductive rock unit, deep conductive weathering, thick conductive cover ("half space")
E	Edge of broad conductor ("edge of half space")
L	Culture, e.g. power line, metal building or fence

ohm·m: 1081, 1080, 1052, 999, 939, 876, 811, 745, 678, 611, 544, 478, 411, 346, 282, 221, 164, 108, 52

FLIGHT LINES WITH EM ANOMALIES

Flight number; Flight direction; Flight line number; 11020: Reflight Number, Line Number, Area Number; Fiducials identified on profiles; Dip direction; EM anomaly (see EM legend); Conductor axis (on EM maps only); Arcs indicate the conductor has a thickness > 10m; Magnetic correlation in nT (gammas)

RESISTIVITY CONTOURS

1000, 800, 600, 500, 400, 300, 250, 200, 150, 125, 100

Contours in ohm–m at 10 intervals per decade. Apparent resistivity calculated using a pseudo–layer half–space model (Fraser 1978).

LOCATION MAP

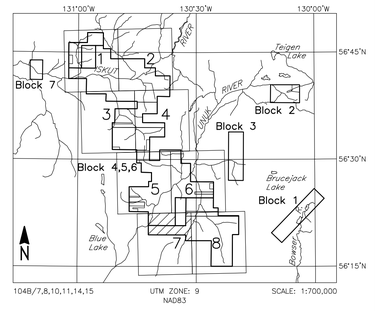

HATHOR EXPLORATION LIMITED
ESKAY AREA BLOCKS 4–6, B.C.

APPARENT RESISTIVITY
900 Hz COPLANAR

FUGRO DIGHEM*/RAD SURVEY	NTS: 104B/7,8,10,11,14,15	GEOPHYSICIST:
DATE: DECEMBER, 2007	JOB: 06041	SHEET: 7

Fugro Airborne Surveys

0 1 2 Km
0 1 Mi
Scale 1:20 000

FUGRO AIRBORNE SURVEYS

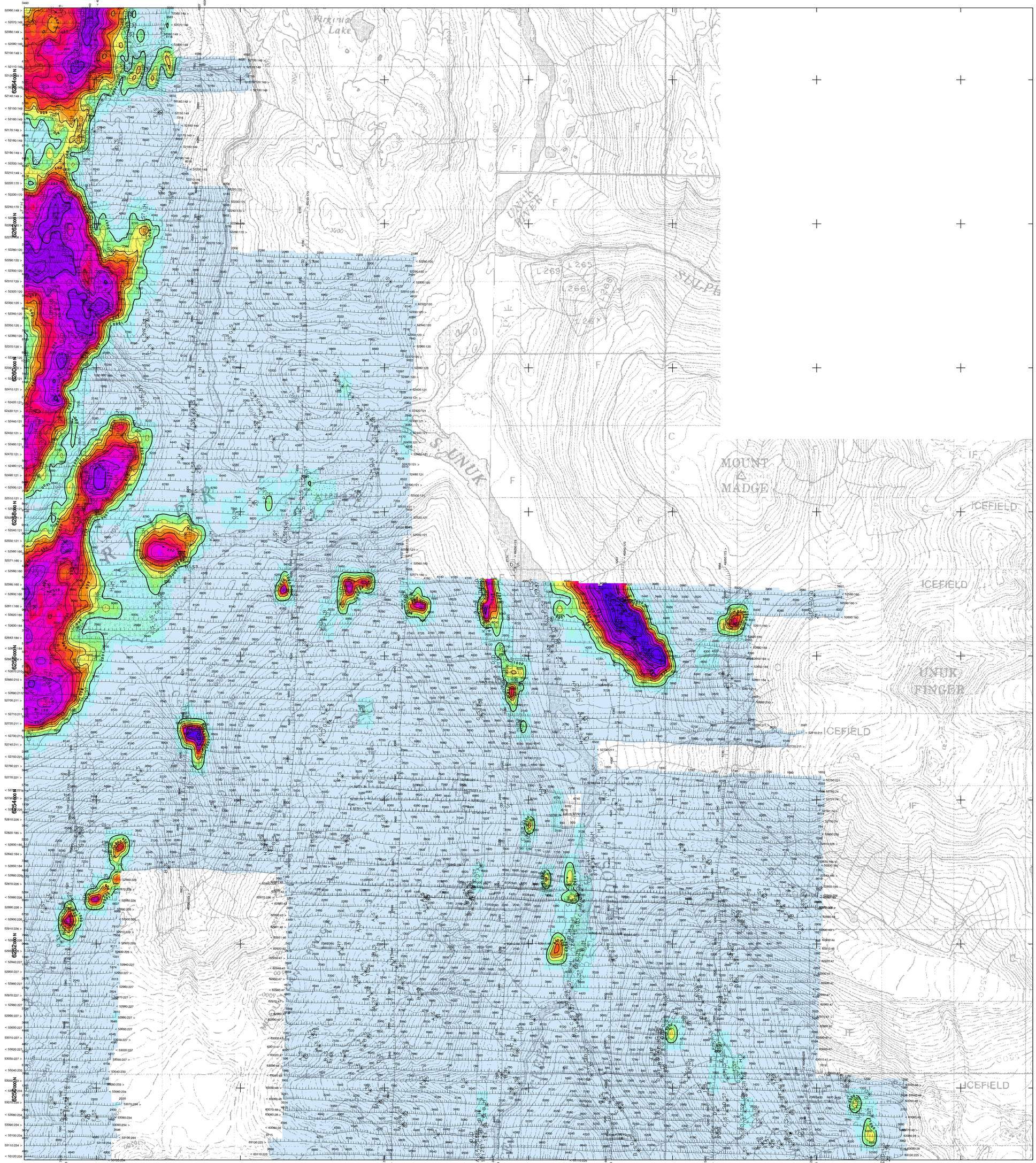

TECHNICAL SUMMARY

Navigation	Differentially–corrected GPS
Data reduction grid interval	30 metres
Terrain clearance	Helicopter, Spectrometer 57 m Electromagnetic sensor 30 m Magnetometer 30 m
Data sampling interval	0.1 second
Magnetometer / sensitivity	Cesium / 0.01 nT
Electromagnetic system	DIGHEM*
Spectrometer	GR820

Frequency	Sensitivity	Coil Orientation
1000 Hz	.06 ppm	Vertical coaxial
5500 Hz	.12 ppm	Vertical coaxial
900 Hz	.12 ppm	Horizontal coplanar
7200 Hz	.24 ppm	Horizontal coplanar
56000 Hz	.60 ppm	Horizontal coplanar

ELECTROMAGNETIC ANOMALIES

Grade	Anomaly	Conductance
7	●	>100 siemens
6	◐	50–100 siemens
5	◒	20–50 siemens
4	◑	10–20 siemens
3	⊕	5–10 siemens
2	○	1–5 siemens
1	◌	< 1 siemens
–	✳	Questionable anomaly

Anomaly identifier; Interpretive symbol; Depth is greater than: · 15 m, : 30 m, ⋮ 45 m, ⋮ 60 m; Inphase and Quadrature of coaxial coil is greater than: · 5 ppm, .. 10 ppm, ... 15 ppm, ... 20 ppm

Interpretive symbol	Conductor ("model")
B	Bedrock conductor
D	Narrow bedrock conductor ("thin dike")
S	Conductive cover ("horizontal thin sheet")
H	Broad conductive rock unit, deep conductive weathering, thick conductive cover ("half space")
E	Edge of broad conductor ("edge of half space")
L	Culture, e.g. power line, metal building or fence

ohm·m

1081
1080
1052
999
939
876
811
745
678
611
544
478
411
346
282
221
164
108
52

FLIGHT LINES WITH EM ANOMALIES

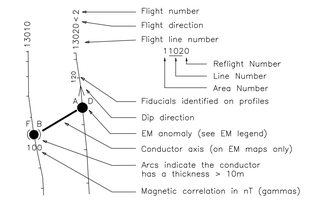

RESISTIVITY CONTOURS

1000, 800, 600, 500, 400, 300, 250, 200, 150, 125, 100

Contours in ohm–m at 10 intervals per decade. Apparent resistivity calculated using a pseudo–layer half–space model (Fraser 1978).

LOCATION MAP

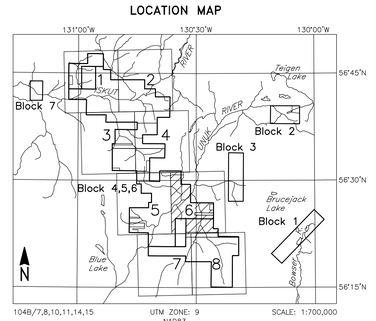

HATHOR EXPLORATION LIMITED

ESKAY AREA BLOCKS 4–6, B.C.

APPARENT RESISTIVITY 900 Hz COPLANAR

FUGRO DIGHEM*/RAD SURVEY	NTS: 104B/7,8,10,11,14,15	GEOPHYSICIST:
DATE: DECEMBER, 2007	JOB: 06041	SHEET: 6
Fugro Airborne Surveys		

0 1 2 Km
0 1 Mi
Scale 1:20 000

FUGRO AIRBORNE SURVEYS

388000 E
390000 E
392000 E
394000 E
396000 E
398000 E
400000 E

6264000 N
6262000 N
6260000 N
6258000 N
6256000 N
6254000 N
6252000 N
6250000 N

BOUNDARY RANGE

ICEFIELD

Glacier

TECHNICAL SUMMARY

Navigation	Differentially–corrected GPS
Data reduction grid interval	30 metres
Terrain clearance	Helicopter, Spectrometer 57 m Electromagnetic sensor 30 m Magnetometer 30 m
Data sampling interval	0.1 second
Magnetometer / sensitivity	Cesium / 0.01 nT
Electromagnetic system	DIGHEM^V
Spectrometer	GR820

Frequency	Sensitivity	Coil Orientation
1000 Hz	.06 ppm	Vertical coaxial
5500 Hz	.12 ppm	Vertical coaxial
900 Hz	.12 ppm	Horizontal coplanar
7200 Hz	.24 ppm	Horizontal coplanar
56000 Hz	.60 ppm	Horizontal coplanar

ELECTROMAGNETIC ANOMALIES

Grade	Anomaly	Conductance
7	●	>100 siemens
6	◐	50–100 siemens
5	◑	20–50 siemens
4	◒	10–20 siemens
3	⊕	5–10 siemens
2	○	1–5 siemens
1	◌	< 1 siemens
–	✳	Questionable anomaly

Anomaly identifier
Interpretive symbol
Depth is greater than
- 15 m
: 30 m
⋮ 45 m
⋮ 60 m
Inphase and Quadrature of coaxial coil is greater than
. 5 ppm
.. 10 ppm
... 15 ppm
.... 20 ppm

Interpretive symbol	Conductor ("model")
B	Bedrock conductor
D	Narrow bedrock conductor ("thin dike")
S	Conductive cover ("horizontal thin sheet")
H	Broad conductive rock unit, deep conductive weathering, thick conductive cover ("half space")
E	Edge of broad conductor ("edge of half space")
L	Culture, e.g. power line, metal building or fence

ohm·m
1081
1080
1052
999
939
876
811
745
678
611
544
478
411
346
282
221
164
108
52

FLIGHT LINES WITH EM ANOMALIES

Flight number
Flight direction
Flight line number
11020
Reflight Number
Line Number
Area Number
Fiducials identified on profiles
Dip direction
EM anomaly (see EM legend)
Conductor axis (on EM maps only)
Arcs indicate the conductor has a thickness > 10m
Magnetic correlation in nT (gammas)

RESISTIVITY CONTOURS

1000
800
600
500
400
300
250
200
150
125
100

Contours in ohm–m at 10 intervals per decade. Apparent resistivity calculated using a pseudo–layer half–space model (Fraser 1978).

LOCATION MAP

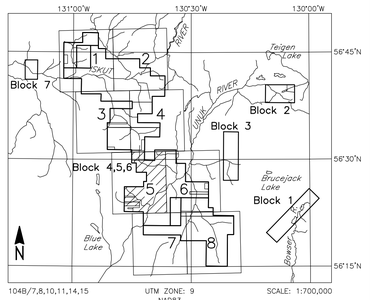

104B/7,8,10,11,14,15
UTM ZONE: 9
NAD83
SCALE: 1:700,000

HATHOR EXPLORATION LIMITED
ESKAY AREA BLOCKS 4–6, B.C.

APPARENT RESISTIVITY
900 Hz COPLANAR

FUGRO DIGHEM^V/RAD SURVEY	NTS: 104B/7,8,10,11,14,15	GEOPHYSICIST:
DATE: DECEMBER, 2007	JOB: 06041	SHEET: 5

Fugro Airborne Surveys

0 1 2 Km
0 1 Mi
Scale 1:20 000

FUGRO AIRBORNE SURVEYS

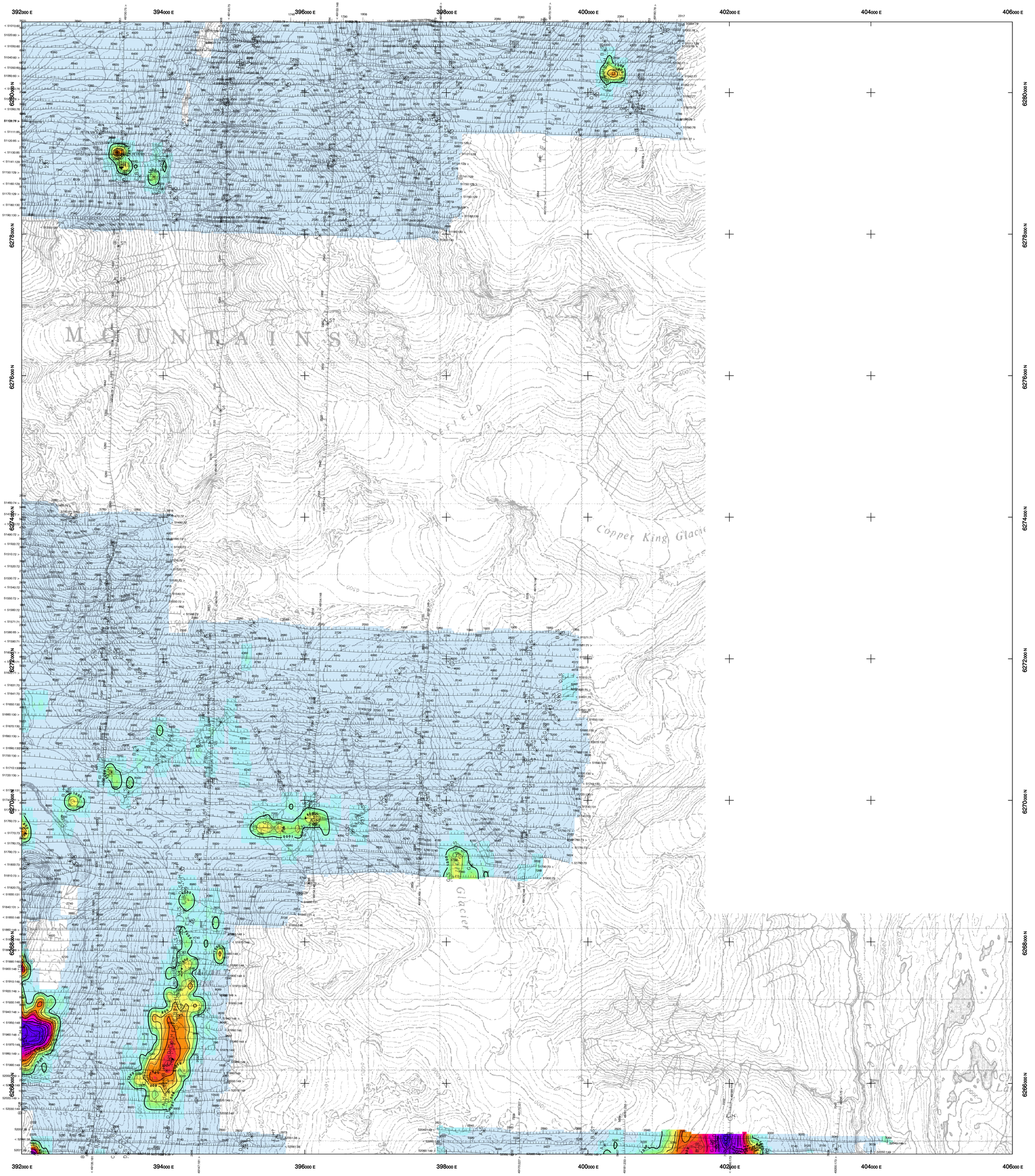

TECHNICAL SUMMARY

Navigation	Differentially–corrected GPS
Data reduction grid interval	30 metres
Terrain clearance	Helicopter, Spectrometer 57 m Electromagnetic sensor 30 m Magnetometer 30 m
Data sampling interval	0.1 second
Magnetometer / sensitivity	Cesium / 0.01 nT
Electromagnetic system	DIGHEM*
Spectrometer	GR820

Frequency	Sensitivity	Coil Orientation
1000 Hz	.06 ppm	Vertical coaxial
5500 Hz	.12 ppm	Vertical coaxial
900 Hz	.12 ppm	Horizontal coplanar
7200 Hz	.24 ppm	Horizontal coplanar
56000 Hz	.60 ppm	Horizontal coplanar

ELECTROMAGNETIC ANOMALIES

Grade	Anomaly	Conductance
7	●	>100 siemens
6	◕	50–100 siemens
5	◑	20–50 siemens
4	◔	10–20 siemens
3	⊕	5–10 siemens
2	○	1–5 siemens
1	◌	< 1 siemens
–	✳	Questionable anomaly

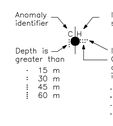

Interpretive symbol	Conductor ("model")
B	Bedrock conductor
D	Narrow bedrock conductor ("thin dike")
S	Conductive cover ("horizontal thin sheet")
H	Broad conductive rock unit, deep conductive weathering, thick conductive cover ("half space")
E	Edge of broad conductor ("edge of half space")
L	Culture, e.g. power line, metal building or fence

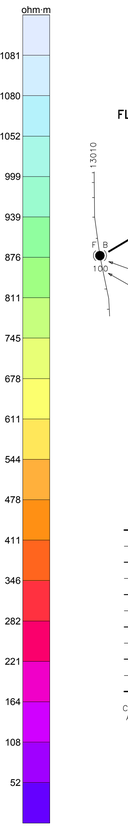

FLIGHT LINES WITH EM ANOMALIES

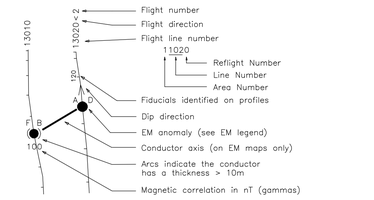

RESISTIVITY CONTOURS

1000
800
600
500
400
300
250
200
150
125
100

Contours in ohm–m at 10 intervals per decade. Apparent resistivity calculated using a pseudo–layer half–space model (Fraser 1978).

LOCATION MAP

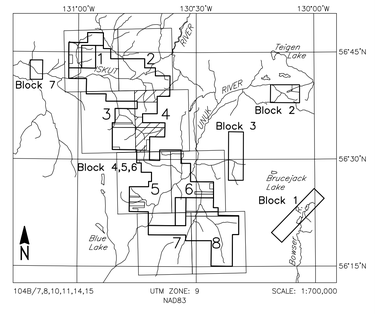

HATHOR EXPLORATION LIMITED
ESKAY AREA BLOCKS 4–6, B.C.

APPARENT RESISTIVITY
900 Hz COPLANAR

FUGRO DIGHEM*/RAD SURVEY	NTS: 104B/7,8,10,11,14,15	GEOPHYSICIST:
DATE: DECEMBER, 2007	JOB: 06041	SHEET: 4
Fugro Airborne Surveys		

0 1 2 Km
0 1 Mi
Scale 1:20 000

FUGRO AIRBORNE SURVEYS

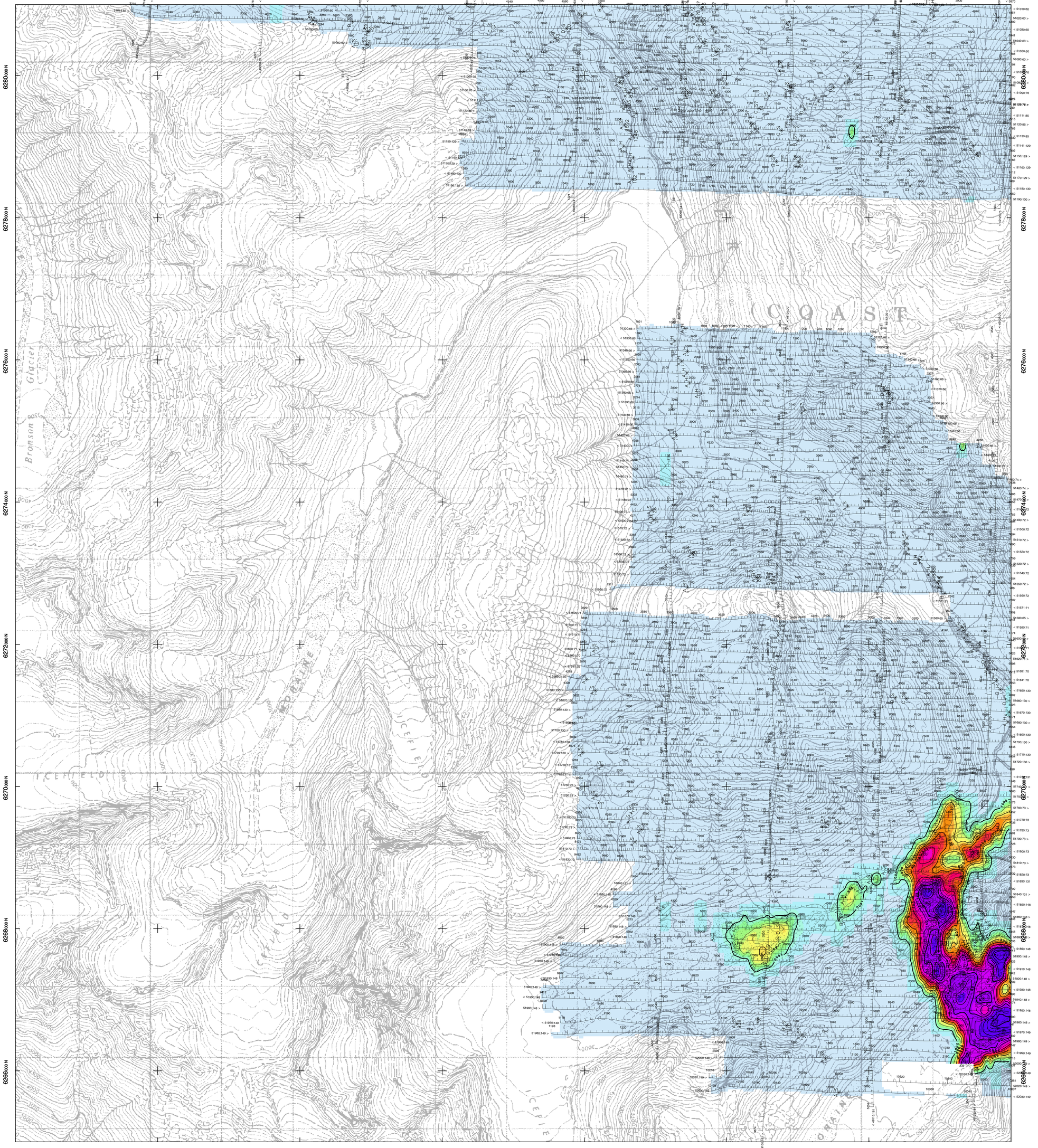

TECHNICAL SUMMARY

Navigation	Differentially-corrected GPS
Data reduction grid interval	30 metres
Terrain clearance	Helicopter, Spectrometer 57 m Electromagnetic sensor 30 m Magnetometer 30 m
Data sampling interval	0.1 second
Magnetometer / sensitivity	Cesium / 0.01 nT
Electromagnetic system	DIGHEM*
Spectrometer	GR820

Frequency	Sensitivity	Coil Orientation
1000 Hz	.06 ppm	Vertical coaxial
5500 Hz	.12 ppm	Vertical coaxial
900 Hz	.12 ppm	Horizontal coplanar
7200 Hz	.24 ppm	Horizontal coplanar
56000 Hz	.60 ppm	Horizontal coplanar

ELECTROMAGNETIC ANOMALIES

Grade	Anomaly	Conductance
7	●	>100 siemens
6	◐	50–100 siemens
5	◑	20–50 siemens
4	◒	10–20 siemens
3	⊕	5–10 siemens
2	○	1–5 siemens
1	◌	< 1 siemens
–	✳	Questionable anomaly

Anomaly identifier; Interpretive symbol; Inphase and Quadrature of coaxial coil is greater than 5 ppm, 10 ppm, 15 ppm, 20 ppm; Depth is greater than 15 m, 30 m, 45 m, 60 m

Interpretive symbol	Conductor ("model")
B	Bedrock conductor
D	Narrow bedrock conductor ("thin dike")
S	Conductive cover ("horizontal thin sheet")
H	Broad conductive rock unit, deep conductive weathering, thick conductive cover ("half space")
E	Edge of broad conductor ("edge of half space")
L	Culture, e.g. power line, metal building or fence

ohm·m: 1081, 1080, 1052, 999, 939, 876, 811, 745, 678, 611, 544, 478, 411, 346, 282, 221, 164, 108, 52

FLIGHT LINES WITH EM ANOMALIES

Flight number; Flight direction; Flight line number; 11020: Reflight Number, Line Number, Area Number; Fiducials identified on profiles; Dip direction; EM anomaly (see EM legend); Conductor axis (on EM maps only); Arcs indicate the conductor has a thickness > 10m; Magnetic correlation in nT (gammas)

RESISTIVITY CONTOURS

1000, 800, 600, 500, 400, 300, 250, 200, 150, 125, 100

Contours in ohm-m at 10 intervals per decade. Apparent resistivity calculated using a pseudo-layer half-space model (Fraser 1978).

LOCATION MAP

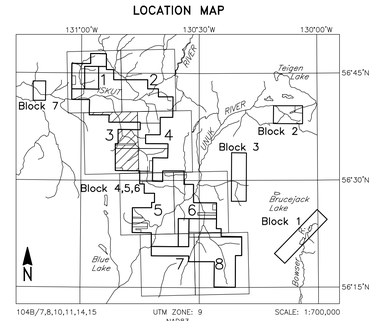

104B/7,8,10,11,14,15 UTM ZONE: 9 NAD83 SCALE: 1:700,000

HATHOR EXPLORATION LIMITED
ESKAY AREA BLOCKS 4-6, B.C.

APPARENT RESISTIVITY 900 Hz COPLANAR

FUGRO DIGHEM*/RAD SURVEY	NTS: 104B/7,8,10,11,14,15	GEOPHYSICIST:
DATE: DECEMBER, 2007	JOB: 06041	SHEET: 3

Fugro Airborne Surveys

0 1 2 Km
0 1 Mi
Scale 1:20 000

FUGRO AIRBORNE SURVEYS

388000 E 390000 E 392000 E 394000 E 396000 E 398000 E 400000 E 402000 E

6296000 N 6294000 N 6292000 N 6290000 N 6288000 N 6286000 N 6284000 N 6282000 N

TECHNICAL SUMMARY

Navigation	Differentially–corrected GPS
Data reduction grid interval	30 metres
Terrain clearance	Helicopter, Spectrometer 57 m Electromagnetic sensor 30 m Magnetometer 30 m
Data sampling interval	0.1 second
Magnetometer / sensitivity	Cesium / 0.01 nT
Electromagnetic system	DIGHEM*
Spectrometer	GR820

Frequency	Sensitivity	Coil Orientation
1000 Hz	.06 ppm	Vertical coaxial
5500 Hz	.12 ppm	Vertical coaxial
900 Hz	.12 ppm	Horizontal coplanar
7200 Hz	.24 ppm	Horizontal coplanar
56000 Hz	.60 ppm	Horizontal coplanar

ELECTROMAGNETIC ANOMALIES

Grade	Anomaly	Conductance
7	●	>100 siemens
6	◕	50–100 siemens
5	◑	20–50 siemens
4	◔	10–20 siemens
3	⊕	5–10 siemens
2	○	1–5 siemens
1	◌	< 1 siemens
–	✳	Questionable anomaly

Anomaly identifier; Interpretive symbol; Inphase and Quadrature of coaxial coil is greater than 5 ppm, 10 ppm, 15 ppm, 20 ppm; Depth is greater than 15 m, 30 m, 45 m, 60 m

Interpretive symbol	Conductor ("model")
B	Bedrock conductor
D	Narrow bedrock conductor ("thin dike")
S	Conductive cover ("horizontal thin sheet")
H	Broad conductive rock unit, deep conductive weathering, thick conductive cover ("half space")
E	Edge of broad conductor ("edge of half space")
L	Culture, e.g. power line, metal building or fence

ohm·m

1081 1080 1052 999 939 876 811 745 678 611 544 478 411 346 282 221 164 108 52

FLIGHT LINES WITH EM ANOMALIES

Flight number
Flight direction
Flight line number
11020
Reflight Number
Line Number
Area Number
Fiducials identified on profiles
Dip direction
EM anomaly (see EM legend)
Conductor axis (on EM maps only)
Arcs indicate the conductor has a thickness > 10m
Magnetic correlation in nT (gammas)

RESISTIVITY CONTOURS

1000 800 600 500 400 300 250 200 150 125 100

Contours in ohm–m at 10 intervals per decade. Apparent resistivity calculated using a pseudo–layer half–space model (Fraser 1978).

LOCATION MAP

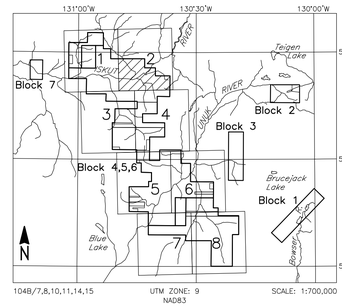

HATHOR EXPLORATION LIMITED

ESKAY AREA BLOCKS 4–6, B.C.

APPARENT RESISTIVITY 900 Hz COPLANAR

FUGRO DIGHEM*/RAD SURVEY	NTS: 104B/7,8,10,11,14,15	GEOPHYSICIST:
DATE: DECEMBER, 2007	JOB: 06041	SHEET: 2
Fugro Airborne Surveys		

0 1 2 Km
0 1 Mi
Scale 1:20 000

FUGRO AIRBORNE SURVEYS