RECEIVED
JUL 0 8 2009
Gold Commissioner's Office
VANCOUVER, B.C.

BC Geological Survey
Assessment Report
30947b

APPENDIX IV

COST STATEMENT

GEOLOGICAL SURVEY BRANCH
ASSESSMENT REPORT
30,947

COST STATEMENT – 2008-2009

SALARIES

Grant Crooker, Geologist March 1/2008 - February 20/2009 136 days @ $ 600.00/day	$	81,600.00
LW Saleken, Geologist March 1/2009 - February 20/2009 180 days @ $ 600.00/day		108,000.00
Ed Rockel, Geophysicist March 1/2008-February 20/2009 50 days @ $ 600.00/day		30,000.00
Brian Doherty, Field Technician June 1/2008 – December 31/2009 111.5 days @ $ 210.00/day		23,415.00
Lee Mollison, Field Technician March 1/2008 - February 20/2009 60 days @ $ 210.00/day		12,600.00
Dale Johnston, Head Technician June 1/2008 - October 22/2009 100 days @ $ 220.00/day		22,000.00
Brian Russell, Field Technician June 1/2008 – December 31/2009 114.5 days @ $ 210.00/day		24,045.00

MEALS & ACCOMMODATION

Grant Crooker - 136 days @ $ 60.00/day	8,160.00
LW Saleken - 180 days @ $ 60.00/day	10,800.00
Ed Rockel - 50 days @ $ 60.00/day	3,000.00
Lee Mollison - 60 days @ $ 60.00/day	3,600.00
Dale Johnston - 100 days @ $ 60.00/day	6,000.00
Brian Doherty – 111.5 days @ $ 60.00/day	6,690.00
Brian Russell – 114.5 days @ $ 60.00/day	6,870.00

TRANSPORTATION

Vehicle Rental (1974 Chev 3/4 ton 4 x 4) 69 days @ $ 75.00/day	5,175.00

Vehicle Rental (1996 Chev 1/2 ton 4 x 4) 75 days @ $ 75.00/day	5,625.00
Vehicle Rental (2000 Nissan 1/2 ton 4 x 4) 20 days @ $ 75.00/day	1,500.00
Vehicle Rental (2006 Chev 3/4 ton 4 x 4) 49 days @ $ 75.00/day	3,675.00
Vehicle Rental (2008 Chev ½ ton 4 x 4) 33 days @ $ 75.00/day	2,475.00
Gasoline	4,465.21

EQUIPMENT RENTAL

Power Saw (Husqvarna 50 Rancher) 2 days @ $ 30.00/day	60.00
Rock Saw (Stihl) 63 days @ $ 60.00/day	3,780.00
Water Pump (Honda WX10) 59 days @ $ 25.00/day	1,475.00
Hand Held Radios (Uniden SPH 155DT) 2 radios @ $ 95.00/month x 3 months	570.00
Rock Saw (Core, Target Port A Saw) 106.5 days @ $ 60.00/day	6,390.00

CONTRACTORS

Harris and Son Transport (Hitachi 200 Excavator) 81 hours @ $ 115.00/hour Mob and Demob	 9,315.00 1,200.00
Atlas Drilling (NQTK) 4190.47 metres @ $ 95.00/metre	398,094.65
Atlas Drilling (HQ) 1038.69 metres @ $ 120.00/metre (logged & sampled)	124,642.80
Atlas Drilling (HQ) 936.75 metres @ $ 120.00/metre	112,410.00
Pat Lawrence Contracting Ltd (D-6 Cat) 12 hours @ $ 120.00/hour Mob and Demob	 1,440.00 400.00

ANALYSES

958 rock samples, 36 element ICPMS, gold (30 gram, FA, AA finish, results ppb) @ $ 30.55/sample	29,266.90

40 standard samples, gold (1 assay ton, FA, AA finish, results g/t) @ $ 20.45/sample		818.00
908 core samples, 36 element ICPMS, gold (1 assay ton, FA, AA finish, results g/t) @ $ 30.55/sample		27,739.40
139 sludge samples, 36 element ICPMS, gold (1 assay ton, AA finish, results g/t) @ $ 30.55		4,246.45
SUPPLIES		8,044.67
SHIPPING		1,565.74
TELEPHONE		410.00
CORE FACILITY RENTAL		2,400.00
STORAGE FACILITY RENTAL		1,338.60
KEREMEOS OFFICE RENTAL		5,100.00
PREPARATION OF REPORT (Printing etc)		1,000.00
	Total	1,111,402.42

APPENDIX V

MAPS PDF FORMAT

INDEX MAP

Topographic base map included for location illustration only

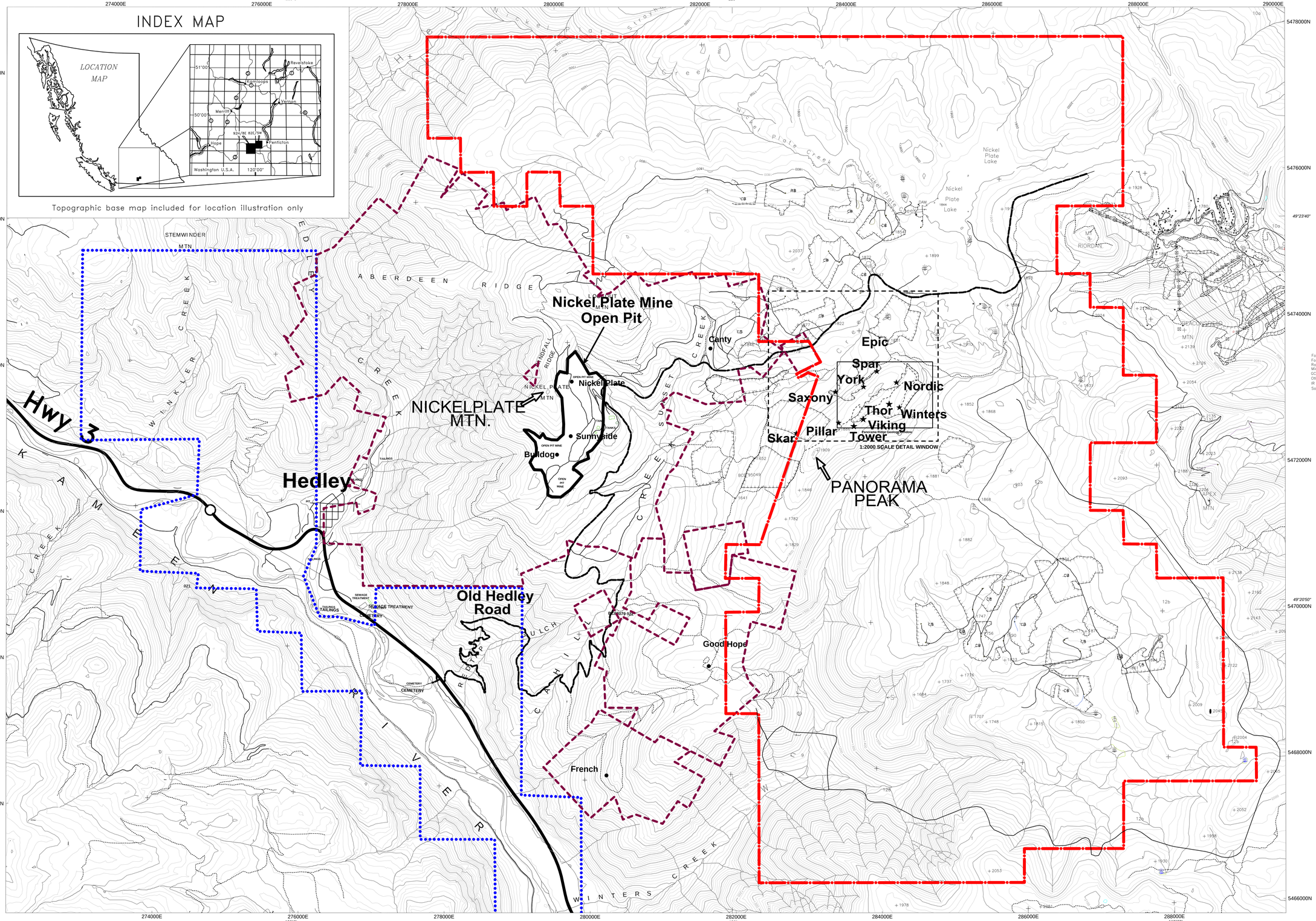

LEGEND

- Forestry Cut Block
- Forestry Road
- Rough Forestry Road
- Mining Trench
- GCN Property Claim Boundary
- Other Property Claim Boundary
- IR #2 Boundary

Source: Bulletin 87(BCGS) plus other sources

Goldcliff
RESOURCE CORPORATION
GCN.TSXV

Scale 1:20000

250 0 250 500 750 1000 1250 1500
metres
NAD83 / UTM zone 11N

Goldcliff Resource Corporation
Panorama Ridge Project, Hedley Gold Basin Similkameen & Osoyoos M.Ds., B.C. NTS: 092H.040 & 082E.031
Location Map Date: June, 2009 Figure 1.0 File Name: F1.0 Location-2009.map
Interpretex Resources Ltd.

INDEX MAP

Topographic base map included for location illustration only

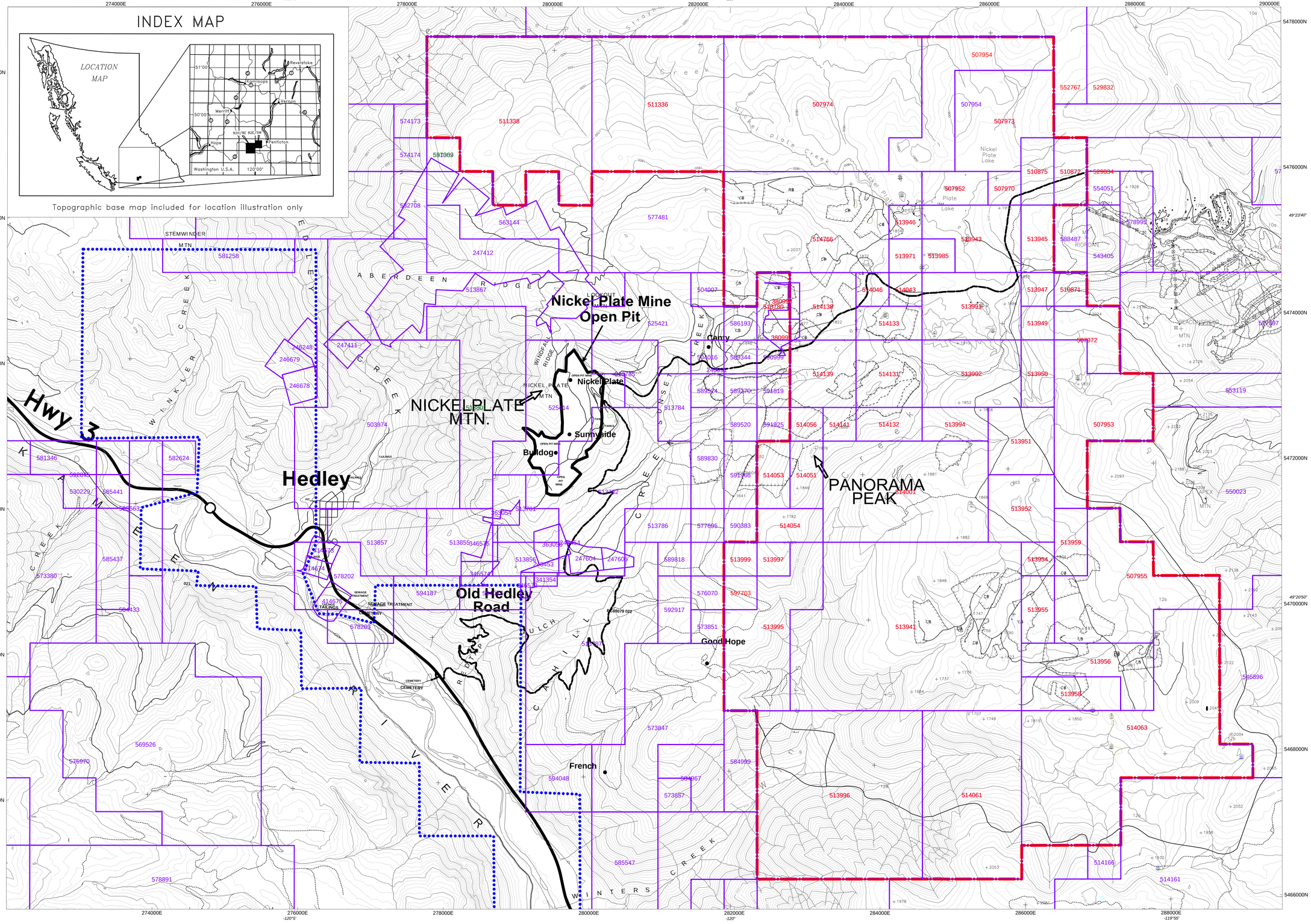

LEGEND

- Forestry Cut Block
- Forestry Road
- Rough Forestry Road
- Mining Trench
- GCN Property Claim Boundary
- "Mineral Titles Online" Claim Boundary 2009
- "Mineral Titles Online" Claim Tenure Number (Goldcliff, Other): 514132, 550023
- IR #2 Boundary

Source: Bulletin 87(BCGS) plus other sources

Goldcliff
RESOURCE CORPORATION
GCN.TSXV

N

Scale 1:20000

250 0 250 500 750 1000 1250 1500
metres
NAD83 / UTM zone 11N

Goldcliff Resource Corporation

Panorama Ridge Project, Hedley Gold Basin
Similkameen & Osoyoos M.Ds., B.C.
NTS: 092H.040 & 082E.031

Claim Map
Date: June, 2009 Figure 2.0
File Name: F2.0 Claim Map-2009.map

Interpretex Resources Ltd.

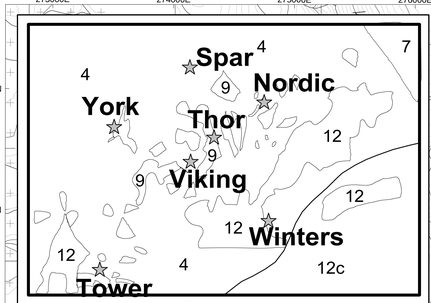

No.	Property name	Resources (Type, Metallic Elements)	MINFILE No.
1	Nickel Plate	Au, Ag, Bi, Cu, Fe, Pb, Zn	092H 025
2	Spider	Au, Ag, Bi, Cu, Fe, Pb, Zn	092H 026
3	Bulldog	Au, Ag, Bi, Cu, Fe, Pb, Zn	092H 027
4	Hedley Junction	Au, Ag, Bi, Cu, Fe, Pb, Zn	092H 028
5	French (Original)	Au, Ag, Cu, Fe, Mo, Pb, Pd, Pt, Te, W	092H 029
6	Good Hope (Lucky Boston, Greenwood)	Au, Ag, Cu, Fe, Mo, Pb, Zn	092H 030
7	Gold Hope	Au, Ag, Cu, Fe, Mo, Pb, Zn	092H 031
8	Triple Stripes (Independence)	Au, Ag, Bi, Cu, Fe, Mo, Te, W	092H 032
9	Pacific	Au, Ag, Bi, Cu, Fe, Mo, Te, W	092H 033
10	Duplex	Au, Ag, Cu	092H 034
11	Hedley Gem (South Comet)	Au, Ag, Cu	092H 035
12	Hedley Tailings ("Galaxy")	Au, Ag, Cu	092H 036
13a	Hedley Tailings ("New Jack")	Au, Ag, Cu	092H 037
13b	Hedley Tailings (No.2)	Au, Ag, Cu	092H 038
14	Hedley Tailings (No.1)	Au, Ag, Cu, Fe	092H 039
15	Duff Mac	Au, Ag, Cu, Fe, Pb, Zn	092H 040
16	Red Mountain (Main Zone)	Au, Ag, Cu, Fe, Pb, Zn	092H 041
17	Red Mountain (Pyrrhotite Zone)	Au, Ag, Cu, Fe, Pb, Zn	092H 042
18	Rose (Discovery)	Au, Ag, Cu, Fe, Pb, Zn	092H 043
19	Winters Gold	Au, Ag, Cu, Fe, Pb, Zn	092H 044
20	Gap	Au, Ag, Cu, Fe, Zn	092H 045
21	Star Gold	Au, Ag, Cu, Fe, Zn	092H 046
22	Iron Cross #2	Au, Ag, Cu, Fe, Pb, Zn	092H 047
23	Pig	Au, Ag, Cu, Fe, Pb, Zn	092H 048
24	Pig Pen Knoll (Nemesis)	Au, Ag, Cu, Fe, Pb, Zn	092H 049
25	Pig Pen Knoll (Hedgehog)	Au, Ag, Cu, Fe, Pb, Zn	092H 050
26	Rodeo (Lucky)	Au, Ag, Cu, Fe, Pb, Zn, Sb	092H 051
27a	Pride No.1	Au, Ag, Cu, Fe, Zn	092H 052
27b	Pride No.2	Au, Ag, Cu, Fe, Zn	092H 053
28	Tycoon (Galena)	Au, Ag, Cu, Fe, Zn	092H 054
29	Tycoon	Au, Ag, Cu, Fe, Zn	092H 055
30	Bradshaw	Au, Ag, Cu, Fe, Zn	092H 056
31	Mount Riordan (Shamrock, Crystal Peak)	Au, Ag, Cu, Fe, Mo, Zn, Wo	092H 057
32	Fairview	Au, Ag, Cu, Fe, Mo, W	092H 058
33	Jayarrell	Au, Ag, Cu, Fe, W	092H 059
34	Jayarrell	Au, Ag, Cu, Fe, W	092H 060
35	Trough Creek	Au, Ag, Cu, Fe, W	092H 061
36	Golden Dyke (Wheelbarrow)	Au, Ag, Cu, Fe, Pb, Zn, Sb	092H 062
37	Golden Dyke (Main)	Au, Ag, Cu, Fe, Pb, Zn, Sb	092H 063

Numbers indicate historical underground workings, ▲ symbols indicate adits, ■ symbols indicate industrial gypsum deposit.

LEGEND

QUATERNARY

Q Areas of extensive till cover or fluvial deposits

ASSORTED AGES

MINOR INTRUSIONS;

20 20a, rhyodacite-dacite with garnet phenocrysts (represents either intrusions or volcanic flows in Skwel Pekep Formation); 20b, dyke (commonly related to the Cahill Creek and Lookout Ridge plutons) may be related to Quartz Porphyry Unit 14); 20c, basalt to andesite; 20d, granite to quartz monzonite (commonly related to Cahill Creek, Lookout Ridge plutons); 20e, granodiorite; 20f, feldspar (± quartz, hornblende) porphyry; 20g, diorite to gabbro; 20h, quartz vein

MID EOCENE

MARRON FORMATION:

19 19, andesitic, trachyandesitic and phonolitic volcanic flows

SPRINGBROOK FORMATION

18 18, poorly consolidated conglomerate, sandstone, talus, fluvial and lacustrine deposits

EARLY CRETACEOUS

SPENCES BRIDGE GROUP

17 17a, andesitic to rhyodacitic flows and minor tuffs; 17b, lahar and minor volcanic breccia; 17c, welded tuff and ignimbrite

VERDE CREEK STOCK

16 16, granite and microgranite to quartz monzonite

MID JURASSIC

SKWEL PEKEN FORMATION

15 15a, quartz-feldspar crystal ash and lapilli tuff; 15b, lapilli tuff and minor tuff breccia; 15c, maroon coloured tuff with fiamme; 15d, tuffaceous siltstone, dust tuff, minor argillite and pebble conglomerate; 15e, andesite ash and lapilli tuff; 15f, feldspar crystal andesite ash and lapilli tuff (15a-15e=lower member; 15f=upper member)

QUARTZ PORPHYRY

14 14, quartz eye felsic intrusion (may be related to units 12, 13 and 20b)

LOOKOUT RIDGE PLUTON

13 13a, pink, equigranular to feldspar porphyritic, quartz monzonite to granodiorite; 13b, marginal phase granodiorite to diorite to mafic gabbro

CAHILL CREEK PLUTON

12 12a, quartz monzodiorite and granodiorite; 12b, diorite to quartz diorite

EARLY JURASSIC

MOUNT RIORDAN STOCK

11 11a, equigranular gabbro, quartz gabbro and diorite; 11b, hornblende porphyritic granodiorite

LATE TRIASSIC

BROMLEY BATHOLITH

10 10a, granodiorite; 10b, diorite to quartz diorite

HEDLEY INTRUSIONS

9 (includes the Stemwinder, Aberdeen, Toronto, Banbury, Pettigrew and Lancon stocks): 9a, hornblende porphyritic diorite and gabbro; 9b, equigranular diorite and gabbro; 9c, mafic diorite and gabbro (>50% mafics); 9d, quartz diorite and quartz gabbro.

UNCERTAIN AGE

ROCKS OF UNCERTAIN AGE

8 8, undifferentiated; 8a, mafic tuffs (probably Whistle Formation); 8b, mafic tuffs; 8c, limestone and/or marble; 8d, pyroxenic conglomerate; 8e, argillite; 8f, tuffaceous siltstone (possibly Oregon Claims Formation); 8g, limestone, marble and minor chert pebble conglomerate; 8h, limestone breccia and conglomerate; 8i, chert pebble conglomerate; 8j, massive garnetite skarn (8g,h,i and j probably French Mine or Oregon Claims Formations)

LATE TRIASSIC

WHISTLE FORMATION

7 7a, limestone boulder breccia (Copperfield breccia); 7b, siltstone; 7c, argillite; 7d, andesitic and basaltic ash tuff; 7e, lapilli tuff; 7f, tuff breccia; 7g, thin limestone beds

CHUCHUWAYHA FORMATION

6 6a, argillite ± thin limestone beds; 6b, siltstone ± thin limestone beds; 6c, limestone; 6d, siliceous and tuffaceous argillite.

STEMWINDER FORMATION

5 5a, argillite ± thin limestone beds; 5b, siltstone ± thin limestone beds; 5c, limestone; 5d, andesitic ash tuff.

HEDLEY FORMATION

4 4a, siltstone; 4b, argillite, 4c, limestone and/or marble; 4d, andesitic ash tuff ± tuffaceous siltstone; 4e, polymictic pebble conglomerate

FRENCH MINE FORMATION

3 3a, limestone and/or marble; 3b, limestone conglomerate and breccia; minor chert pebble conglomerate, argillite and mafic tuff

OREGON CLAIMS FORMATION

2 2a, basaltic ash tuff and minor basaltic flows, 2b, basaltic tuff with chert and quartz fragments; 2c, bedded mafic ash and dust tuff; 2d, basaltic tuff with large mafic blocks; 2e, chert pebble conglomerate; 2f, limestone and/or marble

CONTACT FAULTED OR OCCUPIED BY CAHILL CREEK PLUTON

PALEOZOIC AND TRIASSIC

APEX MOUNTAIN COMPLEX

1 1a, siltstone; 1b, argillite; 1c, greenstone; 1d, andesitic to basaltic ash tuff; 1e, limestone; 1f, chert; 1g, gabbro; 1h, limestone boulder conglomerate and breccia

SYMBOLS

Geological boundaries (defined, assumed)
Bedding, Tops known (inclined, overturned)
Bedding, Tops unknown (inclined, vertical)
Trace of syncline
Plunge of minor fold axis
Faults, ticks indicate downthrown side
Microfossil locality with sample number (see appendix 2 for details)
Limestone sampled for microfossils without success
Uranium-lead (zircon) isotopic age locality with age (see appendices 1A to 1G for details)
Massive, nonbedded or unfoliated outcrop
Mineralized outcrop (arsenopyrite, chalcopyrite, magnetite, malachite, pyrite, pyrrhotite, scheelite) (Au, Cp, Mt, Mo, Py, Po, Sc)
Location of mineral property with number listed
Forestry Cut Block
Forestry Road
Rough Forestry Road
Mining Trench
GCN Property Claim Boundary
Source: Bulletin 87(BCGS) plus other sources

Goldcliff
RESOURCE CORPORATION
GCN.TSXV

Scale 1:20000

250 0 250 500 750 1000 1250 1500
metres
NAD83 / UTM zone 10N

Goldcliff Resource Corporation

Panorama Ridge Project, Hedley Gold Basin
Similkameen & Osoyoos M.Ds., B.C.
NTS: 092H.040 & 082E.031

Regional and Property Geology,
Gold Skarns, Massive Sulphides & Disseminated Gold
Date: June, 2009 Figure # 3.0
File Name: F3.0 Regional & Property Geology-2009.map

Interpretex Resources Ltd.

GOLDCLIFF RESOURCE CORPORATION
PANORAMA RIDGE PROPERTY

Panorama Ridge Geology Window

1:2000 SCALE DETAIL WINDOW

Canty
Good Hope
Epic
Spar
Nordic
York
Saxony
Thor
Viking
Pillar
Winters
Tower
Skar
Nimbus
Limit of Mapping
CAHILL CREEK PLUTON
MOUNT RIORDAN STOCK
RIORDAN
Nickel Plate Creek
Nickel Plate Lake
DAM

LEGEND

QUATERNARY
Areas of extensive till cover or fluvial deposits

ASSORTED AGES
MINOR INTRUSIONS;
20 — 20a, rhyodacite–dacite with garnet phenocrysts (represents either intrusions or volcanic flows in Skwel Peken Formation); 20b, aplite (commonly related to the Cahill Creek and Lookout Ridge plutons) may be related to Quartz Porphyry Unit 14); 20c, basalt to andesite; 20d, granite to quartz monzonite (commonly related to Cahill Creek and Lookout Ridge plutons); 20e, granodiorite; 20f, feldspar (± quartz, hornblende) porphyry; 20g, diorite to gabbro; 20h, quartz vein

MID EOCENE
MARRON FORMATION:
19 — 19, andesitic, trachyandesitic and phonolitic volcanic flows

SPRINGBROOK FORMATION
18 — 18, poorly consolidated conglomerate, sandstone, talus, fluvial and lacustrine deposits

EARLY CRETACEOUS
SPENCES BRIDGE GROUP
17 — 17a, andesitic to rhyodacitic flows and minor tuffs; 17b, lahar and minor volcanic breccia; 17c, welded tuff and ignimbrite

VERDE CREEK STOCK
16 — 16, granite and microgranite to quartz monzonite

MID JURASSIC
SKWEL PEKEN FORMATION
15 — 15a, quartz–feldspar crystal ash and lapilli tuff; 15b, lapilli tuff and minor tuff breccia; 15c, maroon coloured tuff with fiamme; 15d, tuffaceous siltstone, dust tuff, minor argillite and pebble conglomerate; 15e, andesite ash and lapilli tuff; 15f, feldspar crystal andesite ash and lapilli tuff (15a–15e=lower member; 15f=upper member)

QUARTZ PORPHYRY
14 — 14, quartz eye felsic intrusion (may be related to units 12, 13 and 20b)

LOOKOUT RIDGE PLUTON
13 — 13a, pink, equigranular to feldspar porphyritic, quartz monzonite to granodiorite; 13b, marginal phase granodiorite to diorite to mafic gabbro

CAHILL CREEK PLUTON
12 — 12a, quartz monzodiorite and granodiorite; 12b, diorite to quartz diorite

EARLY JURASSIC
MOUNT RIORDAN STOCK
11 — 11a, equigranular gabbro, quartz gabbro and diorite; 11b, hornblende porphyritic granodiorite

LATE TRIASSIC
BROMLEY BATHOLITH
10 — 10a, granodiorite; 10b, diorite to quartz diorite

HEDLEY INTRUSIONS
9 — (includes the Stemwinder, Aberdeen, Toronto, Banbury, Pettigrew and Larcon stocks): 9a, hornblende porphyritic diorite and gabbro; 9b, equigranular diorite and gabbro; 9c, mafic diorite and gabbro (>50% mafics); 9d, quartz diorite and quartz gabbro.

UNCERTAIN AGE
ROCKS OF UNCERTAIN AGE
8 — 8, undifferentiated; 8a, mafic tuffs (probably Whistle Formation); 8b, mafic tuffs; 8c, limestone and/or marble; 8d, polymictic conglomerate; 8e, argillite; 8f, tuffaceous siltstone (possibly Oregon Claims Formation); 8g, limestone, marble and minor chert pebble conglomerate; 8h, limestone breccia and conglomerate; 8i, chert pebble conglomerate; 8j, massive garnetite skarn (8g,h,i and j probably French Mine or Oregon Claims Formations)?

LATE TRIASSIC
WHISTLE FORMATION
7 — 7a, limestone boulder breccia (Copperfield breccia); 7b, siltstone; 7c, argillite; 7d, andesitic and basaltic ash tuff; 7e, lapilli tuff; 7f, tuff breccia; 7g, thin limestone beds

CHUCHUWAYHA FORMATION
6 — 6a, argillite ± thin limestone beds; 6b, siltstone ± thin limestone beds; 6c, limestone; 6d, siliceous and tuffaceous argillite.

STEMWINDER FORMATION
5 — 5a, argillite ± thin limestone beds; 5b, siltstone ± thin limestone beds; 5c, limestone; 5d, andesitic ash tuff.

HEDLEY FORMATION
4 — 4a, siltstone; 4b, argillite, 4c, limestone and/or marble; 4d, andesitic ash tuff ± tuffaceous siltstone; 4e, polymictic pebble conglomerate

FRENCH MINE FORMATION
3 — 3a, limestone and/or marble; 3b, limestone conglomerate and breccia; minor chert pebble conglomerate, argillite and mafic tuff

OREGON CLAIMS FORMATION
2 — 2a, basaltic ash tuff and minor basaltic flows, 2b, basaltic tuff with chert and quartz fragments; 2c, bedded mafic ash and dust tuff; 2d, basaltic tuff with large marble blocks; 2e, chert pebble conglomerate; 2f, limestone and/or marble

CONTACT FAULTED OR OCCUPIED BY CAHILL CREEK PLUTON

PALEOZOIC AND TRIASSIC
APEX MOUNTAIN COMPLEX
1 — 1a, siltstone; 1b, argillite; 1c, greenstone; 1d, andesitic to basaltic ash tuff; 1e, limestone; 1f, chert; 1g, gabbro; 1h, limestone boulder conglomerate and breccia

SYMBOLS
Geological boundaries (defined, assumed)
Bedding, Tops known (inclined, overturned)
Bedding, Tops unknown (inclined, vertical)
Trace of syncline
Plunge of minor fold axis
Faults, ticks indicate downthrown side
Microfossil locality with sample number (see appendix 2 for details)
Limestone sampled for microfossils without success
Uranium-lead (zircon) isotopic age locality with age (see appendices 1A to 1G for details)
Massive, nonbedded or unfoliated outcrop
Mineralized outcrop (arsenopyrite, chalcopyrite, magnetite, malachite, pyrite, pyrrhotite, scheelite) (As, Cp, Mt, Mo, Py, Po, Sc)
Location of mineral property with number listed
Forestry Cut Block
Forestry Road
Rough Forestry Road
Mining Trench
Property Claim Boundary
Source: Bulletin 87(BCGS) plus other sources

Scale 1:10000
200 0 200 400 600
metres
NAD83 / UTM zone 11N

Goldcliff
RESOURCE CORPORATION
GCN.TSXV

Goldcliff Resource Corporation

Panorama Ridge Project, Hedley Gold Basin
Similkameen & Osoyoos M.Ds., B.C.
NTS: 082E.031

Claim Geology
on Topographic Contours & Gold Showings
Date: June, 2009 Figure 4.0
File Name: F4.0 Claim Geology-2009.map

Interpretex Resources Ltd.

L15510 N
L15505 N
L15495 N
L15490 N
L15480 N
L15470 N

Office Landing

Spar Landing

Spar

Nordic

Water Sump

SP-165

514131

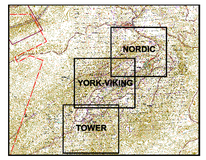

LEGEND

- Panorama Project Boundary
- 514132 — Claim Boundary / Tenure Number
- Interpreted Faults
- 14475 / 7500 — Line Number / Survey Line & Station / Station Number
- Roads / Road Widens & Landings
- Trenches
- YK168 — Trench Name
- 0m — Trench Origin (zero meters)
- 28163 — DDH ID Label / DDH Symbol
- DDH Trace

Scale 1:500

10 0 10 20 30 metres
NAD83 / UTM zone 11N

Goldcliff Resource Corporation

Panorama Ridge Project, Hedley Gold Basin
Similkameen & Osoyoos M.Drs., B.C.
NTS: 082E.031 & 92H
Nordic Zone, Rock Sample, Trench & Drill Hole Locations
With Topographic Contours & Regional Geology
Date: June, 2009 Figure 5.0
File Name: FS-0 Nordic Zone, Rock Sample, Trench & Drill Hole Locations-2009.map

Interpretex Resources Ltd.

L15200 N
L15150 N
L15125 N
L15100 N
L15075 N
L15050 N
L15025 N
L15000 N
L14975 N
L14950 N
L14925 N
L14900 N
L14875 N
L14850 N
L14825 N
L14800 N
L14775 N
L14750 N
L14725 N

York
Thor
Viking

Section 165 167
Section 168 169
Section 180 181
Section 178 179
Section 176 177
Section 170 171
Section 172 173
Section 163 164 165

YK-03
YK-169
YK-166
YK-167
YK-168
YK-170 cut 7
YK-170 cut 6
YK-170 cut 5
YK-170 cut 4
YK-170 cut 3
YK-170 cut 2
YK-170 cut 1
SP-165

514139
514131
514141
514132

NORDIC
YORK-VIKING
TOWER

LEGEND

- Panorama Project Boundary
- 514132 — Claim Boundary, Tenure Number
- Interpreted Faults
- 14975 / 7400 — Line Number, Survey Line & Station, Station Number
- Roads, Road Widens & Landings
- Trenches
- VK 169 — Trench Name
- 0m — Trench Origin (zero meters)
- Bonanza Trench Outline
- 284176 / 5473200 — DDH ID Label, DDH Symbol
- DDH Trace
- DDH Section Lines
- Section 170 171 — DDH Section Name

Scale 1:500

10 0 10 20 30 Metres
NAD83 / UTM zone 10N

Goldcliff Resource Corporation

Panorama Ridge Project, Hedley Gold Basin
Similkameen & Osoyoos M.Ds., B.C.
NTS: 082E.031 & 92H

York-Viking Zone, Rock Sample, Trench & Drill Hole Locations
With Topographic Contours & Regional Geology
Date: June, 2009 Figure 6.0
File: F6.0 York-Viking Zone, Rock Sample, Trench & Drill Hole Locations-2009.map

Interpretex Resources Ltd.

283960E -119°58'34" | 283980E -119°58'33" | 284000E -119°58'32" | 284020E -119°58'31" | 284040E -119°58'30"

5473140N | 5473120N | 5473100N | 5473080N | 5473060N

49°22'22" | 49°22'21" | 49°22'20" | 49°22'19" | 49°22'18"

YK-166
YK-167
YK-168
ddh104
ddh105
ddh106
ddh107
ddh108
08_YK-167
endyk168
60myk167
endyk167
14023
25050
27107
27108
27109
27110
28157
28159
28161
28162
28164
28165
28166
28168
28171
28172
28173
28174
28175
28176
28177
28178
28179
28180
28184
28189

Trench Gold Values
Au g/t
3.0
1.0
0.5
0.2
0.1
0.1
0.0

LEGEND

- Roads
- Drill Collar & Trace
- Index Topographic Contours
- Topographic Contours
- 28168 Drill Hole Number
- Rock Sample Location

N

Scale 1:100

2 0 2 4 6
(meters)
NAD83 / UTM zone 11N

Goldcliff Resource Corporation

Panorama Ridge Project, Hedley Gold Basin
Similkameen & Osoyoos M.Ds., B.C.
NTS: 082E.031 & 92H

Bonanza Trench, York Viking Zone
Rock Sample & Drill Hole Locations
Date: June, 2009 Figure 7.0
File Name: F7.0 Bonanza Trench, York Viking Zone, Rock Sample & Drill Hole Locations-2009.map

Interpretex Resources Ltd.

-119°58'32"

284000E 284005E 284010E 284015E

5473120N 5473115N 5473110N 5473105N 5473100N

49°22'20"

283995E 284000E 284005E 284010E 284015E

LEGEND

- Index Topographic Contours
- Topographic Contours
- 280115 — Rock Sample Number
- Rock Sample Location
- 13.90 — Gold Assay - Grams per Tonne

Surface Trench Gold Content
Grams per Tonne
0.0 0.1 0.5 2.0

Scale 1:25
0.5 0 0.5 1 1.5
(meters)
NAD83 / UTM zone 11N

Goldcliff Resource Corporation

Panorama Ridge Project, Hedley Gold Basin
Similkameen & Osoyoos M.Ds., B.C.
NTS: 082E.031 & 92H

Bonanza Trench, York Viking Zone
Rock Sample Numbers
Date: June, 2009 Figure 7.1
File Name: F7.0 Bonanza Trench_York Viking Zone, Rock Sample Numbers-2009.map

Interpretex Resources Ltd.

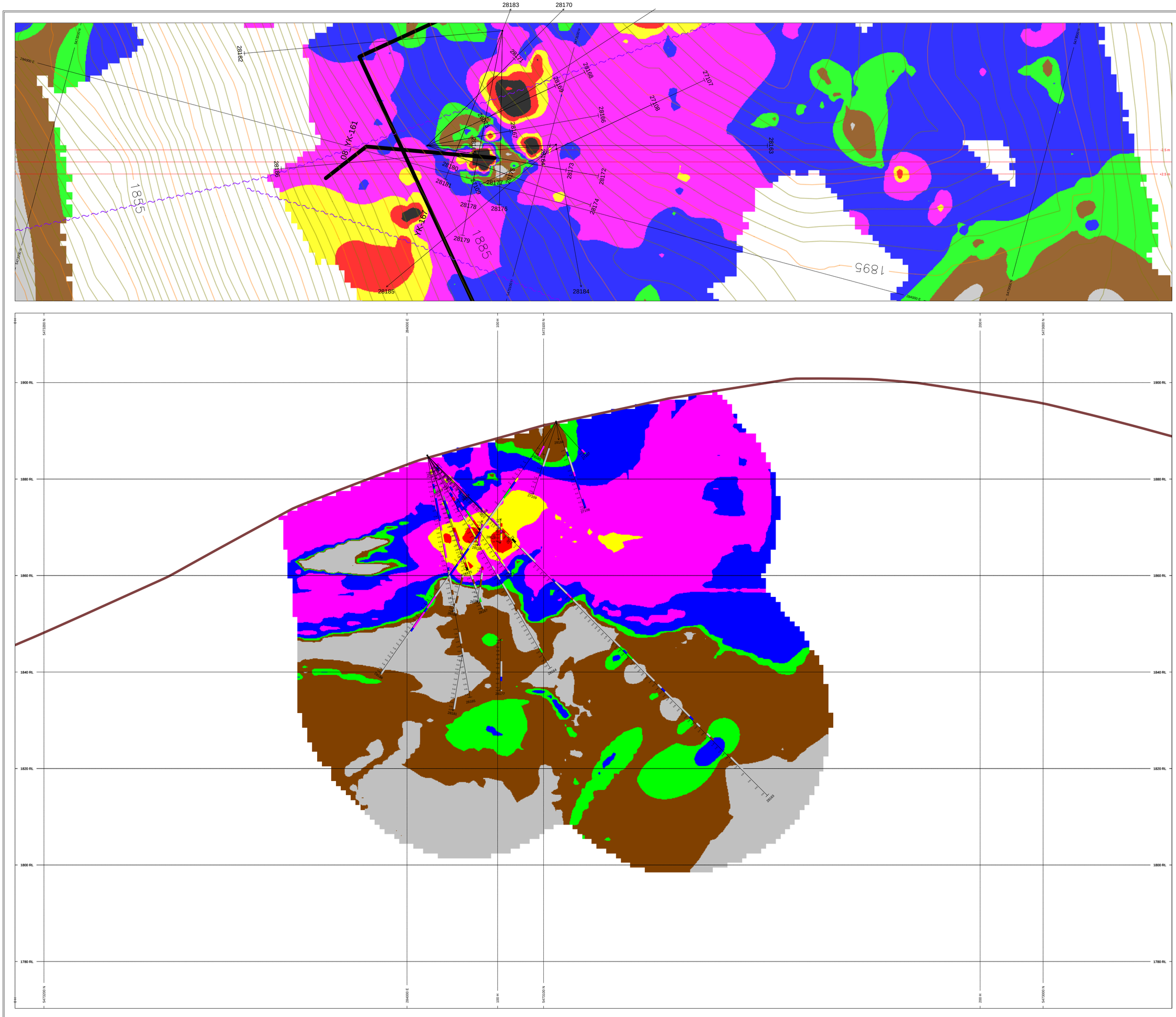

HOLES PLOTTED

TOTAL 25

27107	27108	27109	28163	28164	28165
28166	28167	28168	28169	28170	28171
28172	28173	28174	28175	28176	28177
28178	28179	28180	28181	28184	28185
28186					

2.0
1.0
0.5
0.2
0.1
0.1
0.0

Gold in Trenches
Grams per Tonne

Figure 8.0

VOXEL SLICE
PANORAMA_Assay_DDH_TRCH_AuGperT_cs1_TOPO clipped

COL	RANGE
	2
	1
	0.5
	0.2
	0.1
	0.07
	0.04

NUMBER BANDS	L/R	COL	RANGE
AuGperT	R		2
			1
			0.5
			0.2
			0.1
			0.07
			0.04

ASSAYS	L/R	TEXT
AuGperT	L	____

SECTION SPECS:

REF. PT., E, N	284013 m	5473089 m
EXTENTS	239.8 m	144.1 m
SECTION TOP, BOT	1914 m	1770 m
TOLERANCE +/-	2.5 m	

SCALE 1 : 500

(m)

-2 0 2 4 6 8 10 12

NAD83 / UTM zone 11N

AZIMUTH = 165°

N W E S

Goldcliff Resource Corporation

Panorama Ridge

York - Viking Section 163,164,165

Gold grams per tonne

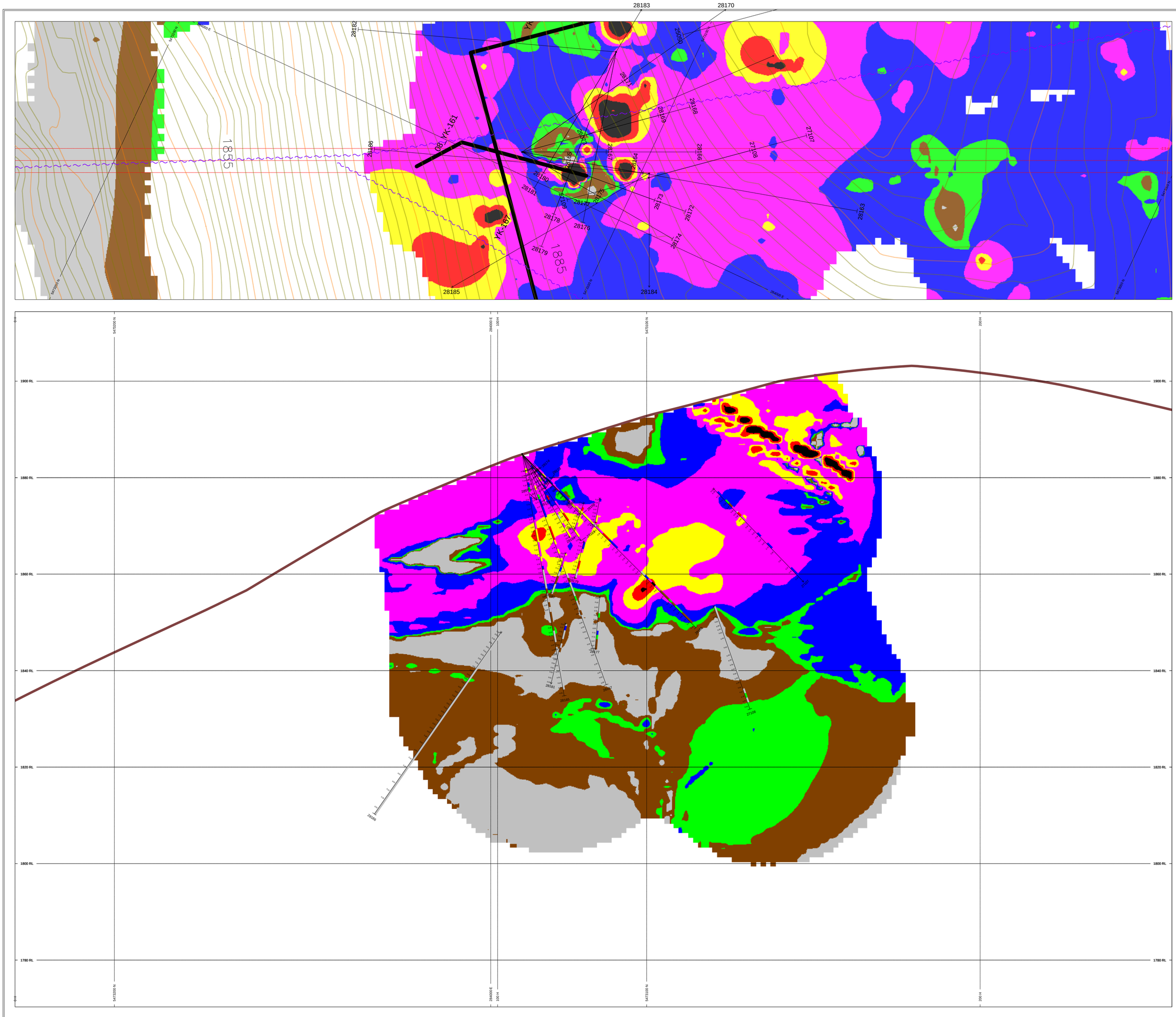

HOLES PLOTTED

TOTAL 22

27107	27108	28163	28164	28165	28166
28167	28168	28169	28170	28171	28172
28173	28174	28175	28176	28177	28178
28179	28180	28181	28186		

2.0
1.0
0.5
0.2
0.1
0.1
0.0

Gold in Trenches
Grams per Tonne

Figure 8.1

VOXEL SLICE
PANORAMA_Assay_DDH_TRCH_AuGperT_cs1_TOPO clipped

COL	RANGE
	2
	1
	0.5
	0.2
	0.1
	0.1
	0.07
	0.04

NUMBER BANDS L/R COL RANGE
AuGperT R
2
1
0.5
0.2
0.1
0.07
0.04

ASSAYS L/R TEXT
AuGperT L -----

SECTION SPECS:

REF. PT. E, N	284012 m	5473109 m
EXTENTS	239.8 m	144.1 m
SECTION TOP, BOT	1914 m	1770 m
TOLERANCE +/-	2.5 m	

SCALE 1 : 500

(m)

-2 0 2 4 6 8 10 12

NAD83 / UTM zone 11N

AZIMUTH = 155°

N W E S

Goldcliff Resource Corporation
Panorama Ridge
York - Viking Section 166,167
Gold grams per tonne

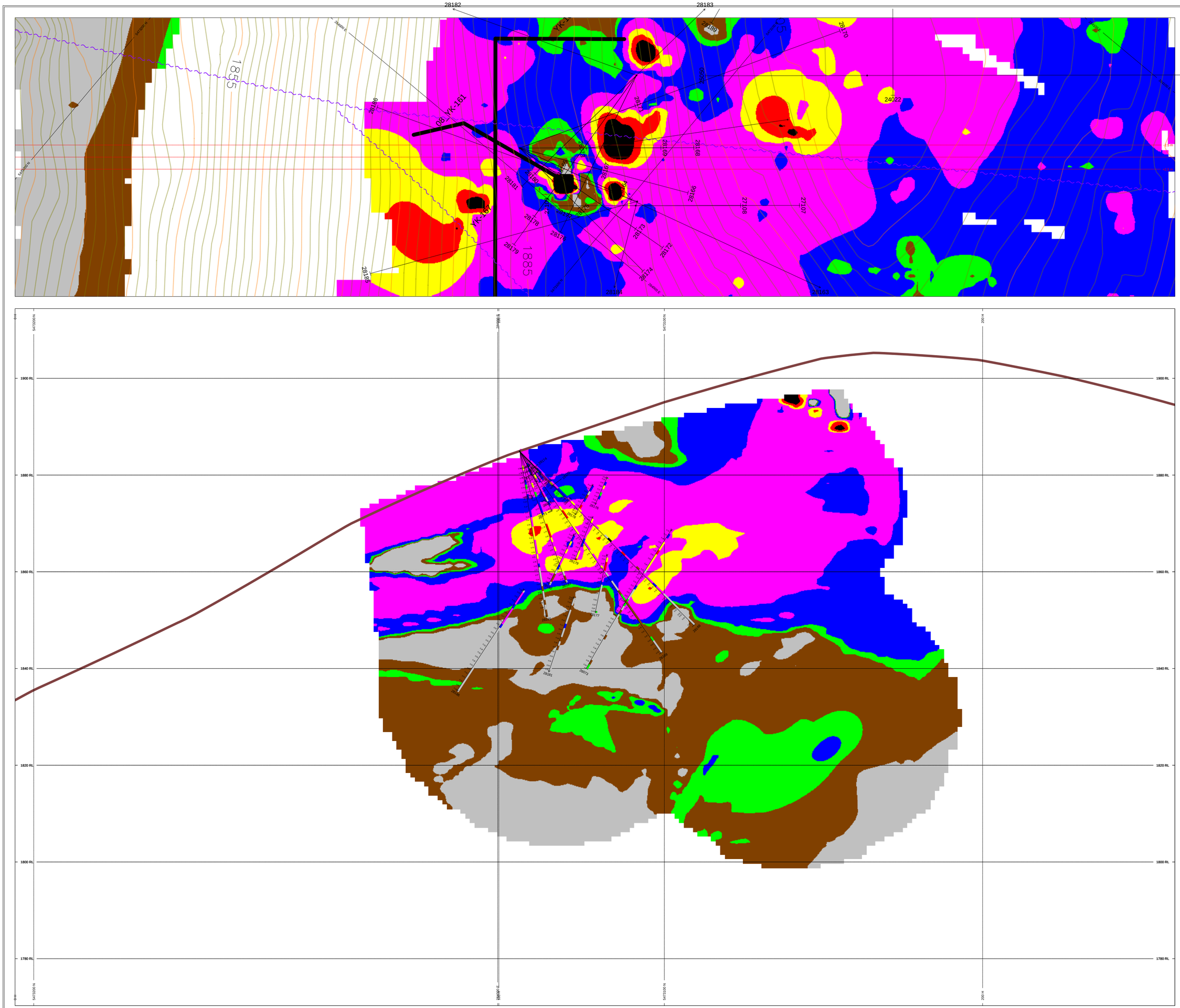

HOLES PLOTTED

TOTAL 21

26073	28163	28164	28165	28166	28167
28168	28169	28170	28171	28172	28173
28174	28175	28176	28177	28178	28179
28180	28181	28186			

Figure 8.2

VOXEL SLICE
PANORAMA_Assay_DDH_TRCH_AuGperT_cs1_TOPO clipped

COL	RANGE
	2
	1
	0.5
	0.2
	0.1
	0.07
	0.04

NUMBER BANDS	L/R	COL	RANGE
AuGperT	R		2
			1
			0.5
			0.2
			0.1
			0.07
			0.04

ASSAYS	L/R	TEXT
AuGperT	L	----

SECTION SPECS:

REF. PT., E, N	284016 m	5473110 m
EXTENTS	239.8 m	144.1 m
SECTION TOP, BOT	1914 m	1770 m
TOLERANCE +/-	2.5 m	

SCALE 1 : 500

(m)

-2 0 2 4 6 8 10 12

NAD83 / UTM zone 11N

AZIMUTH = 140.1°

N W E S

Goldcliff Resource Corporation

Panorama Ridge

York - Viking Section 168,169

Gold grams per tonne

HOLES PLOTTED

TOTAL 24

24022	24024	25050	27105	28163	28164
28165	28166	28167	28168	28169	28170
28171	28172	28173	28174	28175	28176
28177	28178	28179	28180	28181	28186

2.0
1.0
0.5
0.2
0.1
0.1
0.0

Gold in Trenches
Grams per Tonne

Figure 8.3

VOXEL SLICE
PANORAMA_Assay_DDH_TRCH_AuGperT_cs1_TOPO clipped

NUMBER BANDS	L/R	COL	RANGE
AuGperT	R		
		2	
		1	
		0.5	
		0.2	
		0.1	
		0.07	
		0.04	

ASSAYS	L/R	TEXT
AuGperT	L	

SECTION SPECS:

REF. PT., E, N	284034 m	5473106 m
EXTENTS	239.8 m	144.1 m
SECTION TOP, BOT	1914 m	1770 m
TOLERANCE +/-	3.425 m	

SCALE 1 : 500

(m)

-2 0 2 4 6 8 10 12

NAD83 / UTM zone 11N

AZIMUTH = 120°

N E S W

Goldcliff Resource Corporation

Panorama Ridge

York - Viking Section 170,171

Gold grams per tonne

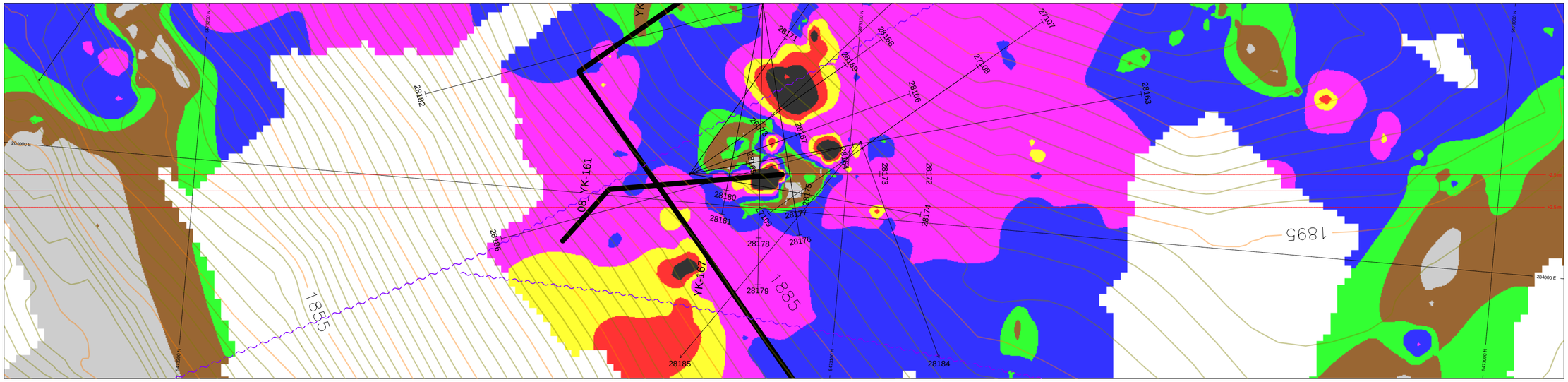

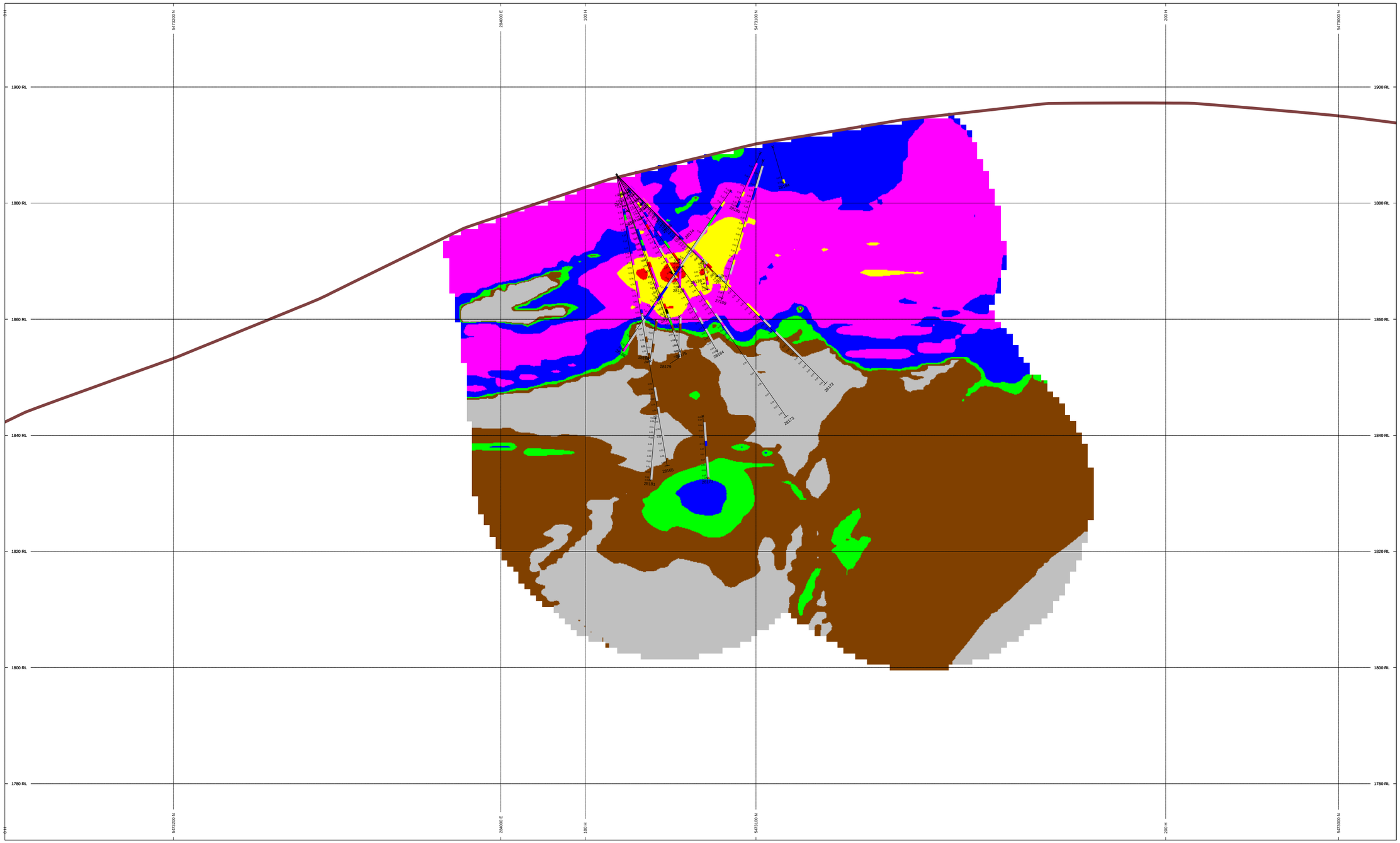

HOLES PLOTTED

TOTAL 23

27109	28163	28164	28165	28166	28167
28168	28169	28170	28171	28172	28173
28174	28175	28176	28177	28178	28179
28180	28181	28184	28185	28186	

2.0
1.0
0.5
0.2
0.1
0.1
0.0

Gold in Trenches
Grams per Tonne

Figure 8.4

VOXEL SLICE
PANORAMA_Assay_DDH_TRCH_AuGperT_cs1_TOPO clipped

COL	RANGE
	2
	1
	0.5
	0.2
	0.1
	0.07
	0.04

NUMBER BANDS	L/R	COL	RANGE
AuGperT	R		2
			1
			0.5
			0.2
			0.1
			0.07
			0.04

ASSAYS	L/R	TEXT
AuGperT	L	-----

SECTION SPECS:

REF. PT., E, N	284006 m	5473108 m
EXTENTS	239.8 m	144.1 m
SECTION TOP, BOT	1914 m	1770 m
TOLERANCE +/-	2.5 m	

SCALE 1 : 500
(m)
-2 0 2 4 6 8 10 12
NAD83 / UTM zone 11N

AZIMUTH = 175°
N E S W

Goldcliff Resource Corporation
Panorama Ridge
York - Viking Section 172,173
Gold grams per tonne

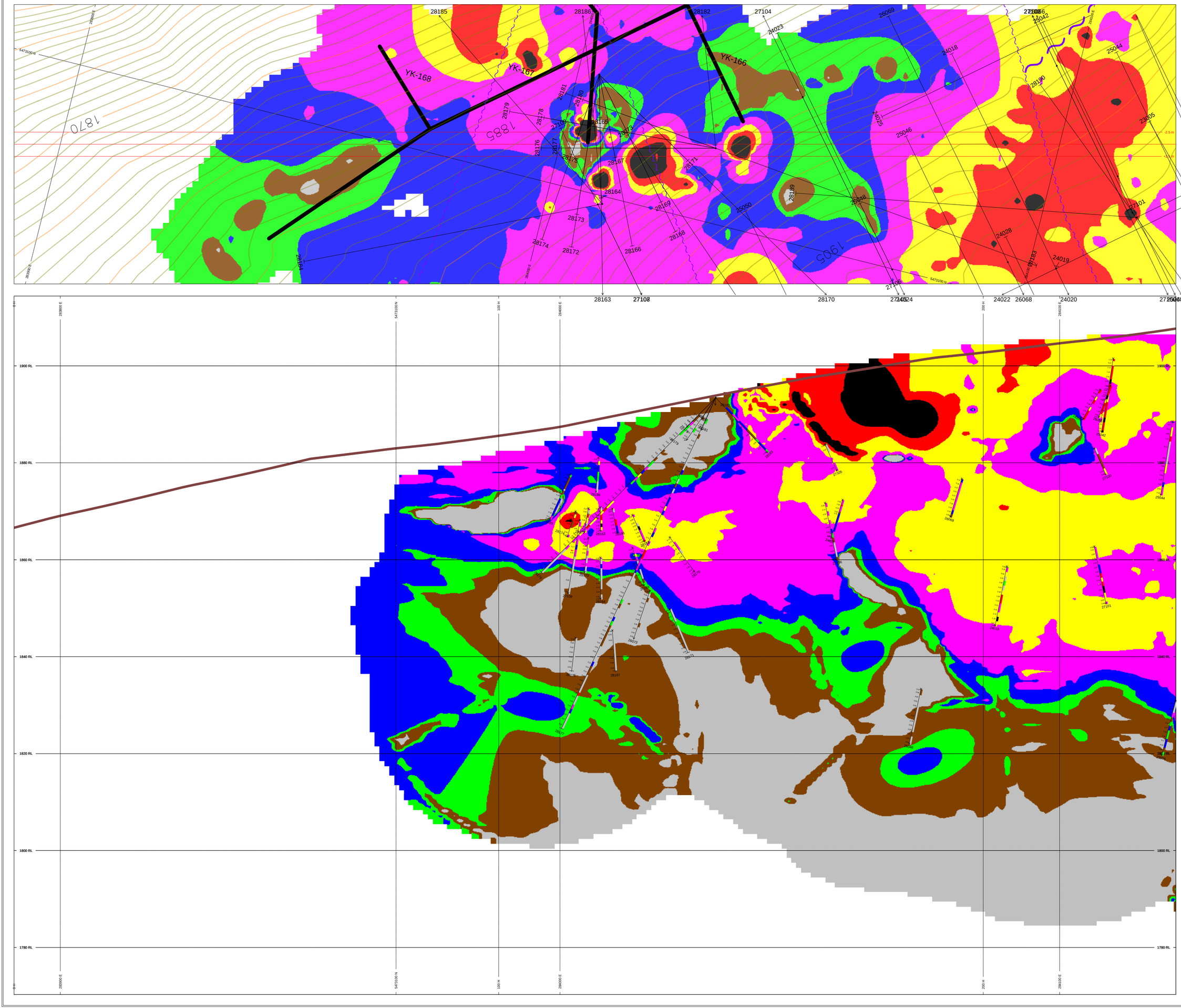

HOLES PLOTTED

TOTAL 37

23005	24018	24023	25042	25044	25046
26066	26069	26073	27100	27101	27105
27106	27109	28163	28164	28166	28167
28168	28169	28170	28171	28172	28173
28174	28175	28176	28177	28178	28179
28180	28181	28182	28183	28185	28186
28190					

Gold in Trenches
Grams per Tonne

2.0
1.0
0.5
0.2
0.1
0.1
0.0

Figure 8.5

VOXEL SLICE
PANORAMA_Assay_DDH_TRCH_AuGperT_cs1_TOPO clipped

COL	RANGE
	2
	1
	0.5
	0.2
	0.1
	0.07
	0.04

NUMBER BANDS	LR	COL	RANGE
AuGperT	R		2
			1
			0.5
			0.2
			0.1
			0.07
			0.04

ASSAYS	LR	TEXT
AuGperT	L	------

SECTION SPECS:

REF. PT. E, N	284010 m	5473109 m
EXTENTS	239.8 m	144.1 m
SECTION TOP, BOT	1914 m	1770 m
TOLERANCE +/-	2.5 m	

SCALE 1 : 500
(m)
-2 0 2 4 6 8 10 12
NAD83 / UTM zone 11N

AZIMUTH = 75.9°
N E S W

Goldcliff Resource Corporation
Panorama Ridge
York - Viking Section 176,177
Gold grams per tonne

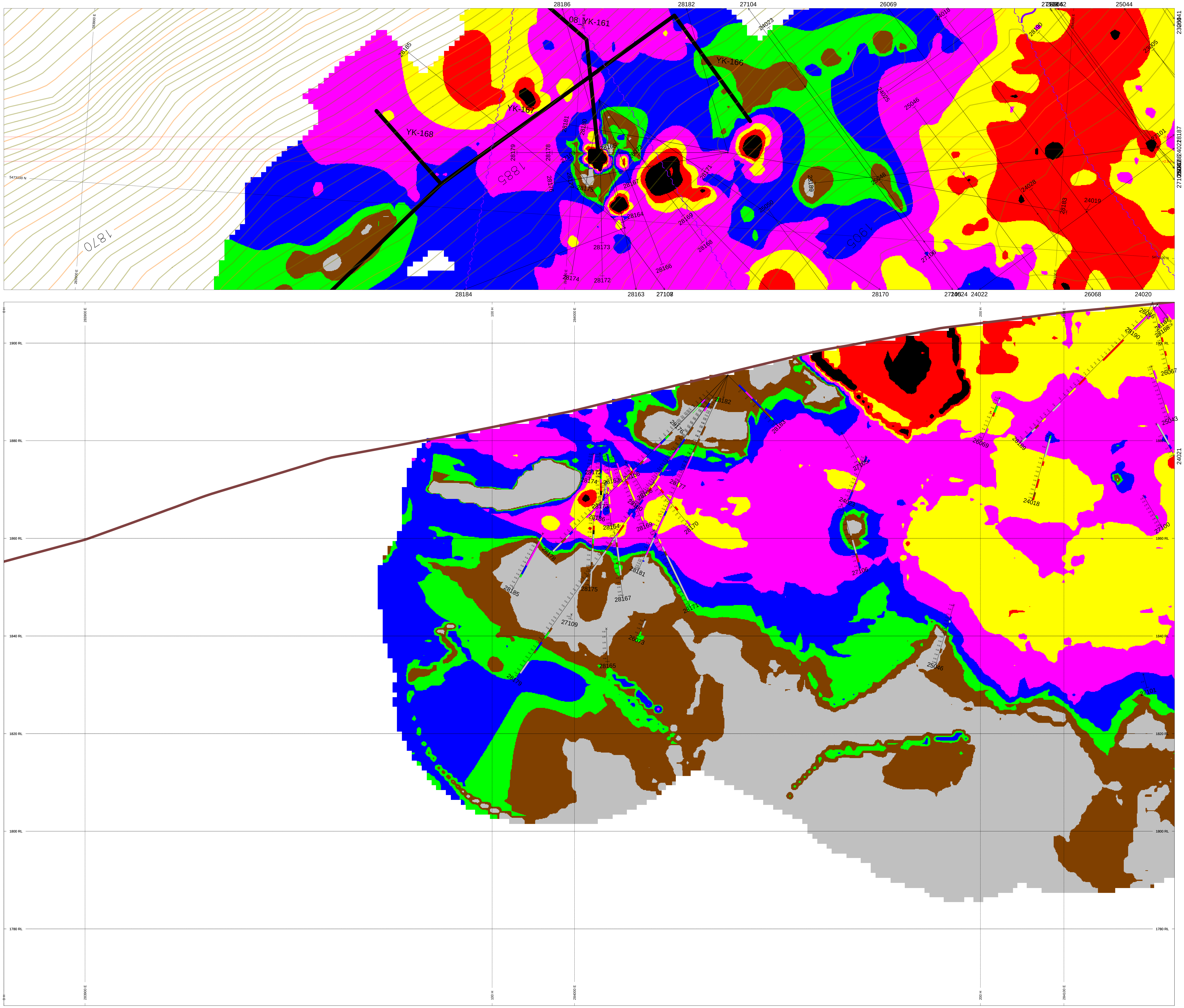

HOLES PLOTTED

TOTAL 41

24018	24021	24023	25043	25046	26066
26067	26069	26073	27100	27101	27105
27106	27109	28163	28164	28165	28166
28167	28168	28169	28170	28171	28172
28173	28174	28175	28176	28177	28178
28179	28180	28181	28182	28183	28185
28186	28187	28188	28189	28190	

2.0
1.0
0.5
0.2
0.1
0.1
0.0

Gold in Trenches
Grams per Tonne

Figure 8.6

VOXEL SLICE
PANORAMA_Assay_DDH_TRCH_AuGperT_cs1_TOPO clipped

COL RANGE
2
1
0.5
0.2
0.1
0.07
0.04

NUMBER BANDS	L/R	COL	RANGE
AuGperT	R		2, 1, 0.5, 0.2, 0.1, 0.07, 0.04

ASSAYS	L/R	TEXT
AuGperT	L	-------

SECTION SPECS:

REF. PT. E, N	284003 m	5473114 m
EXTENTS	239.8 m	144.1 m
SECTION TOP, BOT	1908 m	1764 m
TOLERANCE +/-	2.5 m	

SCALE 1 : 500

(m)

-2 0 2 4 6 8 10 12

NAD83 / UTM zone 11N

AZIMUTH = 86°

N W E S

Goldcliff Resource Corporation

Panorama Ridge

York - Viking Section 178,179

Gold grams per tonne

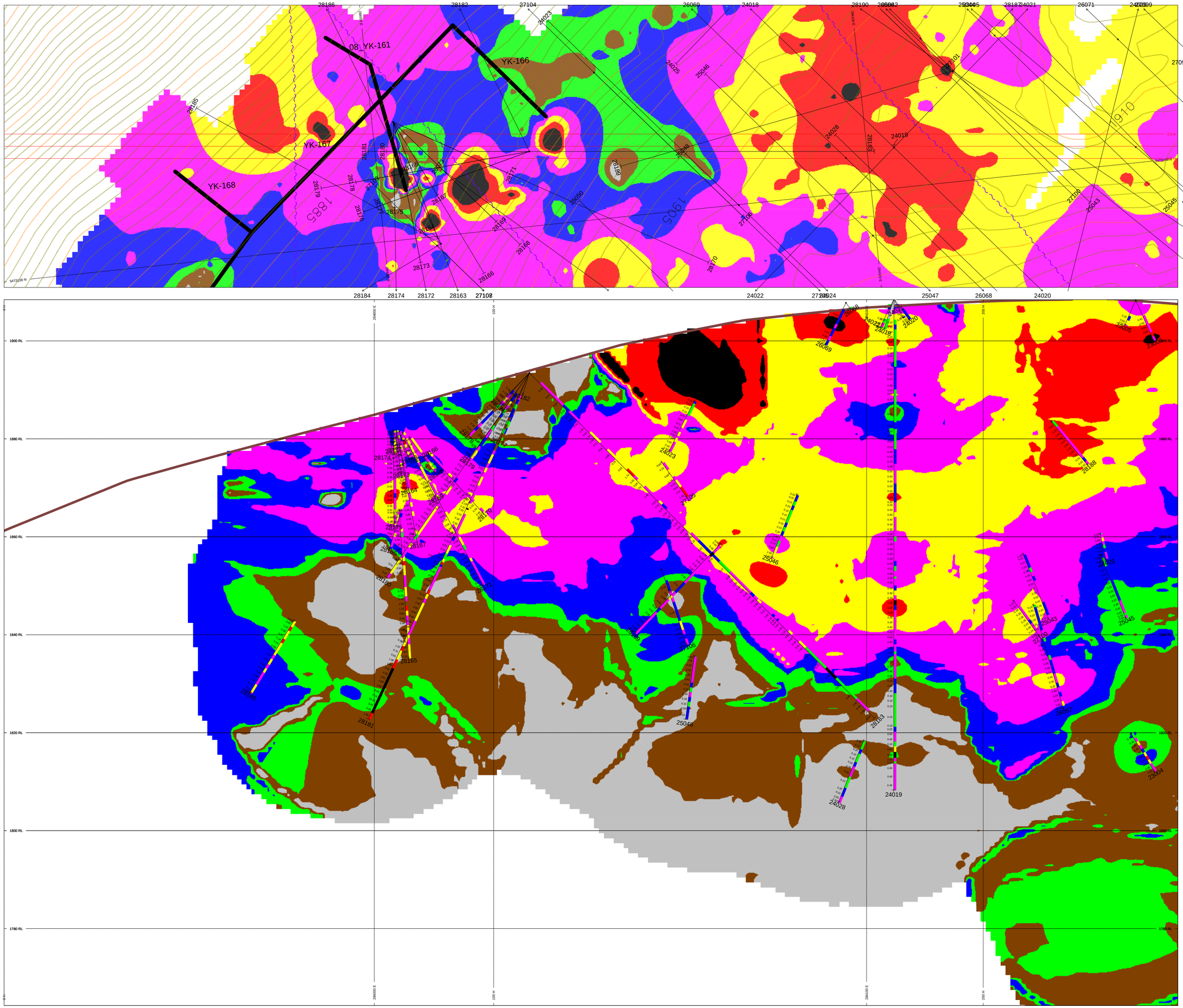
HOLES PLOTTED
TOTAL 46
23004 23005 23006 24018 24019 24020
24021 24022 24023 24028 24029 25043
25045 25046 25048 26067 26068 26069
27100 27105 27106 28163 28164 28165
28166 28167 28168 28169 28170 28171
28172 28173 28174 28175 28176 28177
28178 28179 28180 28181 28182 28183
28185 28186 28188 28189
Gold in Trenches
Grams per Tonne
YK-166
YK-167
YK-168
08_YK-161
1910
1905
1885
1900 RL
1880 RL
1860 RL
1840 RL
1820 RL
1800 RL
1780 RL
Figure 8.7
VOXEL SLICE
PANORAMA_Assay_DDH_TRCH_AuGperT_cs1_TOPO clipped
NUMBER BANDS Ag
ASSAYS Ag
SECTION SPECS:
REF. PT. E, N 284047 m 5473114 m
EXTENTS 239.8 m 144.1 m
SECTION TOP, BOT 1908 m 1764 m
TOLERANCE +/- 2.5 m
SCALE 1 : 500
(m)
NAD83 / UTM zone 11N
AZIMUTH = 96°
Goldcliff Resource Corporation
Panorama Ridge
York - Viking Section 180, 181
Gold grams per tonne