BRITISH COLUMBIA

Ministry of Energy & Mines
Energy & Minerals Division
Geological Survey Branch

ASSESSMENT REPORT
TITLE PAGE AND SUMMARY

TITLE OF REPORT [type of survey(s)]	TOTAL COST
Geological, Geochemical and Geophysical	$281,582.50

AUTHOR(S) Thomas Branson SIGNATURE(S) T Branson

NOTICE OF WORK PERMIT NUMBER(S)/DATE(S) N/A YEAR OF WORK 2010

STATEMENT OF WORK - CASH PAYMENT EVENT NUMBER(S)/DATE(S) 4783278, 4783281, 4783288, 4783291, 4783293 - August 10, 2010

PROPERTY NAME Eskay Project

CLAIM NAME(S) (on which work was done) Max, Delta, BJ; See attached list or * Appendix B for details.

COMMODITIES SOUGHT Au, Ag, Cu, Pb, Zn

MINERAL INVENTORY MINFILE NUMBER(S), IF KNOWN 104B 013 Granduc Iron

MINING DIVISION Liard, Skeena NTS 104B/7, 8, 9

LATITUDE 56 ° 25 ' 00 " LONGITUDE 130 ° 20 ' 00 " (at centre of work)

OWNER(S)

1) Max Minerals Ltd. 2)

MAILING ADDRESS

Suite 910, 706 - 7th Avenue S.W.
Calgary, Alberta T2S 0X2

OPERATOR(S) [who paid for the work]

1) Max Minerals Ltd. 2)

MAILING ADDRESS

As Above

PROPERTY GEOLOGY KEYWORDS (lithology, age, stratigraphy, structure, alteration, mineralization, size and attitude):

The claim blocks are underlain by Triassic Stuhini Group and Jurassic Hazelton Group stratigraphy and this stratigraphy is intruded by Triassic, Jurassic and younger intrusives. The claim blocks feature Fe ± Cu ± Co skarns, Cu ± Au porphyry, mesothermal to epithermal Au and polymetallic VHMS mineralization

REFERENCES TO PREVIOUS ASSESSMENT WORK AND ASSESSMENT REPORT NUMBERS Numerous

(OVER)

TYPE OF WORK IN THIS REPORT	EXTENT OF WORK (IN METRIC UNITS)	ON WHICH CLAIMS	PROJECT COSTS APPORTIONED (incl. support)
GEOLOGICAL (scale, area)			
Ground, mapping	1:10,000	Max, Delta, BJ	$248,078.91
Photo interpretation			
GEOPHYSICAL (line-kilometres)			
Ground			
Magnetic	21.26 line kilometers	Max	$8,533.41
Electromagnetic			
Induced Polarization			
Radiometric			
Seismic			
Other			
Airborne			
GEOCHEMICAL (number of samples analysed for ...)			
Soil	1052 Aqua and Multi-element ICP	Max, Delta, BJ	$24,970.18
Silt	-		
Rock	80 " " "	"	
Other			
DRILLING (total metres; number of holes, size)			
Core			
Non-core			
RELATED TECHNICAL			
Sampling/assaying			
Petrographic			
Mineralographic			
Metallurgic			
PROSPECTING (scale, area)			
PREPARATORY/PHYSICAL			
Line/grid (kilometres)			
Topographic/Photogrammetric (scale, area)			
Legal surveys (scale, area)			
Road, local access (kilometres)/trail			
Trench (metres)			
Underground dev. (metres)			
Other			
		TOTAL COST	$281,582.50

BC Geological Survey
Assessment Report
31747

MAX Minerals Ltd.

2010 GEOLOGICAL, GEOCHEMICAL AND GEOPHYSICAL REPORT ON THE ESKAY PROJECT

Event Numbers 4783278, 4783281, 4783288, 4783291, and 4783293

Located in the Unuk River Area, Liard and Skeena Mining Divisions
NTS 104B/7, 8, 10, 11 and 14
56° 25' N Latitude; 130° 20' W Longitude

-prepared for-

MAX MINERALS LTD.
(as of October 7, 2010, Standard Exploration Ltd.)
Suite 910, 706 – 7th Avenue S.W.
Calgary, Alberta, Canada
T2S 0X2

-prepared by-

Thomas K. Branson, B.Sc.
EQUITY EXPLORATION CONSULTANTS LTD.
Suite 200, 900 West Hastings Street
Vancouver, British Columbia, Canada, V6C 1E5

November, 2010

EQUITY

TABLE OF CONTENTS

TABLE OF CONTENTS 1
LIST OF APPENDICES 1
1.0 SUMMARY 3
2.0 INTRODUCTION 3
3.0 RELIANCE ON OTHER EXPERTS 4
4.0 PROPERTY DESCRIPTION AND LOCATION 4
5.0 ACCESSIBILITY, CLIMATE, LOCAL RESOURCES, INFRASTRUCTURE, PHYSIOGRAPHY 4
6.0 HISTORY 5
6.1 Previous Exploration 5
6.2 2010 Exploration Program 7
7.0 REGIONAL GEOLOGY AND MINERALIZATION 8
8.0 GEOCHEMISTRY 13
8.1 Delta Block Geochemistry 15
8.2 BJ Block Geochemistry 16
8.2.1 Northwest BJ Claim Block 16
8.2.2 South BJ Claim Block 16
8.3 Max Block Geochemistry 16
8.3.1 Max Grid 17
8.3.2 Har Grid 17
8.3.3 Chris Grid 17
9.0 GEOPHYSICS 18
9.1 Max Grid 18
9.2 Har Grid 18
9.3 Chris Grid 18
10.0 PROPERTY GEOLOGY AND MINERALIZATION 19
10.1 Delta Claims Geology 20
10.2 BJ Claims Geology 21
10.3 Max Block Geology 22
10.3.1 Max Deposit Area 22
10.3.2 Gracey Area 25
11.0 DISCUSSION AND CONCLUSIONS 27

LIST OF APPENDICES

Appendix A: References
Appendix B: Claim Data
Appendix C: Statement of Expenditures
Appendix D: Rock Sample Descriptions
Appendix E.1: Rock Sample Analytical Certificates
Appendix E.2: Soil Sample Analytical Certificates
Appendix F: Quality Control / Quality Assurance
Appendix G: Geophysical Logistical Report
Appendix H: Compact Disc
Appendix I: Geologist’s Certificate

LIST OF TABLES

Table 1: Eskay Project Area Past Production....5
Table 2: Eskay Project Area Mineral Resources....7
Table 3: 2010 and Historic Silt Sample Percentile Levels....13
Table 4: 2010 and Historic Silt Sample Correlation Coefficients....14
Table 5: 2010 and Historic Soil Sample Percentile Levels....14
Table 6: 2010 and Historic Soil Sample Correlation Coefficients....15
Table 7: Lithological Units....19
Table 8: 2010 Delta Claims Significant Rock Samples....21
Table 9: Max Deposit Area Fe±Cu Skarn Mineralization....24
Table 10: 2010 Chris Showing Area Mineralization....25
Table 11: Gracey Creek Area Quartz-Galena-Chalcopyrite-Sphalerite-Pyrite Vein Mineralization....26
Max Area Block Claim Data....vii
Delta Block Claim Data....x
BJ Blocks Claim Data....x

LIST OF FIGURES

Figure 1: Eskay Project Location Map....6
Figure 2: Eskay Project Tenure Map (1:50,000)....-pocket-
Figure 3: Eskay Project Regional Geology....10
Figure 4: Eskay Project Regional Mineral Deposits....12
Figure 5: Delta Block Geology and Au Geochemistry (1:10,000)....-pocket-
Figure 6: Delta Block Geology and Pb Geochemistry (1:10,000)....-pocket-
Figure 7: BJ Blocks Geology and Au Geochemistry (1:20,000)....-pocket-
Figure 8: BJ Blocks Geology and Cu Geochemistry (1:20,000)....-pocket-
Figure 9: Max Area Geology and Au Geochemistry (1:10,000)....-pocket-
Figure 10: Max Area Geology and Cu Geochemistry (1:10,000)....-pocket-
Figure 11: Max Area Geophysics (1:10,000)....-pocket-

1.0 SUMMARY

MAX Minerals Ltd. (now Standard Exploration) holds 109 mineral claims in 5 blocks covering 433 km^2 in the Skeena and Liard Mining Divisions in the Coast Range northwest of Stewart, B.C. The project area is within a northwest-trending belt of base and precious metal-endowed rocks comprising three Phanerozoic volcanic arc successions. The Eskay Project is underlain by the Devono-Permian Paleozoic Stikine Assemblage, Upper Triassic Stuhini Group arc complex and the Lower Jurassic Hazelton Groups arc complex. These complexes are associated with metallogenically-important coeval intrusions, including the Triassic Stikine Plutonic Suite, the Early Jurassic Texas Creek Plutonic Suite and the Eocene Coast Plutonic Complex.

In 2010, fieldwork was undertaken from July 1st to July 31st and consisted of mapping, prospecting, soil sampling, establishing base and gridlines, and three magnetometer surveys. A total of 80 rock samples and 1052 soil samples (including QA/QC samples) were collected. Soil sampling was carried out along contours, ridgelines and on three grids (Max, Har, and Chris) while establishing gridlines for geophysics. Soils were collected from the grid to allow for correlation of any anomalies found from the geophysical and geochemical surveys. More than 21 km of magnetometer surveying was performed on the three grids.

Work on the Delta claim block targeted precious metal-rich quartz-carbonate veining and discovered a new zone of mineralization named the Ptuck that consists of a 5-10 m wide shear zone hosting a 0.5-1 m wide quartz-carbonate (ankerite?) vein with associated sphalerite±galena±chalcopyrite±tetrahedrite? and a nearby 15-20 m wide zone, hosting similar mineralization. Geochemical values are as high as 659 ppb Au, 257 g/t Ag, 4780 ppm Cu, 8.74% Pb and 30.10% Zn within the zone. The historic Fairweather showing is located 1000 m northeast of the Ptuck and the two zones could be genetically related. Further work on the claims should focus on further delineating mineralization on the Ptuck, Fairweather, and Delta Northeast and investigating any potential relationship between these zones.

Soil sampling, prospecting and mapping completed on the BJ clam blocks during the 2010 program show weak to moderately coincident geochemical anomalies in the southeastern corner of the South BJ claims. On the Northwest BJ claims anomalous soils may reflect higher background values due to lithology. East of the BJ claims are numerous significant showings and deposits indicating that the region is highly prospective to host base and precious metal deposits. Extensive ice cover in the eastern part of the block may be the reason for limited showings on the property and future work should include detailed examination of the known showings and correlate them with known mineralization, alteration, structure and areas where ice has retreated significantly.

Much of the 2010 program was focused in the area near the Max Deposit, an 11.2 Mt (grading 45% Fe) Fe skarn deposit. The Max magnetometer survey outlined a discrete oblong magnetic high that correlates with surface skarn exposures and shows the limits to the Max Deposit. The work indicates a low potential to expand the known size of the deposit, and therefore drilling the deposit to a N.I. 43-101 compliant resource is not recommended at this time. Work on the Har revealed a weak magnetic high in the area of the historic Har showing as well as numerous small magnetic highs, roughly correlating with an intrusive contact. The Chris magnetometer survey confirmed historic work on the showing and corresponds with mapping, sampling and prospecting. Due to the low values in precious metals, further work is not recommended on these targets at this time.

The Gracey area is an underexplored area with newly discovered quartz veins with high grade Au, Ag, Pb and Zn and is the first known mineral occurrence associated with the Bucke Glacier stock. Limited mapping and prospecting on the claims was undertaken but there are several historic silt samples with anomalous Au, Cu and Pb that have not been followed up. Further exploration should include detailed mapping, prospecting, contour soil sampling and airborne geophysics.

2.0 INTRODUCTION

MAX Minerals Ltd. (“MAX”; name changed to Standard Exploration Ltd. as of October 7, 2010) engaged Equity Exploration Consultants Ltd. to carry out a program of historic data compilation and reconnaissance-scale fieldwork in 2010 to evaluate the mineral potential of the Max, Delta, and BJ claim

groups located in the Stewart Area of British Columbia. The compilation was limited to publicly-available government geological, geochemical and geophysical data and mineral exploration assessment reports filed with the Province of British Columbia. The fieldwork and compilation work was carried out under the direction of the author.

3.0 RELIANCE ON OTHER EXPERTS

The historic information utilized in this report was obtained from publicly-available data which has been regarded as factual. Most of these datasets, however, were derived from exploration work that was carried out by a myriad of major and junior mining companies over several years so care must be exercised when relying upon this data. The Orequest reports are stored in the archives of Orequest Consultants Ltd. and were made available to the author.

The author relies on MAX, who provided the listing of claims belonging to the Eskay Project package, and for information on the property ownership agreements.

The author relies on the opinion of MAX in the matter of environmental or other liabilities.

4.0 PROPERTY DESCRIPTION AND LOCATION

The Eskay Project (Figure 2) consists of 109 mineral claims in five blocks (Max, Delta, and three BJ blocks) covering 433 km^2 in the Skeena and Liard Mining Divisions of British Columbia (Appendix B). Records of the British Columbia Ministry of Energy and Mines indicate that all claims are held by MAX. Separate documents indicate that a director of Hathor Exploration Limited ("Hathor") is to be reimbursed for staking costs, receive one million shares of MAX and retain a 2% net smelter royalty on all claims. In return, Hathor's interest in the Eskay Project claims was wholly transferred to MAX.

MAX indicates that, with the exception of the 2% NSR, all of the Eskay Project claims are free of all charges, liens and encumbrances and there are no environmental liabilities of which MAX is aware. However, there are several historic work sites in the project area that could require reclamation.

Mineral claims have been located by a combination of 4-post staking procedures and map staking. Effective January 1, 2008, all claims in British Columbia are located by the latitude/longitude position of their corners as registered by the government. Mineral claims grant titleholders to subsurface rights only and require $4 per hectare in assessment work in each of the first three years of their existence and $8 per hectare in each subsequent year to maintain the claims in good standing. Surface rights throughout the Eskay Project area are held by the Province of British Columbia.

A Notice of Work outlining proposed activities beyond certain thresholds must be filed with the British Columbia Ministry of Mines, Energy and Petroleum Resources (MEMPR) for approval, prior to commencing activities. Upon review by the MEMPR and other government agencies including but not limited to Environment and Forest Ministries and First Nations, a reclamation bond may be required prior to commencement of work.

5.0 ACCESSIBILITY, CLIMATE, LOCAL RESOURCES, INFRASTRUCTURE, PHYSIOGRAPHY

The Eskay Project lies in the Coast Mountains of Northwestern British Columbia, centred approximately 60 km northwest of Stewart and 25 km south-southwest of the Eskay Creek Mine (Figures 1 and 4). The project extends northwest for 45 km from the upper reaches of the South Unuk River, across the Unuk River and nearly to the Iskut River valley to the north. It lies within the Liard and Skeena Mining Divisions, centred at 56° 25' north latitude and 130° 20' west longitude.

Topography is rugged, with elevations ranging from 150 m in the Unuk River to several peaks over 2,000 m on the ridges between the Iskut River and South Unuk River. Tree-line levels occur at 1,100 to 1,200 m elevation. Lower slopes are dominantly covered by hemlock, fir, willow, slide alder, devil's club and thick

annual shrubs. Clumps of subalpine fir become common near tree-line with short alpine grasses and heathers present above tree-line. Bare outcrops, talus, annual snowfields and glacial ice mark the highest slopes. The project is subject to a northern coastal climate, with cool wet summers and cooler, wetter winters. Several metres of snowfall can accumulate during the winter.

A gravel road connects the Eskay Creek Mine to the Stewart-Cassiar Highway (Highway 37) which provides public road access to port facilities at Stewart and Prince Rupert. Eventual road access to the Eskay Project could be constructed from the Eskay Creek Mine road. Alternatively, the Eskay Project could be accessed along the Unuk River from tidewater at Burroughs Bay, Alaska. A railway also serves Prince Rupert and the town of Smithers is a hub community with scheduled air service and skilled labour. The Bob Quinn Lake airstrip lies at the junction of the Eskay Creek Mine road and Highway 37 and is maintained with scheduled and charter air service. The Snippaker and Bronson strips are located on the property and 20 km northwest of the property, respectively.

6.0 HISTORY

6.1 Previous Exploration

The Eskay Project area has a protracted history of mineral exploration work with several periods of increased activity. The large size of the project area has resulted in the project being explored by over a hundred companies. Although not occurring within the Eskay Project claims, several nearby properties are past producers (Table 1) and contain significant mineral resources (Table 2).

Table 1: Eskay Project Area Past Production[1,2]

	Ag (kg)	Au (kg)	Cu (tonnes)	Pb (tonnes)	Zn (tonnes)
Granduc	124,049	2,000	190,144	n/a	n/a
Silbak-Premier	1,332,915	62,207	1,853	24,814	7,961
Johnny Mountain	4,349	2,815	1,008	n/a	n/a
Snip	12,183	32,094	249	n/a	n/a
Eskay Creek	4,942,022	101,655	n/a	0.441	1.05
Scottie Gold	1,625	2,984	n/a	n/a	n/a

[1]Data from B.C. M.E.M.P.R. MINFILE database (MINFILE 104B 021, 104B 054, 104B 107, 104B 250, 104B 008, 104B 034, October 2010).
[2]None of this production occurred on the Eskay Project claims.

The earliest exploration work was undertaken by miners travelling to and/or returning from the Klondike goldfields at the turn of the 20th century. Production of Au and Ag from what would become the Silbak-Premier Deposit began during this period in 1918.

The first substantial wave of exploration and discovery occurred immediately after World War II in the 1950s and 1960s when a number of deposits were discovered throughout the area. The majority of this exploration was for Cu and driven by exploration for low-grade bulk-tonnage deposits. Several important deposits including the Granduc Cu-Au-Ag Mine, the Scottie Gold Mine, the E & L Cu-Ni Deposit and Galore Creek Cu-Au Deposit were discovered during this period. Development on the Doc Prospect veins resulted in a small resource (MINFILE 104B 014) being defined on the Q17 and related quartz-sulphide veins.

Placer Au production was also reported from the Eskay Project area in this initial wave of exploration at the headwaters of Fewright and Sulphurets Creeks (MINFILE 104B 223), however no production figures are available.



0 75 150 300

kilometres

MAX MINERALS LTD.

Eskay Project

LOCATION MAP

EQUITY

Date: NOV 2010	Scale: 1:5,000,000	Figure 1
U.T.M. Zone UTM 9 - NAD27	Mining District LIARD, SKEENA	
N.T.S.	State/Province BC	

Table 2: Eskay Project Area Mineral Resources[5]

	Indicated Resources (tonnes)	Au (g/t)	Ag (g/t)	Cu (%)	Pb (%)	Zn (%)	Ni (%)
Galore Creek[1]	785,700,000	0.29	4.9	0.52	n/a	n/a	n/a
Kerr-Sulphurets-Mitchell[2]	1,243,200,000	0.56	n/a	0.23	n/a	n/a	n/a
Snowfield[3]	102,800,000	0.9	1.6	0.07	n/a	n/a	n/a
Red Bluff[4]	79,000,000	0.48	2.7	0.17	n/a	n/a	n/a
E & L[4]	1,733,630	n/a	n/a	0.62	n/a	n/a	0.8
Doc[4]	426,337	9.2	44.9	n/a	n/a	n/a	n/a
Rock and Roll[4]	675,000	1.75	233.8	0.4	0.5	2.2	n/a

[1]Data from NovaGold Resources Inc. NI 43-101 report dated January 25, 2008 (Francis, 2008).

[2]Data from Seabridge Gold Inc. NI 43-101 report dated March 30, 2009 (Lechner, 2009).

[3]Data from Silver Standard Resources Inc. NI 43-101 report dated February 13, 2009 (Armstrong, 2009).

[4]Historic, non-compliant NI 43-101 resource data from B.C. M.E.M.P.R. MINFILE database (MINFILE 104B 014, October 2010).

[5]None of these resources are on Eskay Project claims.

The 1980s were marked by increased Au exploration and the development of the Johnny Mountain, Snip, and Eskay Creek Mines and the Sulphurets Creek area deposits. Exploration throughout the belt was directed primarily for high-grade Au veins systems as at Snip and Johnny Mountain, and for volcanic-hosted massive sulphide systems as at Eskay Creek. The discovery of the Rock and Roll massive sulphide deposit, for example, was directly related to the developments at Eskay Creek. Widespread exploration for porphyry Cu±Au systems as at Galore Creek, Red Bluff and Kerr was also carried out throughout this period into the early 1990s.

Increased commodity prices brought about renewed exploration activity in the Eskay Project area in the mid 2000s. Much of the renewed activity was in response to the expansion of the Galore Creek resource and Sulphurets Creek area resources. In particular, exploration of the Mitchell and Snowfields deposits had shown >25 million ounces Au in Au-rich porphyry systems.

6.2 2010 Exploration Program

The goals of the 2010 exploration program were: a) to assess the potential for expanding the Max Fe skarn deposit and b) to evaluate the mineral potential of the BJ and Delta claim blocks.

A program of geological mapping, prospecting, soil sampling and ground magnetometer surveying was carried out by Equity Exploration Consultants Ltd. from July 1st to July 31st. The field crew was based at the Eskay Creek Mine camp with daily helicopter setouts provided primarily by VIH Helicopters Ltd. with additional support from Quantum Helicopters Ltd. A magnetic declination of 21.0° E was used for all compass measurements. All maps and UTMs are referenced to the 1927 North American Datum (NAD 27).

Soil samples were collected from contour and ridge soil lines and from three grids to expand upon compiled soil coverage and anomalies or anomalous rock or silt sampling identified by the data compilation. Soil samples were taken from the B horizon at 50 m intervals along these contour and ridge lines. Soil sampling on the three grids was completed at 50 m intervals on lines spaced 100 m apart. Rock sample sites were marked by pink and blue flagging and aluminum tags; soils by orange flagging and Tyvek tags. Soils taken at grid stations used orange and blue flagging with the station location written on the flagging. All samples were analyzed by ALS Laboratory Group of North Vancouver for Au by fire assay and 35 other elements by ICP, using an aqua regia digestion (Appendices E.1 & E.2). Overlimit samples were assayed for Au by fire assay with gravimetric finish and Ag, Cu, Pb and Zn by aqua regia with an atomic absorption finish. 80 rock samples and 1052 soil samples (including 33 blanks, 65 field duplicates) were collected in 2010 and submitted for analysis. Sample locations and geochemical data from 2010 and from previous work are presented in Figures 5 to 12.

7.0 REGIONAL GEOLOGY AND MINERALIZATION

The Eskay Project area lies along the western margin of the Intermontane tectonic belt, adjacent to the Coast Plutonic Complex (Figure 3). Regional 1:50,000 scale mapping was carried out by the BCGS (Britton, 1989) prior to the discovery of the Eskay Creek deposit in 1989. After its discovery, the MDRU carried out extensive 1:20,000 and 1:50,000 scale stratigraphic and structural mapping within a framework of new age dating (Lewis, 1996 and 2001, Lewis et al, 2001), which resulted in considerable re-thinking of stratigraphic correlations. The work of the BCGS, MDRU and the GSC has provided the framework for the geology of the region. The geology of Northwestern B.C. is dominated by the Stikine Arch, an arcuate belt of Triassic and Jurassic stratigraphy that hosts many mineral deposits. The Stikine Arch is comprised of four tectonostratigraphic assemblages:

- Paleozoic Stikine Assemblage volcanic and carbonate successions
- Upper Triassic to Lower Jurassic island arc complexes
- Middle to Upper Jurassic overlap assemblage
- Tertiary Coast Plutonic Complex

The Stikine Assemblage consists of three volcanic-carbonate successions ranging from Devonian limestones and intermediate to felsic volcanics, to Mississippian limestones to Permian fragmental volcanics and limestones. These successions are commonly strongly deformed.

The Upper Triassic to Lower Jurassic island arc complexes consist of the Triassic Stuhini Group unconformably overlain by the Jurassic Hazelton Group. They comprise more than 5,000 m of stratigraphy and include their coeval plutons. The Stuhini Group consists largely of thin-bedded siltstones, wackes, impure limestones and andesitic tuffs and flows. Intermediate and felsic volcanics, volcaniclastics and interbedded conglomerates, greywackes, siltstones and black shales comprise the Hazelton group.

In addition to spurring a wave of mineral exploration, the discovery of the Eskay Creek Deposit also resulted in increased research into the age and detailed stratigraphy of the host Hazelton group rocks. Based on recent U-Pb dating and biochronology (Lewis, 1996 and 2001, Lewis et al, 2001 and Nadaraju and Lewis, 2001) the Hazelton Group has been re-defined as three major stratigraphic divisions. From lowest to highest, these are: (i) the **Jack Formation** (~198-195 Ma), basal, coarse- to fine-grained, locally siliciclastic rocks; (ii) the **Betty Creek Formation** (~195-175 Ma), porphyritic andesitic flows, breccias and related volcaniclastics; dacitic to rhyolitic flows and tuffs; and locally fossiliferous marine sandstone, mudstone, limestone and conglomerate; and (iii) the **Salmon River Formation** (~178-172 Ma), bimodal subaerial to submarine volcanic rocks and intercalated mudstone.

The Jack Formation, dated at Upper Hettangian to Lower Sinemurian, has not been mapped west of Harrymel Creek.

The Betty Creek Formation consists of three members (Lewis, 1996, 2001). The Sinemurian or Pliensbachian **Unuk River Member** comprises andesitic flows, breccias and volcaniclastic strata. The **Brucejack Lake Member**, dated at 194-185 Ma, comprises dacitic to rhyolitic pyroclastics, flows and epiclastics. These are overlain by marine sedimentary rocks including sandstone, conglomerate, turbiditic siltstone and limestone of the **Treaty Ridge Member**. Fossil assemblages indicate a long period of volcanic quiescence from Upper Pliensbachian to Upper Aalenian (~185-175 Ma).

The Salmon River Formation comprises dacitic to rhyolitic flows and tuffs, basaltic flows and intercalated volcaniclastic intervals. Although these can be separated easily on a property scale, Lewis (1996) included them in a single formation because of their lack of continuity and interfingering nature.

Locally, more than one felsic horizon exists and mafic volcanic rocks both overlie and underlie the felsic intervals. The **Bruce Glacier Member**, dated at 178-172 Ma, comprises dacite to rhyolite flows, tuffs and epiclastics with extrusive centres marked by flow-domes and proximal volcanic facies at Brucejack Lake, Bruce Glacier and Julian Lake. The middle Bajocian (~170 Ma) **Eskay Rhyolite Member** is lithologically similar to the Bruce Glacier Member but distinguished by an Al:Ti ratio greater than 100. The Eskay Rhyolite Member forms a distinct mappable unit only at Eskay Creek, where it overlies the Bruce Glacier Member. The **John Peaks Member** comprises mafic volcanics, including massive flows, pillowed flows, broken pillow

breccias and volcanic breccias. The John Peaks Member generally overlies the felsic members, as at Eskay Creek, but at Treaty Creek thick sections of mafic flows and breccias lie below the Bruce Glacier Member. The **Troy Ridge Member** includes sedimentary and tuffaceous sedimentary rocks accumulated during breaks in Salmon River volcanism.

The Upper Triassic and Lower to Middle Jurassic volcanic rocks are accompanied by coeval intrusions throughout the map area. Economically most important is the Texas Creek Plutonic Suite, which comprises a group of Early Jurassic granodioritic stocks, dykes and sills in the Stewart-Unuk-Iskut area. Alldrick (1993) believes this suite was emplaced in a shallow volcanic setting below and within coeval andesitic stratovolcanoes. Compositionally the intrusions range from granodiorite to monzonite to quartz diorite; porphyritic phases commonly contain potassium feldspar megacrysts. Isotopic ages for the Texas Creek Plutonic Suite range from 211 to 186 Ma (Alldrick, 1993), but most important porphyry and vein mineralization in the Stewart-Unuk-Iskut region is confined to Texas Creek intrusions dated between 193 and 200 Ma.

These two arc sequences are also intruded by diorites and syenites of the older Triassic Stikine Plutonic Suite, but the ages of these intrusions are poorly constrained and the Bronson Stock has been dated at 225-197 Ma. The felsic intrusions of the Eocene Coast Plutonic Complex (CPC) are present predominantly west of the Eskay Project area. The CPC comprises post-tectonic granites and quartz monzonites, but is not associated with known mineralization in the area. The Nickel Mountain Gabbro is a unique intrusion in the area and hosts the E & L Cu-Ni Deposit. Its age is bracketed by Jurassic stratigraphy that it intrudes and Cretaceous deformation.

Middle and Upper Jurassic Bowser Group rocks produced by the uplift of Triassic-Jurassic arc complexes and shedding into the Bowser Basin consist of basinal marine and terrestrial sedimentary rocks.

Scattered Pliocene to Recent olivine- and plagioclase-phyric basaltic flows, tephra and scoria deposits of the Stikine Volcanic Suite form cones and fill valley bottoms throughout the project area.

Cordillera-wide shortening during the Cretaceous resulted in contractional folding and thrust faulting that is best developed in Hazelton Group strata. North of the Unuk River Hazelton Group strata has been folded into north- to northeast-trending upright syncline/anticline pairs with steeply dipping axial planes. A number of thrust faults have been mapped east of the Harrymel Fault, notably the west-dipping, southeast-verging Sulphurets thrust fault and the west-verging Unuk River and Coulter Creek thrusts (Lewis, 1992). As well, steeply-dipping north-, northwest- and northeast-trending dip-slip faults are common east of the Harrymel Fault, generally cross-cutting folds and thrust faults. The Harrymel Fault forms the northern end of a north- to northwest-trending regional fault system which can be traced for at least 45 kilometres. This fault forms a narrow, subvertical, brittle fracture zone flanked by chlorite schists; further south, as the South Unuk Fault, it forms a kilometre-scale band of foliated rocks termed the South Unuk Cataclastite Zone (Grove, 1986). Sense of movement is contentious for the Harrymel-South Unuk fault system, but cross-cutting relationships indicate that it post-dates folding and thrust-faulting, bracketed between Early Jurassic and Tertiary (Lewis, 1992).

The Stewart-Unuk-Iskut area around the Eskay Project hosts a wide variety of precious and base metal deposits, most of which have close spatial and genetic links with Early Jurassic magmatism (Figure 4). Deposit styles reflect a variety of depositional environments (MacDonald et al, 1996), including:

Porphyry

- The Kerr-Sulphurets-Mitchell Deposits are hosted in Upper Triassic tuffaceous and sedimentary rocks intruded by 195-200 Ma syenodiorite, augite porphyry, hornblende porphyry and potassium feldspar megacrystic, hornblende-plagioclase porphyry dykes and stocks and comprises three mineralized zones. The strongest Cu mineralization is in the Kerr Deposit and associated with a core of chlorite-magnetite and chlorite-pyrite alteration with quartz stockwork, flanked by chlorite-sericite-pyrite and sericite-quartz-pyrite zones (Ditson et al, 1995). The Mitchell Cu-Au Zone is hosted in intensely sericite-pyrite altered and commonly deformed volcanic and volcaniclastic rocks. This alteration is accompanied by intense quartz vein stockworks that are commonly sheeted, deformed and flattened that host pyrite and chalcopyrite with lesser molybdenite, tennantite, bornite, sphalerite and galena. The hydrothermal alteration and

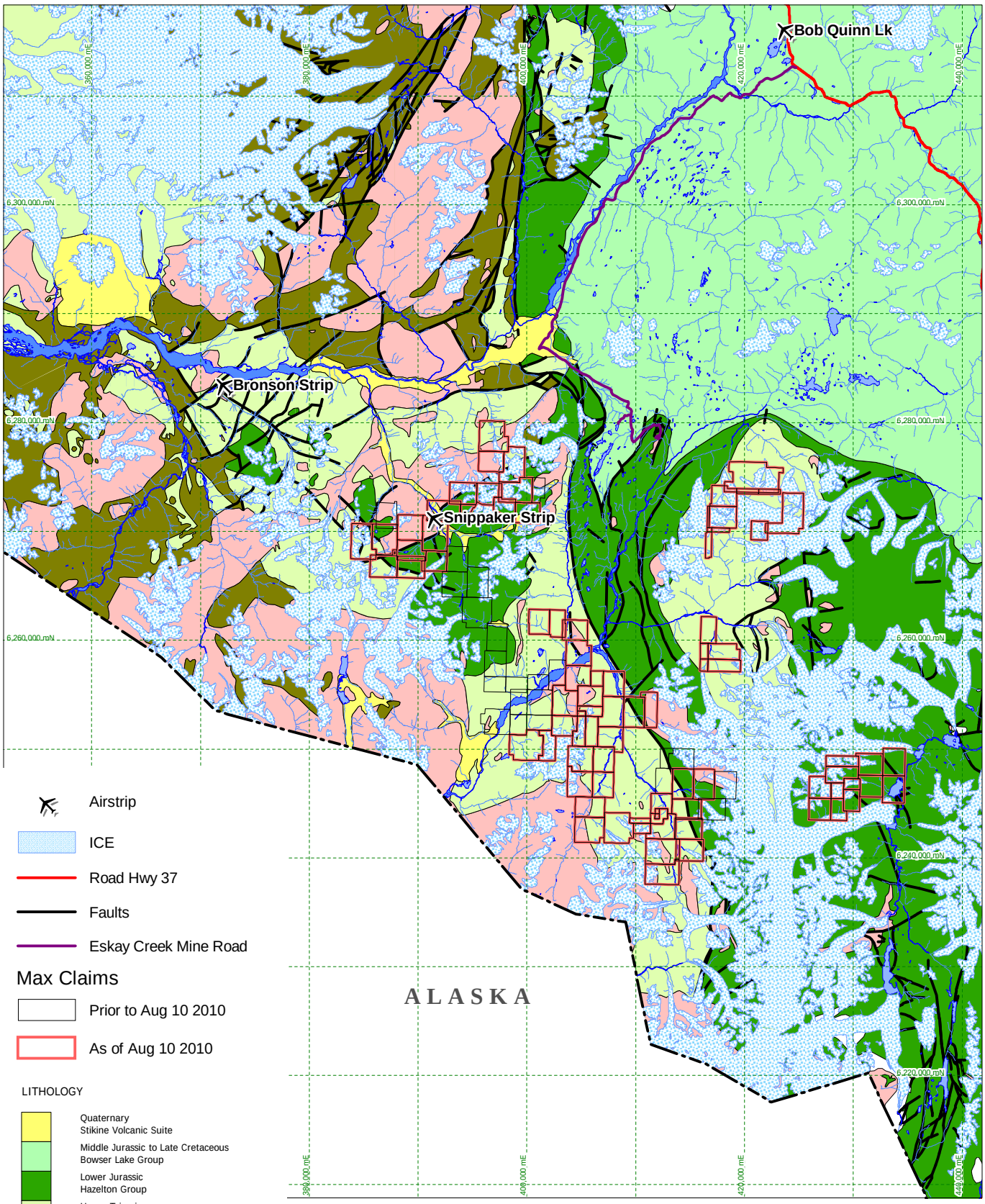

MAX MINERALS LTD.

Eskay Project

Regional Geology

EQUITY	Date: NOV 2010	Scale: 1:500,000	Figure 3
	U.T.M. Zone: UTM 9 - NAD83	Mining District: LIARD, SKEENA	
	N.T.S.: 104B/7,8,10,11	State/Province: BC	

Geology of BC compiled by: Massey, N.W.D., MacIntyre, D.G., Desjardins, P.J. and Cooney, R.T. (January 2005)

mineralization are related to Early Jurassic hypabyssal porphyritic intrusions and has chalcopyrite and gold mineralization associated with biotite alteration surrounding quartz monzonite dykes (Lechner, 2009).

- Snowfield Deposit is hosted in Hazelton Group andesitic volcanic rocks that are pervasively quartz-sericite-chlorite altered and mineralization is believed to be related to Jurassic intrusions as at the proximal Kerr-Sulphurets-Mitchell Deposits.
- Galore Creek is an alkalic porphyry Cu-Au-Ag deposit hosted in a series of porphyritic syenite intrusions that intrude coeval Stuhini Group volcanic, volcaniclastic and lesser sedimentary rocks. Mineralization as disseminations is associated with potassic alteration as K-feldspar flooding and biotite development (Francis, 2008).
- Red Bluff Deposit is hosted by quartz stockwork in sericite-quartz±K-feldspar±biotite altered 195 Ma potassium feldspar megacrystic plagioclase porphyry (Rhys, 1995).

Veins

- Silbak-Premier Mine comprised high- and low-sulphide breccias and veins, locally with low-sulphidation epithermal textures, in the Unuk River Member. Premier Porphyry potassium feldspar megacrystic plagioclase-hornblende dykes (195 Ma) are spatially associated with most ore zones (MINFILE 104B 054, October 2010).
- Snip Mine was a shear vein system within Triassic clastics, 300 metres above and genetically related to the 195 Ma Red Bluff potassium feldspar megacrystic plagioclase porphyry (Rhys, 1995).
- Red Mountain Deposit consists of three semi-tabular 5-29 metre thick zones of pyrite-pyrrhotite stockwork in intensely sericitized sedimentary rocks. They lie within 100 metres of the 197 Ma Goldslide feldspar-hornblende-biotite-quartz porphyry, which is thought to be the mineralizing intrusion (Rhys et al, 1995).
- Johnny Mountain Mine comprised a number of subparallel quartz-K-feldspar-sulphide veins and stockworks in plagioclase-phyric andesite dykes that intrude Stuhini Group fragmental volcanics. The andesite dykes have been dated at 194 Ma (Rhys, 2001 and MINFILE 104B 107, October 2010).
- Scottie Gold Mine consists of massive pyrrhotite veins within shear or fracture zones in andesitic volcaniclastics and epiclastics of the Unuk River Member, intruded by 193 Ma granodiorite (MINFILE 104B 034, October 2010).

Volcanic-hosted Massive Sulphides

- Eskay Creek Mine comprised lenses of clastic massive sulphide/sulphosalt in mudstone on the flank of a submarine rhyolitic flow-dome emplaced near the base of the Salmon River Formation at about 170 Ma. Eskay Creek is considered to be the product of a low-sulphidation epithermal system venting to the sea-floor in a shallow marine setting (MINFILE 104B 008, October 2010).
- Granduc Mine consisted of a series of concordant and deformed sulphide lenses in Stuhini Group volcanic and sedimentary rocks immediately east of the Coast Plutonic Complex. The individual ore zones consist of lenses of sulphide veinlets, irregular streaks and blebs, and massive sulphides up to tens of metres thick and are stacked in an orebody that extends vertically over 750 metres, laterally for 1200 metres and up to 240 metres thick (MINFILE 104B 021, October 2010).
- Rock and Roll Deposit is composed of two polymetallic massive sulphide bodies in Stuhini Group andesites, siltstones and argillites over a strike length of 950 metres. Mineralization as disseminations, stringers and laminated semi-massive to massive sulphides is hosted in deformed argillites proximal to contacts with andesitic tuffs (MINFILE 104B 377, October 2010).

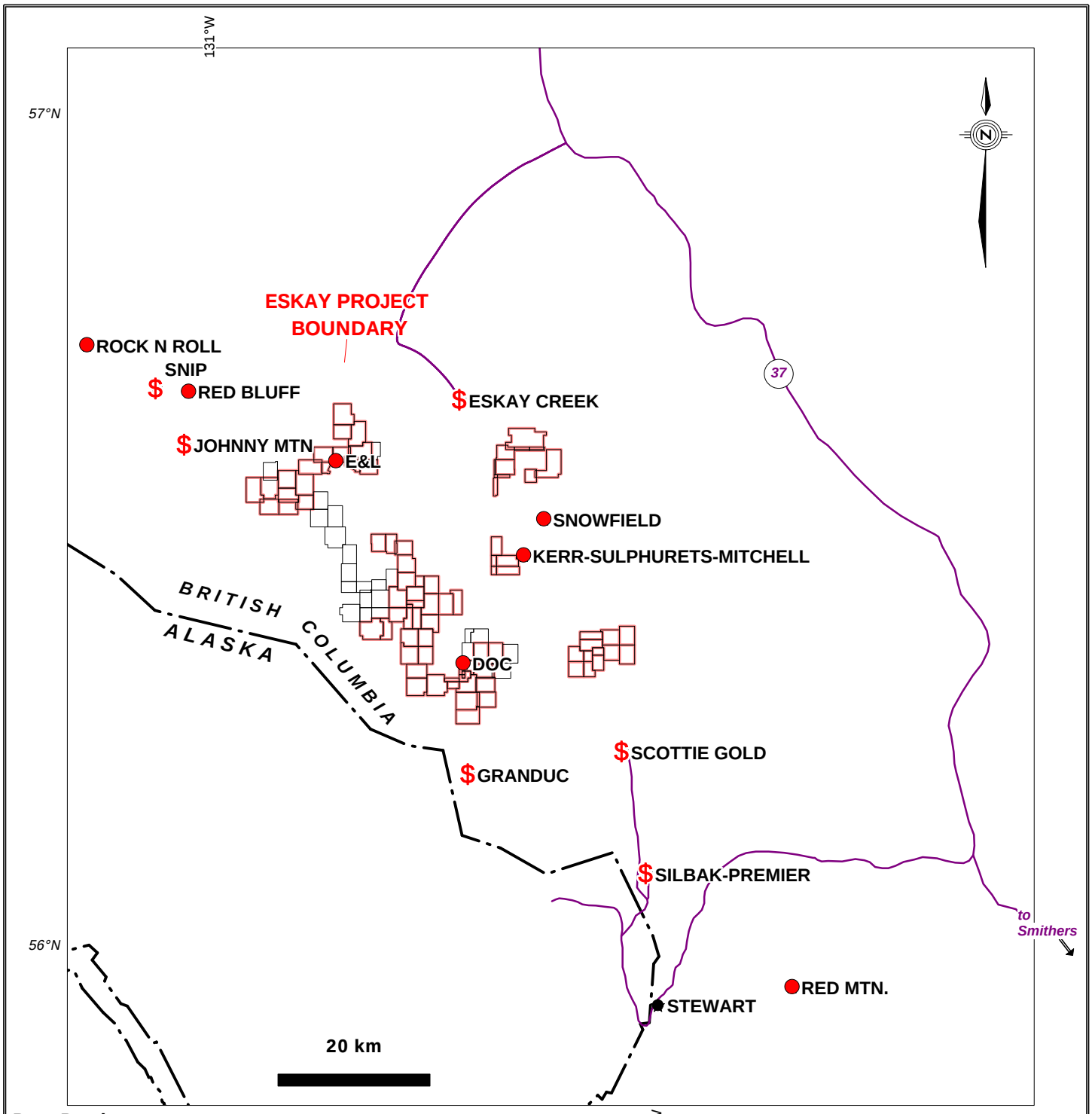

Past Producers

Granduc -	2 t Au, 124 t Ag, 190,000 t Cu
Silbak-Premier -	62 t Au, 1,333 t Ag
Johnny Mountain -	2.8 t Au, 4.3 t Ag
Snip -	32 t Au, 12 t Ag
Eskay Creek. -	101 t Au, 4,942 t Ag
Scottie Gold -	3.0 t Au

SYMBOLS

$ Present/past producer

Undeveloped deposit

Max Claims

Prior to Aug 10 2010

As of Aug 10 2010

Mineral Deposits

Galore Creek -	785.7 Mt @ 0.29 g/t Au, 0.52% Cu, 4.9 g/t Ag
K-S-M -	135 Mt @ 0.76% Cu, 0.34 g/t Au
Snowfield -	102.8 Mt @ 0.9 g/t Au, 0.07% Cu
Red Bluff -	79 Mt @ 0.48 g/t Au, 0.17% Cu
E&L -	1.7 Mt @ 0.80% Ni, 0.62% Cu
Red Mountain -	2.5 Mt @ 12.8 g/t Au
Doc -	0.43 Mt @ 9.2 g/t Au, 44.9 g/t Ag
Rock and Roll -	0.68 Mt @ 1.75 g/t Au, 234 g/t Ag, 2.2% Zn, 0.5% Pb, 0.4% Cu

MAX MINERALS LTD.

Eskay Project

Regional Mineral Deposits

EQUITY

Date:	NOV 2010	Scale:	1:750,000
U.T.M. Zone	LL NAD27	Mining District	LIARD, SKEENA
N.T.S.	104B/7, 8, 10, 11	State/Province	BC

Figure 4

8.0 GEOCHEMISTRY

A compilation of previous work in the project area was undertaken in 2009 from publicly-available geospatial data (such as MINFILE mineral occurrence and RGS silt geochemical data), assessment reports and select private reports prepared by Orequest Consultants Ltd. These data were digitized and compiled into a GIS database which was used for target identification (aided by a multi-parameter airborne geophysical survey conducted by MAX in 2008). Further compilation was undertaken in 2010 to complete the data set for areas not included in the 2009 compilation. The new information was used for targeting on the BJ claims. Minor data compilation was also completed for the Q claims. The newly compiled data is displayed in Figures 7-10.

Including the 2009 compilation, analytical results for 43,476 geochemical samples have been compiled and linked to 24,480 surface sample locations. Other samples could not be linked to surface locations owing to missing sample locations on hardcopy maps. In total, the database includes 1,937 silt samples, 230 heavy mineral or pan concentrate samples, 15,763 soil and talus fine samples and 6,548 rock samples.

Correlation and percentile tables for silt and soil samples calculated from 2009, 2010 and historic data sets are presented below (Tables 3 to 6). It should be noted that much of this data represents work from numerous operators over approximately 30 years and from several analytical laboratories using varied analytical techniques. The majority of this analytical work, however, comprised Au by fire assay or AA and Ag, base metals and pathfinders by aqua regia ICP, fire assay or AA and these analytical techniques are considered qualitatively comparable for the metals and sample types indicated and are used as an aid to identify anomalies and trends. Wherever possible, this data should be levelled for a more quantitative analysis.

In the following discussion, silt and soil samples exceeding the 80th percentile level are considered anomalous, those exceeding the 90th percentile level are considered moderately anomalous and those exceeding the 95th percentile level are considered strongly anomalous.

Table 3: 2010 and Historic Silt Sample Percentile Levels

	Au (ppb)	Ag (ppm)	As (ppm)	Co (ppm)	Cu (ppm)	Mo (ppm)	Ni (ppm)	Pb (ppm)	Sb (ppm)	Zn (ppm)
n=	1931	1856	1420	940	1507	1178	801	1413	1303	1438
Maximum	6010	226	695	321	9280	153	1085	1332	129	10000
Minimum	0.5	0.001	0.5	0.1	0.001	0.001	0.5	1	0.1	3
98th	350	3.4	173.1	43.2	381.5	35.0	141	176.5	32	862.6
95th	114	2.4	105	37	254.7	23	103	82	26	556.2
90th	54	1.5	75	31	179.4	15	76	54	14	405.6
85th	34	1.2	50.3	28	146	10	58	40	10	289
80th	25	0.9	43.2	26	126.8	7	47	32	8	235.6
70th	15	0.6	30	24	104	5	40	22	5	185
60th	10	0.4	20	22	87	3.2	32	17	2.5	144
50th	6	0.3	15	20	75	2	25	13	2.5	117
40th	5	0.2	11	17	66	2	19	10	2	103
30th	2.5	0.17	8	15	54	1	17	8	2	91

Table 4: 2010 and Historic Silt Sample Correlation Coefficients

	Au (ppb)	Ag (ppm)	As (ppm)	Co (ppm)	Cu (ppm)	Mo (ppm)	Ni (ppm)	Pb (ppm)	Sb (ppm)	Zn (ppm)
Au (ppb)		0.1569	0.2942	0.0201	0.0301	0.0108	-0.027	0.0891	0.04	-0.017
Ag (ppm)	0.1569									
As (ppm)	0.2942	0.0616								
Co (ppm)	0.0201	-0.113	0.2495							
Cu (ppm)	0.0301	-0.047	0.3658	0.4959						
Mo (ppm)	0.0108	-0.01	0.0777	0.1175	0.1485					
Ni (ppm)	-0.0272	-0.018	0.1049	0.6533	0.2956	0.2391				
Pb (ppm)	0.0891	0.0419	0.1191	0.0538	-0.003	0.1558	0.044			
Sb (ppm)	0.04	0.1759	0.3218	0.2227	0.1491	0.1043	0.34	0.2979		
Zn (ppm)	-0.0172	-0.014	0.1618	0.6714	0.3403	0.2403	0.852	0.0573	0.2832	

Examination of the silt sample correlation coefficients reveals that there are poor correlations between most elements, but good degrees of correlation between Mo and Pb, Mo and Ag and Mo and Au. Considering the large dataset and diverse underlying geology and styles of mineralization this is not an unexpected result.

Table 5: 2010 and Historic Soil Sample Percentile Levels

	Au (ppb)	Ag (ppm)	As (ppm)	Co (ppm)	Cu (ppm)	Mo (ppm)	Ni (ppm)	Pb (ppm)	Sb (ppm)	Zn (ppm)
n =	17063	17442	15597	10186	17340	13282	6098	16312	11656	16425
Maximum	53897.1	197.7	6270	597	45951	1075	427	20648	639	21862
Minimum	0.5	0.01	0.001	0.5	0.5	0.5	0.5	0.5	0.5	0.5
98th	160.76	4.2	165	44	343.22	47	89	171.78	23	435.52
95th	79	2.8	95	33	200	28	59	97	14	254
90th	40	2.1	53	26	141	19	40	72	8	183
85th	26	1.7	37	22	113	15	31	60	6	150
80th	20	1.5	29	19	92	12	25	51	5	131
70th	15	1.1	21	14	65	9	18	36	3	107
60th	10	0.8	16	11	49	7	14	26	2.5	90
50th	9	0.5	13	8	37	5	11	20	2.5	78
40th	5	0.4	9	7	29	4	9	16	2	69
30th	5	0.2	6	5	24	3	7	12	1	59

As was the case for silt sample data, review of the soil sample correlation coefficients overall indicates poor degrees of correlation for most elements with moderate or better degrees of correlation for Ag-Pb, Cu-Ag and Cu-Pb, Ag-Zn and Pb-Zn. The diverse styles of Au mineralization are reflected by the poor correlations between Au and most other elements and the correlations between Ag, Cu, Pb and Zn suggest a general distal relationship to Cu±Au and Au mineralization.

Table 6: 2010 and Historic Soil Sample Correlation Coefficients

	Au (ppb)	Ag (ppm)	As (ppm)	Co (ppm)	Cu (ppm)	Mo (ppm)	Ni (ppm)	Pb (ppm)	Sb (ppm)	Zn (ppm)
Au (ppb)		0.0722	0.0844	0.0271	0.0452	0.0266	0.0041	0.0604	0.0256	0.0689
Ag (ppm)	0.0722									
As (ppm)	0.0844	0.1606								
Co (ppm)	0.0271	0.0759	0.1484							
Cu (ppm)	0.0452	0.5710	0.0593	0.1820						
Mo (ppm)	0.0266	0.1764	0.0789	0.0183	0.1686					
Ni (ppm)	0.0041	0.0379	0.1086	0.3822	0.0387	0.0364				
Pb (ppm)	0.0604	0.6748	0.1106	0.0379	0.5829	0.1540	-0.0024			
Sb (ppm)	0.0256	0.1341	0.2739	0.2090	0.1197	0.1197	0.2903	0.1291		
Zn (ppm)	0.0689	0.4615	0.1785	0.1765	0.4028	0.1166	0.1709	0.5546	0.1208	

The discussions below are limited to areas where rock and/or soil sampling was carried out in 2010.

8.1 Delta Block Geochemistry

Contour and ridgeline soil sampling was carried out in 2010 on the Delta claims and are displayed in Figures 5 & 6. Overall, results are encouraging - at the Delta Northeast Zone results confirmed the historic anomaly and west of the Fairweather Zone returned patchy base and precious metal assays.

One ridgeline traverse was completed on the ridge between the Delta MINFILE occurrences (104B166, 104B 202, 104B 241, 104B 242, 104B 341, and Delta Northeast) to the north and the Fairweather showing to the south. The western end of the line exhibits Au±As±Cu±Co±Ni±Pb±Sb±Zn anomalies extending approximately 500 m east. However, the end of the zone is also marked by a change in lithology from Hazelton Group sedimentary rocks to volcanic rocks. Mapping and prospecting in this area did not uncover any significant mineralization.

The Delta Northeast Zone is a broad soil anomaly defined by strongly anomalous Au, As, Pb, Sb and Zn from a 1991 survey. In 2010, one contour line began below the historic grid and continued east. The contour line confirmed the presence of the Au±As±Cu±Pb±Sb±Zn anomaly below the Delta Northeast Zone and also indicates a 200 m zone with patchy Au±Co±Cu±Pb+Zn anomalies east of the main zone; however, this minor zone is of limited interest and only the main Delta Northeast zone warrants further work. In particular, the trend should be extended to the west and north. One rock sample taken during the 2009 program returned strongly anomalous Au (13.6 g/t), Ag (746 g/t) and base metal values (Harris, 2009).

West-southwest of the Fairweather showing four contour lines over a strike length of 1500 m were completed to help determine the extent of newly discovered high-grade Pb+Zn mineralization hosted within quartz-carbonate veins. The sampling returned anomalous but patchy Au±As±Pb±Sb±Zn with moderate to strongly anomalous Cu throughout much of the contour soil sampling. A weak N-S trend of Cu on the western edge of the soil contours correlates with minor malachite encountered while mapping. Overall, there is no distinct trend exhibited by soils. Further work could be done to determine if the newly discovered vein mineralization is continuous with the Fairweather zone to the northeast as both are vein hosted.

8.2 BJ Block Geochemistry

Contour soil sampling was carried out on the Northwest BJ and South BJ claim blocks during the 2010 program to infill areas with no previous soil sampling (Figures 7 & 8). Results were not overly encouraging (especially on the northwest claims) however some follow up work is warranted in the vicinity of contour lines completed on the southern claims.

8.2.1 Northwest BJ Claim Block

Contour soil sampling on the Northwest BJ claims consisted of two contour lines on either side of the north-westernmost toe of the Jack glacier. Previous sampling from a 1989 grid immediately west of the glacier indicates patchy Au±Cu±Zn with moderately anomalous Co and Sb throughout. Two lines were completed to test the area south of this grid, and returned anomalous Cu±Co±Ni along much of the 2500 m of strike length on both lines spaced approximately 250 m apart. However, both lines returned very low Au, Ag, As, Pb, and Zn values. Similar geochemistry is found on the lines completed to the northeast of the glacier along 2000 m of strike with 250 m separation. Mapping the areas amongst both sets of contour lines shows that the area is underlain by Hazelton Group volcanic rocks so the anomalous Cu±Co±Ni values may reflect a background lithological control. Further work on this claim group is difficult due to very rugged terrain and abundant ice cover.

8.2.2 South BJ Claim Block

Contour soil sampling was carried out on the eastern margin of the claim group over a strike length of 2500 m in an area with abundant historical silt sampling with moderate to highly anomalous Au values. This area is also adjacent to and proximal to the Kerr-Sulphurets and Mitchell deposits, respectively. Results from the contour lines indicate anomalous Sb±Au±As±Co±Cu±Ni±Zn, focused around the north-trending ridge in the corner of the claims. No known mapping or prospecting has been done on this ridge and follow up mapping and prospecting is warranted, especially due to the proximity of the Kerr-Sulphurets-Mitchell deposits.

Follow up mapping and prospecting on the northern part of the claim was also carried out to try to determine the source of the strongly anomalous Au±Ag±Cu±Sb geochemistry. Due to thick cover, very rare outcrops occur in this area and, of the few samples taken, results were not encouraging. It is interesting that the original report (Croome, 1989) concluded that 50 ppb Au was background for this grid whereas within the regional picture, 50 ppb Au would be between the 90th and 95th percentiles (Table 5).

This target has also had two holes of preliminary drilling totalling 86.0 m undertaken in 1990 to test VLF-EM conductors, explained by pyrrhotite or graphite and faulting, that provided valuable stratigraphic information to the claim; however the high Au geochemical results were not adequately explained. The drilling intersected steeply westward-dipping Stuhini Group quartzites and argillites intersected by younger sub-vertical diabase dykes and abundant faulting. Minor disseminated of pyrite persists throughout the core with very little pyrrhotite. Towards the west, stratigraphy becomes younger with increased faulting, veining, and pyrite with a decrease of pyrrhotite. Au values averaged 10 ppb (high of 70 ppb) whereas Ag values averaged 2.0 ppm (high of 8.0 ppm) with higher values generally in faults and limestones (Croome, 1991). A more focused exploration program on this target is warranted to understand the high Au in soil anomaly and to follow up on the 2010 soils.

8.3 Max Block Geochemistry

The 2010 soil sampling in the Max deposit area was focused on further delineating mineralization on the Max, Har and Chris grids and to allow for correlation with any anomalies found on the magnetometer surveys (Figures 9 & 10). Previous work around the Max Deposit highlighted a 500 by 400 m Cu-Co±Au±Sb anomaly that remained open to the east with Cu and cobalt particularly well correlated. The Har grid covered similar Fe skarns and associated anomalous soil geochemistry, including an Fe-Cu skarn associated with a 400 by 100 m Cu±Co±Au±Ag±As soil anomaly. The Chris grid incorporates the Chris Fe±Cu skarn outcrops, which were associated with a weak Cu anomaly.

8.3.1 Max Grid

Nine grid lines ranging from 550 to 750 m in length, with an 800 m baseline oriented at 325° was established and sampled. Shorter lines were shortened from the original planned grid due to steep and challenging terrain. The main trend visible in the results of the soil sampling is a general correlation of Cu±Au±Co found on the immediate periphery of the Max deposit. The overall geochemical outlook on the area is not overly encouraging due to the limited extent of precious metal distribution surrounding the deposit. Rock geochemistry does not indicate significant Au associated with the Max deposit but mapping indicates Cu associated with the Max deposit is focused along the periphery of and within the Fe skarn, much like the geochemistry indicates.

8.3.2 Har Grid

Fourteen grid lines ranging from 500 to 1,000 m in length, with a 1,300 m baseline oriented 320° was established and sampled. Shorter lines were shortened from the original planned grid due to steep and challenging terrain. Anomalous Au±Ag±Co±Cu are patchily distributed throughout the grid and could be related to small Fe skarns, associated with the diorite intrusion that is in contact with Stuhini Group sedimentary rocks for 500 m by 850 m of the grid. However, there is no visible trend apparent in the distribution of the geochemical anomalies and they do not correlate with the geology. Additionally, the Har showing is not apparent from the geochemistry and represents a small Fe skarn.

8.3.3 Chris Grid

Ten grid lines ranging from 350 to 850 m in length, with a 900 m baseline oriented at 325 degrees was established and sampled. Shorter lines were cut off by the edge of the property and longer lines were extended due to discovery of a magnetite body downslope of the planned lines. Geochemical responses are similar to those seen on the Max and Har grids with Au geochemistry very spotty, along with Ag+As+Co. Unlike these elements, Cu is more consistent forming a coherent anomaly coincident with the mapped Fe±Cu skarn mineralization and geophysical magnetic highs. Unfortunately, the downslope extent of the geochemical trends are limited from <50 to 150 m and across slope trends are <50 m before trending off the property to the north.

9.0 GEOPHYSICS

Three magnetometer surveys were carried out on the Max group of claims (Figure 11) and targeted magnetic highs from the airborne magnetic survey completed in 2008. A total of 21.26 line km at 12.5 m stations were performed on three grids, the Max, Har, and Chris from July 27th to July 31st. The sections below describe the results whereas Appendix G details the logistics of the surveys, including the magnetometer survey profiles and magnetic contour maps. An outline of the magnetic highs and grid lines are displayed on Figures 9 and 10.

9.1 Max Grid

The Max grid outlines a discrete oblong zone, approximately 320 m by 420 m, of high magnetic readings coincident with areas mapped as the Max Fe skarn in both 2009 and 2010. The highest reading was 78,193nT with several above 70,000 and >30 above 60,000nT, whereas the lowest reading was 52,946nT with only two readings below 54,000nT. The overall extent of the magnetic high is well contained within the Max grid with a low potential for expansion. Although readings are slightly elevated northeast of the main Max high, surface mapping suggests there is no skarn mineralization in this area.

9.2 Har Grid

Comparatively, the Har grid has a weak magnetic high in the vicinity of the historic Har showing. The magnetic high is 300 m by 450 m and trends 210 degrees. Several smaller magnetic highs exist on the grid; however they are limited to a few readings and only weakly correlate with the geochemistry, yet there is moderate correlation between the magnetic highs and the interpreted diorite and Stuhini Group contact. Given that the highest reading was 59244nT and a low of 55731nT, the magnetic responses are not significant; however more mapping and prospecting in the vicinity of the Har magnetic high could be done as a lower priority target.

9.3 Chris Grid

The Chris grid reconfirmed historic work and highlights a semi-continuous magnetic high accompanied by magnetic lows over 850 m of strike length trending at 345 degrees. The highest reading was 67,781nT with several above 60,000nT, which are substantially higher than the highs on the Har grid, but not quite as high as the many of the Max readings. Of note, the high and coincident low magnetics parallel the South Unuk Cataclastic Zone and mapping and prospecting carried out during the 2010 program also confirmed the same trend. The thickness of the magnetic body is poorly defined within the current grid but tighter spacing between gridlines would result in better resolution of the magnetic body's thickness and extending the grid to the south would delineate the southern extent. The unit is open to the north, but trends off of the property.

10.0 PROPERTY GEOLOGY AND MINERALIZATION

Mapping and prospecting were carried out at a scale of 1:5,000 for the Eskay Project. Rock samples were taken from mineralized and altered outcrops and boulders (Appendix D). A table of lithologic units for all units observed in the Eskay Project area is presented in Table 7.

Table 7: Lithological Units

TERTIARY OR QUATERNARY

Coast Plutonic Complex

TC GRNT Granite: pink to red, fine- to medium-grained, locally porphyritic, common chilled margins, commonly associated with specular hematite; associated aplite dykes

EARLY TO MIDDLE JURASSIC

Hazelton Group

Salmon River Formation Siltstone, sandstone, argillites and greywackes with minor limestones

JrH_5 SLTS Siltstone to sandstone: grey, buff to black, greyish black most common; colour changes generally with grain size and composition; black in carbonaceous zones with very fine grained clasts.

JrH_5 BSLT Basaltic pillow lavas: black mainly basaltic to andesitic pillow lavas, pillow breccias and hyaloclastites with siltstone interbeds

Mount Dilworth Formation

JrH_4 PYRO Intermediate to felsic pyroclastics: Light-weathering, includes dust, ash, crystal, lithic, lapilli and welded tuff, locally pyritic and gossanous

Lower Hazelton Group

JrH_3 SEDS Mudstone, siltstone, shale fine clastic sedimentary rocks

Betty Creek Formation Planar bedded, bright red and green volcaniclastics

JrH_2 SNDS Sandstone and conglomerate: massive to planar bedded, bright red and green rounded conglomerates

JrH_2 CNGL Volcanic conglomerate: red, purple, grey, maroon and green volcanic conglomerate, local thin carbonate lenses; massive to bedded pyroclastics

Unuk River Formation Stratified volcanic-sedimentary sequence

JrH ANTF Andesite fragmentals: andesitic crystal, lapilli and lithic tuffs; locally coarse lithic and lapilli fragments to 7 cm with red and green mottling

JrH ANDS Andesite: green, poorly stratified, weakly foliated volcanic flows and conglomerates

JrH SLTS Siltstone to sandstone: grey to black, thin banded, graphitic, argillaceous

JrH CNGL Volcanic Conglomerate: grey, weakly brecciated, moderately calcareous, matrix supported clasts, rounded to sub angular, hosting volcanic fragmentals

UPPER TRIASSIC

Stikine Plutonic Suite

TrDi DIOR Diorite to granodiorite: largely fine- to medium-grained and equigranular, commonly porphyritic or coarse-grained; 5-10% hornblende as mafic phase; up to 30% hornblende in minor melanocratic phases

TrDi FHPO Feldpsar±hornblende porphyry: fine-grained dark green-grey groundmass with 3-5mm feldspar, hornblende phenocrysts

John Peaks Stock

TrJJ HBDI Hornblende Diorite: dark green, mesocratic to melanocratic, medium to coarse-grained hornblende diorite, with pervasive propylitic alteration

or

Unuk Metadiorite

TrJJ HBDI Hornblende Diorite: massive, foliated to gneissic, mesocratic to melanocratic, fine to coarse-grained, hornblende diorite to gabbro

Bucke Glacier Stock

LTrBG QZDI Quartz diorite: Light to dark grey, fine to coarse grained, well developed gneissic banding and mineral differentiation of hornblende-biotite meta-quartz diorite

Stuhini Group

TrSm BSLT Basalt flows, tuffs and volcanic breccias: dark green or grey; equant augite phenocrysts to 2 cm; plagioclase phenocrysts

TrSi ANDS Andesitic flows: medium to dark green and blue-green, fine- to medium-grained, massive to plagioclase±hornblende porphyritic

TrSi ANTF Andesitic fragmentals: fine and coarse ash tuffs, crystal, lapilli and lithic tuffs

TrSi DACT Dacite to rhyolite flows: light grey, fine-grained flows with minor crystal tuff

TrSi DATF Dacitic fragmentals: light to medium green-grey coarse ash tuffs, crystal and lapilli tuffs

TrSi BRXX Intermediate volcanic breccia: coarse hornblende±pyroxene porphyritic bombs and lapilli tuff

TrSs SEDS Undifferentiated mudstone, siltstone, sandstone

$TrSs_1$ ARGL Argillite: dark grey to black, thinly-bedded, locally graphitic, commonly interbedded with fine sandstone, siltstone and intermediate ash tuff

$TrSs_2$ SLTS Siliceous siltstone and mudstone: pale green to grey, massive to thinly-bedded, commonly cherty and tuffaceous

$TrSs_3$ SNDS Sandstone; pale to medium green-grey, well-bedded with common graded bedding and interbedded with argillite, siltstone, and conglomerate, common argillite chips

$TrSs_4$ GRIT Sandstone, conglomerate and breccia: immature, medium- to coarse-grained, volcanic-derived

$TrSs_5$ LMST Limestone: pale grey or blue-grey to white; largely massive, locally argillaceous or recrystallized, locally interbedded with siltstone

$TrSs_6$ SKRN Skarn: largely massive and coarse-grained magnetite or calc-silicate skarns after limestone and andesite; variably composed of calcite, chlorite, garnet, actinolite, epidote, pyroxene and quartz with pyrite, pyrrhotite and chalcopyrite as sulphide minerals

TrSm SCHT Mafic Schist: chlorite-, chlorite-sericite, feldspar-biotite-chlorite schists, and metamorphosed equivalents of TrSm BSLT

TrSi SCHT Intermediate to felsic schist: sericite schists, metamorphosed equivalents of intermediate volcanics (TrSi ANDS, TrSi ANTF, TrSi DACT, TrSi DATF)

10.1 Delta Claims Geology

Three areas on the Delta claims were investigated during the 2010 program. The area is underlain by Hazelton Group intermediate volcaniclastics of the Lower Jurassic Betty Creek and Unuk River Formations (Figures 5 and 6). The Betty Creek Formation, found to the northwest corner and eastern edge of the claims, comprises heterogeneous, purple, maroon, grey and green, massive to bedded pyroclastic (**JrH_2 CNGL**) and sedimentary rocks (**JrH_2 SNDS**) in contact with the older Unuk River Formation comprising green and grey intermediate tuffs (**JrH ANTF**) and flows (**JrH ANDS**), feldspar and hornblende phyric; local thick interbeds of fine-grained sedimentary rocks (**JrH SLTS**) and volcanic conglomerates (**JrCNGL**). Unuk River Formation rocks are found in the southwest corner of the property. Between the Betty Creek and Unuk River Formations is a narrow band of Mount Dilworth Formation volcanics (**JrH_4 PYRO**) bordering mudstone, siltstone, shale and fine clastic sedimentary rocks of the Lower Hazleton Group (**JrH_3 SEDS**).

A moderately to steeply north-dipping foliation imparted upon the rocks has locally been cut by fault-related shear fabrics. Alteration in these areas is structurally-related, comprising sericite- or strongly gossanous sericite-ankerite alteration. Locally, the structures related to this alteration have strongly deformed the fragmental rocks into sericite-ankerite schist.

The most significant result from the Delta Claims is the discovery of the Ptuck showing. The showing comprises a 5-10 m shear zone hosting a 0.5-1 m wide quartz-carbonate (ankerite?) vein with associated sphalerite±galena±chalcopyrite±tetrahedrite?. Five samples were taken along the strike length with significant values ranging from 129 to 659 ppb Au, 8.7 to 57.8 g/t Ag, 225 to 1430 ppm Cu, 420 ppm to 1.24% Pb, and 0.63% to 16.60% Zn. Significant samples from the Ptuck are tabulated in Table 8 and include one sample (J992532) from west of the Delta Northeast showing.

Table 8: 2010 Delta Claims Significant Rock Samples

Sample Number	Sample Type	Width (m)	Au (ppb)	Ag (ppm)	As (ppm)	Cu (ppm)	Pb (ppm)	Sb (ppm)	Zn (ppm)
J992526	Select	0.5	180	257	73	4780	8.74%	150	30.10%
J992527	Grab	0.3	230	82.2	148	822	2330	115	14.40%
J992528	Grab	N/A	251	39.7	265	679	1.32%	10	4.48%
J992529	Grab	N/A	198	113	140	1780	3.16%	75	26%
J992530	Grab	N/A	129	57.8	429	5260	769	12	3.39%
J992531	Float	0.05	126	404	154	2260	1.87%	1065	12%
J992532	Grab	N/A	1805	7.4	222	293	294	7	857
J992644	Grab	0.3	319	18.9	397	565	1180	7	2.10%
J992645	Grab	0.3	397	42.4	166	1340	4570	14	16.60%
J992646	Grab	0.5	435	46.7	168	1430	1.24%	26	15.05%
J992647	Grab	0.3	659	8.7	169	225	420	3	6300

Immediately to the east is another 15 to 20 m-wide mineralized zone within iron-carbonate altered sedimentary rocks hosting stockwork quartz-carbonate veins. Four samples were taken in this zone with significant values ranging from 180 to 251 ppb Au, 39.7 to 257 g/t Ag, 679 to 4780 ppm Cu, 0.23% to 8.74% Pb, and 4.48% to 30.10% Zn. Note that most of the highest values are from a single select sample (J992526). The overall extent of the Ptuck zone is 50 m by 70m.

The trend of the shear zone and veining is variable, although generally they are striking south to southwest and dipping steeply to the west or northwest. With this orientation and taking topography into consideration, the general trend of the Ptuck Zone is on strike with the Fairweather Zone. Trace evidence of previous sampling was found on the main outcrop of the zone; however there are no known reports that include the Ptuck Zone.

Significant mineralization in other areas investigated on the Delta Claims was not encountered.

10.2 BJ Claims Geology

The BJ claims are underlain by Stuhini Group intermediate volcanic and sedimentary rocks dominated by turbiditic argillite and sandstones which are bordered by the unconformably-overlying Hazelton Group Unuk River Formation and Betty Creek Formation (Figures 7 and 8).

Northwest Claim Block

The Northwest BJ claim block geology includes stratified volcanic and sedimentary rocks, generally well-bedded (thin to thick), striking mostly north to northwest and very steeply dipping to the west. Local strike changes are due to minor folding and some zones of this unit have been subjected to moderate to intense dynamic metamorphism. Silicification can impart a cherty appearance in places and minor calcite veining is common in varying orientations. Weak pyrite mineralization as disseminations was encountered; however, rock samples taken on the claims did not return encouraging results.

Most of the open ground has been explored on this property with no MINFILE occurrences noted and generally results have not been encouraging. Typically, zones that have limited or no geochemical data are untraversable with jagged ridgelines and treacherous peaks. Approximately 50% of the claimed area is covered by glacial ice.

Northeast Claim Block

The Northeast BJ claim block is more than 60% covered in ice and most of the open ground has been previously explored with one MINFILE occurrence - the Beedee Zone (MINFILE 104B 369) located almost directly north along the trace of the Brucejack Lineament. One day was spent mapping and prospecting in its vicinity although challenging terrain prevented an examination of the showing. The Beedee Zone area is underlain by a generally well-bedded sequence of siltstone and lithic tuff hosting common conglomeratic zones.

Mapping did reveal that 30-50 m of ice pack has receded from previous mapping and from the Natural Resources Canada CanVec digital topographical dataset for ice on the map sheet (NTS 104B/09). However, only minor disseminated pyrite mineralization was encountered and returned background geochemical results in the newly exposed outcrops.

South Claim Block

The South BJ claim block consists of a northerly trending package of intercalated argillite, siltstone, wacke, pebble conglomerate and minor limestone with two thin discontinuous horizons of andesitic to dacitic ash to fragmental tuffs and flows. The volcanic rocks occur along the northwestern margin of the claim block structurally on top of the sedimentary rocks. The attitude of the package is variable generally with northwest strikes and dips ranging from 35° to 60° to the northeast. The main structural feature consists of northeasterly and northwesterly trending faults, some of which are coincident with creeks.

One significant float rock sample hosting coarse-grained arsenopyrite was collected on the South BJ claims (J992504) and returned >1% As and 219 ppb Au; however, its location is within glacial till on the east side of the Ted Morris Creek and its source likely came from somewhere within the extents of the Ted Morris glacier to the south.

10.3 Max Block Geology

10.3.1 Max Deposit Area

Stuhini Group volcanic, volcaniclastic and sedimentary rocks and an intrusive diorite phase of the Stikine Plutonic Suite underlie the Max Deposit area (Figures 9 and 10). The Stuhini Group volcanic rocks comprise massive andesite (**TrSi ANDS**), andesite ash, crystal, lithic and lapilli tuff (**TrSi ANTF**) and augite-phyric basalt (**TrSm BSLT**). Epiclastic rocks include limestone (**TrSs5 LMST**), cherty siltstone (**TrSs2 SLTS**) and fine-grained arkosic sandstone (**TrSs3 SNDS**).

The limestone varies from argillaceous to recrystallized and is locally cherty or silicified. Massive magnetite or calc-silicate skarns are locally developed where limestone and andesitic rock have been intruded by the Stikine Pluton. Load casts and graded bedding in fine-grained sandstone with interbedded argillite and siltstone on the Q claims indicate that the stratigraphy is right-way up in the gently warped bedding with moderate south to southwest dips. By contrast with the coarser-grained wackes, the finer-grained sandstones are dominantly epiclastic with little evidence for input from volcanic detritus.

The Triassic diorite body (**TrDi DIOR**) is generally fine to medium-grained with hornblende as the primary mafic phase, although porphyritic and coarser-grained variations are common. A feldspar hornblende porphyry (**TrDi FHPO**) appears to be a border phase on the northern and eastern portion of the intrusion. This intrusion has been confirmed as Triassic with a U/Pb date of 226±5 Ma by Breitsprecher and Mortensen (2004).

In the headwaters of Cebuck Creek, strongly fractured diorite is cut by several granitic dykes (**TC GRNT**). Similar granitic and aplitic dykelets have also been observed in the north-draining creeks northeast of the Max Showings. Potassic alteration, Fe-carbonate alteration, pyrite and specular hematite are locally associated with these dykes.

Alteration within the Stuhini Group rocks and the Triassic diorite comprises a propylitic assemblage of chlorite, actinolite, calcite and pyrite with less common epidote. Chlorite and actinolite replace mafics in the intrusive rocks. Silicification and sericite alteration with quartz-sulphide veining and stockworks locally accompany the propylitic alteration. The propylitic and associated quartz-sulphide alteration is most prevalent in the dioritic intrusions and the various volcanic rocks; it is less apparent or less developed in the epiclastic rocks. The more apparent alteration in the intrusive and volcanic rocks is likely due to the more reactive nature of these rocks. Structurally-controlled sericite-ankerite alteration is also locally present and cross-cuts all rock units.

Stratified units generally dip gently to moderately to the southwest and have been warped or openly folded. Almost all rocks units display widespread evidence of brittle-ductile and brittle deformation. Broad zones of brittle-ductile shearing, expressed as north-trending foliations and shear zones with steep east dips, are associated with moderate to strong chlorite, sericite and calcite alteration. These shear zones are particularly prevalent along north-trending creeks cutting the diorite and volcanic rocks along the northern contact between these units. A number of faults also have a similar orientation to the north-trending foliation.

On the northeast-facing slopes above the South Unuk River, metamorphosed rocks comprising granodiorite and graphitic siltstone interfoliated with feldspar-biotite-chlorite (**TrSm SCHT**) and feldspar-quartz schists (**TrSi SCHT**) are exposed. The feldspar-biotite-chlorite schist also contains pyroxene porphyroblasts; elongate mafic volcanic fragments and minor epidote-calc-silicate boudins indicating a mafic volcaniclastic protolith. The mafic volcanic fragments have an aspect ratio of approximately 10:1 consistent with strong ductile deformation. These highly-strained rocks represent the northern extension of the South Unuk Cataclastite Zone (Grove, 1986) with moderately to steeply west-dipping and north-northwest-striking foliations.

Two sets of joints are particularly prevalent and likely comprise a conjugate set. These include sub vertical, north-striking and east to east-northeast striking sets. Sericite, chlorite, and silicification with pyrite are common along the north-trending joints.

Four styles of significant mineralization are present in the Max Area: Fe±Cu±Co skarn, porphyry Cu, quartz-chalcopyrite veins and quartz-galena-pyrite veins. Skarn is the most significant and widespread style and includes the Max Deposit which hosts an historic, indicated resource of 11.2 Mt grading 45.0% Fe (MINFILE 104B 013; not compliant with N.I. 43-101). Significant samples of the Max skarn are tabulated below in Table 9. Interestingly, Co values from 2010 samples are uniformly low, despite elevated Co values in several rock samples taken during the 2009 program (Table 9). Closer examination of Co values indicates higher values of Co are from within the Max deposit as the highest values of Co returned in 2009 are from the sampling of old core as well as sampling of the main Max showing.

The Max Deposit consists of massive magnetite hosted in folded Stuhini Group limestone in contact with diorite. The magnetite replaced massive, argillaceous or silicified limestone and ranges from 3 to 15 m thick in outcrop exposure. Associated with the massive magnetite are zones of actinolite-epidote-garnet-diopside-quartz-albite (?) skarn with pyrrhotite, pyrite and chalcopyrite. The zones of calc-silicate skarn appear to have replaced andesitic volcaniclastic rocks peripheral to the limestone-magnetite skarn and commonly host chalcopyrite, pyrrhotite and pyrite. Magnetite-only skarn typically exceed the upper Fe detection limit (50%) of the ICP instrumentation.

Table 9: Max Deposit Area Fe±Cu Skarn Mineralization

Sample Number	Year	Sample Type	Width (m)	Au (ppb)	Ag (ppm)	Co (ppm)	Cu (ppm)	Fe (%)	Pb (ppm)	Sb (ppm)	Zn (ppm)
C442706	2009	Core	1.35	29	0.6	453	0.35%	42.9	5	<2	5
C442710	2009	Core	0.3	<5	<0.2	24	78	50.1	4	<2	<2
G0672757	2009	Grab	N/A	13	0.9	140	1370	39.2	<2	5	13
G0672758	2009	Grab	N/A	19	0.1	474	2070	31	<2	2	11
G0672759	2009	Grab	N/A	<5	0.1	11	266	50.1	<2	3	5
G0672760	2009	Grab	0.3	<5	0.4	8	2340	50.1	<2	2	7
G0672762	2009	Grab	0.3	16	10.7	23	0.63%	22.9	<2	3	11
G0672765	2009	Select	0.2	28	10.7	27	0.77%	37.9	<2	<2	43
G0672768	2009	Grab	0.2	13	10.3	10	275	50.1	<2	2	8
G0672770	2009	Float	0.1	428	40.8	23	1.29%	11.8	<2	2	51
G0672907	2009	Grab	0.1	26	1	501	1765	36.6	<2	<2	6
G0672908	2009	N/A	0.2	68	10.6	<1	982	50.1	<2	2	9
J992505	2010	Chip	2	<5	0.4	17	69	>50	<2	<2	11
J992506	2010	Chip	2	81	3.9	28	797	39.3	<2	<2	8
J992507	2010	Subcrop	0.3	<5	0.3	29	1430	13.85	<2	<2	24
J992509	2010	Chip	2	15	0.5	71	538	47.4	<2	<2	21
J992510	2010	Chip	0.5	<5	0.5	6	537	>50	<2	<2	16
J992612	2010	Chip	0.5	88	1	30	3900	6.24	<2	<2	9
J992614	2010	Grab	1	6	0.5	<1	206	>50	<2	<2	18
J992615	2010	Chip	3	41	0.9	47	1035	35.9	<2	6	68

The Chris Showing (MINFILE 104B 125) is associated with a strong magnetic high anomaly above the southwest bank of the South Unuk River. Several outcrops of massive magnetite with accessory pyrrhotite, pyrite and chalcopyrite to semi-massive magnetite, pyrrhotite, pyrite and chalcopyrite were sampled over 520 m (J992511-514 & J99620-623) and returned anomalous Cu and Co values (Table 10). Maximum geochemical values for elements of interest along the entire Chris zone strike length are 69 ppb Au, 396 ppm Co, and 3320 ppm Cu. These occurrences are associated with epidote-calcite metasomatism of limestone or andesite crystal tuffs; however no intrusions were mapped in the immediate vicinity. These outcrops either follow bedding, striking roughly 330°/60°NW or a foliation at approximately 165°/75° SE and have true widths from 1.5 to 5 m, although the hanging walls of some of the mineralization were not accessible due to topography.

The Har Showing (MINFILE 104B 009) comprises a similar magnetite-epidote-pyrite-chalcopyrite skarn to the Chris Showing. A 1.5 m wide shear zone extending for over 50 m and hosting magnetite, pyrite, and chalcopyrite was also identified. This shear zone parallels the dominant structural grain in the area striking north-northeast and dipping steeply to the east. During the 2010 program this area was not re-located, however a small zone of granodiorite hosting a feldspar porphyry with disseminated pyrrhotite and pyrite was encountered. One sample from this zone did not return anomalous values in Au (5ppb), Co (19 ppm) or Cu (74 ppm) but is upslope from anomalous rock samples taken in 2009.

Table 10: 2010 Chris Showing Area Mineralization

Sample Number	Sample Type	Width (m)	Au (ppb)	Ag (ppm)	Co (ppm)	Cu (ppm)	Fe (%)	Pb (ppm)	Sb (ppm)	Zn (ppm)
J992512	Grab	0.15	22	0.7	27	747	28.4	<2	<2	8
J992513	Grab	0.15	69	2.1	17	3320	16.7	<2	<2	19
J992620	Chip	1	46	1	30	914	>50	<2	<2	5
J992621	Grab	0.4	32	1	215	3210	11.25	<2	<2	19
J992622	Grab	0.4	19	0.4	396	960	29.8	<2	<2	9
J992623	Grab	1	<5	0.2	15	49	>50	18	<2	19

Additional work in the Max Deposit area was carried and included following up anomalous Cu values from the 2009 soil sampling and mapping in the Quill area. Prospecting on the southern slope of the Unuk River identified a small discontinuous zone east of the Har hosting fracture-related mineralization returning 0.5% Cu (J992516) but is low in all other elements of interest. Mapping near the Quill Showing (or Windy Tarn, Q-Zone, MINFILE 104B 012) found disseminated and thin vein pyrite but results from sampling are low. The veins around the Quill Showing typically range from a few mm to 20 cm wide and are largely hosted by andesitic rocks and less commonly diorite. These showings have returned significant Au and Ag values with anomalous Zn and As; however, the veins are narrow and discontinuous. The area surrounding the Quill showing has been previously mapped in detail and was also drilled in 1999 (St. James, 2000). The old core was encountered and inspected. A quick examination found mainly strong chlorite, moderate to strong epidote and strong sericite alteration hosting pyrite mineralization along fractures and as thin veinlets, rarely as blebs.

10.3.2 Gracey Area

The Gracey Area (Figure 9 & 10) is underlain by Stuhini Group volcanic, volcaniclastic and sedimentary rocks intruded by the Late Triassic to Jurassic stocks in the middle of the claims and to the south east and the Eocene Coast Plutonic Complex (**TC GRNT**) in the southwest corner of the property. The Late Triassic Bucke Glacier Stock (**LTrBG QZDI**) occurs in center of the claims and to the south east is the Triassic to Jurassic John Peaks Stock (or Unuk Metadiorite, **TrJJ HBDI**) Both plutons are part of the Central Gneiss Complex.

The John Peaks and Bucke Glacier hornblende diorite plutons intruded Stuhini Group rocks and lie along the South Unuk Cataclastite Zone. These plutons are characterized by well-developed gneissic banding and the mineral components include crushed brown hornblende, plagioclase (An45-60) with minor quartz, and accessory apatite, sphene, and magnetite. The gneisses are thinly layered, fine-grained, light and dark-coloured hornblende biotite gneisses. The mafic-rich gneisses are interbanded with coarse-grained, thick-layered granitoid gneiss and augen gneiss; they are cut by irregular tourmaline-bearing, quartz-rich pegmatites (Groves, 1986). There are no known mineral occurrences related to these intrusions.

Limited mapping and prospecting was carried out in the South Unuk River, east of Gracey Creek, to follow up four anomalous silt samples collected in 1987, with Au values ranging from 620 to 6,010 ppb (Cremonese, 1989). Newly discovered mineralization (Table 11) was found upslope of the strongly anomalous silts and is the first known mineral occurrence within the Bucke Glacier Stock.

The mineralization is limited to thin, 1-15 cm, parallel quartz veins within chloritic diorite hosting galena±chalcopyrite±sphalerite±pyrite over an approximate area of 120 by 45 m. The highest values in this new zone are 31.4 g/t Au, 110 g/t Ag, and 2090 ppm Cu (J992524), 1.36% Pb (J992520), and 6.03% Zn (J992518). The density of veining is unknown and more unexplored veining is exposed to the south of the area prospected.

Table 11: Gracey Creek Area Quartz-Galena-Chalcopyrite-Sphalerite-Pyrite Vein Mineralization

Sample Number	Sample Type	Width (m)	Au (ppb)	Ag (ppm)	As (ppm)	Cu (ppm)	Pb (ppm)	Sb (ppm)	Zn (ppm)
J992518	Float	0.2	309	32.2	421	1860	793	2	6.03%
J992519	Float	0.5	444	90	344	949	1.22%	67	3.67%
J992520	Grab	0.1	4630	16	<2	200	1.36%	<2	187
J992522	Grab	0.05	1545	15.7	<2	167	3330	<2	23
J992523	Grab	0.08	21000	94	12	89	7710	<2	21
J992524	Grab	0.1	31400	110	4	2090	8040	<2	19
J992525	Grab	0.4	14900	70.3	2	73	3790	<2	6

Another zone discovered down slope to the south of the comprises 10-15% quartz veining and blebby pyrite proximal to and within a 2-3 m wide fault zone with approximately 100 m of strike length exposed. Rock sample results from this zone were uniformly low.

11.0 DISCUSSION AND CONCLUSIONS

Delta Claim Block:

The Delta claim block hosts numerous occurrences of quartz-carbonate veining with locally elevated Au and Ag values, the most significant of which appear to be the Fairweather, the nearby and newly discovered Ptuck, and Delta Northeast showings. Sampling on the Ptuck showing returned several samples with high Ag, Pb and Zn values (highs of 257 g/t Ag, 8.74% Pb and 30.1% Zn), with accessory Au and Cu (highs of 659 ppb Au and 4780 ppm Cu). The texture and mineralization suggests an epithermal origin, however, the mineralization does not represent a continuous mineralized zone but rather an array of quartz-sulphide veins exposed over approximately 50 m. The zone trends towards the Fairweather Showing and could be genetically related. The Fairweather showing is exposed in a series of trenches within dacitic fragmental rock and comprises a series of sub-parallel, northwest-dipping quartz-sulphide veins up to 60 cm thick with exposed strike lengths of up to a few metres. The Delta Northeast showing is hosted in Lower Hazelton Formation sedimentary rock and consists of a broad zone of strongly gossanous ankerite-sericite alteration with cm-scale quartz-sulphide veins. The veins are up to 10 cm wide and generally dip to the northwest, returning up to 13.7 g/t Au with significant Ag, Cu, Pb, Sb and Zn. This mineralized zone was drilled unsuccessfully in 1986 as it appears the holes may have been collared too far to the north to intersect the best mineralization. Alternatively, it is possible that the veins may be truncated by low angle faults.

The Delta claims are set within Hazelton Group rocks which also host the Eskay Creek Deposit and previous workers reported a “SEDEX pod” of jamesonite with significant Au, Ag, Pb and Zn similar to the 4-J showing south of the property (Baerg and Bradish, 1986). The 4-J showing reportedly comprises many styles of mineralization, the most significant of which is black argillite hosting stratiform sphalerite, galena and bournonite. Overall, mineralization identified to date on the Delta claim block is dominated by high-grade, but narrow and discontinuous quartz-sulphide veins.

Further work on the property should primarily be focused on completing geochemical soil sampling and IP-Resistivity surveys on Delta Northeast Showing, both on untested portions of the 1991 grid as well as grid extensions along anomalous trends to the northeast and southwest. This program could be conducted to further advance the understanding of the Delta Northeast and should be supplemented by prospecting of IP anomalies, locating and properly evaluating the massive sulphide “SEDEX pod”, further rock sampling, trenching and geological mapping.

Secondary work on the property should be focused to two areas and consist of closely-spaced contour soil sampling, detailed mapping, prospecting, and rock sampling a) between the Ptuck and Fairweather to determine if they are related, and b) west of the Delta Northeast where numerous MINFILE occurrences occur and limited focused exploration work has been undertaken. Following positive results, a second phase of geophysical surveying (IP and HLEM) and trenching should be undertaken to further delineate structures hosting mineralization.

BJ Claim Blocks:

The BJ claims are underlain by volcanic and sedimentary sequences of Upper Triassic Stuhini Group and bordered by the unconformably-overlying Hazelton Group. The claims contain few MINFILE occurrences, however, numerous significant showings and deposits occurring just off the claim boundaries to the southeast indicating the region is highly prospective to host base and precious metal deposits. For example, the claims are adjacent to Seabridge Gold Inc. claims and are proximal to Silver Standard’s Snowfield deposit. The reason for limited showings on the property may be, in part, due to extensive ice cover in the eastern part of the block.

Work on the properties during the 2010 program did not produce encouraging results. Future work on the BJ claim blocks should include detailed examination of the known showings in an effort to correlate them with known mineralization, alteration, and structure located off the claims, focussing to the east in areas where ice has retreated significantly since previous work was completed. Mapping and prospecting of soils

taken on the South BJ claims should also be undertaken as part of a larger program to keep the claims in good standing.

Max Claim Block:

Max Deposit Area:

The most significant mineral occurrence identified to date on the Eskay project claims is the Max Deposit, an 11.2 Mt (45% Fe) Fe skarn hosted in folded Stuhini Group rocks in contact with a Triassic diorite intrusion. The Max is characterized by massive magnetite and calc-silicate skarn pods up to 15 m thick which contain elevated Cu (500 to 3900 ppm) and locally Co (100 to 980 ppm). Higher Cu values occur mainly along the periphery of massive magnetite pods and also within the Max Deposit, whereas Co values are higher within the Deposit. Precious metal values are consistently low.

The nearby Chris showing is similar to the Max and also contains elevated Cu±Co. All skarn occurrences appear to be arrayed about the diorite intrusion and are marked by anomalous soil geochemistry.

Not surprisingly, the Max and other skarn occurrences have very strong airborne and ground magnetite responses. Detailed 2010 ground magnetic surveys within three grids effectively delineate the extents of the skarn bodies. The Max survey outlined a discrete oblong magnetic high that correlates with surface skarn occurrences. Unfortunately, the survey also shows that little potential exists to expand the Max deposit beyond its limits known from surface work. Given the low potential for expansion and low precious metal values of the Max skarn, further drilling at the deposit is not recommended at this time.

The Har geophysics grid revealed a weak magnetic high in the area of the historic Har skarn showing as well as numerous small magnetic highs, roughly coincident with the diorite and sedimentary rock contact – consistent with these highs delineating unexposed skarn. Har mineralization related to the contact maybe occurring at depth and the magnetic response is muted by overlying rock. The Chris geophysics grid confirmed historic work and corresponds with mapping and prospecting. Considering the limited size, the difficult access, and limited precious metal values of these zones, they do not represent potentially economic exploration targets at this time.

Porphyry Cu mineralization is also scattered about the diorite intrusion in the Max area, consisting of disseminated or fracture-related chalcopyrite within the intrusion and in andesitic country rocks. However, this porphyry mineralization is not associated with significant Au, or with widespread zones of alteration, fracturing or stockwork development in the intrusive-country rock contact zone. Many of the intrusive-country rock contacts are structural and marked by shearing and foliated rocks. These factors limit the area's prospectivity for large-tonnage porphyry Cu deposits.

Other mineralization in the Max area comprises quartz veins with massive sulphide patches and quartz-galena-pyrite veins. Although these occurrences have returned multi-gram Au and Ag analyses and significant base metal values, they comprise narrow discontinuous veinlets.

Gracey Area

The Gracey area is an underexplored area with newly discovered quartz veins with high-grade Au, Ag, Pb and Zn hosted within the Bucke Glacier Stock. The mineralization is the first known mineral occurrence associated with the Bucke Glacier stock and more work on the claims may uncover further zones of mineralization hosted within the pluton. Limited mapping and prospecting on the claims was undertaken and several historic silt samples with anomalous Au, Cu and Pb still need to be followed up. Airborne geophysics over the property would prove useful in highlighting potential targets for further exploration followed by a program of soil sampling. Ground work is challenging on the lower slopes but work could be accomplished at higher elevations; however much of the western edge of the claims are covered by glacial ice and steep terrain.

The Eskay Project is located within a metallogenically-rich belt of volcanic arc rocks and related intrusions in northwest B.C. The project covers more than 433 km^2 and hosts a wide variety of mineralization including high-grade quartz-sulphide veins, porphyry Cu±Au systems, Fe±Cu±Co skarns and polymetallic VHMS systems. Individual targets have been followed up to varying degrees over the project area's protracted history of exploration. Targets range from stream sediment anomalies to multi-element soil anomalies to trenched or drilled targets and drill-indicated, historic and non N.I. 43-101 compliant resources. Further exploration on the claims should focus on the Delta claims and Gracey area mineralization.

Recommendations

Delta Claims

- Completing geochemical soil sampling and IP-Resistivity surveys on Delta Northeast Showing coupled with prospecting of IP anomalies, further rock sampling, trenching and geological mapping.
- Closely-spaced contour soil sampling, detailed mapping, prospecting, and rock sampling
    - Between the Ptuck and Fairweather
    - West of Delta Northeast
        - Followed by geophysical surveying (IP and HLEM) and trenching if initial work is successful
- Locating and properly evaluating the massive sulphide "SEDEX pod".

BJ Claims

- Correlating known showings with mineralization, alteration, and structure located off the claims, focussing to the east to develop the potential relationship to the KSM deposits.
- Mapping, prospecting and rock sampling upslope of anomalous soil contours from the 2010 program on the South BJ claims

Gracey Area

- Detailed mapping of mineralized veins
- Airborne geophysics over the property to help highlight potential targets
- Follow-up mapping and prospecting of historic anomalous silt samples
- Contour soil sampling south of the mineralized veins and above anomalous silts

North Max Claims

- Infill soil sampling, prospecting, rock sampling and mapping in areas with MINFILE occurrences, and/or anomalous base and precious metals to keep the northern claims in good standing

Respectfully submitted,

_____

Thomas K. Branson, B.Sc.

EQUITY EXPLORATION CONSULTANTS LTD.

Vancouver, British Columbia

November 10, 2010

Appendix A: References

Adams, J. H. (1998). Report on Geophysical and Geological Investigations of the Q-Zone and Windy Tarn Showings of the Quill Claims. Max Area Claims

Ademec, J. D. (1988). Geological Report on the Unuk Claim Group, Sulphurets Creek Area, British Columbia. BJ Claims

Aelicks, B. T., B. J. Cooke, et al. (1988). 1987 Report of Exploration Work on the Doc Property For Magna Ventures Ltd. and Silver Princess Resources Inc. Max Area Claims

Alldrick, D., J. Nelson, et al. (2006). Eskay Rift Profiled. Mineral Exploration Roundup 2006, Vancouver, BC, Canada, Association of Mineral Exploration BC.

Allen, D. G. and D. R. MacQuarrie (1981). Geological, Geophysical & Geochemical Report on the South Unuk River Property, Skeena Mining Division, NTS 104B/7, 8. Max Area Claims

Armstrong, T., F. Brown, et al. (2009). Technical Report and Resource Estimate on the Snowfield Property Skeena Mining Division British Columbia, Canada Latitude 56° 29' N by Longitude 130° 12' W. Eskay.

Aussant, C. H. and D. G. Dupre (1989). Geological, Prospecting and Geochemical Report on the Priam Property. Max Area Claims

Aussant, C. H. and D. G. Dupre (1989). Geological, Prospecting, and Geochemical Report on the Border Property. Max Area Claims

Aussant, C. H. and D. G. Dupre (1989). Geological, Prospecting, and Geochemical Report on the Cook Property. Max Area Claims

Aussant, C. H. and D. G. Dupre (1989). Geological, Prospecting, and Geochemical Report on the Flory Property. Max Area Claims

Aussant, C. H. and D. G. Dupre (1989). Geological, Prospecting, and Geochemical Report on the Gold Boulder Property. Max Area Claims

Aussant, C. H. and D. G. Dupre (1989). Geological, Prospecting, and Geochemical Report on the Iliad North Property. Max Area Claims

Aussant, C. H. and D. G. Dupre (1989). Geological, Prospecting, Geochemical Report on the Hawilson Lake Property. Max Area Claims

Aussant, C. H. and D. G. Dupre (1989). Geological, Prospecting, Geochemical Report on the Homer Property. Max Area Claims

Aussant, C. H. and D. G. Dupre (1989). Geological, Prospecting, Geochemical Report on the Iliad South Property. Max Area Claims

Baerg, R. J. and L Bradish (1986) Geological, Geochemical and Geophysical Report on the 4 J's Property. Delta Claims

Bartsch, R. D. (2001). "Volcanic and Sedimentary Facies of the Upper Hazelton Group." Metallogenesis of the Iskut River Area, Northwestern British Columbia (Mineral Deposit Research Unit Special Publication Number 1): 47-62.

Breitsprecher, K. and J. K. Mortensen (2004). BCAge 2004A-1: a database of isotopic age determinations for rock units from British Columbia, British Columbia Geological Survey.

British Columbia Ministry of Energy, M. a. P. R. (2009). MINFILE Mineral Inventory, British Columbia Ministry of Energy, Mines and Petroleum Resources.

Britton, J. M. (1989). Geology and Mineral Deposits of the Unuk Area, 104B/7E, 104B/8W, 104B/9W, 104B/10E, British Columbia Geological Survey Open File 1989-10.

Britton, J. M. (1991). "Stratigraphic Notes from the Iskut-Sulphurets Project Area (104B)." Geological Fieldwork 1990 **Paper 1991-1**: 131-137.

Britton, J. M. and D. J. Alldrick (1988). "Sulphurets Map Area (104A/5W, 12W; 104B.8E, 9E)." Geological Fieldwork 1987 **Paper 1988-1**: 199-209.

Britton, J. M., I. C. L. Webster, et al. (1989). "Unuk Map Area, 104B/7E, 8W, 9W, 10E." Geological Fieldwork 1988 **Paper 1989-1**: 241-250.

Canada, G. S. o. (1988). National Geochemical Reconnaissance, 1:250,000 Map Series, Iskut River (NTS 104B), Geological Survey of Canada.

Cavey, G. and B. Dewonck (2008). Technical Report on the Iskut Project, Skeena and Liard Mining Divisions, BC. Eskay.

Chapman, J. and W. Raven (1990). Assessment Report on the 1990 Phase II Field Program for Tymar Resources Inc. VR Project. BJ Claims

Chapman, J. and M. Vanwermeskerken (1990). Assessment Report on the 1989 Field Program for Tymar Resources Inc. VR Project. BJ Claims

Cremonese, D. (1983). Assessment Report on Prospecting Work on the Following Claims: Alpha (3619), Delta (3622). Delta Claims

Cremonese, D. (1985). Assessment Report on Geological and Geochemical Work on the Following Claims: Alpha (3619), Delta (3622). Delta Claims

Cremonese, D. (1987). Assessment Report on Diamond Drilling, Geochemical & Geological Work on the Following Claims: TR 4 (4960), TR 5 (4961), TR 8 (4964), Part of the TR #1 Group. BJ Claims

Cremonese, D. (1987). Assessment Report on Geochemical Work on the Following Claim: Feld 2 (4949). Delta Claims

Cremonese, D. (1987). Assessment Report on Geochemical Work on the Following Claim: Gamma (3621). Delta Claims

Cremonese, D. (1987). Assessment Report on Geochemical Work on the Following Claims: Eta (5323), Theta (5324), Iota, 5325). Delta Claims

Cremonese, D. (1988). Assessment Report on Geochemical and Geological Work on the Following Claims: Nurse (5735), Clara 4 (5622). Max Area Claims

Cremonese, D. (1988). Assessment Report on Geochemical Work on the Following Claims VR 1 (6191), VR 2 (6192), VR 4 (6194), VR 5 (6195), VR 6 (6196) VR Group. BJ Claims

Cremonese, D. (1988). Assessment Report on Geochemical Work on the Following Claims: Gold Boulder 1 (6110), Gold Boulder 2 (6111). Max Area Claims

Cremonese, D. (1989). Assessment Report on Geochemical Work on the Following Claims: Clara 1 (5619), Clara 2 (5620). Max Area Claims

Cremonese, D. (1989). Assessment Report on the Geochemical Work on the Following Claims: Fis 1 (6726), Fis 2 (6727), Fis 3 (6728), Part of the "Fis" Group and Jumbo 2 (6732), Jade 2 (6734) Part of the "Jumbo" Group. Max Area Claims

Cremonese, D. (1992). Assessment Report on Geochemical Work on the Following Claim: Gamma (7048). Delta Claims

Cremonese, D. (1992). Assessment Report on Geochemical Work on the Following Claim: Maxwell Smart (5268). Max Area Claims

Cremonese, D. (1992). Assessment Report on Geochemical Work on the Following Claims: Best Bet 17 (253569), Best Bet 18 (253570). Delta Claims

Cremonese, D. (1993). Assessment Report on Geochemical Work on the Following Claims: Best Bet 17 (253569), Best Bet 18 (253570). Delta Claims

Cremonese, D. (1995). Assessment Report on Geochemical Work on the Following Claims: Best Bet 17 (233569). Delta Claims

Cremonese, D. (1996). Assessment Report of Geochemical Work on the Following Claim: Hot Tip (331437). Delta Claims

Croome, N. C. (1989). Assessment Report, Kenrich Mining Corp. (Formerly Farquest Energy Corp. Date of Name Change April 28, 1989) Sulphurets Creek Property, Sul-1, Sul-2, and Unuk 20 Claims. BJ Claims

Croome, N. C. (1989). Assessment Report: Ambergate Explorations Inc. Nica 1 Mineral Claim (6887) Sulphurets Creek Area. BJ Claims

Croome, N. C. (1990). Report on Ambergate Explorations, Inc. Nica 2 Mineral Claims, Sulphurets Creek Area, Skeena Mining Division, British Columbia. BJ Claims

Croome, N. C. (1991). Kenrich Mining Corp. and Ambergate Inc. Mineral Claims Grouping Sulphurets Creek - Unuk River Area. BJ Claims

Curtis, K. M., S. L. Todoruk, et al. (1991). Summary Geological Report on the Lisa 1, Mikey 1, Jade 1, Jumbo 1 and Ralphus Mineral Claims. Max Area Claims

Dewonck, B. (1990). Assessment Report on Tymar Resources Inc. and Akiko-Lori Gold Resources Ltd.'s Bowser River Project. Delta Claims

Ditson, G. M., R. C. Wells, et al. (1995). "Kerr: the geology and evolution of a deformed porphyry copper-gold deposit, northwestern British Columbia." Porphyry Deposits of the Northwestern Cordillera of North America **CIM Special Volume 46**: 509-523.

Eccles, L. (1981). Du Pont of Canada Exploration Limited Geological and Geochemical Report, Sob Claims, Skeena Mining Division. BJ Claims

Francis, K. (2008). Galore Creek Property NI 43-101 Technical Report British Columbia Canada. Eskay.

Friske, P. W. B., W. Jackaman, et al. (2005). National Geochemical Reconnaissance (NGR): Regional stream sediment and water geochemical data, northwestern British Columbia (NTS 104A and 104H), Open File 5000, Geological Survey of Canada.

Gaboury, B. E. and E. J. Seagel (1990). Appendix D: Certificates of Analysis to Accompany Geological, Geochemical, Geophysical and Diamond Drilling Report on the Unuk, Coul, Icey, Bou, Knip, and IRV Claim Groups. BJ Claims

Gewargis, W. A. (1986). 1986 Diamond Drilling Report on the Doc Claims Property. Max Area Claims

Gibson, A. M. (1990). Final Report of the 1989 Exploration Program on the Lance Property. BJ Claims

Grove, E. W. (1986). Geology and Mineral Deposits of the Unuk River - Salmon River - Anyox Area. Eskay. M. a. P. R. British Columbia Ministry of Energy. **Bulletin 63**.

Groves, W. D. (1985). Assessment Report on Geological and Geochemical Work on the Following Claims: Germanicus (4106), Augustus (4107), Drusus (4110), Tiberius (4111). Delta Claims

Holland, R. T. (1990). Geological and Geochemical Assessment Report on the Flory Project, Lower Unuk River Area, British Columbia, Canada. Max Area Claims

Howson, S. (1991). Geological and Geochemical Report on the Achilles Property. Max Area Claims

Howson, S. (1991). Geological and Geochemical Report on the Homer Property. Max Area Claims

Hrkac, C. (1989). Geological and Geochemical Report on the Gracey Creek Property. Max Area Claims

Jones, P. and H. Marsden (1993). Compilation Report on the Duke Claim Group, Duke 1-9. Max Area Claims

Kaip, A. W., K. M. Patterson, et al. (1995). 1995 Exploration Program, King Property, Skeena Mining Division. Max Area Claims

Kruchkowski, E. R. (1988). Report on Mikey 1 and Lisa 1 Claims, Stewart, British Columbia, Skeena Mining Division, NTS 104B 7E. Max Area Claims

Kruchkowski, E. R. and K. Konkin (1988). Report on the Gamma Claim, Stewart, British Columbia. Delta Claims

Lechner, M. J. (2009). Updated KSM Mineral Resources. Eskay.

Lett, R. and W. Jackaman (2003). Re-analysis of Regional Stream Sediment Survey Samples from the Iskut River Area (NTS 104B and G); Geofile 2003-20. Geofile 2003-20.

Lewis, P. D. (1992). "Structural Evolution of the Iskut River Area: Preliminary Results." Metallogenesis of the Iskut River Area, Northwestern British Columbia **Mineral Deposit Research Unit Special Publication Number 1**: 63-76.

Lewis, P. D. (2001). Geological Maps of the Iskut River Area, Mineral Deposit Research Unit Special Publication Number 1.

Lewis, P. D., A. J. MacDonald, et al. (2001). "Hazelton Group / Bowser Lake Group Stratigraphy in the Iskut River Area: Progress and Problems." Metallogenesis of the Iskut River Area, Northwestern British Columbia **Mineral Deposit Research Unit Special Publication Number 1**: 9-30.

Massey, N. W. D., D. G. MacIntyre, et al. (2005). Digital Geology Map of British Columbia: Tile NO9 North Central B.C. Eskay, B.C. Ministry of Energy and Mines, GeoFile 2005-9.

Massey, N. W. D., D. G. MacIntyre, et al. (2005). Digital Geology Map of British Columbia: Whole Province. Eskay, B.C. Ministry of Energy and Mines, GeoFile 2005-1.

Matysek, P. F., S. J. Day, et al. (1988). Iskut River, British Columbia, Open File 1645, Geological Survey of Canada.

McIntyre, B. R. (1991). Geochemical Report on the Gold Boulder Property. Max Area Claims

MacIntyre, D., C Ash, J. Britton (1994). Geological Compilation Skeena-Nass Area West Central British Columbia

McPherson, M. (1994). 1994 Assessment Report on the South Bruce Group, Sulphurets Property- Bruceside Property. Delta Claims

Meinert, L. D. (1984). "Mineralogy and Petrology of Iron Skarns in Western British Columbia, Canada." Economic Geology and the Bulletin of the Society of Economic Geologists **79**: 869-882.

Rhys, D. A. (2001). "Geology and Metallogeny of the Johnny Mountain Area." Metallogenesis of the Iskut River Area, Northwestern British Columbia **Mineral Deposit Research Unit Special Publication Number 1**: 300-324.

Robins, J. E. (2000). Assessment Report on the Doc Property, Skeena Mining Division, B.C. Max Area Claims

Sandberg, T. (1988). Report on the Bliss Group Near Stewart, British Columbia For Magna Ventures Ltd. Max Area Claims

Shevchenko, G. (1992). Geochemical, Geophysical, and Diamond Drilling Surveys conducted on the Unuk 20 Mineral Claim. BJ Claims

Shevchenko, G. (1992). Geological, Geochemical, and Geophysical Surveys conducted on the Sul 1, Sul 2, Nica 1 and Unuk 20 Mineral Claims. BJ Claims

St. James, A. (2000). Report on the Drilling Program on the Quill Claim Group. Max Area Claims

Van Damme, V. P. (1995). Geology and Geochemistry Report on the Unuk Project. BJ Claims

Visagie, D. (1991). Geochemical Report Bruceside 1 Group. Delta Claims

Visagie, D. A. (1993). Drilling of the Galena Hill Zone, Hole 93-422, South Bruce Group, Sulphurets Project. Delta Claims

Visagie, D. A. and B. McDonough (1992). Trenching, Geology and Geochemistry of the South Bruce Group. Delta Claims

Wesa, G. L. (1990). Geological and Geochemical Report on the Achilles Property. Max Area Claims

Wesa, G. L. (1990). Geological and Geochemical Report on the Border Property. Max Area Claims

Wesa, G. L. (1990). Geological and Geochemical Report on the Homer Property. Max Area Claims

Wesa, G. L. (1991). Geochemical Report on the Beowulf Property. Max Area Claims

Wesa, G. L. (1991). Geological and Geochemical Report on the Cook Property. Max Area Claims

Wilson, G. (1991). Geochemical Report on the Fis 1-5, Jade 2 & 3 and Jumbo 2 Claims Max Area Claims

Wilson, G. (1991). Prospecting and Geochemical Report on the Pearson Group and Galena Group. Max Area Claims

Yacoub, F. F. and L. Christenson (1987). Geological, Geochemical Assessment Report on the Unuk Claim Group, Sulphurets Creek Area, BC. BJ Claims

Appendix B: Claim Data

Max Area Block Claim Data

Tenure Number	Claim Name	Map Number	Issue Date	Expiry Date	Status	Hectares (Ha)
394136	GRACEY 20	104B039	08 June 2002	31 Dec. 2012*	Good	500.00
394138	GRACEY 22	104B029	07 June 2002	31 Dec. 2012*	Good	500.00
394815	MACGOLD 3	104B057	01 July 2002	31 Dec. 2011*	Good	400.00
397031	PEARLY 1	104B047	01 October 2002	11 Aug. 2010	FORF 2010/aug/11	500.00
397032	PEARLY 2	104B047	01 October 2002	11 Aug. 2010	FORF 2010/aug/11	300.00
397033	PEARLY 3	104B047	01 October 2002	11 Aug. 2010	FORF 2010/aug/11	300.00
397094	KING CREEK 4	104B047	30 September 2002	11 Aug. 2010	FORF 2010/aug/11	500.00
397097	KING CREEK 7	104B048	02 October 2002	31 Dec. 2011*	Good	500.00
397098	KING CREEK 8	104B048	02 October 2002	31 Dec. 2011*	Good	375.00
401537	GEORGIA 3	104B056	31 March 2003	31 Dec. 2011*	Good	500.00
401539	GEORGIA 5	104B056	29 March 2003	11 Aug. 2010	FORF 2010/aug/11	500.00
401541	GEORGIA 7	104B056	31 March 2003	31 Dec. 2011*	Good	500.00
401554	BURRARD 1	104B039	28 March 2003	11 Aug. 2010	FORF 2010/aug/11	500.00
401555	BURRARD 2	104B039	28 March 2003	11 Aug. 2010	FORF 2010/aug/11	500.00
407131	PIN 9	104B057	23 November 2003	31 Dec. 2011*	Good	225.00
407132	PIN 10	104B057	23 November 2003	31 Dec. 2011*	Good	500.00
407133	PIN 11	104B057	23 November 2003	31 Dec. 2011*	Good	500.00
529829	GLOBE	104B	09 March 2006	31 Dec. 2011*	Good	17.94
537093	MASON1	104B	13 July 2006	31 Dec. 2011*	Good	89.70
537094	DOC FRAC	104B	13 July 2006	31 Dec. 2011*	Good	143.51
537096	DOC FRAC	104B	13 July 2006	31 Dec. 2011*	Good	17.94
601746	Q	104B	27 March 2009	31 Dec. 2012*	Good	429.42
601747	Q	104B	27 March 2009	31 Dec. 2012*	Good	178.98
601748	Q	104B	27 March 2009	31 Dec. 2012*	Good	35.80
617584		104B	11 August 2009	31 Dec. 2011*	Good	693.93
617603		104B	11 August 2009	31 Dec. 2011*	Good	427.26
617604		104B	11 August 2009	31 Dec. 2011*	Good	623.14
617606		104B	11 August 2009	31 Dec. 2011*	Good	623.49

Max Area Block Claim Data (Continued)

Tenure Number	Claim Name	Map Number	Issue Date	Expiry Date	Status	Hectares (Ha)
617623		104B	11 August 2009	31 Dec. 2011*	Good	570.33
617643		104B	11 August 2009	31 Dec. 2011*	Good	659.81
617645		104B	11 August 2009	31 Dec. 2011*	Good	534.90
617646		104B	11 August 2009	31 Dec. 2011*	Good	463.81
617647		104B	11 August 2009	31 Dec. 2011*	Good	606.37
617648		104B	11 August 2009	31 Dec. 2011*	Good	659.93
617663		104B	11 August 2009	31 Dec. 2011*	Good	392.54
617664		104B	11 August 2009	11 Aug. 2010	FORF 2010/aug/11	446.04
617665		104B	11 August 2009	11 Aug. 2010	FORF 2010/aug/11	535.54
617666		104B	11 August 2009	11 Aug. 2010	FORF 2010/aug/11	535.50
617683		104B	11 August 2009	11 Aug. 2010	FORF 2010/aug/11	714.45
617684		104B	11 August 2009	31 Dec. 2011*	Good	428.81
617685		104B	11 August 2009	31 Dec. 2011*	Good	518.40
617686		104B	11 August 2009	31 Dec. 2012*	Good	482.90
617687		104B	11 August 2009	31 Dec. 2012*	Good	160.97
617688		104B	11 August 2009	31 Dec. 2012*	Good	447.19
617703		104B	11 August 2009	31 Dec. 2012*	Good	572.75
617723		104B	11 August 2009	31 Dec. 2011*	Good	536.95
617724		104B	11 August 2009	31 Dec. 2011*	Good	393.73
617743		104B	11 August 2009	31 Dec. 2011*	Good	465.62
617744		104B	11 August 2009	31 Dec. 2011*	Good	322.31
617745		104B	11 August 2009	31 Dec. 2011*	Good	268.60
617763		104B	11 August 2009	31 Dec. 2012*	Good	590.53
617764		104B	11 August 2009	31 Dec. 2011*	Good	411.79
617765		104B	11 August 2009	11 Aug. 2010	FORF 2010/aug/11	375.56
617783		104B	11 August 2009	11 Aug. 2010	FORF 2010/aug/11	268.31
617784		104B	11 August 2009	11 Aug. 2010	FORF 2010/aug/11	357.90
617785		104B	11 August 2009	11 Aug. 2010	FORF 2010/aug/11	286.46

Max Area Block Claim Data (Continued)

Tenure Number	Claim Name	Map Number	Issue Date	Expiry Date	Status	Hectares (Ha)
617786		104B	11 August 2009	11 Aug. 2010	FORF 2010/aug/11	572.89
617787		104B	11 August 2009	31 Dec. 2011*	Good	734.39
617803		104B	11 August 2009	31 Dec. 2011*	Good	340.33
617823		104B	11 August 2009	31 Dec. 2011*	Good	519.58
617824		104B	11 August 2009	31 Dec. 2011*	Good	447.92
617825		104B	11 August 2009	31 Dec. 2011*	Good	555.71
617826		104B	11 August 2009	31 Dec. 2011*	Good	448.16
617827		104B	11 August 2009	31 Dec. 2011*	Good	502.18
617843		104B	11 August 2009	31 Dec. 2011*	Good	610.07
617844		104B	11 August 2009	31 Dec. 2011*	Good	699.78
617863		104B	11 August 2009	31 Dec. 2011*	Good	143.54
617883		104B	11 August 2009	31 Dec. 2011*	Good	430.63
617884		104B	11 August 2009	31 Dec. 2011*	Good	304.86
617885		104B	11 August 2009	11 Aug. 2010	FORF 2010/aug/11	358.49
617886		104B	11 August 2009	31 Dec. 2011*	Good	537.77
617887		104B	11 August 2009	31 Dec. 2011*	Good	537.77
617889		104B	11 August 2009	11 Aug. 2010	FORF 2010/aug/11	412.07
617903		104B	11 August 2009	11 Aug. 2010	FORF 2010/aug/11	161.24
617904		104B	11 August 2009	31 Dec. 2011*	Good	484.25
617905		104B	11 August 2009	31 Dec. 2012*	Good	700.11
617906		104B	11 August 2009	31 Dec. 2012*	Good	592.69
617923		104B	11 August 2009	11 Aug. 2010	FORF 2010/aug/11	249.38
617924		104B	11 August 2009	31 Dec. 2011*	Good	427.74
618023		104B	12 August 2009	11 Aug. 2010	FORF 2010/aug/11	536.86
618024		104B	12 August 2009	11 Aug. 2010	FORF 2010/aug/11	322.25
					Total:	35,519.71

*Subject to approval of assessment work described in this report.

Delta Block Claim Data

Tenure Number	Claim Name	Map Number	Issue Date	Expiry Date	Status	Area (Ha)
394819	DELTA 1	104B040	July 2, 2002	Dec. 11, 2011*	Good	300
394820	DELTA 2	104B040	July 2, 2002	Dec. 11, 2011*	Good	450
394821	DELTA 4	104B040	July 2, 2002	Dec. 11, 2011*	Good	150
394822	DELTA 5	104B040	July 2, 2002	Dec. 11, 2011*	Good	300
394823	DELTA 6	104B040	July 2, 2002	Dec. 11, 2011*	Good	500
394824	DELTA 8	104B040	July 2, 2002	Dec. 11, 2011*	Good	500
394825	DELTA 7	104B040	July 2, 2002	Dec. 11, 2011*	Good	500
394826	DELTA 9	104B040	July 2, 2002	Dec. 11, 2011*	Good	500
394827	DELTA 10	104B040	July 2, 2002	Dec. 11, 2011*	Good	400
394828	DELTA 11	104B040	July 2, 2002	Dec. 11, 2011*	Good	300
394829	DELTA 12	104B040	July 2, 2002	Dec. 11, 2011*	Good	400
394830	DELTA 13	104B040	July 2, 2002	Dec. 11, 2011*	Good	300
					Total:	4,600

*Subject to approval of assessment work described in this report.

BJ Blocks Claim Data

Tenure Number	Claim Name	Map Number	Issue Date	Expiry Date	Status	Hectares (Ha)
394780	BJ 5	104B059	02 July 2002	30 Nov. 2011*	Good	100
394781	BJ 6	104B059	02 July 2002	30 Nov. 2011*	Good	100
394786	BJ 11	104B059	02 July 2002	30 Nov. 2011*	Good	500
394787	BJ 12	104B059	02 July 2002	30 Nov. 2011*	Good	500
394788	BJ 13	104B059	02 July 2002	30 Nov. 2011*	Good	100
394789	BJ 13A	104B059	02 July 2002	30 Nov. 2011*	Good	25
394790	BJ 14	104B059	02 July 2002	30 Nov. 2011*	Good	100
394791	BJ 15	104B059	02 July 2002	30 Nov. 2011*	Good	250
394794	BJ 18	104B059	02 July 2002	30 Nov. 2011*	Good	300
394808	BJ 31A	104B049	01 July 2002	30 Nov. 2011*	Good	375
394809	BJ 32	104B049	01 July 2002	30 Nov. 2011*	Good	150

BJ Blocks Claim Data (Continued)

Tenure Number	Claim Name	Map Number	Issue Date	Expiry Date	Status	Hectares (Ha)
394810	BJ 33	104B049	01 July 2002	31 Dec. 2011*	Good	450
394811	BJ 34	104B049	01 July 2002	31 Dec. 2011*	Good	150
394812	BJ 35	104B049	01 July 2002	31 Dec. 2011*	Good	450
683463		104B	10 Dec. 2009	31 Dec. 2011*	Good	1246.52
683483		104B	10 Dec. 2009	31 Dec. 2011*	Good	837.60
					Total:	5634.12

*Subject to approval of assessment work described in this report.

Appendix C: Statements of Expenditures

STATEMENT OF EXPENDITURES
ESKAY PROPERTY (MAX CLAIM GROUP)
Fieldwork: July 3 – July 31, 2010

PROFESSIONAL FEES AND WAGES:				
Henry Awmack, P.Eng.				
1.11 days @	$650/day	$ 720.46		
Thomas Branson, Project Geologist				
34.42 days @	$650/day	22,374.30		
Stewart Harris, P. Geo.				
1.88 days @	$650/day	1,219.92		
Dan McCreery, Sampler				
24.40 days @	$275/day	6,710.00		
Scott Parker, GIS / Logistics				
4.08 hours @	$75/hour	306.00		
Colin Slauenwhite, Project Manager				
0.17 days @	$525/day	89.25		
Richard Sullivan, Sampler				
24.04 days @	$275/day	6,611.00		
Tim Sullivan, Prospector				
20.04 days @	$475/day	9,519.00		
Agata Zurek, GIS				
17.85 hours @	$75/hour	1,338.75		
Clerical				
51.00 hours @	$35/hour	1,785.00	$	50,673.68
EQUIPMENT RENTALS				
Chainsaw				
4.08 days @	$30/day	$ 122.40		
Field Computers				
31.76 days @	$40/day	1,270.40		
Fuel Berm				
20.40 days @	$15/day	306.00		
Rental Truck Insurance				
21.76 days @	$10/day	217.60		
Satellite Phones (Iridium)				
3.40 weeks @	$75.00/week	255.00		
4.08 minutes @	$1.89/min	7.71		2,179.11
EXPENSES:				
Chemical Analyses		$ 14,213.03		
Field Consumables		706.60		
Materials and Supplies		765.80		
Plot Charges		365.61		
Printing and Reproductions		39.99		
Meals		132.42		
Accommodation		13,621.82		
Taxis and Airporters		55.75		
Parking		22.47		

MAX CLAIM GROUP (Continued):

Truck Rental	2,101.20	
Automotive Fuel	164.45	
Helicopter Charters	58,268.21	
Airfare	1,357.10	
Telephone Distance Charges	6.07	
Courier	13.40	
Freight	623.80	
Bulk Fuel	8,456.42	
Drum Deposits	1,468.80	
Ground Geophysics	8,533.41	
Radio Rental (Non-Equity)	1,021.03	
Expediting	184.45	
Report (estimated)	8,160.00	120,281.84
SUB-TOTAL:		$ 173,134.63
PROJECT SUPERVISION CHARGES:		
12% on subtotal: ($173,134.63)		20,776.16
TOTAL:		**$ 193,910.79**

Note: Where possible, costs (personnel, analyses, helicopter, geophysics) were apportioned to individual claim groups. Other joint costs were divided between the claim groups pro rata in accordance with the percentage of man-days spent on that property. The pro rata factor for the Max claim group was 68%.

STATEMENT OF EXPENDITURES
ESKAY PROPERTY (BJ NORTHEAST CLAIM GROUP)
Fieldwork: July 18, 2010

PROFESSIONAL FEES AND WAGES:					
Henry Awmack, P.Eng.					
0.03 days @	$650/day	$	21.19		
Thomas Branson, Project Geologist					
3.28 days @	$650/day		2,133.95		
Stewart Harris, P. Geo.					
0.06 days @	$650/day		35.88		
Dan McCreery, Sampler					
0.10 days @	$275/day		27.50		
Scott Parker, GIS / Logistics					
0.12 hours @	$75/hour		9.00		
Colin Slauenwhite, Project Manager					
0.01 days @	$525/day		2.63		
Richard Sullivan, Sampler					
0.06 days @	$275/day		16.50		
Tim Sullivan, Prospector					
1.06 days @	$475/day		503.50		
Agata Zurek, GIS					
0.53 hours @	$75/hour		39.38		
Clerical					
1.50 hours @	$35/hour		52.50	$	2,842.02
EQUIPMENT RENTALS					
Chainsaw					
0.12 days @	$30/day	$	3.60		
Field Computers					
1.64 days @	$40/day		65.60		
Fuel Berm					
0.60 days @	$15/day		9.00		
Rental Truck Insurance					
0.64 days @	$10/day		6.40		
Satellite Phones (Iridium)					
0.10 weeks @	$75.00/week		7.50		
0.12 minutes @	$1.89/min		0.23		92.33
EXPENSES:					
Chemical Analyses		$	49.00		
Field Consumables			20.78		
Materials and Supplies			22.52		
Plot Charges			10.75		
Printing and Reproductions			1.18		
Meals			3.89		
Accommodation			400.64		
Taxis and Airporters			1.64		
Parking			0.66		

BJ NORTHEAST CLAIM GROUP (Continued):

Truck Rental	61.80		
Automotive Fuel	4.84		
Helicopter Charters	1,182.52		
Airfare	39.91		
Telephone Distance Charges	0.18		
Courier	0.39		
Freight	18.35		
Bulk Fuel	138.38		
Drum Deposits	43.20		
Radio Rental (Non-Equity)	30.03		
Expediting	5.43		
Report (estimated)	240.00		2,276.10
SUB-TOTAL:		$	5,210.45
PROJECT SUPERVISION CHARGES:			
12% on subtotal: ($5,210.45)			625.25
TOTAL:		**$**	**5,835.70**

Note: Where possible, costs (personnel, analyses, helicopter, geophysics) were apportioned to individual claim groups. Other joint costs were divided between the claim groups pro rata in accordance with the percentage of man-days spent on that property. The pro rata factor for the BJ Northeast claim group was 2%.

STATEMENT OF EXPENDITURES
ESKAY PROPERTY (BJ NORTHWEST CLAIM GROUP)
Fieldwork: July 19 - 20, 2010

PROFESSIONAL FEES AND WAGES:				
Henry Awmack, P.Eng.				
0.11 days @	$650/day	$ 74.17		
Thomas Branson, Project Geologist				
6.69 days @	$650/day	4,348.83		
Stewart Harris, P. Geo.				
0.19 days @	$650/day	125.58		
Dan McCreery, Sampler				
2.35 days @	$275/day	646.25		
Scott Parker, GIS / Logistics				
0.42 hours @	$75/hour	31.50		
Colin Slauenwhite, Project Manager				
0.02 days @	$525/day	9.19		
Richard Sullivan, Sampler				
2.21 days @	$275/day	607.75		
Tim Sullivan, Prospector				
2.21 days @	$475/day	1,049.75		
Agata Zurek, GIS				
1.84 hours @	$75/hour	137.81		
Clerical				
5.25 hours @	$35/hour	183.75	$	7,214.57
EQUIPMENT RENTALS				
Chainsaw				
0.42 days @	$30/day	$ 12.60		
Field Computers				
4.24 days @	$40/day	169.60		
Fuel Berm				
2.10 days @	$15/day	31.50		
Rental Truck Insurance				
2.24 days @	$10/day	22.40		
Satellite Phones (Iridium)				
0.35 weeks @	$75.00/week	26.25		
0.42 minutes @	$1.89/min	0.79		263.14
EXPENSES:				
Chemical Analyses		$ 3,452.10		
Field Consumables		72.74		
Materials and Supplies		78.83		
Plot Charges		37.64		
Printing and Reproductions		4.12		
Meals		13.63		
Accommodation		1,402.25		
Taxis and Airporters		5.74		
Parking		2.31		

BJ NORTHWEST CLAIM GROUP (Continued):

Truck Rental	216.30		
Automotive Fuel	16.93		
Helicopter Charters	3,738.82		
Airfare	139.70		
Telephone Distance Charges	0.63		
Courier	1.38		
Freight	64.21		
Bulk Fuel	407.46		
Drum Deposits	151.20		
Ground Geophysics	-		
Radio Rental (Non-Equity)	105.11		
Expediting	18.99		
Report (estimated)	840.00		10,770.08
SUB-TOTAL:		$	18,247.79
PROJECT SUPERVISION CHARGES:			
12% on subtotal: ($18,247.79)			2,189.73
TOTAL:		**$**	**20,437.52**

Note: Where possible, costs (personnel, analyses, helicopter, geophysics) were apportioned to individual claim groups. Other joint costs were divided between the claim groups pro rata in accordance with the percentage of man-days spent on that property. The pro rata factor for the BJ Northwest claim group was 7%.

STATEMENT OF EXPENDITURES
ESKAY PROPERTY (DELTA CLAIM GROUP)
Fieldwork: July 21 - 30, 2010

PROFESSIONAL FEES AND WAGES:					
Henry Awmack, P.Eng.					
0.26 days @	$650/day	$	169.52		
Thomas Branson, Project Geologist					
9.36 days @	$650/day		6,086.60		
Stewart Harris, P. Geo.					
0.44 days @	$650/day		287.04		
Dan McCreery, Sampler					
4.80 days @	$275/day		1,320.00		
Scott Parker, GIS / Logistics					
0.96 hours @	$75/hour		72.00		
Colin Slauenwhite, Project Manager					
0.04 days @	$525/day		21.00		
Richard Sullivan, Sampler					
3.48 days @	$275/day		957.00		
Tim Sullivan, Prospector					
6.48 days @	$475/day		3,078.00		
Agata Zurek, GIS					
4.20 hours @	$75/hour		315.00		
Clerical					
12.00 hours @	$35/hour		420.00	$	12,726.16
EQUIPMENT RENTALS					
Chainsaw					
0.96 days @	$30/day	$	28.80		
Field Computers					
11.12 days @	$40/day		444.80		
Fuel Berm					
4.80 days @	$15/day		72.00		
Rental Truck Insurance					
5.12 days @	$10/day		51.20		
Satellite Phones (Iridium)					
0.80 weeks @	$75.00/week		60.00		
0.96 minutes @	$1.89/min		1.81		658.61
EXPENSES:					
Chemical Analyses		$	4,481.77		
Field Consumables			166.26		
Materials and Supplies			180.19		
Plot Charges			86.03		
Printing and Reproductions			9.41		
Meals			31.16		
Accommodation			3,205.13		
Taxis and Airporters			13.12		
Parking			5.29		

DELTA CLAIM GROUP (Continued):

Truck Rental	494.40		
Automotive Fuel	38.69		
Helicopter Charters	10,740.17		
Airfare	319.32		
Telephone Distance Charges	1.43		
Courier	3.15		
Freight	146.78		
Bulk Fuel	1,353.04		
Drum Deposits	345.60		
Radio Rental (Non-Equity)	240.24		
Expediting	43.40		
Report (estimated)	1,920.00		23,824.57
SUB-TOTAL:		$	37,209.34
PROJECT SUPERVISION CHARGES:			
12% on subtotal: ($37,209.34)			4,465.12
TOTAL:		**$**	**41,674.46**

Note: Where possible, costs (personnel, analyses, helicopter, geophysics) were apportioned to individual claim groups. Other joint costs were divided between the claim groups pro rata in accordance with the percentage of man-days spent on that property. The pro rata factor for the Delta claim group was 16%.

STATEMENT OF EXPENDITURES
ESKAY PROPERTY (BJ SOUTH CLAIM GROUP)
Fieldwork: July 1 - 2, 2010

PROFESSIONAL FEES AND WAGES:				
Henry Awmack, P.Eng.				
0.11 days @	$650/day	$ 74.17		
Thomas Branson, Project Geologist				
3.69 days @	$650/day	2,398.83		
Stewart Harris, P. Geo.				
0.19 days @	$650/day	125.58		
Dan McCreery, Sampler				
2.35 days @	$275/day	646.25		
Scott Parker, GIS / Logistics				
0.42 hours @	$75/hour	31.50		
Colin Slauenwhite, Project Manager				
0.02 days @	$525/day	9.19		
Richard Sullivan, Sampler				
2.21 days @	$275/day	607.75		
Tim Sullivan, Prospector				
2.21 days @	$475/day	1,049.75		
Agata Zurek, GIS				
1.84 hours @	$75/hour	137.81		
Clerical				
5.25 hours @	$35/hour	183.75	$	5,264.57
EQUIPMENT RENTALS				
Chainsaw				
0.42 days @	$30/day	$ 12.60		
Field Computers				
4.24 days @	$40/day	169.60		
Fuel Berm				
2.10 days @	$15/day	31.50		
Rental Truck Insurance				
2.24 days @	$10/day	22.40		
Satellite Phones (Iridium)				
0.35 weeks @	$75.00/week	26.25		
0.42 minutes @	$1.89/min	0.79		263.14
EXPENSES:				
Chemical Analyses		$ 2,774.28		
Field Consumables		72.74		
Materials and Supplies		78.83		
Plot Charges		37.64		
Printing and Reproductions		4.12		
Meals		13.63		
Accommodation		1,402.25		
Taxis and Airporters		5.74		
Parking		2.31		

BJ SOUTH CLAIM GROUP (Continued):

Truck Rental	216.30		
Automotive Fuel	16.93		
Helicopter Charters	5,468.82		
Airfare	139.70		
Telephone Distance Charges	0.63		
Courier	1.38		
Freight	64.21		
Bulk Fuel	807.21		
Drum Deposits	151.20		
Radio Rental (Non-Equity)	105.11		
Expediting	18.99		
Report (estimated)	840.00		12,222.01
SUB-TOTAL:		$	17,749.72
PROJECT SUPERVISION CHARGES:			
12% on subtotal: ($17,749.72)			2,129.97
TOTAL:		**$**	**19,879.69**

Note: Where possible, costs (personnel, analyses, helicopter, geophysics) were apportioned to individual claim groups. Other joint costs were divided between the claim groups pro rata in accordance with the percentage of man-days spent on that property. The pro rata factor for the BJ South claim group was 7%.

Appendix D: Rock Sample Descriptions

MINERALS AND ALTERATION TYPES

AK	ankerite	CY	Clay	LI	limonite
AS	arsenopyrite	EP	epidote	MO	molybdenite
AU	native gold	ER	erythrite	MS	sericite
AZ	azurite	FL	fluorite	MU	muscovite
BA	barite	GE	goethite	PO	pyrrhotite
BI	biotite	GL	galena	PY	pyrite
BO	bornite	HE	hematite	QZ	quartz veining
CA	calcite	HS	specularite	SB	stibnite
CB	Fe-carbonate	HZ	hydrozincite	SC	scorodite
CE	cerussite	JA	jarosite	SI	silicification
CL	chlorite	KF	potassium feldspar	SP	sphalerite
CP	chalcopyrite	MC	malachite	TM	tremolite
CUOX	copper oxides	MG	magnetite	TT	tetrahedrite
CV	covellite	MN	Mn-oxides		

ALTERATION INTENSITY

w	weak	s	strong
m	moderate	i	intense

Rock Sample Descriptions Eskay

Operator: Max Minerals Ltd. **Project:** MML10-01 2010 **NTS:** 104B

J992500 South BJ

Grid North: UTM 416257 N | Grid East: UTM 6260662 E | Elevation: | Sample Width: 0.2 m | Type: Float | Strike Length Exp: | True Width: 0.2 m | Host : Andesite | Alteration: sMS, sQZ, sTM | Metallics: 30%PY | Secondaries: sGE, sHE

Au (ppb)	Ag (ppm)	As (ppm)	Sb (ppm)
11	0.9	<2	<2
Co (ppm)	**Cu (ppm)**	**Pb (ppm)**	**Zn (ppm)**
41	453	3	58

Sampled By: TS 01-Jul-10

Boulder under roots of fallen tree. Very weathered/gossanous and altered. Rock tag reads MML10-01 TS001.

J992501 South BJ

Grid North: UTM 416619 N | Grid East: UTM 6261339 E | Elevation: Bedding 159/85 | Sample Width: 0.25 m | Type: Grab | Strike Length Exp: | True Width: 0.25 m | Host : Siltstone | Alteration: sSI | Metallics: 20%PY | Secondaries: sGE, sHE

Au (ppb)	Ag (ppm)	As (ppm)	Sb (ppm)
<5	<0.2	<2	<2
Co (ppm)	**Cu (ppm)**	**Pb (ppm)**	**Zn (ppm)**
10	129	13	60

Sampled By: TS 01-Jul-10

Units of silicified siltstones and argilliceous shales downslope. Rock tag reads MML10-01 TS002.

J992502 South BJ

Grid North: UTM 416663 N | Grid East: UTM 6261374 E | Elevation: | Sample Width: 0.2 m | Type: Grab | Strike Length Exp: 30 | True Width: 0.2 m | Host : Andesite | Alteration: sCL, sQZ, sSI, sFE | Metallics: 10%PY, trPO? | Secondaries: sGE, sHE

Au (ppb)	Ag (ppm)	As (ppm)	Sb (ppm)
7	0.4	2	<2
Co (ppm)	**Cu (ppm)**	**Pb (ppm)**	**Zn (ppm)**
19	34	3	80

Sampled By: TS 01-Jul-10

Large volcanic unit in contact with pyritic silicified siltstones. Hard to identify sulphide. Looks like pyrrhotite but not magnetic. Rock tag reads MML10-01 TS003.

J992503 South BJ

Grid North: UTM 417183 N | Grid East: UTM 6257351 E | Elevation: | Sample Width: 0.3 m | Type: Grab | Strike Length Exp: 10 | True Width: 0.3 m | Host : Shaly sandstone | Alteration: sCB, sQZ | Metallics: 1%PY, 1%CP, trSP, GL | Secondaries: mGE, mHE

Au (ppb)	Ag (ppm)	As (ppm)	Sb (ppm)
<5	0.2	5	<2
Co (ppm)	**Cu (ppm)**	**Pb (ppm)**	**Zn (ppm)**
9	251	7	21

Sampled By: TS 02-Jul-10

30cm wide quartz carbonate vein following foliation and fractures in shales. Pinches and swells. Non magnetic pyrrhotite? Botryoidal pyrite in hand specimen. Rock tag reads MML10-01 TS004.

J992504 South BJ

Grid North: UTM 417183 N | Grid East: UTM 6257351 E | Elevation: | Sample Width: 0.4 m | Type: Float | Strike Length Exp: | True Width: 0.4 m | Host : Quartz vein | Alteration: sQZ, sAK | Metallics: 2%AS, 0.5%PY | Secondaries: sGE, sHE

Au (ppb)	Ag (ppm)	As (ppm)	Sb (ppm)
219	0.5	>10000	12
Co (ppm)	**Cu (ppm)**	**Pb (ppm)**	**Zn (ppm)**
31	12	2	34

Sampled By: TS 02-Jul-10

Coarse grained arsenopyrite in large float boulder within moraine. Rock tag reads MML10-01 TS005.

J992505 Max

Grid North: UTM 403802 N | Grid East: UTM 6254574 E | Elevation: | Sample Width: 2 m | Type: Chip | Strike Length Exp: 10 | True Width: 2 m | Host : Massive Magnetite skarn | Alteration: sCL, EP?, sQZ, sSI | Metallics: 50%MG | Secondaries: sGE, sHE, mJA

Au (ppb)	Ag (ppm)	As (ppm)	Sb (ppm)
<5	0.4	79	<2
Co (ppm)	**Cu (ppm)**	**Pb (ppm)**	**Zn (ppm)**
17	69	<2	11

Sampled By: TS 05-Jul-10

Stuhini conglomerate with angular fragmental tuff. Contact with diorite? Rock tag reads MML10-01 TS006.

Rock Sample Descriptions Eskay

Operator: Max Minerals Ltd. **Project:** MML10-01 2010 **NTS:** 104B

J992506 Max

Grid North: UTM 403803 N | Grid East: UTM 6254574 E | Elevation: | Sample Width: 2 m | Type: Chip | Strike Length Exp: 10 | True Width: 2 m | Host : Andesite tuff | Alteration: sCL, sEP, sQZ, sSI | Metallics: 30%MG, 0.5%PY, trCP | Secondaries: sGE, sHE, wJA

Au (ppb)	Ag (ppm)	As (ppm)	Sb (ppm)
81	3.9	31	<2
Co (ppm)	**Cu (ppm)**	**Pb (ppm)**	**Zn (ppm)**
28	797	<2	8

Sampled By: TS 05-Jul-10

Just uphill and towards diorite from J992505. Rock tag reads MML10-01 TS007.

J992507 Max

Grid North: UTM 403803 N | Grid East: UTM 6254578 E | Elevation: | Sample Width: 0.3 m | Type: Float | Strike Length Exp: | True Width: 0.3 m | Host : Silt/sandstone | Alteration: mCL, mEP, sQZ, BA? | Metallics: 2%MG, 0.5%CP | Secondaries: wGE, sMC

Au (ppb)	Ag (ppm)	As (ppm)	Sb (ppm)
<5	0.3	10	<2
Co (ppm)	**Cu (ppm)**	**Pb (ppm)**	**Zn (ppm)**
29	1430	<2	24

Sampled By: TS 05-Jul-10

Large float boulder peeled off of face of Millian showing with strong malachite, fine disseminated chalcopyrite and thin magnetite veins. Rock tag reads MML10-01 TS008.

J992508 Max

Grid North: UTM 403785 N | Grid East: UTM 6254553 E | Elevation: | Sample Width: 0.04 m | Vein 056/0 | Type: Grab | Strike Length Exp: 1 | True Width: 0.4 m | Host : Andesite? | Alteration: sCL, sMS, sSI | Metallics: 10%PY | Secondaries: sGE, sHE

Au (ppb)	Ag (ppm)	As (ppm)	Sb (ppm)
10	0.3	7	<2
Co (ppm)	**Cu (ppm)**	**Pb (ppm)**	**Zn (ppm)**
39	641	<2	28

Sampled By: TS 06-Jul-10

Pyritic zone in andesite? Altered rock on strike between 2009 sample (G0672906) and Millian zone with another magnetite zone between. Unknown dip. Rock tag reads MML10-01 TS009.

J992509 Max

Grid North: UTM 403806 N | Grid East: UTM 6254531 E | Elevation: | Sample Width: 2 m | Vein/Bedding 056/0 | Type: Chip | Strike Length Exp: 3 | True Width: 2 m | Host : Massive magnetite | Alteration: sMS, sQZ, sSI | Metallics: 50%MG, 1%PY | Secondaries: sGE, sHE

Au (ppb)	Ag (ppm)	As (ppm)	Sb (ppm)
15	0.5	21	<2
Co (ppm)	**Cu (ppm)**	**Pb (ppm)**	**Zn (ppm)**
71	538	<2	21

Sampled By: TS 06-Jul-10

On strike with Millian. Possible vein. Large zone of mineralization. Unknown dip. Rock tag reads MML10-01 TS010.

J992510 Max

Grid North: UTM 403792 N | Grid East: UTM 6254544 E | Elevation: | Sample Width: 0.5 m | Vein 056/0 | Type: Chip | Strike Length Exp: 4 | True Width: 0.5 m | Host : Massive magnetite | Alteration: wEP, sMS, sQZ, sSI | Metallics: 50%MG, trPY? | Secondaries: sGE, sHE, sJA

Au (ppb)	Ag (ppm)	As (ppm)	Sb (ppm)
<5	0.5	12	<2
Co (ppm)	**Cu (ppm)**	**Pb (ppm)**	**Zn (ppm)**
6	537	<2	16

Sampled By: TS 06-Jul-10

Little zone of massive magnetite appears run up and across slope to Millian zone at 56deg. This spot is between two small gullies. Possible fault contact. Unknown dip. Rock tag reads MML10-01 TS011.

J992511 Max

Grid North: UTM 407379 N | Grid East: UTM 6256851 E | Elevation: | Sample Width: 0.5 m | Type: Grab | Strike Length Exp: 5 | True Width: 0.5 m | Host : Siltstone? | Alteration: mCL, sEP, sQZ, CA? | Metallics: 3%MG, 1%PY, trCP | Secondaries: mHE

Au (ppb)	Ag (ppm)	As (ppm)	Sb (ppm)
7	<0.2	5	<2
Co (ppm)	**Cu (ppm)**	**Pb (ppm)**	**Zn (ppm)**
3	90	<2	8

Sampled By: TS 15-Jul-10

Sample of wide altered zone with thinly bedded magnetite possibly over an area of 15m in creek gully. Magnetite relates directly to strongest zones of epidote.

Rock Sample Descriptions Eskay

Operator: Max Minerals Ltd. **Project:** MML10-01 2010 **NTS:** 104B

J992512 Max

Grid North: UTM 407466 N | Grid East: UTM 6256641 E | Elevation: | Sample Width: 0.15 m | Bedding 323/76

Type: Grab | Strike Length Exp: 10 | True Width: 0.15 m | Host : Siltstone

Alteration: mQZ, CA | Metallics: 15%MG, trPY | Secondaries: sGE, sHE, sJA

Au (ppb)	Ag (ppm)	As (ppm)	Sb (ppm)
22	0.7	9	<2
Co (ppm)	**Cu (ppm)**	**Pb (ppm)**	**Zn (ppm)**
27	747	<2	8

Sampled By: TS 15-Jul-10

Highly weathered and sheared.

J992513 Max

Grid North: UTM 407426 N | Grid East: UTM 6256654 E | Elevation: | Sample Width: 0.15 m

Type: Grab | Strike Length Exp: 2 | True Width: 0.15 m | Host : Siltstone

Alteration: CA, EP, QZ | Metallics: CP, PY, MG, | Secondaries: GE, HE, MC, ER?

Au (ppb)	Ag (ppm)	As (ppm)	Sb (ppm)
69	2.1	12	<2
Co (ppm)	**Cu (ppm)**	**Pb (ppm)**	**Zn (ppm)**
17	3320	<2	19

Sampled By: TS 15-Jul-10

Just above J992514 in same zone striking into main Chris Showing. Whole area highly weathered and hard to get a good sample.

J992514 Max

Grid North: UTM 407427 N | Grid East: UTM 6256654 E | Elevation: | Sample Width: 1 m | Bedding 315/78

Type: Grab | Strike Length Exp: 4 | True Width: 1 m | Host : Siltstone

Alteration: CA, EP, QZ | Metallics: CP, MG, PY | Secondaries: GE, HE, JA, MC

Au (ppb)	Ag (ppm)	As (ppm)	Sb (ppm)
8	0.4	12	<2
Co (ppm)	**Cu (ppm)**	**Pb (ppm)**	**Zn (ppm)**
57	502	<2	<2

Sampled By: TS 15-Jul-10

Little zone possibly 5-10m across with semi-massive magnetite and some chalcopyrite. Heavily weathered and difficult to sample.

J992515 Northwest BJ

Grid North: UTM 417037 N | Grid East: UTM 6274029 E | Elevation: | Sample Width: 0.4 m

Type: Float | Strike Length Exp: | True Width: 0.4 m | Host : Rhyolite?

Alteration: sQZ, sSI | Metallics: 20%PY, 0.5%HS, AS? | Secondaries: sGE, sHE

Au (ppb)	Ag (ppm)	As (ppm)	Sb (ppm)
8	<0.2	338	140
Co (ppm)	**Cu (ppm)**	**Pb (ppm)**	**Zn (ppm)**
24	143	16	71

Sampled By: TS 20-Jul-10

Brecciated. Very interesting pyrite crystal formations; radiating plate/hair-like. Also very fine, dark to silvery mineral in silica (specular hematite?) infills fractures. Just off the property.

J992516 Max

Grid North: UTM 405519 N | Grid East: UTM 6256443 E | Elevation: | Sample Width: 0.3 m

Type: Grab | Strike Length Exp: 3 | True Width: 0.3 m | Host : Siltstone

Alteration: sCL, sSI | Metallics: 3%PO, 1%PY, 1%CP | Secondaries: sGE, sHE

Au (ppb)	Ag (ppm)	As (ppm)	Sb (ppm)
24	1.8	21	<2
Co (ppm)	**Cu (ppm)**	**Pb (ppm)**	**Zn (ppm)**
154	5080	6	87

Sampled By: TS 22-Jul-10

Mineralization seems mostly fracture-related.

J992517 Max

Grid North: UTM 413978 N | Grid East: UTM 6240445.01 E | Elevation: | Sample Width: 0.3 m

Type: Float | Strike Length Exp: | True Width: 0.3 m | Host : Quartz silica

Alteration: sQZ, sSI | Metallics: 0.5%PY, 0.5%PO, trCP | Secondaries: mGE, mJA, mMC

Au (ppb)	Ag (ppm)	As (ppm)	Sb (ppm)
8	3	21	<2
Co (ppm)	**Cu (ppm)**	**Pb (ppm)**	**Zn (ppm)**
22	4880	<2	261

Sampled By: TS 23-Jul-10

Copper lichens here. Large boulder from debris shoot above.

Rock Sample Descriptions Eskay

Operator: Max Minerals Ltd. **Project:** MML10-01 2010 **NTS:** 104B

J992518 Max

Grid North: UTM 412768 N | Grid East: UTM 6240356 E | Elevation: | Sample Width: 0.02 m | Type: Float | Strike Length Exp: | True Width: 0.2 m | Host : Quartz carbonate vein | Alteration: sCB, sMS, sQZ | Metallics: 10%SP, 1%PY, trGL | Secondaries: sGE, sHE, mHZ

Au (ppb)	Ag (ppm)	As (ppm)	Sb (ppm)
309	32.2	421	2
Co (ppm)	**Cu (ppm)**	**Pb (ppm)**	**Zn (ppm)**
18	1860	793	6.03 %

Sampled By: TS 25-Jul-10

Several quartz-carbonate veins in sericitic alterated boulders coming from uphill.

J992519 Max

Grid North: UTM 412732 N | Grid East: UTM 6240361 E | Elevation: | Sample Width: 0.5 m | Type: Float | Strike Length Exp: | True Width: 0.5 m | Host : Quartz carbonate vein | Alteration: sCB, mCL, sMS, sQZ | Metallics: 10%GL, 10%SP, 1%PY | Secondaries: sGE, sHE, mHZ, mMN

Au (ppb)	Ag (ppm)	As (ppm)	Sb (ppm)
444	90 g/t	344	67
Co (ppm)	**Cu (ppm)**	**Pb (ppm)**	**Zn (ppm)**
11	949	1.22 %	3.67 %

Sampled By: TS 25-Jul-10

Large sericitic boulder with carbonate alteration and quartz carbonate veining.

J992520 Max

Grid North: UTM 412696 N | Grid East: UTM 6240469 E | Elevation: | Vein 106/86 | Sample Width: 0.1 m | Type: Grab | Strike Length Exp: 10 | True Width: 0.1 m | Host : Diorite | Alteration: sCL, sQZ | Metallics: 2%GL, 1%PY, trCP | Secondaries: mGE

Au (ppb)	Ag (ppm)	As (ppm)	Sb (ppm)
4.18 g/t	16	<2	<2
Co (ppm)	**Cu (ppm)**	**Pb (ppm)**	**Zn (ppm)**
6	200	1.355 %	187

Sampled By: TS 25-Jul-10

Several parallel quartz veins in this outcrop.

J992521 Max

Grid North: UTM 412696 N | Grid East: UTM 6240456 E | Elevation: | Vein 110/85 | Sample Width: 0.3 m | Type: Grab | Strike Length Exp: 10 | True Width: 0.3 m | Host : Diorite | Alteration: wCB, mCL, sQZ | Metallics: 3%GL, 2%CP, 1%PY | Secondaries: mGE, mHE, mMC

Au (ppb)	Ag (ppm)	As (ppm)	Sb (ppm)
922	5	<2	<2
Co (ppm)	**Cu (ppm)**	**Pb (ppm)**	**Zn (ppm)**
2	859	1900	81

Sampled By: TS 25-Jul-10

A few parallel veins here with galena and chalcopyrite.

J992522 Max

Grid North: UTM 412695 N | Grid East: UTM 6240477 E | Elevation: | Vein 050/18 | Sample Width: 0.05 m | Type: Grab | Strike Length Exp: | True Width: 0.05 m | Host : Diorite | Alteration: sCL, sQZ | Metallics: 3%GL, 0.5%PY, trCP | Secondaries: wGE, mMN

Au (ppb)	Ag (ppm)	As (ppm)	Sb (ppm)
1.57 g/t	15.7	<2	<2
Co (ppm)	**Cu (ppm)**	**Pb (ppm)**	**Zn (ppm)**
2	167	3330	23

Sampled By: TS 25-Jul-10

Veins are parallel. Looks like a fold in outcrop.

J992523 Max

Grid North: UTM 412694 N | Grid East: UTM 6240475 E | Elevation: | Vein 104/64 | Sample Width: 0.08 m | Type: Grab | Strike Length Exp: | True Width: 0.08 m | Host : Dioirte | Alteration: mCL, sQZ | Metallics: 3%GL, 5%PY | Secondaries: sGE, sHE

Au (ppb)	Ag (ppm)	As (ppm)	Sb (ppm)
15.7 g/t	94 g/t	12	<2
Co (ppm)	**Cu (ppm)**	**Pb (ppm)**	**Zn (ppm)**
5	89	7710	21

Sampled By: TS 25-Jul-10

Lots of parallel veins here from under 1cm to 15cm wide. Possible fold here.

Rock Sample Descriptions Eskay

Operator: Max Minerals Ltd. **Project:** MML10-01 2010 **NTS:** 104B

J992524 Max

Grid North: UTM 412815 N
Elevation:
Grid East: UTM 6240491.01 E
Sample Width: 0.1 m
Type: Grab
Strike Length Exp: 10
True Width: 0.1 m
Host : Quartz vein
Alteration: sCL, wEP, sQZ
Metallics: 5%GL, 5%CP, 3%PY
Secondaries: sGE, sHE

Au (ppb)	Ag (ppm)	As (ppm)	Sb (ppm)
31.4 g/t	110 g/t	4	<2
Co (ppm)	**Cu (ppm)**	**Pb (ppm)**	**Zn (ppm)**
1	2090	8040	19

Sampled By: TS
25-Jul-10

Flat lying quartz vein.

J992525 Max

Grid North: UTM 412749 N
Elevation:
Grid East: UTM 6240504 E
Sample Width: 0.4 m
Type: Grab
Strike Length Exp: 4
True Width: 0.4 m
Host : Quartz vein
Alteration: sQZ
Metallics: 2%GL, 1%PY
Secondaries: mGE, mHE

Au (ppb)	Ag (ppm)	As (ppm)	Sb (ppm)
13.45 g/t	70.3	2	<2
Co (ppm)	**Cu (ppm)**	**Pb (ppm)**	**Zn (ppm)**
1	73	3790	6

Sampled By: TS
25-Jul-10

Quick sample.

J992526 Delta

Grid North: UTM 428521 N
Elevation:
Grid East: UTM 6244161 E
Sample Width: 0.5 m
Type: Select
Strike Length Exp: 30
True Width: 0.5 m
Host : Siltstone?
Alteration: sCA, mQZ
Metallics: 30%SP, 20%GL, 10%PY
Secondaries: sHZ, sGE, sJA, sHE

Au (ppb)	Ag (ppm)	As (ppm)	Sb (ppm)
180	257 g/t	73	150
Co (ppm)	**Cu (ppm)**	**Pb (ppm)**	**Zn (ppm)**
57	4780	8.74 %	>30.0 %

Sampled By: TS
28-Jul-10

Possibly 15m wide zone with 50m of strike. Carbonate alteration with sphalerite and galena as halos around large calcite blebs and fractures. Disseminated pyrite and fracture coating/vein sphalerite in wall rock.

J992527 Delta

Grid North: UTM 428513 N
Elevation:
Grid East: UTM 6244164 E
Sample Width: 0.3 m
Type: Grab
Strike Length Exp:
True Width: 0.03 m
Host : Siltstone
Alteration: sCB, sSI
Metallics: 15%SP, 3%PY, 1%GL
Secondaries: sGE, sHE

Au (ppb)	Ag (ppm)	As (ppm)	Sb (ppm)
230	82.2	148	115
Co (ppm)	**Cu (ppm)**	**Pb (ppm)**	**Zn (ppm)**
18	822	2330	14.4 %

Sampled By: TS
28-Jul-10

Large zone of mineralization; all fractured up with carbonate veins and blebs throughout. Disseminated pyrite in country rock.

J992528 Delta

Grid North: UTM 428513 N
Elevation:
Grid East: UTM 6244173 E
Sample Width: 0 m
Type: Grab
Strike Length Exp:
True Width: 0 m
Host : Siltstone?
Alteration: wCB, mMS
Metallics: PY, GL, SP
Secondaries: HE, mHZ

Au (ppb)	Ag (ppm)	As (ppm)	Sb (ppm)
251	39.7	265	10
Co (ppm)	**Cu (ppm)**	**Pb (ppm)**	**Zn (ppm)**
17	679	1.32 %	4.48 %

Sampled By: TS
28-Jul-10

Sericite altered siltstones within carbonate fractures. Disseminated pyrite, galena and sphalerite. Strong hematite/geothite and moderate hydrozincite. Wide zone.

J992529 Delta

Grid North: UTM 428516 N
Elevation: Bedding 280/60
Grid East: UTM 6244142 E
Sample Width: 0 m
Type: Grab
Strike Length Exp:
True Width: 0 m
Host : Siltstone
Alteration: mMS, mCA
Metallics: 3%PY, 20%SP, 2%GL
Secondaries: sGE, sHE

Au (ppb)	Ag (ppm)	As (ppm)	Sb (ppm)
198	113 g/t	140	75
Co (ppm)	**Cu (ppm)**	**Pb (ppm)**	**Zn (ppm)**
42	1780	3.16 %	26 %

Sampled By: TS
28-Jul-10

Rock Sample Descriptions Eskay

Operator: Max Minerals Ltd. **Project:** MML10-01 2010 **NTS:** 104B

J992530 Delta

Grid North: UTM 428467 N | Grid East: UTM 6244117 E | Elevation: | Sample Width: 0 m | Type: Grab | Strike Length Exp: | True Width: 0 m | Host : Siltstone | Alteration: mCA, mMS | Metallics: 2%CP, 10%SP, PY | Secondaries: sHZ, wMC, sGE

Au (ppb)	Ag (ppm)	As (ppm)	Sb (ppm)
129	57.8	429	12
Co (ppm)	**Cu (ppm)**	**Pb (ppm)**	**Zn (ppm)**
24	5260	769	3.39 %

Sampled By: TS
28-Jul-10

J992531 Delta

Grid North: UTM 428778 N | Grid East: UTM 6244575 E | Elevation: | Sample Width: 0.05 m | Type: Float | Strike Length Exp: | True Width: 0.05 m | Host : Quartz carbonate vein | Alteration: sCB, sQZ | Metallics: 5%GL, 7%SP | Secondaries: sGE, wMC, sHZ

Au (ppb)	Ag (ppm)	As (ppm)	Sb (ppm)
126	404 g/t	154	1065
Co (ppm)	**Cu (ppm)**	**Pb (ppm)**	**Zn (ppm)**
6	2260	1.87 %	12 %

Sampled By: TS
29-Jul-10
Tough place to get to for sample.

J992532 Delta

Grid North: UTM 429277.17 N | Grid East: UTM 6247832.99 E | Elevation: | Sample Width: 0 m | Type: Grab | Strike Length Exp: | True Width: 0 m | Host : | Alteration: | Metallics: GL, CP, PO | Secondaries:

Au (ppb)	Ag (ppm)	As (ppm)	Sb (ppm)
1.75 g/t	7.4	222	7
Co (ppm)	**Cu (ppm)**	**Pb (ppm)**	**Zn (ppm)**
11	293	294	857

Sampled By: RS
30-Jul-10
In exact location due to missing rock sheet though sampled west of Delta Northeast showing.

J992601 South BJ

Grid North: UTM 416311 N | Grid East: UTM 6261080 E | Elevation: | Sample Width: 0.3 m | Type: Float | Strike Length Exp: | True Width: 0.5 m | Host : Crystal tuff | Alteration: w-mMS | Metallics: 1%PY | Secondaries: mMN

Au (ppb)	Ag (ppm)	As (ppm)	Sb (ppm)
<5	0.2	16	<2
Co (ppm)	**Cu (ppm)**	**Pb (ppm)**	**Zn (ppm)**
13	66	6	58

Sampled By: TKB
01-Jul-10
Quartz veinlets cut through boulder. Manganese common along weathered fractures. Pyrite disseminated. Rock Tag in field is MML10-01TB001.

J992602 South BJ

Grid North: UTM 416309 N | Grid East: UTM 6261080 E | Elevation: | Sample Width: 0.3 m | Type: Float | Strike Length Exp: | True Width: 0.3 m | Host : Crystal Tuff | Alteration: wMS | Metallics: 1.5%PY | Secondaries: mMN

Au (ppb)	Ag (ppm)	As (ppm)	Sb (ppm)
<5	<0.2	28	<2
Co (ppm)	**Cu (ppm)**	**Pb (ppm)**	**Zn (ppm)**
13	66	4	71

Sampled By: TKB
01-Jul-10
No veinlets, but more pyrite than J992601 with an unknown metallic hosted in with weathered pyrite on fracture surfaces. Rock Tag in field is MML10-01TB002.

J992603 South BJ

Grid North: UTM 416286 N | Grid East: UTM 6261158 E | Elevation: | Sample Width: 0.3 m | Type: Grab | Strike Length Exp: 3 | True Width: 3 m | Host : Andesite breccia | Alteration: m-sMS, mQZ | Metallics: 1.5%PY | Secondaries: wJA, trMC?, wMN

Au (ppb)	Ag (ppm)	As (ppm)	Sb (ppm)
<5	<0.2	4	<2
Co (ppm)	**Cu (ppm)**	**Pb (ppm)**	**Zn (ppm)**
11	80	4	60

Sampled By: TKB
01-Jul-10
Very fine grained disseminated pyrite along fracture planes. Rock tag in the field is MML10-01TB003.

Rock Sample Descriptions Eskay

Operator: Max Minerals Ltd. **Project:** MML10-01 2010 **NTS:** 104B

J992604 South BJ

Grid North: | Grid East: | Type: Grab | Alteration: sCL, mMU

UTM 417826 N | UTM 6257171 E | Strike Length Exp: 3 | Metallics: 5%PY

Elevation: | Sample Width: 0.2 m | True Width: 0.2 m | Secondaries:

Vein 335/20 | Host : Mafic dyke

Au (ppb)	Ag (ppm)	As (ppm)	Sb (ppm)
<5	0.2	44	<2
Co (ppm)	**Cu (ppm)**	**Pb (ppm)**	**Zn (ppm)**
48	34	<2	40

Sampled By: TKB 02-Jul-10

Sketchy spot with heaps of quartz veining and stockwork. Strong chlorite altered dyke intruding shales? Good exposure but steep slope. Rock tag reads MML10-01TB004.

J992605 South BJ

Grid North: | Grid East: | Type: Grab | Alteration:

UTM 417793 N | UTM 6257227 E | Strike Length Exp: 3 | Metallics: 3%PY

Elevation: | Sample Width: 0.1 m | True Width: 0.1 m | Secondaries: wGE

Bedding 342/40 | Host : Shale

Au (ppb)	Ag (ppm)	As (ppm)	Sb (ppm)
83	8.3	62	19
Co (ppm)	**Cu (ppm)**	**Pb (ppm)**	**Zn (ppm)**
8	307	52	504

Sampled By: TKB 02-Jul-10

1-3mm euhedral pyrite crystals form along beds and visible in unweathered outcrop exposures. Small outcrop 1-2m by 3m. Hosts a quartz vein blowout with no visible mineralization. Rock tag reads MML10-01TB005.

J992606 South BJ

Grid North: | Grid East: | Type: Grab | Alteration: sSI

UTM 417749 N | UTM 6257269 E | Strike Length Exp: 0.5 | Metallics: 1%PY

Elevation: | Sample Width: 0.25 m | True Width: 0.15 m | Secondaries: trMC, wGE, mMN

Bedding 321/60 | Host : Shale

Au (ppb)	Ag (ppm)	As (ppm)	Sb (ppm)
<5	0.2	2	<2
Co (ppm)	**Cu (ppm)**	**Pb (ppm)**	**Zn (ppm)**
2	12	2	24

Sampled By: TKB 02-Jul-10

Quartz vein in silicified shale. Shale proximal to veining strongly siliceous. 2mm pyrite band along contact. At creek with high silt (660ppb Au). Large (50cm wide) barren quartz blowouts found just north of sample site. Rock tag reads MML10-01TB006.

J992607 South BJ

Grid North: | Grid East: | Type: Float | Alteration: m-sMS, wSI

UTM 417758 N | UTM 6257364 E | Strike Length Exp: 0.5 | Metallics: 0.3%PY

Elevation: | Sample Width: 0.2 m | True Width: 0.3 m | Secondaries: mGE, HE?, trMC, wMN

Host : Shale/Siltstone

Au (ppb)	Ag (ppm)	As (ppm)	Sb (ppm)
9	0.3	16	<2
Co (ppm)	**Cu (ppm)**	**Pb (ppm)**	**Zn (ppm)**
14	145	15	115

Sampled By: TKB 02-Jul-10

Minor stockwork cuts through 0.8m boulder. Strongly deformed and hosts en echelon quartz veining 1-10mm perpendicular to stockwork. Rock tag reads MML10-01TB007.

J992608 Max

Grid North: | Grid East: | Type: Chip | Alteration: wCL, wEP, mMS

UTM 403794 N | UTM 6254583 E | Strike Length Exp: 2 | Metallics: 5%MG, 0.1%PY, trCP

Elevation: | Sample Width: 1 m | True Width: 1 m | Secondaries: wGE, trMC

Joint 048/42 | Host : Granodiorite?

Au (ppb)	Ag (ppm)	As (ppm)	Sb (ppm)
5	0.3	4	<2
Co (ppm)	**Cu (ppm)**	**Pb (ppm)**	**Zn (ppm)**
29	757	<2	11

Sampled By: TKB 05-Jul-10

1-2mm magnetite veinlets create a stockwork within host rock in places. Host rock has been baked and difficult to determine original protolith. Possibly limestone? Quartz veins rarely hosted in with magnetite veinlets. Rock tag reads MML10-01TB008.

J992609 Max

Grid North: | Grid East: | Type: Grab | Alteration: sCl, m-sEP

UTM 403783 N | UTM 6254454 E | Strike Length Exp: 1.5 | Metallics: 5%MG, trPY

Elevation: | Sample Width: 0.2 m | True Width: 0.4 m | Secondaries:

Joint 315/54 | Host : Granodiorite

Au (ppb)	Ag (ppm)	As (ppm)	Sb (ppm)
<5	0.2	<2	<2
Co (ppm)	**Cu (ppm)**	**Pb (ppm)**	**Zn (ppm)**
6	8	<2	25

Sampled By: TKB 05-Jul-10

GPS location poor. 30-50m downhill from Millian showing and sample J992608 within a large outcrop of granodiorite. Magnetite found as small veinlets in outcrop, disseminated in sample. 2.5cm magnetite vein cuts outcrop but pinches after 15cm.

Rock Sample Descriptions Eskay

Operator: Max Minerals Ltd. **Project:** MML10-01 2010 **NTS:** 104B

J992610 Max

Grid North: UTM 403748 N | Grid East: UTM 6254581 E | Elevation: | Sample Width: 0.2 m | Type: Grab | Strike Length Exp: 0.5 | True Width: 0.5 m | Host : Andesite tuff | Alteration: sCL, mEP | Metallics: 5%MG, trPY | Secondaries: wMN

Au (ppb)	Ag (ppm)	As (ppm)	Sb (ppm)
<5	<0.2	3	<2
Co (ppm)	**Cu (ppm)**	**Pb (ppm)**	**Zn (ppm)**
9	59	<2	31

Sampled By: TKB 06-Jul-10

Magnetite hosted in matrix as replacement of mafics. Patchy magnetite on entire outcrop. Rock tag reads MML10-01TB010.

J992611 Max

Grid North: UTM 403744 N | Grid East: UTM 6254577 E | Elevation: | Sample Width: 2.5 m | Joint 338/56 | Type: Chip | Strike Length Exp: 5 | True Width: 2.5 m | Host : Andesite tuff | Alteration: sCL, mEP | Metallics: 7.5%MG, trPY | Secondaries: wGE, wMN

Au (ppb)	Ag (ppm)	As (ppm)	Sb (ppm)
<5	0.3	<2	<2
Co (ppm)	**Cu (ppm)**	**Pb (ppm)**	**Zn (ppm)**
16	10	<2	47

Sampled By: TKB 06-Jul-10

Similar to sample J992610, but hosts magnetite veinlets and some deformation along joint/fault?. Rock tag reads MML10-01TB011.

J992612 Max

Grid North: UTM 403820 N | Grid East: UTM 6254704 E | Elevation: | Sample Width: 0.35 m | Joint 290/55 | Type: Chip | Strike Length Exp: 3.5 | True Width: 0.5 m | Host : Andesite | Alteration: mCL, wEP | Metallics: 3%CP, 1%MG, 1%PY | Secondaries: wAZ, wGE, mMC

Au (ppb)	Ag (ppm)	As (ppm)	Sb (ppm)
88	1	3	<2
Co (ppm)	**Cu (ppm)**	**Pb (ppm)**	**Zn (ppm)**
30	3900	<2	9

Sampled By: TKB 07-Jul-10

Small zone of copper mineralization with minor magnetite hosted within andesite with little to no metallics. 5 m south is another zone hosting chalcopyrite but not as discrete a zone. Rock tag reads MML10-01TB012.

J992613 Max

Grid North: UTM 403956 N | Grid East: UTM 6254888 E | Elevation: | Sample Width: 0.15 m | Type: Grab | Strike Length Exp: 1 | True Width: 0.25 m | Host : Aphanitic dyke | Alteration: wCY | Metallics: 1%GL, 0.1%PY | Secondaries: wMN

Au (ppb)	Ag (ppm)	As (ppm)	Sb (ppm)
<5	0.8	<2	<2
Co (ppm)	**Cu (ppm)**	**Pb (ppm)**	**Zn (ppm)**
1	36	151	61

Sampled By: TKB 07-Jul-10

No visible contact with andesite but looks to be a felsic aphanitic dyke. Cannot determine orientation. Galena coats fractures. No magnetite and very localized mineralization. Rock tag reads MML10-01TB013.

J992614 Max

Grid North: UTM 403665.02 N | Grid East: UTM 6254744.09 E | Elevation: | Sample Width: 0.25 m | Fault+Joint 135/45 | Type: Grab | Strike Length Exp: 20 | True Width: 1 m | Host : Andesite? Argillitic seds | Alteration: mCL, wEP | Metallics: 20%MG, trPY | Secondaries: w-sGE, wMN

Au (ppb)	Ag (ppm)	As (ppm)	Sb (ppm)
6	0.5	10	<2
Co (ppm)	**Cu (ppm)**	**Pb (ppm)**	**Zn (ppm)**
<1	206	<2	18

Sampled By: TKB 07-Jul-10

Hillside has patchy outcrop exposure but nearly everything is weakly to strongly magnetized. Trends towards main Max showing and towards another small outcrop north of Max (North Max zones). Rock tag reads MML10-01TB014.

J992615 Max

Grid North: UTM 403661.94 N | Grid East: UTM 6254699.46 E | Elevation: | Sample Width: 3 m | Type: Chip | Strike Length Exp: 5 | True Width: 5 m | Host : Andesite? Argillitic seds | Alteration: wCL | Metallics: 15%MG, 2%PY | Secondaries: sGE

Au (ppb)	Ag (ppm)	As (ppm)	Sb (ppm)
41	0.9	1620	6
Co (ppm)	**Cu (ppm)**	**Pb (ppm)**	**Zn (ppm)**
47	1035	<2	68

Sampled By: TKB 07-Jul-10

North Max zone. Semi massive in places. Pyrite found as belbs. Continuation of Main Max showing? Rock tag reads MML10-01TB015.

Rock Sample Descriptions Eskay

Operator: Max Minerals Ltd. **Project:** MML10-01 2010 **NTS:** 104B

J992616 Max

Grid North: UTM 404375 N Elevation:
Grid East: UTM 6256578 E Sample Width: 0.3 m Joint 205/80
Type: Grab Strike Length Exp: 5 True Width: 1 m Host : Granodiorite
Alteration: mCL, wEP Metallics: 3%PY, 10%MG, 1%PO Secondaries:

Au (ppb)	Ag (ppm)	As (ppm)	Sb (ppm)
5	<0.2	17	<2
Co (ppm)	**Cu (ppm)**	**Pb (ppm)**	**Zn (ppm)**
19	74	<2	36

Sampled By: TKB 11-Jul-10

Possible location of Har showing? Disseminated pyrite and pyrrhotite. Magnetite replacing mafics; blebby in places. Porphyritic texture of feldspars. Rock tag reads J993616.

J992617 Max

Grid North: UTM 405999 N Elevation:
Grid East: UTM 6253892 E Sample Width: 0.15 m Joint 086/56
Type: Grab Strike Length Exp: 5 True Width: 0.3 m Host : Granodiorite
Alteration: wCL, wEP, mMS Metallics: 15%PY Secondaries: mGE

Au (ppb)	Ag (ppm)	As (ppm)	Sb (ppm)
8	0.3	15	<2
Co (ppm)	**Cu (ppm)**	**Pb (ppm)**	**Zn (ppm)**
56	194	<2	20

Sampled By: TKB 12-Jul-10

Gossanous outcrop with abundant disseminated pyrite as well as fracture and vein pyrite. Fairly consistent weathering of outcrop. Fine grained.

J992618 Max

Grid North: UTM 407316 N Elevation:
Grid East: UTM 6256606 E Sample Width: 0.2 m Joint 148/52
Type: Grab Strike Length Exp: 2.5 True Width: 0.4 m Host : Feldspar porphyry
Alteration: wCL, wCY Metallics: 2%PY, 0.1%PO, 0.1%MG Secondaries:

Au (ppb)	Ag (ppm)	As (ppm)	Sb (ppm)
8	<0.2	3	<2
Co (ppm)	**Cu (ppm)**	**Pb (ppm)**	**Zn (ppm)**
12	91	<2	16

Sampled By: TKB 15-Jul-10

Thin, 1-2mm veinlet of pyrite+/-pyrrhotite, Mainly a lithogeochem sample. Foliation runs through outcrop just south of sample and minimally effects sample location.

J992619 Max

Grid North: UTM 407326 N Elevation:
Grid East: UTM 6256638 E Sample Width: 0.15 m Bedding 328/70
Type: Grab Strike Length Exp: 2 True Width: 0.15 m Host : Siltstone
Alteration: wCL, mQZ Metallics: 3%MG, trPY Secondaries: wMN

Au (ppb)	Ag (ppm)	As (ppm)	Sb (ppm)
<5	<0.2	4	<2
Co (ppm)	**Cu (ppm)**	**Pb (ppm)**	**Zn (ppm)**
12	25	<2	51

Sampled By: TKB 15-Jul-10

Boudinage quartz veining (up to 3cm wide) hosted within siltstone foliations? Magnetite associated with quartz and also within siltstone but patchy.

J992620 Max

Grid North: UTM 407467 N Elevation:
Grid East: UTM 6256554 E Sample Width: 1 m Bedding 340/45
Type: Chip Strike Length Exp: 8 True Width: 5 m Host : Limestone/Fe-Skarn
Alteration: Metallics: 50%MG, 2%PY Secondaries: sGe, trMC

Au (ppb)	Ag (ppm)	As (ppm)	Sb (ppm)
46	1	12	<2
Co (ppm)	**Cu (ppm)**	**Pb (ppm)**	**Zn (ppm)**
30	914	<2	5

Sampled By: TKB 15-Jul-10

Large outcrop of semi-massive to massive magnetite Fe-skarn with strong weathering, likely of pyrite+/-pyrrhotite and magnetite. Top of the Chris showing? Sample chipped along 1m of thickness.

J992621 Max

Grid North: UTM 407471 N Elevation:
Grid East: UTM 6256567 E Sample Width: 0.2 m Joint 346/64
Type: Grab Strike Length Exp: 4 True Width: 0.4 m Host : Limestone/Fe-Skarn
Alteration: sCL Metallics: 5%CP, 5%PY, trMG, PO? Secondaries: iGE, wMC

Au (ppb)	Ag (ppm)	As (ppm)	Sb (ppm)
32	1	3	<2
Co (ppm)	**Cu (ppm)**	**Pb (ppm)**	**Zn (ppm)**
215	3210	<2	19

Sampled By: TKB 15-Jul-10

Appears to be a contact zone between Fe-skarn and limestone. Silvery metallic also present. Maybe just pyrite or pyrrhotite?

Rock Sample Descriptions Eskay

Operator: Max Minerals Ltd. **Project:** MML10-01 2010 **NTS:** 104B

J992622 Max

Grid North: | Grid East: | Type: Grab | Alteration: sCL

UTM 407412 N | UTM 6256874 E | Strike Length Exp: 1 | Metallics: 70%PO, 10%PY, 2%CP

Elevation: | Sample Width: 0.2 m | True Width: 0.4 m | Secondaries:

Bedding 010/60 | Host : Siltstone

Au (ppb)	Ag (ppm)	As (ppm)	Sb (ppm)
19	0.4	8	<2
Co (ppm)	**Cu (ppm)**	**Pb (ppm)**	**Zn (ppm)**
396	960	<2	9

Sampled By: TKB 17-Jul-10

Massive sulphide bed hosted within beds with minimal to no mineralization. Strongly foliated with augen crystals hosted. Band is 40cm wide and at least one more hosted within outcrop about 5m upslope on small creek.

J992623 Max

Grid North: | Grid East: | Type: Grab | Alteration:

UTM 407405 N | UTM 6256935 E | Strike Length Exp: 20 | Metallics: 80%MG, 3%PO, 3%PY

Elevation: | Sample Width: 0.25 m | True Width: 1 m | Secondaries:

Bedding 000/90 | Host : Siltstone

Au (ppb)	Ag (ppm)	As (ppm)	Sb (ppm)
<5	0.2	<2	<2
Co (ppm)	**Cu (ppm)**	**Pb (ppm)**	**Zn (ppm)**
15	49	18	19

Sampled By: TKB 17-Jul-10

Massive foliated magnetite in contact with foliated siltstone in outcrop trending N-S and vertical bedding. Magnetite is coarse grained and massive along entire length of outcrop. Appoximate bedding measurement due to strong magnetism.

J992624 Northeast BJ

Grid North: | Grid East: | Type: Grab | Alteration: mCA, mMS

UTM 424445 N | UTM 6271224 E | Strike Length Exp: 3 | Metallics: 5%PY, trCP

Elevation: | Sample Width: 0.2 m | True Width: 0.75 m | Secondaries:

Joint 320/90 | Host : Andesite?

Au (ppb)	Ag (ppm)	As (ppm)	Sb (ppm)
8	0.5	7	<2
Co (ppm)	**Cu (ppm)**	**Pb (ppm)**	**Zn (ppm)**
21	183	23	184

Sampled By: TKB 17-Jul-10

Pyrite disseminated in calcareous sericitic zone just above ice line. Small zone with possible extension to E-W.

J992625 Northeast BJ

Grid North: | Grid East: | Type: Grab | Alteration: mCY, wEP, wMS

UTM 424506 N | UTM 6271275 E | Strike Length Exp: 4 | Metallics: 3%PY

Elevation: | Sample Width: 0.2 m | True Width: 0.2 m | Secondaries: wGE

Vein 285/90 | Host : Andesite tuff? Conglomerate?

Au (ppb)	Ag (ppm)	As (ppm)	Sb (ppm)
8	0.2	16	<2
Co (ppm)	**Cu (ppm)**	**Pb (ppm)**	**Zn (ppm)**
27	114	18	148

Sampled By: TKB 18-Jul-10

Same mineralization as J992624. Different host. Associated with calcite veins?

J992626 Northwest BJ

Grid North: | Grid East: | Type: Grab | Alteration: sCB, mMS

UTM 419652 N | UTM 6275211 E | Strike Length Exp: 75 | Metallics: PY

Elevation: | Sample Width: 0.15 m | True Width: 0.15 m | Secondaries: wGE

Fault 016/70 | Host : Siltstone

Au (ppb)	Ag (ppm)	As (ppm)	Sb (ppm)
8	0.5	4	<2
Co (ppm)	**Cu (ppm)**	**Pb (ppm)**	**Zn (ppm)**
3	33	8	57

Sampled By: TKB 19-Jul-10

Brecciated and strongly altered siltstone. Possible shear zone but only over 10-15cm wide.

J992627 Northwest BJ

Grid North: | Grid East: | Type: Grab | Alteration: wCY, wMS

UTM 417554 N | UTM 6273542 E | Strike Length Exp: 3 | Metallics: 3%PY

Elevation: | Sample Width: 0.2 m | True Width: 1 m | Secondaries:

Host : Sandstone

Au (ppb)	Ag (ppm)	As (ppm)	Sb (ppm)
9	0.2	5	<2
Co (ppm)	**Cu (ppm)**	**Pb (ppm)**	**Zn (ppm)**
15	73	14	111

Sampled By: TKB 20-Jul-10

Lithogeo check on disseminated pyrite in host.

Rock Sample Descriptions Eskay

Operator: Max Minerals Ltd. **Project:** MML10-01 2010 **NTS:** 104B

J992628 Delta

Grid North: UTM 430459 N | Grid East: UTM 6246156 E | Elevation: | Sample Width: 0.1 m | Bedding+Fol'n 325/88

Type: Grab | Strike Length Exp: 5 | True Width: 0.15 m | Host : Volcanic breccia

Alteration: wCY, wMS | Metallics: trCP? | Secondaries: MC?

Au (ppb)	Ag (ppm)	As (ppm)	Sb (ppm)
<5	<0.2	2	<2
Co (ppm)	**Cu (ppm)**	**Pb (ppm)**	**Zn (ppm)**
9	40	2	123

Sampled By: TKB 21-Jul-10

No visible chalcopyrite and some clasts altered to a bright green, similar in appearance to malachite, mariposite/fuchsite?. Several narrow bands hosted in outcrop.

J992629 Max

Grid North: UTM 406216 N | Grid East: UTM 6256266 E | Elevation: | Sample Width: 0.1 m

Type: Grab | Strike Length Exp: 0.3 | True Width: 0.1 m | Host : Andesite

Alteration: mCL, sQZ | Metallics: | Secondaries: trAZ, sGE, trMC

Au (ppb)	Ag (ppm)	As (ppm)	Sb (ppm)
12	0.7	10	<2
Co (ppm)	**Cu (ppm)**	**Pb (ppm)**	**Zn (ppm)**
17	333	4	51

Sampled By: TKB 22-Jul-10

Subcropping quartz vein hosted in andesite. Small zone with strong alteration and small dabs of azurite and malachite.

J992630 Max

Grid North: UTM 406264 N | Grid East: UTM 6256155.01 E | Elevation: | Sample Width: 0.25 m

Type: Grab | Strike Length Exp: 8 | True Width: 8 m | Host : Andesite

Alteration: mCY | Metallics: 3%PY | Secondaries: sGE

Au (ppb)	Ag (ppm)	As (ppm)	Sb (ppm)
5	0.3	36	<2
Co (ppm)	**Cu (ppm)**	**Pb (ppm)**	**Zn (ppm)**
33	274	<2	55

Sampled By: TKB 22-Jul-10

Strongly gossanous outcrop of andesite. Intense weathering out of primary minerals along fractures. Sampled for geochem check. Could it be related to 7227 showing?

J992631 Max

Grid North: UTM 413284 N | Grid East: UTM 6239292 E | Elevation: | Sample Width: 0.25 m

Type: Float | Strike Length Exp: | True Width: 0.25 m | Host : Granodiorite

Alteration: wCL, mMS, mQZ | Metallics: trPY? | Secondaries: mGE

Au (ppb)	Ag (ppm)	As (ppm)	Sb (ppm)
<5	0.4	19	5
Co (ppm)	**Cu (ppm)**	**Pb (ppm)**	**Zn (ppm)**
20	66	4	68

Sampled By: TKB 23-Jul-10

Float boulder with intriguing alteration and possible mineralization. Difficult to determine and could be similar to source of anomalous silt.

J992632 Max

Grid North: UTM 413299 N | Grid East: UTM 6239266 E | Elevation: | Sample Width: 0.5 m

Type: Float | Strike Length Exp: | True Width: 0.5 m | Host : Granodiorite

Alteration: mCA, sMS, mQZ | Metallics: trCP, trGL, 5%PY | Secondaries: sGE, wMN

Au (ppb)	Ag (ppm)	As (ppm)	Sb (ppm)
132	1.4	153	190
Co (ppm)	**Cu (ppm)**	**Pb (ppm)**	**Zn (ppm)**
16	438	9	100

Sampled By: TKB 23-Jul-10

Similar composition to J992631, but hosts visible pyrite and galena, possibly chalcopyrite. Strongly gossanous weathering and foliated pyrite forms thin (<1mm) 2-3cm veinlets. 1-2cm quartz vein cuts through boulder.

J992633 Max

Grid North: UTM 413046 N | Grid East: UTM 6239567 E | Elevation: | Sample Width: 0.2 m | Joint 204/57

Type: Grab | Strike Length Exp: 3 | True Width: 1 m | Host : Granodiorite

Alteration: wCL, mQZ | Metallics: 3%PY | Secondaries: wGE, wJA

Au (ppb)	Ag (ppm)	As (ppm)	Sb (ppm)
5	<0.2	<2	<2
Co (ppm)	**Cu (ppm)**	**Pb (ppm)**	**Zn (ppm)**
9	47	2	32

Sampled By: TKB 25-Jul-10

Weakly foliated granotoid hosting blebs to veinlets of 1mm euhedral pyrite crystals and rare brown weathered out mineral, likely iron sulphide(pyrite), though could be sphene/titanite?

Rock Sample Descriptions Eskay

Operator: Max Minerals Ltd. **Project:** MML10-01 2010 **NTS:** 104B

J992634 Max

Grid North: Grid East: Type: Grab Alteration: mCL

UTM 413034 N UTM 6239602 E Strike Length Exp: 6 Metallics: 10%PY

Elevation: Sample Width: 0.3 m True Width: 0.8 m Secondaries: sGE

Fault+Joint 067/85 Host : Diorite

Au (ppb)	Ag (ppm)	As (ppm)	Sb (ppm)
<5	<0.2	3	<2
Co (ppm)	**Cu (ppm)**	**Pb (ppm)**	**Zn (ppm)**
26	70	<2	56

Sampled By: TKB 25-Jul-10

Gossanous zone in different orientation from main trend of outcrop. Blebby silvery pyrite and as fracture fill. Heavy weight for size of sample.

J992635 Max

Grid North: Grid East: Type: Grab Alteration: wCL, wMS

UTM 413022 N UTM 6239633 E Strike Length Exp: 30 Metallics: 1.5%PY

Elevation: Sample Width: 0.3 m True Width: 2 m Secondaries: wGE, wJA

Fault 185/40 Host : Diorite

Au (ppb)	Ag (ppm)	As (ppm)	Sb (ppm)
<5	<0.2	6	<2
Co (ppm)	**Cu (ppm)**	**Pb (ppm)**	**Zn (ppm)**
32	98	<2	96

Sampled By: TKB 25-Jul-10

Continuous fault zone over ~100m with blebby vein pyrite. Identifiable by orange gossanous weathering.

J992636 Max

Grid North: Grid East: Type: Grab Alteration: wEP, mQZ

UTM 413042 N UTM 6239622 E Strike Length Exp: 4 Metallics: 1%PY, trSP?

Elevation: Sample Width: 0.4 m True Width: 0.4 m Secondaries:

Joint 120/30 Host : Diorite

Au (ppb)	Ag (ppm)	As (ppm)	Sb (ppm)
<5	<0.2	<2	<2
Co (ppm)	**Cu (ppm)**	**Pb (ppm)**	**Zn (ppm)**
13	10	<2	69

Sampled By: TKB 25-Jul-10

Subtle iron weathering? on fractures, as in sample J992633 (sphene/titanite?), Difficult to break rock and patchy mineralization.

J992637 Max

Grid North: Grid East: Type: Grab Alteration: wCA, wQZ

UTM 413008 N UTM 6239660 E Strike Length Exp: 10 Metallics: 15%PY

Elevation: Sample Width: 0.2 m True Width: 3 m Secondaries: sGE, wJA

Fault 140/50 Host : Diorite

Au (ppb)	Ag (ppm)	As (ppm)	Sb (ppm)
6	<0.2	7	<2
Co (ppm)	**Cu (ppm)**	**Pb (ppm)**	**Zn (ppm)**
40	96	<2	103

Sampled By: TKB 25-Jul-10

Same trend as J992635. Blebby and vein hosted pyrite. Strongly gossanous.

J992638 Delta

Grid North: Grid East: Type: Grab Alteration:

UTM 433155 N UTM 6248762 E Strike Length Exp: 2 Metallics: 3%PY

Elevation: Sample Width: 0.2 m True Width: 2 m Secondaries: sGE

Bedding 055/20 Host : Shale

Au (ppb)	Ag (ppm)	As (ppm)	Sb (ppm)
5	1	8	<2
Co (ppm)	**Cu (ppm)**	**Pb (ppm)**	**Zn (ppm)**
8	72	4	100

Sampled By: TKB 26-Jul-10

3mm wide pyrite vein. Sampled due to proximity to contact with volcanic breccias. Strong gossan on face of outcrop.

J992639 Delta

Grid North: Grid East: Type: Grab Alteration: wCL, wCY, wMS, wQZ

UTM 433260 N UTM 6248708 E Strike Length Exp: 3 Metallics: trPY?

Elevation: Sample Width: 0.25 m True Width: 0.4 m Secondaries: sGE, mMN

Joint 120/88 Host : Volcanic breccia

Au (ppb)	Ag (ppm)	As (ppm)	Sb (ppm)
<5	0.7	10	<2
Co (ppm)	**Cu (ppm)**	**Pb (ppm)**	**Zn (ppm)**
13	9	9	193

Sampled By: TKB 26-Jul-10

Along contact with thin (<1mm) quartz veinlets and strong gossanous weathering.

Rock Sample Descriptions Eskay

Operator: Max Minerals Ltd. **Project:** MML10-01 2010 **NTS:** 104B

J992640 Delta

Grid North: UTM 433256 N | Grid East: UTM 6248718 E | Elevation: | Sample Width: 0.2 m | Bedding 099/86 | Type: Grab | Strike Length Exp: 1 | True Width: 0.2 m | Host : Shale | Alteration: sQZ | Metallics: trPY? | Secondaries: sGE, mMN

Au (ppb)	Ag (ppm)	As (ppm)	Sb (ppm)
<5	<0.2	<2	<2
Co (ppm)	**Cu (ppm)**	**Pb (ppm)**	**Zn (ppm)**
<1	16	<2	360

Sampled By: TKB 26-Jul-10

Quartz vein in shale proximal to contact. Strongly weathered.

J992641 Delta

Grid North: UTM 432652 N | Grid East: UTM 6249220 E | Elevation: | Sample Width: 0.15 m | Vein 343/81 | Type: Grab | Strike Length Exp: 2 | True Width: 0.3 m | Host : Volcanic sandstone | Alteration: sCY, mQZ | Metallics: trHS | Secondaries: mGE, mMN

Au (ppb)	Ag (ppm)	As (ppm)	Sb (ppm)
<5	0.2	2	<2
Co (ppm)	**Cu (ppm)**	**Pb (ppm)**	**Zn (ppm)**
<1	2	10	34

Sampled By: TKB 27-Jul-10

Thin (1-3mm) wide veinlets of quartz with strong clay alteration and gossan.

J992642 Delta

Grid North: UTM 432341 N | Grid East: UTM 6249195 E | Elevation: | Sample Width: 0.2 m | Bedding 082/54 | Type: Grab | Strike Length Exp: 20 | True Width: 0.2 m | Host : Shale | Alteration: | Metallics: 3%PY | Secondaries: sGE, wJA

Au (ppb)	Ag (ppm)	As (ppm)	Sb (ppm)
<5	<0.2	12	2
Co (ppm)	**Cu (ppm)**	**Pb (ppm)**	**Zn (ppm)**
7	32	8	147

Sampled By: TKB 27-Jul-10

Close to contact with volcanics. Strong geothite and shearing of beds.

J992643 Delta

Grid North: UTM 428460 N | Grid East: UTM 6244837 E | Elevation: | Sample Width: 0.5 m | Type: Grab | Strike Length Exp: 6 | True Width: 0.5 m | Host : Andesite | Alteration: mCA, mCB, wCY, sQZ | Metallics: 5%PY, trGL? | Secondaries: trMC

Au (ppb)	Ag (ppm)	As (ppm)	Sb (ppm)
11	1.6	40	21
Co (ppm)	**Cu (ppm)**	**Pb (ppm)**	**Zn (ppm)**
12	169	9	72

Sampled By: TKB 28-Jul-10

Fracture coating and disseminated pyrite. One weathered crystal of chalcopyrite? with a halo of malachite. Pyrite is euhedral and <1mm-2mm in size. High gold numbers uphill. Could be related?

J992644 Delta

Grid North: UTM 428462 N | Grid East: UTM 6244097 E | Elevation: | Sample Width: 0.3 m | Vein 207/55 | Type: Grab | Strike Length Exp: 16 | True Width: 3 m | Host : Andesite tuff | Alteration: mCA, sCB, mQZ | Metallics: 10%GL, 15%PY, 10%SP | Secondaries: wGE, wMC, mHZ,

Au (ppb)	Ag (ppm)	As (ppm)	Sb (ppm)
319	18.9	397	7
Co (ppm)	**Cu (ppm)**	**Pb (ppm)**	**Zn (ppm)**
9	565	1180	2.1 %

Sampled By: TKB 29-Jul-10

Hosted along hanging wall contact of andesite tuff and quartz carbonate vein. Semi massive band of galena and pyrite with sphalerite. 8-10m southwest of sample J992530 and hosted in same structure.

J992645 Delta

Grid North: UTM 428458 N | Grid East: UTM 6244117 E | Elevation: | Sample Width: 0.3 m | Vein 210/50 | Type: Grab | Strike Length Exp: 4 | True Width: 0.5 m | Host : Andesite tuff | Alteration: sCB, mQZ | Metallics: 15%SP, 3%PY, 3%GL | Secondaries: mGE, mJA, wMC, wHZ

Au (ppb)	Ag (ppm)	As (ppm)	Sb (ppm)
397	42.4	166	14
Co (ppm)	**Cu (ppm)**	**Pb (ppm)**	**Zn (ppm)**
34	1340	4570	16.6 %

Sampled By: TKB 29-Jul-10

Continuation of vein sampled in J992644. Width is at most 50cm and vein may be faulted off or under cover. Hosted within shear zone.

Rock Sample Descriptions Eskay

Operator: Max Minerals Ltd. **Project:** MML10-01 2010 **NTS:** 104B

J992646
Delta

Grid North: Grid East: Type: Grab Alteration: mCB, mQZ

UTM 428458 N UTM 6244118 E Strike Length Exp: 4 Metallics: 8%SP, 3%PY, 3%GL, CP

Elevation: Sample Width: 0.5 m True Width: 0.5 m Secondaries: sGE, mJA, wMC, mHZ

Vein 210/50 Host : Andesite tuff

Au (ppb)	Ag (ppm)	As (ppm)	Sb (ppm)
435	46.7	168	26
Co (ppm)	**Cu (ppm)**	**Pb (ppm)**	**Zn (ppm)**
23	1430	1.24 %	15.05 %

Sampled By: TKB
29-Jul-10

1 m north of J992645. Less sphalerite but more hydrazincite. Vein is broken up and sheared within zone. Sphalerite forms as crystals within less sheared host rock.

J992647
Delta

Grid North: Grid East: Type: Grab Alteration: sCB, mQZ

UTM 428449.58 N UTM 6244138.05 E Strike Length Exp: 5 Metallics: 5%PY, trSP, 2%GL, CP

Elevation: Sample Width: 0.3 m True Width: 0.3 m Secondaries:

Vein 171/50 Host : Andesite tuff

Au (ppb)	Ag (ppm)	As (ppm)	Sb (ppm)
659	8.7	169	3
Co (ppm)	**Cu (ppm)**	**Pb (ppm)**	**Zn (ppm)**
4	225	420	6300

Sampled By: TKB
29-Jul-10

Disseminated galena and pyrite within quartz carbonate vein with some wall rock. Northern limit of exposure on western side of creek.

Appendix E.1: Rock Sample Analytical Certificates

ALS Canada Ltd.
2103 Dollarton Hwy
North Vancouver BC V7H 0A7
Phone: 604 984 0221 Fax: 604 984 0218 www.alsglobal.com

To: **EQUITY EXPLORATION CONSULTANTS LTD.**
SUITE 200, 900 WEST HASTINGS STREET
VANCOUVER BC V6C 1E5

Finalized Date: 3-AUG-2010
Account: EIAMML

CERTIFICATE TR10097112

Project: Max

P.O. No.: MML10-01

This report is for 38 GRAB samples submitted to our lab in Terrace, BC, Canada on 23-JUL-2010.

The following have access to data associated with this certificate:

BEN AINSWORTH EQUITY EXPLORATION GENERAL	ROBIN BLACK	THOMAS BRANSON

SAMPLE PREPARATION

ALS CODE	DESCRIPTION
WEI-21	Received Sample Weight
LOG-22	Sample login - Rcd w/o BarCode
CRU-QC	Crushing QC Test
PUL-QC	Pulverizing QC Test
CRU-31	Fine crushing - 70% <2mm
SPL-21	Split sample - riffle splitter
PUL-31	Pulverize split to 85% <75 um

ANALYTICAL PROCEDURES

ALS CODE	DESCRIPTION	INSTRUMENT
Au-AA23	Au 30g FA-AA finish	AAS
ME-ICP41	35 Element Aqua Regia ICP-AES	ICP-AES

To: **EQUITY EXPLORATION CONSULTANTS LTD.**
ATTN: THOMAS BRANSON
SUITE 200, 900 WEST HASTINGS STREET
VANCOUVER BC V6C 1E5

This is the Final Report and supersedes any preliminary report with this certificate number. Results apply to samples as submitted. All pages of this report have been checked and approved for release.

Signature:

Colin Ramshaw, Vancouver Laboratory Manager

ALS Canada Ltd.
2103 Dollarton Hwy
North Vancouver BC V7H 0A7
Phone: 604 984 0221 Fax: 604 984 0218 www.alsglobal.com

To: **EQUITY EXPLORATION CONSULTANTS LTD.**
SUITE 200, 900 WEST HASTINGS STREET
VANCOUVER BC V6C 1E5

Finalized Date: 3-AUG-2010
Account: EIAMML

Project: Max

CERTIFICATE OF ANALYSIS TR10097112

Sample Description	Method Analyte Units LOR	WEI-21 Recvd Wt. kg 0.02	Au-AA23 Au ppm 0.005	ME-ICP41 Ag ppm 0.2	ME-ICP41 Al % 0.01	ME-ICP41 As ppm 2	ME-ICP41 B ppm 10	ME-ICP41 Ba ppm 10	ME-ICP41 Be ppm 0.5	ME-ICP41 Bi ppm 2	ME-ICP41 Ca % 0.01	ME-ICP41 Cd ppm 0.5	ME-ICP41 Co ppm 1	ME-ICP41 Cr ppm 1	ME-ICP41 Cu ppm 1	ME-ICP41 Fe % 0.01
J992500		0.98	0.011	0.9	1.82	<2	<10	40	<0.5	<2	0.92	<0.5	41	43	453	4.89
J992501		0.96	<0.005	<0.2	1.06	<2	<10	80	<0.5	2	0.39	<0.5	10	10	129	2.72
J992502		1.23	0.007	0.4	1.87	2	<10	30	<0.5	<2	0.85	<0.5	19	4	34	5.61
J992503		0.95	<0.005	0.2	0.75	5	<10	80	<0.5	2	2.41	<0.5	9	9	251	2.37
J992504		1.25	0.219	0.5	0.03	>10000	<10	10	<0.5	4	0.14	<0.5	31	11	12	8.17
J992505		1.68	<0.005	0.4	0.39	79	<10	20	<0.5	<2	0.22	<0.5	17	19	69	>50
J992506		2.00	0.081	3.9	0.55	31	<10	10	<0.5	<2	1.01	<0.5	28	16	797	39.3
J992507		1.08	<0.005	0.3	2.31	10	<10	10	<0.5	<2	11.2	<0.5	29	12	1430	13.85
J992508		1.29	0.010	0.3	3.20	7	<10	40	<0.5	2	2.65	<0.5	39	16	641	6.85
J992509		1.45	0.015	0.5	1.03	21	<10	10	<0.5	<2	0.17	<0.5	71	9	538	47.4
J992510		1.50	<0.005	0.5	0.74	12	<10	20	0.6	<2	0.47	<0.5	6	<1	537	>50
J992511		1.21	0.007	<0.2	1.17	5	<10	10	<0.5	<2	8.7	<0.5	3	2	90	5.99
J992512		0.85	0.022	0.7	0.59	9	<10	380	0.6	<2	2.11	<0.5	27	56	747	28.4
J992513		1.21	0.069	2.1	1.13	12	<10	30	<0.5	<2	10.7	<0.5	17	87	3320	16.7
J992514		1.24	0.008	0.4	0.79	12	<10	20	<0.5	2	9.2	<0.5	57	<1	502	18.7
J992601		1.34	<0.005	0.2	2.03	16	<10	50	0.5	2	1.55	<0.5	13	9	66	3.45
J992602		1.89	<0.005	<0.2	2.30	28	<10	60	<0.5	2	1.79	<0.5	13	9	66	4.32
J992603		1.54	<0.005	<0.2	2.21	4	<10	50	<0.5	<2	1.11	<0.5	11	11	80	4.14
J992604		0.75	<0.005	0.2	2.03	44	<10	20	<0.5	2	1.33	<0.5	48	114	34	3.39
J992605		1.39	0.083	8.3	1.58	62	<10	60	<0.5	<2	5.26	4.0	8	24	307	6.80
J992606		0.94	<0.005	0.2	0.07	2	<10	40	<0.5	2	5.28	0.7	2	11	12	0.63
J992607		0.98	0.009	0.3	2.62	16	<10	40	0.7	2	0.89	<0.5	14	37	145	5.67
J992608		1.31	0.005	0.3	0.80	4	<10	20	<0.5	<2	15.6	<0.5	29	5	757	16.8
J992609		1.64	<0.005	0.2	2.31	<2	<10	10	<0.5	<2	2.87	<0.5	6	8	8	7.00
J992610		2.55	<0.005	<0.2	2.33	3	<10	40	<0.5	2	1.86	<0.5	9	18	59	3.53
J992611		2.08	<0.005	0.3	3.71	<2	<10	40	<0.5	<2	1.24	<0.5	16	26	10	7.12
J992612		1.24	0.088	1.0	0.82	3	<10	<10	<0.5	<2	4.49	<0.5	30	28	3900	6.24
J992613		2.24	<0.005	0.8	0.38	<2	<10	670	0.7	3	0.36	<0.5	1	2	36	1.33
J992614		1.98	0.006	0.5	0.99	10	<10	40	0.5	<2	0.37	<0.5	<1	21	206	>50
J992615		1.64	0.041	0.9	3.31	1620	<10	150	<0.5	<2	0.22	<0.5	47	14	1035	35.9
J992616		2.52	0.005	<0.2	1.90	17	<10	30	<0.5	<2	1.04	<0.5	19	14	74	4.71
J992617		1.82	0.008	0.3	1.26	15	<10	20	<0.5	2	0.86	<0.5	56	6	194	7.78
J992618		1.28	0.008	<0.2	2.28	3	<10	30	<0.5	<2	1.60	<0.5	12	10	91	3.06
J992619		0.69	<0.005	<0.2	1.80	4	<10	220	<0.5	<2	0.58	<0.5	12	26	25	4.35
J992620		1.93	0.046	1.0	0.28	12	<10	20	0.5	<2	0.11	<0.5	30	1	914	>50
J992621		1.78	0.032	1.0	1.47	3	<10	10	<0.5	<2	1.35	<0.5	215	<1	3210	11.25
J992622		1.55	0.019	0.4	0.22	8	<10	10	<0.5	<2	4.44	<0.5	396	<1	960	29.8
J992623		2.55	<0.005	0.2	0.13	<2	<10	10	<0.5	<2	0.07	0.5	15	<1	49	>50

ALS Canada Ltd.
2103 Dollarton Hwy
North Vancouver BC V7H 0A7
Phone: 604 984 0221 Fax: 604 984 0218 www.alsglobal.com

To: **EQUITY EXPLORATION CONSULTANTS LTD.**
SUITE 200, 900 WEST HASTINGS STREET
VANCOUVER BC V6C 1E5

Finalized Date: 3-AUG-2010
Account: EIAMML

Project: Max

CERTIFICATE OF ANALYSIS TR10097112

Sample Description	Method	ME-ICP41	ME-ICP41	ME-ICP41	ME-ICP41	ME-ICP41	ME-ICP41	ME-ICP41	ME-ICP41	ME-ICP41	ME-ICP41	ME-ICP41	ME-ICP41	ME-ICP41	ME-ICP41	ME-ICP41
	Analyte	Ga	Hg	K	La	Mg	Mn	Mo	Na	Ni	P	Pb	S	Sb	Sc	Sr
	Units	ppm	ppm	%	ppm	%	ppm	ppm	%	ppm	ppm	ppm	%	ppm	ppm	ppm
	LOR	10	1	0.01	10	0.01	5	1	0.01	1	10	2	0.01	2	1	1
J992500		10	<1	0.08	<10	1.37	627	<1	0.06	97	1270	3	3.35	<2	4	20
J992501		<10	<1	0.13	<10	0.71	254	<1	0.02	38	490	13	1.18	<2	2	12
J992502		10	<1	0.04	<10	1.03	476	<1	0.06	9	1240	3	0.93	<2	3	17
J992503		<10	<1	0.10	<10	0.58	412	<1	0.02	6	430	7	0.46	<2	1	85
J992504		<10	<1	0.02	<10	0.62	8960	<1	0.01	5	80	2	0.84	12	2	8
J992505		30	<1	0.04	<10	0.24	333	<1	0.02	15	980	<2	0.08	<2	2	5
J992506		20	<1	0.02	<10	0.19	286	<1	0.01	38	1470	<2	0.41	<2	1	19
J992507		20	<1	<0.01	<10	0.83	2710	<1	0.01	7	670	<2	<0.01	<2	2	24
J992508		10	1	0.03	<10	1.07	513	<1	0.09	22	610	<2	4.52	<2	5	41
J992509		30	<1	0.01	<10	0.77	282	<1	0.01	37	1060	<2	0.13	<2	2	2
J992510		30	<1	0.02	<10	0.25	472	<1	0.02	20	490	<2	<0.01	<2	2	7
J992511		<10	<1	0.03	<10	0.24	1805	<1	0.02	2	770	<2	0.30	<2	2	52
J992512		20	<1	0.07	20	0.05	130	6	0.01	38	>10000	<2	0.46	<2	3	47
J992513		10	<1	0.01	<10	0.03	1745	<1	0.01	8	1600	<2	0.33	<2	5	4
J992514		20	<1	0.01	<10	0.02	1195	<1	0.01	16	330	<2	0.68	<2	<1	1
J992601		10	<1	0.05	10	1.21	873	<1	0.07	4	2130	6	0.04	<2	3	153
J992602		10	<1	0.06	20	1.53	1070	<1	0.06	5	2250	4	0.05	<2	5	147
J992603		10	<1	0.03	10	1.44	897	<1	0.05	5	2390	4	0.10	<2	3	113
J992604		<10	<1	<0.01	<10	2.01	504	<1	0.02	138	190	<2	0.17	<2	6	31
J992605		<10	<1	0.06	<10	1.67	650	22	0.02	36	1160	52	6.5	19	4	134
J992606		<10	<1	0.01	<10	0.06	1045	<1	0.01	5	140	2	0.03	<2	1	373
J992607		20	<1	0.03	10	1.78	1265	<1	0.06	14	2160	15	0.01	<2	5	72
J992608		20	<1	0.01	<10	0.18	2410	<1	0.02	4	520	<2	<0.01	<2	1	26
J992609		10	<1	0.02	<10	1.63	767	<1	0.03	4	580	<2	<0.01	<2	4	74
J992610		10	1	0.08	<10	1.36	538	<1	0.10	8	840	<2	0.02	<2	4	84
J992611		10	1	0.07	<10	2.73	933	<1	0.09	14	830	<2	<0.01	<2	9	80
J992612		10	<1	0.01	10	0.33	658	<1	0.01	26	2490	<2	0.34	<2	1	65
J992613		<10	<1	0.14	60	0.03	1090	<1	0.10	<1	60	151	0.01	<2	<1	55
J992614		40	<1	0.29	<10	0.56	547	9	0.03	6	1290	<2	0.01	<2	1	10
J992615		30	<1	0.13	<10	1.18	354	25	0.01	9	2020	<2	1.28	6	7	18
J992616		10	<1	0.07	<10	1.34	648	<1	0.06	6	1070	<2	0.17	<2	5	60
J992617		<10	<1	0.03	<10	0.92	259	67	0.05	10	850	<2	7.8	<2	2	59
J992618		10	<1	0.10	<10	0.87	437	<1	0.20	8	830	<2	0.08	<2	4	80
J992619		10	<1	0.73	<10	1.06	514	<1	0.10	10	890	<2	0.04	<2	8	22
J992620		40	<1	0.03	<10	0.10	184	2	0.01	<1	1340	<2	0.39	<2	<1	3
J992621		10	<1	0.04	<10	0.51	426	<1	0.02	31	520	<2	4.40	<2	1	62
J992622		10	<1	0.01	<10	0.03	698	1	0.01	123	250	<2	7.9	<2	<1	13
J992623		30	<1	0.01	<10	0.03	430	4	0.01	<1	140	18	0.05	<2	<1	2

ALS Canada Ltd.
2103 Dollarton Hwy
North Vancouver BC V7H 0A7
Phone: 604 984 0221 Fax: 604 984 0218 www.alsglobal.com

To: **EQUITY EXPLORATION CONSULTANTS LTD.**
SUITE 200, 900 WEST HASTINGS STREET
VANCOUVER BC V6C 1E5

Finalized Date: 3-AUG-2010
Account: EIAMML

Project: Max

CERTIFICATE OF ANALYSIS TR10097112

Sample Description	Method	ME-ICP41	ME-ICP41	ME-ICP41	ME-ICP41	ME-ICP41	ME-ICP41	ME-ICP41
	Analyte	Th	Ti	Tl	U	V	W	Zn
	Units	ppm	%	ppm	ppm	ppm	ppm	ppm
	LOR	20	0.01	10	10	1	10	2
J992500		<20	0.48	<10	<10	180	<10	58
J992501		<20	0.21	<10	<10	11	<10	60
J992502		<20	0.27	<10	<10	140	<10	80
J992503		<20	0.03	<10	<10	26	<10	21
J992504		<20	<0.01	<10	<10	4	<10	34
J992505		<20	0.03	<10	<10	346	<10	11
J992506		<20	0.08	<10	<10	213	<10	8
J992507		<20	0.08	<10	10	85	<10	24
J992508		<20	0.18	<10	<10	104	<10	28
J992509		<20	0.05	<10	<10	205	<10	21
J992510		<20	0.02	<10	<10	305	<10	16
J992511		<20	0.16	<10	<10	57	<10	8
J992512		<20	0.13	<10	<10	203	10	8
J992513		<20	0.14	<10	<10	80	<10	19
J992514		<20	0.03	<10	<10	42	<10	<2
J992601		<20	0.31	<10	<10	78	<10	58
J992602		<20	0.25	<10	<10	90	<10	71
J992603		<20	0.28	<10	<10	78	<10	60
J992604		<20	0.16	<10	<10	46	<10	40
J992605		<20	0.01	<10	<10	65	<10	504
J992606		<20	<0.01	<10	<10	1	<10	24
J992607		<20	0.27	<10	<10	181	<10	115
J992608		<20	0.03	<10	10	52	<10	11
J992609		<20	0.18	<10	<10	107	<10	25
J992610		<20	0.16	<10	<10	121	<10	31
J992611		<20	0.25	<10	<10	202	<10	47
J992612		<20	0.08	<10	<10	77	<10	9
J992613		70	<0.01	<10	10	6	<10	61
J992614		<20	0.05	<10	<10	123	40	18
J992615		<20	0.02	<10	10	97	10	68
J992616		<20	0.20	<10	<10	135	<10	36
J992617		<20	0.16	<10	<10	49	<10	20
J992618		<20	0.22	<10	<10	89	<10	16
J992619		<20	0.24	<10	<10	135	<10	51
J992620		<20	0.03	<10	<10	327	30	5
J992621		<20	0.09	<10	30	49	<10	19
J992622		<20	0.02	<10	<10	34	<10	9
J992623		<20	0.01	<10	<10	8	<10	19

ALS Canada Ltd.
2103 Dollarton Hwy
North Vancouver BC V7H 0A7
Phone: 604 984 0221 Fax: 604 984 0218 www.alsglobal.com

To: EQUITY EXPLORATION CONSULTANTS LTD.
SUITE 200, 900 WEST HASTINGS STREET
VANCOUVER BC V6C 1E5

Finalized Date: 19- AUG- 2010
Account: EIAMML

CERTIFICATE TR10105758

Project: Eskay

P.O. No.: MML10- 01

This report is for 42 GRAB samples submitted to our lab in Terrace, BC, Canada on 5- AUG- 2010.

The following have access to data associated with this certificate:

BEN AINSWORTH EQUITY EXPLORATION GENERAL	ROBIN BLACK	THOMAS BRANSON

SAMPLE PREPARATION

ALS CODE	DESCRIPTION
WEI- 21	Received Sample Weight
LOG- 22	Sample login - Rcd w/o BarCode
CRU- QC	Crushing QC Test
PUL- QC	Pulverizing QC Test
CRU- 31	Fine crushing - 70% < 2mm
SPL- 21	Split sample - riffle splitter
PUL- 31	Pulverize split to 85% < 75 um

ANALYTICAL PROCEDURES

ALS CODE	DESCRIPTION	INSTRUMENT
Au- AA23	Au 30g FA- AA finish	AAS
Au- GRA21	Au 30g FA- GRAV finish	WST- SIM
ME- ICP41	35 Element Aqua Regia ICP- AES	ICP- AES
ME- OG46	Ore Grade Elements - AquaRegia	ICP- AES
Pb- OG46	Ore Grade Pb - Aqua Regia	VARIABLE
Zn- OG46	Ore Grade Zn - Aqua Regia	VARIABLE
Ag- GRA21	Ag 30g FA- GRAV finish	WST- SIM

To: EQUITY EXPLORATION CONSULTANTS LTD.
ATTN: THOMAS BRANSON
SUITE 200, 900 WEST HASTINGS STREET
VANCOUVER BC V6C 1E5

This is the Final Report and supersedes any preliminary report with this certificate number. Results apply to samples as submitted. All pages of this report have been checked and approved for release.

Signature:

Colin Ramshaw, Vancouver Laboratory Manager

ALS Canada Ltd.
2103 Dollarton Hwy
North Vancouver BC V7H 0A7
Phone: 604 984 0221 Fax: 604 984 0218 www.alsglobal.com

To: EQUITY EXPLORATION CONSULTANTS LTD.
SUITE 200, 900 WEST HASTINGS STREET
VANCOUVER BC V6C 1E5

Finalized Date: 19- AUG- 2010
Account: EIAMML

Project: Eskay

CERTIFICATE OF ANALYSIS TR10105758

Sample Description	Method Analyte Units LOR	WEI- 21 Recvd Wt. kg 0.02	Au- AA23 Au ppm 0.005	Au- GRA21 Au ppm 0.05	ME- ICP41 Ag ppm 0.2	ME- ICP41 Al % 0.01	ME- ICP41 As ppm 2	ME- ICP41 B ppm 10	ME- ICP41 Ba ppm 10	ME- ICP41 Be ppm 0.5	ME- ICP41 Bi ppm 2	ME- ICP41 Ca % 0.01	ME- ICP41 Cd ppm 0.5	ME- ICP41 Co ppm 1	ME- ICP41 Cr ppm 1	ME- ICP41 Cu ppm 1
J992515		0.97	0.008		<0.2	0.50	338	<10	60	0.8	<2	5.72	<0.5	24	4	143
J992516		1.23	0.024		1.8	1.19	21	<10	40	<0.5	2	6.76	0.8	154	17	5080
J992517		1.11	0.008		3.0	0.27	21	<10	20	<0.5	<2	0.41	4.3	22	2	4880
J992518		0.91	0.309		32.2	0.25	421	<10	70	<0.5	<2	1.54	811	18	<1	1860
J992519		1.26	0.444		>100	0.45	344	<10	40	<0.5	<2	9.7	532	11	<1	949
J992520		1.13	4.63	4.18	16.0	0.27	<2	<10	90	<0.5	6	0.17	5.7	6	7	200
J992521		1.17	0.922		5.0	0.32	<2	<10	150	<0.5	<2	0.54	2.4	2	6	859
J992522		1.25	1.545	1.57	15.7	0.18	<2	<10	70	<0.5	7	0.31	0.7	2	8	167
J992523		1.11	>10.0	15.70	>100	0.07	12	<10	30	<0.5	26	0.02	1.0	5	10	89
J992524		1.03	>10.0	31.4	>100	0.20	4	<10	30	<0.5	8	0.02	4.8	1	10	2090
J992525		1.41	>10.0	13.45	70.3	0.04	2	<10	20	<0.5	9	0.04	<0.5	1	12	73
J992526		1.53	0.180		>100	0.87	73	<10	20	<0.5	21	2.17	>1000	57	<1	4780
J992527		1.17	0.230		82.2	0.58	148	<10	30	<0.5	3	3.11	>1000	18	<1	822
J992528		1.15	0.251		39.7	2.29	265	<10	30	<0.5	7	2.34	524	17	2	679
J992529		1.37	0.198		>100	0.85	140	<10	50	<0.5	4	8.1	>1000	42	<1	1780
J992530		1.15	0.129		57.8	1.71	429	<10	40	<0.5	15	5.79	430	24	2	5260
J992531		1.05	0.126		>100	0.10	154	<10	50	<0.5	<2	0.70	>1000	6	2	2260
J992532		0.69	1.805	1.75	7.4	0.85	222	<10	40	<0.5	2	1.04	11.0	11	13	293
J992624		1.09	0.008		0.5	2.51	7	<10	60	0.5	<2	4.63	1.4	21	10	183
J992625		1.67	0.008		0.2	2.64	16	<10	50	<0.5	<2	2.01	0.9	27	38	114
J992626		0.85	0.008		0.5	0.38	4	<10	100	1.2	<2	18.6	<0.5	3	3	33
J992627		1.31	0.009		0.2	1.77	5	<10	90	0.6	<2	2.32	<0.5	15	18	73
J992628		0.95	<0.005		<0.2	2.80	2	<10	170	1.0	<2	0.49	<0.5	9	7	40
J992629		1.40	0.012		0.7	1.79	10	<10	10	<0.5	<2	0.31	<0.5	17	10	333
J992630		1.25	0.005		0.3	2.38	36	<10	10	<0.5	<2	1.56	<0.5	33	13	274
J992631		1.00	<0.005		0.4	0.80	19	<10	70	<0.5	2	11.3	<0.5	20	57	66
J992632		2.13	0.132		1.4	0.58	153	10	70	<0.5	<2	4.90	1.2	16	1	438
J992633		1.63	0.005		<0.2	1.07	<2	<10	60	<0.5	<2	0.83	<0.5	9	1	47
J992634		2.38	<0.005		<0.2	2.11	3	<10	40	<0.5	<2	1.66	<0.5	26	2	70
J992635		1.79	<0.005		<0.2	3.57	6	<10	60	<0.5	<2	1.47	<0.5	32	<1	98
J992636		0.93	<0.005		<0.2	2.15	<2	<10	50	<0.5	<2	1.79	<0.5	13	<1	10
J992637		1.20	0.006		<0.2	2.99	7	<10	30	<0.5	<2	1.20	<0.5	40	3	96
J992638		1.69	0.005		1.0	0.94	8	<10	70	<0.5	<2	0.10	0.6	8	20	72
J992639		1.37	<0.005		0.7	1.21	10	<10	250	0.6	<2	0.07	1.8	13	1	9
J992640		1.54	<0.005		<0.2	0.05	<2	<10	10	<0.5	2	0.06	4.5	<1	6	16
J992641		1.18	<0.005		0.2	0.27	2	<10	1250	<0.5	<2	0.07	<0.5	<1	2	2
J992642		1.57	<0.005		<0.2	1.66	12	<10	230	<0.5	<2	0.47	0.9	7	14	32
J992643		1.36	0.011		1.6	0.68	40	<10	170	<0.5	<2	2.98	<0.5	12	2	169
J992644		1.70	0.319		18.9	0.46	397	<10	40	<0.5	10	>25.0	231	9	<1	565
J992645		2.10	0.397		42.4	0.76	166	<10	30	<0.5	29	6.51	>1000	34	<1	1340

ALS Canada Ltd.
2103 Dollarton Hwy
North Vancouver BC V7H 0A7
Phone: 604 984 0221 Fax: 604 984 0218 www.alsglobal.com

To: EQUITY EXPLORATION CONSULTANTS LTD.
SUITE 200, 900 WEST HASTINGS STREET
VANCOUVER BC V6C 1E5

Finalized Date: 19- AUG- 2010
Account: EIAMML

Project: Eskay

CERTIFICATE OF ANALYSIS TR10105758

Sample Description	Method	ME- ICP41	ME- ICP41	ME- ICP41	ME- ICP41	ME- ICP41	ME- ICP41	ME- ICP41	ME- ICP41	ME- ICP41	ME- ICP41	ME- ICP41	ME- ICP41	ME- ICP41	ME- ICP41	ME- ICP41
	Analyte	Fe	Ga	Hg	K	La	Mg	Mn	Mo	Na	Ni	P	Pb	S	Sb	Sc
	Units	%	ppm	ppm	%	ppm	%	ppm	ppm	%	ppm	ppm	ppm	%	ppm	ppm
	LOR	0.01	10	1	0.01	10	0.01	5	1	0.01	1	10	2	0.01	2	1
J992515		4.36	<10	3	0.13	<10	1.90	1165	<1	0.01	12	1910	16	2.76	140	18
J992516		15.5	10	1	0.01	<10	0.05	1835	4	0.01	73	1180	6	7.5	<2	3
J992517		1.07	<10	2	0.10	<10	0.02	345	<1	0.07	4	380	<2	0.08	<2	1
J992518		5.96	<10	4	0.12	<10	0.08	4410	<1	0.01	<1	460	793	2.94	2	1
J992519		8.37	<10	4	0.15	<10	2.51	5160	<1	0.02	4	570	>10000	4.72	67	7
J992520		1.75	<10	1	0.15	<10	0.03	273	<1	0.02	2	280	>10000	0.43	<2	<1
J992521		1.12	<10	1	0.16	<10	0.06	329	<1	0.03	2	320	1900	0.25	<2	<1
J992522		0.70	<10	1	0.08	<10	0.04	368	<1	0.02	<1	140	3330	0.13	<2	<1
J992523		5.20	<10	1	0.03	<10	0.02	129	10	0.01	1	30	7710	1.30	<2	<1
J992524		1.71	<10	1	0.04	<10	0.07	131	<1	0.01	1	40	8040	0.83	<2	<1
J992525		0.90	<10	1	0.02	<10	0.01	92	<1	0.01	1	30	3790	0.36	<2	<1
J992526		5.87	10	66	0.03	<10	0.29	1700	<1	<0.01	2	190	>10000	7.9	150	1
J992527		5.30	<10	41	0.12	<10	0.20	1135	<1	0.01	4	640	2330	7.5	115	3
J992528		9.19	<10	13	0.20	<10	0.86	1465	<1	0.01	1	1150	>10000	7.1	10	5
J992529		6.71	<10	61	0.04	<10	0.27	4290	<1	0.01	1	240	>10000	7.1	75	1
J992530		7.78	<10	7	0.05	<10	0.48	2740	<1	0.01	9	420	769	5.8	12	4
J992531		2.34	<10	14	0.06	<10	0.16	395	<1	<0.01	2	320	>10000	3.87	1065	3
J992532		3.79	<10	1	0.18	<10	0.16	237	<1	0.02	9	1240	294	2.82	7	5
J992624		5.96	10	1	0.08	10	1.93	1250	<1	0.06	9	2690	23	0.29	<2	18
J992625		7.03	10	1	0.15	<10	2.28	949	<1	0.06	22	2640	18	0.63	<2	10
J992626		6.23	<10	<1	0.10	<10	2.02	1240	<1	0.02	7	460	8	<0.01	<2	3
J992627		5.05	10	1	0.08	<10	1.67	1020	<1	0.06	13	1710	14	1.00	<2	13
J992628		5.74	10	1	0.22	20	1.19	284	<1	0.03	6	1660	2	0.01	<2	5
J992629		5.34	10	1	0.05	<10	1.17	475	4	0.04	4	460	4	0.09	<2	5
J992630		4.36	10	1	0.03	<10	1.50	500	<1	0.06	21	1960	<2	0.58	<2	3
J992631		4.72	<10	2	0.16	<10	3.08	1305	<1	0.03	71	660	4	0.02	5	13
J992632		4.60	<10	1	0.42	<10	0.73	953	<1	0.02	12	2860	9	1.29	190	2
J992633		2.28	<10	1	0.06	<10	0.47	303	<1	0.10	1	1160	2	0.38	<2	2
J992634		4.45	<10	1	0.10	<10	1.28	663	<1	0.12	8	2000	<2	1.01	<2	6
J992635		7.23	10	1	0.11	<10	2.32	1145	<1	0.09	2	2660	<2	1.28	<2	6
J992636		4.65	10	1	0.11	<10	1.33	854	<1	0.13	1	2030	<2	0.02	<2	9
J992637		6.24	<10	1	0.06	<10	2.17	1000	<1	0.06	7	1980	<2	1.19	<2	4
J992638		5.61	<10	<1	0.18	<10	0.34	278	3	0.04	13	490	4	3.22	<2	5
J992639		8.59	<10	2	0.11	10	0.25	4370	29	0.01	6	240	9	0.04	<2	6
J992640		2.01	<10	1	0.01	<10	0.02	83	<1	0.01	7	250	<2	0.04	<2	1
J992641		1.42	<10	<1	0.18	30	0.01	367	1	0.05	<1	420	10	0.09	<2	2
J992642		3.64	<10	1	0.08	10	0.77	432	3	0.07	27	730	8	1.14	2	6
J992643		3.95	<10	2	0.33	<10	0.88	886	<1	0.06	7	1810	9	1.60	21	9
J992644		6.88	<10	5	0.02	<10	0.19	12050	<1	0.04	1	140	1180	8.7	7	2
J992645		4.54	<10	45	0.04	<10	0.28	3010	<1	0.03	4	290	4570	6.1	14	1

ALS Canada Ltd.
2103 Dollarton Hwy
North Vancouver BC V7H 0A7
Phone: 604 984 0221 Fax: 604 984 0218 www.alsglobal.com

To: EQUITY EXPLORATION CONSULTANTS LTD.
SUITE 200, 900 WEST HASTINGS STREET
VANCOUVER BC V6C 1E5

Finalized Date: 19- AUG- 2010
Account: EIAMML

Project: Eskay

CERTIFICATE OF ANALYSIS TR10105758

Sample Description	Method	ME- ICP41	ME- ICP41	ME- ICP41	ME- ICP41	ME- ICP41	ME- ICP41	ME- ICP41	ME- ICP41	Pb- OG46	Zn- OG46	Ag- GRA21
	Analyte	Sr	Th	Ti	Tl	U	V	W	Zn	Pb	Zn	Ag
	Units	ppm	ppm	%	ppm	ppm	ppm	ppm	ppm	%	%	ppm
	LOR	1	20	0.01	10	10	1	10	2	0.001	0.001	5
J992515		451	<20	<0.01	<10	<10	108	<10	71			
J992516		4	<20	0.07	<10	10	83	<10	87			
J992517		6	<20	0.01	<10	<10	4	<10	261			
J992518		25	<20	<0.01	<10	<10	5	<10	>10000		6.03	
J992519		494	<20	<0.01	<10	<10	5	<10	>10000	1.220	3.67	90
J992520		24	<20	<0.01	<10	<10	3	20	187	1.355		
J992521		40	<20	<0.01	<10	<10	2	<10	81			
J992522		16	<20	<0.01	<10	<10	2	<10	23			
J992523		14	<20	<0.01	<10	<10	1	120	21			94
J992524		5	<20	<0.01	<10	<10	2	20	19			110
J992525		5	<20	<0.01	<10	<10	1	40	6			
J992526		54	<20	<0.01	<10	<10	19	<10	>10000	8.74	>30.0	257
J992527		70	<20	<0.01	<10	<10	18	<10	>10000		14.40	
J992528		96	<20	<0.01	<10	<10	56	<10	>10000	1.320	4.48	
J992529		208	<20	<0.01	<10	<10	18	<10	>10000	3.16	26.0	113
J992530		94	<20	<0.01	<10	<10	52	<10	>10000		3.39	
J992531		66	<20	<0.01	<10	<10	4	20	>10000	1.870	12.00	404
J992532		10	<20	0.06	<10	<10	57	<10	857			
J992624		154	<20	0.22	<10	<10	304	<10	184			
J992625		90	<20	0.29	<10	<10	334	<10	148			
J992626		635	<20	<0.01	<10	<10	35	<10	57			
J992627		88	<20	0.29	<10	<10	194	<10	111			
J992628		50	<20	<0.01	<10	<10	45	<10	123			
J992629		15	<20	0.18	<10	<10	112	<10	51			
J992630		42	<20	0.19	<10	<10	99	<10	55			
J992631		448	<20	<0.01	<10	<10	64	<10	68			
J992632		152	<20	<0.01	<10	<10	11	<10	100			
J992633		76	<20	0.09	<10	<10	36	<10	32			
J992634		101	<20	0.23	<10	<10	98	<10	56			
J992635		84	<20	0.26	<10	<10	126	<10	96			
J992636		76	<20	0.25	<10	<10	119	<10	69			
J992637		71	<20	0.22	<10	<10	110	<10	103			
J992638		7	<20	0.01	<10	<10	60	<10	100			
J992639		9	<20	<0.01	<10	<10	21	<10	193			
J992640		6	<20	<0.01	<10	<10	8	<10	360			
J992641		14	<20	<0.01	<10	<10	<1	<10	34			
J992642		29	<20	0.12	<10	<10	33	<10	147			
J992643		177	<20	<0.01	<10	<10	33	<10	72			
J992644		765	<20	<0.01	<10	10	9	<10	>10000		2.10	
J992645		142	<20	<0.01	<10	<10	16	10	>10000		16.60	

ALS Canada Ltd.
2103 Dollarton Hwy
North Vancouver BC V7H 0A7
Phone: 604 984 0221 Fax: 604 984 0218 www.alsglobal.com

To: EQUITY EXPLORATION CONSULTANTS LTD.
SUITE 200, 900 WEST HASTINGS STREET
VANCOUVER BC V6C 1E5

Finalized Date: 19- AUG- 2010
Account: EIAMML

Project: Eskay

CERTIFICATE OF ANALYSIS TR10105758

Sample Description	Method Analyte Units LOR	WEI- 21 Recvd Wt. kg 0.02	Au- AA23 Au ppm 0.005	Au- GRA21 Au ppm 0.05	ME- ICP41 Ag ppm 0.2	ME- ICP41 Al % 0.01	ME- ICP41 As ppm 2	ME- ICP41 B ppm 10	ME- ICP41 Ba ppm 10	ME- ICP41 Be ppm 0.5	ME- ICP41 Bi ppm 2	ME- ICP41 Ca % 0.01	ME- ICP41 Cd ppm 0.5	ME- ICP41 Co ppm 1	ME- ICP41 Cr ppm 1	ME- ICP41 Cu ppm 1
J992646		1.81	0.435		46.7	0.81	168	<10	20	<0.5	12	5.24	>1000	23	<1	1430
J992647		2.12	0.659		8.7	0.20	169	<10	110	<0.5	6	24.5	91.4	4	<1	225

ALS Canada Ltd.
2103 Dollarton Hwy
North Vancouver BC V7H 0A7
Phone: 604 984 0221 Fax: 604 984 0218 www.alsglobal.com

To: EQUITY EXPLORATION CONSULTANTS LTD.
SUITE 200, 900 WEST HASTINGS STREET
VANCOUVER BC V6C 1E5

Finalized Date: 19- AUG- 2010
Account: EIAMML

Project: Eskay

CERTIFICATE OF ANALYSIS TR10105758

Sample Description	Method	ME- ICP41	ME- ICP41	ME- ICP41	ME- ICP41	ME- ICP41	ME- ICP41	ME- ICP41	ME- ICP41	ME- ICP41	ME- ICP41	ME- ICP41	ME- ICP41	ME- ICP41	ME- ICP41	ME- ICP41
	Analyte	Fe	Ga	Hg	K	La	Mg	Mn	Mo	Na	Ni	P	Pb	S	Sb	Sc
	Units	%	ppm	ppm	%	ppm	%	ppm	ppm	%	ppm	ppm	ppm	%	ppm	ppm
	LOR	0.01	10	1	0.01	10	0.01	5	1	0.01	1	10	2	0.01	2	1
J992646		4.68	<10	35	0.03	<10	0.30	3060	<1	0.03	3	260	>10000	6.0	26	1
J992647		2.21	<10	3	0.01	<10	0.06	12700	<1	0.04	3	40	420	2.0	3	2

ALS Canada Ltd.
2103 Dollarton Hwy
North Vancouver BC V7H 0A7
Phone: 604 984 0221 Fax: 604 984 0218 www.alsglobal.com

To: EQUITY EXPLORATION CONSULTANTS LTD.
SUITE 200, 900 WEST HASTINGS STREET
VANCOUVER BC V6C 1E5

Finalized Date: 19- AUG- 2010
Account: EIAMML

Project: Eskay

CERTIFICATE OF ANALYSIS TR10105758

Sample Description	Method	ME- ICP41	ME- ICP41	ME- ICP41	ME- ICP41	ME- ICP41	ME- ICP41	ME- ICP41	ME- ICP41	Pb- OG46	Zn- OG46	Ag- GRA21
	Analyte	Sr	Th	Ti	Tl	U	V	W	Zn	Pb	Zn	Ag
	Units	ppm	ppm	%	ppm	ppm	ppm	ppm	ppm	%	%	ppm
	LOR	1	20	0.01	10	10	1	10	2	0.001	0.001	5
J992646		131	<20	<0.01	<10	<10	18	<10	>10000	1.240	15.05	
J992647		454	<20	<0.01	<10	10	1	<10	6300			

ALS Canada Ltd.
2103 Dollarton Hwy
North Vancouver BC V7H 0A7
Phone: 604 984 0221 Fax: 604 984 0218 www.alsglobal.com

To: EQUITY EXPLORATION CONSULTANTS LTD.
SUITE 200, 900 WEST HASTINGS STREET
VANCOUVER BC V6C 1E5

Finalized Date: 4- SEP- 2010
Account: EIAMML

CERTIFICATE VA10119662

Project: Eskay

P.O. No.: MML10- 01

This report is for 3 GRAB samples submitted to our lab in Vancouver, BC, Canada on 23- AUG- 2010.

The following have access to data associated with this certificate:

BEN AINSWORTH EQUITY EXPLORATION GENERAL	ROBIN BLACK	THOMAS BRANSON

SAMPLE PREPARATION

ALS CODE	DESCRIPTION
FND- 03	Find Reject for Addn Analysis
SPL- 21	Split sample - riffle splitter
PUL- 32	Pulverize 1000g to 85% < 75 um
SCR- 21	Screen to - 100 um

ANALYTICAL PROCEDURES

ALS CODE	DESCRIPTION	INSTRUMENT
Au- SCR21	Au Screen Fire Assay - 100 um	WST- SIM
Au- AA25	Ore Grade Au 30g FA AA finish	AAS
Au- AA25D	Ore Grade Au 30g FA AA Dup	AAS

To: EQUITY EXPLORATION CONSULTANTS LTD.
ATTN: THOMAS BRANSON
SUITE 200, 900 WEST HASTINGS STREET
VANCOUVER BC V6C 1E5

This is the Final Report and supersedes any preliminary report with this certificate number. Results apply to samples as submitted. All pages of this report have been checked and approved for release.

Signature:

Colin Ramshaw, Vancouver Laboratory Manager

ALS Canada Ltd.
2103 Dollarton Hwy
North Vancouver BC V7H 0A7
Phone: 604 984 0221 Fax: 604 984 0218 www.alsglobal.com

To: EQUITY EXPLORATION CONSULTANTS LTD.
SUITE 200, 900 WEST HASTINGS STREET
VANCOUVER BC V6C 1E5

Finalized Date: 4- SEP- 2010
Account: EIAMML

Project: Eskay

CERTIFICATE OF ANALYSIS VA10119662

Sample Description	Method Analyte Units LOR	Au- SCR21 Au Total ppm 0.05	Au- SCR21 Au (+) F ppm 0.05	Au- SCR21 Au (-) F ppm 0.05	Au- SCR21 Au (+) m mg 0.001	Au- SCR21 WT. + Fr g 0.01	Au- SCR21 WT. - Fr g 0.1	Au- AA25 Au ppm 0.01	Au- AA25D Au ppm 0.01
J992523		21.0	115.5	19.80	0.776	6.71	522.0	19.00	20.6
J992524		31.4	91.7	30.0	1.113	12.14	501.8	29.5	30.4
J992525		14.90	7.39	15.20	0.147	19.88	511.0	15.05	15.30

Appendix E.2: Soil Sample Analytical Certificates

ALS Canada Ltd.
2103 Dollarton Hwy
North Vancouver BC V7H 0A7
Phone: 604 984 0221 Fax: 604 984 0218 www.alsglobal.com

To: **EQUITY EXPLORATION CONSULTANTS LTD.**
SUITE 200, 900 WEST HASTINGS STREET
VANCOUVER BC V6C 1E5

Finalized Date: 5-AUG-2010
Account: EIAMML

CERTIFICATE VA10101965

Project: MAX

P.O. No.: MML10-01

This report is for 185 Soil samples submitted to our lab in Terrace, BC, Canada on 23-JUL-2010.

The following have access to data associated with this certificate:

BEN AINSWORTH EQUITY EXPLORATION GENERAL	ROBIN BLACK	THOMAS BRANSON

SAMPLE PREPARATION

ALS CODE	DESCRIPTION
WEI-21	Received Sample Weight
LOG-22	Sample login - Rcd w/o BarCode
SCR-41	Screen to -180um and save both
LOG-23	Pulp Login - Rcvd with Barcode

ANALYTICAL PROCEDURES

ALS CODE	DESCRIPTION	INSTRUMENT
Au-AA23	Au 30g FA-AA finish	AAS
ME-ICP41	35 Element Aqua Regia ICP-AES	ICP-AES

To: **EQUITY EXPLORATION CONSULTANTS LTD.**
ATTN: THOMAS BRANSON
SUITE 200, 900 WEST HASTINGS STREET
VANCOUVER BC V6C 1E5

This is the Final Report and supersedes any preliminary report with this certificate number. Results apply to samples as submitted. All pages of this report have been checked and approved for release.

Signature:

Colin Ramshaw, Vancouver Laboratory Manager

ALS Canada Ltd.
2103 Dollarton Hwy
North Vancouver BC V7H 0A7
Phone: 604 984 0221 Fax: 604 984 0218 www.alsglobal.com

To: **EQUITY EXPLORATION CONSULTANTS LTD.**
SUITE 200, 900 WEST HASTINGS STREET
VANCOUVER BC V6C 1E5

Finalized Date: 5-AUG-2010
Account: EIAMML

Project: MAX

CERTIFICATE OF ANALYSIS VA10101965

Sample Description	Method Analyte Units LOR	WEI-21 Recvd Wt. kg 0.02	Au-AA23 Au ppm 0.005	ME-ICP41 Ag ppm 0.2	ME-ICP41 Al % 0.01	ME-ICP41 As ppm 2	ME-ICP41 B ppm 10	ME-ICP41 Ba ppm 10	ME-ICP41 Be ppm 0.5	ME-ICP41 Bi ppm 2	ME-ICP41 Ca % 0.01	ME-ICP41 Cd ppm 0.5	ME-ICP41 Co ppm 1	ME-ICP41 Cr ppm 1	ME-ICP41 Cu ppm 1	ME-ICP41 Fe % 0.01
J993001		0.22	0.019	0.6	2.48	34	<10	40	<0.5	<2	0.08	<0.5	2	37	45	4.35
J993002		0.46	0.007	0.4	2.75	21	<10	100	0.7	<2	1.12	1.2	18	65	102	4.83
J993003		0.22	0.008	0.4	2.46	29	<10	70	0.9	<2	0.10	<0.5	5	31	48	4.65
J993004		0.16	0.009	0.5	2.04	25	<10	120	0.5	<2	0.35	<0.5	11	44	70	3.96
J993005		0.22	0.007	1.5	1.75	18	<10	100	0.6	<2	0.23	1.4	11	48	48	3.55
J993006		0.20	0.021	1.1	3.20	21	<10	130	1.1	<2	0.23	0.6	17	71	94	4.97
J993007		0.20	0.009	0.4	1.64	18	<10	60	<0.5	<2	0.10	<0.5	6	47	28	2.64
J993008		0.24	0.012	0.4	2.64	22	<10	50	0.6	<2	0.23	<0.5	11	57	57	4.08
J993009		0.22	0.011	0.5	2.13	31	<10	60	0.6	<2	0.07	<0.5	8	37	43	3.80
J993010		0.24	0.009	0.2	3.44	27	<10	30	1.2	<2	0.15	<0.5	9	36	43	4.62
J993011		0.42	0.010	0.3	2.65	26	<10	50	0.6	<2	0.35	<0.5	16	56	70	4.50
J993012		0.22	0.008	0.7	2.31	20	<10	60	1.8	<2	0.24	0.6	8	30	39	4.53
J993013		0.30	0.011	2.1	1.93	283	<10	120	1.3	<2	0.52	5.5	12	31	87	5.47
J993014		0.30	0.013	2.7	2.05	371	<10	120	1.4	<2	0.65	6.1	15	35	95	5.72
J993015		0.28	0.011	0.3	2.10	32	<10	70	0.6	<2	0.12	<0.5	12	44	51	4.24
J993016		0.24	0.008	0.2	2.28	21	<10	60	0.7	<2	0.22	<0.5	10	45	55	4.06
J993017		0.36	0.010	0.3	2.67	22	<10	120	0.9	<2	0.25	<0.5	12	50	64	4.34
J993018		0.40	0.009	0.2	2.66	19	<10	90	0.8	<2	0.48	0.5	22	53	75	4.53
J993019		0.26	0.005	0.4	3.18	17	<10	180	1.1	<2	0.85	<0.5	24	48	109	5.57
J993020		0.18	0.005	0.6	2.49	17	<10	120	0.8	<2	0.40	<0.5	14	57	69	4.34
J993021		0.26	0.007	0.7	2.50	15	<10	130	0.7	<2	0.48	<0.5	17	57	75	4.41
J993022		0.42	0.006	<0.2	2.88	18	<10	130	0.8	<2	0.34	<0.5	17	82	80	5.15
J993023		0.36	0.011	0.4	3.33	19	<10	150	0.9	<2	0.70	<0.5	21	90	119	5.70
J993024		0.18	0.020	0.6	2.26	36	<10	110	0.5	<2	0.05	<0.5	10	18	53	4.90
J993025		0.14	<0.005	<0.2	0.01	<2	<10	10	<0.5	<2	0.01	<0.5	<1	<1	<1	0.02
J993026		0.24	0.010	0.6	2.25	38	<10	130	0.6	<2	0.10	<0.5	10	29	75	4.27
J993027		0.20	0.022	1.9	2.84	28	<10	70	0.8	<2	0.07	<0.5	11	34	78	4.30
J993028		0.42	0.021	1.5	2.67	25	<10	100	<0.5	<2	0.17	1.5	33	35	205	5.66
J993029		0.20	0.010	0.5	2.46	27	<10	80	0.6	<2	0.09	<0.5	12	30	90	4.76
J993030		0.26	0.012	0.6	1.72	19	<10	80	<0.5	<2	0.05	<0.5	8	30	44	3.90
J993031		0.22	0.024	0.6	1.78	18	<10	70	<0.5	<2	0.06	<0.5	8	32	46	4.04
J993032		0.32	0.024	0.7	1.67	44	<10	290	<0.5	<2	0.57	<0.5	24	12	120	5.34
J993033		0.22	0.014	0.6	1.62	15	<10	90	<0.5	<2	0.32	<0.5	7	13	71	2.34
J993034		0.24	0.008	0.5	2.28	38	<10	90	0.6	<2	0.14	0.7	13	10	45	4.97
J993035		0.24	0.014	0.6	1.64	21	<10	110	<0.5	<2	0.16	0.7	12	12	51	4.62
J993036		0.22	<0.005	0.3	1.25	24	<10	130	<0.5	<2	0.10	0.5	10	14	47	4.29
J993037		0.28	0.012	0.8	2.04	29	<10	90	0.5	<2	0.15	0.8	14	17	77	4.55
J993038		0.26	0.038	0.5	1.21	20	<10	120	<0.5	<2	0.15	0.9	8	17	56	3.73
J993039		0.40	0.012	0.8	1.64	40	<10	130	<0.5	<2	0.22	1.5	18	18	105	4.55
J993040		0.26	0.016	0.5	2.10	31	<10	100	0.6	<2	0.12	0.5	15	24	89	4.79

***** See Appendix Page for comments regarding this certificate *****

ALS Canada Ltd.
2103 Dollarton Hwy
North Vancouver BC V7H 0A7
Phone: 604 984 0221 Fax: 604 984 0218 www.alsglobal.com

To: **EQUITY EXPLORATION CONSULTANTS LTD.**
SUITE 200, 900 WEST HASTINGS STREET
VANCOUVER BC V6C 1E5

Finalized Date: 5-AUG-2010
Account: EIAMML

Project: MAX

CERTIFICATE OF ANALYSIS VA10101965

Sample Description	Method	ME-ICP41	ME-ICP41	ME-ICP41	ME-ICP41	ME-ICP41	ME-ICP41	ME-ICP41	ME-ICP41	ME-ICP41	ME-ICP41	ME-ICP41	ME-ICP41	ME-ICP41	ME-ICP41	ME-ICP41
	Analyte	Ga	Hg	K	La	Mg	Mn	Mo	Na	Ni	P	Pb	S	Sb	Sc	Sr
	Units	ppm	ppm	%	ppm	%	ppm	ppm	%	ppm	ppm	ppm	%	ppm	ppm	ppm
	LOR	10	1	0.01	10	0.01	5	1	0.01	1	10	2	0.01	2	1	1
J993001		10	<1	0.05	10	0.55	247	3	0.02	10	1090	37	0.07	<2	1	10
J993002		10	<1	0.15	10	2.06	1030	1	0.02	42	1620	23	0.02	<2	7	72
J993003		20	1	0.07	10	0.62	533	5	0.03	14	1050	33	0.06	<2	2	12
J993004		10	<1	0.06	10	0.96	579	2	0.02	23	950	23	0.07	<2	2	36
J993005		10	1	0.06	10	0.92	1105	2	0.02	20	1420	31	0.13	<2	1	22
J993006		10	1	0.08	10	2.05	1465	3	0.02	38	1670	21	0.05	<2	3	19
J993007		10	<1	0.05	10	0.82	392	2	0.02	16	970	26	0.08	<2	1	14
J993008		10	<1	0.05	10	1.37	651	2	0.04	24	1280	22	0.05	<2	3	22
J993009		10	1	0.05	10	0.75	754	2	0.02	18	1120	26	0.12	<2	1	12
J993010		10	<1	0.05	20	0.56	758	4	0.05	16	1110	30	0.08	<2	2	11
J993011		10	1	0.07	10	1.56	977	2	0.05	28	1510	30	0.03	<2	5	31
J993012		20	<1	0.06	10	0.69	1050	3	0.03	14	1160	29	0.11	<2	1	24
J993013		10	<1	0.07	10	0.65	1585	3	0.01	20	2570	203	0.15	39	3	37
J993014		10	1	0.07	20	0.69	1930	3	0.02	24	2660	264	0.14	45	4	45
J993015		10	<1	0.07	10	1.06	975	2	0.02	26	890	29	0.08	<2	2	18
J993016		10	<1	0.07	10	1.26	738	1	0.02	28	1030	23	0.06	<2	3	21
J993017		10	<1	0.07	10	1.26	734	2	0.02	28	1580	27	0.10	<2	2	28
J993018		10	<1	0.10	10	1.69	1300	1	0.08	38	1750	29	0.03	<2	6	42
J993019		10	1	0.30	10	2.54	1340	1	0.04	24	1690	28	0.05	<2	7	61
J993020		10	1	0.08	10	1.75	913	2	0.02	27	1800	21	0.09	<2	1	34
J993021		10	<1	0.08	10	1.86	1120	2	0.02	26	1850	21	0.09	<2	2	38
J993022		10	<1	0.08	10	2.11	1035	2	0.02	35	1230	22	0.06	<2	4	31
J993023		10	<1	0.17	10	2.72	1125	1	0.02	40	1560	22	0.04	<2	10	49
J993024		10	<1	0.06	10	0.87	630	3	0.01	18	1580	15	0.08	6	1	9
J993025		<10	1	<0.01	<10	<0.01	<5	<1	0.01	<1	10	<2	0.01	<2	<1	<1
J993026		10	<1	0.07	10	0.93	639	4	0.01	29	1930	12	0.09	6	1	15
J993027		10	<1	0.06	10	0.96	528	5	0.02	19	1280	17	0.07	2	1	10
J993028		10	1	0.05	10	1.25	2250	9	0.01	90	3010	15	0.03	2	4	10
J993029		10	1	0.06	10	0.93	718	4	0.02	26	1490	14	0.07	2	1	9
J993030		10	1	0.04	10	0.56	741	4	0.01	17	1150	17	0.07	<2	1	10
J993031		<10	1	0.04	10	0.66	757	4	0.01	18	1140	17	0.07	<2	1	11
J993032		<10	<1	0.07	10	0.90	1460	2	<0.01	29	2170	27	0.03	11	7	41
J993033		10	1	0.05	10	0.57	220	1	<0.01	10	1880	12	0.06	4	1	25
J993034		10	<1	0.05	10	1.11	900	2	<0.01	16	1180	29	0.03	13	2	15
J993035		10	<1	0.05	<10	0.54	1495	2	<0.01	12	1650	18	0.12	6	<1	40
J993036		10	<1	0.04	<10	0.32	1290	3	<0.01	14	1590	20	0.10	8	<1	14
J993037		10	<1	0.05	10	0.80	1150	4	<0.01	25	1310	17	0.06	10	1	18
J993038		10	<1	0.05	<10	0.42	615	3	<0.01	18	1570	10	0.11	10	<1	23
J993039		10	<1	0.06	10	0.89	1350	5	<0.01	38	1710	18	0.03	17	2	21
J993040		10	1	0.05	10	0.96	1035	4	<0.01	38	1020	17	0.05	12	2	14

***** See Appendix Page for comments regarding this certificate *****

ALS Canada Ltd.
2103 Dollarton Hwy
North Vancouver BC V7H 0A7
Phone: 604 984 0221 Fax: 604 984 0218 www.alsglobal.com

To: **EQUITY EXPLORATION CONSULTANTS LTD.**
SUITE 200, 900 WEST HASTINGS STREET
VANCOUVER BC V6C 1E5

Finalized Date: 5-AUG-2010
Account: EIAMML

Project: MAX

CERTIFICATE OF ANALYSIS VA10101965

Sample Description	Method	ME-ICP41	ME-ICP41	ME-ICP41	ME-ICP41	ME-ICP41	ME-ICP41	ME-ICP41
	Analyte	Th	Ti	Tl	U	V	W	Zn
	Units	ppm	%	ppm	ppm	ppm	ppm	ppm
	LOR	20	0.01	10	10	1	10	2
J993001		<20	0.06	<10	<10	66	<10	59
J993002		<20	0.12	<10	<10	111	<10	207
J993003		<20	0.07	<10	<10	63	<10	96
J993004		<20	0.07	<10	<10	117	<10	109
J993005		<20	0.03	<10	<10	85	<10	138
J993006		<20	0.03	<10	<10	100	<10	152
J993007		<20	0.04	<10	<10	68	<10	69
J993008		<20	0.09	<10	<10	100	<10	104
J993009		<20	0.09	<10	<10	87	<10	91
J993010		<20	0.09	<10	<10	52	<10	95
J993011		<20	0.13	<10	<10	101	<10	137
J993012		<20	0.08	<10	<10	71	<10	109
J993013		<20	0.02	<10	<10	92	<10	554
J993014		<20	0.03	<10	<10	94	<10	754
J993015		<20	0.12	<10	<10	98	<10	124
J993016		<20	0.10	<10	<10	84	<10	115
J993017		<20	0.06	<10	<10	97	<10	126
J993018		<20	0.15	<10	<10	102	<10	142
J993019		<20	0.20	<10	<10	167	<10	149
J993020		<20	0.04	<10	<10	120	<10	117
J993021		<20	0.04	<10	<10	126	<10	117
J993022		<20	0.11	<10	<10	147	<10	117
J993023		<20	0.10	<10	<10	157	<10	157
J993024		<20	0.01	<10	<10	75	<10	121
J993025		<20	<0.01	<10	<10	<1	<10	2
J993026		<20	0.01	<10	<10	83	<10	117
J993027		<20	0.03	<10	<10	83	<10	83
J993028		<20	0.02	<10	<10	80	<10	260
J993029		<20	0.03	<10	<10	75	<10	95
J993030		<20	0.06	<10	<10	101	<10	69
J993031		<20	0.06	<10	<10	103	<10	73
J993032		<20	0.01	<10	<10	55	<10	109
J993033		<20	<0.01	<10	<10	44	<10	60
J993034		<20	0.02	<10	<10	51	<10	172
J993035		<20	0.01	<10	<10	95	<10	92
J993036		<20	0.01	<10	<10	100	<10	93
J993037		<20	0.02	<10	<10	80	<10	128
J993038		<20	0.01	<10	<10	95	<10	96
J993039		<20	0.02	<10	<10	76	<10	158
J993040		<20	0.04	<10	<10	79	<10	145

***** See Appendix Page for comments regarding this certificate *****

ALS Canada Ltd.
2103 Dollarton Hwy
North Vancouver BC V7H 0A7
Phone: 604 984 0221 Fax: 604 984 0218 www.alsglobal.com

To: **EQUITY EXPLORATION CONSULTANTS LTD.**
SUITE 200, 900 WEST HASTINGS STREET
VANCOUVER BC V6C 1E5

Finalized Date: 5-AUG-2010
Account: EIAMML

Project: MAX

CERTIFICATE OF ANALYSIS VA10101965

Sample Description	Method	WEI-21	Au-AA23	ME-ICP41	ME-ICP41	ME-ICP41	ME-ICP41	ME-ICP41	ME-ICP41	ME-ICP41	ME-ICP41	ME-ICP41	ME-ICP41	ME-ICP41	ME-ICP41	ME-ICP41
	Analyte	Recvd Wt.	Au	Ag	Al	As	B	Ba	Be	Bi	Ca	Cd	Co	Cr	Cu	Fe
	Units	kg	ppm	ppm	%	ppm	ppm	ppm	ppm	ppm	%	ppm	ppm	ppm	ppm	%
	LOR	0.02	0.005	0.2	0.01	2	10	10	0.5	2	0.01	0.5	1	1	1	0.01
J993041		0.28	0.014	0.5	2.36	35	<10	100	0.7	<2	0.14	0.5	18	25	98	5.11
J993042		0.30	0.031	0.7	2.34	23	<10	50	0.8	<2	0.11	0.6	14	22	89	4.58
J993043		0.28	0.010	1.2	2.07	15	<10	70	<0.5	<2	0.05	<0.5	7	24	47	3.74
J993044		0.26	0.010	0.6	2.54	26	<10	130	0.6	<2	0.37	<0.5	16	34	109	4.85
J993045		0.26	NSS	0.8	2.05	15	<10	110	0.5	<2	0.32	1.0	15	36	97	3.78
J993046		0.34	0.015	0.5	2.61	40	<10	100	0.9	<2	0.20	<0.5	16	44	97	4.88
J993047		0.38	0.013	<0.2	2.50	38	<10	70	0.7	<2	0.35	<0.5	19	51	102	4.62
J993048		0.36	0.019	1.9	1.94	23	<10	60	0.6	<2	0.40	1.0	24	40	108	4.81
J993049		0.26	0.018	1.0	2.24	30	<10	80	0.7	<2	0.31	1.0	20	62	113	4.21
J993050		0.10	<0.005	<0.2	0.01	<2	<10	10	<0.5	<2	<0.01	<0.5	<1	<1	1	0.01
J993051		0.42	0.024	1.5	2.06	77	<10	80	0.8	<2	0.31	1.9	23	73	135	5.43
J993052		0.20	0.045	1.2	1.58	31	<10	60	<0.5	<2	0.10	0.5	7	45	44	3.24
J993053		0.32	0.012	0.7	1.81	28	<10	100	1.0	<2	0.52	0.6	24	36	98	6.30
J993054		0.34	0.042	3.3	1.71	121	<10	180	0.8	<2	0.43	2.5	31	26	217	7.84
J993055		0.36	0.028	1.7	3.00	69	<10	50	0.7	<2	0.32	0.8	31	62	124	6.68
J993056		0.38	0.028	0.7	3.22	37	<10	70	1.0	<2	0.23	0.8	23	51	97	5.89
J993057		0.28	0.018	1.1	2.40	21	<10	70	0.7	<2	0.50	0.6	20	51	111	4.53
J993058		0.32	0.016	0.8	2.75	60	<10	100	1.1	<2	0.19	1.0	32	92	164	5.56
J993059		0.42	0.015	1.8	2.34	29	<10	110	0.5	<2	0.26	1.3	21	30	166	5.10
J993060		0.20	0.021	0.8	2.07	38	<10	80	<0.5	<2	0.22	1.3	20	21	141	4.69
J993061		0.26	0.020	0.7	2.07	39	<10	80	<0.5	<2	0.22	1.2	19	22	142	4.75
J993062		0.22	0.022	0.7	1.70	23	<10	120	<0.5	<2	0.15	0.8	10	16	56	4.09
J993063		0.20	0.012	0.3	1.80	26	<10	100	<0.5	<2	0.14	0.6	9	10	38	3.83
J993064		0.18	0.018	<0.2	2.41	54	<10	100	0.6	<2	0.20	0.5	19	15	56	5.86
J993065		0.14	<0.005	0.6	1.51	15	<10	120	<0.5	<2	0.19	0.6	13	8	30	3.89
J993066		0.46	0.047	0.5	1.42	125	<10	210	<0.5	<2	0.60	0.5	33	6	88	6.38
J993067		0.26	<0.005	0.4	3.94	16	<10	300	1.7	<2	0.81	<0.5	28	48	172	6.55
J993068		0.40	0.017	2.2	2.34	25	<10	250	0.9	<2	1.43	1.1	19	28	103	4.45
J993069		0.16	0.031	0.2	6.63	21	<10	260	0.8	<2	0.19	0.5	30	25	490	4.29
J993070		0.10	NSS	0.3	2.13	<2	<10	190	0.5	<2	0.85	<0.5	15	9	40	3.81
J993071		0.10	0.013	0.4	1.69	6	<10	140	<0.5	<2	0.67	<0.5	12	9	44	3.22
J993072		0.18	0.017	1.2	3.33	20	<10	70	0.5	<2	0.13	<0.5	7	41	71	6.95
J993073		0.22	0.018	2.0	4.35	21	<10	60	0.6	<2	0.12	<0.5	11	44	101	8.84
J993074		0.22	0.022	0.5	4.06	24	<10	50	0.6	<2	0.14	<0.5	8	25	164	6.75
J993075		0.14	<0.005	<0.2	0.03	<2	<10	10	<0.5	<2	0.01	<0.5	<1	1	<1	0.06
J993076		0.20	0.039	0.3	2.96	19	<10	60	<0.5	<2	0.16	<0.5	9	36	170	6.64
J993077		0.22	0.038	0.3	3.46	20	<10	80	<0.5	<2	0.16	<0.5	13	29	115	4.56
J993078		0.18	0.039	0.7	4.56	55	<10	180	1.2	<2	0.58	0.9	19	61	110	5.63
J993079		0.18	0.014	0.8	2.20	35	<10	80	0.6	<2	0.26	<0.5	8	36	36	5.19
J993080		0.18	0.019	0.7	1.67	20	<10	60	<0.5	<2	0.15	<0.5	4	22	17	3.23

***** See Appendix Page for comments regarding this certificate *****

ALS Canada Ltd.
2103 Dollarton Hwy
North Vancouver BC V7H 0A7
Phone: 604 984 0221 Fax: 604 984 0218 www.alsglobal.com

To: **EQUITY EXPLORATION CONSULTANTS LTD.**
SUITE 200, 900 WEST HASTINGS STREET
VANCOUVER BC V6C 1E5

Finalized Date: 5-AUG-2010
Account: EIAMML

Project: MAX

CERTIFICATE OF ANALYSIS VA10101965

Sample Description	Method	ME-ICP41	ME-ICP41	ME-ICP41	ME-ICP41	ME-ICP41	ME-ICP41	ME-ICP41	ME-ICP41	ME-ICP41	ME-ICP41	ME-ICP41	ME-ICP41	ME-ICP41	ME-ICP41	ME-ICP41
	Analyte	Ga	Hg	K	La	Mg	Mn	Mo	Na	Ni	P	Pb	S	Sb	Sc	Sr
	Units	ppm	ppm	%	ppm	%	ppm	ppm	%	ppm	ppm	ppm	%	ppm	ppm	ppm
	LOR	10	1	0.01	10	0.01	5	1	0.01	1	10	2	0.01	2	1	1
J993041		<10	<1	0.05	10	1.03	1280	5	<0.01	42	1120	17	0.04	13	2	14
J993042		10	1	0.05	10	0.87	1300	8	0.01	32	2330	14	0.04	9	1	9
J993043		10	<1	0.03	10	0.61	501	4	<0.01	20	940	10	0.04	8	1	8
J993044		10	1	0.05	10	1.52	1025	3	<0.01	46	1360	11	0.02	7	3	21
J993045		10	1	0.05	10	1.01	809	3	<0.01	36	1510	13	0.09	3	1	22
J993046		10	<1	0.05	10	1.29	1070	2	<0.01	38	1150	18	0.04	7	4	19
J993047		10	1	0.08	10	1.42	1045	2	0.01	38	1750	18	0.01	7	5	27
J993048		<10	<1	0.09	10	1.38	923	8	0.07	48	1330	15	<0.01	8	5	33
J993049		10	<1	0.07	10	1.30	613	3	<0.01	58	1270	16	<0.01	15	6	26
J993050		<10	<1	<0.01	<10	<0.01	<5	<1	<0.01	<1	10	<2	<0.01	<2	<1	1
J993051		<10	<1	0.06	20	1.17	1160	4	0.01	85	1750	23	<0.01	20	7	22
J993052		10	1	0.04	10	0.58	439	5	<0.01	26	930	18	0.05	9	1	11
J993053		10	1	0.10	20	0.96	1500	3	0.13	55	1510	20	0.01	28	9	43
J993054		<10	1	0.04	60	0.75	8460	4	<0.01	63	1250	34	0.01	16	12	24
J993055		10	1	0.05	10	1.73	1890	4	<0.01	62	2030	22	<0.01	13	6	16
J993056		10	1	0.07	20	1.60	981	5	<0.01	67	1820	23	<0.01	12	7	16
J993057		10	<1	0.12	10	1.46	664	5	0.12	51	1170	21	<0.01	7	7	45
J993058		10	<1	0.09	20	1.62	2400	3	<0.01	77	1510	33	<0.01	14	11	15
J993059		<10	<1	0.04	10	1.42	1325	5	<0.01	63	1530	14	<0.01	9	5	17
J993060		<10	<1	0.05	10	1.05	1070	7	<0.01	61	1450	10	<0.01	19	4	16
J993061		<10	<1	0.05	10	1.03	1075	7	<0.01	62	1480	13	<0.01	19	4	16
J993062		10	1	0.05	<10	0.60	887	3	<0.01	16	1510	16	0.10	9	<1	21
J993063		<10	1	0.05	10	0.86	716	2	<0.01	13	1760	15	0.06	9	1	15
J993064		10	<1	0.05	10	1.26	1085	2	<0.01	18	1120	41	0.01	12	4	18
J993065		10	<1	0.07	<10	0.58	1470	1	<0.01	8	2480	10	0.15	3	<1	15
J993066		<10	2	0.05	10	0.53	3040	6	<0.01	20	2730	39	0.02	20	4	41
J993067		10	1	0.48	10	3.34	1680	1	<0.01	26	1420	26	0.03	3	10	59
J993068		10	<1	0.48	10	2.01	1060	1	0.03	16	3160	54	0.01	8	8	96
J993069		10	1	0.05	10	0.88	543	1	<0.01	18	1010	2	0.08	3	6	31
J993070		10	<1	0.10	10	0.77	296	1	0.25	11	710	2	0.07	<2	5	84
J993071		<10	1	0.08	10	0.54	222	1	0.17	8	670	4	0.08	<2	4	63
J993072		20	<1	0.03	10	0.19	169	5	<0.01	6	430	11	0.04	2	5	12
J993073		10	1	0.02	10	0.46	226	5	<0.01	9	550	6	0.04	4	7	14
J993074		10	1	0.04	10	0.34	269	3	0.01	9	690	10	0.07	2	4	18
J993075		<10	<1	<0.01	<10	<0.01	<5	<1	<0.01	<1	10	2	0.01	<2	<1	1
J993076		10	<1	0.04	10	0.35	453	3	<0.01	7	1090	11	0.05	3	3	19
J993077		10	1	0.03	10	0.79	474	1	0.01	11	790	7	0.04	2	4	31
J993078		10	<1	0.06	20	0.66	1280	4	0.01	25	1180	20	0.09	3	4	26
J993079		20	<1	0.03	10	0.43	354	4	0.01	10	770	14	0.07	2	2	15
J993080		10	<1	0.03	<10	0.32	153	2	0.01	5	720	11	0.03	<2	3	17

***** See Appendix Page for comments regarding this certificate *****

ALS Canada Ltd.
2103 Dollarton Hwy
North Vancouver BC V7H 0A7
Phone: 604 984 0221 Fax: 604 984 0218 www.alsglobal.com

To: **EQUITY EXPLORATION CONSULTANTS LTD.**
SUITE 200, 900 WEST HASTINGS STREET
VANCOUVER BC V6C 1E5

Finalized Date: 5-AUG-2010
Account: EIAMML

Project: MAX

CERTIFICATE OF ANALYSIS VA10101965

Sample Description	Method	ME-ICP41	ME-ICP41	ME-ICP41	ME-ICP41	ME-ICP41	ME-ICP41	ME-ICP41
	Analyte	Th	Ti	Tl	U	V	W	Zn
	Units	ppm	%	ppm	ppm	ppm	ppm	ppm
	LOR	20	0.01	10	10	1	10	2
J993041		<20	0.05	<10	<10	83	<10	156
J993042		<20	0.03	<10	<10	63	<10	146
J993043		<20	0.04	<10	<10	72	<10	88
J993044		<20	0.05	<10	<10	84	<10	121
J993045		<20	0.04	<10	<10	74	<10	121
J993046		<20	0.08	<10	<10	97	<10	107
J993047		<20	0.11	<10	<10	105	<10	113
J993048		<20	0.16	<10	<10	88	<10	181
J993049		<20	0.07	<10	<10	88	<10	191
J993050		<20	<0.01	<10	<10	<1	<10	3
J993051		<20	0.06	<10	<10	81	<10	246
J993052		<20	0.06	<10	<10	67	<10	106
J993053		<20	0.15	<10	<10	75	<10	152
J993054		<20	0.03	<10	<10	63	<10	254
J993055		<20	0.08	<10	<10	116	<10	250
J993056		<20	0.07	<10	<10	90	<10	374
J993057		<20	0.18	<10	<10	97	<10	176
J993058		<20	0.09	<10	<10	116	<10	190
J993059		<20	0.03	<10	<10	77	<10	197
J993060		<20	0.03	<10	<10	68	<10	198
J993061		<20	0.03	<10	<10	68	<10	196
J993062		<20	0.01	<10	<10	88	<10	99
J993063		<20	0.01	<10	<10	43	<10	119
J993064		<20	0.02	<10	<10	73	<10	167
J993065		<20	<0.01	<10	<10	74	<10	84
J993066		<20	0.01	<10	<10	32	<10	121
J993067		<20	0.16	<10	<10	215	<10	148
J993068		<20	0.18	<10	<10	154	<10	166
J993069		<20	0.11	<10	<10	65	<10	57
J993070		<20	0.46	<10	<10	80	<10	46
J993071		<20	0.37	<10	<10	66	<10	43
J993072		<20	0.25	<10	<10	171	<10	28
J993073		<20	0.28	<10	<10	154	<10	26
J993074		<20	0.16	<10	<10	92	<10	37
J993075		<20	<0.01	<10	<10	1	<10	4
J993076		<20	0.22	<10	<10	125	<10	31
J993077		<20	0.11	<10	<10	83	<10	43
J993078		<20	0.10	<10	10	105	<10	127
J993079		<20	0.19	<10	<10	105	<10	45
J993080		<20	0.13	<10	<10	95	<10	21

***** See Appendix Page for comments regarding this certificate *****

ALS Canada Ltd.
2103 Dollarton Hwy
North Vancouver BC V7H 0A7
Phone: 604 984 0221 Fax: 604 984 0218 www.alsglobal.com

To: **EQUITY EXPLORATION CONSULTANTS LTD.**
SUITE 200, 900 WEST HASTINGS STREET
VANCOUVER BC V6C 1E5

Finalized Date: 5-AUG-2010
Account: EIAMML

Project: MAX

CERTIFICATE OF ANALYSIS VA10101965

Sample Description	Method Analyte Units LOR	WEI-21 Recvd Wt. kg 0.02	Au-AA23 Au ppm 0.005	ME-ICP41 Ag ppm 0.2	ME-ICP41 Al % 0.01	ME-ICP41 As ppm 2	ME-ICP41 B ppm 10	ME-ICP41 Ba ppm 10	ME-ICP41 Be ppm 0.5	ME-ICP41 Bi ppm 2	ME-ICP41 Ca % 0.01	ME-ICP41 Cd ppm 0.5	ME-ICP41 Co ppm 1	ME-ICP41 Cr ppm 1	ME-ICP41 Cu ppm 1	ME-ICP41 Fe % 0.01
J993081		0.20	0.028	1.0	2.89	33	<10	50	<0.5	<2	0.14	<0.5	6	34	38	5.66
J993082		0.10	0.013	2.3	2.25	15	<10	30	<0.5	<2	0.08	<0.5	3	34	25	4.12
J993083		0.14	0.013	0.6	1.41	10	<10	40	<0.5	<2	0.12	<0.5	4	29	17	4.41
J993084		0.16	0.015	0.3	2.43	17	<10	30	<0.5	<2	0.13	<0.5	6	24	43	5.75
J993085		0.18	0.011	0.6	3.38	13	<10	30	0.5	<2	0.10	<0.5	4	30	33	5.08
J993086		0.22	0.024	0.7	2.75	19	<10	40	<0.5	<2	0.22	<0.5	18	38	203	5.91
J993087		0.14	0.007	0.3	2.00	21	<10	60	<0.5	<2	0.23	<0.5	26	18	191	6.03
J993088		0.18	0.005	0.6	2.77	15	<10	60	<0.5	<2	0.13	<0.5	8	30	60	6.74
J993089		0.22	0.018	0.2	3.69	11	<10	90	<0.5	<2	0.21	<0.5	17	27	127	4.96
J993090		0.20	0.021	0.4	2.71	23	<10	40	<0.5	<2	0.22	<0.5	9	32	143	5.52
J993091		0.22	0.033	0.2	2.87	22	<10	40	<0.5	<2	0.25	<0.5	10	34	149	5.76
J993092		0.18	0.057	0.2	3.72	14	<10	60	0.7	<2	0.21	<0.5	19	24	301	5.38
J993093		0.14	0.105	1.3	2.42	33	<10	110	<0.5	<2	0.10	<0.5	7	38	53	7.15
J993094		0.16	0.011	1.0	1.91	10	<10	60	<0.5	<2	0.11	<0.5	5	31	38	5.50
J993095		0.16	0.013	1.2	0.78	9	<10	20	<0.5	<2	0.13	<0.5	4	19	27	3.38
J993096		0.18	0.012	0.9	2.15	19	<10	270	1.0	<2	0.53	0.6	15	21	34	3.76
J993097		0.12	0.018	0.5	1.16	24	<10	90	<0.5	<2	0.13	<0.5	3	15	12	4.12
J993098		0.20	0.021	0.2	0.88	21	<10	40	<0.5	<2	0.13	<0.5	5	18	12	3.00
J993099		0.14	0.024	0.9	1.36	33	<10	70	<0.5	<2	0.16	<0.5	3	24	21	4.09
J993100		0.10	<0.005	<0.2	0.01	<2	<10	10	<0.5	<2	0.01	<0.5	<1	<1	<1	0.04
J993101		0.18	0.019	0.4	4.35	21	<10	50	0.6	<2	0.12	<0.5	13	30	203	6.02
J993102		0.24	0.025	0.5	1.66	22	<10	70	<0.5	<2	0.27	<0.5	11	22	70	4.27
J993103		0.14	0.016	0.4	0.76	10	<10	40	<0.5	<2	0.20	<0.5	8	16	14	1.91
J993104		0.20	0.047	0.2	2.91	22	<10	60	<0.5	<2	0.26	<0.5	9	29	82	5.36
J993105		0.18	0.011	2.1	1.96	9	<10	130	<0.5	2	0.31	<0.5	18	16	148	4.55
J993106		0.22	0.055	0.3	1.43	8	<10	80	<0.5	<2	0.19	<0.5	3	15	9	1.89
J993107		0.22	0.018	<0.2	2.27	26	<10	80	<0.5	<2	0.23	<0.5	10	28	79	4.75
J993108		0.26	0.007	0.2	4.11	23	<10	80	0.5	<2	0.07	<0.5	8	50	54	6.45
J993109		0.20	0.011	0.6	2.72	23	<10	90	<0.5	<2	0.14	<0.5	7	34	41	6.61
J993110		0.24	0.034	0.4	1.82	7	<10	20	<0.5	<2	0.24	<0.5	11	55	91	6.43
J993111		0.22	0.020	0.4	1.53	7	<10	20	<0.5	<2	0.27	<0.5	10	44	80	5.33
J993112		0.16	0.142	0.2	2.33	27	<10	80	<0.5	<2	0.72	<0.5	114	21	926	8.41
J993113		0.20	0.025	0.4	2.29	30	<10	80	<0.5	<2	0.16	<0.5	12	28	61	5.85
J993114		0.14	0.007	0.7	3.85	21	<10	130	0.6	2	0.16	<0.5	13	38	77	6.91
J993115		0.14	0.013	0.2	3.59	29	<10	140	<0.5	<2	0.31	<0.5	12	38	122	7.73
J993116		0.10	0.016	<0.2	0.98	<2	<10	50	<0.5	2	0.30	<0.5	4	8	22	1.98
J993117		0.14	0.012	0.4	4.25	39	<10	250	0.7	<2	0.85	0.5	27	29	169	4.62
J993118		0.16	0.016	0.3	3.70	15	<10	120	0.5	<2	0.77	<0.5	25	23	91	4.47
J993119		0.16	0.014	0.9	3.49	21	<10	160	<0.5	<2	0.29	<0.5	9	27	95	4.76
J993120		0.26	0.017	0.5	2.79	15	<10	70	<0.5	<2	0.14	<0.5	6	27	121	11.05

***** See Appendix Page for comments regarding this certificate *****

ALS Canada Ltd.
2103 Dollarton Hwy
North Vancouver BC V7H 0A7
Phone: 604 984 0221 Fax: 604 984 0218 www.alsglobal.com

To: **EQUITY EXPLORATION CONSULTANTS LTD.**
SUITE 200, 900 WEST HASTINGS STREET
VANCOUVER BC V6C 1E5

Finalized Date: 5-AUG-2010
Account: EIAMML

Project: MAX

CERTIFICATE OF ANALYSIS VA10101965

Sample Description	Method	ME-ICP41	ME-ICP41	ME-ICP41	ME-ICP41	ME-ICP41	ME-ICP41	ME-ICP41	ME-ICP41	ME-ICP41	ME-ICP41	ME-ICP41	ME-ICP41	ME-ICP41	ME-ICP41	ME-ICP41
	Analyte	Ga	Hg	K	La	Mg	Mn	Mo	Na	Ni	P	Pb	S	Sb	Sc	Sr
	Units	ppm	ppm	%	ppm	%	ppm	ppm	%	ppm	ppm	ppm	%	ppm	ppm	ppm
	LOR	10	1	0.01	10	0.01	5	1	0.01	1	10	2	0.01	2	1	1
J993081		10	<1	0.02	10	0.40	231	4	0.01	8	1160	16	0.04	<2	4	13
J993082		40	<1	0.04	20	0.23	129	8	0.01	5	810	17	0.05	<2	2	7
J993083		30	<1	0.03	10	0.19	102	4	<0.01	6	630	15	0.04	<2	2	13
J993084		20	<1	0.03	<10	0.38	292	3	0.01	6	1450	10	0.04	2	3	13
J993085		20	1	0.03	10	0.22	171	5	0.01	4	620	12	0.05	2	4	10
J993086		10	1	0.03	10	0.51	1070	5	0.01	11	1240	10	0.06	<2	3	15
J993087		10	<1	0.03	<10	0.44	1230	3	<0.01	11	2240	8	0.11	2	1	19
J993088		20	1	0.03	10	0.30	519	5	0.01	10	1240	11	0.08	2	2	10
J993089		10	1	0.04	10	0.60	552	2	0.01	12	980	8	0.08	<2	3	22
J993090		10	<1	0.03	10	0.49	493	5	0.01	9	1520	11	0.06	2	2	14
J993091		10	<1	0.03	10	0.59	555	5	0.01	10	1610	11	0.06	4	2	17
J993092		10	<1	0.02	10	0.31	780	3	<0.01	6	1250	3	0.08	2	1	14
J993093		10	<1	0.02	10	0.45	241	3	<0.01	11	720	17	0.06	3	3	14
J993094		10	<1	0.02	10	0.25	132	4	0.01	7	1260	8	0.06	<2	2	12
J993095		10	<1	0.03	10	0.18	280	3	<0.01	3	1720	7	0.08	<2	1	12
J993096		10	<1	0.04	30	0.41	1930	2	0.01	10	1700	70	0.12	<2	1	31
J993097		20	<1	0.03	10	0.20	147	5	<0.01	2	580	15	0.04	2	2	14
J993098		20	<1	0.02	10	0.16	146	4	<0.01	4	890	16	0.03	<2	2	11
J993099		20	<1	0.03	10	0.17	103	4	0.01	6	1140	18	0.04	2	2	17
J993100		<10	<1	<0.01	<10	<0.01	<5	<1	<0.01	<1	10	2	0.01	<2	<1	<1
J993101		10	1	0.03	10	0.33	742	4	0.01	7	1250	9	0.06	<2	2	9
J993102		10	1	0.05	10	0.53	279	3	0.03	9	1390	8	0.07	<2	2	25
J993103		10	<1	0.03	10	0.15	92	3	0.03	3	570	10	0.05	<2	2	19
J993104		10	<1	0.04	10	0.44	358	4	0.02	15	970	17	0.07	<2	3	24
J993105		10	1	0.04	10	0.43	458	1	0.02	13	1200	6	0.11	<2	2	32
J993106		10	<1	0.04	10	0.18	100	2	0.03	4	680	12	0.04	<2	2	52
J993107		10	1	0.05	10	0.67	455	1	0.03	20	1110	12	0.06	<2	4	22
J993108		20	<1	0.04	10	0.44	253	2	0.02	20	750	15	0.05	<2	6	12
J993109		10	1	0.09	10	0.59	441	2	0.04	18	970	15	0.06	<2	4	21
J993110		10	<1	0.04	<10	0.54	378	2	0.02	14	4240	4	0.12	<2	3	25
J993111		10	<1	0.04	<10	0.44	356	2	0.02	13	3640	4	0.11	<2	3	25
J993112		10	<1	0.03	10	0.61	1725	4	0.03	14	1630	7	0.13	<2	2	27
J993113		10	<1	0.04	10	0.50	489	2	0.02	12	1390	11	0.05	<2	3	16
J993114		20	1	0.05	10	0.50	445	5	0.03	13	1110	14	0.05	<2	7	16
J993115		20	1	0.05	10	0.49	308	4	0.03	12	640	10	0.05	<2	5	31
J993116		<10	<1	0.05	<10	0.08	65	<1	0.04	4	1820	2	0.13	<2	1	23
J993117		10	<1	0.06	<10	0.99	896	1	0.05	25	910	6	0.08	<2	5	98
J993118		10	1	0.07	10	0.77	644	1	0.12	15	790	8	0.07	<2	6	65
J993119		10	1	0.04	10	0.47	310	3	0.03	13	730	8	0.07	<2	4	32
J993120		10	<1	0.04	10	0.36	222	5	0.02	8	1190	9	0.07	<2	4	19

***** See Appendix Page for comments regarding this certificate *****

ALS Canada Ltd.
2103 Dollarton Hwy
North Vancouver BC V7H 0A7
Phone: 604 984 0221 Fax: 604 984 0218 www.alsglobal.com

To: **EQUITY EXPLORATION CONSULTANTS LTD.**
SUITE 200, 900 WEST HASTINGS STREET
VANCOUVER BC V6C 1E5

Finalized Date: 5-AUG-2010
Account: EIAMML

Project: MAX

CERTIFICATE OF ANALYSIS VA10101965

Sample Description	Method	ME-ICP41	ME-ICP41	ME-ICP41	ME-ICP41	ME-ICP41	ME-ICP41	ME-ICP41
	Analyte	Th	Ti	Tl	U	V	W	Zn
	Units	ppm	%	ppm	ppm	ppm	ppm	ppm
	LOR	20	0.01	10	10	1	10	2
J993081		<20	0.18	<10	<10	139	<10	34
J993082		<20	0.28	<10	<10	91	<10	35
J993083		<20	0.38	<10	<10	180	<10	17
J993084		<20	0.18	<10	<10	120	<10	27
J993085		<20	0.24	<10	<10	88	<10	34
J993086		<20	0.22	<10	<10	118	<10	35
J993087		<20	0.06	<10	<10	112	<10	32
J993088		<20	0.16	<10	<10	97	<10	44
J993089		<20	0.16	<10	<10	91	<10	58
J993090		<20	0.13	<10	<10	99	<10	37
J993091		<20	0.13	<10	<10	105	<10	41
J993092		<20	0.10	<10	<10	84	<10	27
J993093		<20	0.20	<10	<10	135	<10	33
J993094		<20	0.26	<10	<10	117	<10	17
J993095		<20	0.13	<10	<10	81	<10	20
J993096		<20	0.08	<10	<10	70	<10	71
J993097		<20	0.35	<10	<10	146	<10	27
J993098		<20	0.29	<10	<10	103	<10	27
J993099		<20	0.27	<10	<10	124	<10	22
J993100		<20	<0.01	<10	<10	1	<10	3
J993101		<20	0.12	<10	<10	75	<10	44
J993102		<20	0.19	<10	<10	83	<10	39
J993103		<20	0.25	<10	<10	81	<10	17
J993104		<20	0.17	<10	<10	101	<10	39
J993105		<20	0.07	<10	<10	81	<10	36
J993106		<20	0.26	<10	<10	81	<10	13
J993107		<20	0.10	<10	<10	93	<10	56
J993108		<20	0.15	<10	<10	112	<10	56
J993109		<20	0.13	<10	<10	111	<10	50
J993110		<20	0.18	<10	<10	178	<10	20
J993111		<20	0.18	<10	<10	139	<10	17
J993112		<20	0.09	<10	<10	113	<10	32
J993113		<20	0.15	<10	<10	122	<10	43
J993114		<20	0.27	<10	<10	126	<10	56
J993115		<20	0.32	<10	<10	171	<10	36
J993116		<20	0.10	<10	<10	30	<10	13
J993117		<20	0.16	<10	<10	116	<10	89
J993118		<20	0.32	<10	<10	116	<10	54
J993119		<20	0.23	<10	<10	135	<10	44
J993120		<20	0.14	<10	<10	110	10	29

***** See Appendix Page for comments regarding this certificate *****

ALS Canada Ltd.
2103 Dollarton Hwy
North Vancouver BC V7H 0A7
Phone: 604 984 0221 Fax: 604 984 0218 www.alsglobal.com

To: **EQUITY EXPLORATION CONSULTANTS LTD.**
SUITE 200, 900 WEST HASTINGS STREET
VANCOUVER BC V6C 1E5

Finalized Date: 5-AUG-2010
Account: EIAMML

Project: MAX

CERTIFICATE OF ANALYSIS VA10101965

Sample Description	Method	WEI-21	Au-AA23	ME-ICP41	ME-ICP41	ME-ICP41	ME-ICP41	ME-ICP41	ME-ICP41	ME-ICP41	ME-ICP41	ME-ICP41	ME-ICP41	ME-ICP41	ME-ICP41	ME-ICP41
	Analyte	Recvd Wt.	Au	Ag	Al	As	B	Ba	Be	Bi	Ca	Cd	Co	Cr	Cu	Fe
	Units	kg	ppm	ppm	%	ppm	ppm	ppm	ppm	ppm	%	ppm	ppm	ppm	ppm	%
	LOR	0.02	0.005	0.2	0.01	2	10	10	0.5	2	0.01	0.5	1	1	1	0.01
J993121		0.12	0.031	0.5	2.62	30	<10	60	<0.5	<2	0.16	<0.5	8	35	48	8.93
J993122		0.12	0.025	0.4	3.12	33	<10	50	<0.5	<2	0.20	<0.5	10	38	55	7.87
J993123		0.10	0.016	1.3	2.16	10	<10	110	0.7	<2	0.23	<0.5	5	31	23	4.42
J993124		0.10	0.022	<0.2	0.89	5	<10	30	<0.5	<2	0.30	<0.5	4	6	9	1.59
J993125		0.12	<0.005	<0.2	0.01	<2	<10	10	<0.5	<2	0.01	<0.5	1	<1	1	0.02
J993126		0.16	0.012	0.8	2.83	11	<10	130	0.7	<2	0.15	<0.5	6	31	37	4.48
J993127		0.16	0.006	<0.2	2.89	19	<10	60	<0.5	<2	0.15	<0.5	3	31	28	7.91
J993128		0.12	0.012	0.2	2.73	12	<10	50	0.5	<2	0.15	<0.5	5	28	35	5.10
J993129		0.16	0.009	0.4	3.89	25	<10	110	0.8	<2	0.29	0.6	10	66	65	7.57
J993130		0.26	0.105	2.3	0.22	5	<10	40	<0.5	5	0.06	<0.5	11	6	445	40.0
J993131		0.26	0.090	1.4	0.21	5	<10	40	<0.5	5	0.06	<0.5	12	7	473	40.2
J993132		0.20	0.018	0.2	3.78	22	<10	160	<0.5	<2	0.62	0.6	26	31	500	4.58
J993133		0.22	0.022	0.2	4.38	16	<10	200	<0.5	<2	1.19	<0.5	19	23	224	4.86
J993134		0.22	0.011	0.5	4.55	19	<10	140	0.6	3	0.48	0.5	22	40	145	5.79
J993135		0.22	0.030	0.8	3.79	27	<10	110	0.5	2	0.21	<0.5	13	41	158	6.58
J993136		0.24	0.017	0.4	3.85	30	<10	640	1.6	<2	1.13	1.5	17	48	83	5.22
J993137		0.30	0.011	0.4	3.74	12	<10	150	0.7	2	0.54	0.7	21	27	126	4.55
J993138		0.20	0.013	1.2	1.25	12	<10	50	<0.5	<2	0.23	<0.5	5	27	93	6.13
J993139		0.26	0.027	0.3	3.99	19	<10	90	0.6	<2	0.19	<0.5	13	37	55	7.01
J993140		0.16	0.007	0.8	1.72	10	<10	220	<0.5	<2	0.28	<0.5	7	26	21	4.67
J993141		0.14	0.006	0.6	1.83	12	<10	210	<0.5	<2	0.29	<0.5	7	29	21	5.14
J993142		0.14	0.008	0.2	3.20	20	<10	70	<0.5	<2	0.09	<0.5	3	53	40	12.05
J993143		0.18	0.023	0.2	1.76	8	<10	110	<0.5	<2	0.20	<0.5	6	15	17	3.11
J993144		0.16	0.014	0.6	1.81	15	<10	100	<0.5	2	0.09	<0.5	5	22	25	5.18
J993145		0.18	0.013	0.5	2.34	10	<10	30	<0.5	<2	0.17	<0.5	5	43	52	6.27
J993146		0.18	<0.005	1.5	1.39	9	<10	60	<0.5	<2	0.22	0.9	5	83	20	3.11
J993147		0.18	0.014	0.9	1.73	21	<10	100	<0.5	4	0.07	<0.5	6	38	34	5.58
J993148		0.28	0.025	0.4	2.48	10	<10	70	<0.5	<2	0.26	<0.5	8	19	49	3.38
J993149		0.30	0.021	2.4	2.96	14	<10	80	<0.5	<2	0.17	<0.5	7	34	37	4.46
J993150		0.10	<0.005	<0.2	0.01	2	<10	10	<0.5	<2	0.01	<0.5	1	<1	<1	0.02
J993151		0.18	0.010	0.9	2.79	15	<10	80	<0.5	<2	0.14	<0.5	7	32	41	4.81
J993152		0.16	0.033	0.5	2.06	13	<10	60	<0.5	2	0.32	<0.5	9	27	45	4.26
J993153		0.18	0.010	0.9	5.97	16	<10	80	1.1	2	0.37	0.5	22	30	47	3.43
J993154		0.20	0.013	0.3	2.43	9	<10	50	<0.5	<2	0.15	<0.5	8	21	22	4.63
J993155		0.16	0.012	0.4	0.99	16	<10	60	<0.5	<2	0.08	<0.5	5	21	21	3.98
J993156		0.18	0.019	0.9	2.10	11	<10	100	<0.5	<2	0.35	<0.5	8	22	31	4.06
J993157		0.16	0.039	0.7	3.08	11	<10	100	1.0	2	0.33	<0.5	18	25	72	4.53
J993158		0.16	NSS	0.3	1.88	17	<10	70	<0.5	<2	0.17	<0.5	5	31	21	7.07
J993159		0.14	0.031	0.4	1.59	13	<10	60	<0.5	<2	0.13	<0.5	4	35	19	6.15
J993160		0.20	0.009	0.2	2.50	13	<10	50	<0.5	<2	0.22	<0.5	3	40	29	7.02

***** See Appendix Page for comments regarding this certificate *****

ALS Canada Ltd.
2103 Dollarton Hwy
North Vancouver BC V7H 0A7
Phone: 604 984 0221 Fax: 604 984 0218 www.alsglobal.com

To: **EQUITY EXPLORATION CONSULTANTS LTD.**
SUITE 200, 900 WEST HASTINGS STREET
VANCOUVER BC V6C 1E5

Finalized Date: 5-AUG-2010
Account: EIAMML

Project: MAX

CERTIFICATE OF ANALYSIS VA10101965

Sample Description	Method	ME-ICP41	ME-ICP41	ME-ICP41	ME-ICP41	ME-ICP41	ME-ICP41	ME-ICP41	ME-ICP41	ME-ICP41	ME-ICP41	ME-ICP41	ME-ICP41	ME-ICP41	ME-ICP41	ME-ICP41
	Analyte	Ga	Hg	K	La	Mg	Mn	Mo	Na	Ni	P	Pb	S	Sb	Sc	Sr
	Units	ppm	ppm	%	ppm	%	ppm	ppm	%	ppm	ppm	ppm	%	ppm	ppm	ppm
	LOR	10	1	0.01	10	0.01	5	1	0.01	1	10	2	0.01	2	1	1
J993121		20	<1	0.04	10	0.49	320	3	0.02	13	2470	18	0.07	<2	3	21
J993122		10	<1	0.04	10	0.57	393	4	0.02	16	1980	15	0.06	<2	3	23
J993123		20	<1	0.04	10	0.17	271	2	0.02	8	1170	12	0.07	<2	2	26
J993124		<10	<1	0.06	<10	0.17	95	<1	0.07	3	1180	2	0.09	<2	1	31
J993125		<10	<1	<0.01	<10	<0.01	<5	<1	0.01	<1	10	<2	0.02	<2	<1	1
J993126		10	<1	0.04	10	0.42	324	2	0.02	15	1190	13	0.08	<2	2	15
J993127		20	<1	0.04	10	0.13	319	4	0.02	6	1510	14	0.07	<2	3	15
J993128		20	1	0.05	10	0.16	418	3	0.02	8	1180	9	0.08	<2	2	17
J993129		30	1	0.05	10	0.48	525	26	0.04	20	1860	12	0.05	<2	7	23
J993130		20	<1	0.13	<10	0.12	75	3	0.02	<1	1860	14	1.09	<2	1	10
J993131		20	1	0.11	<10	0.12	66	4	0.02	<1	1960	15	1.39	<2	1	9
J993132		10	1	0.06	<10	0.90	571	3	0.02	27	1050	3	0.07	<2	5	64
J993133		10	<1	0.09	<10	0.90	451	1	0.05	21	660	7	0.04	<2	6	133
J993134		10	1	0.06	10	0.69	912	2	0.05	20	1150	8	0.06	<2	7	47
J993135		10	<1	0.06	10	0.74	432	2	0.02	18	1020	13	0.04	<2	6	22
J993136		10	<1	0.05	20	1.47	1515	9	0.03	37	2460	11	0.07	<2	6	61
J993137		10	<1	0.06	10	1.11	843	1	0.03	18	770	9	0.03	<2	6	42
J993138		10	<1	0.03	10	0.11	116	21	0.02	6	1920	7	0.10	<2	2	23
J993139		20	1	0.04	10	0.69	543	2	0.02	19	1290	12	0.04	<2	6	21
J993140		20	<1	0.04	10	0.23	265	2	0.02	8	910	11	0.07	<2	3	26
J993141		20	1	0.04	10	0.24	302	2	0.02	10	920	12	0.06	<2	3	28
J993142		30	1	0.03	10	0.30	208	2	0.02	10	670	13	0.06	<2	4	14
J993143		10	1	0.05	10	0.24	3130	1	0.01	4	1360	8	0.06	<2	1	21
J993144		20	<1	0.04	10	0.26	167	3	0.02	10	760	11	0.10	<2	2	19
J993145		20	<1	0.03	10	0.27	277	3	0.02	10	1760	9	0.08	<2	2	10
J993146		10	<1	0.03	<10	0.11	163	16	0.03	24	3720	5	0.08	<2	2	26
J993147		20	<1	0.03	10	0.18	385	5	0.01	10	1260	14	0.04	<2	3	13
J993148		10	<1	0.04	10	0.68	420	<1	0.01	10	1580	9	0.04	<2	3	25
J993149		10	1	0.04	10	0.51	359	1	0.02	12	1210	13	0.04	<2	4	19
J993150		<10	<1	<0.01	<10	<0.01	<5	<1	0.01	<1	10	<2	0.01	<2	<1	1
J993151		10	1	0.04	10	0.40	553	3	0.01	11	1740	10	0.06	<2	3	16
J993152		10	1	0.05	10	0.61	337	3	0.02	14	630	9	0.05	<2	4	26
J993153		10	1	0.03	20	0.30	1300	3	0.02	16	970	8	0.07	<2	5	19
J993154		20	<1	0.06	10	0.26	937	3	0.03	6	1180	8	0.08	<2	2	19
J993155		20	<1	0.03	10	0.10	117	3	0.02	11	500	9	0.06	<2	2	13
J993156		10	1	0.05	10	0.23	710	2	0.03	9	1750	8	0.11	<2	1	25
J993157		10	1	0.04	20	0.35	2380	2	0.02	13	1170	10	0.10	<2	2	22
J993158		30	<1	0.03	10	0.20	310	4	0.02	7	890	15	0.06	<2	3	20
J993159		30	<1	0.03	10	0.12	158	4	0.01	6	450	10	0.06	<2	2	16
J993160		20	1	0.03	10	0.21	240	6	0.02	7	1750	8	0.06	<2	3	29

***** See Appendix Page for comments regarding this certificate *****

ALS Canada Ltd.
2103 Dollarton Hwy
North Vancouver BC V7H 0A7
Phone: 604 984 0221 Fax: 604 984 0218 www.alsglobal.com

To: **EQUITY EXPLORATION CONSULTANTS LTD.**
SUITE 200, 900 WEST HASTINGS STREET
VANCOUVER BC V6C 1E5

Finalized Date: 5-AUG-2010
Account: EIAMML

Project: MAX

CERTIFICATE OF ANALYSIS VA10101965

Sample Description	Method	ME-ICP41	ME-ICP41	ME-ICP41	ME-ICP41	ME-ICP41	ME-ICP41	ME-ICP41
	Analyte	Th	Ti	Tl	U	V	W	Zn
	Units	ppm	%	ppm	ppm	ppm	ppm	ppm
	LOR	20	0.01	10	10	1	10	2
J993121		<20	0.14	<10	<10	144	<10	36
J993122		<20	0.12	<10	<10	105	<10	41
J993123		<20	0.27	<10	<10	105	<10	34
J993124		<20	0.15	<10	<10	30	<10	18
J993125		<20	<0.01	<10	<10	<1	<10	3
J993126		<20	0.09	<10	<10	89	<10	43
J993127		<20	0.15	<10	<10	96	<10	30
J993128		<20	0.12	<10	<10	74	<10	33
J993129		<20	0.25	<10	<10	524	<10	89
J993130		<20	0.06	<10	<10	27	10	5
J993131		<20	0.05	<10	<10	26	20	5
J993132		<20	0.14	<10	<10	124	<10	72
J993133		<20	0.20	<10	<10	133	<10	73
J993134		<20	0.33	<10	<10	140	<10	67
J993135		<20	0.16	<10	<10	133	<10	64
J993136		<20	0.20	<10	<10	127	<10	151
J993137		<20	0.21	<10	<10	106	<10	71
J993138		<20	0.22	<10	<10	110	<10	18
J993139		<20	0.19	<10	<10	105	<10	60
J993140		<20	0.25	<10	<10	108	<10	33
J993141		<20	0.26	<10	<10	115	<10	34
J993142		<20	0.33	<10	<10	143	<10	32
J993143		<20	0.05	<10	<10	67	<10	26
J993144		<20	0.22	<10	<10	94	<10	26
J993145		<20	0.21	<10	<10	119	<10	28
J993146		<20	0.30	<10	<10	523	<10	46
J993147		<20	0.49	<10	<10	192	<10	47
J993148		<20	0.08	<10	<10	67	<10	44
J993149		<20	0.22	<10	<10	115	<10	48
J993150		<20	<0.01	<10	<10	<1	<10	3
J993151		<20	0.18	<10	<10	115	<10	51
J993152		<20	0.24	<10	<10	127	<10	48
J993153		<20	0.14	<10	<10	67	<10	69
J993154		<20	0.20	<10	<10	83	<10	36
J993155		<20	0.26	<10	<10	170	<10	32
J993156		<20	0.14	<10	<10	65	<10	34
J993157		<20	0.13	<10	<10	66	<10	45
J993158		<20	0.31	<10	<10	128	<10	37
J993159		<20	0.46	<10	<10	173	<10	29
J993160		<20	0.23	<10	<10	121	<10	38

***** See Appendix Page for comments regarding this certificate *****

ALS Canada Ltd.
2103 Dollarton Hwy
North Vancouver BC V7H 0A7
Phone: 604 984 0221 Fax: 604 984 0218 www.alsglobal.com

To: **EQUITY EXPLORATION CONSULTANTS LTD.**
SUITE 200, 900 WEST HASTINGS STREET
VANCOUVER BC V6C 1E5

Finalized Date: 5-AUG-2010
Account: EIAMML

Project: MAX

CERTIFICATE OF ANALYSIS VA10101965

Sample Description	Method Analyte Units LOR	WEI-21 Recvd Wt. kg 0.02	Au-AA23 Au ppm 0.005	ME-ICP41 Ag ppm 0.2	ME-ICP41 Al % 0.01	ME-ICP41 As ppm 2	ME-ICP41 B ppm 10	ME-ICP41 Ba ppm 10	ME-ICP41 Be ppm 0.5	ME-ICP41 Bi ppm 2	ME-ICP41 Ca % 0.01	ME-ICP41 Cd ppm 0.5	ME-ICP41 Co ppm 1	ME-ICP41 Cr ppm 1	ME-ICP41 Cu ppm 1	ME-ICP41 Fe % 0.01
J993161		0.20	0.009	<0.2	2.83	13	<10	50	<0.5	<2	0.20	<0.5	4	43	33	7.11
J993162		0.24	0.021	1.5	4.57	30	<10	40	0.7	<2	0.15	0.5	12	35	49	5.30
J993163		0.24	0.009	0.4	2.83	30	<10	90	<0.5	<2	0.17	0.6	10	36	69	6.48
J993164		0.24	0.037	0.3	4.40	82	<10	120	1.1	<2	0.32	4.8	32	41	264	6.06
J993165		0.20	0.011	1.5	1.29	14	<10	60	<0.5	<2	0.15	<0.5	6	20	36	3.15
J993166		0.14	0.011	<0.2	3.26	15	<10	50	0.7	<2	0.28	0.6	14	26	67	4.72
J993167		0.26	NSS	0.3	3.22	21	<10	70	0.6	<2	0.45	0.7	26	25	122	4.07
J993168		0.30	0.016	0.4	2.95	37	<10	130	0.6	<2	0.38	0.5	29	46	108	5.45
J993169		0.22	0.005	0.5	1.94	22	<10	140	<0.5	<2	0.34	0.5	4	27	29	5.32
J993170		0.14	0.011	0.3	1.64	6	<10	60	<0.5	<2	0.13	<0.5	9	104	21	9.39
J993171		0.18	0.009	<0.2	2.97	16	<10	50	<0.5	<2	0.15	<0.5	8	96	25	9.09
J993172		0.14	NSS	0.5	1.72	21	<10	100	<0.5	<2	0.10	<0.5	5	30	21	6.67
J993173		0.18	0.015	0.3	1.35	13	<10	40	<0.5	<2	0.08	<0.5	4	30	28	6.35
J993174		0.14	0.008	0.2	1.23	16	<10	60	<0.5	2	0.14	<0.5	5	28	19	6.40
J993175		0.12	<0.005	<0.2	0.01	<2	<10	10	<0.5	<2	<0.01	<0.5	<1	<1	<1	0.03
J993176		0.16	NSS	0.6	1.64	13	<10	80	<0.5	<2	0.14	<0.5	5	26	29	5.34
J993177		0.14	0.020	0.5	1.16	5	<10	60	<0.5	2	0.33	<0.5	7	10	15	2.18
J993178		0.16	0.022	0.6	1.26	15	<10	80	<0.5	<2	0.28	0.5	5	20	35	4.48
J993179		0.30	0.018	0.2	3.66	28	<10	90	0.5	<2	0.20	<0.5	17	32	82	3.91
J993180		0.20	0.047	0.3	2.73	30	<10	60	<0.5	<2	0.15	0.6	6	29	89	4.73
J993181		0.18	0.040	0.3	2.36	24	<10	60	<0.5	<2	0.15	<0.5	5	26	76	4.32
J993182		0.26	0.028	0.3	5.37	31	<10	260	1.2	<2	0.40	0.7	29	41	274	5.16
J993183		0.22	0.026	<0.2	2.09	13	<10	40	<0.5	<2	0.13	<0.5	5	32	22	5.25
J993184		0.18	0.049	0.6	2.76	11	<10	70	<0.5	<2	0.19	<0.5	5	25	25	5.51
J993185		0.20	0.020	<0.2	2.70	20	<10	200	0.8	<2	0.30	<0.5	8	43	30	6.49

***** See Appendix Page for comments regarding this certificate *****

ALS Canada Ltd.
2103 Dollarton Hwy
North Vancouver BC V7H 0A7
Phone: 604 984 0221 Fax: 604 984 0218 www.alsglobal.com

To: **EQUITY EXPLORATION CONSULTANTS LTD.**
SUITE 200, 900 WEST HASTINGS STREET
VANCOUVER BC V6C 1E5

Finalized Date: 5-AUG-2010
Account: EIAMML

Project: MAX

CERTIFICATE OF ANALYSIS VA10101965

Sample Description	Method	ME-ICP41	ME-ICP41	ME-ICP41	ME-ICP41	ME-ICP41	ME-ICP41	ME-ICP41	ME-ICP41	ME-ICP41	ME-ICP41	ME-ICP41	ME-ICP41	ME-ICP41	ME-ICP41	ME-ICP41
	Analyte	Ga	Hg	K	La	Mg	Mn	Mo	Na	Ni	P	Pb	S	Sb	Sc	Sr
	Units	ppm	ppm	%	ppm	%	ppm	ppm	%	ppm	ppm	ppm	%	ppm	ppm	ppm
	LOR	10	1	0.01	10	0.01	5	1	0.01	1	10	2	0.01	2	1	1
J993161		20	1	0.03	10	0.23	261	6	0.02	9	1720	10	0.06	<2	3	27
J993162		10	<1	0.04	20	0.42	570	8	0.02	11	2250	12	0.06	<2	4	11
J993163		10	1	0.04	10	0.35	534	7	0.02	15	2840	9	0.06	<2	4	16
J993164		10	1	0.05	20	0.40	1285	17	0.02	25	1020	20	0.07	<2	7	17
J993165		10	1	0.02	<10	0.16	141	6	0.02	6	480	8	0.06	<2	2	17
J993166		10	1	0.06	10	0.45	698	2	0.03	13	1060	10	0.07	<2	3	20
J993167		<10	<1	0.05	10	0.66	907	1	0.02	21	1160	10	0.07	<2	3	34
J993168		10	<1	0.06	10	0.80	6190	3	0.02	24	4040	12	0.06	<2	3	37
J993169		20	1	0.03	10	0.28	155	11	0.01	10	370	9	0.05	<2	3	26
J993170		30	<1	0.03	10	0.22	368	7	0.04	12	510	10	0.06	<2	1	19
J993171		30	<1	0.03	10	0.31	386	8	0.04	13	510	13	0.06	<2	6	18
J993172		30	<1	0.03	10	0.19	158	6	0.02	10	570	15	0.06	<2	3	17
J993173		20	<1	0.03	10	0.10	115	3	0.02	6	500	7	0.04	<2	3	9
J993174		30	1	0.03	10	0.13	167	5	0.03	5	560	11	0.04	<2	2	16
J993175		<10	<1	<0.01	<10	<0.01	<5	<1	0.01	<1	10	<2	0.01	<2	<1	1
J993176		20	<1	0.03	10	0.26	186	3	0.02	17	2150	11	0.07	<2	2	24
J993177		<10	<1	0.06	10	0.27	144	1	0.08	9	840	4	0.07	<2	2	31
J993178		20	<1	0.03	10	0.11	181	13	0.01	11	460	11	0.06	<2	2	18
J993179		<10	1	0.04	10	0.84	621	2	0.01	32	740	11	0.03	<2	5	16
J993180		10	1	0.04	10	0.36	196	5	0.01	14	540	8	0.05	<2	4	16
J993181		10	1	0.04	10	0.31	177	5	0.01	14	560	7	0.05	<2	3	16
J993182		10	2	0.09	10	1.28	622	2	0.01	46	820	11	0.03	<2	8	31
J993183		20	<1	0.03	10	0.28	189	2	0.03	10	510	9	0.04	<2	3	15
J993184		10	1	0.02	<10	0.23	273	2	0.01	10	580	6	0.05	<2	3	23
J993185		20	<1	0.03	10	0.34	198	6	0.01	19	450	12	0.04	<2	3	22

***** See Appendix Page for comments regarding this certificate *****

ALS Canada Ltd.
2103 Dollarton Hwy
North Vancouver BC V7H 0A7
Phone: 604 984 0221 Fax: 604 984 0218 www.alsglobal.com

To: **EQUITY EXPLORATION CONSULTANTS LTD.**
SUITE 200, 900 WEST HASTINGS STREET
VANCOUVER BC V6C 1E5

Finalized Date: 5-AUG-2010
Account: EIAMML

Project: MAX

CERTIFICATE OF ANALYSIS VA10101965

Sample Description	Method	ME-ICP41	ME-ICP41	ME-ICP41	ME-ICP41	ME-ICP41	ME-ICP41	ME-ICP41
	Analyte	Th	Ti	Tl	U	V	W	Zn
	Units	ppm	%	ppm	ppm	ppm	ppm	ppm
	LOR	20	0.01	10	10	1	10	2
J993161		<20	0.22	<10	<10	108	<10	43
J993162		<20	0.20	<10	<10	79	<10	60
J993163		<20	0.11	<10	<10	136	<10	65
J993164		<20	0.16	<10	20	84	<10	123
J993165		<20	0.20	<10	<10	142	<10	23
J993166		<20	0.15	<10	<10	79	<10	84
J993167		<20	0.13	<10	<10	83	<10	84
J993168		<20	0.14	<10	<10	118	<10	103
J993169		<20	0.20	<10	<10	135	<10	48
J993170		<20	1.74	<10	<10	356	<10	57
J993171		<20	0.92	<10	<10	208	<10	56
J993172		<20	0.28	<10	<10	152	<10	36
J993173		<20	0.28	<10	<10	185	<10	34
J993174		<20	0.42	<10	<10	188	<10	30
J993175		<20	<0.01	<10	<10	1	<10	2
J993176		<20	0.25	<10	<10	109	<10	33
J993177		<20	0.20	<10	<10	50	<10	26
J993178		<20	0.36	<10	<10	112	<10	44
J993179		<20	0.09	<10	<10	71	<10	100
J993180		<20	0.12	<10	<10	151	<10	65
J993181		<20	0.12	<10	<10	146	<10	58
J993182		<20	0.21	<10	<10	130	<10	159
J993183		<20	0.29	<10	<10	116	<10	37
J993184		<20	0.20	<10	<10	106	<10	40
J993185		<20	0.33	<10	<10	142	<10	90

***** See Appendix Page for comments regarding this certificate *****

ALS Canada Ltd.
2103 Dollarton Hwy
North Vancouver BC V7H 0A7
Phone: 604 984 0221 Fax: 604 984 0218 www.alsglobal.com

To: **EQUITY EXPLORATION CONSULTANTS LTD.**
SUITE 200, 900 WEST HASTINGS STREET
VANCOUVER BC V6C 1E5

Finalized Date: 5-AUG-2010
Account: EIAMML

Project: MAX

CERTIFICATE OF ANALYSIS VA10101965

Method	CERTIFICATE COMMENTS
ALL METHODS	NSS is non-sufficient sample.

ALS Canada Ltd.
2103 Dollarton Hwy
North Vancouver BC V7H 0A7
Phone: 604 984 0221 Fax: 604 984 0218 www.alsglobal.com

To: **EQUITY EXPLORATION CONSULTANTS LTD.**
SUITE 200, 900 WEST HASTINGS STREET
VANCOUVER BC V6C 1E5

Finalized Date: 5-AUG-2010
Account: EIAMML

CERTIFICATE VA10101966

Project: MAX

P.O. No.: MML10-01

This report is for 185 Soil samples submitted to our lab in Terrace, BC, Canada on 23-JUL-2010.

The following have access to data associated with this certificate:

BEN AINSWORTH EQUITY EXPLORATION GENERAL	ROBIN BLACK	THOMAS BRANSON

SAMPLE PREPARATION

ALS CODE	DESCRIPTION
WEI-21	Received Sample Weight
LOG-22	Sample login - Rcd w/o BarCode
SCR-41	Screen to -180um and save both
LOG-23	Pulp Login - Rcvd with Barcode

ANALYTICAL PROCEDURES

ALS CODE	DESCRIPTION	INSTRUMENT
Au-AA23	Au 30g FA-AA finish	AAS
ME-ICP41	35 Element Aqua Regia ICP-AES	ICP-AES

To: **EQUITY EXPLORATION CONSULTANTS LTD.**
ATTN: THOMAS BRANSON
SUITE 200, 900 WEST HASTINGS STREET
VANCOUVER BC V6C 1E5

This is the Final Report and supersedes any preliminary report with this certificate number. Results apply to samples as submitted. All pages of this report have been checked and approved for release.

Signature:

Colin Ramshaw, Vancouver Laboratory Manager

ALS Canada Ltd.
2103 Dollarton Hwy
North Vancouver BC V7H 0A7
Phone: 604 984 0221 Fax: 604 984 0218 www.alsglobal.com

To: **EQUITY EXPLORATION CONSULTANTS LTD.**
SUITE 200, 900 WEST HASTINGS STREET
VANCOUVER BC V6C 1E5

Finalized Date: 5-AUG-2010
Account: EIAMML

Project: MAX

CERTIFICATE OF ANALYSIS VA10101966

Sample Description	Method	WEI-21	Au-AA23	ME-ICP41	ME-ICP41	ME-ICP41	ME-ICP41	ME-ICP41	ME-ICP41	ME-ICP41	ME-ICP41	ME-ICP41	ME-ICP41	ME-ICP41	ME-ICP41	ME-ICP41
	Analyte	Recvd Wt.	Au	Ag	Al	As	B	Ba	Be	Bi	Ca	Cd	Co	Cr	Cu	Fe
	Units	kg	ppm	ppm	%	ppm	ppm	ppm	ppm	ppm	%	ppm	ppm	ppm	ppm	%
	LOR	0.02	0.005	0.2	0.01	2	10	10	0.5	2	0.01	0.5	1	1	1	0.01
J993186		0.18	0.032	<0.2	2.65	9	<10	60	0.9	<2	0.34	0.5	8	31	32	4.66
J993187		0.24	0.010	<0.2	3.50	13	<10	70	0.5	<2	0.09	<0.5	5	38	30	5.43
J993188		0.22	0.019	0.3	2.06	19	<10	40	<0.5	<2	0.17	<0.5	10	26	57	6.43
J993189		0.22	0.025	1.1	1.17	8	<10	30	<0.5	<2	0.08	<0.5	3	15	19	2.85
J993190		0.26	0.019	1.3	1.74	21	<10	50	<0.5	<2	0.12	<0.5	2	28	18	6.91
J993191		0.22	0.023	1.2	1.90	24	<10	40	<0.5	<2	0.13	<0.5	2	31	22	7.20
J993192		0.26	0.023	3.7	2.76	14	<10	50	1.3	<2	0.15	<0.5	13	28	58	3.60
J993193		0.24	0.021	0.3	2.31	16	<10	50	0.6	<2	0.23	<0.5	15	28	50	4.43
J993194		0.16	0.018	<0.2	2.04	<2	<10	60	0.5	<2	0.95	<0.5	17	14	17	4.50
J993195		0.38	0.021	1.3	2.81	12	<10	70	0.9	<2	0.44	<0.5	25	25	70	4.22
J993196		0.32	0.042	1.1	1.92	33	<10	70	<0.5	<2	0.17	0.6	8	41	38	6.03
J993197		0.30	0.017	1.5	1.69	17	<10	20	<0.5	<2	0.09	<0.5	3	31	26	5.31
J993198		0.24	0.018	0.4	3.55	4	<10	30	0.9	<2	0.15	<0.5	15	20	53	5.30
J993199		0.16	0.024	<0.2	1.15	5	<10	30	<0.5	<2	0.07	<0.5	2	21	11	2.87
J993200		0.10	<0.005	<0.2	0.01	<2	<10	10	<0.5	<2	<0.01	<0.5	<1	1	<1	0.02
J993201		0.26	0.046	0.5	1.75	4	<10	30	<0.5	<2	0.06	<0.5	2	36	14	4.00
J993202		0.26	0.014	1.0	1.52	6	<10	20	<0.5	<2	0.09	<0.5	3	34	13	4.22
J993203		0.26	0.016	1.3	1.72	15	<10	50	<0.5	<2	0.08	<0.5	3	36	18	4.30
J993204		0.18	0.005	0.9	1.82	7	<10	30	<0.5	<2	0.10	<0.5	3	33	23	3.69
J993205		0.34	0.014	<0.2	2.38	16	<10	60	<0.5	<2	0.26	<0.5	12	23	82	6.38
J993206		0.36	0.025	<0.2	3.14	25	<10	60	<0.5	<2	0.47	<0.5	29	25	510	9.47
J993207		0.24	0.008	0.8	2.21	6	<10	30	<0.5	<2	0.12	<0.5	3	26	54	9.42
J993208		0.26	0.010	<0.2	2.00	17	<10	70	<0.5	<2	0.07	<0.5	4	32	26	7.56
J993209		0.12	0.020	0.3	1.07	10	<10	50	<0.5	<2	0.21	<0.5	5	16	22	4.40
J993210		0.26	0.009	0.4	1.50	6	<10	90	<0.5	<2	0.14	<0.5	3	25	17	3.27
J993211		0.18	0.009	0.2	1.83	12	<10	90	<0.5	<2	0.14	<0.5	3	30	23	4.48
J993212		0.24	<0.005	0.5	3.96	6	<10	80	<0.5	<2	0.20	<0.5	5	56	20	6.47
J993213		0.24	0.009	0.6	3.39	55	<10	110	1.4	<2	0.33	<0.5	21	32	94	4.63
J993214		0.16	0.007	<0.2	3.50	76	<10	110	1.3	<2	0.44	<0.5	13	35	51	5.56
J993215		0.16	0.007	<0.2	1.41	4	<10	60	<0.5	<2	0.68	<0.5	9	12	20	3.13
J993216		0.14	0.023	0.4	1.39	4	<10	80	<0.5	<2	0.26	<0.5	8	69	19	6.40
J993217		0.28	0.013	0.2	2.39	5	<10	60	<0.5	<2	0.12	<0.5	7	30	56	6.65
J993218		0.26	0.035	1.3	0.95	8	<10	50	<0.5	<2	0.11	<0.5	4	12	14	2.32
J993219		0.28	0.014	<0.2	3.92	14	<10	70	0.8	<2	0.14	<0.5	30	31	170	5.74
J993220		0.24	0.010	0.5	1.80	10	<10	30	<0.5	<2	0.08	<0.5	3	32	22	5.55
J993221		0.18	0.015	0.4	1.82	11	<10	30	<0.5	<2	0.08	<0.5	3	31	19	5.31
J993222		0.24	0.012	0.2	2.72	16	<10	100	<0.5	<2	0.09	<0.5	5	33	43	5.74
J993223		0.26	0.009	0.2	3.20	17	<10	100	<0.5	<2	0.04	<0.5	3	45	41	8.32
J993224		0.18	0.007	0.2	2.04	7	<10	80	<0.5	<2	0.20	<0.5	4	27	25	5.47
J993225		0.12	<0.005	<0.2	0.01	<2	<10	10	<0.5	<2	0.01	<0.5	1	1	<1	0.03

ALS Canada Ltd.
2103 Dollarton Hwy
North Vancouver BC V7H 0A7
Phone: 604 984 0221 Fax: 604 984 0218 www.alsglobal.com

To: **EQUITY EXPLORATION CONSULTANTS LTD.**
SUITE 200, 900 WEST HASTINGS STREET
VANCOUVER BC V6C 1E5

Finalized Date: 5-AUG-2010
Account: EIAMML

Project: MAX

CERTIFICATE OF ANALYSIS VA10101966

Sample Description	Method	ME-ICP41	ME-ICP41	ME-ICP41	ME-ICP41	ME-ICP41	ME-ICP41	ME-ICP41	ME-ICP41	ME-ICP41	ME-ICP41	ME-ICP41	ME-ICP41	ME-ICP41	ME-ICP41	ME-ICP41
	Analyte	Ga	Hg	K	La	Mg	Mn	Mo	Na	Ni	P	Pb	S	Sb	Sc	Sr
	Units	ppm	ppm	%	ppm	%	ppm	ppm	%	ppm	ppm	ppm	%	ppm	ppm	ppm
	LOR	10	1	0.01	10	0.01	5	1	0.01	1	10	2	0.01	2	1	1
J993186		10	1	0.04	10	0.38	686	1	<0.01	22	880	10	0.09	<2	2	18
J993187		10	1	0.03	<10	0.48	190	1	<0.01	22	300	11	0.03	<2	4	13
J993188		20	1	0.03	<10	0.71	347	3	0.01	11	1330	10	0.04	<2	3	27
J993189		10	<1	0.03	10	0.15	87	2	<0.01	3	650	18	0.03	<2	1	24
J993190		30	1	0.02	10	0.14	78	4	0.01	3	440	16	0.03	<2	2	14
J993191		30	1	0.02	10	0.16	86	4	0.01	1	470	20	0.04	<2	2	14
J993192		10	<1	0.04	10	0.45	661	1	<0.01	11	1140	13	0.08	<2	1	17
J993193		10	<1	0.04	10	0.61	530	2	0.03	13	680	12	0.06	<2	2	30
J993194		10	<1	0.16	10	1.23	472	<1	0.38	17	1500	4	0.06	<2	5	97
J993195		10	<1	0.06	10	0.83	1615	1	0.09	14	1150	31	0.07	<2	3	48
J993196		20	1	0.03	10	0.47	724	3	0.01	12	940	31	0.06	<2	3	15
J993197		30	1	0.03	10	0.24	164	5	0.01	6	540	14	0.05	<2	2	12
J993198		10	1	0.03	10	0.38	664	5	0.01	5	1030	8	0.06	<2	3	23
J993199		30	<1	0.02	20	0.10	138	6	0.01	5	340	18	0.04	<2	1	9
J993200		<10	<1	<0.01	<10	<0.01	<5	<1	<0.01	<1	10	<2	0.01	<2	<1	1
J993201		20	1	0.02	<10	0.14	91	2	<0.01	5	590	16	0.06	<2	2	8
J993202		20	1	0.03	10	0.20	174	3	0.01	6	630	16	0.05	<2	2	11
J993203		10	1	0.02	<10	0.18	86	2	0.01	4	1380	15	0.05	<2	3	9
J993204		30	<1	0.03	10	0.21	298	4	0.01	5	1730	14	0.05	<2	2	12
J993205		10	<1	0.03	<10	0.85	609	3	0.01	10	840	12	0.04	<2	3	68
J993206		10	1	0.03	<10	0.90	671	74	0.01	19	1080	8	0.09	<2	4	27
J993207		50	1	0.03	10	0.51	168	5	0.02	5	1040	8	0.07	<2	3	15
J993208		30	1	0.02	10	0.14	136	8	0.01	11	620	9	0.04	<2	3	13
J993209		20	1	0.04	10	0.20	145	36	0.04	5	530	9	0.04	<2	2	21
J993210		10	1	0.02	10	0.19	94	4	0.01	11	590	12	0.04	<2	2	12
J993211		10	1	0.02	10	0.23	117	4	0.01	12	740	12	0.05	<2	3	12
J993212		20	2	0.02	<10	0.40	132	1	0.02	17	510	6	0.05	<2	6	19
J993213		10	<1	0.04	20	0.58	1605	8	0.02	21	1250	10	0.13	<2	4	37
J993214		10	1	0.07	20	0.60	611	11	0.11	19	920	11	0.06	<2	6	35
J993215		10	<1	0.07	10	0.45	190	5	0.12	12	800	5	0.10	<2	4	55
J993216		20	1	0.03	<10	0.17	2700	4	0.01	7	5360	14	0.09	<2	2	25
J993217		10	1	0.03	<10	0.26	245	2	0.01	9	890	8	0.06	<2	3	16
J993218		10	1	0.03	10	0.11	65	2	0.02	6	520	7	0.04	<2	2	15
J993219		10	1	0.03	10	0.60	670	4	0.01	16	1150	8	0.05	<2	5	22
J993220		20	<1	0.02	10	0.12	147	5	0.01	6	1110	13	0.05	<2	2	10
J993221		20	<1	0.02	10	0.12	140	4	0.01	6	1090	12	0.05	<2	2	10
J993222		10	1	0.04	10	0.48	231	4	0.01	23	790	15	0.04	<2	4	10
J993223		20	1	0.03	10	0.25	114	3	0.01	10	760	13	0.03	<2	6	7
J993224		10	1	0.04	<10	0.38	186	1	0.03	10	710	9	0.05	<2	3	19
J993225		<10	<1	<0.01	<10	<0.01	<5	<1	<0.01	1	10	<2	<0.01	<2	<1	1

ALS Canada Ltd.
2103 Dollarton Hwy
North Vancouver BC V7H 0A7
Phone: 604 984 0221 Fax: 604 984 0218 www.alsglobal.com

To: **EQUITY EXPLORATION CONSULTANTS LTD.**
SUITE 200, 900 WEST HASTINGS STREET
VANCOUVER BC V6C 1E5

Finalized Date: 5-AUG-2010
Account: EIAMML

Project: MAX

CERTIFICATE OF ANALYSIS VA10101966

Sample Description	Method	ME-ICP41	ME-ICP41	ME-ICP41	ME-ICP41	ME-ICP41	ME-ICP41	ME-ICP41
	Analyte	Th	Ti	Tl	U	V	W	Zn
	Units	ppm	%	ppm	ppm	ppm	ppm	ppm
	LOR	20	0.01	10	10	1	10	2
J993186		<20	0.10	<10	<10	64	<10	69
J993187		<20	0.12	<10	<10	86	<10	75
J993188		<20	0.17	<10	<10	97	<10	46
J993189		<20	0.23	<10	<10	77	<10	15
J993190		<20	0.38	<10	<10	159	<10	19
J993191		<20	0.34	<10	<10	140	<10	22
J993192		<20	0.11	<10	<10	71	<10	46
J993193		<20	0.16	<10	<10	77	<10	48
J993194		<20	0.64	<10	<10	101	<10	47
J993195		<20	0.16	<10	<10	72	<10	62
J993196		<20	0.26	<10	<10	132	<10	40
J993197		<20	0.27	<10	<10	90	<10	30
J993198		<20	0.14	<10	<10	78	<10	35
J993199		<20	0.38	<10	<10	108	<10	23
J993200		<20	0.01	<10	<10	2	<10	3
J993201		<20	0.52	<10	<10	148	<10	14
J993202		<20	0.39	<10	<10	96	<10	22
J993203		<20	0.35	<10	<10	116	<10	19
J993204		<20	0.36	<10	<10	82	<10	23
J993205		<20	0.13	<10	<10	95	<10	55
J993206		<20	0.12	<10	<10	75	<10	51
J993207		<20	0.49	<10	<10	190	<10	20
J993208		<20	0.36	<10	<10	186	<10	38
J993209		<20	0.32	<10	<10	147	<10	31
J993210		<20	0.11	<10	<10	102	<10	30
J993211		<20	0.13	<10	<10	107	<10	33
J993212		<20	0.51	<10	<10	134	<10	29
J993213		<20	0.13	<10	10	91	<10	92
J993214		<20	0.29	<10	10	109	<10	122
J993215		<20	0.29	<10	<10	62	<10	31
J993216		<20	0.40	<10	<10	197	<10	42
J993217		<20	0.39	<10	<10	144	<10	31
J993218		<20	0.17	<10	<10	101	<10	20
J993219		<20	0.13	<10	<10	82	<10	51
J993220		<20	0.39	<10	<10	150	<10	20
J993221		<20	0.37	<10	<10	147	<10	19
J993222		<20	0.10	<10	<10	95	<10	61
J993223		<20	0.17	<10	<10	149	<10	41
J993224		<20	0.47	<10	<10	155	<10	33
J993225		<20	0.01	<10	<10	2	<10	3

ALS Canada Ltd.
2103 Dollarton Hwy
North Vancouver BC V7H 0A7
Phone: 604 984 0221 Fax: 604 984 0218 www.alsglobal.com

To: **EQUITY EXPLORATION CONSULTANTS LTD.**
SUITE 200, 900 WEST HASTINGS STREET
VANCOUVER BC V6C 1E5

Finalized Date: 5-AUG-2010
Account: EIAMML

Project: MAX

CERTIFICATE OF ANALYSIS VA10101966

Sample Description	Method Analyte Units LOR	WEI-21 Recvd Wt. kg 0.02	Au-AA23 Au ppm 0.005	ME-ICP41 Ag ppm 0.2	ME-ICP41 Al % 0.01	ME-ICP41 As ppm 2	ME-ICP41 B ppm 10	ME-ICP41 Ba ppm 10	ME-ICP41 Be ppm 0.5	ME-ICP41 Bi ppm 2	ME-ICP41 Ca % 0.01	ME-ICP41 Cd ppm 0.5	ME-ICP41 Co ppm 1	ME-ICP41 Cr ppm 1	ME-ICP41 Cu ppm 1	ME-ICP41 Fe % 0.01
J993226		0.32	0.018	0.4	2.90	16	<10	60	0.6	<2	0.12	<0.5	11	25	63	5.03
J993227		0.26	0.010	0.7	2.03	6	<10	90	0.5	<2	0.16	<0.5	8	24	31	4.91
J993228		0.24	0.021	0.2	0.83	5	<10	50	<0.5	<2	0.07	<0.5	3	24	12	2.66
J993229		0.18	0.024	0.2	1.53	10	<10	50	<0.5	<2	0.08	<0.5	4	23	23	4.13
J993230		0.16	0.033	<0.2	1.93	9	<10	40	<0.5	<2	0.13	<0.5	3	27	20	7.28
J993231		0.26	0.011	2.0	2.45	6	<10	20	0.5	<2	0.11	<0.5	6	86	40	6.75
J993232		0.24	0.031	0.4	2.75	13	<10	30	<0.5	<2	0.08	<0.5	2	30	21	4.98
J993233		0.20	0.013	2.2	2.10	18	<10	40	<0.5	<2	0.05	<0.5	<1	42	17	8.39
J993234		0.24	0.012	2.7	1.53	7	<10	30	<0.5	<2	0.08	<0.5	3	76	18	8.95
J993235		0.26	0.028	<0.2	1.10	<2	<10	50	<0.5	<2	0.51	<0.5	10	29	9	3.24
J993236		0.18	0.013	1.8	1.87	18	<10	50	<0.5	<2	0.12	<0.5	4	31	33	9.50
J993237		0.34	0.195	0.9	2.25	16	<10	50	<0.5	<2	0.21	<0.5	7	37	48	4.48
J993238		0.24	0.006	1.2	1.83	18	<10	30	<0.5	<2	0.08	<0.5	2	32	22	9.96
J993239		0.24	0.017	7.4	2.18	21	<10	40	<0.5	<2	0.11	0.5	3	31	20	5.27
J993240		0.20	0.046	1.4	1.24	6	<10	40	<0.5	<2	0.15	<0.5	3	22	13	3.98
J993241		0.20	0.017	0.9	1.44	8	<10	40	<0.5	<2	0.14	0.5	3	23	17	5.32
J993242		0.20	0.011	2.0	5.06	6	<10	40	2.8	<2	0.23	0.8	70	75	79	6.32
J993243		0.22	0.036	0.6	1.07	5	<10	30	<0.5	<2	0.11	<0.5	3	21	10	2.76
J993244		0.30	0.028	0.6	1.63	23	<10	50	<0.5	<2	0.13	<0.5	3	34	15	4.75
J993245		0.36	0.008	0.9	2.44	25	<10	90	<0.5	<2	0.40	<0.5	7	17	60	4.64
J993246		0.30	0.024	0.5	1.52	71	<10	50	<0.5	<2	0.20	<0.5	7	20	37	3.73
J993247		0.36	0.007	0.7	3.04	7	<10	70	<0.5	<2	0.24	<0.5	5	12	47	3.54
J993248		0.28	0.082	0.3	2.76	16	<10	90	0.7	<2	1.02	0.6	53	18	493	6.07
J993249		0.30	0.024	0.7	2.74	8	<10	60	<0.5	<2	0.38	<0.5	12	18	186	4.65
J993250		0.14	<0.005	<0.2	0.02	<2	<10	10	<0.5	<2	0.01	<0.5	1	<1	3	0.03
J993251		0.22	0.025	0.7	1.91	11	<10	70	<0.5	<2	0.36	<0.5	10	28	52	3.03
J993252		0.24	0.015	2.0	2.21	10	<10	70	<0.5	<2	0.43	<0.5	12	19	73	4.19
J993253		0.32	0.008	0.6	1.45	8	<10	50	<0.5	<2	0.21	<0.5	2	7	17	2.24
J993254		0.18	0.011	0.5	1.51	14	<10	80	<0.5	<2	0.14	<0.5	1	27	24	7.45
J993255		0.26	0.027	0.9	1.14	7	<10	60	<0.5	<2	0.14	<0.5	2	33	17	5.70
J993256		0.38	0.012	1.1	1.26	12	<10	60	<0.5	<2	0.15	<0.5	2	29	16	2.91
J993257		0.24	0.012	0.4	1.17	12	<10	40	<0.5	<2	0.07	<0.5	<1	35	11	6.91
J993258		0.36	0.014	0.7	2.19	9	<10	60	<0.5	<2	0.52	<0.5	11	14	66	4.38
J993259		0.36	0.011	0.8	1.88	10	<10	90	<0.5	<2	0.48	<0.5	11	16	77	3.40
J993260		0.16	0.011	1.4	3.01	23	<10	20	<0.5	<2	0.08	<0.5	2	34	31	5.75
J993261		0.16	0.013	1.4	2.77	21	<10	20	<0.5	<2	0.07	<0.5	2	34	27	5.58
J993262		0.22	0.012	1.1	2.06	16	<10	20	<0.5	<2	0.08	<0.5	1	44	21	7.74
J993263		0.30	0.017	1.0	3.56	19	<10	70	<0.5	<2	0.48	<0.5	18	25	127	6.70
J993264		0.22	0.007	0.6	1.40	13	<10	80	<0.5	<2	0.07	<0.5	4	15	17	2.39
J993265		0.24	0.005	0.2	2.42	17	<10	70	<0.5	<2	0.03	<0.5	3	41	25	6.48

ALS Canada Ltd.
2103 Dollarton Hwy
North Vancouver BC V7H 0A7
Phone: 604 984 0221 Fax: 604 984 0218 www.alsglobal.com

To: **EQUITY EXPLORATION CONSULTANTS LTD.**
SUITE 200, 900 WEST HASTINGS STREET
VANCOUVER BC V6C 1E5

Finalized Date: 5-AUG-2010
Account: EIAMML

Project: MAX

CERTIFICATE OF ANALYSIS VA10101966

Sample Description	Method	ME-ICP41	ME-ICP41	ME-ICP41	ME-ICP41	ME-ICP41	ME-ICP41	ME-ICP41	ME-ICP41	ME-ICP41	ME-ICP41	ME-ICP41	ME-ICP41	ME-ICP41	ME-ICP41	ME-ICP41
	Analyte	Ga	Hg	K	La	Mg	Mn	Mo	Na	Ni	P	Pb	S	Sb	Sc	Sr
	Units	ppm	ppm	%	ppm	%	ppm	ppm	%	ppm	ppm	ppm	%	ppm	ppm	ppm
	LOR	10	1	0.01	10	0.01	5	1	0.01	1	10	2	0.01	2	1	1
J993226		10	1	0.04	10	0.39	376	2	0.01	13	880	11	0.06	<2	2	20
J993227		20	1	0.04	10	0.28	777	2	0.02	9	1110	13	0.06	<2	2	67
J993228		20	<1	0.03	10	0.08	84	3	0.01	3	340	11	0.02	<2	1	10
J993229		10	<1	0.04	10	0.28	136	1	0.01	9	670	11	0.04	<2	3	9
J993230		30	<1	0.04	10	0.22	214	6	0.02	5	850	14	0.06	<2	3	14
J993231		20	2	0.02	10	0.30	196	6	0.01	9	520	11	0.07	<2	4	8
J993232		20	<1	0.02	10	0.14	106	4	<0.01	5	810	14	0.05	<2	2	11
J993233		30	<1	0.02	10	0.07	91	5	0.01	3	510	14	0.05	<2	2	6
J993234		40	<1	0.02	10	0.10	138	6	0.01	7	530	12	0.06	<2	2	10
J993235		10	<1	0.09	10	0.65	243	2	0.17	9	590	9	0.05	<2	3	47
J993236		20	1	0.04	<10	0.20	127	3	0.02	6	920	13	0.05	<2	3	16
J993237		10	<1	0.04	10	0.60	353	2	0.01	13	870	19	0.03	<2	3	20
J993238		50	1	0.04	10	0.18	221	6	0.01	6	960	10	0.07	<2	2	9
J993239		20	<1	0.03	10	0.23	120	5	0.01	6	660	20	0.04	<2	3	15
J993240		20	<1	0.04	10	0.15	103	6	0.04	5	600	18	0.06	<2	2	17
J993241		30	1	0.04	10	0.14	118	7	0.03	5	660	15	0.07	<2	2	17
J993242		20	1	0.02	60	0.43	5400	31	0.03	14	990	8	0.14	<2	7	15
J993243		20	<1	0.02	10	0.06	122	3	0.01	4	400	14	0.04	<2	1	14
J993244		20	<1	0.02	10	0.23	126	3	0.01	6	3300	15	0.05	<2	3	13
J993245		10	1	0.03	<10	0.59	356	7	0.01	6	730	10	0.08	<2	2	95
J993246		10	<1	0.04	<10	0.44	380	12	0.01	6	870	29	0.06	<2	1	37
J993247		10	1	0.02	<10	0.46	387	2	0.01	5	1090	7	0.07	<2	1	83
J993248		10	<1	0.08	10	1.30	1495	7	0.11	22	1400	12	0.05	<2	5	115
J993249		10	1	0.03	<10	0.59	312	6	0.03	11	1050	6	0.07	<2	2	61
J993250		<10	<1	<0.01	<10	<0.01	<5	<1	<0.01	1	20	<2	<0.01	<2	<1	1
J993251		10	<1	0.05	10	0.75	382	2	0.05	14	770	9	0.05	<2	2	35
J993252		10	<1	0.05	<10	0.96	431	3	0.05	10	890	14	0.04	<2	3	48
J993253		10	<1	0.02	<10	0.16	109	2	0.01	3	460	9	0.04	<2	1	55
J993254		30	<1	0.03	10	0.11	146	7	0.01	6	730	13	0.04	<2	1	16
J993255		30	<1	0.02	10	0.18	120	5	0.01	5	770	12	0.04	<2	2	16
J993256		20	<1	0.04	10	0.19	148	3	0.01	8	2030	21	0.03	<2	2	14
J993257		50	<1	0.03	20	0.07	155	8	0.01	3	790	15	0.04	<2	1	10
J993258		10	<1	0.07	10	0.71	509	4	0.10	13	880	8	0.09	<2	2	72
J993259		10	<1	0.05	10	0.73	374	5	0.09	12	650	6	0.05	<2	3	75
J993260		30	1	0.03	20	0.18	142	8	0.01	5	1050	12	0.05	<2	3	6
J993261		30	<1	0.03	20	0.15	128	7	0.01	5	1050	14	0.05	<2	2	5
J993262		40	<1	0.04	20	0.14	268	8	0.03	4	920	13	0.04	2	3	7
J993263		10	1	0.05	10	1.84	909	8	0.02	17	900	16	0.03	2	5	53
J993264		10	<1	0.05	10	0.17	95	2	0.02	9	680	5	0.04	<2	2	11
J993265		30	<1	0.03	10	0.23	161	4	0.01	12	270	9	0.02	2	4	5

ALS Canada Ltd.
2103 Dollarton Hwy
North Vancouver BC V7H 0A7
Phone: 604 984 0221 Fax: 604 984 0218 www.alsglobal.com

To: **EQUITY EXPLORATION CONSULTANTS LTD.**
SUITE 200, 900 WEST HASTINGS STREET
VANCOUVER BC V6C 1E5

Finalized Date: 5-AUG-2010
Account: EIAMML

Project: MAX

CERTIFICATE OF ANALYSIS VA10101966

Sample Description	Method	ME-ICP41	ME-ICP41	ME-ICP41	ME-ICP41	ME-ICP41	ME-ICP41	ME-ICP41
	Analyte	Th	Ti	Tl	U	V	W	Zn
	Units	ppm	%	ppm	ppm	ppm	ppm	ppm
	LOR	20	0.01	10	10	1	10	2
J993226		<20	0.12	<10	<10	78	<10	40
J993227		<20	0.19	<10	<10	103	<10	33
J993228		<20	0.49	<10	<10	130	<10	17
J993229		<20	0.14	<10	<10	112	<10	35
J993230		<20	0.41	<10	<10	140	<10	33
J993231		<20	0.90	<10	<10	174	<10	34
J993232		<20	0.21	<10	<10	82	<10	26
J993233		<20	0.56	<10	<10	159	<10	32
J993234		<20	1.06	<10	<10	271	<10	29
J993235		<20	0.66	<10	<10	127	<10	31
J993236		<20	0.37	<10	<10	256	<10	37
J993237		<20	0.20	<10	<10	138	<10	56
J993238		<20	0.34	<10	<10	114	<10	34
J993239		<20	0.25	<10	<10	109	<10	23
J993240		<20	0.42	<10	<10	103	<10	24
J993241		<20	0.38	<10	<10	102	<10	27
J993242		<20	0.54	<10	20	128	<10	50
J993243		<20	0.41	<10	<10	94	<10	17
J993244		<20	0.36	<10	<10	152	<10	19
J993245		<20	0.16	<10	<10	95	<10	41
J993246		<20	0.10	<10	<10	105	<10	46
J993247		<20	0.08	<10	<10	68	<10	34
J993248		<20	0.17	<10	<10	80	<10	98
J993249		<20	0.10	<10	<10	74	<10	40
J993250		<20	<0.01	<10	<10	2	<10	3
J993251		<20	0.15	<10	<10	87	<10	45
J993252		<20	0.11	<10	<10	91	<10	52
J993253		<20	0.24	<10	<10	86	<10	15
J993254		<20	0.26	<10	<10	122	<10	35
J993255		<20	0.59	<10	<10	220	<10	27
J993256		<20	0.54	<10	<10	115	<10	23
J993257		<20	0.51	<10	<10	159	<10	28
J993258		<20	0.22	<10	<10	77	<10	50
J993259		<20	0.17	<10	<10	87	<10	39
J993260		<20	0.28	<10	<10	99	<10	27
J993261		<20	0.31	<10	<10	102	<10	25
J993262		<20	0.40	<10	<10	80	<10	36
J993263		<20	0.11	<10	<10	119	<10	80
J993264		<20	0.05	<10	<10	77	<10	29
J993265		<20	0.14	<10	<10	163	<10	36

ALS Canada Ltd.
2103 Dollarton Hwy
North Vancouver BC V7H 0A7
Phone: 604 984 0221 Fax: 604 984 0218 www.alsglobal.com

To: **EQUITY EXPLORATION CONSULTANTS LTD.**
SUITE 200, 900 WEST HASTINGS STREET
VANCOUVER BC V6C 1E5

Finalized Date: 5-AUG-2010
Account: EIAMML

Project: MAX

CERTIFICATE OF ANALYSIS VA10101966

Sample Description	Method	WEI-21	Au-AA23	ME-ICP41	ME-ICP41	ME-ICP41	ME-ICP41	ME-ICP41	ME-ICP41	ME-ICP41	ME-ICP41	ME-ICP41	ME-ICP41	ME-ICP41	ME-ICP41	ME-ICP41
	Analyte	Recvd Wt.	Au	Ag	Al	As	B	Ba	Be	Bi	Ca	Cd	Co	Cr	Cu	Fe
	Units	kg	ppm	ppm	%	ppm	ppm	ppm	ppm	ppm	%	ppm	ppm	ppm	ppm	%
	LOR	0.02	0.005	0.2	0.01	2	10	10	0.5	2	0.01	0.5	1	1	1	0.01
J993266		0.14	0.007	0.3	2.61	22	<10	50	0.6	<2	0.04	<0.5	2	42	39	9.07
J993267		0.22	0.008	0.3	1.15	12	<10	70	<0.5	<2	0.03	<0.5	1	21	12	4.30
J993268		0.22	0.018	3.0	2.07	11	<10	60	<0.5	<2	0.19	0.5	5	29	34	4.20
J993269		0.24	0.011	2.1	1.01	4	<10	60	<0.5	<2	0.20	<0.5	4	21	6	2.37
J993270		0.20	0.016	1.3	2.34	14	<10	50	<0.5	<2	0.07	<0.5	3	26	29	4.00
J993271		0.22	0.009	1.7	2.90	17	<10	50	0.5	<2	0.07	<0.5	4	32	42	4.92
J993272		0.26	0.014	1.7	2.20	13	<10	40	<0.5	<2	0.14	0.5	3	24	24	5.70
J993273		0.20	<0.005	2.5	4.06	18	<10	30	0.5	<2	0.11	<0.5	4	32	31	4.97
J993274		0.30	0.013	2.1	2.56	17	<10	30	<0.5	<2	0.23	0.5	10	25	111	5.00
J993275		0.10	<0.005	<0.2	0.01	<2	<10	10	<0.5	<2	<0.01	<0.5	<1	<1	1	0.03
J993276		0.26	0.014	1.4	1.00	13	<10	60	<0.5	<2	0.17	<0.5	4	12	13	3.31
J993277		0.46	0.024	0.6	2.52	11	<10	50	0.5	<2	0.51	<0.5	21	20	113	4.69
J993278		0.32	0.032	0.3	1.81	25	<10	70	<0.5	<2	0.28	<0.5	10	27	34	4.73
J993279		0.18	0.012	0.3	1.79	7	<10	30	<0.5	<2	0.05	<0.5	1	23	19	5.03
J993280		0.22	0.014	1.1	2.02	15	<10	50	<0.5	<2	0.12	<0.5	4	40	30	4.51
J993281		0.22	0.016	0.9	2.11	17	<10	50	<0.5	<2	0.11	<0.5	4	31	27	4.07
J993282		0.26	0.017	0.2	1.98	10	<10	60	<0.5	<2	0.07	<0.5	2	56	18	9.56
J993283		0.26	0.009	0.2	2.37	18	<10	30	<0.5	<2	0.11	<0.5	3	30	25	6.86
J993284		0.32	0.014	0.6	1.66	14	<10	70	<0.5	<2	0.36	<0.5	2	30	18	6.17
J993285		0.20	0.006	0.4	1.26	9	<10	70	<0.5	<2	0.15	<0.5	3	20	16	4.73
J993286		0.34	0.007	0.8	2.23	12	<10	60	<0.5	<2	0.09	<0.5	3	30	19	5.58
J993287		0.30	0.006	0.3	4.07	21	<10	40	0.6	<2	0.09	<0.5	4	44	35	6.99
J993288		0.32	0.014	2.9	2.31	16	<10	50	<0.5	<2	0.09	<0.5	2	26	21	6.25
J993289		0.30	0.014	0.6	3.26	16	<10	50	<0.5	<2	0.21	<0.5	8	29	45	4.45
J993290		0.24	0.013	0.7	3.58	21	<10	50	<0.5	<2	0.22	<0.5	9	40	44	5.03
J993291		0.30	0.013	0.6	3.92	19	<10	50	0.5	<2	0.24	<0.5	9	41	49	5.00
J993292		0.42	0.012	0.6	2.09	18	<10	40	<0.5	<2	0.16	<0.5	5	36	68	7.54
J993293		0.22	0.008	0.8	1.83	24	<10	20	<0.5	<2	0.10	<0.5	1	36	24	10.65
J993294		0.28	0.008	0.4	3.34	20	<10	60	<0.5	<2	0.10	<0.5	6	49	47	9.60
J993295		0.32	0.023	0.2	1.33	6	<10	30	<0.5	<2	0.06	<0.5	2	30	15	3.10
J993296		0.40	0.009	2.0	2.72	23	<10	30	<0.5	<2	0.07	<0.5	4	38	22	5.38
J993297		0.32	0.017	0.5	1.46	15	<10	50	<0.5	<2	0.05	<0.5	3	38	21	6.62
J993298		0.38	0.007	1.3	2.57	15	<10	90	0.9	<2	0.15	<0.5	16	39	29	4.76
J993299		0.36	0.010	0.7	3.08	22	<10	50	<0.5	<2	0.05	<0.5	3	53	37	8.85
J993300		0.12	<0.005	<0.2	0.01	<2	<10	10	<0.5	<2	<0.01	<0.5	<1	<1	1	0.03
J993301		0.20	0.013	<0.2	0.83	6	<10	40	<0.5	<2	0.08	<0.5	5	17	17	3.00
J993302		0.28	0.012	0.4	2.07	24	<10	50	<0.5	<2	0.06	<0.5	3	33	38	6.41
J993303		0.22	0.012	0.3	1.05	6	<10	40	<0.5	<2	0.12	<0.5	6	9	14	2.15
J993304		0.18	0.010	2.6	4.78	22	<10	20	<0.5	<2	0.03	<0.5	<1	45	40	11.20
J993305		0.30	0.016	0.7	0.83	5	<10	90	<0.5	<2	0.32	<0.5	7	35	25	4.15

ALS Canada Ltd.
2103 Dollarton Hwy
North Vancouver BC V7H 0A7
Phone: 604 984 0221 Fax: 604 984 0218 www.alsglobal.com

To: **EQUITY EXPLORATION CONSULTANTS LTD.**
SUITE 200, 900 WEST HASTINGS STREET
VANCOUVER BC V6C 1E5

Finalized Date: 5-AUG-2010
Account: EIAMML

Project: MAX

CERTIFICATE OF ANALYSIS VA10101966

Sample Description	Method	ME-ICP41	ME-ICP41	ME-ICP41	ME-ICP41	ME-ICP41	ME-ICP41	ME-ICP41	ME-ICP41	ME-ICP41	ME-ICP41	ME-ICP41	ME-ICP41	ME-ICP41	ME-ICP41	ME-ICP41
	Analyte	Ga	Hg	K	La	Mg	Mn	Mo	Na	Ni	P	Pb	S	Sb	Sc	Sr
	Units	ppm	ppm	%	ppm	%	ppm	ppm	%	ppm	ppm	ppm	%	ppm	ppm	ppm
	LOR	10	1	0.01	10	0.01	5	1	0.01	1	10	2	0.01	2	1	1
J993266		40	<1	0.06	10	0.25	291	11	0.02	13	1140	20	0.04	2	3	7
J993267		40	<1	0.02	10	0.05	95	7	0.01	3	210	9	0.02	<2	1	5
J993268		10	<1	0.05	10	0.46	184	4	0.04	13	670	9	0.06	<2	3	17
J993269		20	<1	0.04	10	0.19	303	6	0.05	4	770	15	0.05	<2	1	20
J993270		20	<1	0.04	10	0.25	130	4	0.01	8	670	14	0.04	<2	3	7
J993271		10	1	0.04	10	0.34	178	5	0.01	13	810	12	0.05	<2	3	6
J993272		20	<1	0.03	10	0.22	205	7	0.02	7	570	13	0.06	3	2	12
J993273		10	1	0.05	10	0.36	256	7	0.01	10	880	16	0.05	<2	3	6
J993274		10	<1	0.03	<10	0.53	331	3	0.01	12	1110	8	0.07	3	2	15
J993275		<10	<1	<0.01	<10	<0.01	<5	<1	<0.01	<1	10	<2	0.01	<2	<1	<1
J993276		20	<1	0.04	10	0.20	113	4	0.04	5	710	9	0.03	<2	2	18
J993277		10	<1	0.04	10	1.41	1085	5	0.02	14	1100	10	0.02	<2	4	40
J993278		10	<1	0.05	10	0.87	400	3	0.01	14	960	10	0.05	<2	2	28
J993279		10	<1	0.04	10	0.14	91	2	0.01	4	1140	8	0.07	<2	2	6
J993280		20	<1	0.02	10	0.29	119	6	0.01	10	300	12	0.03	<2	4	14
J993281		10	<1	0.02	10	0.25	114	5	0.01	6	290	13	0.03	2	4	14
J993282		30	1	0.02	10	0.19	133	6	0.02	8	400	14	0.04	4	2	12
J993283		30	1	0.04	10	0.32	200	8	0.02	8	390	16	0.04	<2	3	11
J993284		30	<1	0.04	20	0.12	440	14	0.02	5	830	16	0.07	<2	2	15
J993285		20	<1	0.04	10	0.15	117	4	0.02	6	530	9	0.07	2	2	17
J993286		20	<1	0.03	10	0.26	138	3	0.01	9	760	9	0.05	<2	3	11
J993287		20	1	0.03	10	0.35	278	8	0.01	12	930	13	0.04	2	6	6
J993288		20	<1	0.03	10	0.31	169	4	0.02	6	1910	14	0.05	2	3	10
J993289		10	<1	0.05	10	0.76	275	2	0.05	18	1340	9	0.06	<2	3	21
J993290		10	1	0.04	10	0.83	321	3	0.02	20	1100	9	0.05	<2	4	15
J993291		10	<1	0.04	10	0.81	336	4	0.02	20	1120	9	0.05	2	5	15
J993292		20	<1	0.03	10	0.48	277	5	0.02	13	1110	12	0.06	<2	2	13
J993293		60	1	0.04	10	0.14	195	30	0.04	6	870	17	0.04	6	2	11
J993294		20	1	0.04	10	0.64	770	3	0.01	18	530	21	0.02	<2	5	10
J993295		30	<1	0.04	10	0.14	166	6	0.02	4	370	20	0.03	<2	2	8
J993296		30	<1	0.04	20	0.20	523	9	0.02	3	1070	16	0.04	<2	3	7
J993297		40	<1	0.03	10	0.13	252	11	0.02	4	540	14	0.02	<2	2	7
J993298		10	<1	0.04	20	0.31	915	19	0.02	15	910	9	0.06	<2	2	11
J993299		30	<1	0.03	10	0.28	177	9	0.02	7	810	16	0.04	<2	5	6
J993300		<10	<1	<0.01	<10	<0.01	<5	<1	<0.01	<1	10	2	<0.01	<2	<1	1
J993301		20	<1	0.03	10	0.14	103	3	0.02	4	610	5	0.02	<2	2	12
J993302		20	1	0.03	10	0.26	164	8	0.01	14	390	9	0.02	<2	3	7
J993303		10	<1	0.03	<10	0.11	237	7	0.02	<1	840	8	0.02	<2	1	13
J993304		50	<1	0.03	10	0.05	135	57	0.02	<1	1270	20	0.07	<2	3	3
J993305		20	<1	0.02	10	0.14	191	8	0.03	5	410	14	0.03	<2	2	23

ALS Canada Ltd.
2103 Dollarton Hwy
North Vancouver BC V7H 0A7
Phone: 604 984 0221 Fax: 604 984 0218 www.alsglobal.com

To: **EQUITY EXPLORATION CONSULTANTS LTD.**
SUITE 200, 900 WEST HASTINGS STREET
VANCOUVER BC V6C 1E5

Finalized Date: 5-AUG-2010
Account: EIAMML

Project: MAX

CERTIFICATE OF ANALYSIS VA10101966

Sample Description	Method	ME-ICP41	ME-ICP41	ME-ICP41	ME-ICP41	ME-ICP41	ME-ICP41	ME-ICP41
	Analyte	Th	Ti	Tl	U	V	W	Zn
	Units	ppm	%	ppm	ppm	ppm	ppm	ppm
	LOR	20	0.01	10	10	1	10	2
J993266		<20	0.35	<10	<10	110	<10	65
J993267		<20	0.36	<10	<10	165	<10	22
J993268		<20	0.20	<10	<10	87	<10	39
J993269		<20	0.57	<10	<10	94	<10	23
J993270		<20	0.26	<10	<10	127	<10	34
J993271		<20	0.18	<10	<10	110	<10	45
J993272		<20	0.33	<10	<10	96	<10	33
J993273		<20	0.15	<10	<10	62	<10	45
J993274		<20	0.11	<10	<10	118	<10	39
J993275		<20	<0.01	<10	<10	1	<10	3
J993276		<20	0.25	<10	<10	134	<10	19
J993277		<20	0.13	<10	<10	85	<10	71
J993278		<20	0.18	<10	<10	122	<10	44
J993279		<20	0.28	<10	<10	109	<10	20
J993280		<20	0.40	<10	<10	157	<10	26
J993281		<20	0.35	<10	<10	143	<10	25
J993282		<20	0.94	<10	<10	221	<10	27
J993283		<20	0.27	<10	<10	96	<10	37
J993284		<20	0.20	<10	<10	69	<10	48
J993285		<20	0.30	<10	<10	121	<10	22
J993286		<20	0.20	<10	<10	110	<10	25
J993287		<20	0.21	<10	<10	107	<10	39
J993288		<20	0.32	<10	<10	114	<10	26
J993289		<20	0.15	<10	<10	82	<10	50
J993290		<20	0.20	<10	<10	94	<10	56
J993291		<20	0.21	<10	<10	95	<10	54
J993292		<20	0.24	<10	<10	134	<10	41
J993293		<20	0.69	<10	<10	205	<10	39
J993294		<20	0.20	<10	<10	116	<10	53
J993295		<20	0.36	<10	<10	90	<10	26
J993296		<20	0.30	<10	<10	78	<10	41
J993297		<20	0.71	<10	<10	205	<10	40
J993298		<20	0.10	<10	<10	77	<10	66
J993299		<20	0.38	<10	<10	145	<10	37
J993300		<20	<0.01	<10	<10	<1	<10	<2
J993301		<20	0.26	<10	<10	147	<10	25
J993302		<20	0.14	<10	<10	134	<10	69
J993303		<20	0.22	<10	<10	81	<10	11
J993304		<20	0.38	<10	<10	113	<10	39
J993305		<20	0.80	<10	<10	201	<10	32

ALS Canada Ltd.
2103 Dollarton Hwy
North Vancouver BC V7H 0A7
Phone: 604 984 0221 Fax: 604 984 0218 www.alsglobal.com

To: **EQUITY EXPLORATION CONSULTANTS LTD.**
SUITE 200, 900 WEST HASTINGS STREET
VANCOUVER BC V6C 1E5

Finalized Date: 5-AUG-2010
Account: EIAMML

Project: MAX

CERTIFICATE OF ANALYSIS VA10101966

Sample Description	Method	WEI-21	Au-AA23	ME-ICP41	ME-ICP41	ME-ICP41	ME-ICP41	ME-ICP41	ME-ICP41	ME-ICP41	ME-ICP41	ME-ICP41	ME-ICP41	ME-ICP41	ME-ICP41	ME-ICP41
	Analyte	Recvd Wt.	Au	Ag	Al	As	B	Ba	Be	Bi	Ca	Cd	Co	Cr	Cu	Fe
	Units	kg	ppm	ppm	%	ppm	ppm	ppm	ppm	ppm	%	ppm	ppm	ppm	ppm	%
	LOR	0.02	0.005	0.2	0.01	2	10	10	0.5	2	0.01	0.5	1	1	1	0.01
J993306		0.24	0.011	0.2	4.79	22	<10	60	0.8	<2	0.03	<0.5	6	65	56	7.63
J993307		0.20	0.060	0.3	0.97	6	<10	40	<0.5	<2	0.11	<0.5	5	12	21	2.69
J993308		0.24	0.022	0.2	3.54	13	<10	80	0.7	<2	0.33	<0.5	18	27	213	6.27
J993309		0.22	0.013	1.0	3.18	10	<10	40	0.5	<2	0.20	<0.5	4	22	67	5.86
J993310		0.30	0.014	0.6	2.50	13	<10	60	<0.5	<2	0.10	<0.5	3	27	45	5.43
J993311		0.22	0.013	0.6	3.26	15	<10	60	0.6	<2	0.09	<0.5	3	30	57	5.69
J993312		0.20	0.111	0.4	0.87	3	<10	30	<0.5	<2	0.08	<0.5	1	13	11	0.80
J993313		0.34	0.013	0.3	2.59	19	<10	50	<0.5	2	0.06	<0.5	4	51	22	7.94
J993314		0.20	0.013	0.4	1.40	9	<10	90	<0.5	<2	0.18	<0.5	5	17	18	4.62
J993315		0.32	0.017	1.3	2.16	10	<10	50	<0.5	<2	0.18	<0.5	6	25	46	4.83
J993316		0.30	0.020	0.4	1.93	2	<10	40	<0.5	<2	0.09	<0.5	3	29	33	3.95
J993317		0.26	0.022	0.9	2.60	6	<10	40	<0.5	<2	0.11	<0.5	4	30	43	3.82
J993501		0.20	0.006	0.3	2.35	17	<10	60	0.5	<2	0.35	<0.5	13	56	77	3.89
J993502		0.32	0.009	0.3	2.21	28	<10	120	0.8	<2	0.25	1.1	10	34	74	4.25
J993503		0.28	0.009	0.3	2.52	26	<10	130	0.8	<2	0.57	<0.5	18	33	115	4.46
J993504		0.24	0.013	0.2	1.90	23	<10	210	0.6	<2	0.19	0.6	13	30	90	3.94
J993505		0.22	0.010	<0.2	1.82	13	<10	70	<0.5	<2	0.33	<0.5	10	34	57	3.37
J993506		0.28	0.008	0.5	2.66	16	<10	110	0.6	<2	0.27	<0.5	12	54	76	4.27
J993507		0.26	0.017	0.7	2.37	17	<10	70	0.6	<2	0.17	<0.5	7	41	56	3.74
J993508		0.34	0.006	0.4	2.86	15	<10	70	0.9	<2	0.22	<0.5	15	37	85	3.94
J993509		0.14	0.015	0.8	3.18	22	<10	50	1.3	<2	0.17	<0.5	5	24	86	4.70
J993510		0.38	0.009	0.4	1.94	20	<10	90	0.7	<2	0.50	0.9	16	32	93	3.70
J993511		0.48	0.010	0.5	2.06	18	<10	170	0.6	<2	0.70	0.7	17	33	101	3.97
J993512		0.32	0.005	0.4	2.96	10	<10	760	1.1	<2	2.29	0.5	22	17	143	5.24
J993513		0.26	0.005	0.2	2.67	9	<10	690	1.0	<2	2.10	0.6	21	16	131	5.08
J993514		0.30	0.007	0.4	3.22	33	<10	780	0.9	<2	1.55	1.7	23	15	146	5.37
J993515		0.30	0.007	0.4	2.24	33	<10	130	0.6	<2	0.84	0.9	21	72	107	4.75
J993516		0.42	0.010	0.3	1.93	21	<10	100	0.5	<2	2.55	0.5	17	69	91	4.05
J993517		0.32	0.012	0.3	2.56	24	<10	160	0.7	<2	2.82	0.5	23	91	123	5.19
J993518		0.34	0.012	0.3	2.50	22	<10	180	0.9	<2	1.46	<0.5	22	22	123	5.46
J993519		0.40	0.017	0.6	1.84	26	<10	200	<0.5	<2	0.73	0.6	19	17	85	4.91
J993520		0.40	0.030	0.5	1.95	43	<10	270	<0.5	<2	0.96	0.6	19	17	95	5.43
J993521		0.20	0.013	0.3	1.66	31	<10	120	0.5	<2	0.14	<0.5	12	22	41	4.60
J993522		0.12	0.016	0.5	1.71	28	<10	130	<0.5	<2	0.17	<0.5	9	33	47	4.41
J993523		0.22	0.008	<0.2	2.54	42	<10	80	0.6	<2	0.20	0.7	17	31	60	5.27
J993524		0.16	0.042	0.3	1.89	40	<10	110	0.5	<2	0.10	<0.5	10	24	61	4.19
J993525		0.14	<0.005	<0.2	0.01	<2	<10	10	<0.5	<2	0.01	<0.5	<1	<1	2	0.02
J993526		0.14	<0.005	0.6	2.76	22	<10	70	1.5	<2	0.11	<0.5	6	19	42	5.02
J993527		0.14	0.009	0.9	2.12	31	<10	80	0.8	<2	0.21	0.7	16	25	73	4.05
J993528		0.28	0.006	0.5	2.68	28	<10	90	0.5	<2	0.06	0.5	13	33	83	4.88

ALS Canada Ltd.
2103 Dollarton Hwy
North Vancouver BC V7H 0A7
Phone: 604 984 0221 Fax: 604 984 0218 www.alsglobal.com

To: **EQUITY EXPLORATION CONSULTANTS LTD.**
SUITE 200, 900 WEST HASTINGS STREET
VANCOUVER BC V6C 1E5

Finalized Date: 5-AUG-2010
Account: EIAMML

Project: MAX

CERTIFICATE OF ANALYSIS VA10101966

Sample Description	Method	ME-ICP41	ME-ICP41	ME-ICP41	ME-ICP41	ME-ICP41	ME-ICP41	ME-ICP41	ME-ICP41	ME-ICP41	ME-ICP41	ME-ICP41	ME-ICP41	ME-ICP41	ME-ICP41	ME-ICP41
	Analyte	Ga	Hg	K	La	Mg	Mn	Mo	Na	Ni	P	Pb	S	Sb	Sc	Sr
	Units	ppm	ppm	%	ppm	%	ppm	ppm	%	ppm	ppm	ppm	%	ppm	ppm	ppm
	LOR	10	1	0.01	10	0.01	5	1	0.01	1	10	2	0.01	2	1	1
J993306		30	1	0.02	10	0.24	186	6	0.02	13	450	16	0.05	<2	7	4
J993307		20	<1	0.03	10	0.19	112	4	0.03	1	300	8	0.03	<2	2	16
J993308		10	<1	0.04	10	0.65	429	5	0.05	16	840	5	0.03	<2	5	72
J993309		20	<1	0.03	10	0.24	202	4	0.04	3	1180	10	0.04	<2	4	16
J993310		20	1	0.04	10	0.27	209	12	0.03	10	840	11	0.05	<2	3	14
J993311		20	1	0.05	10	0.29	235	13	0.02	12	890	11	0.05	<2	3	12
J993312		10	<1	0.02	10	0.05	35	3	0.01	<1	330	23	0.02	<2	1	9
J993313		20	<1	0.02	<10	0.25	106	4	0.02	8	390	9	0.02	<2	4	8
J993314		20	<1	0.05	10	0.26	146	5	0.06	5	510	7	0.04	<2	3	25
J993315		10	<1	0.02	<10	0.23	142	3	0.03	3	630	8	0.06	<2	3	42
J993316		20	<1	0.01	<10	0.07	58	2	0.01	<1	280	11	0.03	<2	3	16
J993317		10	1	0.01	<10	0.10	62	3	0.01	2	720	6	0.08	<2	3	17
J993501		10	<1	0.08	10	1.61	724	<1	0.02	34	1510	18	0.04	<2	4	27
J993502		10	<1	0.16	30	1.25	935	2	0.02	17	770	42	0.03	<2	6	27
J993503		10	<1	0.22	10	1.55	899	2	0.03	21	1510	35	0.04	<2	5	43
J993504		10	<1	0.06	10	0.80	1085	2	0.02	25	1110	23	0.08	<2	1	26
J993505		10	<1	0.06	10	1.21	645	1	0.01	19	1300	19	0.01	<2	3	26
J993506		10	1	0.08	10	1.56	814	1	0.02	28	1320	21	0.04	<2	3	29
J993507		10	<1	0.07	10	1.03	480	3	0.02	20	1020	20	0.05	<2	2	19
J993508		10	1	0.07	10	1.15	634	2	0.03	17	1260	20	0.05	<2	4	25
J993509		20	1	0.07	20	0.53	396	5	0.05	9	950	28	0.08	2	3	16
J993510		10	<1	0.11	20	1.27	966	2	0.02	25	1740	29	0.03	2	5	38
J993511		10	<1	0.25	10	1.48	873	1	0.02	25	1990	26	0.03	<2	6	53
J993512		10	1	1.09	10	2.27	1095	<1	0.14	15	3750	25	0.04	<2	12	97
J993513		10	<1	0.99	10	2.12	987	<1	0.10	18	3580	34	<0.01	<2	11	85
J993514		10	<1	0.61	10	2.31	1240	<1	0.49	21	2570	51	0.02	4	8	91
J993515		10	<1	0.16	10	1.98	1075	<1	0.04	38	2290	26	0.02	4	8	55
J993516		10	<1	0.13	10	1.74	846	<1	0.03	36	2510	16	0.04	3	8	147
J993517		10	1	0.14	10	2.38	1115	<1	0.02	45	2240	21	0.04	6	13	151
J993518		10	<1	0.29	10	2.25	1320	<1	0.03	16	3030	19	0.04	3	11	75
J993519		10	<1	0.07	10	1.46	1170	<1	0.01	14	2720	20	0.02	5	10	49
J993520		10	1	0.09	10	1.54	1075	<1	0.02	14	2730	23	0.05	13	10	61
J993521		10	1	0.05	10	0.65	1215	5	0.01	13	1300	19	0.07	6	<1	13
J993522		10	1	0.05	10	0.78	854	3	0.02	19	1820	17	0.10	6	<1	15
J993523		10	1	0.07	10	1.40	1210	1	0.01	24	1730	23	0.01	9	3	15
J993524		10	1	0.06	10	0.97	728	3	0.01	21	1610	15	0.07	12	1	10
J993525		<10	<1	<0.01	<10	<0.01	<5	<1	<0.01	<1	10	3	0.05	<2	<1	1
J993526		20	<1	0.05	20	0.34	681	3	0.03	11	1260	20	0.09	3	1	8
J993527		10	1	0.07	10	0.94	1065	4	0.02	27	1780	18	0.06	8	1	20
J993528		10	1	0.05	10	1.11	814	5	0.01	36	1040	14	0.03	9	1	8

ALS Canada Ltd.
2103 Dollarton Hwy
North Vancouver BC V7H 0A7
Phone: 604 984 0221 Fax: 604 984 0218 www.alsglobal.com

To: **EQUITY EXPLORATION CONSULTANTS LTD.**
SUITE 200, 900 WEST HASTINGS STREET
VANCOUVER BC V6C 1E5

Finalized Date: 5-AUG-2010
Account: EIAMML

Project: MAX

CERTIFICATE OF ANALYSIS VA10101966

Sample Description	Method	ME-ICP41	ME-ICP41	ME-ICP41	ME-ICP41	ME-ICP41	ME-ICP41	ME-ICP41
	Analyte	Th	Ti	Tl	U	V	W	Zn
	Units	ppm	%	ppm	ppm	ppm	ppm	ppm
	LOR	20	0.01	10	10	1	10	2
J993306		<20	0.23	<10	<10	127	<10	56
J993307		<20	0.23	<10	<10	153	<10	16
J993308		<20	0.22	<10	<10	114	<10	60
J993309		<20	0.30	<10	<10	120	<10	28
J993310		<20	0.20	<10	<10	83	<10	49
J993311		<20	0.19	<10	<10	75	<10	56
J993312		<20	0.35	<10	<10	73	<10	5
J993313		<20	0.36	<10	<10	210	<10	35
J993314		<20	0.26	<10	<10	120	<10	30
J993315		<20	0.25	<10	<10	131	<10	20
J993316		<20	0.64	<10	<10	158	<10	6
J993317		<20	0.27	<10	<10	131	<10	12
J993501		<20	0.08	<10	<10	93	<10	140
J993502		<20	0.06	<10	<10	65	<10	269
J993503		<20	0.13	<10	<10	113	<10	163
J993504		<20	0.06	<10	<10	94	<10	107
J993505		<20	0.09	<10	<10	83	<10	103
J993506		<20	0.07	<10	<10	110	<10	134
J993507		<20	0.07	<10	<10	83	<10	102
J993508		<20	0.12	<10	<10	97	<10	96
J993509		<20	0.13	<10	<10	66	<10	74
J993510		<20	0.12	<10	<10	82	<10	143
J993511		<20	0.13	<10	<10	102	<10	138
J993512		<20	0.21	<10	<10	206	<10	122
J993513		<20	0.18	<10	<10	183	<10	120
J993514		<20	0.18	<10	<10	153	<10	219
J993515		<20	0.14	<10	<10	127	<10	132
J993516		<20	0.10	<10	<10	128	<10	88
J993517		<20	0.10	<10	<10	176	<10	125
J993518		<20	0.16	<10	<10	176	<10	97
J993519		<20	0.03	<10	<10	122	<10	92
J993520		<20	0.04	<10	<10	129	<10	103
J993521		<20	0.02	<10	<10	79	<10	91
J993522		<20	0.01	<10	<10	83	<10	88
J993523		<20	0.02	<10	<10	73	<10	141
J993524		<20	0.01	<10	<10	76	<10	116
J993525		<20	<0.01	<10	<10	<1	<10	<2
J993526		<20	0.06	<10	<10	40	<10	68
J993527		<20	0.02	<10	<10	77	<10	129
J993528		<20	0.04	<10	<10	84	<10	143

ALS Canada Ltd.
2103 Dollarton Hwy
North Vancouver BC V7H 0A7
Phone: 604 984 0221 Fax: 604 984 0218 www.alsglobal.com

To: **EQUITY EXPLORATION CONSULTANTS LTD.**
SUITE 200, 900 WEST HASTINGS STREET
VANCOUVER BC V6C 1E5

Finalized Date: 5-AUG-2010
Account: EIAMML

Project: MAX

CERTIFICATE OF ANALYSIS VA10101966

Sample Description	Method	WEI-21	Au-AA23	ME-ICP41	ME-ICP41	ME-ICP41	ME-ICP41	ME-ICP41	ME-ICP41	ME-ICP41	ME-ICP41	ME-ICP41	ME-ICP41	ME-ICP41	ME-ICP41	ME-ICP41
	Analyte	Recvd Wt.	Au	Ag	Al	As	B	Ba	Be	Bi	Ca	Cd	Co	Cr	Cu	Fe
	Units	kg	ppm	ppm	%	ppm	ppm	ppm	ppm	ppm	%	ppm	ppm	ppm	ppm	%
	LOR	0.02	0.005	0.2	0.01	2	10	10	0.5	2	0.01	0.5	1	1	1	0.01
J993529		0.22	0.009	0.6	2.86	29	<10	180	0.5	<2	0.22	2.1	43	38	278	5.81
J993530		0.30	0.009	0.5	2.59	29	<10	110	0.6	<2	0.36	1.0	30	38	160	5.33
J993531		0.16	0.009	0.9	1.56	15	<10	60	<0.5	<2	0.07	<0.5	8	27	55	3.22
J993532		0.20	0.010	0.3	2.30	18	<10	90	0.6	<2	0.47	<0.5	17	55	90	4.25
J993533		0.18	0.005	0.4	2.69	21	<10	100	0.8	<2	0.35	0.5	18	77	109	4.64
J993534		0.18	<0.005	0.2	3.36	25	<10	170	1.1	<2	0.54	<0.5	22	41	143	5.39
J993535		0.12	0.009	<0.2	2.89	27	<10	250	1.0	<2	0.99	0.5	25	24	114	5.52
J993536		0.16	0.010	0.5	1.91	41	<10	100	0.5	<2	0.09	<0.5	13	50	67	5.10
J993537		0.14	0.006	0.6	2.12	42	<10	100	0.5	<2	0.12	<0.5	9	59	47	4.27
J993538		0.22	0.015	0.4	1.78	29	<10	70	<0.5	<2	0.09	<0.5	9	33	66	4.94
J993539		0.24	0.008	0.3	2.52	34	<10	90	0.7	<2	0.17	0.5	15	67	85	4.69
J993540		0.14	0.014	0.2	3.00	32	<10	50	1.0	<2	0.37	<0.5	16	52	120	5.13
J993541		0.24	0.006	0.7	2.17	20	<10	70	1.0	<2	0.19	0.5	12	29	87	4.51
J993542		0.22	0.016	1.4	1.93	20	<10	140	<0.5	<2	0.54	2.5	32	29	204	6.47
J993543		0.26	0.017	1.3	1.99	23	<10	160	<0.5	<2	0.57	2.2	31	30	207	6.43
J993544		0.16	0.015	2.3	1.91	25	<10	50	<0.5	<2	0.17	1.2	20	29	115	4.51
J993545		0.22	0.011	1.4	2.62	28	<10	90	0.6	<2	0.16	0.9	20	30	132	5.16
J993546		0.20	0.009	0.8	1.39	19	<10	50	<0.5	<2	0.04	<0.5	8	18	62	3.04
J993547		0.26	0.016	1.1	2.34	46	<10	150	0.7	<2	0.18	1.0	23	26	116	5.59
J993548		0.12	0.014	1.0	0.86	21	<10	140	<0.5	<2	0.15	2.7	14	13	47	3.31
J993549		0.12	<0.005	0.4	1.76	55	<10	120	0.5	<2	0.11	0.9	12	13	55	5.12
J993550		0.10	<0.005	<0.2	0.01	<2	<10	10	<0.5	<2	<0.01	<0.5	<1	<1	1	0.01
J993551		0.12	<0.005	0.3	1.28	22	<10	90	<0.5	<2	0.06	0.6	7	9	35	3.31
J993552		0.32	0.021	0.4	2.09	49	<10	110	<0.5	<2	0.31	0.7	17	9	53	5.27
J993553		0.24	<0.005	0.8	2.90	23	<10	120	1.0	<2	0.49	0.6	27	60	131	5.04

ALS Canada Ltd.
2103 Dollarton Hwy
North Vancouver BC V7H 0A7
Phone: 604 984 0221 Fax: 604 984 0218 www.alsglobal.com

To: **EQUITY EXPLORATION CONSULTANTS LTD.**
SUITE 200, 900 WEST HASTINGS STREET
VANCOUVER BC V6C 1E5

Finalized Date: 5-AUG-2010
Account: EIAMML

Project: MAX

CERTIFICATE OF ANALYSIS VA10101966

Sample Description	Method	ME-ICP41	ME-ICP41	ME-ICP41	ME-ICP41	ME-ICP41	ME-ICP41	ME-ICP41	ME-ICP41	ME-ICP41	ME-ICP41	ME-ICP41	ME-ICP41	ME-ICP41	ME-ICP41	ME-ICP41
	Analyte	Ga	Hg	K	La	Mg	Mn	Mo	Na	Ni	P	Pb	S	Sb	Sc	Sr
	Units	ppm	ppm	%	ppm	%	ppm	ppm	%	ppm	ppm	ppm	%	ppm	ppm	ppm
	LOR	10	1	0.01	10	0.01	5	1	0.01	1	10	2	0.01	2	1	1
J993529		10	<1	0.09	10	1.82	2720	4	0.03	70	1530	19	<0.01	8	6	16
J993530		10	<1	0.10	10	1.67	1740	3	0.07	49	1670	19	<0.01	7	6	28
J993531		10	<1	0.04	10	0.47	522	3	0.01	20	1350	13	0.10	5	<1	10
J993532		10	<1	0.08	10	1.46	841	1	0.02	34	1700	16	0.03	4	3	31
J993533		10	<1	0.10	10	1.63	731	1	0.02	36	1170	17	0.02	4	4	25
J993534		10	<1	0.56	10	2.02	1190	<1	0.02	26	1550	19	0.01	3	5	35
J993535		10	<1	0.74	10	1.96	1255	1	0.04	18	1470	17	0.04	5	5	39
J993536		10	1	0.05	10	0.63	1480	3	0.01	23	1320	24	0.05	9	1	19
J993537		10	<1	0.07	10	0.83	940	2	0.02	25	1110	14	0.08	8	1	20
J993538		10	1	0.04	10	0.39	689	2	0.01	15	910	26	0.07	6	1	20
J993539		10	<1	0.06	10	0.98	866	2	0.01	40	1300	20	0.08	7	2	22
J993540		10	<1	0.12	10	1.45	741	2	0.03	27	1500	24	0.02	3	4	38
J993541		10	<1	0.04	10	0.92	861	5	0.02	30	1210	11	0.07	5	2	14
J993542		10	<1	0.03	10	1.30	1630	8	0.02	71	1860	14	<0.01	6	5	24
J993543		10	<1	0.04	10	1.33	1540	7	0.02	70	1890	13	<0.01	7	5	26
J993544		10	<1	0.04	10	1.10	1170	14	0.02	53	1460	14	0.03	9	2	13
J993545		10	1	0.04	10	1.35	1425	7	0.02	49	1530	15	0.03	8	2	12
J993546		<10	<1	0.05	10	0.61	418	8	0.01	26	1180	9	0.06	8	<1	10
J993547		10	1	0.06	10	1.17	1725	5	0.02	38	1590	22	0.03	14	4	24
J993548		10	<1	0.07	<10	0.19	1680	3	0.01	14	2060	26	0.16	6	<1	18
J993549		10	<1	0.05	10	0.76	1175	3	0.01	20	1410	36	0.09	10	1	14
J993550		<10	<1	<0.01	<10	<0.01	<5	<1	<0.01	<1	10	2	0.01	<2	<1	<1
J993551		<10	<1	0.05	10	0.46	538	1	0.01	6	1940	13	0.10	<2	<1	8
J993552		10	1	0.03	10	0.91	1270	2	0.01	9	1650	31	0.01	7	4	19
J993553		10	<1	0.07	10	2.01	1375	1	0.02	37	1940	32	0.03	<2	7	39

ALS Canada Ltd.
2103 Dollarton Hwy
North Vancouver BC V7H 0A7
Phone: 604 984 0221 Fax: 604 984 0218 www.alsglobal.com

To: **EQUITY EXPLORATION CONSULTANTS LTD.**
SUITE 200, 900 WEST HASTINGS STREET
VANCOUVER BC V6C 1E5

Finalized Date: 5-AUG-2010
Account: EIAMML

Project: MAX

CERTIFICATE OF ANALYSIS VA10101966

Sample Description	Method	ME-ICP41	ME-ICP41	ME-ICP41	ME-ICP41	ME-ICP41	ME-ICP41	ME-ICP41
	Analyte	Th	Ti	Tl	U	V	W	Zn
	Units	ppm	%	ppm	ppm	ppm	ppm	ppm
	LOR	20	0.01	10	10	1	10	2
J993529		<20	0.06	<10	<10	98	<10	217
J993530		<20	0.10	<10	<10	99	<10	164
J993531		<20	0.02	<10	<10	74	<10	77
J993532		<20	0.11	<10	<10	109	<10	99
J993533		<20	0.12	<10	<10	125	<10	115
J993534		<20	0.16	<10	<10	146	<10	121
J993535		<20	0.15	<10	<10	162	<10	119
J993536		<20	0.10	<10	<10	128	<10	95
J993537		<20	0.05	<10	<10	97	<10	88
J993538		<20	0.17	<10	<10	161	<10	77
J993539		<20	0.09	<10	<10	108	<10	108
J993540		<20	0.17	<10	<10	129	<10	122
J993541		<20	0.08	<10	<10	78	<10	123
J993542		<20	0.09	<10	<10	77	<10	245
J993543		<20	0.09	<10	<10	77	<10	240
J993544		<20	0.05	<10	<10	69	<10	211
J993545		<20	0.05	<10	<10	81	<10	167
J993546		<20	0.02	<10	<10	61	<10	115
J993547		<20	0.04	<10	<10	107	<10	173
J993548		<20	0.01	<10	<10	100	<10	109
J993549		<20	<0.01	<10	<10	71	<10	162
J993550		<20	<0.01	<10	<10	<1	<10	<2
J993551		<20	<0.01	<10	<10	58	<10	70
J993552		<20	<0.01	<10	<10	38	<10	129
J993553		<20	0.11	<10	<10	133	<10	158

ALS Canada Ltd.
2103 Dollarton Hwy
North Vancouver BC V7H 0A7
Phone: 604 984 0221 Fax: 604 984 0218 www.alsglobal.com

To: EQUITY EXPLORATION CONSULTANTS LTD.
SUITE 200, 900 WEST HASTINGS STREET
VANCOUVER BC V6C 1E5

Finalized Date: 23- AUG- 2010
Account: EIAMML

CERTIFICATE TR10110182

Project: Eskay

P.O. No.: MML10- 01

This report is for 228 Soil samples submitted to our lab in Terrace, BC, Canada on 5- AUG- 2010.

The following have access to data associated with this certificate:

BEN AINSWORTH EQUITY EXPLORATION GENERAL	ROBIN BLACK	THOMAS BRANSON

SAMPLE PREPARATION

ALS CODE	DESCRIPTION
WEI- 21	Received Sample Weight
LOG- 22	Sample login - Rcd w/o BarCode
SCR- 41	Screen to - 180um and save both
LOG- 23	Pulp Login - Rcvd with Barcode

ANALYTICAL PROCEDURES

ALS CODE	DESCRIPTION	INSTRUMENT
Au- AA23	Au 30g FA- AA finish	AAS
ME- ICP41	35 Element Aqua Regia ICP- AES	ICP- AES

To: EQUITY EXPLORATION CONSULTANTS LTD.
ATTN: THOMAS BRANSON
SUITE 200, 900 WEST HASTINGS STREET
VANCOUVER BC V6C 1E5

This is the Final Report and supersedes any preliminary report with this certificate number. Results apply to samples as submitted. All pages of this report have been checked and approved for release.

Signature:

Colin Ramshaw, Vancouver Laboratory Manager

ALS Canada Ltd.
2103 Dollarton Hwy
North Vancouver BC V7H 0A7
Phone: 604 984 0221 Fax: 604 984 0218 www.alsglobal.com

To: EQUITY EXPLORATION CONSULTANTS LTD.
SUITE 200, 900 WEST HASTINGS STREET
VANCOUVER BC V6C 1E5

Finalized Date: 23- AUG- 2010
Account: EIAMML

Project: Eskay

CERTIFICATE OF ANALYSIS TR10110182

Sample Description	Method	WEI- 21	Au- AA23	ME- ICP41	ME- ICP41	ME- ICP41	ME- ICP41	ME- ICP41	ME- ICP41	ME- ICP41	ME- ICP41	ME- ICP41	ME- ICP41	ME- ICP41	ME- ICP41	ME- ICP41
	Analyte	Recvd Wt.	Au	Ag	Al	As	B	Ba	Be	Bi	Ca	Cd	Co	Cr	Cu	Fe
	Units	kg	ppm	ppm	%	ppm	ppm	ppm	ppm	ppm	%	ppm	ppm	ppm	ppm	%
	LOR	0.02	0.005	0.2	0.01	2	10	10	0.5	2	0.01	0.5	1	1	1	0.01
J992900		0.16	<0.005	<0.2	0.01	<2	<10	10	<0.5	<2	0.01	1.0	1	<1	2	0.02
J992901		0.22	NSS	0.6	1.66	13	<10	170	<0.5	<2	0.16	<0.5	9	24	63	3.65
J992902		0.20	0.059	0.5	0.82	7	<10	640	<0.5	<2	0.58	1.5	17	10	49	2.27
J992903		0.38	0.019	0.4	3.23	18	<10	240	0.7	<2	0.34	<0.5	18	21	228	5.39
J992904		0.32	0.019	0.3	2.64	21	<10	90	1.0	3	0.18	<0.5	15	18	131	4.94
J992905		0.24	0.007	0.4	1.87	11	<10	300	<0.5	<2	0.11	<0.5	15	11	68	4.84
J992906		0.28	0.007	0.4	3.70	10	<10	90	0.7	2	0.06	<0.5	6	23	67	4.03
J992907		0.32	NSS	0.7	2.14	2	<10	80	<0.5	<2	0.05	<0.5	3	14	83	1.40
J992908		0.40	0.029	0.6	2.14	67	<10	320	0.7	<2	0.41	0.7	24	14	309	7.87
J992909		0.36	0.018	0.2	2.82	23	<10	80	0.5	<2	0.23	<0.5	18	14	263	5.21
J992910		0.38	0.020	<0.2	3.08	29	<10	290	0.7	<2	0.64	0.5	32	18	338	6.31
J992911		0.26	0.014	<0.2	2.80	23	<10	190	0.6	<2	0.46	<0.5	22	16	171	5.69
J992912		0.32	0.014	0.3	2.95	45	<10	180	0.7	3	0.34	<0.5	28	20	195	6.23
J992913		0.36	0.007	0.3	2.78	21	<10	160	0.7	2	0.24	<0.5	25	28	93	5.29
J992914		0.24	0.025	0.3	3.43	21	<10	410	0.8	<2	0.86	0.5	29	39	215	6.21
J992915		0.42	0.019	<0.2	2.61	16	<10	220	0.6	<2	0.66	<0.5	19	10	211	5.37
J992916		0.38	0.025	0.9	2.24	21	<10	240	0.5	<2	0.63	0.5	19	11	281	5.62
J992917		0.44	0.019	<0.2	2.40	22	<10	230	0.6	2	0.67	<0.5	21	13	220	6.04
J992918		0.46	0.010	0.3	1.82	13	<10	370	0.5	<2	0.61	<0.5	22	18	115	5.30
J992919		0.54	0.015	0.2	1.86	24	<10	320	<0.5	<2	0.46	<0.5	18	14	121	4.93
J992920		0.30	0.007	0.4	1.97	8	<10	80	<0.5	<2	0.10	<0.5	7	22	68	2.75
J992921		0.44	0.020	0.8	2.85	29	<10	190	0.7	<2	0.33	0.8	26	29	161	5.86
J992922		0.20	0.005	<0.2	2.99	15	<10	490	0.8	2	0.18	<0.5	16	25	138	5.33
J992923		0.18	0.018	0.5	1.17	8	<10	60	<0.5	<2	0.03	<0.5	1	10	17	1.32
J992924		0.30	0.010	0.2	2.55	33	<10	360	0.8	<2	0.15	<0.5	14	17	112	5.29
J992925		0.16	<0.005	<0.2	0.01	<2	<10	10	<0.5	<2	0.01	<0.5	<1	<1	1	0.03
J992926		0.26	0.030	0.3	2.71	34	<10	190	0.8	<2	0.21	<0.5	29	24	141	5.59
J992927		0.36	0.023	0.5	2.67	55	<10	180	0.7	<2	0.19	0.5	26	21	158	6.86
J992928		0.28	0.032	<0.2	2.20	59	<10	70	<0.5	<2	0.02	<0.5	23	11	142	5.97
J992929		0.30	0.029	0.9	2.08	65	<10	270	0.6	<2	0.20	1.1	23	11	169	6.12
J992930		0.34	0.015	0.9	2.68	35	<10	130	1.4	<2	0.12	<0.5	19	25	166	5.03
J992931		0.30	0.018	0.8	3.23	30	<10	140	1.4	<2	0.12	<0.5	18	24	159	5.81
J992932		0.26	0.014	0.5	3.07	20	<10	110	<0.5	<2	0.06	<0.5	7	21	102	3.85
J992933		0.26	0.121	2.3	1.06	248	<10	100	0.6	<2	0.05	2.9	47	8	202	8.06
J992934		0.22	0.016	0.4	2.04	30	<10	230	<0.5	<2	0.20	0.8	17	27	93	4.58
J992935		0.38	0.016	0.4	3.05	16	<10	170	2.1	2	0.36	<0.5	20	27	161	4.51
J992936		0.34	0.017	0.5	2.47	33	<10	110	1.1	<2	0.23	<0.5	18	19	162	5.09
J992937		0.20	0.015	<0.2	3.12	16	<10	70	0.5	<2	0.24	<0.5	13	22	122	4.83
J992938		0.36	0.030	<0.2	3.10	21	<10	100	0.7	<2	0.26	<0.5	22	23	130	5.29
J992939		0.34	0.013	0.4	3.01	23	<10	130	1.1	<2	0.17	<0.5	22	37	179	5.78

***** See Appendix Page for comments regarding this certificate *****

ALS Canada Ltd.
2103 Dollarton Hwy
North Vancouver BC V7H 0A7
Phone: 604 984 0221 Fax: 604 984 0218 www.alsglobal.com

To: EQUITY EXPLORATION CONSULTANTS LTD.
SUITE 200, 900 WEST HASTINGS STREET
VANCOUVER BC V6C 1E5

Finalized Date: 23- AUG- 2010
Account: EIAMML

Project: Eskay

CERTIFICATE OF ANALYSIS TR10110182

Sample Description	Method	ME- ICP41	ME- ICP41	ME- ICP41	ME- ICP41	ME- ICP41	ME- ICP41	ME- ICP41	ME- ICP41	ME- ICP41	ME- ICP41	ME- ICP41	ME- ICP41	ME- ICP41	ME- ICP41	ME- ICP41
	Analyte	Ga	Hg	K	La	Mg	Mn	Mo	Na	Ni	P	Pb	S	Sb	Sc	Sr
	Units	ppm	ppm	%	ppm	%	ppm	ppm	%	ppm	ppm	ppm	%	ppm	ppm	ppm
	LOR	10	1	0.01	10	0.01	5	1	0.01	1	10	2	0.01	2	1	1
J992900		<10	<1	<0.01	<10	0.01	<5	<1	0.01	<1	10	<2	0.04	<2	<1	<1
J992901		10	<1	0.08	10	0.41	1140	1	<0.01	11	2420	17	0.12	4	1	9
J992902		<10	<1	0.09	<10	0.37	3420	1	0.01	8	2200	31	0.15	3	1	27
J992903		10	<1	0.08	10	1.31	1435	<1	<0.01	15	1750	14	0.02	7	7	16
J992904		10	<1	0.09	10	0.98	1340	1	0.02	13	2020	18	0.02	5	7	10
J992905		10	<1	0.12	<10	0.36	3390	<1	<0.01	6	2530	21	0.08	<2	1	9
J992906		10	1	0.05	10	0.49	431	1	<0.01	6	1050	12	0.05	<2	2	4
J992907		<10	<1	0.05	<10	0.29	131	<1	<0.01	8	730	14	0.03	<2	<1	6
J992908		<10	<1	0.12	20	0.90	2990	<1	<0.01	12	2230	35	0.02	21	14	22
J992909		10	<1	0.09	10	1.34	1550	<1	<0.01	10	1680	18	0.02	10	11	11
J992910		10	<1	0.13	10	1.68	3030	<1	0.01	12	2100	22	0.01	13	16	26
J992911		<10	<1	0.13	10	1.47	1950	<1	0.01	15	1730	14	0.02	6	10	18
J992912		10	<1	0.13	10	1.66	2590	<1	<0.01	18	1600	15	0.03	8	10	18
J992913		10	1	0.13	10	1.26	2400	<1	<0.01	13	1550	9	0.09	<2	2	13
J992914		10	<1	0.20	10	1.79	5580	<1	<0.01	22	1620	14	0.07	2	21	25
J992915		10	<1	0.14	10	1.36	1765	<1	<0.01	7	2610	16	<0.01	4	12	19
J992916		<10	<1	0.09	10	1.31	1840	<1	0.02	7	2370	22	0.01	24	12	26
J992917		<10	<1	0.10	10	1.47	2130	<1	0.03	10	2240	20	0.01	11	14	25
J992918		<10	<1	0.09	10	1.21	1595	<1	<0.01	13	2440	13	0.03	3	11	22
J992919		<10	<1	0.08	10	1.20	1255	<1	<0.01	11	1980	11	0.01	4	9	16
J992920		<10	<1	0.07	10	0.66	495	<1	0.01	9	1010	19	0.06	<2	2	8
J992921		10	<1	0.11	10	1.61	2870	<1	0.03	26	1560	40	<0.01	5	13	16
J992922		10	<1	0.09	10	1.28	2220	<1	0.01	14	1370	14	0.09	5	4	14
J992923		10	<1	0.05	10	0.08	54	<1	0.01	2	490	23	0.02	<2	1	5
J992924		10	<1	0.10	10	0.89	1105	<1	<0.01	12	1640	15	0.06	9	5	12
J992925		<10	<1	<0.01	<10	<0.01	5	<1	<0.01	<1	10	<2	<0.01	<2	<1	<1
J992926		10	<1	0.08	10	1.35	3120	<1	0.01	18	1980	30	<0.01	5	11	10
J992927		10	<1	0.10	10	1.27	2710	<1	<0.01	15	2450	39	<0.01	12	13	11
J992928		<10	<1	0.07	10	0.76	2890	<1	<0.01	5	1540	58	0.03	9	5	4
J992929		<10	<1	0.08	10	1.02	2280	<1	0.02	9	1570	61	0.04	8	10	10
J992930		<10	<1	0.09	10	1.07	1915	<1	0.01	19	1500	49	0.01	5	6	7
J992931		10	<1	0.08	10	1.13	2160	<1	0.02	19	1690	52	0.02	7	6	7
J992932		10	<1	0.07	10	0.80	421	<1	<0.01	10	1450	17	0.04	3	2	5
J992933		<10	<1	0.06	10	0.28	2950	4	<0.01	30	2210	162	0.01	15	12	3
J992934		<10	<1	0.07	<10	1.04	1505	<1	<0.01	24	1450	26	0.06	6	1	14
J992935		10	<1	0.11	30	1.29	887	<1	0.03	18	1520	28	0.02	<2	11	16
J992936		10	<1	0.09	20	1.04	1075	1	0.03	14	1640	27	0.02	3	9	12
J992937		10	1	0.08	10	1.10	678	<1	0.04	14	1880	21	0.04	<2	8	16
J992938		10	<1	0.08	10	1.42	1535	<1	0.02	15	1820	18	0.01	3	12	13
J992939		10	<1	0.10	10	1.73	2020	<1	0.04	33	1560	23	0.01	3	12	11

***** See Appendix Page for comments regarding this certificate *****

ALS Canada Ltd.
2103 Dollarton Hwy
North Vancouver BC V7H 0A7
Phone: 604 984 0221 Fax: 604 984 0218 www.alsglobal.com

To: EQUITY EXPLORATION CONSULTANTS LTD.
SUITE 200, 900 WEST HASTINGS STREET
VANCOUVER BC V6C 1E5

Finalized Date: 23- AUG- 2010
Account: EIAMML

Project: Eskay

CERTIFICATE OF ANALYSIS TR10110182

Sample Description	Method Analyte Units LOR	ME- ICP41 Th ppm 20	ME- ICP41 Ti % 0.01	ME- ICP41 Tl ppm 10	ME- ICP41 U ppm 10	ME- ICP41 V ppm 1	ME- ICP41 W ppm 10	ME- ICP41 Zn ppm 2
J992900		<20	<0.01	<10	<10	<1	<10	2
J992901		<20	0.01	<10	<10	77	<10	60
J992902		<20	0.01	<10	<10	43	<10	90
J992903		<20	0.02	<10	<10	107	<10	90
J992904		<20	0.06	<10	<10	94	<10	97
J992905		<20	0.01	<10	<10	113	<10	67
J992906		<20	0.02	<10	<10	65	<10	58
J992907		<20	0.01	<10	<10	53	<10	36
J992908		<20	0.02	<10	<10	104	<10	171
J992909		<20	0.05	<10	<10	121	<10	101
J992910		<20	0.09	<10	<10	143	<10	116
J992911		<20	0.06	<10	<10	102	<10	107
J992912		<20	0.05	<10	<10	105	<10	93
J992913		<20	0.03	<10	<10	99	<10	63
J992914		<20	0.05	<10	<10	127	<10	89
J992915		<20	0.05	<10	<10	109	<10	102
J992916		<20	0.05	<10	<10	108	<10	125
J992917		<20	0.08	<10	<10	125	<10	106
J992918		<20	0.03	<10	<10	79	<10	92
J992919		<20	0.02	<10	<10	81	<10	84
J992920		<20	0.04	<10	<10	75	<10	53
J992921		<20	0.08	<10	<10	103	<10	153
J992922		<20	0.05	<10	<10	128	<10	82
J992923		<20	0.03	<10	<10	53	<10	17
J992924		<20	0.01	<10	<10	85	<10	88
J992925		<20	<0.01	<10	<10	1	<10	3
J992926		<20	0.04	<10	<10	99	<10	116
J992927		<20	0.02	<10	<10	101	<10	144
J992928		<20	0.02	<10	<10	80	<10	144
J992929		<20	0.02	<10	<10	85	<10	210
J992930		<20	0.04	<10	<10	106	<10	171
J992931		<20	0.04	<10	<10	104	<10	167
J992932		<20	0.01	<10	<10	88	<10	86
J992933		<20	0.01	<10	<10	45	<10	474
J992934		<20	0.01	<10	<10	86	<10	126
J992935		<20	0.12	<10	<10	99	<10	134
J992936		<20	0.09	<10	<10	85	<10	142
J992937		<20	0.10	<10	<10	132	<10	107
J992938		<20	0.07	<10	<10	133	<10	128
J992939		<20	0.11	<10	<10	115	<10	119

***** See Appendix Page for comments regarding this certificate *****

ALS Canada Ltd.
2103 Dollarton Hwy
North Vancouver BC V7H 0A7
Phone: 604 984 0221 Fax: 604 984 0218 www.alsglobal.com

To: EQUITY EXPLORATION CONSULTANTS LTD.
SUITE 200, 900 WEST HASTINGS STREET
VANCOUVER BC V6C 1E5

Finalized Date: 23- AUG- 2010
Account: EIAMML

Project: Eskay

CERTIFICATE OF ANALYSIS TR10110182

Sample Description	Method	WEI- 21	Au- AA23	ME- ICP41	ME- ICP41	ME- ICP41	ME- ICP41	ME- ICP41	ME- ICP41	ME- ICP41	ME- ICP41	ME- ICP41	ME- ICP41	ME- ICP41	ME- ICP41	ME- ICP41
	Analyte	Recvd Wt.	Au	Ag	Al	As	B	Ba	Be	Bi	Ca	Cd	Co	Cr	Cu	Fe
	Units	kg	ppm	ppm	%	ppm	ppm	ppm	ppm	ppm	%	ppm	ppm	ppm	ppm	%
	LOR	0.02	0.005	0.2	0.01	2	10	10	0.5	2	0.01	0.5	1	1	1	0.01
J992940		0.46	0.024	1.7	2.12	41	<10	220	0.8	<2	0.32	0.8	27	34	155	6.28
J992941		0.40	0.019	2.2	2.12	41	<10	220	0.8	2	0.32	0.8	27	34	156	6.36
J992942		0.34	0.031	0.9	2.18	55	<10	240	0.8	<2	0.26	0.6	29	36	136	7.49
J992943		0.42	0.013	0.6	2.67	46	<10	210	1.5	3	0.15	<0.5	24	34	126	6.15
J992944		0.42	0.030	0.5	3.24	39	<10	240	1.5	2	0.17	0.7	28	30	145	6.57
J992945		0.38	0.023	0.6	3.26	37	<10	240	1.5	<2	0.17	0.8	28	31	147	6.63
J992946		0.34	0.021	0.8	2.94	30	<10	420	0.8	<2	0.28	0.9	30	20	180	6.50
J992947		0.40	0.022	0.6	2.96	30	<10	530	0.7	<2	0.44	0.5	30	42	137	6.71
J992948		0.48	0.007	0.2	3.57	19	<10	930	0.7	<2	0.51	<0.5	35	20	220	7.22
J992949		0.44	0.018	<0.2	3.14	19	<10	190	1.3	<2	0.30	<0.5	22	25	191	5.94
J992950		0.16	<0.005	<0.2	0.01	<2	<10	10	<0.5	2	0.01	<0.5	<1	<1	<1	0.03
J992951		0.34	0.012	0.2	3.22	12	<10	120	1.0	2	0.41	<0.5	23	23	185	6.14
J992952		0.32	0.008	<0.2	3.21	12	<10	80	0.9	<2	0.40	<0.5	25	21	184	5.93
J992953		0.38	0.010	<0.2	3.05	44	<10	150	1.1	<2	0.27	<0.5	24	21	163	6.41
J992954		0.36	0.012	0.3	3.08	24	<10	150	1.2	<2	0.29	<0.5	27	20	213	6.63
J992955		0.36	0.015	0.2	2.94	27	<10	110	1.0	2	0.24	<0.5	28	23	192	7.34
J992956		0.36	<0.005	<0.2	3.14	15	<10	80	1.0	3	0.34	<0.5	22	33	91	5.64
J993318		0.20	0.011	0.3	1.83	17	<10	50	<0.5	<2	0.03	<0.5	2	45	16	8.91
J993319		0.28	0.014	<0.2	0.38	3	<10	20	<0.5	2	0.06	<0.5	<1	18	6	1.17
J993320		0.12	0.038	0.3	1.78	3	<10	80	<0.5	<2	0.87	<0.5	14	11	14	3.98
J993321		0.14	0.023	0.4	1.58	2	<10	80	<0.5	2	0.75	<0.5	13	10	13	3.66
J993322		0.22	0.029	0.7	2.13	9	<10	30	<0.5	<2	0.13	<0.5	4	46	42	7.55
J993323		0.18	0.021	0.3	2.74	19	<10	70	0.8	<2	0.05	<0.5	4	36	43	6.14
J993324		0.24	0.022	0.6	1.55	4	<10	60	<0.5	2	0.51	<0.5	11	10	25	3.51
J993325		0.14	<0.005	<0.2	0.01	<2	<10	10	<0.5	2	0.01	<0.5	<1	<1	<1	0.02
J993326		0.16	NSS	0.6	1.55	4	<10	40	<0.5	<2	0.36	<0.5	6	12	19	3.17
J993327		0.24	0.011	1.7	3.67	22	<10	80	0.5	<2	0.07	<0.5	6	41	58	6.31
J993328		0.28	NSS	1.9	2.29	15	<10	40	<0.5	<2	0.08	<0.5	4	38	28	5.70
J993329		0.30	0.011	1.4	2.25	21	<10	70	<0.5	<2	0.07	<0.5	5	38	30	5.29
J993330		0.30	0.021	3.7	2.72	16	<10	40	<0.5	<2	0.12	<0.5	6	32	30	3.45
J993331		0.36	0.013	3.0	2.84	16	<10	50	<0.5	2	0.12	<0.5	6	33	32	3.52
J993332		0.30	0.029	1.2	1.78	11	<10	40	<0.5	<2	0.12	<0.5	4	29	13	4.03
J993333		0.22	NSS	0.4	3.50	13	<10	20	<0.5	<2	0.07	<0.5	3	57	31	6.19
J993334		0.16	NSS	0.5	2.35	18	<10	70	<0.5	<2	0.04	<0.5	2	42	26	8.70
J993335		0.28	0.035	0.4	2.46	19	<10	50	<0.5	<2	0.07	<0.5	4	32	35	6.33
J993336		0.16	NSS	0.6	3.45	13	<10	40	0.8	<2	0.19	<0.5	5	33	26	5.57
J993337		0.32	0.108	0.5	4.16	11	<10	260	1.7	<2	0.67	<0.5	47	57	422	5.88
J993338		0.14	NSS	0.7	1.58	5	<10	50	<0.5	<2	0.70	<0.5	11	11	10	3.51
J993339		0.20	0.018	0.6	1.38	9	<10	20	<0.5	<2	0.31	<0.5	9	15	28	3.23
J993340		0.18	0.016	1.3	4.37	16	<10	50	0.5	<2	0.06	<0.5	4	46	60	6.06

***** See Appendix Page for comments regarding this certificate *****

ALS Canada Ltd.
2103 Dollarton Hwy
North Vancouver BC V7H 0A7
Phone: 604 984 0221 Fax: 604 984 0218 www.alsglobal.com

To: EQUITY EXPLORATION CONSULTANTS LTD.
SUITE 200, 900 WEST HASTINGS STREET
VANCOUVER BC V6C 1E5

Finalized Date: 23- AUG- 2010
Account: EIAMML

Project: Eskay

CERTIFICATE OF ANALYSIS TR10110182

Sample Description	Method	ME- ICP41	ME- ICP41	ME- ICP41	ME- ICP41	ME- ICP41	ME- ICP41	ME- ICP41	ME- ICP41	ME- ICP41	ME- ICP41	ME- ICP41	ME- ICP41	ME- ICP41	ME- ICP41	ME- ICP41
	Analyte	Ga	Hg	K	La	Mg	Mn	Mo	Na	Ni	P	Pb	S	Sb	Sc	Sr
	Units	ppm	ppm	%	ppm	%	ppm	ppm	%	ppm	ppm	ppm	%	ppm	ppm	ppm
	LOR	10	1	0.01	10	0.01	5	1	0.01	1	10	2	0.01	2	1	1
J992940		10	<1	0.10	10	1.22	2570	<1	0.02	38	1970	77	0.01	16	14	18
J992941		<10	<1	0.10	10	1.24	2610	<1	0.02	38	1960	79	0.01	17	14	19
J992942		10	<1	0.10	10	1.25	3060	<1	0.04	36	2100	38	0.02	12	15	18
J992943		10	1	0.10	10	1.40	2680	<1	0.04	24	1830	35	0.01	22	13	10
J992944		10	<1	0.09	10	1.80	2890	<1	0.02	21	1650	46	0.01	5	14	9
J992945		10	<1	0.09	10	1.82	2910	<1	0.02	22	1660	46	0.01	5	14	10
J992946		10	1	0.10	10	1.76	2880	<1	0.02	15	1800	81	<0.01	5	15	11
J992947		10	1	0.08	10	2.30	2410	<1	0.02	22	1830	32	0.02	3	16	15
J992948		10	<1	0.14	10	2.06	3910	<1	0.02	16	1740	19	<0.01	5	19	21
J992949		10	<1	0.09	10	1.51	2250	<1	0.03	15	1840	19	0.01	5	12	13
J992950		<10	1	<0.01	<10	<0.01	5	<1	0.01	<1	10	<2	<0.01	<2	<1	1
J992951		10	1	0.08	10	1.76	2280	<1	0.03	15	1940	14	<0.01	4	14	19
J992952		10	1	0.08	10	1.71	2080	<1	0.02	15	1890	17	<0.01	3	12	18
J992953		10	1	0.09	10	1.53	2810	<1	0.03	14	1940	18	<0.01	7	15	19
J992954		10	1	0.11	10	1.52	3070	<1	0.03	16	1950	17	0.01	10	16	17
J992955		10	1	0.09	10	1.33	3040	<1	0.03	17	1910	15	0.02	7	14	17
J992956		10	1	0.06	10	1.36	1640	<1	0.03	16	1170	20	0.04	2	7	27
J993318		60	1	0.02	10	0.06	137	10	0.02	2	240	10	0.03	2	1	4
J993319		10	<1	0.01	<10	0.03	47	1	0.02	1	170	17	0.01	<2	1	8
J993320		10	1	0.15	10	1.06	477	<1	0.36	11	890	3	0.07	<2	5	91
J993321		<10	1	0.13	10	0.92	381	<1	0.31	10	880	3	0.07	<2	5	77
J993322		20	1	0.03	<10	0.15	127	2	0.03	6	370	11	0.05	<2	4	15
J993323		10	1	0.03	10	0.20	107	2	0.02	12	750	9	0.05	<2	4	11
J993324		10	1	0.07	10	0.54	288	1	0.15	9	810	2	0.07	<2	3	49
J993325		<10	<1	<0.01	<10	<0.01	<5	<1	0.01	<1	10	<2	<0.01	<2	<1	1
J993326		10	1	0.05	<10	0.39	178	<1	0.12	7	1220	3	0.11	<2	3	37
J993327		10	1	0.02	10	0.45	219	3	0.02	22	820	11	0.04	<2	5	7
J993328		20	1	0.03	10	0.25	392	3	0.02	11	1090	11	0.04	<2	2	10
J993329		10	1	0.02	<10	0.42	207	1	0.02	18	420	10	0.03	2	3	12
J993330		<10	1	0.03	10	0.56	225	1	0.02	27	920	9	0.05	2	2	11
J993331		10	1	0.03	10	0.61	240	1	0.02	28	930	8	0.05	2	3	10
J993332		10	1	0.02	<10	0.18	135	1	0.03	7	730	8	0.07	<2	2	17
J993333		20	1	0.01	10	0.13	97	2	0.02	6	570	28	0.04	<2	4	7
J993334		20	1	0.03	10	0.13	98	3	0.02	5	590	14	0.04	4	3	6
J993335		10	1	0.02	10	0.22	246	2	0.01	11	910	10	0.07	<2	2	9
J993336		20	1	0.04	10	0.31	248	2	0.07	7	820	9	0.06	<2	4	20
J993337		10	2	0.05	10	1.14	2420	2	0.02	30	1740	8	0.06	<2	4	75
J993338		10	<1	0.13	10	0.73	281	<1	0.29	9	660	3	0.04	2	5	73
J993339		10	1	0.05	10	0.38	213	1	0.09	8	530	10	0.01	<2	3	32
J993340		20	1	0.02	10	0.30	167	3	0.02	20	350	19	0.08	<2	7	19

***** See Appendix Page for comments regarding this certificate *****

ALS Canada Ltd.
2103 Dollarton Hwy
North Vancouver BC V7H 0A7
Phone: 604 984 0221 Fax: 604 984 0218 www.alsglobal.com

To: EQUITY EXPLORATION CONSULTANTS LTD.
SUITE 200, 900 WEST HASTINGS STREET
VANCOUVER BC V6C 1E5

Finalized Date: 23- AUG- 2010
Account: EIAMML

Project: Eskay

CERTIFICATE OF ANALYSIS TR10110182

Sample Description	Method Analyte Units LOR	ME- ICP41 Th ppm 20	ME- ICP41 Ti % 0.01	ME- ICP41 Tl ppm 10	ME- ICP41 U ppm 10	ME- ICP41 V ppm 1	ME- ICP41 W ppm 10	ME- ICP41 Zn ppm 2
J992940		<20	0.05	<10	<10	79	<10	199
J992941		<20	0.05	<10	<10	80	<10	202
J992942		<20	0.06	<10	<10	89	<10	135
J992943		<20	0.06	<10	<10	88	<10	129
J992944		<20	0.03	<10	<10	112	<10	149
J992945		<20	0.03	<10	<10	113	<10	150
J992946		<20	0.03	<10	<10	109	<10	172
J992947		<20	0.03	<10	<10	129	<10	122
J992948		<20	0.03	<10	<10	124	<10	127
J992949		<20	0.08	<10	<10	117	<10	117
J992950		<20	<0.01	<10	<10	1	<10	2
J992951		<20	0.11	<10	<10	131	<10	106
J992952		<20	0.12	<10	<10	124	<10	116
J992953		<20	0.10	<10	<10	128	<10	118
J992954		<20	0.11	<10	<10	120	<10	119
J992955		<20	0.11	<10	<10	124	<10	121
J992956		<20	0.16	<10	<10	145	<10	109
J993318		<20	0.72	<10	<10	173	<10	27
J993319		<20	0.80	<10	<10	135	<10	5
J993320		<20	0.54	<10	<10	90	<10	40
J993321		<20	0.46	<10	<10	80	<10	36
J993322		<20	0.62	<10	<10	265	<10	25
J993323		<20	0.15	<10	<10	123	<10	38
J993324		<20	0.26	<10	<10	87	<10	32
J993325		<20	<0.01	<10	<10	<1	<10	3
J993326		<20	0.26	<10	<10	59	<10	21
J993327		<20	0.16	<10	<10	104	<10	63
J993328		<20	0.21	<10	<10	85	<10	44
J993329		<20	0.08	<10	<10	99	<10	49
J993330		<20	0.08	<10	<10	53	<10	57
J993331		<20	0.06	<10	<10	49	<10	61
J993332		<20	0.32	<10	<10	121	<10	20
J993333		<20	0.34	<10	<10	152	<10	28
J993334		<20	0.27	<10	<10	157	<10	27
J993335		<20	0.13	<10	<10	102	<10	30
J993336		<20	0.30	<10	<10	101	<10	38
J993337		<20	0.07	<10	<10	88	<10	49
J993338		<20	0.43	<10	<10	76	<10	32
J993339		<20	0.42	<10	<10	99	<10	25
J993340		<20	0.22	<10	<10	123	<10	58

***** See Appendix Page for comments regarding this certificate *****

ALS Canada Ltd.
2103 Dollarton Hwy
North Vancouver BC V7H 0A7
Phone: 604 984 0221 Fax: 604 984 0218 www.alsglobal.com

To: EQUITY EXPLORATION CONSULTANTS LTD.
SUITE 200, 900 WEST HASTINGS STREET
VANCOUVER BC V6C 1E5

Finalized Date: 23- AUG- 2010
Account: EIAMML

Project: Eskay

CERTIFICATE OF ANALYSIS TR10110182

Sample Description	Method	WEI- 21	Au- AA23	ME- ICP41	ME- ICP41	ME- ICP41	ME- ICP41	ME- ICP41	ME- ICP41	ME- ICP41	ME- ICP41	ME- ICP41	ME- ICP41	ME- ICP41	ME- ICP41	ME- ICP41
	Analyte	Recvd Wt.	Au	Ag	Al	As	B	Ba	Be	Bi	Ca	Cd	Co	Cr	Cu	Fe
	Units	kg	ppm	ppm	%	ppm	ppm	ppm	ppm	ppm	%	ppm	ppm	ppm	ppm	%
	LOR	0.02	0.005	0.2	0.01	2	10	10	0.5	2	0.01	0.5	1	1	1	0.01
J993341		0.22	0.014	1.2	4.95	18	<10	60	0.6	<2	0.05	<0.5	5	47	58	6.11
J993342		0.20	NSS	<0.2	2.14	7	<10	70	<0.5	<2	0.12	<0.5	7	45	28	6.23
J993343		0.18	NSS	2.0	2.69	20	<10	120	<0.5	<2	0.06	<0.5	5	42	51	6.57
J993344		0.20	0.019	0.6	3.94	19	<10	50	0.6	<2	0.08	<0.5	3	42	46	6.63
J993345		0.16	0.023	5.7	3.16	15	<10	80	<0.5	<2	0.13	0.7	5	39	31	6.72
J993346		0.18	0.024	1.0	1.62	13	<10	80	<0.5	<2	0.08	<0.5	4	31	23	6.53
J993347		0.16	0.010	0.7	2.94	14	<10	40	<0.5	<2	0.04	<0.5	3	32	16	7.20
J993348		0.20	0.014	0.9	2.94	5	<10	20	<0.5	<2	0.21	<0.5	8	53	33	5.89
J993349		0.14	NSS	0.5	1.60	<2	<10	20	<0.5	<2	0.33	<0.5	11	16	16	4.19
J993350		0.14	<0.005	<0.2	0.01	<2	<10	<10	<0.5	<2	0.01	<0.5	<1	<1	<1	0.03
J993351		0.12	0.042	0.4	1.60	10	<10	50	<0.5	<2	0.13	<0.5	3	37	16	8.36
J993352		0.16	NSS	0.5	0.65	3	<10	20	<0.5	<2	0.20	<0.5	3	9	6	2.05
J993353		0.22	0.201	0.8	1.44	13	<10	70	<0.5	<2	0.09	<0.5	4	31	15	7.26
J993354		0.20	0.033	0.9	1.58	9	<10	30	<0.5	<2	0.09	<0.5	3	22	17	4.29
J993355		0.18	0.033	0.6	2.47	14	<10	40	<0.5	<2	0.10	<0.5	5	37	27	5.92
J993356		0.22	0.015	0.4	2.50	16	<10	60	<0.5	<2	0.09	<0.5	6	34	28	5.74
J993357		0.12	NSS	0.3	0.79	8	<10	40	<0.5	<2	0.10	<0.5	3	29	17	5.57
J993358		0.16	0.033	1.1	2.27	8	<10	60	<0.5	<2	0.05	<0.5	3	31	28	6.42
J993359		0.20	0.021	0.7	2.16	12	<10	40	<0.5	<2	0.08	<0.5	4	29	44	7.22
J993360		0.12	0.037	0.2	2.01	10	<10	30	0.7	<2	0.18	<0.5	15	31	34	3.30
J993361		0.12	NSS	0.2	3.09	10	<10	40	0.7	<2	0.25	<0.5	9	34	34	5.41
J993362		0.20	0.010	<0.2	2.63	19	<10	30	<0.5	<2	0.03	<0.5	2	33	14	8.33
J993363		0.12	0.017	0.7	1.91	14	<10	30	<0.5	<2	0.10	<0.5	3	24	17	5.99
J993364		0.16	0.072	0.7	0.90	7	<10	20	<0.5	<2	0.28	<0.5	6	10	9	3.02
J993365		0.22	0.096	0.4	2.43	34	<10	100	<0.5	<2	0.67	<0.5	124	16	72	9.11
J993366		0.24	0.018	0.3	1.01	9	<10	30	<0.5	<2	0.21	<0.5	7	21	18	5.28
J993367		0.30	0.010	0.6	6.73	17	<10	30	1.8	<2	0.06	<0.5	5	46	40	6.42
J993368		0.22	0.031	<0.2	4.76	11	<10	30	0.8	<2	0.14	<0.5	11	40	60	5.46
J993369		0.22	0.031	0.4	1.05	3	<10	20	<0.5	<2	0.06	<0.5	8	23	12	4.06
J993370		0.14	0.024	<0.2	8.01	5	<10	30	0.8	<2	0.19	0.7	12	99	40	9.27
J993371		0.16	NSS	0.3	7.69	7	<10	30	0.8	<2	0.21	0.5	12	108	38	9.34
J993372		0.20	0.011	0.3	1.20	17	<10	50	<0.5	<2	0.09	<0.5	3	32	13	4.27
J993373		0.18	NSS	1.4	2.32	7	<10	30	<0.5	<2	0.08	<0.5	2	31	17	4.57
J993374		0.14	0.007	0.2	2.04	12	<10	50	<0.5	<2	0.04	<0.5	2	43	14	8.35
J993375		0.10	<0.005	0.2	0.01	<2	<10	<10	<0.5	<2	<0.01	<0.5	<1	<1	<1	0.03
J993376		0.16	NSS	0.8	2.76	14	<10	40	<0.5	<2	0.07	<0.5	3	36	33	6.38
J993377		0.18	0.028	2.6	1.13	6	<10	70	<0.5	<2	0.12	<0.5	3	16	18	1.38
J993378		0.16	0.011	<0.2	1.61	17	<10	90	<0.5	<2	0.07	<0.5	3	25	18	6.56
J993379		0.22	0.018	0.2	1.99	20	<10	60	<0.5	<2	0.18	<0.5	2	45	20	6.89
J993380		0.16	NSS	1.0	1.21	13	<10	70	<0.5	<2	0.17	<0.5	7	52	20	5.42

***** See Appendix Page for comments regarding this certificate *****

ALS Canada Ltd.
2103 Dollarton Hwy
North Vancouver BC V7H 0A7
Phone: 604 984 0221 Fax: 604 984 0218 www.alsglobal.com

To: EQUITY EXPLORATION CONSULTANTS LTD.
SUITE 200, 900 WEST HASTINGS STREET
VANCOUVER BC V6C 1E5

Finalized Date: 23- AUG- 2010
Account: EIAMML

Project: Eskay

CERTIFICATE OF ANALYSIS TR10110182

Sample Description	Method	ME- ICP41	ME- ICP41	ME- ICP41	ME- ICP41	ME- ICP41	ME- ICP41	ME- ICP41	ME- ICP41	ME- ICP41	ME- ICP41	ME- ICP41	ME- ICP41	ME- ICP41	ME- ICP41	ME- ICP41
	Analyte	Ga	Hg	K	La	Mg	Mn	Mo	Na	Ni	P	Pb	S	Sb	Sc	Sr
	Units	ppm	ppm	%	ppm	%	ppm	ppm	%	ppm	ppm	ppm	%	ppm	ppm	ppm
	LOR	10	1	0.01	10	0.01	5	1	0.01	1	10	2	0.01	2	1	1
J993341		20	1	0.03	10	0.32	165	2	0.02	15	360	14	0.09	<2	8	18
J993342		10	<1	0.03	<10	0.28	151	1	0.04	8	450	11	0.06	<2	4	22
J993343		10	<1	0.02	<10	0.53	233	<1	0.01	24	520	10	0.05	<2	4	10
J993344		20	1	0.02	10	0.24	238	2	0.01	11	760	12	0.05	<2	4	10
J993345		10	1	0.02	<10	0.36	225	1	0.02	16	750	10	0.07	<2	3	17
J993346		20	<1	0.02	<10	0.20	126	1	0.02	11	490	10	0.05	<2	3	20
J993347		30	<1	0.02	10	0.19	166	3	0.01	7	490	15	0.05	3	3	5
J993348		10	<1	0.02	<10	0.15	206	1	0.01	7	1410	9	0.08	<2	4	17
J993349		10	1	0.06	<10	0.51	2040	<1	0.10	7	1800	6	0.10	<2	3	31
J993350		<10	<1	<0.01	<10	<0.01	5	<1	0.01	<1	20	<2	0.01	<2	<1	<1
J993351		30	1	0.03	10	0.16	166	4	0.02	8	720	13	0.07	<2	2	19
J993352		10	<1	0.02	<10	0.10	106	<1	0.02	4	490	6	0.06	<2	1	19
J993353		40	<1	0.02	<10	0.12	141	3	0.02	6	550	9	0.07	<2	2	16
J993354		10	1	0.03	10	0.13	104	2	0.02	6	540	7	0.04	<2	2	14
J993355		20	<1	0.03	10	0.30	197	2	0.03	10	560	12	0.05	<2	5	12
J993356		10	<1	0.03	<10	0.48	193	1	0.03	17	430	10	0.05	2	4	11
J993357		20	<1	0.03	<10	0.11	76	5	0.04	3	320	6	0.04	3	2	15
J993358		20	<1	0.02	10	0.16	148	2	0.01	6	460	11	0.06	<2	3	13
J993359		20	<1	0.02	<10	0.18	102	5	0.02	3	440	9	0.06	<2	2	16
J993360		<10	<1	0.05	10	0.27	265	1	0.02	13	590	6	0.03	<2	3	20
J993361		20	<1	0.04	10	0.34	357	1	0.05	9	850	10	0.06	3	4	26
J993362		50	<1	0.01	10	0.05	135	10	0.01	3	370	9	0.03	<2	2	6
J993363		30	<1	0.02	10	0.16	139	4	0.02	6	530	14	0.06	<2	2	13
J993364		10	<1	0.03	<10	0.24	199	1	0.03	4	460	9	0.05	<2	2	40
J993365		10	1	0.05	<10	0.97	15050	<1	0.04	8	8700	10	0.13	<2	3	27
J993366		20	<1	0.02	10	0.11	254	2	0.02	7	410	10	0.03	<2	2	16
J993367		20	1	0.03	20	0.15	247	3	0.02	10	400	14	0.08	<2	10	7
J993368		10	<1	0.02	10	0.21	223	2	0.01	9	740	7	0.05	<2	4	13
J993369		20	<1	0.02	10	0.08	94	3	0.01	4	340	12	0.04	<2	2	9
J993370		20	1	0.01	<10	0.39	192	<1	0.03	13	530	8	0.06	<2	8	21
J993371		20	<1	0.01	<10	0.42	197	<1	0.03	14	490	7	0.06	2	9	22
J993372		50	<1	0.04	20	0.20	326	7	0.02	7	650	19	0.04	2	2	11
J993373		30	1	0.04	20	0.16	169	3	0.03	5	950	11	0.07	<2	3	10
J993374		50	<1	0.02	10	0.08	70	5	0.01	3	420	15	0.04	<2	2	8
J993375		<10	<1	<0.01	<10	<0.01	<5	<1	0.01	<1	10	<2	0.01	<2	<1	2
J993376		10	1	0.05	10	0.24	181	3	0.04	12	1090	15	0.05	2	2	6
J993377		10	<1	0.03	10	0.13	69	1	0.04	4	710	14	0.04	<2	1	17
J993378		30	<1	0.03	10	0.14	121	5	0.04	6	880	16	0.01	<2	3	12
J993379		30	<1	0.02	10	0.18	123	4	0.03	7	1720	11	0.06	<2	2	17
J993380		20	<1	0.04	10	0.20	246	6	0.06	12	580	14	0.04	<2	2	19

***** See Appendix Page for comments regarding this certificate *****

ALS Canada Ltd.
2103 Dollarton Hwy
North Vancouver BC V7H 0A7
Phone: 604 984 0221 Fax: 604 984 0218 www.alsglobal.com

To: EQUITY EXPLORATION CONSULTANTS LTD.
SUITE 200, 900 WEST HASTINGS STREET
VANCOUVER BC V6C 1E5

Finalized Date: 23- AUG- 2010
Account: EIAMML

Project: Eskay

CERTIFICATE OF ANALYSIS TR10110182

Sample Description	Method Analyte Units LOR	ME- ICP41 Th ppm 20	ME- ICP41 Ti % 0.01	ME- ICP41 Tl ppm 10	ME- ICP41 U ppm 10	ME- ICP41 V ppm 1	ME- ICP41 W ppm 10	ME- ICP41 Zn ppm 2
J993341		<20	0.20	<10	<10	123	<10	54
J993342		<20	0.60	<10	<10	234	<10	27
J993343		<20	0.13	<10	<10	115	<10	70
J993344		<20	0.24	<10	<10	101	<10	47
J993345		<20	0.16	<10	<10	85	<10	46
J993346		<20	0.40	<10	<10	166	<10	27
J993347		<20	0.35	<10	<10	108	<10	36
J993348		<20	0.66	<10	<10	152	<10	19
J993349		<20	0.41	<10	<10	109	<10	37
J993350		<20	<0.01	<10	<10	1	<10	2
J993351		<20	0.44	<10	<10	152	<10	31
J993352		<20	0.27	<10	<10	79	<10	14
J993353		<20	0.54	<10	<10	192	<10	27
J993354		<20	0.24	<10	<10	113	<10	24
J993355		<20	0.28	<10	<10	110	<10	46
J993356		<20	0.16	<10	<10	112	<10	47
J993357		<20	0.56	<10	<10	332	<10	14
J993358		<20	0.44	<10	<10	142	<10	32
J993359		<20	0.64	<10	<10	215	<10	17
J993360		<20	0.34	<10	<10	115	<10	45
J993361		<20	0.35	<10	<10	120	<10	44
J993362		<20	0.32	<10	<10	132	<10	30
J993363		<20	0.52	<10	<10	177	<10	24
J993364		<20	0.56	<10	<10	177	<10	15
J993365		<20	0.19	<10	<10	126	<10	84
J993366		<20	0.54	<10	<10	221	<10	28
J993367		<20	0.19	<10	<10	64	<10	42
J993368		<20	0.24	<10	<10	124	<10	42
J993369		<20	0.56	<10	<10	214	<10	15
J993370		<20	0.85	<10	<10	206	<10	26
J993371		<20	0.94	<10	<10	220	<10	27
J993372		<20	0.38	<10	<10	128	<10	28
J993373		<20	0.25	<10	<10	68	<10	25
J993374		<20	0.51	<10	<10	172	<10	19
J993375		<20	<0.01	<10	<10	1	<10	<2
J993376		<20	0.11	<10	<10	95	<10	40
J993377		<20	0.16	<10	<10	62	<10	11
J993378		<20	0.29	<10	<10	187	<10	28
J993379		<20	0.22	<10	<10	158	<10	25
J993380		<20	0.86	<10	<10	232	<10	42

***** See Appendix Page for comments regarding this certificate *****

ALS Canada Ltd.
2103 Dollarton Hwy
North Vancouver BC V7H 0A7
Phone: 604 984 0221 Fax: 604 984 0218 www.alsglobal.com

To: EQUITY EXPLORATION CONSULTANTS LTD.
SUITE 200, 900 WEST HASTINGS STREET
VANCOUVER BC V6C 1E5

Finalized Date: 23- AUG- 2010
Account: EIAMML

Project: Eskay

CERTIFICATE OF ANALYSIS TR10110182

Sample Description	Method Analyte Units LOR	WEI- 21 Recvd Wt. kg 0.02	Au- AA23 Au ppm 0.005	ME- ICP41 Ag ppm 0.2	ME- ICP41 Al % 0.01	ME- ICP41 As ppm 2	ME- ICP41 B ppm 10	ME- ICP41 Ba ppm 10	ME- ICP41 Be ppm 0.5	ME- ICP41 Bi ppm 2	ME- ICP41 Ca % 0.01	ME- ICP41 Cd ppm 0.5	ME- ICP41 Co ppm 1	ME- ICP41 Cr ppm 1	ME- ICP41 Cu ppm 1	ME- ICP41 Fe % 0.01
J993381		0.14	NSS	0.8	1.40	8	<10	60	<0.5	<2	0.12	<0.5	7	66	25	7.23
J993382		0.18	0.015	<0.2	2.26	19	<10	90	<0.5	<2	0.16	<0.5	5	40	24	11.10
J993383		0.34	0.034	<0.2	3.63	23	<10	120	0.9	<2	0.85	<0.5	63	60	215	6.61
J993384		0.18	0.023	0.4	2.12	12	<10	70	<0.5	<2	0.14	<0.5	6	29	32	5.58
J993385		0.14	NSS	3.9	2.33	7	<10	150	0.7	<2	2.43	<0.5	12	38	19	5.30
J993386		0.18	0.013	<0.2	1.25	9	<10	130	<0.5	<2	0.07	<0.5	3	27	13	4.84
J993387		0.18	0.016	0.4	2.51	14	<10	60	<0.5	<2	0.12	<0.5	4	34	57	6.87
J993388		0.12	0.021	1.1	4.25	13	<10	370	1.6	<2	1.53	1.8	26	45	950	4.89
J993389		0.20	0.015	0.3	1.39	14	<10	20	<0.5	<2	0.11	<0.5	5	26	49	6.73
J993390		0.10	NSS	0.7	1.68	8	<10	40	<0.5	<2	0.23	<0.5	4	11	53	5.63
J993391		0.16	0.021	1.1	2.65	12	<10	40	<0.5	<2	0.22	<0.5	5	14	80	8.20
J993392		0.16	NSS	<0.2	1.59	5	<10	60	<0.5	<2	0.41	<0.5	7	20	23	3.37
J993393		0.20	0.041	0.4	3.53	7	<10	60	<0.5	<2	0.35	<0.5	24	17	221	7.54
J993394		0.16	NSS	0.2	1.26	8	<10	40	<0.5	<2	0.25	<0.5	6	29	52	4.63
J993395		0.18	NSS	0.4	1.95	7	<10	90	<0.5	<2	0.53	<0.5	28	15	79	5.29
J993396		0.22	0.007	0.6	2.61	17	<10	100	<0.5	<2	0.06	<0.5	4	40	31	6.36
J993397		0.14	0.028	<0.2	1.26	12	<10	50	<0.5	<2	0.30	<0.5	7	15	18	3.65
J993398		0.14	<0.005	<0.2	2.08	11	<10	100	<0.5	<2	0.10	<0.5	5	41	35	6.73
J993399		0.14	0.020	0.5	3.48	15	<10	60	<0.5	<2	0.13	<0.5	3	21	43	8.43
J993400		0.08	<0.005	<0.2	0.01	<2	<10	10	<0.5	<2	<0.01	<0.5	<1	<1	1	0.02
J993401		0.12	0.037	0.9	0.92	5	<10	50	<0.5	<2	0.11	<0.5	4	31	18	3.89
J993402		0.20	<0.005	0.4	3.10	18	<10	50	<0.5	<2	0.06	<0.5	5	39	43	5.85
J993403		0.20	0.023	<0.2	1.91	4	<10	20	<0.5	<2	0.06	<0.5	3	18	23	5.32
J993404		0.10	0.005	<0.2	0.74	6	<10	40	<0.5	<2	0.13	<0.5	6	29	17	4.29
J993405		0.18	<0.005	0.2	2.65	14	<10	50	<0.5	<2	0.09	<0.5	6	27	59	8.84
J993406		0.18	0.012	0.3	1.89	15	<10	100	<0.5	<2	0.10	<0.5	7	43	30	6.15
J993407		0.20	0.009	1.4	4.42	10	<10	60	<0.5	<2	0.15	<0.5	6	49	53	6.78
J993408		0.18	<0.005	0.3	5.90	12	<10	40	0.5	<2	0.13	0.5	12	36	239	10.25
J993409		0.20	<0.005	<0.2	1.54	11	<10	80	<0.5	<2	0.14	<0.5	3	23	16	5.41
J993410		0.28	0.009	<0.2	2.29	18	<10	190	1.1	<2	1.10	<0.5	25	40	102	5.90
J993411		0.38	0.009	<0.2	2.26	19	<10	210	1.1	<2	1.18	<0.5	27	43	109	5.98
J993412		0.36	0.008	<0.2	2.12	22	<10	170	1.0	<2	2.57	<0.5	24	39	112	5.37
J993413		0.40	0.006	0.2	2.05	14	<10	130	0.8	<2	1.31	<0.5	17	29	87	4.63
J993414		0.36	0.007	0.2	2.12	12	<10	110	0.9	<2	0.97	<0.5	18	22	99	5.22
J993415		0.38	0.007	0.2	2.21	14	<10	130	1.0	<2	0.99	<0.5	23	21	111	5.62
J993416		0.34	0.008	<0.2	2.31	18	<10	140	1.0	<2	0.98	<0.5	23	22	122	5.84
J993417		0.36	0.008	<0.2	2.54	14	<10	160	1.2	<2	0.80	<0.5	28	20	141	6.41
J993418		0.22	0.005	0.2	2.06	16	<10	90	0.9	<2	0.27	<0.5	16	20	74	4.28
J993419		0.38	0.010	0.4	2.30	28	<10	120	1.2	<2	0.38	<0.5	22	27	128	5.84
J993420		0.22	0.009	0.3	1.55	4	<10	40	<0.5	<2	0.04	<0.5	2	19	20	1.47

***** See Appendix Page for comments regarding this certificate *****

ALS Canada Ltd.
2103 Dollarton Hwy
North Vancouver BC V7H 0A7
Phone: 604 984 0221 Fax: 604 984 0218 www.alsglobal.com

To: EQUITY EXPLORATION CONSULTANTS LTD.
SUITE 200, 900 WEST HASTINGS STREET
VANCOUVER BC V6C 1E5

Finalized Date: 23- AUG- 2010
Account: EIAMML

Project: Eskay

CERTIFICATE OF ANALYSIS TR10110182

Sample Description	Method	ME- ICP41	ME- ICP41	ME- ICP41	ME- ICP41	ME- ICP41	ME- ICP41	ME- ICP41	ME- ICP41	ME- ICP41	ME- ICP41	ME- ICP41	ME- ICP41	ME- ICP41	ME- ICP41	ME- ICP41
	Analyte	Ga	Hg	K	La	Mg	Mn	Mo	Na	Ni	P	Pb	S	Sb	Sc	Sr
	Units	ppm	ppm	%	ppm	%	ppm	ppm	%	ppm	ppm	ppm	%	ppm	ppm	ppm
	LOR	10	1	0.01	10	0.01	5	1	0.01	1	10	2	0.01	2	1	1
J993381		30	1	0.04	10	0.21	274	6	0.05	13	560	14	0.04	<2	2	13
J993382		40	1	0.05	10	0.42	366	10	0.05	14	1060	18	0.04	4	4	16
J993383		10	<1	0.07	10	1.72	2180	9	0.05	37	1890	15	0.05	<2	5	113
J993384		10	<1	0.04	10	0.37	175	3	0.05	12	550	10	0.03	<2	4	16
J993385		10	<1	0.02	10	0.46	386	5	0.06	16	770	5	0.10	<2	4	68
J993386		30	<1	0.02	10	0.08	120	15	0.03	6	220	9	0.02	<2	2	10
J993387		20	<1	0.02	10	0.23	134	4	0.04	7	630	11	0.03	3	3	16
J993388		10	1	0.06	30	0.85	6940	8	0.08	37	1530	8	0.14	<2	6	47
J993389		30	1	0.03	10	0.13	157	6	0.04	6	560	10	0.01	<2	3	17
J993390		10	1	0.03	<10	0.24	205	3	0.04	4	2610	8	0.04	<2	4	32
J993391		10	1	0.02	<10	0.26	252	3	0.04	4	3140	6	0.04	<2	4	32
J993392		10	1	0.07	<10	0.41	189	1	0.11	10	2280	4	0.09	2	2	78
J993393		10	<1	0.03	<10	0.85	347	2	0.04	10	2550	4	0.04	<2	4	54
J993394		20	<1	0.02	10	0.17	144	5	0.03	8	490	10	0.03	2	2	18
J993395		10	<1	0.04	<10	0.66	3440	2	0.09	8	1820	7	0.07	<2	1	101
J993396		10	1	0.03	10	0.34	181	2	0.04	14	580	12	0.04	2	4	11
J993397		10	<1	0.08	10	0.36	165	3	0.09	10	1430	5	0.05	<2	3	31
J993398		20	1	0.03	<10	0.20	136	4	0.04	9	610	12	0.05	<2	3	20
J993399		20	1	0.02	<10	0.19	195	5	0.04	4	780	9	0.04	<2	4	30
J993400		<10	<1	<0.01	<10	<0.01	<5	<1	0.02	<1	10	<2	<0.01	<2	<1	1
J993401		10	<1	0.02	10	0.10	116	3	0.04	7	520	13	0.02	<2	2	15
J993402		10	<1	0.03	10	0.56	223	3	0.03	22	900	10	0.02	<2	4	5
J993403		20	<1	0.02	<10	0.23	112	2	0.03	3	330	7	0.02	<2	2	11
J993404		10	<1	0.04	<10	0.17	122	4	0.06	7	340	6	0.02	3	1	19
J993405		20	<1	0.02	<10	0.21	146	4	0.03	8	700	8	0.03	<2	4	18
J993406		20	1	0.03	10	0.32	503	4	0.03	15	710	13	0.02	2	3	18
J993407		10	<1	0.02	<10	0.32	147	4	0.04	11	800	7	0.06	<2	5	22
J993408		10	1	0.02	<10	0.26	178	3	0.04	10	2940	7	0.06	3	5	13
J993409		20	1	0.03	<10	0.18	133	3	0.04	8	700	10	0.06	<2	2	20
J993410		10	<1	0.12	10	1.77	1495	2	0.14	27	2530	10	0.13	<2	15	65
J993411		10	<1	0.12	10	1.74	1645	1	0.11	28	2570	9	0.14	<2	16	63
J993412		10	2	0.11	10	1.56	1275	<1	0.05	24	2560	15	0.15	5	14	88
J993413		10	1	0.11	10	1.39	980	<1	0.04	21	2420	11	0.06	<2	12	60
J993414		10	1	0.09	10	1.54	1215	<1	0.05	16	2660	7	0.09	<2	14	55
J993415		10	1	0.10	10	1.58	1275	<1	0.05	15	2960	10	0.08	<2	15	59
J993416		10	1	0.11	10	1.61	1405	<1	0.04	16	2880	7	0.06	<2	16	61
J993417		10	1	0.11	10	1.60	1660	<1	0.02	14	2570	10	0.02	<2	19	47
J993418		10	<1	0.07	10	0.77	1055	1	0.02	9	1510	13	0.05	<2	3	19
J993419		10	1	0.07	20	1.08	1600	<1	0.02	24	2140	32	0.03	<2	7	25
J993420		10	1	0.05	10	0.13	109	<1	0.01	<1	1150	10	0.04	<2	1	2

***** See Appendix Page for comments regarding this certificate *****

ALS Canada Ltd.
2103 Dollarton Hwy
North Vancouver BC V7H 0A7
Phone: 604 984 0221 Fax: 604 984 0218 www.alsglobal.com

To: EQUITY EXPLORATION CONSULTANTS LTD.
SUITE 200, 900 WEST HASTINGS STREET
VANCOUVER BC V6C 1E5

Finalized Date: 23- AUG- 2010
Account: EIAMML

Project: Eskay

CERTIFICATE OF ANALYSIS TR10110182

Sample Description	Method	ME- ICP41	ME- ICP41	ME- ICP41	ME- ICP41	ME- ICP41	ME- ICP41	ME- ICP41
	Analyte	Th	Ti	Tl	U	V	W	Zn
	Units	ppm	%	ppm	ppm	ppm	ppm	ppm
	LOR	20	0.01	10	10	1	10	2
J993381		<20	0.91	<10	<10	259	<10	45
J993382		<20	0.45	<10	<10	149	<10	43
J993383		<20	0.11	<10	<10	125	<10	85
J993384		<20	0.15	<10	<10	125	<10	42
J993385		<20	0.73	<10	10	101	<10	44
J993386		<20	0.52	<10	<10	213	<10	27
J993387		<20	0.31	<10	<10	149	<10	26
J993388		<20	0.31	<10	<10	69	<10	183
J993389		<20	0.54	<10	<10	247	<10	26
J993390		<20	0.29	<10	<10	227	<10	20
J993391		<20	0.28	<10	<10	253	<10	22
J993392		<20	0.21	<10	<10	73	<10	29
J993393		<20	0.15	<10	<10	161	<10	33
J993394		<20	0.45	<10	<10	180	<10	23
J993395		<20	0.11	<10	<10	111	<10	37
J993396		<20	0.12	<10	<10	113	<10	41
J993397		<20	0.20	<10	<10	92	<10	35
J993398		<20	0.43	<10	<10	167	<10	29
J993399		<20	0.32	<10	<10	177	<10	21
J993400		<20	<0.01	<10	<10	2	<10	2
J993401		<20	0.75	<10	<10	178	<10	21
J993402		<20	0.10	<10	<10	92	<10	72
J993403		<20	0.39	<10	<10	164	<10	15
J993404		<20	0.82	<10	<10	223	<10	28
J993405		<20	0.24	<10	<10	189	<10	32
J993406		<20	0.32	<10	<10	151	<10	55
J993407		<20	0.32	<10	<10	136	<10	26
J993408		<20	0.20	<10	<10	134	<10	29
J993409		<20	0.33	<10	<10	147	<10	27
J993410		<20	0.18	<10	<10	155	<10	78
J993411		<20	0.16	<10	<10	159	<10	79
J993412		<20	0.11	<10	<10	147	<10	74
J993413		<20	0.11	<10	<10	150	<10	72
J993414		<20	0.11	<10	<10	189	<10	65
J993415		<20	0.11	<10	<10	200	<10	74
J993416		<20	0.10	<10	<10	210	<10	81
J993417		<20	0.08	<10	<10	226	<10	86
J993418		<20	0.06	10	<10	119	<10	87
J993419		<20	0.06	<10	<10	128	<10	157
J993420		<20	0.07	<10	<10	55	<10	22

***** See Appendix Page for comments regarding this certificate *****

ALS Canada Ltd.
2103 Dollarton Hwy
North Vancouver BC V7H 0A7
Phone: 604 984 0221 Fax: 604 984 0218 www.alsglobal.com

To: EQUITY EXPLORATION CONSULTANTS LTD.
SUITE 200, 900 WEST HASTINGS STREET
VANCOUVER BC V6C 1E5

Finalized Date: 23- AUG- 2010
Account: EIAMML

Project: Eskay

CERTIFICATE OF ANALYSIS TR10110182

Sample Description	Method Analyte Units LOR	WEI- 21 Recvd Wt. kg 0.02	Au- AA23 Au ppm 0.005	ME- ICP41 Ag ppm 0.2	ME- ICP41 Al % 0.01	ME- ICP41 As ppm 2	ME- ICP41 B ppm 10	ME- ICP41 Ba ppm 10	ME- ICP41 Be ppm 0.5	ME- ICP41 Bi ppm 2	ME- ICP41 Ca % 0.01	ME- ICP41 Cd ppm 0.5	ME- ICP41 Co ppm 1	ME- ICP41 Cr ppm 1	ME- ICP41 Cu ppm 1	ME- ICP41 Fe % 0.01
J993421		0.18	0.007	<0.2	1.65	6	<10	40	<0.5	<2	0.05	<0.5	1	19	19	1.31
J993422		0.16	<0.005	0.3	1.22	8	<10	60	<0.5	<2	0.14	<0.5	5	15	22	2.79
J993423		0.16	0.018	0.4	1.69	7	<10	170	0.8	<2	0.85	<0.5	23	17	41	3.99
J993424		0.16	0.007	0.2	1.76	7	<10	140	0.7	<2	1.89	0.5	20	12	37	3.57
J993425		0.10	<0.005	<0.2	0.01	<2	<10	10	<0.5	<2	<0.01	<0.5	1	<1	<1	0.02
J993426		0.24	0.008	0.4	2.00	24	<10	240	1.1	<2	1.25	<0.5	16	27	93	4.08
J993427		0.20	0.006	0.2	1.78	15	<10	130	1.0	<2	0.49	<0.5	9	24	48	3.28
J993428		0.40	0.009	1.0	2.22	41	<10	190	1.3	<2	0.71	<0.5	26	35	117	4.75
J993429		0.40	0.005	0.7	2.11	40	<10	140	1.2	<2	0.71	<0.5	28	34	115	4.79
J993430		0.28	0.023	0.5	2.03	39	<10	160	1.2	<2	0.98	<0.5	23	37	112	4.59
J993431		0.26	0.025	0.4	2.08	26	<10	180	1.1	<2	1.01	<0.5	24	36	108	4.84
J993432		0.36	0.030	0.6	2.27	34	<10	180	1.3	<2	0.95	<0.5	27	38	113	5.25
J993433		0.36	0.033	0.5	2.12	44	<10	450	1.3	<2	0.99	<0.5	28	42	122	4.91
J993434		0.32	0.012	0.3	2.11	42	<10	200	1.2	<2	1.28	<0.5	23	43	120	4.63
J993435		0.30	0.015	0.5	2.40	33	<10	200	1.1	<2	1.29	<0.5	28	33	93	5.39
J993436		0.30	0.015	0.3	2.18	50	<10	240	1.2	<2	1.35	<0.5	25	41	123	5.01
J993437		0.38	0.012	<0.2	2.04	42	<10	220	1.2	<2	1.01	<0.5	25	41	122	4.72
J993438		0.38	0.019	0.4	2.31	35	<10	230	1.2	<2	1.18	<0.5	28	39	114	5.18
J993439		0.36	0.009	0.3	1.97	38	<10	170	1.3	<2	1.09	<0.5	30	32	135	4.66
J993440		0.40	0.010	0.2	2.08	36	<10	170	1.2	2	1.11	<0.5	25	39	117	4.60
J993441		0.36	0.035	0.6	2.15	42	<10	170	1.3	<2	1.06	<0.5	26	38	128	4.76
J993442		0.42	0.009	0.7	1.96	29	<10	140	1.1	<2	0.80	<0.5	13	29	114	4.06
J993443		0.38	0.010	0.3	2.26	22	<10	160	1.0	<2	1.11	<0.5	26	26	94	4.97
J993444		0.22	0.013	0.4	2.45	17	<10	150	1.0	<2	1.14	<0.5	29	26	91	5.15
J993445		0.28	0.009	0.2	1.09	14	<10	150	0.6	<2	0.95	2.0	28	14	51	2.74
J993446		0.26	<0.005	0.5	1.71	24	<10	350	1.1	<2	0.62	1.7	38	19	109	3.95
J993447		0.42	0.012	0.2	2.62	24	<10	130	1.3	<2	0.53	<0.5	30	33	104	5.58
J993448		0.24	0.005	<0.2	1.76	17	<10	250	0.9	<2	1.81	<0.5	25	21	73	3.89
J993449		0.48	0.007	<0.2	2.18	11	<10	150	0.8	<2	1.41	<0.5	20	12	135	5.71
J993450		0.10	<0.005	<0.2	0.01	<2	<10	10	<0.5	<2	0.01	<0.5	<1	1	1	0.02
J993451		0.50	0.010	<0.2	2.02	16	<10	170	0.7	<2	1.46	<0.5	23	14	120	5.62
J993452		0.50	0.008	0.6	1.96	28	<10	200	0.8	<2	1.21	<0.5	26	15	145	6.16
J993453		0.32	0.011	<0.2	2.24	22	<10	200	0.8	<2	0.90	<0.5	25	25	119	5.59
J993454		0.44	0.006	0.4	2.43	28	<10	190	0.7	<2	1.25	<0.5	25	15	124	6.55
J993455		0.38	0.007	<0.2	2.00	28	<10	130	0.8	<2	1.04	<0.5	25	17	98	5.30
J993456		0.46	0.009	<0.2	2.48	30	<10	150	0.9	<2	1.11	<0.5	27	19	107	6.28
J993457		0.42	0.006	<0.2	2.18	11	<10	140	0.8	<2	1.12	<0.5	19	16	94	5.53
J993458		0.46	<0.005	<0.2	2.57	9	<10	280	0.8	<2	1.38	<0.5	21	13	117	6.00
J993460		0.32	0.006	<0.2	2.37	13	<10	160	0.9	<2	1.08	<0.5	23	21	126	5.70
J993461		0.38	0.006	<0.2	2.25	14	<10	160	0.8	<2	1.04	<0.5	22	21	122	5.55

***** See Appendix Page for comments regarding this certificate *****

ALS Canada Ltd.
2103 Dollarton Hwy
North Vancouver BC V7H 0A7
Phone: 604 984 0221 Fax: 604 984 0218 www.alsglobal.com

To: EQUITY EXPLORATION CONSULTANTS LTD.
SUITE 200, 900 WEST HASTINGS STREET
VANCOUVER BC V6C 1E5

Finalized Date: 23- AUG- 2010
Account: EIAMML

Project: Eskay

CERTIFICATE OF ANALYSIS TR10110182

Sample Description	Method	ME- ICP41	ME- ICP41	ME- ICP41	ME- ICP41	ME- ICP41	ME- ICP41	ME- ICP41	ME- ICP41	ME- ICP41	ME- ICP41	ME- ICP41	ME- ICP41	ME- ICP41	ME- ICP41	ME- ICP41
	Analyte	Ga	Hg	K	La	Mg	Mn	Mo	Na	Ni	P	Pb	S	Sb	Sc	Sr
	Units	ppm	ppm	%	ppm	%	ppm	ppm	%	ppm	ppm	ppm	%	ppm	ppm	ppm
	LOR	10	1	0.01	10	0.01	5	1	0.01	1	10	2	0.01	2	1	1
J993421		10	1	0.04	<10	0.08	50	1	0.03	1	840	6	0.06	<2	1	6
J993422		10	1	0.06	10	0.24	414	1	0.04	4	1340	7	0.06	<2	1	12
J993423		10	<1	0.13	10	0.99	1215	1	0.22	14	1080	7	0.09	<2	6	57
J993424		<10	<1	0.17	10	1.13	1035	1	0.36	14	1130	<2	0.14	<2	6	117
J993425		<10	1	<0.01	<10	<0.01	<5	<1	<0.01	<1	10	<2	<0.01	<2	<1	<1
J993426		10	<1	0.13	20	0.99	885	1	0.13	27	1550	13	0.11	<2	8	63
J993427		10	<1	0.09	10	0.51	519	1	0.07	14	1200	7	0.13	<2	3	30
J993428		10	1	0.13	20	1.15	1470	1	0.08	38	1820	17	0.04	<2	10	48
J993429		10	<1	0.13	10	1.16	1480	1	0.11	41	1870	14	0.03	4	9	51
J993430		10	<1	0.12	20	1.25	1220	1	0.07	39	1800	12	0.04	<2	9	57
J993431		10	1	0.12	20	1.33	1305	1	0.12	37	1810	12	0.04	<2	9	62
J993432		10	<1	0.14	20	1.42	1645	1	0.16	42	1770	14	0.04	<2	10	64
J993433		10	<1	0.14	20	1.28	1605	2	0.09	45	1900	15	0.05	<2	10	59
J993434		10	1	0.13	20	1.30	1255	2	0.05	41	1800	16	0.06	5	9	59
J993435		10	1	0.18	20	1.69	1415	1	0.35	38	1630	13	0.05	<2	10	97
J993436		10	<1	0.12	20	1.36	1340	2	0.08	40	1910	14	0.06	3	10	69
J993437		10	<1	0.11	20	1.27	1245	1	0.05	40	1890	14	0.06	2	9	57
J993438		10	<1	0.15	20	1.56	1320	1	0.21	40	1720	13	0.06	<2	10	82
J993439		10	<1	0.12	20	1.12	1470	1	0.07	38	1890	18	0.06	<2	8	64
J993440		10	1	0.13	20	1.25	1210	1	0.08	40	1780	14	0.04	2	9	59
J993441		10	1	0.14	20	1.28	1235	1	0.08	45	1880	14	0.05	2	9	62
J993442		10	1	0.13	20	1.00	567	1	0.05	28	1830	11	0.05	<2	8	47
J993443		10	1	0.18	20	1.54	1220	1	0.31	28	1580	9	0.05	<2	9	85
J993444		10	1	0.20	20	1.67	1330	1	0.40	27	1430	11	0.05	<2	9	95
J993445		<10	1	0.10	10	0.47	2620	2	0.07	12	1480	11	0.19	<2	1	43
J993446		10	1	0.10	10	0.72	1835	2	0.06	17	1710	22	0.16	2	2	34
J993447		10	<1	0.13	20	1.35	1765	2	0.19	31	1790	24	0.04	2	9	43
J993448		10	<1	0.17	10	1.09	1440	<1	0.23	31	1650	19	0.12	2	6	97
J993449		10	<1	0.55	10	1.59	1070	<1	0.25	13	3170	13	0.22	<2	9	131
J993450		<10	<1	<0.01	<10	<0.01	<5	<1	0.01	<1	10	3	0.01	<2	<1	1
J993451		10	<1	0.50	10	1.55	1085	<1	0.19	13	3360	13	0.19	3	11	150
J993452		10	<1	0.40	10	1.51	1440	1	0.13	26	3000	18	0.29	4	10	112
J993453		10	<1	0.22	10	1.73	1430	<1	0.08	20	2540	18	0.11	3	13	75
J993454		10	<1	0.45	10	1.79	1260	<1	0.31	17	2870	29	0.14	4	9	123
J993455		10	<1	0.18	10	1.38	1210	<1	0.22	18	2560	15	0.15	4	11	97
J993456		10	1	0.28	10	1.72	1390	<1	0.31	21	2310	14	0.11	5	12	107
J993457		10	<1	0.33	10	1.54	858	<1	0.27	14	2740	11	0.05	<2	9	114
J993458		10	<1	0.57	10	1.79	1000	<1	0.37	10	3300	11	0.04	<2	10	142
J993460		10	<1	0.34	10	1.87	1100	<1	0.22	16	2990	14	0.09	2	12	112
J993461		10	<1	0.32	10	1.77	1030	<1	0.21	15	2900	11	0.08	<2	12	109

***** See Appendix Page for comments regarding this certificate *****

ALS Canada Ltd.
2103 Dollarton Hwy
North Vancouver BC V7H 0A7
Phone: 604 984 0221 Fax: 604 984 0218 www.alsglobal.com

To: EQUITY EXPLORATION CONSULTANTS LTD.
SUITE 200, 900 WEST HASTINGS STREET
VANCOUVER BC V6C 1E5

Finalized Date: 23- AUG- 2010
Account: EIAMML

Project: Eskay

CERTIFICATE OF ANALYSIS TR10110182

Sample Description	Method	ME- ICP41	ME- ICP41	ME- ICP41	ME- ICP41	ME- ICP41	ME- ICP41	ME- ICP41
	Analyte	Th	Ti	Tl	U	V	W	Zn
	Units	ppm	%	ppm	ppm	ppm	ppm	ppm
	LOR	20	0.01	10	10	1	10	2
J993421		<20	0.06	<10	<10	59	<10	16
J993422		<20	0.07	<10	<10	80	<10	40
J993423		<20	0.24	<10	<10	104	<10	61
J993424		<20	0.35	<10	<10	81	<10	67
J993425		<20	<0.01	<10	<10	<1	<10	<2
J993426		<20	0.13	<10	<10	96	<10	94
J993427		<20	0.09	<10	<10	86	<10	66
J993428		<20	0.12	<10	<10	107	<10	118
J993429		<20	0.16	<10	<10	104	<10	122
J993430		<20	0.13	<10	<10	110	<10	114
J993431		<20	0.17	<10	<10	113	<10	112
J993432		<20	0.21	<10	<10	112	<10	126
J993433		<20	0.15	<10	<10	105	<10	127
J993434		<20	0.08	<10	<10	104	<10	116
J993435		<20	0.32	<10	<10	115	<10	114
J993436		<20	0.12	<10	<10	117	<10	122
J993437		<20	0.10	<10	<10	111	<10	123
J993438		<20	0.23	<10	<10	121	<10	125
J993439		<20	0.11	<10	<10	104	<10	123
J993440		<20	0.13	<10	<10	103	<10	113
J993441		<20	0.14	<10	<10	106	<10	119
J993442		<20	0.09	<10	<10	93	<10	99
J993443		<20	0.30	<10	<10	111	<10	102
J993444		<20	0.36	<10	<10	117	<10	105
J993445		<20	0.06	<10	<10	65	<10	102
J993446		<20	0.04	<10	<10	85	<10	104
J993447		<20	0.19	<10	<10	130	<10	112
J993448		<20	0.26	<10	<10	87	<10	98
J993449		<20	0.18	<10	<10	206	<10	71
J993450		<20	<0.01	<10	<10	2	<10	2
J993451		<20	0.18	<10	<10	204	<10	68
J993452		<20	0.13	<10	<10	187	<10	136
J993453		<20	0.10	<10	<10	164	<10	111
J993454		<20	0.16	<10	<10	226	<10	120
J993455		<20	0.21	<10	<10	141	<10	80
J993456		<20	0.28	<10	<10	169	<10	91
J993457		<20	0.20	<10	<10	200	<10	63
J993458		<20	0.17	<10	<10	253	<10	62
J993460		<20	0.11	<10	<10	226	<10	77
J993461		<20	0.11	<10	<10	222	<10	74

***** See Appendix Page for comments regarding this certificate *****

ALS Canada Ltd.
2103 Dollarton Hwy
North Vancouver BC V7H 0A7
Phone: 604 984 0221 Fax: 604 984 0218 www.alsglobal.com

To: EQUITY EXPLORATION CONSULTANTS LTD.
SUITE 200, 900 WEST HASTINGS STREET
VANCOUVER BC V6C 1E5

Finalized Date: 23- AUG- 2010
Account: EIAMML

Project: Eskay

CERTIFICATE OF ANALYSIS TR10110182

Sample Description	Method Analyte Units LOR	WEI- 21 Recvd Wt. kg 0.02	Au- AA23 Au ppm 0.005	ME- ICP41 Ag ppm 0.2	ME- ICP41 Al % 0.01	ME- ICP41 As ppm 2	ME- ICP41 B ppm 10	ME- ICP41 Ba ppm 10	ME- ICP41 Be ppm 0.5	ME- ICP41 Bi ppm 2	ME- ICP41 Ca % 0.01	ME- ICP41 Cd ppm 0.5	ME- ICP41 Co ppm 1	ME- ICP41 Cr ppm 1	ME- ICP41 Cu ppm 1	ME- ICP41 Fe % 0.01
J993462		0.50	0.006	<0.2	3.35	11	<10	280	0.9	<2	1.71	<0.5	34	20	140	7.10
J993463		0.44	0.005	<0.2	3.53	2	<10	390	1.0	<2	1.55	<0.5	30	32	94	7.79
J993464		0.44	<0.005	<0.2	4.14	4	<10	290	0.9	<2	1.73	<0.5	35	14	163	6.44
J993465		0.48	<0.005	<0.2	3.99	4	<10	130	1.0	<2	1.50	<0.5	37	27	195	7.67
J993466		0.46	<0.005	<0.2	3.02	12	<10	100	1.1	<2	1.40	<0.5	28	40	137	6.55
J993467		0.40	0.007	<0.2	3.05	11	<10	90	1.7	<2	0.72	<0.5	23	49	119	5.48
J993468		0.24	0.014	<0.2	3.64	16	<10	70	2.0	<2	0.66	<0.5	30	55	136	6.08
J993469		0.24	0.014	<0.2	3.34	16	<10	80	1.8	<2	0.50	<0.5	23	53	120	5.44
J993470		0.40	0.007	<0.2	2.98	11	<10	90	1.7	<2	1.02	<0.5	26	58	108	5.66
J993471		0.36	<0.005	<0.2	3.07	12	<10	90	1.8	<2	1.08	<0.5	27	60	109	5.87
J993472		0.26	<0.005	<0.2	3.35	5	<10	70	1.5	<2	0.87	<0.5	28	42	141	6.14
J993473		0.22	0.007	<0.2	2.39	13	<10	50	0.9	<2	0.36	<0.5	14	54	47	4.78
J993474		0.20	<0.005	<0.2	3.48	2	<10	80	1.1	<2	0.78	<0.5	29	69	62	5.62
J993475		0.10	<0.005	<0.2	0.01	<2	<10	10	<0.5	<2	0.01	<0.5	<1	2	<1	0.03
J993476		0.36	0.019	<0.2	2.40	24	<10	100	1.0	<2	0.53	<0.5	20	47	99	4.13
J993477		0.24	<0.005	<0.2	3.44	7	<10	50	1.6	<2	0.83	<0.5	28	82	99	5.95
J993478		0.18	<0.005	<0.2	2.95	9	<10	90	1.6	<2	1.15	<0.5	24	50	121	5.39
J993479		0.34	0.008	0.2	2.38	8	<10	60	1.4	<2	0.99	<0.5	22	75	94	4.74
J993480		0.32	<0.005	<0.2	2.50	5	<10	60	1.3	<2	1.19	<0.5	24	74	106	4.87
J993481		0.34	<0.005	<0.2	2.42	5	<10	60	1.2	<2	1.15	<0.5	24	73	102	4.72
J993482		0.44	<0.005	<0.2	1.78	5	<10	50	1.0	<2	1.03	<0.5	17	55	83	3.64
J993483		0.48	0.011	<0.2	2.04	4	<10	60	1.2	<2	1.00	<0.5	18	56	83	3.78
J993484		0.42	<0.005	<0.2	2.82	6	<10	80	1.1	<2	1.15	<0.5	28	92	109	4.88
J993485		0.32	<0.005	<0.2	3.33	7	<10	80	1.7	<2	1.47	<0.5	27	81	119	5.81
J993486		0.30	0.063	0.5	1.61	104	<10	180	1.0	<2	0.31	2.7	25	16	139	5.33
J993487		0.40	0.021	0.2	1.61	88	<10	170	0.8	<2	0.35	1.7	26	15	138	5.18
J993488		0.42	0.029	0.3	1.37	77	<10	160	0.8	<2	0.31	1.9	26	13	140	4.96
J993489		0.36	0.021	0.2	1.69	52	<10	150	0.9	<2	0.30	1.4	26	20	145	4.69

***** See Appendix Page for comments regarding this certificate *****

ALS Canada Ltd.
2103 Dollarton Hwy
North Vancouver BC V7H 0A7
Phone: 604 984 0221 Fax: 604 984 0218 www.alsglobal.com

To: EQUITY EXPLORATION CONSULTANTS LTD.
SUITE 200, 900 WEST HASTINGS STREET
VANCOUVER BC V6C 1E5

Finalized Date: 23- AUG- 2010
Account: EIAMML

Project: Eskay

CERTIFICATE OF ANALYSIS TR10110182

Sample Description	Method	ME- ICP41	ME- ICP41	ME- ICP41	ME- ICP41	ME- ICP41	ME- ICP41	ME- ICP41	ME- ICP41	ME- ICP41	ME- ICP41	ME- ICP41	ME- ICP41	ME- ICP41	ME- ICP41	ME- ICP41
	Analyte	Ga	Hg	K	La	Mg	Mn	Mo	Na	Ni	P	Pb	S	Sb	Sc	Sr
	Units	ppm	ppm	%	ppm	%	ppm	ppm	%	ppm	ppm	ppm	%	ppm	ppm	ppm
	LOR	10	1	0.01	10	0.01	5	1	0.01	1	10	2	0.01	2	1	1
J993462		10	<1	0.83	10	3.01	1665	<1	0.29	14	3330	11	0.10	<2	15	164
J993463		20	<1	0.84	10	5.92	1430	<1	0.03	15	2630	7	0.06	<2	20	215
J993464		10	<1	0.85	10	3.54	1465	<1	0.77	15	3140	14	0.05	<2	12	175
J993465		10	1	1.87	10	3.67	1650	<1	0.04	15	3490	12	0.03	2	10	143
J993466		10	<1	0.57	10	3.15	1225	<1	0.13	22	2510	11	0.07	2	12	78
J993467		10	<1	0.28	10	2.58	1180	<1	0.04	22	1820	11	0.04	2	11	41
J993468		10	<1	0.34	10	2.35	2020	<1	0.03	24	1880	16	0.06	<2	11	38
J993469		10	<1	0.15	10	2.40	1245	<1	0.03	24	1260	15	0.06	2	9	28
J993470		10	<1	0.36	10	2.34	1410	<1	0.19	30	1770	13	0.03	<2	15	64
J993471		10	1	0.38	10	2.42	1425	<1	0.21	30	1820	15	0.03	4	15	68
J993472		10	<1	0.49	10	2.62	1280	<1	0.19	23	1710	13	0.04	<2	9	60
J993473		10	<1	0.21	<10	0.99	789	1	0.02	22	780	16	0.08	<2	2	30
J993474		10	1	0.60	<10	2.37	1450	<1	0.04	35	1190	10	0.11	<2	4	49
J993475		<10	<1	<0.01	<10	0.01	<5	<1	0.02	<1	10	2	0.01	<2	<1	1
J993476		10	<1	0.13	10	1.24	1075	<1	0.02	33	1890	15	0.02	5	11	27
J993477		10	<1	0.44	<10	2.60	1225	<1	0.03	46	1680	14	0.06	<2	8	37
J993478		10	<1	0.57	10	2.43	1125	<1	0.02	25	1830	13	0.05	2	9	53
J993479		10	<1	0.41	10	2.35	949	<1	0.03	56	2020	11	0.03	<2	10	42
J993480		10	<1	0.62	<10	2.32	975	<1	0.02	58	2320	8	0.03	<2	10	54
J993481		10	<1	0.61	<10	2.24	945	<1	0.02	55	2220	9	0.03	<2	10	52
J993482		10	<1	0.48	<10	1.61	666	<1	0.02	40	2080	9	0.03	<2	7	46
J993483		10	<1	0.38	<10	1.85	726	<1	0.09	28	1760	9	0.02	<2	8	46
J993484		10	<1	0.50	10	2.98	1110	<1	0.04	70	2100	6	0.02	<2	12	48
J993485		10	<1	0.69	<10	3.09	1025	<1	0.08	51	2240	14	0.04	<2	10	82
J993486		<10	<1	0.14	20	0.73	1590	1	0.04	42	1470	66	0.05	17	6	24
J993487		<10	<1	0.13	20	0.79	1605	1	0.03	45	1450	57	0.03	13	6	29
J993488		10	1	0.13	10	0.64	1480	1	0.02	41	1470	56	0.03	16	6	26
J993489		<10	<1	0.13	10	0.83	1340	1	0.02	42	1410	33	0.04	9	5	23

***** See Appendix Page for comments regarding this certificate *****

ALS Canada Ltd.
2103 Dollarton Hwy
North Vancouver BC V7H 0A7
Phone: 604 984 0221 Fax: 604 984 0218 www.alsglobal.com

To: EQUITY EXPLORATION CONSULTANTS LTD.
SUITE 200, 900 WEST HASTINGS STREET
VANCOUVER BC V6C 1E5

Finalized Date: 23- AUG- 2010
Account: EIAMML

Project: Eskay

CERTIFICATE OF ANALYSIS TR10110182

Sample Description	Method	ME- ICP41	ME- ICP41	ME- ICP41	ME- ICP41	ME- ICP41	ME- ICP41	ME- ICP41
	Analyte	Th	Ti	Tl	U	V	W	Zn
	Units	ppm	%	ppm	ppm	ppm	ppm	ppm
	LOR	20	0.01	10	10	1	10	2
J993462		<20	0.18	<10	<10	293	<10	86
J993463		<20	0.22	<10	<10	361	<10	90
J993464		<20	0.23	<10	<10	252	<10	90
J993465		<20	0.21	<10	<10	277	<10	103
J993466		<20	0.27	<10	<10	231	<10	86
J993467		<20	0.23	<10	<10	191	<10	91
J993468		<20	0.18	<10	<10	187	<10	99
J993469		<20	0.21	<10	<10	179	<10	90
J993470		<20	0.33	<10	<10	165	<10	87
J993471		<20	0.36	<10	<10	174	<10	90
J993472		<20	0.39	<10	<10	185	<10	90
J993473		<20	0.16	<10	<10	154	<10	56
J993474		<20	0.19	<10	<10	165	<10	116
J993475		<20	<0.01	<10	<10	2	<10	2
J993476		<20	0.15	<10	<10	118	<10	90
J993477		<20	0.25	<10	<10	202	<10	84
J993478		<20	0.23	<10	<10	186	<10	76
J993479		<20	0.21	<10	<10	158	<10	69
J993480		<20	0.22	<10	<10	154	<10	65
J993481		<20	0.22	<10	<10	149	<10	64
J993482		<20	0.20	<10	<10	128	<10	45
J993483		<20	0.24	<10	<10	130	<10	54
J993484		<20	0.22	<10	<10	163	<10	69
J993485		<20	0.31	<10	<10	199	<10	80
J993486		<20	0.03	<10	<10	49	<10	232
J993487		<20	0.02	<10	<10	50	<10	223
J993488		<20	0.01	<10	<10	43	<10	207
J993489		<20	0.02	<10	<10	49	<10	162

***** See Appendix Page for comments regarding this certificate *****

ALS Canada Ltd.
2103 Dollarton Hwy
North Vancouver BC V7H 0A7
Phone: 604 984 0221 Fax: 604 984 0218 www.alsglobal.com

To: EQUITY EXPLORATION CONSULTANTS LTD.
SUITE 200, 900 WEST HASTINGS STREET
VANCOUVER BC V6C 1E5

Finalized Date: 23- AUG- 2010
Account: EIAMML

Project: Eskay

CERTIFICATE OF ANALYSIS TR10110182

Method	CERTIFICATE COMMENTS
ALL METHODS	NSS is non- sufficient sample.

ALS Canada Ltd.
2103 Dollarton Hwy
North Vancouver BC V7H 0A7
Phone: 604 984 0221 Fax: 604 984 0218 www.alsglobal.com

To: EQUITY EXPLORATION CONSULTANTS LTD.
SUITE 200, 900 WEST HASTINGS STREET
VANCOUVER BC V6C 1E5

Finalized Date: 20- AUG- 2010
Account: EIAMML

CERTIFICATE TR10110183

Project: Eskay

P.O. No.: MML10- 01

This report is for 227 Soil samples submitted to our lab in Terrace, BC, Canada on 5- AUG- 2010.

The following have access to data associated with this certificate:

BEN AINSWORTH EQUITY EXPLORATION GENERAL	ROBIN BLACK	THOMAS BRANSON

SAMPLE PREPARATION

ALS CODE	DESCRIPTION
WEI- 21	Received Sample Weight
LOG- 22	Sample login - Rcd w/o BarCode
SCR- 41	Screen to - 180um and save both
LOG- 23	Pulp Login - Rcvd with Barcode

ANALYTICAL PROCEDURES

ALS CODE	DESCRIPTION	INSTRUMENT
Au- AA23	Au 30g FA- AA finish	AAS
ME- ICP41	35 Element Aqua Regia ICP- AES	ICP- AES

To: EQUITY EXPLORATION CONSULTANTS LTD.
ATTN: THOMAS BRANSON
SUITE 200, 900 WEST HASTINGS STREET
VANCOUVER BC V6C 1E5

This is the Final Report and supersedes any preliminary report with this certificate number. Results apply to samples as submitted. All pages of this report have been checked and approved for release.

Signature:

Colin Ramshaw, Vancouver Laboratory Manager

ALS Canada Ltd.
2103 Dollarton Hwy
North Vancouver BC V7H 0A7
Phone: 604 984 0221 Fax: 604 984 0218 www.alsglobal.com

To: EQUITY EXPLORATION CONSULTANTS LTD.
SUITE 200, 900 WEST HASTINGS STREET
VANCOUVER BC V6C 1E5

Finalized Date: 20- AUG- 2010
Account: EIAMML

Project: Eskay

CERTIFICATE OF ANALYSIS TR10110183

Sample Description	Method Analyte Units LOR	WEI- 21 Recvd Wt. kg 0.02	Au- AA23 Au ppm 0.005	ME- ICP41 Ag ppm 0.2	ME- ICP41 Al % 0.01	ME- ICP41 As ppm 2	ME- ICP41 B ppm 10	ME- ICP41 Ba ppm 10	ME- ICP41 Be ppm 0.5	ME- ICP41 Bi ppm 2	ME- ICP41 Ca % 0.01	ME- ICP41 Cd ppm 0.5	ME- ICP41 Co ppm 1	ME- ICP41 Cr ppm 1	ME- ICP41 Cu ppm 1	ME- ICP41 Fe % 0.01
J993490		0.36	0.036	0.4	1.41	48	<10	120	0.7	<2	0.24	1.3	22	16	114	4.33
J993491		0.36	0.019	0.2	1.45	43	<10	120	0.7	<2	0.24	1.3	22	17	116	4.34
J993492		0.42	0.019	<0.2	2.55	40	<10	80	0.5	<2	0.09	<0.5	17	25	92	4.62
J993493		0.40	0.040	0.3	2.99	47	<10	120	0.6	<2	0.18	<0.5	23	30	98	5.30
J993494		0.30	0.017	0.2	3.42	43	<10	120	0.5	<2	0.05	<0.5	17	31	79	5.44
J993495		0.28	0.035	<0.2	2.85	67	<10	70	0.6	<2	0.10	<0.5	21	25	96	5.29
J993496		0.48	0.026	0.2	2.08	62	<10	70	0.7	<2	0.10	<0.5	23	18	119	5.37
J993497		0.24	0.021	0.3	2.22	16	<10	80	<0.5	<2	0.04	<0.5	5	18	34	2.62
J993498		0.18	NSS	<0.2	1.36	4	<10	60	<0.5	<2	0.05	<0.5	2	10	14	0.91
J993499		0.24	0.013	<0.2	3.28	25	<10	70	0.6	<2	0.11	<0.5	11	24	67	4.86
J993554		0.04	0.022	0.2	0.60	3	<10	90	<0.5	<2	2.50	<0.5	5	9	39	0.88
J993555		0.16	0.048	0.4	4.09	27	<10	350	<0.5	<2	0.50	<0.5	20	19	195	5.95
J993556		0.18	0.025	0.8	4.64	24	<10	340	0.5	<2	0.51	0.5	23	22	230	6.57
J993557		0.14	0.035	1.1	1.16	5	<10	120	<0.5	<2	0.27	<0.5	6	7	20	1.74
J993558		0.16	0.046	0.9	3.34	33	<10	70	<0.5	<2	0.12	<0.5	8	42	94	8.47
J993559		0.12	0.046	0.7	2.00	14	<10	250	<0.5	<2	0.75	<0.5	14	21	72	4.25
J993560		0.18	0.014	0.3	3.14	13	<10	100	<0.5	<2	0.37	<0.5	15	22	132	4.93
J993561		0.14	0.013	0.2	1.82	12	<10	70	<0.5	<2	0.21	<0.5	8	18	63	4.35
J993562		0.14	0.021	0.5	3.40	12	<10	100	<0.5	<2	0.28	<0.5	10	27	72	5.94
J993563		0.22	0.054	0.5	4.63	46	<10	110	<0.5	<2	0.99	<0.5	19	52	192	6.96
J993564		0.16	0.024	0.7	2.26	30	<10	130	<0.5	<2	0.50	<0.5	14	27	124	6.06
J993565		0.18	0.020	1.1	3.35	25	<10	110	0.5	<2	0.17	<0.5	9	30	77	6.25
J993566		0.12	0.020	0.7	1.40	8	<10	170	<0.5	<2	0.36	<0.5	10	10	43	2.50
J993567		0.08	0.025	0.5	2.01	7	<10	130	<0.5	<2	0.69	<0.5	13	11	78	3.43
J993568		0.10	0.011	0.9	4.99	33	<10	320	1.0	<2	3.11	2.1	34	23	387	3.22
J993569		0.14	<0.005	0.3	4.94	40	<10	80	0.7	<2	0.29	<0.5	22	28	132	5.45
J993570		0.18	0.017	0.2	2.44	29	<10	130	<0.5	<2	0.45	<0.5	14	27	90	4.61
J993571		0.24	0.030	0.4	2.24	25	<10	110	<0.5	<2	0.44	<0.5	13	25	82	4.37
J993572		0.22	0.112	0.4	2.08	19	<10	50	<0.5	<2	0.45	<0.5	36	92	166	7.79
J993573		0.26	0.041	0.3	1.57	21	<10	20	0.5	<2	1.27	0.7	129	133	404	10.35
J993574		0.16	0.019	0.5	2.01	7	<10	110	<0.5	<2	0.29	<0.5	14	28	71	3.42
J993575		0.08	<0.005	<0.2	0.01	<2	<10	10	<0.5	<2	0.03	<0.5	<1	1	1	0.02
J993576		0.16	0.013	0.4	4.25	22	<10	100	0.7	<2	0.27	<0.5	16	38	83	6.56
J993577		0.12	0.022	0.2	1.23	4	<10	30	<0.5	<2	0.37	<0.5	9	12	10	3.78
J993578		0.24	0.035	0.2	2.14	7	<10	40	<0.5	<2	0.11	<0.5	8	25	24	5.72
J993579		0.16	0.015	0.4	2.33	20	<10	60	<0.5	<2	0.07	<0.5	5	52	31	9.66
J993580		0.14	0.010	0.3	1.50	8	<10	50	<0.5	<2	0.20	<0.5	4	6	3	2.85
J993581		0.16	0.023	0.2	1.36	8	<10	40	<0.5	<2	0.18	<0.5	3	6	3	2.93
J993582		0.16	0.015	0.3	2.01	6	<10	100	0.6	<2	0.41	<0.5	30	25	10	4.71
J993583		0.14	0.023	0.3	1.20	5	<10	60	<0.5	<2	0.05	<0.5	3	27	6	2.17

***** See Appendix Page for comments regarding this certificate *****

ALS Canada Ltd.
2103 Dollarton Hwy
North Vancouver BC V7H 0A7
Phone: 604 984 0221 Fax: 604 984 0218 www.alsglobal.com

To: EQUITY EXPLORATION CONSULTANTS LTD.
SUITE 200, 900 WEST HASTINGS STREET
VANCOUVER BC V6C 1E5

Finalized Date: 20- AUG- 2010
Account: EIAMML

Project: Eskay

CERTIFICATE OF ANALYSIS TR10110183

Sample Description	Method	ME- ICP41	ME- ICP41	ME- ICP41	ME- ICP41	ME- ICP41	ME- ICP41	ME- ICP41	ME- ICP41	ME- ICP41	ME- ICP41	ME- ICP41	ME- ICP41	ME- ICP41	ME- ICP41	ME- ICP41
	Analyte	Ga	Hg	K	La	Mg	Mn	Mo	Na	Ni	P	Pb	S	Sb	Sc	Sr
	Units	ppm	ppm	%	ppm	%	ppm	ppm	%	ppm	ppm	ppm	%	ppm	ppm	ppm
	LOR	10	1	0.01	10	0.01	5	1	0.01	1	10	2	0.01	2	1	1
J993490		<10	<1	0.10	10	0.69	1130	1	0.01	35	1370	30	0.03	8	4	18
J993491		<10	<1	0.10	10	0.71	1155	1	0.01	38	1330	28	0.02	8	5	18
J993492		10	<1	0.09	10	0.89	1005	1	0.02	32	1560	26	0.03	3	3	8
J993493		10	1	0.11	10	1.38	1325	<1	0.01	30	1370	29	0.02	6	7	11
J993494		10	1	0.09	10	1.27	947	<1	0.01	28	860	26	0.04	5	4	7
J993495		10	1	0.06	10	0.92	1085	1	0.01	30	1430	26	0.03	6	4	7
J993496		10	1	0.07	10	0.71	1570	2	0.02	30	1970	32	0.02	9	5	8
J993497		10	<1	0.05	10	0.23	685	1	0.01	6	1200	24	0.08	<2	1	7
J993498		10	<1	0.05	10	0.09	101	<1	0.01	2	1040	14	0.08	<2	1	6
J993499		10	1	0.05	10	0.84	669	<1	0.02	14	1150	19	0.06	<2	3	7
J993554		<10	<1	0.04	10	0.19	693	<1	0.02	8	1510	9	0.25	<2	1	91
J993555		10	1	0.05	<10	1.06	574	1	0.02	14	600	5	0.07	<2	5	56
J993556		10	1	0.05	<10	1.21	601	<1	0.02	20	560	7	0.06	<2	6	60
J993557		10	<1	0.03	<10	0.12	72	<1	0.02	4	430	4	0.06	<2	2	53
J993558		20	1	0.03	10	0.36	293	3	0.02	11	1860	14	0.07	<2	4	13
J993559		10	<1	0.07	10	0.75	381	2	0.05	15	1080	12	0.05	2	3	67
J993560		10	1	0.07	<10	1.14	524	<1	0.03	13	640	7	0.04	2	5	40
J993561		10	<1	0.03	<10	0.33	196	1	0.02	6	350	7	0.03	2	3	32
J993562		10	<1	0.05	<10	0.55	347	<1	0.03	9	660	6	0.06	<2	4	31
J993563		10	<1	0.03	10	0.54	616	<1	0.02	12	2480	8	0.05	3	6	18
J993564		10	1	0.06	10	0.43	923	1	0.05	17	1150	10	0.09	<2	3	37
J993565		20	1	0.04	10	0.46	272	<1	0.04	11	850	8	0.05	2	5	30
J993566		10	<1	0.04	<10	0.26	432	<1	0.03	5	710	5	0.06	<2	2	32
J993567		10	1	0.09	10	0.58	309	<1	0.15	10	960	4	0.09	<2	3	68
J993568		<10	1	0.04	20	0.33	5360	1	0.07	33	2420	7	0.29	<2	3	100
J993569		10	1	0.03	10	0.41	487	3	0.04	13	860	13	0.08	3	7	32
J993570		10	1	0.05	<10	0.93	460	2	0.03	16	840	8	0.04	<2	4	34
J993571		10	1	0.05	<10	0.91	468	3	0.03	15	870	18	0.05	2	4	32
J993572		10	1	0.02	<10	0.65	352	1	0.02	69	1130	3	0.10	<2	2	29
J993573		<10	<1	0.02	<10	0.93	1805	4	0.02	207	1530	3	0.07	<2	4	38
J993574		10	<1	0.06	<10	0.75	307	1	0.03	18	830	10	0.04	<2	3	28
J993575		<10	<1	<0.01	<10	0.01	<5	1	<0.01	1	10	<2	0.01	<2	<1	3
J993576		20	1	0.06	10	0.62	637	2	0.05	22	820	15	0.05	3	5	26
J993577		10	1	0.05	<10	0.45	504	<1	0.12	6	950	6	0.08	<2	1	40
J993578		20	1	0.02	<10	0.23	215	<1	0.02	10	310	9	0.04	3	1	27
J993579		30	<1	0.02	<10	0.31	152	1	0.02	14	260	7	0.04	3	3	10
J993580		10	<1	0.03	<10	0.26	217	1	0.03	2	200	10	0.03	3	2	89
J993581		10	1	0.02	<10	0.20	173	2	0.03	1	180	13	0.02	3	1	83
J993582		10	<1	0.05	10	0.30	1805	1	0.07	8	840	10	0.06	<2	2	30
J993583		10	<1	0.03	<10	0.04	188	1	0.02	3	2520	13	0.05	<2	1	8

***** See Appendix Page for comments regarding this certificate *****

ALS Canada Ltd.
2103 Dollarton Hwy
North Vancouver BC V7H 0A7
Phone: 604 984 0221 Fax: 604 984 0218 www.alsglobal.com

To: EQUITY EXPLORATION CONSULTANTS LTD.
SUITE 200, 900 WEST HASTINGS STREET
VANCOUVER BC V6C 1E5

Finalized Date: 20- AUG- 2010
Account: EIAMML

Project: Eskay

CERTIFICATE OF ANALYSIS TR10110183

Sample Description	Method	ME- ICP41	ME- ICP41	ME- ICP41	ME- ICP41	ME- ICP41	ME- ICP41	ME- ICP41
	Analyte	Th	Ti	Tl	U	V	W	Zn
	Units	ppm	%	ppm	ppm	ppm	ppm	ppm
	LOR	20	0.01	10	10	1	10	2
J993490		<20	0.02	<10	<10	44	<10	139
J993491		<20	0.01	<10	<10	44	<10	141
J993492		<20	0.03	<10	<10	75	<10	112
J993493		<20	0.04	<10	<10	104	<10	123
J993494		<20	0.02	<10	<10	104	<10	125
J993495		<20	0.02	<10	<10	75	<10	123
J993496		<20	0.03	<10	<10	62	<10	144
J993497		<20	0.07	<10	<10	111	<10	41
J993498		<20	0.04	<10	<10	42	<10	17
J993499		<20	0.07	<10	<10	125	<10	86
J993554		<20	0.02	<10	<10	18	<10	22
J993555		<20	0.18	<10	<10	125	<10	63
J993556		<20	0.19	<10	<10	135	<10	78
J993557		<20	0.13	<10	<10	72	<10	9
J993558		<20	0.28	<10	<10	156	<10	37
J993559		<20	0.21	<10	<10	97	<10	55
J993560		<20	0.17	<10	<10	111	<10	60
J993561		<20	0.17	<10	<10	142	<10	26
J993562		<20	0.24	<10	<10	132	<10	45
J993563		<20	0.16	<10	<10	128	<10	48
J993564		<20	0.23	<10	<10	125	<10	49
J993565		<20	0.27	<10	<10	142	<10	45
J993566		<20	0.12	<10	<10	74	<10	23
J993567		<20	0.29	<10	<10	67	<10	30
J993568		<20	0.07	<10	<10	86	<10	120
J993569		<20	0.27	<10	<10	127	<10	66
J993570		<20	0.16	<10	<10	121	<10	77
J993571		<20	0.14	<10	<10	115	<10	70
J993572		<20	0.26	<10	<10	87	<10	26
J993573		<20	0.15	<10	<10	69	<10	69
J993574		<20	0.16	<10	<10	86	<10	39
J993575		<20	<0.01	<10	<10	6	<10	15
J993576		<20	0.33	<10	<10	129	<10	86
J993577		<20	0.34	<10	<10	96	<10	24
J993578		<20	0.57	<10	<10	178	<10	24
J993579		<20	0.42	<10	<10	205	<10	39
J993580		<20	0.32	<10	<10	145	<10	18
J993581		<20	0.44	<10	<10	162	<10	15
J993582		<20	0.36	<10	<10	105	<10	70
J993583		<20	0.46	<10	<10	80	<10	13

***** See Appendix Page for comments regarding this certificate *****

ALS Canada Ltd.
2103 Dollarton Hwy
North Vancouver BC V7H 0A7
Phone: 604 984 0221 Fax: 604 984 0218 www.alsglobal.com

To: EQUITY EXPLORATION CONSULTANTS LTD.
SUITE 200, 900 WEST HASTINGS STREET
VANCOUVER BC V6C 1E5

Finalized Date: 20- AUG- 2010
Account: EIAMML

Project: Eskay

CERTIFICATE OF ANALYSIS TR10110183

Sample Description	Method Analyte Units LOR	WEI- 21 Recvd Wt. kg 0.02	Au- AA23 Au ppm 0.005	ME- ICP41 Ag ppm 0.2	ME- ICP41 Al % 0.01	ME- ICP41 As ppm 2	ME- ICP41 B ppm 10	ME- ICP41 Ba ppm 10	ME- ICP41 Be ppm 0.5	ME- ICP41 Bi ppm 2	ME- ICP41 Ca % 0.01	ME- ICP41 Cd ppm 0.5	ME- ICP41 Co ppm 1	ME- ICP41 Cr ppm 1	ME- ICP41 Cu ppm 1	ME- ICP41 Fe % 0.01
J993584		0.18	0.011	0.7	1.94	18	<10	70	<0.5	<2	0.05	<0.5	3	31	25	7.91
J993585		0.16	0.031	0.2	0.72	8	<10	40	<0.5	<2	0.04	<0.5	6	51	12	4.36
J993586		0.16	0.010	1.8	2.93	14	<10	60	<0.5	<2	0.10	<0.5	4	32	37	6.77
J993587		0.14	0.014	0.5	1.29	9	<10	50	<0.5	<2	0.13	<0.5	2	18	23	3.10
J993588		0.16	0.018	0.6	2.46	25	<10	90	0.6	<2	0.83	1.3	41	19	376	5.49
J993589		0.16	0.021	0.8	3.76	18	<10	40	0.5	<2	0.10	<0.5	8	40	51	5.65
J993590		0.18	0.026	0.9	3.26	17	<10	60	<0.5	<2	0.06	<0.5	4	48	29	7.79
J993591		0.12	0.007	0.8	2.62	14	<10	70	<0.5	<2	0.11	<0.5	5	32	30	5.42
J993592		0.18	0.008	0.5	1.76	10	<10	60	<0.5	<2	0.03	<0.5	2	32	10	4.52
J993593		0.16	0.015	0.9	1.42	14	<10	30	<0.5	<2	0.10	<0.5	5	11	8	4.46
J993594		0.14	0.027	0.4	1.01	9	<10	140	<0.5	<2	0.31	<0.5	6	30	37	1.75
J993595		0.18	0.040	<0.2	3.47	<2	<10	70	0.5	<2	0.76	<0.5	15	9	19	5.21
J993596		0.08	0.025	0.7	1.14	<2	<10	30	<0.5	<2	0.50	<0.5	7	8	12	3.35
J993597		0.18	0.009	0.6	1.52	8	<10	70	<0.5	<2	0.15	<0.5	3	27	13	3.23
J993598		0.14	<0.005	0.6	1.35	5	<10	50	<0.5	<2	0.49	<0.5	11	12	22	3.03
J993599		0.10	0.015	0.8	1.46	6	<10	40	<0.5	<2	0.39	<0.5	10	13	27	2.97
J993600		0.10	0.019	1.0	1.44	18	<10	70	<0.5	<2	0.04	<0.5	1	20	15	6.21
J993601		0.16	NSS	0.3	3.48	13	<10	70	<0.5	<2	0.06	<0.5	2	37	27	7.78
J993602		0.18	0.012	1.8	1.38	7	<10	80	<0.5	<2	0.19	<0.5	3	26	23	4.77
J993603		0.18	0.043	0.2	1.33	39	<10	20	<0.5	<2	0.18	<0.5	10	7	147	4.09
J993604		0.16	0.021	0.3	0.72	8	<10	20	<0.5	<2	0.13	<0.5	6	36	18	2.59
J993605		0.18	0.025	0.8	2.46	10	<10	70	<0.5	<2	0.19	<0.5	8	21	70	5.30
J993606		0.18	0.017	0.5	2.18	13	<10	40	<0.5	<2	0.26	<0.5	32	18	151	5.62
J993607		0.14	0.011	0.7	1.61	<2	<10	60	<0.5	<2	0.72	<0.5	13	13	25	3.80
J993608		0.18	0.007	0.7	2.53	13	<10	70	<0.5	<2	0.22	<0.5	5	39	34	5.55
J993609		0.16	0.024	0.5	0.83	11	<10	50	<0.5	<2	0.18	<0.5	3	13	13	1.96
J993610		0.28	0.031	2.1	3.37	10	<10	70	0.6	<2	0.15	<0.5	9	20	68	5.20
J993611		0.32	0.009	<0.2	2.20	14	<10	110	1.0	<2	1.08	<0.5	19	22	114	5.56
J993612		0.38	0.013	0.3	2.11	20	<10	180	1.1	<2	0.83	<0.5	19	30	94	4.33
J993613		0.22	0.027	0.2	1.94	15	<10	180	1.0	<2	1.27	<0.5	15	25	71	3.60
J993614		0.22	0.013	<0.2	1.92	11	<10	180	1.0	<2	1.30	<0.5	14	25	71	3.57
J993615		0.32	0.019	<0.2	1.86	12	<10	150	0.9	<2	0.61	0.5	12	27	51	3.00
J993616		0.12	<0.005	0.2	1.36	8	<10	140	0.5	<2	2.28	<0.5	18	10	37	3.13
J993617		0.18	<0.005	0.2	1.47	9	<10	140	0.6	<2	2.51	<0.5	15	10	38	2.75
J993618		0.42	0.014	0.6	2.82	23	<10	160	1.3	<2	0.55	<0.5	18	35	99	4.69
J993619		0.48	0.013	0.2	2.48	24	<10	260	1.3	<2	1.05	<0.5	34	32	108	5.70
J993620		0.44	0.009	0.2	2.49	23	<10	200	1.1	<2	1.19	<0.5	29	26	87	5.68
J993621		0.44	0.016	0.2	2.12	38	<10	230	1.3	<2	0.79	<0.5	30	34	126	5.03
J993622		0.44	0.015	0.2	2.06	44	<10	230	1.3	<2	0.82	<0.5	30	34	121	5.04
J993623		0.36	0.024	0.3	2.10	47	<10	170	1.3	<2	0.86	<0.5	33	36	125	5.05

***** See Appendix Page for comments regarding this certificate *****

ALS Canada Ltd.
2103 Dollarton Hwy
North Vancouver BC V7H 0A7
Phone: 604 984 0221 Fax: 604 984 0218 www.alsglobal.com

To: EQUITY EXPLORATION CONSULTANTS LTD.
SUITE 200, 900 WEST HASTINGS STREET
VANCOUVER BC V6C 1E5

Finalized Date: 20- AUG- 2010
Account: EIAMML

Project: Eskay

CERTIFICATE OF ANALYSIS TR10110183

Sample Description	Method	ME- ICP41	ME- ICP41	ME- ICP41	ME- ICP41	ME- ICP41	ME- ICP41	ME- ICP41	ME- ICP41	ME- ICP41	ME- ICP41	ME- ICP41	ME- ICP41	ME- ICP41	ME- ICP41	ME- ICP41
	Analyte	Ga	Hg	K	La	Mg	Mn	Mo	Na	Ni	P	Pb	S	Sb	Sc	Sr
	Units	ppm	ppm	%	ppm	%	ppm	ppm	%	ppm	ppm	ppm	%	ppm	ppm	ppm
	LOR	10	1	0.01	10	0.01	5	1	0.01	1	10	2	0.01	2	1	1
J993584		20	<1	0.02	10	0.15	219	2	0.02	4	1430	10	0.04	2	3	7
J993585		20	1	0.02	10	0.09	151	3	0.02	7	860	16	0.03	3	1	7
J993586		10	1	0.04	10	0.24	472	1	0.01	9	3350	10	0.05	<2	2	18
J993587		20	<1	0.01	10	0.06	53	2	0.02	2	610	9	0.04	2	2	15
J993588		10	<1	0.05	10	1.20	1170	6	0.04	24	1370	9	0.05	3	4	88
J993589		10	1	0.04	10	0.54	421	<1	0.03	18	660	9	0.06	2	4	8
J993590		20	1	0.03	10	0.34	167	1	0.02	12	540	11	0.04	<2	5	6
J993591		10	1	0.03	<10	0.29	205	<1	0.02	15	890	11	0.05	<2	2	6
J993592		30	<1	0.02	10	0.13	62	1	0.02	3	350	10	0.04	<2	2	5
J993593		20	1	0.04	10	0.39	206	4	0.03	4	840	16	0.05	2	2	14
J993594		10	1	0.04	10	0.14	119	3	0.03	10	740	10	0.07	3	1	20
J993595		10	1	0.04	<10	0.76	386	1	0.04	6	850	4	0.08	5	3	168
J993596		10	<1	0.06	10	0.46	171	1	0.14	7	630	<2	0.07	5	4	51
J993597		20	<1	0.04	10	0.31	228	3	0.05	8	810	23	0.02	5	3	17
J993598		10	<1	0.08	<10	0.46	1265	2	0.13	7	1330	6	0.08	3	2	58
J993599		10	1	0.07	10	0.36	1170	2	0.11	6	1390	8	0.09	4	2	53
J993600		40	<1	0.03	10	0.09	129	8	0.02	4	530	15	0.04	5	2	8
J993601		20	1	0.03	10	0.18	120	4	0.02	6	980	12	0.08	7	3	19
J993602		20	1	0.03	10	0.15	139	3	0.02	7	570	9	0.06	3	2	22
J993603		10	1	0.03	<10	0.10	88	8	0.01	4	1340	6	0.14	4	2	25
J993604		10	<1	0.03	<10	0.30	144	3	0.02	15	390	6	0.03	4	3	12
J993605		10	<1	0.04	10	0.35	225	3	0.04	9	1160	6	0.09	4	3	31
J993606		10	<1	0.03	<10	0.50	817	3	0.02	10	2840	4	0.07	3	1	23
J993607		10	<1	0.08	10	0.85	311	1	0.21	11	950	2	0.11	6	4	68
J993608		20	<1	0.02	<10	0.25	150	3	0.02	9	920	9	0.08	6	3	29
J993609		10	<1	0.02	10	0.10	63	2	0.02	5	540	7	0.05	4	2	18
J993610		10	1	0.03	10	0.35	431	2	0.02	8	1130	8	0.08	3	2	32
J993611		10	<1	0.12	10	1.45	937	2	0.03	26	2800	11	0.06	4	13	57
J993612		10	<1	0.13	20	1.09	1030	1	0.03	28	2020	13	0.05	4	8	50
J993613		10	1	0.08	10	0.81	870	1	0.02	22	1340	12	0.10	4	4	56
J993614		10	<1	0.08	10	0.81	838	1	0.02	20	1310	11	0.10	5	4	58
J993615		<10	<1	0.12	10	0.62	421	2	0.06	18	1450	5	0.11	2	2	37
J993616		10	1	0.15	10	0.81	997	1	0.23	14	1200	8	0.16	3	5	108
J993617		10	1	0.14	10	0.71	793	1	0.22	13	1450	7	0.19	3	5	120
J993618		10	1	0.10	20	1.08	1235	1	0.02	29	1620	17	0.06	4	8	34
J993619		10	1	0.18	20	1.56	1660	2	0.23	41	1700	19	0.02	6	10	81
J993620		10	<1	0.20	20	1.71	1335	1	0.34	35	1630	15	0.03	6	10	96
J993621		10	<1	0.15	20	1.19	1550	2	0.07	46	1870	19	0.02	6	9	54
J993622		10	<1	0.13	20	1.21	1330	2	0.08	45	1840	18	0.03	5	9	57
J993623		10	<1	0.13	20	1.23	1310	2	0.09	45	1870	18	0.02	5	9	62

***** See Appendix Page for comments regarding this certificate *****

ALS Canada Ltd.
2103 Dollarton Hwy
North Vancouver BC V7H 0A7
Phone: 604 984 0221 Fax: 604 984 0218 www.alsglobal.com

To: EQUITY EXPLORATION CONSULTANTS LTD.
SUITE 200, 900 WEST HASTINGS STREET
VANCOUVER BC V6C 1E5

Finalized Date: 20- AUG- 2010
Account: EIAMML

Project: Eskay

CERTIFICATE OF ANALYSIS TR10110183

Sample Description	Method Analyte Units LOR	ME- ICP41 Th ppm 20	ME- ICP41 Ti % 0.01	ME- ICP41 Tl ppm 10	ME- ICP41 U ppm 10	ME- ICP41 V ppm 1	ME- ICP41 W ppm 10	ME- ICP41 Zn ppm 2
J993584		<20	0.28	<10	<10	172	<10	28
J993585		<20	0.98	<10	<10	205	<10	30
J993586		<20	0.09	<10	<10	84	<10	43
J993587		<20	0.30	<10	<10	130	<10	12
J993588		<20	0.10	<10	<10	83	<10	127
J993589		<20	0.12	<10	<10	77	<10	55
J993590		<20	0.16	<10	<10	116	<10	44
J993591		<20	0.04	<10	<10	80	<10	50
J993592		<20	0.30	<10	<10	153	<10	16
J993593		<20	0.38	<10	<10	132	<10	23
J993594		<20	0.13	<10	<10	53	<10	31
J993595		<20	0.14	<10	<10	111	<10	23
J993596		<20	0.51	<10	<10	67	<10	26
J993597		<20	0.51	<10	<10	107	<10	30
J993598		<20	0.28	<10	<10	76	<10	27
J993599		<20	0.27	<10	<10	79	<10	26
J993600		<20	0.43	<10	<10	139	<10	27
J993601		<20	0.20	<10	<10	96	<10	27
J993602		<20	0.54	<10	<10	148	<10	20
J993603		<20	0.15	<10	<10	153	<10	11
J993604		<20	0.40	<10	<10	175	<10	28
J993605		<20	0.19	<10	<10	107	<10	39
J993606		<20	0.03	<10	<10	82	<10	29
J993607		<20	0.47	<10	<10	86	<10	32
J993608		<20	0.29	<10	<10	136	<10	37
J993609		<20	0.13	<10	<10	80	<10	16
J993610		<20	0.09	<10	<10	86	<10	35
J993611		<20	0.09	<10	<10	202	<10	89
J993612		<20	0.08	<10	<10	122	<10	103
J993613		<20	0.06	<10	<10	103	<10	81
J993614		<20	0.05	<10	<10	103	<10	77
J993615		<20	0.05	<10	<10	88	<10	66
J993616		<20	0.27	<10	<10	75	<10	69
J993617		<20	0.24	<10	<10	65	<10	56
J993618		<20	0.08	<10	<10	126	<10	97
J993619		<20	0.29	<10	<10	114	<10	125
J993620		<20	0.38	<10	<10	116	<10	114
J993621		<20	0.12	<10	<10	99	<10	131
J993622		<20	0.15	<10	<10	104	<10	130
J993623		<20	0.21	<10	<10	116	<10	133

***** See Appendix Page for comments regarding this certificate *****

ALS Canada Ltd.
2103 Dollarton Hwy
North Vancouver BC V7H 0A7
Phone: 604 984 0221 Fax: 604 984 0218 www.alsglobal.com

To: EQUITY EXPLORATION CONSULTANTS LTD.
SUITE 200, 900 WEST HASTINGS STREET
VANCOUVER BC V6C 1E5

Finalized Date: 20- AUG- 2010
Account: EIAMML

Project: Eskay

CERTIFICATE OF ANALYSIS TR10110183

Sample Description	Method Analyte Units LOR	WEI- 21 Recvd Wt. kg 0.02	Au- AA23 Au ppm 0.005	ME- ICP41 Ag ppm 0.2	ME- ICP41 Al % 0.01	ME- ICP41 As ppm 2	ME- ICP41 B ppm 10	ME- ICP41 Ba ppm 10	ME- ICP41 Be ppm 0.5	ME- ICP41 Bi ppm 2	ME- ICP41 Ca % 0.01	ME- ICP41 Cd ppm 0.5	ME- ICP41 Co ppm 1	ME- ICP41 Cr ppm 1	ME- ICP41 Cu ppm 1	ME- ICP41 Fe % 0.01
J993624		0.34	0.019	0.2	2.14	51	<10	170	1.2	<2	0.87	<0.5	30	34	141	5.15
J993625		0.32	0.012	0.3	2.30	48	<10	150	1.3	<2	0.82	<0.5	28	33	128	5.20
J993626		0.44	0.016	0.3	2.31	33	<10	130	1.4	<2	0.74	<0.5	30	31	125	5.08
J993627		0.48	0.013	0.5	2.53	28	<10	120	1.4	<2	0.77	<0.5	34	36	166	5.14
J993628		0.48	0.011	<0.2	2.00	84	<10	300	1.3	<2	2.57	<0.5	28	38	126	4.52
J993629		0.44	0.019	<0.2	2.05	116	<10	470	1.2	<2	5.93	<0.5	25	38	116	4.44
J993630		0.46	0.038	0.4	1.72	52	<10	160	1.4	<2	4.30	<0.5	27	31	110	3.91
J993631		0.54	0.009	0.4	2.16	32	<10	160	1.1	<2	0.79	<0.5	26	33	120	4.57
J993632		0.40	0.016	0.2	2.06	28	<10	110	1.1	<2	0.72	<0.5	24	29	100	4.57
J993633		0.32	0.015	0.3	2.06	24	<10	120	0.9	<2	0.76	<0.5	23	26	92	4.45
J993634		0.38	0.008	0.4	2.04	21	<10	110	0.9	<2	0.78	<0.5	22	25	87	4.48
J993635		0.36	0.012	0.4	2.44	34	<10	150	1.3	<2	0.61	<0.5	29	33	122	5.09
J993636		0.40	0.008	0.2	2.33	27	<10	130	1.0	<2	1.01	<0.5	30	26	92	5.21
J993637		0.38	0.012	0.2	2.20	27	<10	170	1.0	<2	0.79	<0.5	28	27	103	4.97
J993638		0.46	0.010	0.5	2.29	23	<10	240	1.1	<2	0.93	<0.5	27	26	97	5.21
J993639		0.42	0.008	0.2	2.47	21	<10	590	1.2	<2	0.60	<0.5	29	26	111	5.01
J993640		0.32	0.008	0.3	2.36	16	<10	290	0.8	<2	0.76	<0.5	25	20	82	4.99
J993641		0.40	0.012	0.2	1.34	45	<10	560	1.2	<2	0.75	0.5	44	14	181	5.44
J993642		0.34	0.013	0.4	2.61	42	<10	590	1.4	<2	0.72	<0.5	33	40	114	6.75
J993643		0.36	0.008	0.4	2.01	16	<10	130	0.8	<2	1.02	<0.5	21	20	124	5.21
J993644		0.36	0.011	0.2	1.78	18	<10	140	0.8	<2	0.85	<0.5	20	21	120	5.07
J993645		0.40	0.012	0.2	1.72	18	<10	130	0.7	<2	0.78	<0.5	19	22	117	4.70
J993646		0.36	0.009	<0.2	1.80	13	<10	170	0.8	<2	0.64	<0.5	19	28	127	4.58
J993647		0.34	0.011	0.3	1.47	18	<10	120	0.7	<2	0.55	<0.5	16	26	114	3.96
J993648		0.28	0.017	0.3	1.58	22	<10	120	0.7	<2	0.61	<0.5	16	22	106	4.02
J993649		0.48	0.008	0.3	1.96	13	<10	150	0.7	<2	0.88	<0.5	19	20	91	4.86
J993650		0.08	<0.005	<0.2	0.01	<2	<10	10	<0.5	<2	0.01	<0.5	1	1	<1	0.04
J993651		0.38	0.008	0.3	1.59	16	<10	110	0.6	<2	0.90	<0.5	15	19	87	4.91
J993652		0.40	0.009	<0.2	2.10	18	<10	120	0.8	2	0.89	<0.5	22	20	94	5.32
J993653		0.08	0.031	0.2	0.85	<2	<10	80	<0.5	<2	0.40	<0.5	8	6	9	1.48
J993654		0.28	0.008	<0.2	2.65	8	<10	150	0.7	<2	1.44	<0.5	23	16	72	5.33
J993655		0.52	0.014	<0.2	2.47	10	<10	250	0.9	<2	1.27	<0.5	22	17	103	5.88
J993656		0.46	0.015	0.3	2.87	15	<10	110	1.2	<2	0.47	<0.5	17	33	65	4.35
J993657		0.16	<0.005	0.5	0.82	4	<10	50	<0.5	<2	0.17	<0.5	4	10	6	1.52
J993658		0.48	0.007	<0.2	2.30	8	<10	120	0.8	<2	1.47	<0.5	24	19	126	5.80
J993659		0.44	0.008	<0.2	2.08	4	<10	100	0.7	<2	1.31	<0.5	19	13	87	5.53
J993660		0.40	<0.005	<0.2	2.11	7	<10	100	0.7	<2	1.33	<0.5	18	14	96	5.75
J993661		0.40	0.005	<0.2	4.01	4	<10	50	1.3	<2	1.45	<0.5	35	62	120	7.57
J993662		0.54	0.007	<0.2	2.61	7	<10	90	0.8	<2	1.46	<0.5	24	28	121	6.25
J993663		0.28	0.011	<0.2	2.82	14	<10	70	1.4	<2	0.47	<0.5	16	34	70	4.49

***** See Appendix Page for comments regarding this certificate *****

ALS Canada Ltd.
2103 Dollarton Hwy
North Vancouver BC V7H 0A7
Phone: 604 984 0221 Fax: 604 984 0218 www.alsglobal.com

To: EQUITY EXPLORATION CONSULTANTS LTD.
SUITE 200, 900 WEST HASTINGS STREET
VANCOUVER BC V6C 1E5

Finalized Date: 20- AUG- 2010
Account: EIAMML

Project: Eskay

CERTIFICATE OF ANALYSIS TR10110183

Sample Description	Method	ME- ICP41	ME- ICP41	ME- ICP41	ME- ICP41	ME- ICP41	ME- ICP41	ME- ICP41	ME- ICP41	ME- ICP41	ME- ICP41	ME- ICP41	ME- ICP41	ME- ICP41	ME- ICP41	ME- ICP41
	Analyte	Ga	Hg	K	La	Mg	Mn	Mo	Na	Ni	P	Pb	S	Sb	Sc	Sr
	Units	ppm	ppm	%	ppm	%	ppm	ppm	%	ppm	ppm	ppm	%	ppm	ppm	ppm
	LOR	10	1	0.01	10	0.01	5	1	0.01	1	10	2	0.01	2	1	1
J993624		10	<1	0.13	20	1.26	1355	2	0.09	44	1870	19	0.03	6	9	62
J993625		10	<1	0.14	20	1.22	1325	2	0.09	41	1770	18	0.02	4	9	58
J993626		10	<1	0.13	20	1.19	1295	2	0.10	39	1570	18	0.02	6	9	56
J993627		10	<1	0.14	20	1.22	1560	1	0.02	46	1700	20	0.02	5	11	61
J993628		10	<1	0.15	20	1.15	1280	2	0.02	41	1830	19	0.05	4	8	97
J993629		10	<1	0.16	20	1.13	1220	2	0.02	39	1890	17	0.05	5	7	211
J993630		<10	<1	0.14	20	0.80	1175	<1	0.01	40	1860	17	0.04	7	7	162
J993631		10	<1	0.13	20	1.19	1135	1	0.05	35	1890	18	0.01	2	8	51
J993632		10	1	0.11	10	1.23	983	<1	0.09	33	1790	18	<0.01	<2	8	52
J993633		10	<1	0.13	10	1.26	898	<1	0.11	31	1780	13	0.01	<2	7	53
J993634		10	1	0.13	10	1.29	872	<1	0.13	29	1710	12	<0.01	<2	7	56
J993635		10	1	0.12	20	1.20	1340	1	0.05	36	1990	23	0.01	<2	10	42
J993636		10	<1	0.17	10	1.60	1150	<1	0.31	35	1520	14	0.01	3	9	87
J993637		10	<1	0.14	10	1.35	1070	<1	0.15	33	1570	18	0.01	<2	9	58
J993638		10	1	0.15	20	1.37	1155	<1	0.20	32	1700	17	0.01	<2	9	75
J993639		10	1	0.13	20	1.21	2180	<1	0.03	25	1990	17	0.02	2	14	36
J993640		10	<1	0.13	10	1.41	1140	<1	0.11	23	1920	9	0.01	<2	10	51
J993641		<10	<1	0.14	20	0.52	1755	1	0.02	66	2010	33	0.05	24	10	60
J993642		10	1	0.09	30	1.25	1985	<1	0.09	35	2070	36	0.07	6	17	57
J993643		10	<1	0.24	10	1.37	988	<1	0.07	23	2550	15	0.11	<2	8	92
J993644		10	1	0.20	10	1.17	946	<1	0.06	25	2410	16	0.10	<2	8	80
J993645		10	<1	0.16	10	1.14	876	<1	0.08	26	2210	15	0.08	<2	7	71
J993646		10	<1	0.14	10	1.17	835	<1	0.02	31	1910	17	0.06	<2	7	57
J993647		10	1	0.10	10	0.89	669	<1	<0.01	30	2080	19	0.03	2	5	47
J993648		<10	<1	0.11	10	0.91	736	<1	0.03	27	1930	17	0.03	<2	6	65
J993649		10	<1	0.22	10	1.27	870	<1	0.13	21	2260	13	0.04	<2	7	86
J993650		<10	<1	<0.01	<10	<0.01	<5	<1	<0.01	<1	20	2	<0.01	<2	<1	1
J993651		10	1	0.20	10	1.11	759	<1	0.11	24	2720	20	0.07	2	7	84
J993652		10	<1	0.20	10	1.49	1105	<1	0.21	19	2450	14	0.06	<2	10	84
J993653		<10	1	0.09	<10	0.24	158	<1	0.08	7	1430	5	0.10	2	2	34
J993654		10	<1	0.29	10	1.81	896	<1	0.48	16	2160	6	0.04	<2	9	139
J993655		10	<1	0.43	10	1.69	1010	<1	0.24	14	2900	12	0.02	<2	9	120
J993656		10	<1	0.14	20	1.14	622	<1	0.05	27	1710	15	0.02	<2	9	35
J993657		10	<1	0.06	10	0.14	141	1	0.03	4	800	12	0.06	<2	1	19
J993658		10	1	0.55	10	2.09	1070	<1	0.13	12	3330	8	0.05	<2	11	137
J993659		10	<1	0.49	10	1.71	822	<1	0.13	10	2980	5	0.03	<2	8	134
J993660		10	<1	0.52	10	1.74	857	<1	0.11	9	3220	8	0.03	<2	9	141
J993661		10	<1	1.12	10	6.46	1555	<1	0.03	21	2620	<2	0.03	<2	21	80
J993662		10	<1	0.47	10	2.54	1025	<1	0.09	15	2950	4	0.04	<2	10	108
J993663		10	1	0.17	10	1.40	770	1	0.01	20	1590	11	0.04	<2	4	24

***** See Appendix Page for comments regarding this certificate *****

ALS Canada Ltd.
2103 Dollarton Hwy
North Vancouver BC V7H 0A7
Phone: 604 984 0221 Fax: 604 984 0218 www.alsglobal.com

To: EQUITY EXPLORATION CONSULTANTS LTD.
SUITE 200, 900 WEST HASTINGS STREET
VANCOUVER BC V6C 1E5

Finalized Date: 20- AUG- 2010
Account: EIAMML

Project: Eskay

CERTIFICATE OF ANALYSIS TR10110183

Sample Description	Method	ME- ICP41	ME- ICP41	ME- ICP41	ME- ICP41	ME- ICP41	ME- ICP41	ME- ICP41
	Analyte	Th	Ti	Tl	U	V	W	Zn
	Units	ppm	%	ppm	ppm	ppm	ppm	ppm
	LOR	20	0.01	10	10	1	10	2
J993624		<20	0.19	<10	<10	111	<10	129
J993625		<20	0.19	<10	<10	112	<10	129
J993626		<20	0.18	<10	<10	110	<10	128
J993627		<20	0.12	<10	<10	132	<10	145
J993628		<20	0.08	<10	<10	105	<10	123
J993629		<20	0.03	<10	<10	94	<10	110
J993630		<20	0.02	<10	<10	79	<10	113
J993631		<20	0.13	<10	<10	104	<10	107
J993632		<20	0.18	<10	<10	105	<10	103
J993633		<20	0.20	<10	<10	95	<10	94
J993634		<20	0.21	<10	<10	95	<10	91
J993635		<20	0.20	<10	<10	113	<10	117
J993636		<20	0.34	<10	<10	112	<10	110
J993637		<20	0.22	<10	<10	109	<10	107
J993638		<20	0.25	<10	<10	104	<10	106
J993639		<20	0.04	<10	<10	122	<10	95
J993640		<20	0.13	<10	<10	106	<10	77
J993641		<20	0.02	<10	<10	56	<10	130
J993642		<20	0.10	<10	<10	162	<10	123
J993643		<20	0.11	<10	<10	154	<10	96
J993644		<20	0.08	<10	<10	136	<10	97
J993645		<20	0.10	<10	<10	113	<10	94
J993646		<20	0.05	<10	<10	104	<10	112
J993647		<20	0.02	<10	<10	68	<10	93
J993648		<20	0.04	<10	<10	75	<10	99
J993649		<20	0.15	<10	<10	139	<10	78
J993650		<20	<0.01	<10	<10	3	<10	<2
J993651		<20	0.10	<10	<10	175	<10	69
J993652		<20	0.18	<10	<10	185	<10	70
J993653		<20	0.18	<10	<10	41	<10	25
J993654		<20	0.37	<10	<10	171	<10	68
J993655		<20	0.19	<10	<10	241	<10	68
J993656		<20	0.30	<10	<10	116	<10	109
J993657		<20	0.26	<10	<10	55	<10	21
J993658		<20	0.21	<10	<10	241	<10	60
J993659		<20	0.19	<10	<10	239	<10	52
J993660		<20	0.18	<10	<10	251	<10	52
J993661		<20	0.25	<10	<10	352	<10	82
J993662		<20	0.21	<10	<10	258	<10	67
J993663		<20	0.15	<10	<10	145	<10	77

***** See Appendix Page for comments regarding this certificate *****

ALS Canada Ltd.
2103 Dollarton Hwy
North Vancouver BC V7H 0A7
Phone: 604 984 0221 Fax: 604 984 0218 www.alsglobal.com

To: EQUITY EXPLORATION CONSULTANTS LTD.
SUITE 200, 900 WEST HASTINGS STREET
VANCOUVER BC V6C 1E5

Finalized Date: 20- AUG- 2010
Account: EIAMML

Project: Eskay

CERTIFICATE OF ANALYSIS TR10110183

Sample Description	Method Analyte Units LOR	WEI- 21 Recvd Wt. kg 0.02	Au- AA23 Au ppm 0.005	ME- ICP41 Ag ppm 0.2	ME- ICP41 Al % 0.01	ME- ICP41 As ppm 2	ME- ICP41 B ppm 10	ME- ICP41 Ba ppm 10	ME- ICP41 Be ppm 0.5	ME- ICP41 Bi ppm 2	ME- ICP41 Ca % 0.01	ME- ICP41 Cd ppm 0.5	ME- ICP41 Co ppm 1	ME- ICP41 Cr ppm 1	ME- ICP41 Cu ppm 1	ME- ICP41 Fe % 0.01
J993664		0.36	0.008	<0.2	3.21	12	<10	90	1.5	<2	1.12	<0.5	26	50	129	6.00
J993665		0.46	0.021	<0.2	2.51	18	<10	80	1.0	<2	0.67	<0.5	17	56	100	4.33
J993666		0.36	0.013	<0.2	2.54	15	<10	80	1.0	2	0.77	<0.5	21	71	106	4.58
J993667		0.38	<0.005	<0.2	2.29	4	<10	60	1.2	<2	1.06	<0.5	20	74	98	4.56
J993668		0.38	<0.005	<0.2	2.68	6	<10	80	1.3	<2	1.10	<0.5	21	65	105	4.93
J993669		0.34	0.011	<0.2	2.18	<2	<10	60	1.0	<2	1.21	<0.5	18	59	79	4.30
J993670		0.42	<0.005	<0.2	2.35	5	<10	70	1.0	<2	1.32	<0.5	20	63	98	4.67
J993671		0.38	0.006	<0.2	2.18	2	<10	60	0.9	<2	1.25	<0.5	19	60	89	4.52
J993672		0.48	<0.005	<0.2	1.87	<2	<10	60	1.0	<2	1.13	<0.5	17	46	68	3.86
J993673		0.46	0.013	<0.2	1.52	2	<10	50	0.9	<2	0.92	<0.5	12	42	73	3.18
J993674		0.44	0.005	<0.2	1.60	6	<10	60	0.8	<2	2.10	<0.5	11	40	69	3.10
J993675		0.48	0.008	<0.2	1.79	8	<10	70	0.8	<2	2.56	<0.5	13	38	83	3.47
J993676		0.48	0.010	<0.2	2.16	6	<10	80	1.0	<2	3.94	0.6	17	64	96	4.04
J993677		0.46	0.008	<0.2	2.27	11	<10	80	0.9	<2	2.95	0.8	20	73	108	4.44
J993678		0.42	0.008	<0.2	2.06	10	<10	90	1.0	<2	1.12	0.5	16	53	97	4.02
J993679		0.38	0.007	<0.2	2.55	9	<10	160	1.1	<2	2.00	<0.5	18	42	115	4.83
J993680		0.38	0.009	<0.2	2.65	10	<10	150	1.2	<2	1.91	<0.5	20	40	114	5.37
J993681		0.40	0.007	<0.2	2.69	9	<10	150	1.2	2	1.81	0.5	21	41	119	5.41
J993682		0.40	0.009	<0.2	2.32	7	<10	130	1.0	<2	1.70	0.9	19	37	115	4.74
J993683		0.40	0.010	0.2	2.18	10	<10	120	1.0	<2	1.21	0.9	19	39	109	4.74
J993684		0.44	0.017	<0.2	2.65	10	<10	130	0.9	<2	1.28	<0.5	21	44	109	5.27
J993685		0.32	0.005	<0.2	2.78	2	<10	130	0.8	<2	1.69	<0.5	25	29	65	5.52
J993686		0.42	0.007	<0.2	3.30	6	<10	150	1.1	<2	1.51	<0.5	23	33	127	5.74
J993687		0.38	0.005	<0.2	3.34	5	<10	120	1.1	<2	1.66	<0.5	31	81	122	6.30
J993688		0.42	0.005	<0.2	2.62	2	<10	170	0.9	<2	2.15	<0.5	17	45	104	4.64
J993689		0.48	0.006	<0.2	2.76	4	<10	180	0.9	<2	1.54	<0.5	18	48	108	4.76
J993690		0.56	0.007	<0.2	2.76	7	<10	140	1.1	<2	1.33	0.6	22	53	121	5.23
J993691		0.42	0.011	<0.2	2.92	8	<10	140	1.2	<2	1.38	0.5	24	54	131	5.58
J993692		0.48	<0.005	<0.2	2.43	4	<10	130	0.9	<2	1.17	<0.5	15	50	91	4.26
J993693		0.40	0.005	<0.2	2.48	4	<10	100	1.0	<2	1.24	<0.5	16	56	95	4.46
J993694		0.44	0.011	<0.2	2.38	3	<10	60	0.9	<2	1.42	<0.5	16	65	104	4.00
J993695		0.46	0.008	<0.2	3.03	5	<10	90	1.4	<2	1.69	<0.5	21	64	130	5.17
J993696		0.36	0.008	<0.2	2.83	5	<10	90	1.3	<2	1.56	<0.5	16	47	97	4.45
J993697		0.38	0.006	<0.2	2.52	5	<10	100	1.1	2	1.57	<0.5	15	44	91	4.10
J993698		0.36	0.466	1.0	1.97	305	<10	200	0.7	<2	0.60	3.6	28	10	159	5.58
J993699		0.24	0.419	0.2	0.52	14	<10	60	<0.5	<2	0.18	1.1	1	1	10	1.63
J993700		0.12	<0.005	<0.2	0.01	<2	<10	10	<0.5	<2	0.01	<0.5	<1	<1	1	0.02
J993701		0.30	0.150	1.1	0.85	143	<10	200	0.7	<2	0.18	2.4	21	5	64	6.47
J993702		0.32	0.100	2.0	0.95	123	<10	180	0.7	<2	0.04	3.5	17	4	95	6.23
J993703		0.40	0.377	1.2	0.89	88	<10	80	0.6	2	0.08	2.8	22	12	102	5.58

***** See Appendix Page for comments regarding this certificate *****

ALS Canada Ltd.
2103 Dollarton Hwy
North Vancouver BC V7H 0A7
Phone: 604 984 0221 Fax: 604 984 0218 www.alsglobal.com

To: EQUITY EXPLORATION CONSULTANTS LTD.
SUITE 200, 900 WEST HASTINGS STREET
VANCOUVER BC V6C 1E5

Finalized Date: 20- AUG- 2010
Account: EIAMML

Project: Eskay

CERTIFICATE OF ANALYSIS TR10110183

Sample Description	Method	ME- ICP41	ME- ICP41	ME- ICP41	ME- ICP41	ME- ICP41	ME- ICP41	ME- ICP41	ME- ICP41	ME- ICP41	ME- ICP41	ME- ICP41	ME- ICP41	ME- ICP41	ME- ICP41	ME- ICP41
	Analyte	Ga	Hg	K	La	Mg	Mn	Mo	Na	Ni	P	Pb	S	Sb	Sc	Sr
	Units	ppm	ppm	%	ppm	%	ppm	ppm	%	ppm	ppm	ppm	%	ppm	ppm	ppm
	LOR	10	1	0.01	10	0.01	5	1	0.01	1	10	2	0.01	2	1	1
J993664		10	<1	0.44	10	2.70	1185	<1	0.04	26	2100	11	0.02	<2	11	59
J993665		10	1	0.15	10	1.66	780	<1	0.01	47	1550	10	0.01	<2	8	39
J993666		10	<1	0.20	10	1.70	890	<1	0.01	40	1730	12	<0.01	<2	9	55
J993667		10	<1	0.53	10	2.17	816	<1	0.02	54	2200	8	0.01	<2	9	47
J993668		10	<1	0.39	10	2.18	976	<1	0.02	34	2060	10	<0.01	<2	10	55
J993669		10	1	0.40	10	1.96	623	<1	0.11	36	1920	8	<0.01	<2	8	65
J993670		10	1	0.39	10	2.17	800	<1	0.16	31	1920	8	0.01	<2	10	89
J993671		10	1	0.36	10	2.05	703	<1	0.17	28	1820	7	0.02	<2	9	89
J993672		10	<1	0.37	10	1.66	650	<1	0.11	28	1790	9	<0.01	<2	7	63
J993673		10	<1	0.28	10	1.34	547	<1	0.03	26	1730	7	0.01	<2	6	43
J993674		10	<1	0.31	10	1.23	565	<1	0.11	23	2470	7	0.14	<2	6	109
J993675		10	<1	0.29	10	1.15	640	<1	0.16	27	2440	11	0.12	<2	6	134
J993676		10	<1	0.22	10	1.67	753	<1	0.10	44	2080	12	0.21	<2	8	201
J993677		10	1	0.25	10	1.78	775	<1	0.10	57	2150	14	0.11	2	7	136
J993678		10	<1	0.27	20	1.46	747	<1	0.16	32	2750	11	0.07	<2	7	78
J993679		10	<1	0.48	10	1.50	955	<1	0.14	28	2260	13	0.04	2	8	103
J993680		10	1	0.44	10	1.71	1045	<1	0.13	28	2510	14	0.07	2	9	99
J993681		10	<1	0.44	10	1.72	1070	<1	0.13	27	2530	14	0.06	<2	9	94
J993682		10	<1	0.38	20	1.47	932	<1	0.14	30	2950	15	0.10	<2	7	94
J993683		10	<1	0.23	20	1.48	997	<1	0.13	35	2040	16	0.11	3	7	71
J993684		10	1	0.41	10	1.79	981	<1	0.25	36	2300	13	0.06	<2	8	86
J993685		10	<1	0.43	10	2.13	939	<1	0.62	24	1740	9	0.01	<2	10	150
J993686		10	1	0.55	20	1.85	1215	<1	0.41	22	2770	14	0.03	<2	9	107
J993687		10	1	0.43	10	2.60	1175	<1	0.46	61	2180	11	0.02	<2	11	137
J993688		10	1	0.63	10	1.61	805	<1	0.18	30	2600	11	0.01	<2	7	107
J993689		10	1	0.64	10	1.65	857	<1	0.20	29	2750	10	0.01	<2	8	84
J993690		10	1	0.44	20	1.79	1085	<1	0.24	43	2960	15	0.07	<2	9	80
J993691		10	1	0.47	20	1.89	1160	<1	0.22	46	2970	14	0.07	3	9	81
J993692		10	<1	0.49	10	1.57	799	<1	0.20	29	2860	10	0.01	<2	7	72
J993693		10	<1	0.43	20	1.69	842	<1	0.18	34	3000	10	0.01	<2	7	77
J993694		10	<1	0.45	10	1.69	725	<1	0.25	39	2970	12	0.02	<2	7	80
J993695		10	<1	0.67	20	2.12	1015	<1	0.25	38	3660	18	0.02	<2	10	116
J993696		10	<1	0.74	20	1.52	875	<1	0.30	18	3710	12	<0.01	<2	8	104
J993697		10	<1	0.82	20	1.33	776	<1	0.34	17	4020	11	<0.01	<2	7	122
J993698		<10	1	0.12	10	0.88	1680	1	0.01	20	2090	217	<0.01	18	7	28
J993699		10	<1	<0.01	<10	0.24	452	<1	<0.01	<1	590	62	<0.01	4	2	9
J993700		<10	<1	<0.01	<10	<0.01	<5	<1	<0.01	<1	10	<2	<0.01	<2	<1	<1
J993701		<10	<1	0.06	20	0.27	2800	5	0.01	22	1870	71	0.07	19	7	28
J993702		<10	<1	0.11	10	0.21	2380	8	<0.01	28	1440	579	0.05	21	10	15
J993703		<10	<1	0.04	10	0.41	1255	10	0.01	52	1280	105	0.04	11	6	11

***** See Appendix Page for comments regarding this certificate *****

ALS Canada Ltd.
2103 Dollarton Hwy
North Vancouver BC V7H 0A7
Phone: 604 984 0221 Fax: 604 984 0218 www.alsglobal.com

To: EQUITY EXPLORATION CONSULTANTS LTD.
SUITE 200, 900 WEST HASTINGS STREET
VANCOUVER BC V6C 1E5

Finalized Date: 20- AUG- 2010
Account: EIAMML

Project: Eskay

CERTIFICATE OF ANALYSIS TR10110183

Sample Description	Method	ME- ICP41	ME- ICP41	ME- ICP41	ME- ICP41	ME- ICP41	ME- ICP41	ME- ICP41
	Analyte	Th	Ti	Tl	U	V	W	Zn
	Units	ppm	%	ppm	ppm	ppm	ppm	ppm
	LOR	20	0.01	10	10	1	10	2
J993664		<20	0.25	<10	<10	211	<10	85
J993665		<20	0.16	<10	<10	136	<10	84
J993666		<20	0.16	<10	<10	148	<10	90
J993667		<20	0.21	<10	<10	155	<10	57
J993668		<20	0.23	<10	<10	174	<10	75
J993669		<20	0.28	<10	<10	145	<10	54
J993670		<20	0.30	<10	<10	164	<10	60
J993671		<20	0.31	<10	<10	155	<10	58
J993672		<20	0.25	<10	<10	130	<10	50
J993673		<20	0.17	<10	<10	113	<10	41
J993674		<20	0.17	<10	<10	110	<10	49
J993675		<20	0.20	<10	<10	113	<10	71
J993676		<20	0.20	<10	<10	134	<10	110
J993677		<20	0.24	<10	<10	135	<10	134
J993678		<20	0.24	<10	<10	135	<10	88
J993679		<20	0.20	<10	<10	156	<10	105
J993680		<20	0.24	<10	<10	175	<10	103
J993681		<20	0.25	<10	<10	179	<10	106
J993682		<20	0.25	<10	<10	145	<10	118
J993683		<20	0.19	<10	<10	123	<10	125
J993684		<20	0.28	<10	<10	163	<10	102
J993685		<20	0.55	<10	<10	149	<10	79
J993686		<20	0.34	<10	<10	190	<10	97
J993687		<20	0.50	<10	<10	189	<10	110
J993688		<20	0.24	<10	<10	161	<10	86
J993689		<20	0.26	<10	<10	175	<10	84
J993690		<20	0.27	<10	<10	179	<10	104
J993691		<20	0.28	<10	<10	190	<10	111
J993692		<20	0.23	<10	<10	158	<10	71
J993693		<20	0.25	<10	<10	160	<10	76
J993694		<20	0.28	<10	<10	157	<10	80
J993695		<20	0.33	<10	<10	207	<10	98
J993696		<20	0.31	<10	<10	177	<10	77
J993697		<20	0.28	<10	<10	163	<10	66
J993698		<20	0.04	<10	<10	76	<10	451
J993699		<20	<0.01	<10	<10	6	<10	23
J993700		<20	<0.01	<10	<10	<1	<10	2
J993701		<20	0.01	<10	<10	29	<10	237
J993702		<20	<0.01	<10	<10	26	<10	812
J993703		<20	0.01	<10	<10	29	<10	333

***** See Appendix Page for comments regarding this certificate *****

ALS Canada Ltd.
2103 Dollarton Hwy
North Vancouver BC V7H 0A7
Phone: 604 984 0221 Fax: 604 984 0218 www.alsglobal.com

To: EQUITY EXPLORATION CONSULTANTS LTD.
SUITE 200, 900 WEST HASTINGS STREET
VANCOUVER BC V6C 1E5

Finalized Date: 20- AUG- 2010
Account: EIAMML

Project: Eskay

CERTIFICATE OF ANALYSIS TR10110183

Sample Description	Method Analyte Units LOR	WEI- 21 Recvd Wt. kg 0.02	Au- AA23 Au ppm 0.005	ME- ICP41 Ag ppm 0.2	ME- ICP41 Al % 0.01	ME- ICP41 As ppm 2	ME- ICP41 B ppm 10	ME- ICP41 Ba ppm 10	ME- ICP41 Be ppm 0.5	ME- ICP41 Bi ppm 2	ME- ICP41 Ca % 0.01	ME- ICP41 Cd ppm 0.5	ME- ICP41 Co ppm 1	ME- ICP41 Cr ppm 1	ME- ICP41 Cu ppm 1	ME- ICP41 Fe % 0.01
J993704		0.34	0.051	0.3	1.38	39	<10	130	0.7	<2	0.19	2.5	24	33	68	4.64
J993705		0.36	0.008	0.2	1.37	16	<10	80	0.6	<2	0.16	0.6	24	41	53	3.95
J993706		0.36	0.030	<0.2	1.65	21	<10	60	0.6	<2	0.08	<0.5	24	43	50	4.15
J993707		0.42	0.019	0.2	1.55	17	<10	70	0.6	<2	0.14	<0.5	22	43	49	4.09
J993708		0.24	0.012	0.3	1.71	19	<10	50	<0.5	2	0.03	<0.5	4	34	35	2.35
J993709		0.32	0.025	0.5	1.84	37	<10	90	0.6	<2	0.02	0.7	29	36	65	4.88
J993710		0.30	0.008	<0.2	2.23	18	<10	60	0.6	<2	0.02	<0.5	20	40	31	4.17
J993711		0.38	0.012	<0.2	2.24	20	<10	60	0.6	<2	0.02	<0.5	18	40	30	4.10
J993712		0.22	0.008	<0.2	1.83	27	<10	40	<0.5	<2	0.05	<0.5	16	36	40	4.17
J993713		0.32	0.016	0.3	2.22	33	<10	70	0.9	<2	0.05	<0.5	25	47	68	4.83
J993714		0.26	0.009	0.3	2.87	20	<10	120	0.9	<2	0.09	<0.5	19	65	66	4.93
J993715		0.28	0.005	0.3	2.39	21	<10	50	0.6	<2	0.05	<0.5	17	44	46	3.79
J993716		0.22	0.010	<0.2	3.33	20	<10	40	0.9	<2	0.03	<0.5	8	38	41	5.59
J993717		0.20	0.006	0.3	1.59	25	<10	70	0.5	<2	0.05	<0.5	11	42	39	3.80
J993718		0.34	0.006	<0.2	1.36	23	<10	80	0.6	<2	0.25	<0.5	18	43	58	4.38
J993719		0.36	0.024	0.2	1.19	25	<10	80	0.6	<2	0.24	<0.5	21	38	59	4.50
J993720		0.26	<0.005	0.3	0.68	26	<10	70	0.5	<2	0.32	<0.5	20	24	52	3.92
J993721		0.30	0.005	0.3	0.72	30	<10	60	0.5	<2	0.24	<0.5	20	26	51	4.09
J993722		0.24	0.012	<0.2	0.69	27	<10	70	0.5	<2	0.22	<0.5	21	23	43	3.50
J993723		0.38	0.009	<0.2	0.60	34	<10	50	<0.5	<2	0.22	<0.5	16	21	35	3.29
J993724		0.36	<0.005	<0.2	0.75	29	<10	70	0.5	<2	0.21	<0.5	18	27	50	4.06
J993725		0.40	<0.005	0.2	0.83	27	<10	70	0.5	<2	0.15	<0.5	17	27	53	4.19
J993726		0.32	0.013	<0.2	4.10	20	<10	70	0.5	<2	0.02	<0.5	11	54	52	4.16
J993727		0.42	0.011	0.7	2.82	44	<10	130	1.6	<2	0.10	0.6	104	60	142	7.38
J993728		0.32	0.007	0.6	2.60	35	<10	120	1.3	<2	0.05	<0.5	65	53	95	5.73
J993729		0.30	0.020	1.6	3.16	84	<10	140	2.4	<2	0.11	1.5	149	63	185	7.69
J993730		0.20	NSS	0.2	1.70	7	<10	60	<0.5	<2	0.02	<0.5	5	28	20	1.61
J993731		0.22	0.026	0.2	1.51	5	<10	60	<0.5	<2	0.02	<0.5	3	21	15	1.09
J993732		0.24	0.010	0.5	2.71	18	<10	50	<0.5	<2	0.01	<0.5	6	43	27	4.96
J993733		0.40	0.006	0.4	3.20	43	<10	60	1.0	<2	0.08	<0.5	62	57	125	9.95
J993734		0.32	0.007	0.3	2.74	14	<10	70	0.6	<2	0.04	<0.5	11	51	49	4.35
J993735		0.30	<0.005	<0.2	1.78	7	<10	30	<0.5	<2	0.01	<0.5	6	39	25	2.03
J993736		0.18	0.011	0.2	1.74	18	<10	40	<0.5	<2	0.01	<0.5	4	39	19	4.16
J993737		0.20	0.013	<0.2	1.15	8	<10	60	<0.5	2	0.01	<0.5	4	26	24	2.50
J993738		0.22	<0.005	1.0	1.23	16	<10	160	<0.5	<2	0.09	0.6	8	40	32	3.44
J993739		0.32	0.012	0.3	2.66	26	<10	60	0.8	<2	0.07	<0.5	35	72	56	5.34
J993740		0.26	0.008	0.3	2.13	14	<10	40	<0.5	<2	0.03	<0.5	5	36	19	3.87
J993741		0.24	<0.005	0.4	2.33	14	<10	40	<0.5	<2	0.03	<0.5	5	37	20	4.34
J993742		0.24	<0.005	0.8	3.45	15	<10	40	0.9	<2	0.03	<0.5	9	42	38	4.77
J993743		0.18	NSS	1.3	1.36	6	<10	40	<0.5	<2	0.21	<0.5	9	18	50	4.12

***** See Appendix Page for comments regarding this certificate *****

ALS Canada Ltd.
2103 Dollarton Hwy
North Vancouver BC V7H 0A7
Phone: 604 984 0221 Fax: 604 984 0218 www.alsglobal.com

To: EQUITY EXPLORATION CONSULTANTS LTD.
SUITE 200, 900 WEST HASTINGS STREET
VANCOUVER BC V6C 1E5

Finalized Date: 20- AUG- 2010
Account: EIAMML

Project: Eskay

CERTIFICATE OF ANALYSIS TR10110183

Sample Description	Method	ME- ICP41	ME- ICP41	ME- ICP41	ME- ICP41	ME- ICP41	ME- ICP41	ME- ICP41	ME- ICP41	ME- ICP41	ME- ICP41	ME- ICP41	ME- ICP41	ME- ICP41	ME- ICP41	ME- ICP41
	Analyte	Ga	Hg	K	La	Mg	Mn	Mo	Na	Ni	P	Pb	S	Sb	Sc	Sr
	Units	ppm	ppm	%	ppm	%	ppm	ppm	%	ppm	ppm	ppm	%	ppm	ppm	ppm
	LOR	10	1	0.01	10	0.01	5	1	0.01	1	10	2	0.01	2	1	1
J993704		10	<1	0.07	20	0.56	1205	5	0.01	92	1210	41	0.01	8	6	28
J993705		10	<1	0.04	10	0.60	903	2	<0.01	92	1050	18	<0.01	6	5	29
J993706		10	<1	0.04	10	0.67	910	2	0.01	82	1090	15	0.01	3	4	17
J993707		<10	<1	0.04	10	0.69	764	2	0.01	87	1040	16	<0.01	6	5	25
J993708		10	<1	0.05	10	0.27	168	3	0.01	40	1150	23	0.04	3	<1	10
J993709		10	<1	0.03	10	0.60	1410	3	<0.01	94	960	87	0.01	7	6	9
J993710		10	<1	0.04	<10	0.42	1450	2	0.01	50	1860	23	0.02	5	1	10
J993711		10	<1	0.05	<10	0.41	1325	2	0.01	48	1880	24	0.02	5	1	10
J993712		<10	<1	0.05	<10	0.42	577	2	<0.01	71	1670	16	0.04	6	2	12
J993713		10	<1	0.05	10	0.72	818	2	0.01	109	1430	21	0.01	5	5	13
J993714		10	<1	0.07	10	0.71	543	2	0.02	110	1190	18	0.02	5	3	23
J993715		10	<1	0.05	10	0.50	433	2	0.01	72	1510	19	0.02	7	2	15
J993716		20	<1	0.05	10	0.28	579	4	0.03	38	930	19	0.07	5	2	7
J993717		10	<1	0.06	<10	0.47	488	2	0.01	62	1160	18	0.04	4	3	19
J993718		10	<1	0.04	<10	0.60	606	2	0.01	96	1220	19	<0.01	7	6	43
J993719		<10	<1	0.04	<10	0.54	778	2	0.01	106	1130	34	0.01	7	6	43
J993720		<10	1	0.05	<10	0.29	666	2	0.01	87	1360	16	0.05	7	5	47
J993721		<10	<1	0.05	<10	0.30	637	2	0.01	85	1300	17	0.04	6	6	36
J993722		<10	<1	0.05	<10	0.28	808	2	0.01	73	1290	16	0.06	7	4	30
J993723		<10	<1	0.04	<10	0.23	507	1	<0.01	64	1220	16	0.01	9	5	32
J993724		<10	<1	0.05	<10	0.31	571	2	0.01	89	1230	17	0.01	6	6	33
J993725		<10	<1	0.03	<10	0.33	713	2	0.01	89	1010	17	<0.01	5	6	26
J993726		10	1	0.04	<10	0.40	674	2	0.01	46	1940	19	0.06	3	<1	7
J993727		10	<1	0.07	10	0.85	4090	3	0.01	123	2330	39	0.06	8	7	15
J993728		<10	1	0.06	10	0.69	2670	2	<0.01	111	1960	34	0.02	6	7	14
J993729		10	1	0.06	10	0.79	6590	5	0.01	156	2980	105	0.06	10	10	19
J993730		10	<1	0.04	<10	0.18	117	2	0.01	22	1290	8	0.07	3	<1	14
J993731		10	<1	0.04	<10	0.10	77	1	0.01	13	1280	6	0.07	4	<1	15
J993732		10	<1	0.04	10	0.22	401	3	0.01	25	1640	16	0.06	3	1	6
J993733		10	<1	0.06	10	0.77	3550	4	0.03	83	3350	26	0.13	8	7	12
J993734		10	<1	0.05	10	0.58	356	2	0.01	72	1350	16	0.04	3	2	13
J993735		10	<1	0.04	<10	0.26	337	2	0.01	32	1200	12	0.04	4	<1	8
J993736		10	1	0.03	<10	0.28	998	4	0.01	19	2240	14	0.04	5	1	6
J993737		<10	<1	0.03	<10	0.08	106	2	0.01	16	1200	7	0.06	5	<1	7
J993738		10	<1	0.04	<10	0.09	610	3	0.01	24	1610	12	0.07	<2	<1	15
J993739		10	1	0.06	<10	1.05	1190	2	0.02	114	1710	23	0.02	<2	7	14
J993740		10	<1	0.04	<10	0.19	462	3	0.01	22	2510	11	0.07	<2	<1	6
J993741		10	<1	0.03	<10	0.21	397	3	0.01	24	2500	11	0.07	<2	1	6
J993742		10	<1	0.04	10	0.32	354	3	0.03	40	920	18	0.05	<2	2	5
J993743		10	<1	0.03	<10	0.34	177	3	0.06	8	820	6	0.06	<2	3	25

***** See Appendix Page for comments regarding this certificate *****

ALS Canada Ltd.
2103 Dollarton Hwy
North Vancouver BC V7H 0A7
Phone: 604 984 0221 Fax: 604 984 0218 www.alsglobal.com

To: EQUITY EXPLORATION CONSULTANTS LTD.
SUITE 200, 900 WEST HASTINGS STREET
VANCOUVER BC V6C 1E5

Finalized Date: 20- AUG- 2010
Account: EIAMML

Project: Eskay

CERTIFICATE OF ANALYSIS TR10110183

Sample Description	Method Analyte Units LOR	ME- ICP41 Th ppm 20	ME- ICP41 Ti % 0.01	ME- ICP41 Tl ppm 10	ME- ICP41 U ppm 10	ME- ICP41 V ppm 1	ME- ICP41 W ppm 10	ME- ICP41 Zn ppm 2
J993704		<20	<0.01	<10	<10	32	<10	261
J993705		<20	<0.01	<10	<10	30	<10	123
J993706		<20	0.01	<10	<10	35	<10	110
J993707		<20	0.01	<10	<10	34	<10	106
J993708		<20	0.01	<10	<10	41	<10	53
J993709		<20	<0.01	<10	<10	34	<10	230
J993710		<20	<0.01	<10	<10	38	<10	113
J993711		<20	0.01	<10	<10	39	<10	109
J993712		<20	0.01	<10	<10	28	<10	93
J993713		<20	0.01	<10	<10	37	<10	137
J993714		<20	0.01	<10	<10	43	<10	123
J993715		<20	0.02	<10	<10	35	<10	93
J993716		<20	0.04	<10	<10	23	<10	80
J993717		<20	<0.01	<10	<10	33	<10	77
J993718		<20	<0.01	<10	<10	30	<10	120
J993719		<20	<0.01	<10	<10	27	<10	137
J993720		<20	<0.01	<10	<10	19	<10	112
J993721		<20	<0.01	<10	<10	19	<10	111
J993722		<20	0.01	<10	<10	19	<10	97
J993723		<20	<0.01	<10	<10	17	<10	84
J993724		<20	<0.01	<10	<10	21	<10	111
J993725		<20	<0.01	<10	<10	22	<10	116
J993726		<20	0.01	<10	<10	45	<10	79
J993727		<20	0.01	<10	<10	48	<10	216
J993728		<20	<0.01	<10	<10	42	<10	188
J993729		<20	0.02	<10	<10	54	<10	252
J993730		<20	<0.01	<10	<10	26	<10	32
J993731		<20	<0.01	<10	<10	21	<10	21
J993732		<20	0.01	<10	<10	42	<10	51
J993733		<20	0.02	<10	<10	60	<10	177
J993734		<20	0.01	<10	<10	36	<10	93
J993735		<20	<0.01	<10	<10	26	<10	39
J993736		<20	0.01	<10	<10	93	<10	55
J993737		<20	<0.01	<10	<10	34	<10	34
J993738		<20	<0.01	<10	<10	61	<10	65
J993739		<20	0.02	<10	<10	51	<10	151
J993740		<20	0.01	<10	<10	43	<10	47
J993741		<20	0.01	<10	<10	39	<10	48
J993742		<20	0.03	<10	<10	31	<10	82
J993743		<20	0.32	<10	<10	117	<10	17

***** See Appendix Page for comments regarding this certificate *****

ALS Canada Ltd.
2103 Dollarton Hwy
North Vancouver BC V7H 0A7
Phone: 604 984 0221 Fax: 604 984 0218 www.alsglobal.com

To: EQUITY EXPLORATION CONSULTANTS LTD.
SUITE 200, 900 WEST HASTINGS STREET
VANCOUVER BC V6C 1E5

Finalized Date: 20- AUG- 2010
Account: EIAMML

Project: Eskay

CERTIFICATE OF ANALYSIS TR10110183

Sample Description	Method Analyte Units LOR	WEI- 21 Recvd Wt. kg 0.02	Au- AA23 Au ppm 0.005	ME- ICP41 Ag ppm 0.2	ME- ICP41 Al % 0.01	ME- ICP41 As ppm 2	ME- ICP41 B ppm 10	ME- ICP41 Ba ppm 10	ME- ICP41 Be ppm 0.5	ME- ICP41 Bi ppm 2	ME- ICP41 Ca % 0.01	ME- ICP41 Cd ppm 0.5	ME- ICP41 Co ppm 1	ME- ICP41 Cr ppm 1	ME- ICP41 Cu ppm 1	ME- ICP41 Fe % 0.01
J993744		0.18	0.016	2.1	0.79	6	<10	30	<0.5	<2	0.09	<0.5	2	18	10	1.10
J993745		0.22	0.022	1.8	1.18	7	<10	30	<0.5	<2	0.13	<0.5	6	29	27	3.05
J993746		0.20	<0.005	1.1	0.70	6	<10	60	<0.5	<2	0.05	<0.5	2	16	8	2.21
J993747		0.22	<0.005	0.6	1.21	15	<10	50	<0.5	<2	0.09	<0.5	2	15	14	3.21
J993748		0.12	NSS	0.7	1.27	4	<10	50	<0.5	<2	0.30	<0.5	9	11	8	2.85
J993749		0.22	0.012	1.4	3.02	12	<10	50	0.6	<2	0.12	<0.5	13	27	36	4.26
J993750		0.08	<0.005	<0.2	0.02	<2	<10	10	<0.5	<2	0.01	<0.5	<1	1	<1	0.03
J993751		0.16	<0.005	0.2	1.36	11	<10	100	<0.5	<2	0.17	<0.5	5	20	21	2.75
J993752		0.16	0.014	1.6	1.30	24	<10	50	<0.5	<2	0.09	<0.5	4	25	16	4.63
J993753		0.24	0.010	2.7	2.51	18	<10	70	<0.5	<2	0.19	<0.5	12	37	95	3.42
J993754		0.22	0.016	0.5	1.33	22	<10	80	<0.5	<2	0.05	<0.5	3	28	20	4.74
J993755		0.20	NSS	0.6	3.78	22	<10	50	0.6	<2	0.07	<0.5	5	37	38	6.32
J993756		0.20	NSS	0.3	1.47	3	<10	40	<0.5	<2	0.33	<0.5	8	17	19	3.59
J993757		0.24	0.042	0.2	2.15	19	<10	60	<0.5	<2	0.10	<0.5	3	29	24	7.36
J993758		0.22	NSS	2.5	1.69	18	<10	70	<0.5	<2	0.09	<0.5	3	28	22	5.09
J993759		0.12	0.040	0.4	0.77	3	<10	30	<0.5	<2	0.34	<0.5	7	10	8	2.59
J993760		0.18	0.024	0.6	0.82	12	<10	40	<0.5	<2	0.06	<0.5	3	19	10	1.85
J993761		0.36	NSS	0.2	1.81	6	<10	50	<0.5	<2	0.17	<0.5	12	20	226	4.95
J993762		0.24	<0.005	<0.2	0.16	2	<10	30	<0.5	<2	2.01	<0.5	1	2	9	0.28
J993763		0.26	0.011	0.2	1.77	10	<10	30	<0.5	<2	0.67	<0.5	3	20	13	3.86
J993764		0.26	0.066	0.6	3.12	13	<10	60	0.8	<2	1.07	<0.5	20	26	73	4.53
J993765		0.20	0.007	0.4	1.36	11	<10	40	<0.5	<2	0.12	<0.5	3	14	15	3.58
J993766		0.22	NSS	0.7	0.80	8	<10	40	<0.5	<2	0.09	<0.5	3	13	17	2.42
J993767		0.24	<0.005	<0.2	0.39	2	<10	20	<0.5	<2	2.36	<0.5	2	4	5	0.66
J993768		0.24	0.021	0.9	2.00	17	<10	60	<0.5	<2	0.12	<0.5	6	27	36	5.02
J993769		0.20	NSS	0.7	1.42	10	<10	40	<0.5	<2	0.14	<0.5	6	33	37	2.90
J993770		0.24	0.005	0.6	1.71	23	<10	50	<0.5	<2	0.03	<0.5	3	34	30	5.28

***** See Appendix Page for comments regarding this certificate *****

ALS Canada Ltd.
2103 Dollarton Hwy
North Vancouver BC V7H 0A7
Phone: 604 984 0221 Fax: 604 984 0218 www.alsglobal.com

To: EQUITY EXPLORATION CONSULTANTS LTD.
SUITE 200, 900 WEST HASTINGS STREET
VANCOUVER BC V6C 1E5

Finalized Date: 20- AUG- 2010
Account: EIAMML

Project: Eskay

CERTIFICATE OF ANALYSIS TR10110183

Sample Description	Method	ME- ICP41	ME- ICP41	ME- ICP41	ME- ICP41	ME- ICP41	ME- ICP41	ME- ICP41	ME- ICP41	ME- ICP41	ME- ICP41	ME- ICP41	ME- ICP41	ME- ICP41	ME- ICP41	ME- ICP41
	Analyte	Ga	Hg	K	La	Mg	Mn	Mo	Na	Ni	P	Pb	S	Sb	Sc	Sr
	Units	ppm	ppm	%	ppm	%	ppm	ppm	%	ppm	ppm	ppm	%	ppm	ppm	ppm
	LOR	10	1	0.01	10	0.01	5	1	0.01	1	10	2	0.01	2	1	1
J993744		10	1	0.02	10	0.09	52	1	0.01	7	680	15	0.04	<2	1	11
J993745		10	1	0.02	10	0.30	163	2	0.01	13	630	11	0.04	<2	2	13
J993746		10	<1	0.02	10	0.06	104	5	0.02	5	490	13	0.04	<2	1	9
J993747		20	<1	0.02	10	0.07	81	4	0.01	7	740	9	0.05	<2	1	11
J993748		10	<1	0.07	10	0.46	179	1	0.12	8	760	6	0.10	<2	3	39
J993749		20	<1	0.04	10	0.30	880	2	0.01	11	1200	10	0.07	<2	1	15
J993750		<10	<1	<0.01	<10	<0.01	<5	<1	<0.01	<1	10	<2	<0.01	<2	<1	<1
J993751		10	1	0.05	10	0.32	150	2	0.04	11	550	7	0.06	<2	2	20
J993752		20	<1	0.03	10	0.21	207	5	0.01	6	930	22	0.02	<2	2	10
J993753		10	<1	0.03	<10	0.58	570	2	0.01	18	1050	9	0.06	<2	2	16
J993754		20	1	0.02	10	0.15	110	4	0.01	9	950	15	0.05	<2	2	11
J993755		20	1	0.03	10	0.29	412	4	0.01	14	2200	15	0.05	<2	3	9
J993756		10	<1	0.05	10	0.49	331	2	0.09	10	1070	7	0.08	<2	2	35
J993757		30	<1	0.02	10	0.21	171	3	0.01	7	1020	16	0.04	<2	3	13
J993758		20	<1	0.03	10	0.26	178	3	0.02	10	900	12	0.06	<2	3	15
J993759		<10	<1	0.08	<10	0.29	201	<1	0.09	6	1020	3	0.09	<2	2	40
J993760		10	<1	0.02	10	0.11	102	2	0.01	5	430	10	0.05	<2	2	12
J993761		10	<1	0.02	<10	0.32	190	6	0.01	9	1100	5	0.06	<2	1	46
J993762		<10	<1	0.01	<10	0.04	430	8	0.01	3	380	<2	0.09	<2	<1	31
J993763		10	<1	0.01	<10	0.15	135	5	0.01	5	500	7	0.07	<2	1	22
J993764		10	<1	0.04	10	0.49	569	5	0.01	13	950	12	0.07	<2	3	46
J993765		20	1	0.01	10	0.13	192	6	0.01	4	240	12	0.02	<2	2	15
J993766		10	<1	0.02	10	0.07	120	9	0.01	5	570	9	0.05	<2	1	11
J993767		<10	<1	0.01	<10	0.10	202	2	0.02	4	350	<2	0.08	<2	1	45
J993768		10	1	0.02	10	0.31	366	3	0.01	9	790	11	0.06	<2	2	16
J993769		10	<1	0.03	10	0.42	213	2	0.01	16	950	9	0.06	<2	1	17
J993770		20	<1	0.01	10	0.16	114	6	<0.01	10	440	12	0.03	<2	3	5

***** See Appendix Page for comments regarding this certificate *****

ALS Canada Ltd.
2103 Dollarton Hwy
North Vancouver BC V7H 0A7
Phone: 604 984 0221 Fax: 604 984 0218 www.alsglobal.com

To: EQUITY EXPLORATION CONSULTANTS LTD.
SUITE 200, 900 WEST HASTINGS STREET
VANCOUVER BC V6C 1E5

Finalized Date: 20- AUG- 2010
Account: EIAMML

Project: Eskay

CERTIFICATE OF ANALYSIS TR10110183

Sample Description	Method Analyte Units LOR	ME- ICP41 Th ppm 20	ME- ICP41 Ti % 0.01	ME- ICP41 Tl ppm 10	ME- ICP41 U ppm 10	ME- ICP41 V ppm 1	ME- ICP41 W ppm 10	ME- ICP41 Zn ppm 2
J993744		<20	0.26	<10	<10	46	<10	6
J993745		<20	0.20	<10	<10	97	<10	21
J993746		<20	0.26	<10	<10	62	<10	22
J993747		<20	0.08	<10	<10	103	<10	15
J993748		<20	0.34	<10	<10	81	<10	24
J993749		<20	0.10	<10	<10	76	<10	43
J993750		<20	<0.01	<10	<10	1	<10	<2
J993751		<20	0.17	<10	<10	72	<10	36
J993752		<20	0.34	<10	<10	146	<10	30
J993753		<20	0.09	<10	<10	77	<10	40
J993754		<20	0.19	<10	<10	138	<10	20
J993755		<20	0.10	<10	<10	76	<10	56
J993756		<20	0.20	<10	<10	96	<10	29
J993757		<20	0.23	<10	<10	186	<10	21
J993758		<20	0.19	<10	<10	116	<10	27
J993759		<20	0.45	<10	<10	59	<10	23
J993760		<20	0.14	<10	<10	92	<10	13
J993761		<20	0.12	<10	<10	82	<10	13
J993762		<20	0.03	<10	<10	6	<10	12
J993763		<20	0.15	<10	<10	60	<10	13
J993764		<20	0.15	<10	<10	81	<10	68
J993765		<20	0.36	<10	<10	134	<10	20
J993766		<20	0.14	<10	<10	60	<10	23
J993767		<20	0.07	<10	<10	16	<10	12
J993768		<20	0.17	<10	<10	98	<10	31
J993769		<20	0.10	<10	<10	72	<10	23
J993770		<20	0.11	<10	<10	165	<10	47

***** See Appendix Page for comments regarding this certificate *****

ALS Canada Ltd.
2103 Dollarton Hwy
North Vancouver BC V7H 0A7
Phone: 604 984 0221 Fax: 604 984 0218 www.alsglobal.com

To: EQUITY EXPLORATION CONSULTANTS LTD.
SUITE 200, 900 WEST HASTINGS STREET
VANCOUVER BC V6C 1E5

Finalized Date: 20- AUG- 2010
Account: EIAMML

Project: Eskay

CERTIFICATE OF ANALYSIS TR10110183

Method	CERTIFICATE COMMENTS
ALL METHODS	NSS is non- sufficient sample.

ALS Canada Ltd.
2103 Dollarton Hwy
North Vancouver BC V7H 0A7
Phone: 604 984 0221 Fax: 604 984 0218 www.alsglobal.com

To: EQUITY EXPLORATION CONSULTANTS LTD.
SUITE 200, 900 WEST HASTINGS STREET
VANCOUVER BC V6C 1E5

Finalized Date: 22- AUG- 2010
Account: EIAMML

CERTIFICATE TR10110184

Project: Eskay

P.O. No.: MML10- 01

This report is for 227 Soil samples submitted to our lab in Terrace, BC, Canada on 5- AUG- 2010.

The following have access to data associated with this certificate:

BEN AINSWORTH EQUITY EXPLORATION GENERAL	ROBIN BLACK	THOMAS BRANSON

SAMPLE PREPARATION

ALS CODE	DESCRIPTION
WEI- 21	Received Sample Weight
LOG- 22	Sample login - Rcd w/o BarCode
SCR- 41	Screen to - 180um and save both
LOG- 23	Pulp Login - Rcvd with Barcode

ANALYTICAL PROCEDURES

ALS CODE	DESCRIPTION	INSTRUMENT
Au- AA23	Au 30g FA- AA finish	AAS
ME- ICP41	35 Element Aqua Regia ICP- AES	ICP- AES

To: EQUITY EXPLORATION CONSULTANTS LTD.
ATTN: THOMAS BRANSON
SUITE 200, 900 WEST HASTINGS STREET
VANCOUVER BC V6C 1E5

This is the Final Report and supersedes any preliminary report with this certificate number. Results apply to samples as submitted. All pages of this report have been checked and approved for release.

Signature:

Colin Ramshaw, Vancouver Laboratory Manager

ALS Canada Ltd.
2103 Dollarton Hwy
North Vancouver BC V7H 0A7
Phone: 604 984 0221 Fax: 604 984 0218 www.alsglobal.com

To: EQUITY EXPLORATION CONSULTANTS LTD.
SUITE 200, 900 WEST HASTINGS STREET
VANCOUVER BC V6C 1E5

Finalized Date: 22- AUG- 2010
Account: EIAMML

Project: Eskay

CERTIFICATE OF ANALYSIS TR10110184

Sample Description	Method Analyte Units LOR	WEI- 21 Recvd Wt. kg 0.02	Au- AA23 Au ppm 0.005	ME- ICP41 Ag ppm 0.2	ME- ICP41 Al % 0.01	ME- ICP41 As ppm 2	ME- ICP41 B ppm 10	ME- ICP41 Ba ppm 10	ME- ICP41 Be ppm 0.5	ME- ICP41 Bi ppm 2	ME- ICP41 Ca % 0.01	ME- ICP41 Cd ppm 0.5	ME- ICP41 Co ppm 1	ME- ICP41 Cr ppm 1	ME- ICP41 Cu ppm 1	ME- ICP41 Fe % 0.01
J993771		0.30	<0.005	<0.2	0.95	12	<10	60	<0.5	<2	0.76	<0.5	4	17	8	2.27
J993772		0.16	0.014	1.0	0.88	14	<10	50	<0.5	<2	0.31	<0.5	9	16	122	3.37
J993773		0.32	0.011	0.5	3.49	31	<10	100	0.6	<2	0.95	<0.5	52	62	239	6.01
J993774		0.24	0.010	0.4	1.48	28	<10	60	<0.5	<2	0.06	<0.5	5	29	36	5.35
J993775		0.32	0.010	0.2	1.48	13	<10	60	<0.5	<2	0.15	<0.5	7	32	23	3.54
J993776		0.26	0.012	0.2	1.48	9	<10	40	<0.5	<2	0.53	<0.5	6	17	21	4.23
J993777		0.24	0.014	<0.2	1.82	10	<10	90	<0.5	<2	0.23	<0.5	9	26	36	4.12
J993778		0.24	0.024	0.4	2.51	19	<10	80	<0.5	<2	0.07	<0.5	4	37	38	6.35
J993779		0.20	0.019	0.3	2.84	8	<10	130	0.9	<2	0.48	0.6	39	24	89	3.01
J993780		0.28	0.028	1.0	2.64	38	<10	80	<0.5	<2	0.09	<0.5	5	49	29	7.52
J993781		0.22	0.033	0.9	3.27	16	<10	70	<0.5	<2	0.06	<0.5	3	51	30	7.12
J993782		0.28	0.006	1.1	1.96	11	<10	40	<0.5	<2	0.21	<0.5	12	24	75	9.51
J993783		0.32	0.010	0.7	4.32	23	<10	40	0.9	<2	0.06	<0.5	1	69	42	9.83
J993784		0.18	0.024	0.5	4.93	39	<10	70	0.7	<2	0.13	<0.5	11	73	82	6.85
J993785		0.22	0.058	<0.2	2.93	30	<10	40	<0.5	<2	0.16	<0.5	8	31	61	5.87
J993786		0.22	0.029	0.2	1.16	16	<10	50	<0.5	<2	0.20	<0.5	8	19	40	3.89
J993787		0.24	0.026	0.5	1.81	37	<10	70	<0.5	<2	0.06	<0.5	4	33	43	6.03
J993788		0.16	0.016	1.1	2.59	10	<10	30	<0.5	<2	0.16	<0.5	10	54	53	4.39
J993789		0.24	0.009	3.0	3.38	18	<10	90	1.3	<2	0.50	0.6	17	49	42	3.79
J993790		0.20	0.102	0.6	3.32	30	<10	100	<0.5	<2	0.07	<0.5	3	42	37	6.77
J993791		0.46	0.009	<0.2	2.48	11	<10	100	<0.5	<2	0.62	0.5	15	21	97	3.36
J993792		0.28	0.023	<0.2	1.42	17	<10	50	<0.5	<2	0.23	<0.5	5	28	36	4.80
J993793		0.18	0.014	0.5	1.83	15	<10	70	<0.5	<2	0.20	<0.5	9	23	50	3.99
J993794		0.22	0.036	0.6	3.26	42	<10	50	0.5	<2	0.16	<0.5	9	42	81	5.30
J993795		0.16	0.032	<0.2	1.66	4	<10	50	<0.5	<2	0.44	<0.5	10	11	23	3.76
J993796		0.18	0.013	1.1	2.10	21	<10	50	<0.5	<2	0.07	<0.5	1	45	20	9.62
J993797		0.38	0.021	0.4	2.11	13	<10	50	<0.5	<2	0.06	<0.5	3	42	21	3.79
J993798		0.22	0.027	0.5	0.94	16	<10	60	<0.5	<2	0.08	<0.5	3	18	13	3.91
J993799		0.22	0.059	<0.2	4.45	18	<10	50	<0.5	<2	0.21	<0.5	6	29	64	4.18
J993800		0.08	<0.005	<0.2	0.02	3	<10	10	<0.5	<2	<0.01	<0.5	<1	<1	<1	0.03
J993801		0.18	0.015	1.5	3.07	18	<10	50	<0.5	<2	0.10	<0.5	5	38	58	5.61
J993802		0.30	0.027	0.4	2.75	29	<10	140	0.7	<2	0.37	0.7	22	45	100	3.99
J993803		0.18	0.024	1.2	2.38	35	<10	120	<0.5	<2	0.13	<0.5	5	49	49	6.38
J993804		0.18	0.026	0.7	3.04	27	<10	100	<0.5	<2	0.19	<0.5	5	41	54	5.29
J993805		0.18	NSS	<0.2	0.43	7	<10	30	<0.5	<2	0.08	<0.5	4	10	10	1.46
J993806		0.24	0.018	0.4	1.45	16	<10	30	<0.5	<2	0.27	<0.5	4	18	744	15.4
J993807		0.26	0.022	0.6	5.48	12	<10	150	1.0	<2	0.28	<0.5	23	101	206	6.13
J993808		0.20	0.010	0.9	4.29	4	<10	70	<0.5	<2	2.14	<0.5	7	10	44	2.37
J993809		0.18	0.017	0.7	2.00	8	<10	50	<0.5	<2	0.28	<0.5	6	20	42	5.29
J993810		0.20	0.023	0.2	2.55	19	<10	50	<0.5	<2	0.15	<0.5	5	31	66	5.21

***** See Appendix Page for comments regarding this certificate *****

ALS Canada Ltd.
2103 Dollarton Hwy
North Vancouver BC V7H 0A7
Phone: 604 984 0221 Fax: 604 984 0218 www.alsglobal.com

To: EQUITY EXPLORATION CONSULTANTS LTD.
SUITE 200, 900 WEST HASTINGS STREET
VANCOUVER BC V6C 1E5

Finalized Date: 22- AUG- 2010
Account: EIAMML

Project: Eskay

CERTIFICATE OF ANALYSIS TR10110184

Sample Description	Method	ME- ICP41	ME- ICP41	ME- ICP41	ME- ICP41	ME- ICP41	ME- ICP41	ME- ICP41	ME- ICP41	ME- ICP41	ME- ICP41	ME- ICP41	ME- ICP41	ME- ICP41	ME- ICP41	ME- ICP41
	Analyte	Ga	Hg	K	La	Mg	Mn	Mo	Na	Ni	P	Pb	S	Sb	Sc	Sr
	Units	ppm	ppm	%	ppm	%	ppm	ppm	%	ppm	ppm	ppm	%	ppm	ppm	ppm
	LOR	10	1	0.01	10	0.01	5	1	0.01	1	10	2	0.01	2	1	1
J993771		20	<1	0.03	10	0.15	74	15	<0.01	5	180	9	0.02	<2	2	23
J993772		10	<1	0.05	10	0.25	240	55	0.01	17	1010	7	0.06	<2	2	15
J993773		10	<1	0.16	10	1.35	955	8	0.02	38	1220	5	0.05	<2	5	33
J993774		20	<1	0.03	10	0.12	118	27	0.01	5	410	16	0.02	<2	3	24
J993775		10	<1	0.04	<10	0.47	195	3	0.01	16	300	9	0.03	<2	3	14
J993776		10	<1	0.04	10	0.30	255	8	0.01	5	400	9	0.04	<2	2	27
J993777		20	<1	0.07	10	0.51	412	3	0.03	14	900	10	0.08	<2	2	18
J993778		20	<1	0.04	10	0.33	216	4	0.01	13	1110	13	0.06	<2	4	12
J993779		<10	<1	0.08	10	0.53	1985	1	0.03	20	1400	10	0.11	<2	1	40
J993780		20	<1	0.03	10	0.36	170	5	0.01	9	320	11	0.04	3	4	10
J993781		10	<1	0.02	<10	0.20	113	4	0.01	7	400	12	0.06	4	4	10
J993782		20	1	0.05	<10	0.35	415	13	0.02	9	480	10	0.03	3	3	11
J993783		40	1	0.03	10	0.18	245	9	0.01	8	4530	20	0.04	2	5	5
J993784		10	1	0.05	10	0.58	329	3	0.01	22	810	13	0.04	3	9	11
J993785		20	<1	0.07	10	0.58	394	4	0.02	12	1270	12	0.05	<2	3	14
J993786		10	<1	0.04	<10	0.35	215	2	0.03	11	680	5	0.06	<2	2	20
J993787		10	1	0.03	10	0.32	256	3	0.01	15	900	14	0.04	3	3	12
J993788		10	1	0.04	10	0.77	336	3	0.03	37	1100	4	0.06	<2	3	17
J993789		10	1	0.03	10	0.37	2150	8	0.01	15	1530	9	0.08	<2	2	21
J993790		10	1	0.04	10	0.28	176	3	0.01	13	580	17	0.05	4	4	11
J993791		10	<1	0.11	<10	0.87	466	<1	0.03	15	1270	3	0.01	<2	4	37
J993792		10	<1	0.05	10	0.26	172	3	0.02	10	840	10	0.07	<2	2	23
J993793		10	1	0.08	10	0.51	580	2	0.02	11	920	11	0.07	2	2	19
J993794		10	1	0.05	10	0.67	468	2	0.01	17	930	11	0.05	4	4	11
J993795		10	<1	0.09	<10	0.71	292	1	0.13	8	830	4	0.07	<2	4	42
J993796		50	1	0.03	20	0.19	228	7	0.01	6	600	16	0.05	3	2	7
J993797		20	1	0.03	10	0.20	112	3	0.01	8	720	15	0.06	<2	2	9
J993798		20	1	0.02	10	0.10	99	3	0.01	6	640	11	0.05	<2	2	10
J993799		10	1	0.05	<10	0.44	286	1	0.01	11	1150	6	0.06	2	3	22
J993800		<10	<1	<0.01	<10	<0.01	<5	<1	<0.01	<1	10	<2	<0.01	<2	<1	<1
J993801		20	1	0.03	10	0.27	146	3	0.01	9	740	9	0.05	2	4	13
J993802		10	<1	0.07	10	0.97	673	1	0.02	33	850	14	0.02	5	6	26
J993803		10	1	0.06	<10	0.45	210	1	0.01	16	530	15	0.05	4	4	22
J993804		10	1	0.04	10	0.39	192	1	0.01	12	1040	13	0.06	2	4	20
J993805		10	1	0.02	<10	0.05	68	1	0.01	3	140	2	0.01	<2	1	9
J993806		10	1	0.03	<10	0.18	137	3	0.01	4	1040	7	0.09	<2	2	12
J993807		10	1	0.12	10	1.38	941	1	0.02	36	1150	4	0.05	<2	8	36
J993808		10	1	0.12	<10	0.54	231	<1	0.04	8	1580	5	0.14	<2	1	197
J993809		10	<1	0.04	<10	0.34	362	2	0.02	6	780	9	0.06	<2	3	25
J993810		20	1	0.07	10	0.32	404	3	0.01	9	2180	11	0.04	<2	3	9

***** See Appendix Page for comments regarding this certificate *****

ALS Canada Ltd.
2103 Dollarton Hwy
North Vancouver BC V7H 0A7
Phone: 604 984 0221 Fax: 604 984 0218 www.alsglobal.com

To: EQUITY EXPLORATION CONSULTANTS LTD.
SUITE 200, 900 WEST HASTINGS STREET
VANCOUVER BC V6C 1E5

Finalized Date: 22- AUG- 2010
Account: EIAMML

Project: Eskay

CERTIFICATE OF ANALYSIS TR10110184

Sample Description	Method Analyte Units LOR	ME- ICP41 Th ppm 20	ME- ICP41 Ti % 0.01	ME- ICP41 Tl ppm 10	ME- ICP41 U ppm 10	ME- ICP41 V ppm 1	ME- ICP41 W ppm 10	ME- ICP41 Zn ppm 2
J993771		<20	0.12	<10	<10	129	<10	23
J993772		<20	0.12	<10	<10	174	<10	25
J993773		<20	0.17	<10	<10	121	<10	69
J993774		<20	0.41	<10	<10	211	<10	32
J993775		<20	0.15	<10	<10	93	<10	35
J993776		<20	0.23	<10	<10	89	<10	35
J993777		<20	0.14	<10	<10	83	<10	51
J993778		<20	0.16	<10	<10	111	<10	47
J993779		<20	0.06	<10	<10	53	<10	69
J993780		<20	0.35	<10	<10	195	<10	32
J993781		<20	0.25	<10	<10	163	<10	28
J993782		<20	0.52	<10	<10	193	<10	34
J993783		<20	0.24	<10	<10	84	<10	54
J993784		<20	0.30	<10	<10	152	<10	62
J993785		<20	0.22	<10	<10	103	<10	48
J993786		<20	0.21	<10	<10	118	<10	25
J993787		<20	0.12	<10	<10	115	<10	39
J993788		<20	0.19	<10	<10	99	<10	35
J993789		<20	0.10	<10	<10	77	<10	73
J993790		<20	0.17	<10	<10	123	<10	37
J993791		<20	0.16	<10	<10	82	<10	54
J993792		<20	0.20	<10	<10	107	<10	30
J993793		<20	0.20	<10	<10	111	<10	43
J993794		<20	0.15	<10	<10	94	<10	56
J993795		<20	0.38	<10	<10	114	<10	33
J993796		<20	0.38	<10	<10	139	<10	37
J993797		<20	0.31	<10	<10	104	<10	31
J993798		<20	0.30	<10	<10	180	<10	18
J993799		<20	0.14	<10	<10	85	<10	35
J993800		<20	<0.01	<10	<10	<1	<10	<2
J993801		<20	0.26	<10	<10	127	<10	24
J993802		<20	0.15	<10	<10	92	<10	106
J993803		<20	0.14	<10	<10	161	<10	56
J993804		<20	0.21	<10	<10	106	<10	45
J993805		<20	0.13	<10	<10	73	<10	11
J993806		<20	0.12	<10	<10	61	<10	15
J993807		<20	0.24	<10	<10	131	<10	76
J993808		<20	0.07	<10	<10	50	<10	27
J993809		<20	0.29	<10	<10	141	<10	32
J993810		<20	0.17	<10	<10	93	<10	38

***** See Appendix Page for comments regarding this certificate *****

ALS Canada Ltd.
2103 Dollarton Hwy
North Vancouver BC V7H 0A7
Phone: 604 984 0221 Fax: 604 984 0218 www.alsglobal.com

To: EQUITY EXPLORATION CONSULTANTS LTD.
SUITE 200, 900 WEST HASTINGS STREET
VANCOUVER BC V6C 1E5

Finalized Date: 22- AUG- 2010
Account: EIAMML

Project: Eskay

CERTIFICATE OF ANALYSIS TR10110184

Sample Description	Method Analyte Units LOR	WEI- 21 Recvd Wt. kg 0.02	Au- AA23 Au ppm 0.005	ME- ICP41 Ag ppm 0.2	ME- ICP41 Al % 0.01	ME- ICP41 As ppm 2	ME- ICP41 B ppm 10	ME- ICP41 Ba ppm 10	ME- ICP41 Be ppm 0.5	ME- ICP41 Bi ppm 2	ME- ICP41 Ca % 0.01	ME- ICP41 Cd ppm 0.5	ME- ICP41 Co ppm 1	ME- ICP41 Cr ppm 1	ME- ICP41 Cu ppm 1	ME- ICP41 Fe % 0.01
J993811		0.28	0.013	<0.2	1.25	14	<10	70	<0.5	<2	0.08	<0.5	3	21	29	3.28
J993812		0.28	0.019	0.6	1.24	14	<10	50	<0.5	<2	0.10	<0.5	3	23	17	3.99
J993813		0.14	NSS	0.2	1.39	6	<10	50	<0.5	<2	0.54	<0.5	12	13	26	3.24
J993814		0.26	0.017	0.3	1.37	19	<10	60	<0.5	<2	0.09	<0.5	3	25	17	3.00
J993815		0.24	0.016	0.9	2.23	26	<10	60	<0.5	<2	0.07	<0.5	5	38	52	5.85
J993816		0.30	0.029	0.5	3.10	12	<10	70	0.8	<2	0.25	0.7	74	25	89	3.35
J993817		0.16	<0.005	0.5	1.15	15	<10	40	<0.5	<2	0.13	<0.5	4	30	22	3.06
J993818		0.28	0.015	0.9	1.31	9	<10	70	<0.5	<2	0.19	<0.5	5	21	37	5.43
J993819		0.16	0.017	0.5	2.94	15	<10	70	0.5	<2	0.24	<0.5	9	70	64	5.03
J993820		0.32	0.015	0.5	1.45	12	<10	50	<0.5	<2	0.13	<0.5	4	25	16	2.99
J993821		0.26	0.027	0.5	3.07	34	<10	40	0.5	<2	0.09	<0.5	5	40	54	5.55
J993822		0.22	0.021	0.8	2.89	21	<10	30	<0.5	2	0.06	<0.5	2	35	22	7.49
J993823		0.18	0.011	1.1	1.75	20	<10	60	<0.5	<2	0.06	<0.5	3	33	19	6.96
J993824		0.28	0.024	1.0	2.31	16	<10	60	<0.5	<2	0.16	<0.5	3	34	35	5.44
J993825		0.34	0.029	0.7	3.95	41	<10	130	0.7	<2	0.16	<0.5	15	54	108	4.91
J993826		0.24	0.015	0.9	1.49	10	<10	80	<0.5	<2	0.11	<0.5	3	20	18	3.93
J993827		0.28	0.022	2.4	2.46	13	<10	80	0.6	<2	0.17	<0.5	7	31	61	4.05
J993828		0.26	0.010	0.8	0.88	4	<10	80	<0.5	<2	0.18	<0.5	22	8	412	17.3
J993829		0.18	0.012	0.7	1.60	10	<10	50	<0.5	<2	0.20	<0.5	2	24	22	5.67
J993830		0.16	0.029	0.8	2.81	3	<10	70	0.9	<2	0.36	<0.5	10	10	64	1.82
J993831		0.16	0.016	1.7	2.22	18	<10	70	<0.5	<2	0.07	<0.5	2	34	24	7.71
J993832		0.18	0.011	0.4	1.59	16	<10	70	<0.5	<2	0.13	<0.5	5	26	30	4.37
J993833		0.22	0.016	0.8	3.41	18	<10	60	<0.5	<2	0.17	<0.5	6	48	45	5.69
J993834		0.24	0.022	0.8	2.93	28	<10	50	<0.5	<2	0.12	<0.5	5	49	41	6.90
J993835		0.14	0.025	0.6	0.44	4	<10	40	<0.5	<2	0.19	<0.5	4	11	10	1.39
J993836		0.24	0.013	0.4	2.49	14	<10	120	<0.5	<2	0.17	0.5	8	30	50	3.85
J993837		0.10	0.015	1.0	1.24	5	<10	110	<0.5	<2	0.64	<0.5	11	7	14	3.81
J993838		0.20	0.079	0.8	3.07	16	<10	60	<0.5	<2	0.19	0.6	5	38	45	5.36
J993839		0.30	0.029	0.6	2.22	26	<10	120	<0.5	<2	0.51	<0.5	15	51	61	4.43
J993840		0.34	0.013	0.9	5.48	47	<10	60	1.0	<2	0.12	<0.5	11	57	46	7.13
J993841		0.34	0.013	1.1	2.71	17	<10	60	1.1	<2	0.14	<0.5	22	35	39	5.29
J993842		0.26	0.010	0.5	1.82	16	<10	70	<0.5	<2	0.15	<0.5	8	62	26	5.56
J993843		0.28	0.032	0.6	0.77	11	<10	50	<0.5	<2	0.08	<0.5	4	24	11	1.83
J993844		0.34	0.009	1.3	1.95	13	<10	40	0.5	<2	0.13	<0.5	16	34	33	3.77
J993845		0.22	0.010	0.6	1.63	8	<10	40	<0.5	<2	0.18	<0.5	6	25	27	4.16
J993846		0.32	0.021	1.1	0.95	8	<10	50	<0.5	<2	0.08	<0.5	3	10	22	2.23
J993847		0.24	0.016	0.6	1.46	7	<10	30	<0.5	<2	0.10	<0.5	2	13	18	2.94
J993848		0.20	0.019	1.2	1.77	9	<10	40	<0.5	<2	0.14	<0.5	4	17	21	3.64
J993849		0.24	0.018	0.6	1.79	23	<10	100	<0.5	<2	0.20	<0.5	7	29	36	3.32
J993850		0.08	<0.005	<0.2	0.01	<2	<10	10	<0.5	<2	<0.01	<0.5	<1	<1	<1	0.02

***** See Appendix Page for comments regarding this certificate *****

ALS Canada Ltd.
2103 Dollarton Hwy
North Vancouver BC V7H 0A7
Phone: 604 984 0221 Fax: 604 984 0218 www.alsglobal.com

To: EQUITY EXPLORATION CONSULTANTS LTD.
SUITE 200, 900 WEST HASTINGS STREET
VANCOUVER BC V6C 1E5

Finalized Date: 22- AUG- 2010
Account: EIAMML

Project: Eskay

CERTIFICATE OF ANALYSIS TR10110184

Sample Description	Method	ME- ICP41	ME- ICP41	ME- ICP41	ME- ICP41	ME- ICP41	ME- ICP41	ME- ICP41	ME- ICP41	ME- ICP41	ME- ICP41	ME- ICP41	ME- ICP41	ME- ICP41	ME- ICP41	ME- ICP41
	Analyte	Ga	Hg	K	La	Mg	Mn	Mo	Na	Ni	P	Pb	S	Sb	Sc	Sr
	Units	ppm	ppm	%	ppm	%	ppm	ppm	%	ppm	ppm	ppm	%	ppm	ppm	ppm
	LOR	10	1	0.01	10	0.01	5	1	0.01	1	10	2	0.01	2	1	1
J993811		20	1	0.06	10	0.20	187	4	0.01	8	540	9	0.04	<2	2	9
J993812		20	1	0.03	10	0.14	198	3	0.01	6	610	13	0.04	<2	1	11
J993813		10	1	0.09	<10	0.59	405	<1	0.15	10	850	4	0.07	<2	3	50
J993814		10	1	0.03	10	0.20	86	1	0.01	9	550	11	0.05	<2	2	9
J993815		10	1	0.04	10	0.49	247	3	0.01	20	580	14	0.05	<2	3	11
J993816		10	1	0.05	10	0.39	1870	1	0.02	16	1290	6	0.10	2	2	21
J993817		10	1	0.05	10	0.27	197	3	0.01	15	1010	10	0.08	<2	1	9
J993818		20	<1	0.04	10	0.30	364	4	0.03	17	830	16	0.07	<2	2	21
J993819		10	<1	0.03	10	0.52	435	2	0.03	29	1100	10	0.06	<2	2	29
J993820		20	1	0.04	10	0.31	127	2	0.05	10	600	15	0.04	<2	2	15
J993821		20	<1	0.04	10	0.50	325	3	0.02	19	870	18	0.04	4	3	9
J993822		30	1	0.02	10	0.15	106	4	0.02	5	570	13	0.05	<2	3	7
J993823		20	<1	0.02	<10	0.18	106	2	0.02	6	510	16	0.04	<2	3	6
J993824		20	1	0.03	10	0.29	172	3	0.03	8	730	14	0.04	<2	3	17
J993825		10	1	0.09	10	1.04	656	1	0.03	27	890	19	0.02	4	8	12
J993826		10	<1	0.03	<10	0.20	103	1	0.04	7	410	11	0.04	<2	2	20
J993827		10	1	0.04	10	0.45	250	1	0.03	14	580	10	0.04	<2	3	18
J993828		10	1	0.02	<10	0.19	359	22	0.02	4	910	5	0.09	<2	2	6
J993829		20	<1	0.02	<10	0.13	141	3	0.03	4	930	16	0.04	<2	3	20
J993830		<10	<1	0.05	10	0.30	313	<1	0.11	10	1670	7	0.15	2	1	38
J993831		30	<1	0.02	10	0.12	141	5	0.03	5	600	14	0.04	<2	2	11
J993832		10	1	0.03	10	0.32	190	2	0.03	14	540	11	0.05	2	2	20
J993833		10	<1	0.03	10	0.41	323	2	0.03	12	900	11	0.04	<2	5	23
J993834		20	1	0.03	10	0.40	196	4	0.03	12	680	14	0.03	<2	5	11
J993835		<10	<1	0.03	<10	0.07	58	1	0.03	5	430	4	0.07	<2	1	20
J993836		10	1	0.05	10	0.46	244	1	0.04	16	640	8	0.06	2	4	23
J993837		10	<1	0.12	10	0.39	141	<1	0.15	9	600	2	0.06	<2	5	68
J993838		10	<1	0.03	10	0.36	253	3	0.03	11	700	12	0.06	2	4	16
J993839		10	<1	0.09	10	1.07	700	1	0.03	28	1400	15	0.03	2	5	24
J993840		20	1	0.03	10	0.52	464	4	0.02	18	930	19	0.04	<2	7	7
J993841		20	<1	0.04	20	0.27	487	6	0.03	17	880	15	0.03	<2	3	12
J993842		20	1	0.03	<10	0.62	177	2	0.03	28	990	12	0.04	<2	3	18
J993843		10	<1	0.05	10	0.19	84	2	0.03	15	980	11	0.08	2	1	13
J993844		10	1	0.03	10	0.32	1755	2	0.03	12	1130	10	0.07	<2	1	12
J993845		10	<1	0.05	10	0.42	290	2	0.06	12	1030	8	0.07	<2	3	25
J993846		10	<1	0.02	10	0.07	67	1	0.02	6	900	4	0.08	<2	<1	10
J993847		10	1	0.02	<10	0.12	66	1	0.03	3	1100	7	0.06	<2	1	15
J993848		10	1	0.03	10	0.22	196	2	0.05	5	1500	8	0.08	<2	2	16
J993849		10	1	0.04	<10	0.33	230	<1	0.03	12	1620	10	0.06	<2	2	19
J993850		<10	<1	<0.01	<10	<0.01	<5	<1	0.01	<1	10	<2	<0.01	<2	<1	1

***** See Appendix Page for comments regarding this certificate *****

ALS Canada Ltd.
2103 Dollarton Hwy
North Vancouver BC V7H 0A7
Phone: 604 984 0221 Fax: 604 984 0218 www.alsglobal.com

To: EQUITY EXPLORATION CONSULTANTS LTD.
SUITE 200, 900 WEST HASTINGS STREET
VANCOUVER BC V6C 1E5

Finalized Date: 22- AUG- 2010
Account: EIAMML

Project: Eskay

CERTIFICATE OF ANALYSIS TR10110184

Sample Description	Method	ME- ICP41	ME- ICP41	ME- ICP41	ME- ICP41	ME- ICP41	ME- ICP41	ME- ICP41
	Analyte	Th	Ti	Tl	U	V	W	Zn
	Units	ppm	%	ppm	ppm	ppm	ppm	ppm
	LOR	20	0.01	10	10	1	10	2
J993811		<20	0.22	<10	<10	100	<10	39
J993812		<20	0.24	<10	<10	106	<10	28
J993813		<20	0.33	<10	<10	82	<10	32
J993814		<20	0.17	<10	<10	102	<10	17
J993815		<20	0.13	<10	<10	81	<10	55
J993816		<20	0.07	<10	<10	58	<10	42
J993817		<20	0.11	<10	<10	90	<10	27
J993818		<20	0.22	<10	<10	115	<10	42
J993819		<20	0.13	<10	<10	90	<10	32
J993820		<20	0.21	<10	<10	85	<10	21
J993821		<20	0.13	<10	<10	79	<10	55
J993822		<20	0.24	<10	<10	140	<10	24
J993823		<20	0.27	<10	<10	199	<10	17
J993824		<20	0.21	<10	<10	111	<10	27
J993825		<20	0.14	<10	<10	103	<10	113
J993826		<20	0.26	<10	<10	131	<10	20
J993827		<20	0.18	<10	<10	81	<10	44
J993828		<20	0.15	<10	<10	58	<10	18
J993829		<20	0.35	<10	<10	171	<10	17
J993830		<20	0.09	<10	<10	36	<10	20
J993831		<20	0.25	<10	<10	128	<10	31
J993832		<20	0.14	<10	<10	97	<10	39
J993833		<20	0.28	<10	<10	125	<10	34
J993834		<20	0.29	<10	<10	153	<10	36
J993835		<20	0.19	<10	<10	68	<10	15
J993836		<20	0.19	<10	<10	89	<10	44
J993837		<20	0.56	<10	<10	71	<10	19
J993838		<20	0.20	<10	<10	100	<10	43
J993839		<20	0.12	<10	<10	94	<10	99
J993840		<20	0.24	<10	<10	94	<10	62
J993841		<20	0.19	<10	<10	69	<10	58
J993842		<20	0.35	<10	<10	132	<10	24
J993843		<20	0.16	<10	<10	65	<10	17
J993844		<20	0.15	<10	<10	67	<10	36
J993845		<20	0.27	<10	<10	100	<10	34
J993846		<20	0.05	<10	<10	30	<10	19
J993847		<20	0.10	<10	<10	71	<10	10
J993848		<20	0.19	<10	<10	81	<10	23
J993849		<20	0.08	<10	<10	72	<10	40
J993850		<20	<0.01	<10	<10	<1	<10	<2

***** See Appendix Page for comments regarding this certificate *****

ALS Canada Ltd.
2103 Dollarton Hwy
North Vancouver BC V7H 0A7
Phone: 604 984 0221 Fax: 604 984 0218 www.alsglobal.com

To: EQUITY EXPLORATION CONSULTANTS LTD.
SUITE 200, 900 WEST HASTINGS STREET
VANCOUVER BC V6C 1E5

Finalized Date: 22- AUG- 2010
Account: EIAMML

Project: Eskay

CERTIFICATE OF ANALYSIS TR10110184

Sample Description	Method	WEI- 21	Au- AA23	ME- ICP41	ME- ICP41	ME- ICP41	ME- ICP41	ME- ICP41	ME- ICP41	ME- ICP41	ME- ICP41	ME- ICP41	ME- ICP41	ME- ICP41	ME- ICP41	ME- ICP41
	Analyte	Recvd Wt.	Au	Ag	Al	As	B	Ba	Be	Bi	Ca	Cd	Co	Cr	Cu	Fe
	Units	kg	ppm	ppm	%	ppm	ppm	ppm	ppm	ppm	%	ppm	ppm	ppm	ppm	%
	LOR	0.02	0.005	0.2	0.01	2	10	10	0.5	2	0.01	0.5	1	1	1	0.01
J993851		0.26	0.033	0.8	1.52	23	<10	90	<0.5	<2	0.06	<0.5	3	30	18	5.68
J993852		0.42	0.018	0.9	1.33	6	<10	50	<0.5	<2	0.91	<0.5	75	13	433	16.5
J993853		0.28	0.018	1.5	1.80	23	<10	50	<0.5	2	0.10	<0.5	6	42	23	6.24
J993854		0.32	0.043	0.7	4.35	25	<10	80	<0.5	<2	0.15	<0.5	12	75	67	5.67
J993855		0.18	<0.005	<0.2	1.37	<2	<10	50	<0.5	<2	0.72	<0.5	9	13	10	3.20
J993856		0.20	0.018	2.7	2.06	16	<10	60	<0.5	<2	0.12	0.5	4	42	27	5.29
J993857		0.40	0.565	20.9	2.26	471	<10	230	<0.5	13	0.35	116.0	46	12	938	9.94
J993858		0.34	0.016	0.3	3.02	35	<10	70	0.7	<2	0.27	<0.5	21	26	116	6.06
J993859		0.22	NSS	0.2	2.62	18	<10	150	0.9	<2	0.27	0.9	17	21	99	6.03
J993860		0.26	0.013	0.3	2.38	45	<10	330	0.8	<2	0.19	0.8	22	17	97	6.67
J993861		0.20	0.019	1.0	1.90	46	<10	250	0.6	<2	0.13	<0.5	14	14	79	6.24
J993862		0.32	0.006	0.3	2.16	26	<10	210	<0.5	<2	0.19	<0.5	20	19	66	6.22
J993863		0.34	0.011	1.3	3.50	14	<10	100	0.6	<2	0.20	<0.5	22	24	179	5.98
J993864		0.20	0.019	0.2	1.70	12	<10	50	<0.5	<2	0.05	<0.5	6	16	27	4.02
J993865		0.22	0.007	0.4	2.59	15	<10	190	<0.5	<2	0.13	<0.5	10	19	57	5.34
J993866		0.28	0.011	0.3	1.20	3	<10	80	<0.5	<2	0.05	<0.5	2	6	19	1.04
J993867		0.12	NSS	0.9	1.62	24	<10	430	<0.5	<2	1.17	3.3	25	13	114	4.49
J993868		0.24	0.021	0.9	2.25	25	<10	270	<0.5	<2	0.60	0.8	24	24	133	5.60
J993869		0.16	0.024	1.0	1.80	38	<10	430	<0.5	<2	0.65	5.8	31	11	144	5.90
J993870		0.20	0.034	1.5	2.09	37	<10	530	0.5	<2	0.60	1.5	27	12	171	5.92
J993871		0.18	0.022	0.6	2.23	29	<10	400	0.5	<2	0.63	0.6	24	14	159	5.98
J993872		0.16	0.015	0.9	2.07	25	<10	330	0.5	<2	0.72	1.0	23	20	141	5.48
J993873		0.24	0.020	0.4	2.57	27	<10	470	0.6	<2	0.67	0.9	29	14	190	6.25
J993874		0.34	0.028	0.4	2.53	28	<10	1940	0.6	<2	0.58	0.7	28	12	307	5.60
J993875		0.24	0.043	0.9	1.95	57	<10	860	0.5	<2	0.72	0.8	26	8	241	6.63
J993876		0.20	0.044	1.0	2.31	53	<10	620	0.5	<2	0.67	0.5	26	10	211	6.22
J993877		0.20	0.018	2.7	2.25	52	<10	610	0.6	<2	0.41	1.7	30	10	272	6.32
J993878		0.22	0.060	2.1	2.48	60	<10	300	0.6	<2	0.27	0.6	22	11	258	6.15
J993879		0.20	0.014	0.3	2.29	37	<10	1120	0.8	<2	0.59	1.2	24	13	161	6.07
J993880		0.28	0.019	1.2	1.82	60	<10	390	0.7	<2	0.42	3.9	42	12	187	7.62
J993881		0.10	0.006	0.5	1.55	26	<10	340	<0.5	<2	0.47	1.2	20	31	74	5.03
J993882		0.16	0.016	1.4	2.89	61	<10	490	<0.5	<2	0.25	1.3	29	20	127	7.90
J993883		0.22	0.021	0.9	3.23	36	<10	580	0.7	<2	0.58	1.4	54	25	215	7.65
J993884		0.26	0.015	0.6	1.92	45	<10	360	0.6	<2	0.50	1.0	37	11	190	7.99
J993885		0.24	0.043	1.3	2.00	142	<10	320	0.6	<2	0.39	1.4	29	19	149	7.31
J993886		0.20	0.025	1.9	3.44	43	<10	250	0.6	<2	0.31	1.1	28	43	132	7.54
J993887		0.12	0.013	0.2	2.12	22	<10	150	<0.5	<2	0.63	0.8	19	38	69	4.62
J993888		0.20	0.010	0.2	4.18	15	<10	200	0.8	<2	0.55	0.8	51	106	138	8.10
J993889		0.16	NSS	0.6	2.66	24	<10	250	0.7	<2	1.05	1.5	39	31	131	6.00
J993890		0.20	0.016	0.7	3.56	37	<10	150	0.5	<2	0.25	0.7	31	48	162	6.67

***** See Appendix Page for comments regarding this certificate *****

ALS Canada Ltd.
2103 Dollarton Hwy
North Vancouver BC V7H 0A7
Phone: 604 984 0221 Fax: 604 984 0218 www.alsglobal.com

To: EQUITY EXPLORATION CONSULTANTS LTD.
SUITE 200, 900 WEST HASTINGS STREET
VANCOUVER BC V6C 1E5

Finalized Date: 22- AUG- 2010
Account: EIAMML

Project: Eskay

CERTIFICATE OF ANALYSIS TR10110184

Sample Description	Method	ME- ICP41	ME- ICP41	ME- ICP41	ME- ICP41	ME- ICP41	ME- ICP41	ME- ICP41	ME- ICP41	ME- ICP41	ME- ICP41	ME- ICP41	ME- ICP41	ME- ICP41	ME- ICP41	ME- ICP41
	Analyte	Ga	Hg	K	La	Mg	Mn	Mo	Na	Ni	P	Pb	S	Sb	Sc	Sr
	Units	ppm	ppm	%	ppm	%	ppm	ppm	%	ppm	ppm	ppm	%	ppm	ppm	ppm
	LOR	10	1	0.01	10	0.01	5	1	0.01	1	10	2	0.01	2	1	1
J993851		20	<1	0.01	10	0.15	138	3	0.03	7	680	19	0.04	<2	2	6
J993852		10	<1	0.02	<10	0.22	1435	32	0.05	12	1180	7	0.08	<2	3	15
J993853		20	<1	0.03	10	0.32	347	3	0.03	8	870	15	0.03	<2	3	12
J993854		10	1	0.07	10	0.96	409	1	0.01	33	730	14	0.03	<2	7	12
J993855		10	1	0.09	10	0.58	233	<1	0.20	8	1200	3	0.10	<2	4	69
J993856		10	1	0.03	10	0.28	174	1	0.02	9	810	11	0.08	<2	4	15
J993857		10	3	0.06	10	0.66	9690	1	<0.01	14	1700	2460	0.14	15	12	16
J993858		10	1	0.08	10	1.21	1480	1	0.04	13	2120	30	0.01	6	10	19
J993859		10	<1	0.07	10	0.79	2040	<1	0.01	8	2620	24	0.12	2	1	16
J993860		10	<1	0.09	10	0.60	3360	1	0.01	7	2510	54	0.09	7	2	10
J993861		10	<1	0.10	10	0.45	2340	1	<0.01	4	2540	45	0.10	5	1	12
J993862		10	<1	0.09	<10	0.59	3180	1	<0.01	6	2290	40	0.07	5	1	17
J993863		10	<1	0.07	10	1.48	1710	<1	<0.01	12	1300	16	0.05	6	6	12
J993864		20	<1	0.08	10	0.26	956	2	0.01	1	1570	26	0.06	<2	2	7
J993865		10	<1	0.05	<10	0.52	990	<1	<0.01	4	1940	15	0.13	2	1	14
J993866		<10	<1	0.07	10	0.09	85	<1	<0.01	<1	910	10	0.05	<2	1	4
J993867		<10	<1	0.12	10	0.70	2900	<1	0.01	6	3140	155	0.16	<2	4	36
J993868		10	<1	0.09	10	1.29	1830	<1	<0.01	11	2100	57	0.04	5	11	22
J993869		<10	1	0.10	10	0.75	3470	1	<0.01	9	2380	104	0.08	12	9	24
J993870		<10	1	0.11	20	1.08	2670	<1	0.01	8	2350	108	0.03	4	12	21
J993871		10	<1	0.10	10	1.22	1970	<1	<0.01	8	2370	40	0.02	5	11	23
J993872		10	1	0.12	10	1.20	1800	<1	<0.01	10	2340	70	0.04	7	11	26
J993873		10	1	0.14	20	1.27	2680	<1	0.01	8	2350	59	0.02	2	13	21
J993874		10	<1	0.14	20	1.41	3570	<1	0.01	8	2280	25	0.03	<2	13	35
J993875		<10	1	0.13	10	0.97	2550	<1	0.01	6	2720	45	0.04	10	12	30
J993876		10	1	0.11	20	1.28	2580	<1	0.01	6	2550	38	0.02	3	11	23
J993877		<10	<1	0.13	10	0.84	2870	<1	<0.01	7	2180	40	0.01	9	12	15
J993878		10	<1	0.14	10	0.70	2350	1	<0.01	6	2730	43	0.02	4	10	14
J993879		<10	<1	0.26	10	0.65	6150	<1	0.01	7	3050	40	0.04	4	12	18
J993880		<10	<1	0.08	10	0.71	2590	2	<0.01	34	2240	117	0.03	10	15	18
J993881		10	<1	0.12	<10	0.63	1560	<1	<0.01	13	2460	67	0.10	5	2	39
J993882		<10	1	0.11	10	0.76	3660	1	0.01	10	2880	48	0.04	9	14	19
J993883		10	<1	0.14	20	1.47	6540	1	0.01	15	2300	44	0.03	4	26	25
J993884		<10	1	0.06	10	0.90	2320	2	<0.01	26	2430	37	0.07	10	13	21
J993885		10	<1	0.08	10	0.82	1950	4	<0.01	34	1980	105	0.07	13	13	19
J993886		10	1	0.16	10	1.33	3450	1	<0.01	19	2320	54	0.04	3	12	24
J993887		10	<1	0.07	10	1.13	1570	<1	0.01	16	1750	32	0.07	<2	3	32
J993888		10	<1	0.06	10	3.43	4830	<1	0.01	40	2110	34	0.04	<2	23	19
J993889		10	1	0.08	10	1.09	3670	<1	<0.01	17	2550	65	0.08	8	9	51
J993890		10	<1	0.13	10	1.50	2330	1	<0.01	28	2240	53	0.05	5	12	16

***** See Appendix Page for comments regarding this certificate *****

ALS Canada Ltd.
2103 Dollarton Hwy
North Vancouver BC V7H 0A7
Phone: 604 984 0221 Fax: 604 984 0218 www.alsglobal.com

To: EQUITY EXPLORATION CONSULTANTS LTD.
SUITE 200, 900 WEST HASTINGS STREET
VANCOUVER BC V6C 1E5

Finalized Date: 22- AUG- 2010
Account: EIAMML

Project: Eskay

CERTIFICATE OF ANALYSIS TR10110184

Sample Description	Method	ME- ICP41	ME- ICP41	ME- ICP41	ME- ICP41	ME- ICP41	ME- ICP41	ME- ICP41
	Analyte	Th	Ti	Tl	U	V	W	Zn
	Units	ppm	%	ppm	ppm	ppm	ppm	ppm
	LOR	20	0.01	10	10	1	10	2
J993851		<20	0.28	<10	<10	193	<10	18
J993852		<20	0.12	<10	<10	55	<10	26
J993853		<20	0.33	<10	<10	162	<10	34
J993854		<20	0.15	<10	<10	94	<10	86
J993855		<20	0.54	<10	<10	73	<10	28
J993856		<20	0.20	<10	<10	124	<10	27
J993857		<20	0.01	<10	<10	80	<10	8070
J993858		<20	0.12	<10	<10	111	<10	160
J993859		<20	0.02	<10	<10	121	<10	93
J993860		<20	0.01	<10	<10	106	<10	148
J993861		<20	0.01	<10	<10	108	<10	127
J993862		<20	0.02	<10	<10	147	<10	115
J993863		<20	0.06	<10	<10	118	<10	89
J993864		<20	0.08	<10	<10	75	<10	38
J993865		<20	0.02	<10	<10	109	<10	67
J993866		<20	0.01	<10	<10	37	<10	10
J993867		<20	0.02	<10	<10	77	<10	222
J993868		<20	0.05	<10	<10	99	<10	149
J993869		<20	0.02	<10	<10	72	<10	280
J993870		<20	0.02	<10	<10	85	<10	206
J993871		<20	0.03	<10	<10	95	<10	126
J993872		<20	0.03	<10	<10	91	<10	147
J993873		<20	0.04	<10	<10	106	<10	151
J993874		<20	0.03	<10	<10	101	<10	98
J993875		<20	0.02	<10	<10	86	<10	146
J993876		<20	0.03	<10	<10	104	<10	119
J993877		<20	0.01	<10	<10	89	<10	230
J993878		<20	0.01	<10	<10	94	<10	136
J993879		<20	0.01	<10	<10	86	<10	151
J993880		<20	0.01	<10	<10	58	<10	346
J993881		<20	0.03	<10	<10	86	<10	207
J993882		<20	0.02	<10	<10	87	<10	238
J993883		<20	0.03	<10	<10	149	<10	216
J993884		<20	0.01	<10	<10	76	<10	169
J993885		<20	0.01	<10	<10	73	<10	242
J993886		<20	0.04	<10	<10	154	<10	170
J993887		<20	0.06	<10	<10	104	<10	101
J993888		<20	0.14	<10	<10	229	<10	135
J993889		<20	0.03	<10	<10	128	<10	199
J993890		<20	0.06	<10	<10	137	<10	259

***** See Appendix Page for comments regarding this certificate *****

ALS Canada Ltd.
2103 Dollarton Hwy
North Vancouver BC V7H 0A7
Phone: 604 984 0221 Fax: 604 984 0218 www.alsglobal.com

To: EQUITY EXPLORATION CONSULTANTS LTD.
SUITE 200, 900 WEST HASTINGS STREET
VANCOUVER BC V6C 1E5

Finalized Date: 22- AUG- 2010
Account: EIAMML

Project: Eskay

CERTIFICATE OF ANALYSIS TR10110184

Sample Description	Method Analyte Units LOR	WEI- 21 Recvd Wt. kg 0.02	Au- AA23 Au ppm 0.005	ME- ICP41 Ag ppm 0.2	ME- ICP41 Al % 0.01	ME- ICP41 As ppm 2	ME- ICP41 B ppm 10	ME- ICP41 Ba ppm 10	ME- ICP41 Be ppm 0.5	ME- ICP41 Bi ppm 2	ME- ICP41 Ca % 0.01	ME- ICP41 Cd ppm 0.5	ME- ICP41 Co ppm 1	ME- ICP41 Cr ppm 1	ME- ICP41 Cu ppm 1	ME- ICP41 Fe % 0.01
J993891		0.16	0.007	1.7	1.22	21	<10	230	<0.5	<2	0.51	0.7	10	18	51	4.60
J993892		0.14	0.008	0.3	1.56	25	<10	140	<0.5	<2	0.26	<0.5	18	27	39	6.80
J993893		0.12	NSS	1.3	0.47	12	<10	130	<0.5	<2	0.28	<0.5	5	8	32	1.90
J993894		0.14	0.013	0.9	1.69	16	<10	300	<0.5	<2	1.40	<0.5	9	17	33	2.47
J993895		0.22	0.047	0.6	1.74	15	<10	90	<0.5	<2	0.23	<0.5	9	23	36	4.30
J993896		0.22	0.304	5.9	1.01	81	<10	450	<0.5	<2	1.53	0.8	8	12	50	2.61
J993897		0.14	NSS	1.6	1.87	28	<10	230	<0.5	<2	0.55	2.0	26	17	86	4.74
J993900		0.10	<0.005	<0.2	0.01	<2	<10	<10	<0.5	<2	0.01	<0.5	<1	<1	<1	0.02
J993901		0.24	0.007	<0.2	2.35	18	<10	60	<0.5	<2	0.03	<0.5	6	16	31	3.09
J993902		0.20	0.012	<0.2	3.80	29	<10	60	0.5	<2	0.07	<0.5	10	26	68	5.82
J993903		0.38	0.011	<0.2	3.07	27	<10	70	0.5	<2	0.39	<0.5	16	28	81	5.22
J993904		0.36	0.017	<0.2	3.20	23	<10	70	<0.5	<2	0.18	<0.5	12	30	68	4.71
993905		0.26	0.047	0.2	2.22	14	<10	30	<0.5	<2	0.05	<0.5	4	20	26	1.98
J993906		0.20	NSS	0.7	1.60	9	<10	60	<0.5	<2	0.11	<0.5	3	13	17	1.86
J993907		0.20	0.024	<0.2	2.51	23	<10	40	<0.5	<2	0.05	<0.5	6	22	33	6.03
J993908		0.38	<0.005	0.2	2.85	25	<10	60	<0.5	<2	0.07	<0.5	8	25	37	5.19
J993909		0.30	0.016	0.2	3.23	26	<10	60	0.6	<2	0.14	<0.5	7	20	72	4.28
J993910		0.24	0.011	0.3	3.28	24	<10	60	1.1	<2	0.17	<0.5	6	22	39	4.50
J993911		0.22	0.035	0.3	3.73	31	<10	70	1.3	<2	0.19	<0.5	9	25	47	5.51
J993912		0.26	0.008	0.4	2.83	40	<10	100	0.6	<2	0.15	0.5	7	19	39	5.19
J993913		0.22	<0.005	1.6	2.61	62	<10	80	<0.5	<2	0.09	<0.5	8	21	37	5.51
J993914		0.24	0.008	0.9	2.98	49	<10	80	<0.5	<2	0.04	<0.5	6	19	42	6.50
J993915		0.26	<0.005	1.0	3.26	45	<10	80	0.5	<2	0.08	<0.5	6	24	53	5.68
J993916		0.16	0.010	2.4	2.75	38	<10	70	<0.5	<2	0.04	<0.5	8	16	41	6.98
J993917		0.30	0.011	0.3	1.60	12	<10	210	0.5	<2	0.57	0.7	4	17	13	2.20
J993918		0.22	NSS	2.2	2.72	43	<10	90	1.5	<2	0.30	1.3	16	30	70	4.10
J993919		0.24	<0.005	0.4	1.72	69	<10	290	0.6	<2	0.40	<0.5	18	17	12	14.20
J993920		0.18	0.017	3.4	4.38	11	<10	40	0.5	<2	0.05	0.8	6	38	20	3.35
J993921		0.14	0.019	3.4	4.26	11	<10	40	0.5	<2	0.06	0.8	7	40	24	3.38
J993922		0.22	0.022	0.5	2.83	45	<10	80	<0.5	<2	0.05	<0.5	6	25	33	4.82
J993923		0.32	0.022	0.9	1.94	45	<10	40	<0.5	<2	0.06	<0.5	15	29	47	5.07
J993924		0.18	NSS	0.4	1.97	21	<10	50	<0.5	<2	0.02	<0.5	4	15	17	2.27
J993925		0.10	<0.005	<0.2	0.01	<2	<10	<10	<0.5	<2	<0.01	<0.5	<1	<1	<1	0.02
J993926		0.24	<0.005	0.2	1.76	17	<10	40	<0.5	<2	0.01	<0.5	2	15	17	2.49
J993927		0.22	NSS	0.5	1.92	25	<10	180	0.5	<2	0.20	0.5	5	23	23	3.35
J993928		0.24	0.021	1.3	1.42	29	<10	70	<0.5	<2	0.02	<0.5	3	16	24	3.23
J993929		0.18	0.021	0.5	0.84	6	<10	90	<0.5	<2	0.09	<0.5	1	10	4	0.66
J993930		0.28	<0.005	1.0	1.07	6	<10	120	<0.5	<2	0.21	<0.5	1	9	11	1.27
J993931		0.24	0.029	1.0	1.09	8	<10	120	<0.5	<2	0.22	0.5	2	10	11	1.31
J993932		0.32	0.006	0.4	1.60	19	<10	90	<0.5	<2	0.08	<0.5	6	37	13	4.42

***** See Appendix Page for comments regarding this certificate *****

ALS Canada Ltd.
2103 Dollarton Hwy
North Vancouver BC V7H 0A7
Phone: 604 984 0221 Fax: 604 984 0218 www.alsglobal.com

To: EQUITY EXPLORATION CONSULTANTS LTD.
SUITE 200, 900 WEST HASTINGS STREET
VANCOUVER BC V6C 1E5

Finalized Date: 22- AUG- 2010
Account: EIAMML

Project: Eskay

CERTIFICATE OF ANALYSIS TR10110184

Sample Description	Method	ME- ICP41	ME- ICP41	ME- ICP41	ME- ICP41	ME- ICP41	ME- ICP41	ME- ICP41	ME- ICP41	ME- ICP41	ME- ICP41	ME- ICP41	ME- ICP41	ME- ICP41	ME- ICP41	ME- ICP41
	Analyte	Ga	Hg	K	La	Mg	Mn	Mo	Na	Ni	P	Pb	S	Sb	Sc	Sr
	Units	ppm	ppm	%	ppm	%	ppm	ppm	%	ppm	ppm	ppm	%	ppm	ppm	ppm
	LOR	10	1	0.01	10	0.01	5	1	0.01	1	10	2	0.01	2	1	1
J993891		10	<1	0.08	<10	0.26	979	6	<0.01	6	1710	29	0.15	<2	1	33
J993892		10	<1	0.13	<10	0.41	2110	6	<0.01	7	2410	61	0.12	6	1	21
J993893		<10	1	0.04	<10	0.07	266	1	<0.01	3	1420	21	0.20	<2	1	25
J993894		<10	<1	0.09	10	0.43	622	2	0.01	6	1780	29	0.16	<2	2	92
J993895		10	1	0.09	<10	0.50	1190	1	<0.01	5	3400	37	0.12	<2	1	12
J993896		10	<1	0.13	<10	0.40	1350	6	0.01	3	1230	45	0.19	13	1	142
J993897		<10	1	0.09	10	0.82	2440	<1	0.01	10	2150	71	0.14	4	2	28
J993900		<10	<1	<0.01	<10	<0.01	<5	<1	<0.01	<1	10	2	0.06	<2	<1	<1
J993901		10	<1	0.04	10	0.28	515	1	<0.01	4	1210	12	0.14	<2	1	5
J993902		10	<1	0.05	10	0.86	670	1	0.01	8	1160	15	0.12	<2	3	7
J993903		10	<1	0.04	10	1.35	871	<1	<0.01	15	1330	16	0.06	<2	7	14
J993904		10	<1	0.08	10	1.16	697	1	0.01	11	1750	17	0.06	<2	5	14
993905		<10	<1	0.04	10	0.21	138	1	<0.01	3	960	12	0.08	<2	1	4
J993906		10	<1	0.03	<10	0.15	122	<1	<0.01	1	890	14	0.09	<2	1	12
J993907		20	1	0.06	10	0.43	960	3	0.01	5	1490	15	0.14	<2	2	6
J993908		10	<1	0.03	10	0.73	531	1	0.01	8	940	18	0.08	<2	2	8
J993909		10	<1	0.06	10	0.67	461	1	0.02	6	1620	23	0.05	<2	4	7
J993910		20	<1	0.07	20	0.50	419	3	0.03	6	1320	19	0.14	<2	3	8
J993911		20	1	0.08	20	0.57	639	3	0.03	8	1430	21	0.15	<2	4	9
J993912		10	<1	0.05	10	0.68	449	2	0.01	6	1010	36	0.16	<2	2	10
J993913		10	<1	0.06	10	0.61	583	1	<0.01	7	1400	45	0.18	<2	1	9
J993914		10	<1	0.04	10	0.51	434	1	<0.01	5	1240	42	0.16	3	1	6
J993915		20	<1	0.08	10	0.60	471	2	0.03	8	840	37	0.15	<2	3	6
J993916		10	<1	0.05	10	0.40	899	3	<0.01	3	3020	27	0.15	<2	1	5
J993917		10	<1	0.07	10	0.44	184	2	<0.01	4	1340	15	0.17	<2	1	38
J993918		<10	<1	0.05	20	0.20	2290	2	0.01	15	3440	39	0.30	8	1	21
J993919		10	<1	0.06	<10	0.19	1330	10	<0.01	1	1870	27	0.15	5	4	37
J993920		<10	<1	0.02	10	0.67	842	3	<0.01	10	1230	10	0.09	<2	1	6
J993921		10	1	0.03	10	0.70	949	3	<0.01	12	1280	12	0.10	<2	1	7
J993922		10	<1	0.06	10	0.29	464	1	<0.01	10	1070	25	0.07	2	3	7
J993923		<10	<1	0.04	<10	0.56	537	1	<0.01	16	730	23	0.08	<2	2	6
J993924		10	<1	0.03	10	0.16	246	1	<0.01	7	770	24	0.09	<2	1	6
J993925		<10	<1	<0.01	<10	<0.01	<5	<1	<0.01	<1	10	2	0.07	2	<1	<1
J993926		10	<1	0.02	10	0.09	100	1	<0.01	3	410	9	0.09	<2	3	5
J993927		10	1	0.04	10	0.37	1620	1	<0.01	17	1290	17	0.12	<2	1	22
J993928		10	<1	0.04	10	0.11	125	1	<0.01	15	680	17	0.03	<2	1	6
J993929		<10	<1	0.05	10	0.07	29	<1	<0.01	4	980	10	0.04	2	<1	13
J993930		10	1	0.02	<10	0.10	156	<1	<0.01	5	520	18	0.04	2	<1	23
J993931		10	<1	0.02	<10	0.11	183	<1	<0.01	5	470	19	0.03	2	<1	23
J993932		10	<1	0.04	<10	0.46	384	1	<0.01	33	690	20	0.01	2	2	24

***** See Appendix Page for comments regarding this certificate *****

ALS Canada Ltd.
2103 Dollarton Hwy
North Vancouver BC V7H 0A7
Phone: 604 984 0221 Fax: 604 984 0218 www.alsglobal.com

To: EQUITY EXPLORATION CONSULTANTS LTD.
SUITE 200, 900 WEST HASTINGS STREET
VANCOUVER BC V6C 1E5

Finalized Date: 22- AUG- 2010
Account: EIAMML

Project: Eskay

CERTIFICATE OF ANALYSIS TR10110184

Sample Description	Method Analyte Units LOR	ME- ICP41 Th ppm 20	ME- ICP41 Ti % 0.01	ME- ICP41 Tl ppm 10	ME- ICP41 U ppm 10	ME- ICP41 V ppm 1	ME- ICP41 W ppm 10	ME- ICP41 Zn ppm 2
J993891		<20	0.03	<10	<10	124	<10	71
J993892		<20	0.03	<10	<10	175	<10	130
J993893		<20	0.03	<10	<10	56	<10	45
J993894		<20	0.03	<10	<10	75	<10	40
J993895		<20	0.03	<10	<10	119	<10	71
J993896		<20	0.04	<10	<10	71	<10	109
J993897		<20	0.02	<10	<10	92	<10	148
J993900		<20	<0.01	<10	<10	1	<10	<2
J993901		<20	0.03	<10	<10	86	<10	32
J993902		<20	0.05	<10	<10	113	<10	60
J993903		<20	0.10	<10	<10	123	<10	71
J993904		<20	0.08	<10	<10	122	<10	69
993905		<20	0.05	<10	<10	64	<10	26
J993906		<20	0.07	<10	<10	85	<10	7
J993907		<20	0.09	<10	<10	107	<10	46
J993908		<20	0.07	<10	<10	105	<10	53
J993909		<20	0.08	<10	<10	84	<10	61
J993910		<20	0.07	<10	<10	75	<10	84
J993911		<20	0.08	<10	<10	87	<10	94
J993912		<20	0.04	<10	<10	98	<10	82
J993913		<20	0.03	<10	<10	117	<10	87
J993914		<20	0.04	<10	<10	119	<10	69
J993915		<20	0.10	<10	<10	86	<10	114
J993916		<20	0.05	<10	<10	144	<10	53
J993917		<20	0.02	<10	<10	78	<10	70
J993918		<20	0.01	<10	<10	53	<10	78
J993919		<20	0.03	<10	10	96	<10	91
J993920		<20	0.01	<10	<10	67	<10	54
J993921		<20	0.01	<10	<10	73	<10	71
J993922		<20	0.03	<10	<10	100	<10	63
J993923		<20	0.11	<10	10	147	<10	62
J993924		<20	0.02	<10	<10	66	<10	33
J993925		<20	<0.01	<10	<10	1	<10	<2
J993926		<20	0.02	<10	<10	86	<10	15
J993927		<20	0.01	<10	<10	58	<10	74
J993928		<20	0.02	<10	<10	62	<10	37
J993929		<20	<0.01	<10	<10	22	<10	13
J993930		<20	0.02	<10	<10	47	<10	12
J993931		<20	0.02	<10	<10	53	<10	14
J993932		<20	0.01	<10	<10	50	<10	53

***** See Appendix Page for comments regarding this certificate *****

ALS Canada Ltd.
2103 Dollarton Hwy
North Vancouver BC V7H 0A7
Phone: 604 984 0221 Fax: 604 984 0218 www.alsglobal.com

To: EQUITY EXPLORATION CONSULTANTS LTD.
SUITE 200, 900 WEST HASTINGS STREET
VANCOUVER BC V6C 1E5

Finalized Date: 22- AUG- 2010
Account: EIAMML

Project: Eskay

CERTIFICATE OF ANALYSIS TR10110184

Sample Description	Method Analyte Units LOR	WEI- 21 Recvd Wt. kg 0.02	Au- AA23 Au ppm 0.005	ME- ICP41 Ag ppm 0.2	ME- ICP41 Al % 0.01	ME- ICP41 As ppm 2	ME- ICP41 B ppm 10	ME- ICP41 Ba ppm 10	ME- ICP41 Be ppm 0.5	ME- ICP41 Bi ppm 2	ME- ICP41 Ca % 0.01	ME- ICP41 Cd ppm 0.5	ME- ICP41 Co ppm 1	ME- ICP41 Cr ppm 1	ME- ICP41 Cu ppm 1	ME- ICP41 Fe % 0.01
J993933		0.26	0.007	0.6	1.60	8	<10	100	<0.5	<2	0.03	<0.5	7	14	8	1.97
J993934		0.26	0.007	0.6	2.48	30	<10	150	0.6	<2	0.14	<0.5	9	31	33	5.56
J993935		0.18	0.008	0.9	2.42	17	<10	100	<0.5	<2	0.09	<0.5	17	25	28	5.26
J993936		0.24	<0.005	0.6	3.25	25	<10	60	<0.5	<2	0.04	0.5	6	46	37	8.08
J993937		0.16	0.010	2.0	1.94	6	<10	180	0.7	<2	0.10	0.6	4	14	36	1.98
J993938		0.22	0.008	0.4	1.95	18	<10	180	0.5	<2	0.13	<0.5	37	25	17	3.67
J993939		0.12	<0.005	<0.2	1.32	11	<10	60	<0.5	<2	0.02	<0.5	5	22	34	3.48
J993940		0.18	NSS	1.7	2.41	5	<10	70	1.7	<2	0.35	0.9	3	18	59	0.43
J993941		0.20	NSS	2.1	2.39	3	<10	70	1.6	<2	0.34	0.9	4	19	65	0.42
J993942		0.14	0.026	0.7	1.77	17	<10	130	0.8	<2	0.65	0.7	20	27	34	4.93
J993943		0.26	0.008	1.2	2.13	19	<10	130	<0.5	<2	0.13	<0.5	8	35	24	4.41
J993944		0.26	0.032	0.3	1.81	39	<10	120	<0.5	<2	0.34	0.5	16	33	39	4.37
J993945		0.28	0.020	0.9	3.08	12	<10	40	<0.5	<2	0.17	<0.5	8	18	51	6.03
J993946		0.18	0.014	0.5	2.05	15	<10	80	<0.5	<2	0.15	<0.5	6	26	19	5.13
J993947		0.22	0.014	0.5	5.26	22	<10	50	0.8	<2	0.09	<0.5	7	39	47	5.38
J993948		0.18	0.016	0.7	1.97	11	<10	60	<0.5	<2	0.12	<0.5	4	27	17	5.35
J993949		0.22	0.134	0.4	2.64	13	<10	40	<0.5	<2	0.78	<0.5	29	15	34	7.63
J993950		0.10	<0.005	<0.2	0.01	<2	<10	10	<0.5	<2	0.01	<0.5	<1	<1	<1	0.03
J993951		0.14	0.013	0.7	1.29	<2	<10	30	<0.5	<2	0.32	<0.5	6	7	8	3.12
J993952		0.22	0.023	1.7	3.99	7	<10	50	1.0	<2	0.27	<0.5	12	35	47	5.64
J993953		0.24	0.022	1.5	3.59	11	<10	40	<0.5	<2	0.09	<0.5	6	72	26	7.75
J993954		0.12	0.017	0.2	1.10	3	<10	20	<0.5	<2	0.41	<0.5	8	8	9	2.79
J993955		0.28	0.013	0.3	1.18	12	<10	20	<0.5	<2	0.25	<0.5	4	16	17	2.00
J993956		0.24	0.013	0.3	1.11	13	<10	20	<0.5	<2	0.16	<0.5	6	24	22	4.15
J993957		0.20	0.027	0.8	4.56	9	<10	40	0.5	<2	0.10	<0.5	4	36	29	6.47
J993958		0.14	0.017	0.6	4.89	7	<10	40	0.8	<2	0.25	<0.5	9	83	19	7.63
J993959		0.18	0.028	0.6	2.56	15	<10	50	<0.5	<2	0.08	<0.5	4	36	26	8.91
J993960		0.18	0.030	0.9	1.84	15	<10	110	<0.5	<2	0.14	<0.5	3	28	34	4.26
J993961		0.22	0.011	1.2	1.85	17	<10	90	<0.5	<2	0.18	<0.5	3	24	31	4.32
J993962		0.18	0.005	1.1	3.04	29	<10	60	0.6	<2	0.06	<0.5	5	45	41	7.35
993963		0.16	0.020	0.3	0.69	5	<10	30	<0.5	<2	0.12	<0.5	5	8	16	1.53
J993964		0.22	0.006	0.8	2.19	26	<10	130	<0.5	<2	0.05	<0.5	3	37	29	9.23
J993965		0.22	0.027	1.6	2.12	18	<10	60	<0.5	<2	0.08	<0.5	4	28	25	5.47
J993966		0.26	0.049	1.9	2.15	20	<10	40	<0.5	<2	0.13	<0.5	5	34	32	5.33
J993967		0.20	0.036	1.2	1.70	11	<10	60	<0.5	<2	0.19	<0.5	7	62	42	6.80
J993968		0.14	<0.005	1.0	1.77	10	<10	60	<0.5	<2	0.37	<0.5	7	23	33	3.08
J993969		0.20	<0.005	0.5	0.82	18	<10	50	<0.5	<2	0.52	0.5	4	21	15	4.29
J993970		0.14	0.013	0.3	0.74	13	<10	40	<0.5	<2	0.06	<0.5	3	20	11	2.74
J993971		0.10	0.011	0.2	0.68	11	<10	30	<0.5	<2	0.06	<0.5	3	15	13	1.94
J993972		0.30	0.034	0.5	3.31	8	<10	270	0.6	<2	0.32	<0.5	24	52	889	8.41

***** See Appendix Page for comments regarding this certificate *****

ALS Canada Ltd.
2103 Dollarton Hwy
North Vancouver BC V7H 0A7
Phone: 604 984 0221 Fax: 604 984 0218 www.alsglobal.com

To: EQUITY EXPLORATION CONSULTANTS LTD.
SUITE 200, 900 WEST HASTINGS STREET
VANCOUVER BC V6C 1E5

Finalized Date: 22- AUG- 2010
Account: EIAMML

Project: Eskay

CERTIFICATE OF ANALYSIS TR10110184

Sample Description	Method	ME- ICP41	ME- ICP41	ME- ICP41	ME- ICP41	ME- ICP41	ME- ICP41	ME- ICP41	ME- ICP41	ME- ICP41	ME- ICP41	ME- ICP41	ME- ICP41	ME- ICP41	ME- ICP41	ME- ICP41
	Analyte	Ga	Hg	K	La	Mg	Mn	Mo	Na	Ni	P	Pb	S	Sb	Sc	Sr
	Units	ppm	ppm	%	ppm	%	ppm	ppm	%	ppm	ppm	ppm	%	ppm	ppm	ppm
	LOR	10	1	0.01	10	0.01	5	1	0.01	1	10	2	0.01	2	1	1
J993933		10	<1	0.03	10	0.08	554	<1	<0.01	5	700	9	<0.01	2	2	9
J993934		10	<1	0.05	10	0.54	573	1	<0.01	22	1120	16	0.02	5	3	23
J993935		10	<1	0.04	10	0.20	1490	2	<0.01	16	880	15	0.03	<2	3	17
J993936		10	1	0.03	<10	0.28	326	1	<0.01	14	880	18	0.03	<2	5	8
J993937		<10	1	0.04	10	0.08	85	<1	0.01	10	930	14	0.05	<2	<1	19
J993938		10	<1	0.07	10	0.20	4140	2	<0.01	15	660	16	0.03	2	1	22
J993939		<10	<1	0.03	10	0.08	128	1	<0.01	19	660	9	0.01	<2	3	9
J993940		<10	1	0.03	20	0.13	38	<1	0.01	14	1780	26	0.28	<2	1	58
J993941		10	<1	0.03	20	0.11	32	<1	<0.01	14	1740	31	0.28	2	1	59
J993942		10	<1	0.06	<10	0.27	1345	1	0.01	23	1810	19	0.09	<2	1	81
J993943		10	<1	0.08	<10	0.34	373	1	<0.01	25	1370	22	0.03	3	1	22
J993944		<10	1	0.04	10	1.00	670	1	<0.01	35	1370	20	0.02	3	4	22
J993945		10	<1	0.02	<10	0.32	566	2	0.03	7	1520	8	0.06	<2	3	28
J993946		10	1	0.03	<10	0.30	220	1	0.03	12	800	12	0.07	<2	3	20
J993947		10	1	0.02	10	0.49	288	2	<0.01	24	1170	14	0.04	<2	5	8
J993948		20	<1	0.02	10	0.16	172	2	0.03	6	470	9	0.06	2	3	17
J993949		20	1	0.02	<10	0.52	1985	1	0.03	41	760	8	0.06	<2	2	39
J993950		<10	<1	<0.01	<10	<0.01	<5	<1	<0.01	<1	10	<2	<0.01	<2	<1	1
J993951		<10	1	0.05	<10	0.29	135	<1	0.07	6	770	3	0.11	<2	3	35
J993952		10	1	0.02	10	0.25	1835	6	0.01	9	2960	6	0.06	<2	2	16
J993953		30	<1	0.01	10	0.19	151	3	0.01	8	370	12	0.03	2	6	8
J993954		<10	<1	0.07	<10	0.34	223	<1	0.12	6	1250	3	0.05	<2	4	37
J993955		10	<1	0.02	10	0.27	135	1	0.01	7	500	10	<0.01	2	2	20
J993956		10	1	0.02	<10	0.24	146	3	0.02	9	440	6	0.03	2	3	16
J993957		10	1	0.01	<10	0.21	108	2	<0.01	10	540	9	0.06	<2	5	10
J993958		20	<1	0.01	<10	0.33	199	2	0.02	12	650	8	0.05	<2	5	26
J993959		20	<1	0.01	<10	0.22	269	3	0.02	8	330	12	0.02	<2	4	14
J993960		10	<1	0.03	10	0.34	149	2	0.01	11	430	15	0.02	2	3	20
J993961		20	1	0.03	10	0.22	129	3	0.01	8	490	14	0.03	<2	3	22
J993962		10	1	0.03	10	0.42	245	5	0.02	19	990	14	0.04	<2	5	7
993963		10	<1	0.02	<10	0.09	68	1	0.02	4	460	4	0.04	2	2	24
J993964		30	<1	0.03	10	0.27	227	6	0.03	19	480	25	0.05	2	3	8
J993965		20	1	0.04	10	0.28	219	3	0.03	13	1120	13	0.07	<2	2	10
J993966		10	1	0.03	<10	0.36	235	2	0.04	10	950	14	0.06	<2	3	15
J993967		20	<1	0.03	10	0.37	181	3	0.04	17	1280	11	0.08	2	2	19
J993968		10	<1	0.05	10	0.33	264	5	0.05	13	1040	8	0.12	2	2	24
J993969		20	<1	0.04	10	0.20	312	18	0.04	8	430	12	0.04	<2	3	16
J993970		20	<1	0.03	10	0.09	91	6	0.03	5	280	8	0.04	<2	2	10
J993971		20	<1	0.02	10	0.09	103	6	0.02	5	230	5	0.03	<2	2	9
J993972		10	<1	0.14	10	0.39	212	28	0.03	31	3160	3	0.10	<2	6	19

***** See Appendix Page for comments regarding this certificate *****

ALS Canada Ltd.
2103 Dollarton Hwy
North Vancouver BC V7H 0A7
Phone: 604 984 0221 Fax: 604 984 0218 www.alsglobal.com

To: EQUITY EXPLORATION CONSULTANTS LTD.
SUITE 200, 900 WEST HASTINGS STREET
VANCOUVER BC V6C 1E5

Finalized Date: 22- AUG- 2010
Account: EIAMML

Project: Eskay

CERTIFICATE OF ANALYSIS TR10110184

Sample Description	Method	ME- ICP41	ME- ICP41	ME- ICP41	ME- ICP41	ME- ICP41	ME- ICP41	ME- ICP41
	Analyte	Th	Ti	Tl	U	V	W	Zn
	Units	ppm	%	ppm	ppm	ppm	ppm	ppm
	LOR	20	0.01	10	10	1	10	2
J993933		<20	<0.01	<10	<10	44	<10	27
J993934		<20	0.03	<10	<10	90	<10	78
J993935		<20	<0.01	<10	<10	61	<10	78
J993936		<20	0.03	<10	<10	122	<10	34
J993937		<20	0.01	<10	<10	25	<10	20
J993938		<20	0.02	<10	<10	78	<10	75
J993939		<20	0.01	<10	<10	67	<10	49
J993940		<20	0.01	<10	<10	16	<10	15
J993941		<20	0.01	<10	<10	16	<10	17
J993942		<20	0.01	<10	<10	53	<10	51
J993943		<20	0.01	<10	<10	86	<10	54
J993944		<20	0.03	<10	<10	66	<10	88
J993945		<20	0.24	<10	<10	137	<10	20
J993946		<20	0.16	<10	<10	102	<10	33
J993947		<20	0.09	<10	<10	72	<10	69
J993948		<20	0.35	<10	<10	136	<10	24
J993949		<20	0.21	<10	<10	144	<10	34
J993950		<20	<0.01	<10	<10	1	<10	<2
J993951		<20	0.31	<10	<10	62	<10	21
J993952		<20	0.20	<10	<10	113	<10	36
J993953		<20	0.84	<10	<10	217	<10	35
J993954		<20	0.45	<10	<10	71	<10	19
J993955		<20	0.30	<10	<10	90	<10	27
J993956		<20	0.32	<10	<10	184	<10	26
J993957		<20	0.32	<10	<10	117	<10	22
J993958		<20	0.81	<10	<10	218	<10	34
J993959		<20	0.54	<10	<10	188	<10	34
J993960		<20	0.12	<10	<10	99	<10	34
J993961		<20	0.12	<10	<10	111	<10	27
J993962		<20	0.12	<10	<10	131	<10	98
993963		<20	0.12	<10	<10	75	<10	14
J993964		<20	0.19	<10	<10	178	<10	46
J993965		<20	0.09	<10	<10	90	<10	38
J993966		<20	0.16	<10	<10	124	<10	25
J993967		<20	0.31	<10	<10	187	<10	26
J993968		<20	0.11	<10	<10	75	<10	53
J993969		<20	0.36	<10	<10	165	<10	48
J993970		<20	0.19	<10	<10	120	<10	21
J993971		<20	0.16	<10	<10	129	<10	20
J993972		<20	0.27	<10	<10	155	<10	18

***** See Appendix Page for comments regarding this certificate *****

ALS Canada Ltd.
2103 Dollarton Hwy
North Vancouver BC V7H 0A7
Phone: 604 984 0221 Fax: 604 984 0218 www.alsglobal.com

To: EQUITY EXPLORATION CONSULTANTS LTD.
SUITE 200, 900 WEST HASTINGS STREET
VANCOUVER BC V6C 1E5

Finalized Date: 22- AUG- 2010
Account: EIAMML

Project: Eskay

CERTIFICATE OF ANALYSIS TR10110184

Sample Description	Method Analyte Units LOR	WEI- 21 Recvd Wt. kg 0.02	Au- AA23 Au ppm 0.005	ME- ICP41 Ag ppm 0.2	ME- ICP41 Al % 0.01	ME- ICP41 As ppm 2	ME- ICP41 B ppm 10	ME- ICP41 Ba ppm 10	ME- ICP41 Be ppm 0.5	ME- ICP41 Bi ppm 2	ME- ICP41 Ca % 0.01	ME- ICP41 Cd ppm 0.5	ME- ICP41 Co ppm 1	ME- ICP41 Cr ppm 1	ME- ICP41 Cu ppm 1	ME- ICP41 Fe % 0.01
J993973		0.26	0.024	0.8	1.94	27	<10	100	<0.5	<2	0.11	<0.5	8	42	164	5.45
J993974		0.22	0.014	1.0	2.72	45	<10	180	0.6	<2	1.97	1.2	45	35	640	6.18
J993975		0.12	<0.005	<0.2	0.01	<2	<10	10	<0.5	<2	0.01	<0.5	1	<1	4	0.03
J993976		0.22	0.053	1.7	1.41	16	<10	40	<0.5	<2	0.06	<0.5	4	35	22	5.56
J993977		0.22	0.018	1.4	1.96	13	<10	40	<0.5	<2	0.08	<0.5	5	27	33	4.73
J993978		0.26	0.022	1.8	1.87	9	<10	70	<0.5	<2	0.20	<0.5	10	21	31	3.57
J993979		0.28	0.017	0.9	1.43	11	<10	40	<0.5	<2	0.06	<0.5	4	22	21	2.61
J993980		0.26	0.026	0.9	4.50	19	<10	60	<0.5	<2	0.03	<0.5	3	56	32	8.35
J993981		0.30	0.018	1.6	1.53	12	<10	60	<0.5	<2	0.17	<0.5	6	26	48	4.07
J993982		0.32	0.050	1.9	1.36	13	<10	40	<0.5	<2	0.08	<0.5	4	18	33	3.17
J993983		0.24	0.026	0.7	1.65	16	<10	40	<0.5	<2	0.12	<0.5	6	18	53	5.13
J993984		0.18	0.052	1.0	2.42	20	<10	70	<0.5	<2	0.11	<0.5	4	29	48	6.06
J993985		0.24	0.009	0.6	1.58	9	<10	70	<0.5	<2	0.11	<0.5	6	30	27	2.98
J993986		0.20	0.009	0.8	2.20	26	<10	110	<0.5	2	0.05	<0.5	3	30	27	5.33
J993987		0.22	0.025	2.3	2.42	56	<10	100	<0.5	<2	0.06	<0.5	6	44	102	9.89
J993988		0.22	0.045	0.9	0.90	49	<10	40	<0.5	<2	0.19	<0.5	7	10	130	10.35
J993989		0.24	0.024	0.9	0.99	5	<10	40	<0.5	<2	0.08	<0.5	5	16	20	2.65
J993990		0.26	0.015	0.6	2.89	18	<10	60	<0.5	<2	0.09	<0.5	6	39	37	6.42
J993991		0.16	0.029	0.8	1.84	25	<10	80	<0.5	<2	0.12	<0.5	4	26	22	5.33
J993992		0.30	0.012	0.8	1.48	22	<10	160	<0.5	<2	0.09	<0.5	4	26	25	5.87
J993993		0.16	0.017	0.7	1.93	23	<10	50	<0.5	2	0.07	<0.5	2	30	21	7.11
J993994		0.24	0.019	2.2	2.00	16	<10	50	<0.5	<2	0.08	<0.5	3	30	27	6.03
J993995		0.20	0.022	0.2	3.00	38	<10	40	<0.5	<2	0.05	<0.5	5	41	41	10.00
J993996		0.18	0.030	0.9	1.12	14	<10	30	<0.5	<2	0.14	<0.5	5	20	16	4.57
J993997		0.20	0.018	5.3	2.54	24	<10	80	<0.5	<2	0.55	0.5	4	49	38	6.64
J993998		0.22	0.027	1.1	2.01	20	<10	80	<0.5	<2	0.06	<0.5	3	40	27	7.60
J993999		0.28	NSS	2.7	2.17	44	<10	60	<0.5	<2	0.09	<0.5	7	40	53	6.26

***** See Appendix Page for comments regarding this certificate *****

ALS Canada Ltd.
2103 Dollarton Hwy
North Vancouver BC V7H 0A7
Phone: 604 984 0221 Fax: 604 984 0218 www.alsglobal.com

To: EQUITY EXPLORATION CONSULTANTS LTD.
SUITE 200, 900 WEST HASTINGS STREET
VANCOUVER BC V6C 1E5

Finalized Date: 22- AUG- 2010
Account: EIAMML

Project: Eskay

CERTIFICATE OF ANALYSIS TR10110184

Sample Description	Method	ME- ICP41	ME- ICP41	ME- ICP41	ME- ICP41	ME- ICP41	ME- ICP41	ME- ICP41	ME- ICP41	ME- ICP41	ME- ICP41	ME- ICP41	ME- ICP41	ME- ICP41	ME- ICP41	ME- ICP41
	Analyte	Ga	Hg	K	La	Mg	Mn	Mo	Na	Ni	P	Pb	S	Sb	Sc	Sr
	Units	ppm	ppm	%	ppm	%	ppm	ppm	%	ppm	ppm	ppm	%	ppm	ppm	ppm
	LOR	10	1	0.01	10	0.01	5	1	0.01	1	10	2	0.01	2	1	1
J993973		10	1	0.03	<10	0.28	184	44	0.03	17	1420	6	0.10	<2	2	14
J993974		10	1	0.06	10	0.44	735	71	0.03	61	1610	6	0.12	<2	2	36
J993975		<10	1	<0.01	<10	<0.01	<5	<1	0.01	<1	10	<2	0.01	<2	<1	1
J993976		20	<1	0.02	10	0.19	160	20	0.02	7	390	14	0.05	2	3	6
J993977		20	1	0.03	10	0.21	910	4	0.02	10	1380	14	0.05	<2	2	8
J993978		10	1	0.04	10	0.40	622	2	0.05	12	800	10	0.06	<2	2	25
J993979		20	<1	0.02	20	0.11	236	3	0.02	6	770	20	0.04	<2	1	7
J993980		10	1	0.02	<10	0.37	257	2	0.02	17	920	18	0.07	3	5	6
J993981		10	<1	0.03	<10	0.24	157	1	0.02	8	870	9	0.05	4	3	16
J993982		20	<1	0.01	10	0.15	96	2	0.03	4	730	12	0.07	<2	1	13
J993983		20	1	0.03	10	0.22	189	4	0.02	6	830	13	0.06	<2	3	14
J993984		20	1	0.02	<10	0.33	212	3	0.03	9	900	13	0.06	<2	3	26
J993985		10	1	0.05	10	0.52	188	2	0.02	19	600	6	0.06	<2	2	13
J993986		10	<1	0.03	10	0.22	91	9	0.02	16	440	13	0.05	<2	4	10
J993987		30	<1	0.03	10	0.20	149	21	0.02	7	680	17	0.04	<2	4	6
J993988		20	<1	0.03	<10	0.11	109	59	0.03	3	970	8	0.11	<2	1	11
J993989		10	<1	0.03	10	0.20	107	2	0.03	5	560	11	0.05	2	2	12
J993990		10	1	0.03	10	0.59	364	2	0.02	24	960	15	0.06	3	3	9
J993991		20	<1	0.03	10	0.17	96	3	0.02	9	750	15	0.04	2	3	18
J993992		30	1	0.03	10	0.15	293	4	0.02	12	2570	17	0.06	<2	2	13
J993993		30	<1	0.02	10	0.13	272	4	0.02	6	2300	17	0.04	<2	3	12
J993994		20	1	0.03	10	0.22	177	4	0.02	7	820	14	0.05	2	3	8
J993995		40	1	0.03	10	0.40	444	5	0.02	11	870	22	0.05	<2	3	8
J993996		30	<1	0.03	10	0.20	513	3	0.03	5	2040	12	0.07	2	1	21
J993997		30	1	0.02	10	0.28	157	9	0.03	12	750	12	0.07	2	3	19
J993998		20	<1	0.02	10	0.25	135	11	0.02	9	610	16	0.05	<2	3	9
J993999		20	1	0.03	10	0.38	626	16	0.02	14	910	19	0.05	3	2	13

***** See Appendix Page for comments regarding this certificate *****

ALS Canada Ltd.
2103 Dollarton Hwy
North Vancouver BC V7H 0A7
Phone: 604 984 0221 Fax: 604 984 0218 www.alsglobal.com

To: EQUITY EXPLORATION CONSULTANTS LTD.
SUITE 200, 900 WEST HASTINGS STREET
VANCOUVER BC V6C 1E5

Finalized Date: 22- AUG- 2010
Account: EIAMML

Project: Eskay

CERTIFICATE OF ANALYSIS TR10110184

Sample Description	Method Analyte Units LOR	ME- ICP41 Th ppm 20	ME- ICP41 Ti % 0.01	ME- ICP41 Tl ppm 10	ME- ICP41 U ppm 10	ME- ICP41 V ppm 1	ME- ICP41 W ppm 10	ME- ICP41 Zn ppm 2
J993973		<20	0.17	<10	<10	127	<10	31
J993974		<20	0.12	<10	10	156	<10	85
J993975		<20	<0.01	<10	<10	1	<10	<2
J993976		<20	0.38	<10	<10	198	<10	24
J993977		<20	0.15	<10	<10	77	<10	46
J993978		<20	0.14	<10	<10	69	<10	42
J993979		<20	0.24	<10	<10	62	<10	20
J993980		<20	0.07	<10	<10	78	<10	55
J993981		<20	0.31	<10	<10	122	<10	17
J993982		<20	0.22	<10	<10	108	<10	13
J993983		<20	0.38	<10	<10	165	<10	27
J993984		<20	0.21	<10	<10	141	<10	24
J993985		<20	0.07	<10	<10	64	<10	56
J993986		<20	0.18	<10	<10	152	<10	49
J993987		<20	0.20	<10	<10	158	<10	38
J993988		<20	0.16	<10	<10	177	<10	19
J993989		<20	0.31	<10	<10	117	<10	19
J993990		<20	0.08	<10	<10	87	<10	59
J993991		<20	0.13	<10	<10	164	<10	28
J993992		<20	0.10	<10	<10	120	<10	37
J993993		<20	0.22	<10	<10	137	<10	24
J993994		<20	0.25	<10	<10	125	<10	29
J993995		<20	0.21	<10	<10	148	<10	40
J993996		<20	0.25	<10	<10	104	<10	26
J993997		<20	0.15	<10	<10	129	<10	58
J993998		<20	0.24	<10	<10	164	<10	30
J993999		<20	0.17	<10	<10	163	<10	68

***** See Appendix Page for comments regarding this certificate *****

ALS Canada Ltd.
2103 Dollarton Hwy
North Vancouver BC V7H 0A7
Phone: 604 984 0221 Fax: 604 984 0218 www.alsglobal.com

To: EQUITY EXPLORATION CONSULTANTS LTD.
SUITE 200, 900 WEST HASTINGS STREET
VANCOUVER BC V6C 1E5

Finalized Date: 22- AUG- 2010
Account: EIAMML

Project: Eskay

CERTIFICATE OF ANALYSIS TR10110184

Method	CERTIFICATE COMMENTS
ALL METHODS	NSS is non- sufficient sample.

Appendix F: Quality Control / Quality Assurance

QUALITY ASSURANCE / QUALITY CONTROL

I Chain of Custody

All samples were packed in rice sacks and sealed with uniquely-numbered non-resealable security straps. Rice sacks were trucked to ALS Chemex Labs Ltd. in Terrace, an ISO 9001 registered laboratory. ALS Chemex reported that all bags were received in good condition, with all security straps intact, and with no evidence of tampering.

II Blanks

Blanks are samples which are known to be barren of mineralization and are inserted into the sample stream in the field to determine whether contamination has occurred after sample collection. A total of 33 soil blanks were inserted into the sample sequence (approximately every 30th sample) and submitted for analysis. The blank material comprised commercially available silica silt from the same company that supplies ALS Chemex Labs with their blank material.

Review of the analytical results from the blanks samples indicates that all samples returned uniformly low values in all elements of interest.

III Field Duplicate Analysis

Field duplicates are collection and analysis of two separate samples from the same field location; in the case of soil samples a second sample was collected from the same depth in the same excavation as the original routine soil sample. These field duplicates are used to measure the reproducibility or precision of sampling, which includes both laboratory variation and sample variation. The duplicate-pairs will contain all the cumulative error associated with the sampling and analytical process and may also allow the determination of true, or effective, detection limits (where the cumulative uncertainty of sampling and analytical techniques, or precision, equals 100%). A total of 65 soil field duplicates were inserted into the sample sequence (approximately every 20th sample) and submitted for analysis.

Precision for the field duplicates was plotted on a series of scatterplots and absolute relative difference vs. rank plots. As a very general guideline for these plots is that for field samples, 90% of field duplicates should have a precision of 30% (±15%) or better. However it is often not possible or practical that these levels of precision will be achieved due to the natural variablility of sampled materials and limitations of equipment.

The elements of interest at the Eskay Project exhibit variable reproducibility with the base metals exhibiting good precision. For each of Co, Cu, Pb and Zn, 90% of the duplicate-pairs have precisions of 35% or better. The copper absolute relative difference (a proxy for precision) vs. rank is displayed below and it can be read that 90% of duplicate-pairs have a precision of ~25% or better.

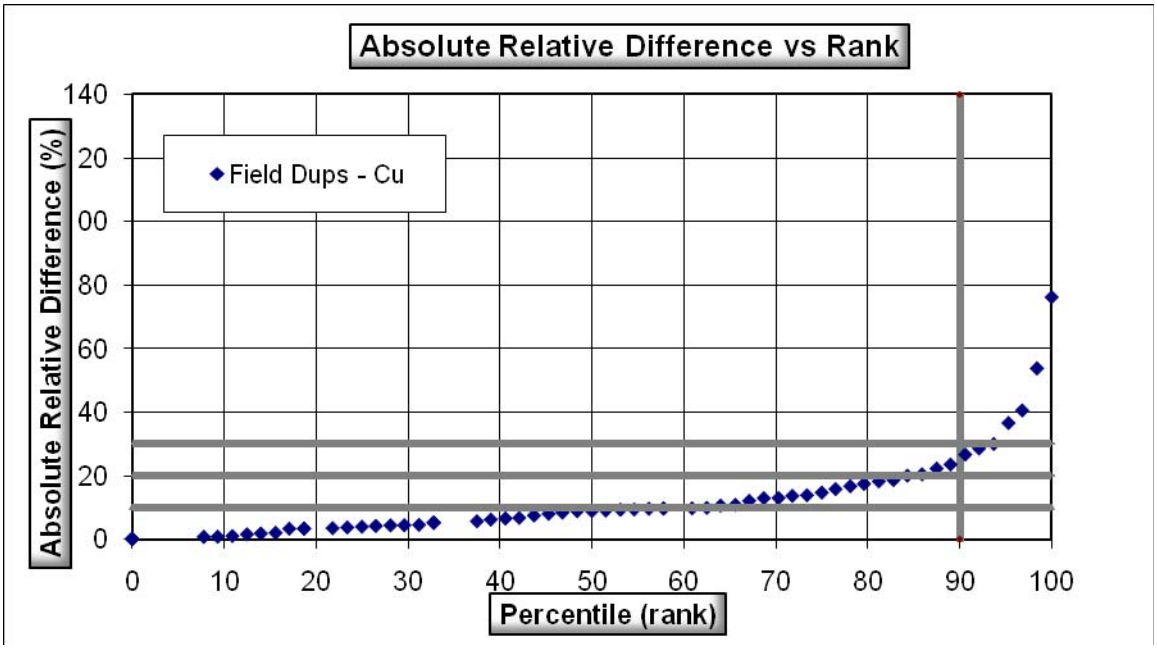

The precision of precious metals in soils on the Eskay Project were markedly poorer than the base metals. The precision of Au was poor with 90% of duplicate-pairs attained a precision of just 95% as shown in the ARD vs. rank plot below.

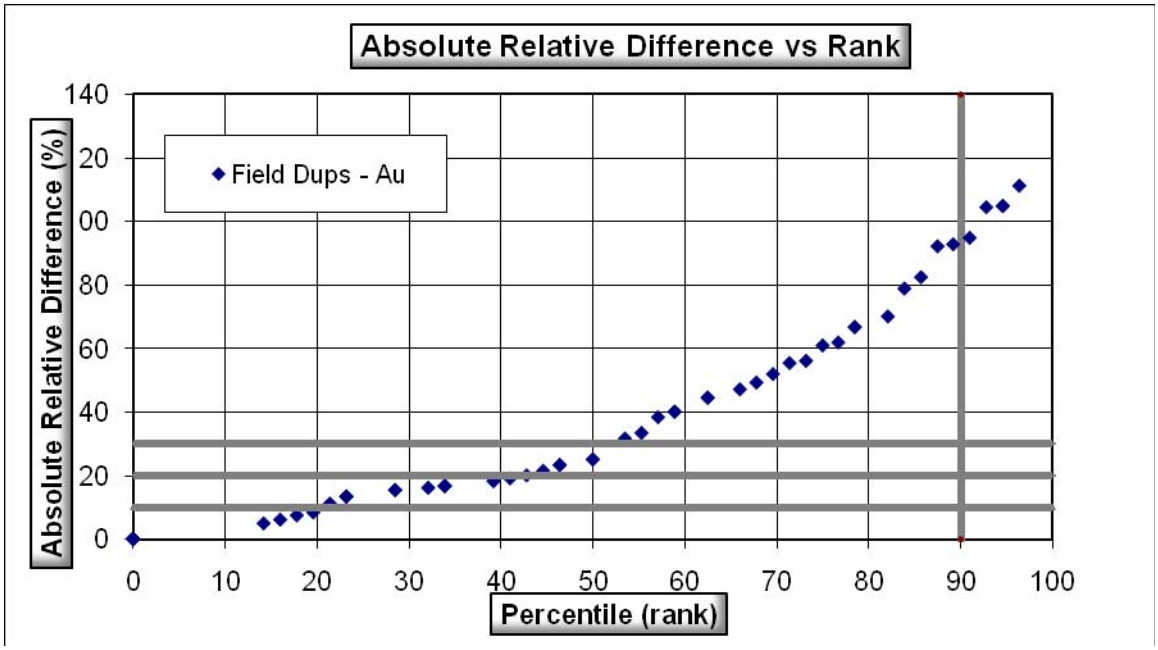

When the ARD or precision is plotted against mean concentration for Au, it can be seen from the moving average of ARD (in the pink line) that the precision below 30 ppb is approximately 60% and the precision improves to approximately 40% with increasing concentration.

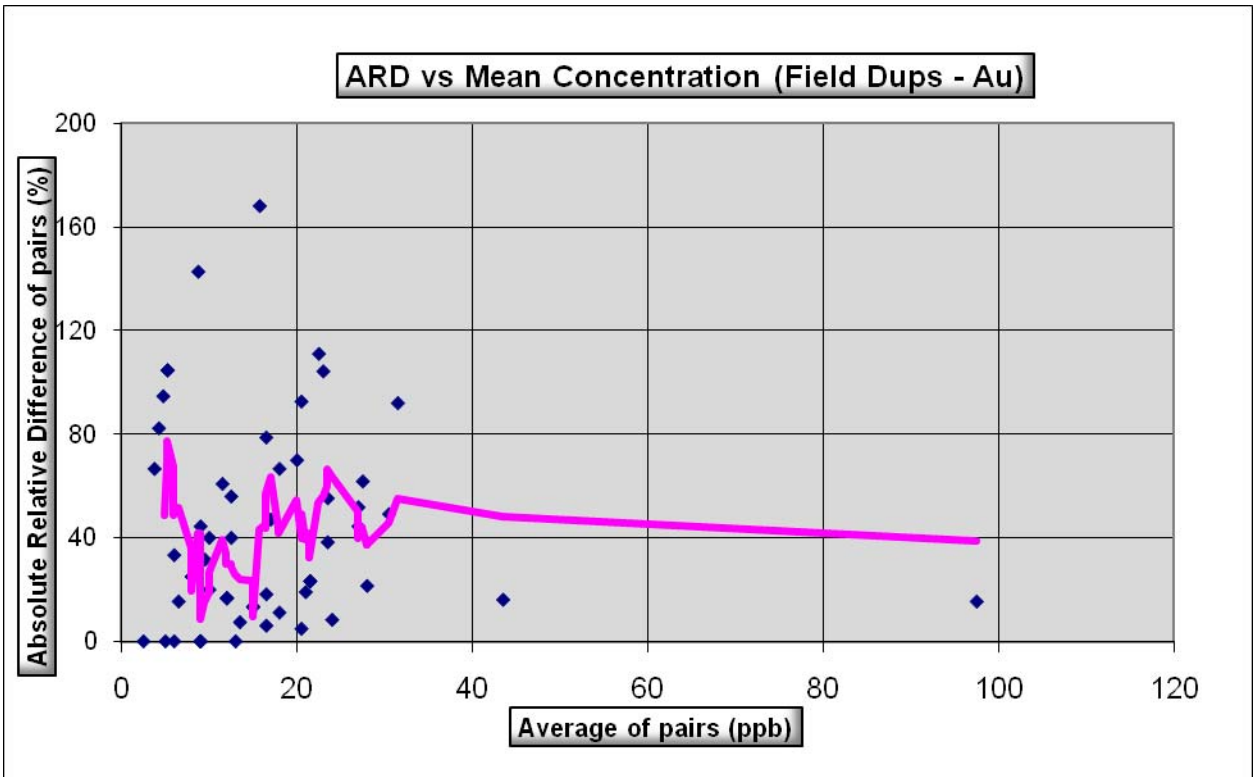

Similarly for Ag, as can be seen in the ARD vs. rank plot precision is poor with 90% of the duplicate-pairs having a precision of less than about 80%. The moving average of precision on the ARD vs. mean concentration plot for Ag below indicates that the poorest precision is at concentrations less than 0.6 ppm and precision improves to about 30% above 0.6 ppm.

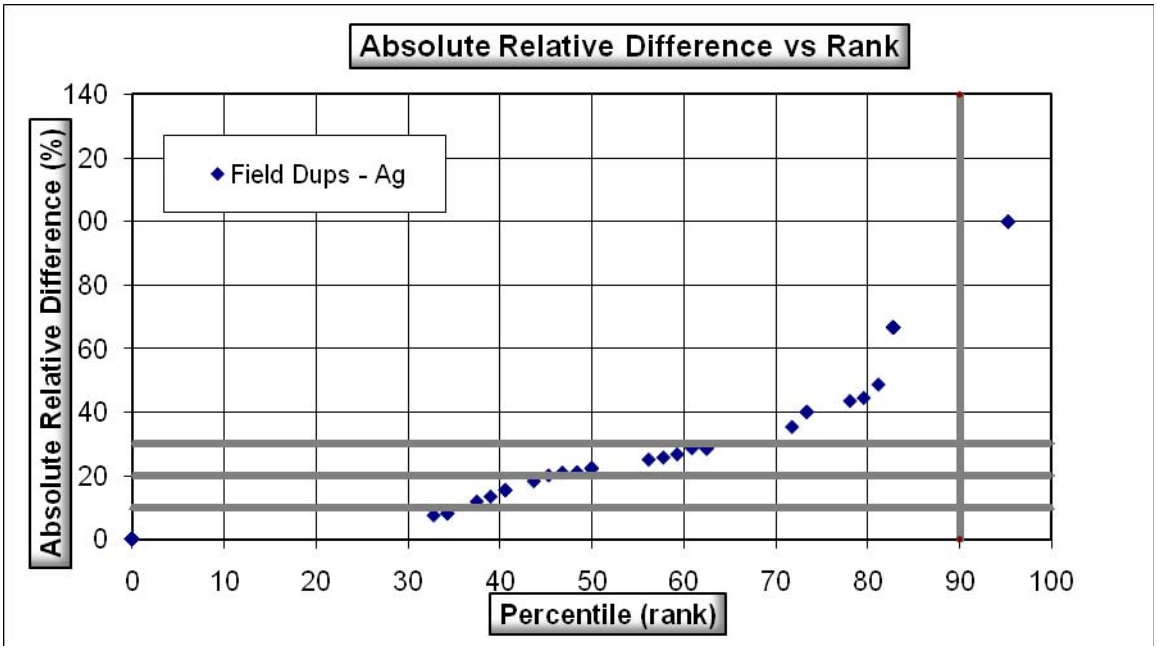

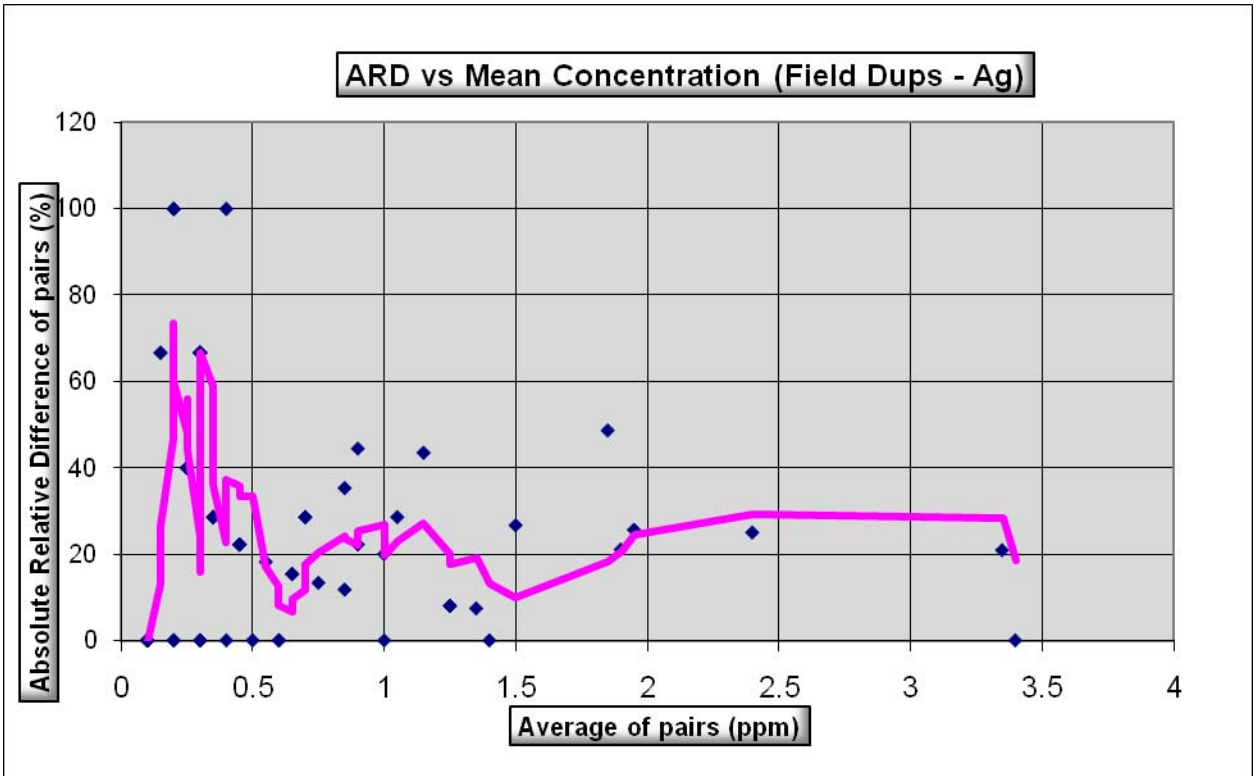

IV Conclusions

- There is no evidence of tampering with the samples between collection and the laboratory.
- Uniformly low values for all metals of interest in all blank sample analyses indicate that contamination of soil samples did not take place in the field, or in the lab.
- Analysis of field duplicate samples indicates poor precision in Au and Ag although at higher concentrations of Ag precision improves to an acceptable level. This is likely due to the natural variability of the sampled material.
- The precision of field duplicates for base metals Cu, Co, Pb, and Zn was found to be acceptable, returning 35% or better for each of these elements.

Appendix G: Geophysical Logistical Report

LOGISTICAL REPORT

MAGNETOMETER SURVEY

ESKAY PROJECT, ESKAY MINE AREA, B.C.

on behalf of

EQUITY EXPLORATION CONSULTANTS LTD.
200 - 900 West Hastings Street
Vancouver, B.C. V6C 1E5

Survey performed: July 26 to August 1, 2010

by

Alan Scott, Geophysicist
SCOTT GEOPHYSICS LTD.
4013 West 14th Avenue
Vancouver, B.C. V6R 2X3

August 10, 2010

TABLE OF CONTENTS

		page
1	Introduction	1
2	Survey coverage and procedures	1
3.	Personnel	1
4.	Instrumentation	1

Statement of Qualifications rear of report

Accompanying Maps (1:2500 scale)

HAR Grid
- Magnetometer Survey - Profiles (idealized grid)
- Magnetometer Survey – Contour Plan (UTM coordinates)

MAX Grid
- Magnetometer Survey - Profiles (idealized grid)
- Magnetometer Survey – Contour Plan (UTM coordinates)

CHRIS Grid
- Magnetometer Survey - Profiles (idealized grid)
- Magnetometer Survey – Contour Plan (UTM coordinates)

Accompanying Files

All final magnetometer and GPS data; all maps and sections (pdf format)

1. INTRODUCTION

A magnetometer survey was performed at the Eskay Project, Eskay Mine Area, B.C., within the period July 26 to August 1, 2010.

The surveys were performed by Scott Geophysics Ltd. on behalf of Equity Exploration Consultants Ltd. This report describes the instrumentation and procedures, and presents the results of the surveys.

2. SURVEY COVERAGE AND PROCEDURES

A total of 21.26 km of magnetometer survey was performed at the Eskay Project. The survey was performed in very rugged terrain on three grids (HAR, MAX, and CHRIS). Magnetometer readings were taken at 12.5m intervals. Readings were corrected for diurnal drift via a fixed base station cycling at 10 second intervals. GPS readings were taken, where possible, at line end points and at major turning points.

The results are presented on the accompanying profile and contour plan maps. The profile plan is plotted as an idealized grid and the contour plan is plotted on the GPS derived UTM base.

3. PERSONNEL

Gordon Stewart was the crew chief on the survey on behalf of Scott Geophysics Ltd. Thomas Branson was the representative on behalf of Equity Exploration Consultants Ltd.

4. INSTRUMENTATION

The survey was performed with Scintrex ENVI magnetometers. UTM coordinates and elevations were measured with a Garmin GPSMAP 60CSx GPS receiver/altimeter.

Respectfully Submitted,



Alan Scott, Geophysicist

Statement of Qualifications

for

Alan Scott, Geophysicist

of

4013 West 14th Avenue
Vancouver, B.C. V6R 2X3

I hereby certify the following statements regarding my qualifications and involvement in the program of work conducted on behalf of Equity Exploration Consultants Ltd., at the Eskay Project, Eskay Mine Area, B.C., and as presented in this report of August 10, 2010.

The work was performed by individuals qualified for its performance.

I have no material interest in the property under consideration in this report.

I graduated from the University of British Columbia with a Bachelor of Science degree (Geophysics) in 1970 and with a Master of Business Administration in 1982.

I am a member of the Association of Professional Engineers and Geoscientists of the Province of British Columbia.

I have been practicing my profession as a Geophysicist in the field of Mineral Exploration since 1970.

Respectfully submitted,



Alan Scott, P.Geo.

4500E 4750E 5000E 5250E 5500E

6000N 5750N 5500N 5250N 5000N

L 5700N
L 5600N
L 5500N
L 5400N
L 5300N
L 5200N
L 5100N
L 5000N

SURVEY SPECIFICATIONS

survey performed	July/2010
survey magnetometer	Scintrex ENVI
base magnetometer	Scintrex ENVI
type	proton
measurement	total field
units	nanoTeslas
diurnal corrections	base station
data interval	12.5 metres
profile base	56500 nT
profile scale	1000 nT/cm
(at 1:2500 scale)	

0 50 100 150 200

METERS

EQUITY EXPLORATION CONSULTANTS LTD.

MAX GRID, ESKAY PROJECT

ESKAY MINE AREA, B.C.
Magnetometer Survey
Profiles

DRAWN BY: ars | DATE: Aug/2010

SCOTT GEOPHYSICS LTD.

403000E 403250E 403500E 403750E 404000E 404250E

6255500N 6255250N 6255000N 6254750N 6254500N

Magnetometer (nT)

64000
60000
58000
57400
57000
56800
56700
56650
56600
56550
56500
56400
56300
56200
56000
55600

L 5700N
L 5600N
L 5500N
L 5400N
L 5300N
L 5200N
L 5100N
L 5000N

SURVEY SPECIFICATIONS

survey performed July/2010

survey magnetometer Scintrex ENVI
base magnetometer Scintrex ENVI
type proton
measurement total field
units nanoTeslas
diurnal corrections base station
data interval 12.5 metres

GPS derived UTM coordinates – NAD83

N

0 50 100 150 200
METERS

EQUITY EXPLORATION CONSULTANTS LTD.

MAX GRID, ESKAY PROJECT

ESKAY MINE AREA, B.C.
Magnetometer Survey
Contour Plan

DRAWN BY: ars | DATE: Aug/2010
SCOTT GEOPHYSICS LTD.

6000E 6250E 6500E 6750E 7000E

6500N 6250N 6000N 5750N 5500N 5250N 5000N

L 6500N
L 6400N
L 6300N
L 6200N
L 6100N
L 6000N
L 5900N
L 5800N
L 5700N
L 5600N
L 5500N
L 5400N
L 5300N
L 5200N

SURVEY SPECIFICATIONS

survey performed	July/2010
survey magnetometer	Scintrex ENVI
base magnetometer	Scintrex ENVI
type	proton
measurement	total field
units	nanoTeslas
diurnal corrections	base station
data interval	12.5 metres
profile base	56500 nT
profile scale	1000 nT/cm
(at 1:2500 scale)	

0 50 100 150 200

METERS

EQUITY EXPLORATION CONSULTANTS LTD.

HAR GRID, ESKAY PROJECT

ESKAY MINE AREA, B.C.
Magnetometer Survey
Profiles

DRAWN BY: ars | DATE: Aug/2010

SCOTT GEOPHYSICS LTD.

404000E 404250E 404500E 404750E 405000E 405250E

6256750N 6256500N 6256250N 6256000N 6255750N 6255500N 6255250N

Magnetometer (nT)

64000
60000
58000
57400
57000
56800
56700
56650
56600
56550
56500
56400
56300
56200
56000
55600

L 6500N
L 6400N
L 6300N
L 6200N
L 6100N
L 6000N
L 5900N
L 5800N
L 5700N
L 5600N
L 5500N
L 5400N
L 5300N
L 5200N

SURVEY SPECIFICATIONS

survey performed	July/2010
survey magnetometer	Scintrex ENVI
base magnetometer	Scintrex ENVI
type	proton
measurement	total field
units	nanoTeslas
diurnal corrections	base station
data interval	12.5 metres

GPS derived UTM coordinates – NAD83

N

0 50 100 150 200

METERS

EQUITY EXPLORATION CONSULTANTS LTD.

HAR GRID, ESKAY PROJECT

ESKAY MINE AREA, B.C.
Magnetometer Survey
Contour Plan

DRAWN BY: ars | DATE: Aug/2010

SCOTT GEOPHYSICS LTD.

8500E 8750E 9000E 9250E 9500E

5500N 5250N 5000N 4750N 4500N 4250N

L 5300N
L 5200N
L 5100N
L 5000N
L 4900N
L 4800N
L 4700N
L 4600N
L 4500N
L 4400N

SURVEY SPECIFICATIONS

survey performed	July/2010
survey magnetometer	Scintrex ENVI
base magnetometer	Scintrex ENVI
type	proton
measurement	total field
units	nanoTeslas
diurnal corrections	base station
data interval	12.5 metres
profile base	56500 nT
profile scale (at 1:2500 scale)	1000 nT/cm

0 50 100 150 200

METERS

EQUITY EXPLORATION CONSULTANTS LTD.

CHRIS GRID, ESKAY PROJECT

ESKAY MINE AREA, B.C.
Magnetometer Survey
Profiles

DRAWN BY: ars | DATE: Aug/2010

SCOTT GEOPHYSICS LTD.

406500E 406750E 407000E 407250E 407500E

6257500N 6257250N 6257000N 6256750N 6256500N 6256250N

Magnetometer (nT)

64000
60000
58000
57400
57000
56800
56700
56650
56600
56550
56500
56400
56300
56200
56000
55600

L 5300N
L 5200N
L 5100N
L 5000N
L 4900N
L 4800N
L 4700N
L 4600N
L 4500N
L 4400N

SURVEY SPECIFICATIONS

survey performed	July/2010
survey magnetometer	Scintrex ENVI
base magnetometer	Scintrex ENVI
type	proton
measurement	total field
units	nanoTeslas
diurnal corrections	base station
data interval	12.5 metres

GPS derived UTM coordinates - NAD83

N

0 50 100 150 200

METERS

EQUITY EXPLORATION CONSULTANTS LTD.

CHRIS GRID, ESKAY PROJECT

ESKAY MINE AREA, B.C.
Magnetometer Survey
Contour Plan

DRAWN BY: ars | DATE: Aug/2010

SCOTT GEOPHYSICS LTD.

Appendix H: Compact Disc

Report text and figures, geochemical database, GIS workspaces, photographs

Appendix I: Geologist's Certificate

GEOLOGIST'S CERTIFICATE

Thomas K. Branson
2804 West 15th Avenue,
Vancouver, BC, Canada

I, Thomas Branson, am a Geologist in the employ of Equity Exploration Consultants Ltd., with offices at Suite 200–900 West Hastings Street in the City of Vancouver, B.C., in the Province of British Columbia.

I am a graduate of the University of British Columbia (2007) with a Bachelor of Science degree in Earth and Ocean Sciences, and I have practiced my profession continuously since 2007.

Since 2007 I have been involved in mineral exploration for gold, silver, copper, lead, zinc and uranium in Canada and Australia.

I am currently a Consulting Geologist and have been since 2007.

I supervised the July 2010 exploration program on the Eskay project and have examined the properties in the field.

Dated at Vancouver, British Columbia, this 10th day of November, 2010.

_____

Thomas K. Branson, B.Sc.

Eskay Creek Mine Road

Eskay Creek Mine

BJ

SOUTH BJ

MAX

GRACEY

DELTA

Snippaker Strip

Unuk River

South Unuk River

Gracey Creek

Frank Mackie Glacier

617584 617603 617604 617606 617923 407133 407132 617623 407131 394815 617924 401539 617645 617643 617648 617647 617646 617663 617664 401541 401537 617665 617666 617683 397097 397098 617684 397084 617685 397031 617765 617686 617687 617688 397032 397033 617783 617784 618023 617763 601746 617703 617723 617724 601747 601748 617786 617785 618024 617764 617745 617744 617743 617787 617803 617823 617824 617825 617826 617827 617843 617844 617863 537096 537094 537093 617883 394136 617905 394138 617906 617884 617885 617886 617887 401555 617903 617889 617904 401554 394808 394809 394810 394811 394812 683463 394780 394781 394786 394788 394787 394789 394790 394791 683483 394794 394819 394823 394825 394820 394821 394824 394826 394827 394828 394822 394829 394830

Max Claims

Prior to Aug 10 2010

As of Aug 10 2010

6,280,000 mN

6,270,000 mN

6,260,000 mN

6,250,000 mN

6,240,000 mN

380,000 mE

390,000 mE

400,000 mE

410,000 mE

420,000 mE

10 km

MAX MINERALS LTD.

Eskay Project

TENURE MAP

EQUITY

Date:	NOV 2010	Scale:	1:75,000
U.T.M. Zone	UTM 9 - NAD27	Mining District	SKEENA/LIARD
N.T.S.	104B/10	State/Province	BC

Figure 2

Soils	Au_ppb	Pb_ppm
J992901	0	17
J992902	59	31
J992903	19	14
J992904	19	18
J992905	7	21
J992906	7	12
J992907	0	14
J992908	29	35
J992909	18	18
J992910	20	22
J992911	14	14
J992912	14	15
J992913	7	9
J992914	25	14
J992915	19	16
J992916	25	22
J992917	19	20
J992918	10	13
J992919	15	11
J992920	7	19
J992921	20	40
J992922	5	14
J992923	18	23
J992924	10	15
J992926	30	30
J992927	23	39
J992928	32	58
J992929	29	61
J992930	15	49
J992931	18	52
J992932	14	17
J992933	121	162
J992934	16	26
J992935	16	28
J992936	17	27
J992937	15	21
J992938	30	18
J992939	13	23
J992940	24	77
J992941	19	79
J992942	31	38
J992943	13	35
J992944	30	46
J992945	23	46
J992946	21	81
J992947	22	32
J992948	7	19
J992949	18	19
J992951	12	14
J992952	8	17
J992953	10	18
J992954	12	17
J992955	15	15
J992956	-5	20
J993486	63	66
J993487	21	57
J993488	29	56
J993489	21	33
J993490	36	30
J993491	19	28
J993492	19	26
J993493	40	29
J993494	17	26
J993495	35	26
J993496	26	32
J993497	21	24
J993498	0	14
J993499	13	19
J993698	466	217
J993699	419	62
J993701	150	71
J993702	160	579
J993703	377	105
J993704	51	41
J993705	8	18
J993706	30	15
J993707	19	16
J993708	12	23
J993709	25	87
J993710	8	23
J993711	12	24
J993712	8	16
J993713	16	21
J993714	9	18
J993715	5	19
J993716	10	19
J993717	6	18
J993718	6	19
J993719	24	34
J993720	-5	16
J993721	5	17
J993722	12	16
J993723	9	16
J993724	-5	17
J993725	-5	17
J993726	13	19
J993727	11	39
J993728	7	34
J993729	20	105
J993730	0	8
J993731	26	6
J993732	10	16
J993733	6	26
J993734	7	16
J993735	-5	12
J993736	11	14
J993737	13	7
J993738	-5	12
J993739	12	23
J993740	8	11
J993741	-5	11
J993742	-5	18
J993857	565	2,460
J993858	16	30
J993859	0	24
J993860	13	54
J993861	19	45
J993862	6	40
J993863	11	16
J993864	19	26
J993865	7	15
J993866	11	10
J993867	0	155
J993868	21	57
J993869	24	104
J993870	34	108
J993871	22	40
J993872	15	70
J993873	20	59
J993874	28	25
J993875	43	45
J993876	44	38
J993877	18	40
J993878	60	43
J993879	14	40
J993880	19	117
J993881	6	67
J993882	16	48
J993883	21	44
J993884	15	37
J993885	43	105
J993886	25	54
J993887	13	32
J993888	10	34

Soils	Au_ppb	Pb_ppm
J993889	0	65
J993890	16	53
J993891	7	29
J993892	8	61
J993893	0	21
J993894	13	29
J993895	47	37
J993896	304	45
J993897	0	71
J993901	7	12
J993902	12	15
J993903	11	16
J993904	17	17
J993905	47	12
J993906	0	14
J993907	24	15
J993908	-5	18
J993909	16	23
J993910	11	19
J993911	35	21
J993912	8	36
J993913	-5	45
J993914	8	42
J993915	-5	37
J993916	10	27
J993917	11	15
J993918	0	39
J993919	-5	27
J993920	17	10
J993921	19	12
J993922	22	25
J993923	22	23
J993924	0	24
J993926	-5	9
J993927	0	17
J993928	21	17
J993929	21	10
J993930	-5	18
J993931	29	19
J993932	6	20
J993933	7	9
J993934	7	16
J993935	8	15
J993936	-5	18
J993937	10	14
J993938	8	16
J993939	-5	9
J993940	0	26
J993941	0	31
J993942	26	19
J993943	8	22
J993944	32	20

Rocks	Au_ppb	Pb_ppm
J992526	180	10,000.1
J992527	230	2,330
J992528	251	10,000.1
J992529	198	10,000.1
J992530	129	769
J992531	126	10,000.1
J992532	1,805	294
J992628	-5	2
J992638	5	4
J992639	-5	9
J992640	-5	-2
J992641	-5	10
J992642	-5	8
J992643	11	9
J992644	319	1,180
J992645	397	4,570
J992646	435	10,000.1
J992647	659	420

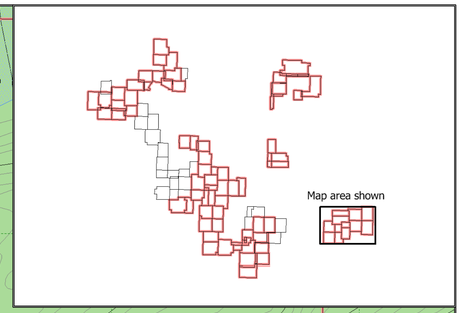

MAX MINERALS LTD.

Eskay Project

Delta Area Geology and Gold Geochemistry

EQUITY

Date:	NOV 2010	Scale:	1:10,000
U.T.M. Zone	UTM 9 - NAD27	Mining District	SKEENA
N.T.S.	104B/08	State/Province	BC

Figure 5

Soils	Au_ppb	Pb_ppm
J992901	0	17
J992902	59	31
J992903	19	14
J992904	19	18
J992905	7	21
J992906	7	12
J992907	0	14
J992908	29	35
J992909	18	18
J992910	20	22
J992911	14	14
J992912	14	15
J992913	7	9
J992914	25	14
J992915	19	16
J992916	25	22
J992917	19	20
J992918	10	13
J992919	15	11
J992920	7	19
J992921	20	40
J992922	5	14
J992923	18	23
J992924	10	15
J992926	30	30
J992927	23	39
J992928	32	58
J992929	29	61
J992930	15	49
J992931	18	52
J992932	14	17
J992933	121	162
J992934	16	26
J992935	16	28
J992936	17	27
J992937	15	21
J992938	30	18
J992939	13	23
J992940	24	77
J992941	19	79
J992942	31	38
J992943	13	35
J992944	30	46
J992945	23	46
J992946	21	81
J992947	22	32
J992948	7	19
J992949	18	19
J992951	12	14
J992952	8	17
J992953	10	18
J992954	12	17
J992955	15	15
J992956	-5	20
J993486	63	66
J993487	21	57
J993488	29	56
J993489	21	33
J993490	36	30
J993491	19	28
J993492	19	26
J993493	40	29
J993494	17	26
J993495	35	26
J993496	26	32
J993497	21	24
J993498	0	14
J993499	13	19
J993698	466	217
J993699	419	62
J993701	150	71
J993702	100	576
J993703	377	105
J993704	51	41
J993705	8	18
J993706	30	15
J993707	19	16
J993708	12	23
J993709	25	87
J993710	8	23
J993711	12	24
J993712	8	16
J993713	16	21
J993714	9	18
J993715	5	19
J993716	10	19
J993717	6	18
J993718	6	19
J993719	24	34
J993720	-5	16
J993721	5	17
J993722	12	16
J993723	9	16
J993724	-5	17
J993725	-5	17
J993726	13	19
J993727	11	39
J993728	7	34
J993729	20	105
J993730	0	8
J993731	26	6
J993732	10	16
J993733	6	26
J993734	7	16
J993735	-5	12
J993736	11	14
J993737	13	7
J993738	-5	12
J993739	12	23
J993740	8	11
J993741	-5	11
J993742	-5	18
J993857	565	2,460
J993858	16	30
J993859	0	24
J993860	13	54
J993861	19	45
J993862	6	40
J993863	11	16
J993864	19	26
J993865	7	15
J993866	11	10
J993867	0	155
J993868	21	57
J993869	24	104
J993870	34	108
J993871	22	40
J993872	15	70
J993873	20	59
J993874	28	25
J993875	43	45
J993876	44	38
J993877	18	40
J993878	60	43
J993879	14	40
J993880	19	117
J993881	6	67
J993882	16	48
J993883	21	44
J993884	15	37
J993885	43	105
J993886	25	54
J993887	13	32
J993888	10	34
J993889	0	65
J993890	16	53
J993891	7	29
J993892	8	61
J993893	0	21
J993894	13	29
J993895	47	37
J993896	304	45
J993897	0	71
J993901	7	12
J993902	12	15
J993903	11	16
J993904	17	17
J993905	47	12
J993906	0	14
J993907	24	15
J993908	-5	18
J993909	16	23
J993910	11	19
J993911	35	21
J993912	8	36
J993913	-5	45
J993914	8	42
J993915	-5	37
J993916	10	27
J993917	11	15
J993918	0	39
J993919	-5	27
J993920	17	10
J993921	19	12
J993922	22	25
J993923	22	23
J993924	0	24
J993926	-5	9
J993927	0	17
J993928	21	17
J993929	21	10
J993930	-5	18
J993931	29	19
J993932	6	20
J993933	7	9
J993934	7	16
J993935	8	15
J993936	-5	18
J993937	10	14
J993938	8	16
J993939	-5	9
J993940	0	26
J993941	0	31
J993942	26	19
J993943	8	22
J993944	32	20

Rocks	Au_ppb	Pb_ppm
J992526	180	10,000.1
J992527	230	2,330
J992528	251	10,000.1
J992529	198	10,000.1
J992530	129	769
J992531	126	10,000.1
J992532	1,805	294
J992628	-5	2
J992638	5	4
J992639	-5	9
J992640	-5	-2
J992641	-5	10
J992642	-3	8
J992643	11	9
J992644	319	1,180
J992645	397	4,570
J992646	435	10,000.1
J992647	659	420

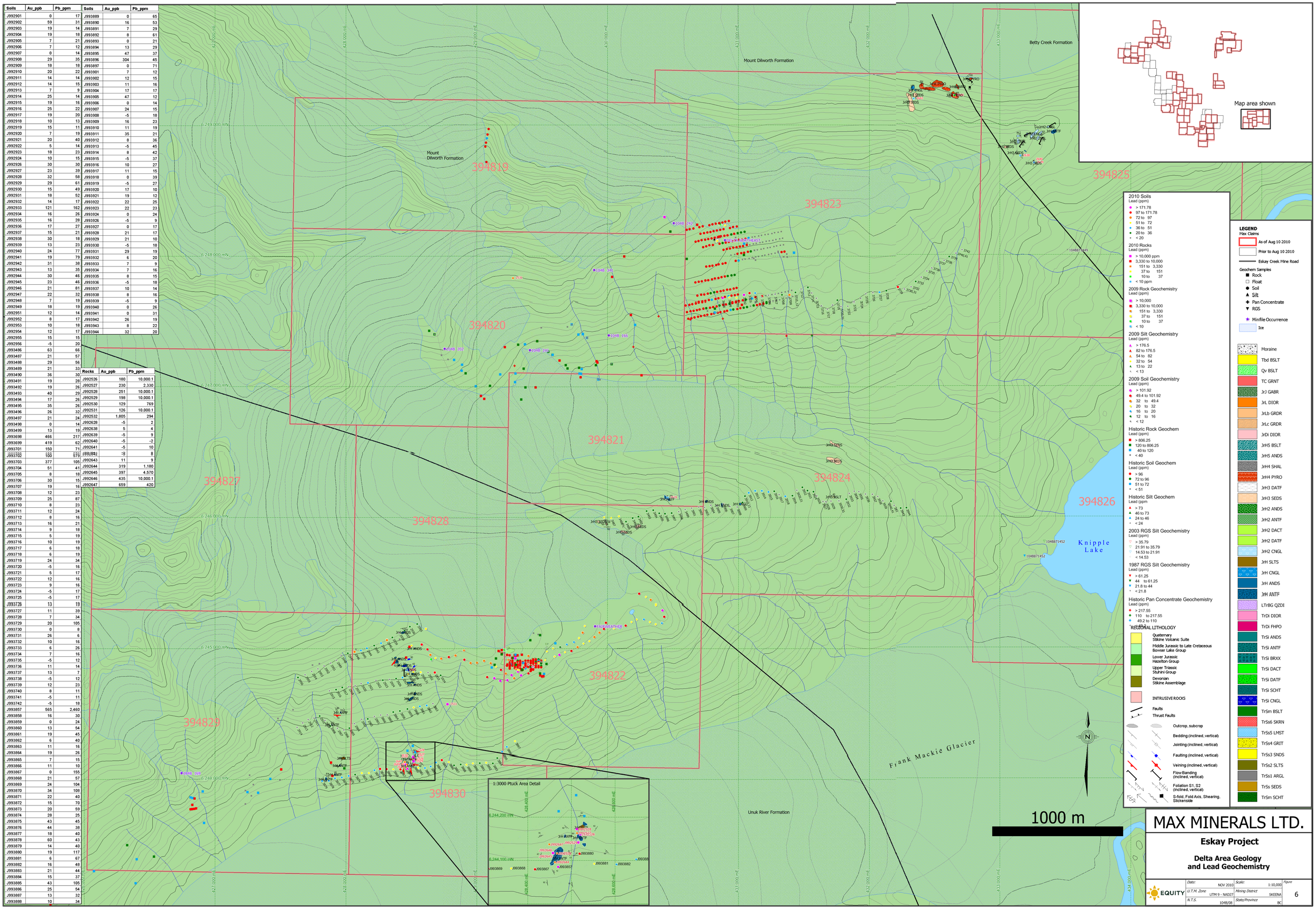

MAX MINERALS LTD.

Eskay Project

Delta Area Geology and Lead Geochemistry

EQUITY

Date:	NOV 2010	Scale:	1:10,000
U.T.M. Zone	UTM 9 - NAD27	Mining District	SKEENA
N.T.S.	104B/06	State/Province	BC

Figure 6

Soils	Au_ppb	Cu_ppm
J993001	19	45
J993002	7	102
J993003	8	48
J993004	9	70
J993005	7	48
J993006	21	94
J993007	9	28
J993008	12	57
J993009	11	43
J993010	9	43
J993011	10	70
J993012	8	39
J993013	11	87
J993014	13	95
J993015	11	51
J993016	8	55
J993017	10	64
J993018	9	75
J993019	5	109
J993020	5	69
J993021	7	75
J993022	6	80
J993023	11	119
J993024	20	53
J993026	10	75
J993027	22	78
J993028	21	205
J993029	10	90
J993030	12	44
J993031	24	46
J993032	24	120
J993033	14	71
J993034	8	45
J993035	14	51
J993036	-5	47
J993037	12	77
J993038	38	56
J993039	12	105
J993040	16	89
J993041	14	98
J993042	31	89
J993043	10	47
J993044	10	109
J993045	0	97
J993046	15	97
J993047	13	102
J993048	19	108
J993049	18	113
J993051	24	135
J993052	45	44
J993053	12	98
J993054	42	217
J993055	28	124
J993056	28	97
J993057	18	111
J993058	16	164
J993059	15	166
J993060	21	141
J993061	20	142
J993062	22	56
J993063	12	38
J993064	18	56
J993065	-5	30
J993066	47	88
J993067	-5	172
J993068	17	103
J9934101	9	102
J9934111	9	109
J9934121	8	112
J9934131	6	87
J9934141	7	99
J9934151	7	111
J9934161	8	122
J9934171	8	141
J9934181	5	74
J9934191	10	128
J9934201	9	20
J9934211	7	19
J9934221	-5	22
J9934231	18	41
J9934241	7	37
J9934261	8	93
J9934271	6	48
J9934281	9	117
J9934291	5	115
J9934301	23	112
J9934311	25	108
J9934321	30	113
J9934331	33	122
J9934341	12	120
J9934351	15	93
J9934361	15	123
J9934371	12	122
J9934381	19	114
J9934391	9	135
J9934401	10	117
J9934411	35	128
J9934421	9	114
J9934431	10	94
J9934441	13	91
J9934451	9	51
J9934461	-5	109
J9934471	12	104
J9934481	5	73
J9934491	7	135
J9934511	10	120
J9934521	8	145
J9934531	11	119
J9934541	6	124
J9934551	7	98
J9934561	9	107
J9934571	6	94
J9934581	-5	117
J9934601	6	126
J9934611	6	122
J9934621	6	140
J9934631	5	94
J9934641	-5	163
J9934651	-5	195
J9934661	-5	137
J9934671	7	119
J9934681	14	136
J9934691	14	120
J9934701	7	108
J9934711	-5	109
J9934721	-5	141
J9934731	7	47
J9934741	-5	62
J9934761	19	99
J9934771	-5	99
J9934781	-5	121
J9934791	8	94
J9934801	-5	106
J9934811	-5	102
J9934821	-5	83
J9934831	11	83
J9934841	-5	109
J9934851	-5	119
J9935011	6	77
J9935021	9	74
J9935031	9	115
J9935041	13	90
J9935051	10	57
J9935061	8	76

Soils	Au_ppb	Cu_ppm
J993507	17	56
J993508	6	85
J993509	15	86
J993510	9	93
J993511	10	101
J993512	5	143
J993513	5	131
J993514	7	146
J993515	7	107
J993516	10	91
J993517	12	123
J993518	12	123
J993519	17	85
J993520	30	95
J993521	13	41
J993522	16	47
J993523	8	60
J993524	42	61
J993526	-5	42
J993527	9	73
J993528	6	83
J993529	9	278
J993530	8	160
J993531	9	55
J993532	10	90
J993533	5	109
J993534	-5	143
J993535	9	114
J993536	10	67
J993537	6	47
J993538	15	66
J993539	8	85
J993540	14	120
J993541	6	87
J993542	16	204
J993543	17	207
J993544	15	115
J993545	11	132
J993546	9	62
J993547	16	116
J993548	14	47
J993549	-5	55
J993551	-5	35
J993552	21	53
J993553	-5	131
J993554	22	39
J993611	9	114
J993612	13	94
J993613	27	71
J993614	13	71
J993615	19	51
J993616	-5	37
J993617	-5	38
J993618	14	99
J993619	13	108
J993620	9	87
J993621	16	126
J993622	15	121
J993623	24	125
J993624	19	141
J993625	12	128
J993626	16	125
J993627	13	166
J993628	11	126
J993629	19	116
J993630	38	110
J993631	9	120
J993632	16	100
J993633	15	92
J993634	8	87
J993635	12	122
J993636	8	92
J993637	12	103
J993638	10	97
J993639	8	111
J993640	8	82
J993641	12	181
J993642	13	114
J993643	8	124
J993644	11	120
J993645	12	117
J993646	9	127
J993647	11	114
J993648	17	106
J993649	8	91
J993651	8	87
J993652	9	94
J993653	31	9
J993654	8	72
J993655	14	103
J993656	15	65
J993657	-5	6
J993658	7	126
J993659	8	87
J993660	-5	96
J993661	5	120
J993662	7	121
J993663	11	70
J993664	8	129
J993665	21	100
J993666	13	106
J993667	-5	98
J993668	-5	105
J993669	11	79
J993670	-5	98
J993671	6	89
J993672	-5	68
J993673	13	73
J993674	5	69
J993675	8	83
J993676	10	96
J993677	8	108
J993678	8	97
J993679	7	115
J993680	9	114
J993681	7	119
J993682	9	115
J993683	10	109
J993684	17	109
J993685	5	65
J993686	7	127
J993687	5	122
J993688	5	104
J993689	6	108
J993690	7	121
J993691	11	131
J993692	-5	91
J993693	5	95
J993694	11	104
J993695	8	130
J993696	8	97
J993697	6	91

Rocks	Au_ppb	Cu_ppm
J992500	11	453
J992501	-5	129
J992502	7	34
J992503	-5	251
J992504	219	12
J992515	8	143
J992601	-5	66
J992602	-5	66
J992603	-5	80
J992604	-5	34
J992605	83	307
J992606	-5	12
J992607	9	145
J992624	8	183
J992625	8	114
J992626	8	33
J992627	9	73

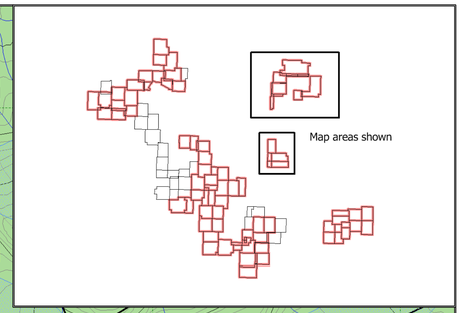

2010 Soils
Gold (ppb)
- > 160.76
- 79 to 160.76
- 40 to 79
- 20 to 40
- 15 to 20
- 9 to 15
- < 9

2010 Rocks
Gold (ppb)
- > 10,100 ppb
- 1,946.25 to 10,000
- 465.5 to 1,946.25
- 310.5 to 465.5
- 72.6 to 310.5
- 8 to 72
- < 8 ppb

2009 Rock Geochemistry
Gold (ppb)
- > 1,000 ppb
- 500 to 1,000
- 100 to 500
- < 100 ppb

2009 Silt Geochemistry
Gold (ppb)
- > 118.4 ppb
- 53.4 to 118.4
- 25 to 53.4
- < 25 ppb

2009 Soil Geochemistry
Gold (ppb)
- > 65 ppb
- 30 to 65
- 20 to 30
- < 20 ppb

Historic Rock Geochemistry
Gold (ppb)
- > 1,000 ppb
- 500 to 1,000
- 100 to 500
- < 100 ppb

Historic Soil Geochemistry
Gold (ppb)
- > 65 ppb
- 30 to 65
- 20 to 30
- < 20 ppb

Historic Silt Geochemistry
Gold (ppb)
- > 118.4 ppb
- 53.4 to 118.4
- 25 to 53.4
- < 25 ppb

2003 RGS Silt Geochemistry
Gold (ppb)
- > 91.2 ppb
- 39.6 to 91.2
- 15.2 to 39.6
- < 15.2 ppb

1987 RGS Silt Geochemistry
Gold (ppb)
- > 308.4 ppb
- 146.5 to 308.4
- 46 to 146.5
- < 46 ppb

Historic Pan Concentrate Geochemistry
Gold (ppb)
- > 847.9 ppb
- 300 to 847.9
- 140.2 ppb to 300

REGIONAL LITHOLOGY
- Quaternary
- Stikine Volcanic Suite
- Middle Jurassic to Late Cretaceous Bowser Lake Group
- Lower Jurassic Hazelton Group
- Upper Triassic Stuhini Group
- Devonian Stikine Assemblage
- INTRUSIVE ROCKS
- Faults
- Thrust Faults
- Outcrop, subcrop
- Bedding (inclined, vertical)
- Jointing (inclined, vertical)
- Faulting (inclined, vertical)
- Veining (inclined, vertical)
- Flow Banding (inclined, vertical)
- Foliation S1,,S2 (inclined, vertical)
- S-fold, Fold Axis, Shearing, Slickenside

LEGEND
Max Claims
- As of Aug 10 2010
- Prior to Aug 10 2010
- Eskay Creek Mine Road

Geochem Samples
- Rock
- Float
- Soil
- Silt
- Pan Concentrate
- RGS

Minfile Occurrence

Ice

- Moraine
- Tbd BSLT
- Qv BSLT
- TC GRNT
- JrJ GABR
- JrL DIOR
- JrLb GRDR
- JrLc GRDR
- JrDi DIOR
- JrH5 BSLT
- JrH5 ANDS
- JrH4 SHAL
- JrH4 PYRO
- JrH3 DATF
- JrH3 SEDS
- JrH2 ANDS
- JrH2 ANTF
- JrH2 DACT
- JrH2 DATF
- JrH2 CNGL
- JrH SLTS
- JrH CNGL
- JrH ANDS
- JrH ANTF
- LTrBG QZDI
- TrDi DIOR
- TrDi FHPO
- TrSi ANDS
- TrSi ANTF
- TrSi BRXX
- TrSi DACT
- TrSi DATF
- TrSi SCHT
- TrSi CNGL
- TrSm BSLT
- TrSs6 SKRN
- TrSs5 LMST
- TrSs4 GRIT
- TrSs3 SNDS
- TrSs2 SLTS
- TrSs1 ARGL
- TrSs SEDS
- TrSm SCHT

MAX MINERALS LTD.

Eskay Project

BJ Area Geology and Gold Geochemistry

EQUITY

Date:	NOV 2010	Scale:	1:20,000
U.T.M. Zone	UTM 9 - NAD27	Mining District	SKEENA
N.T.S.	104B/08,09	Statis/Province	BC

Figure 7

Soils	Au_ppb	Cu_ppm
J993001	19	45
J993002	7	102
J993003	8	48
J993004	9	70
J993005	7	48
J993006	21	94
J993007	9	28
J993008	12	57
J993009	11	43
J993010	9	43
J993011	10	70
J993012	8	39
J993013	11	87
J993014	13	95
J993015	11	51
J993016	8	55
J993017	10	64
J993018	9	75
J993019	5	109
J993020	5	69
J993021	7	75
J993022	6	80
J993023	11	119
J993024	20	53
J993026	10	75
J993027	22	78
J993028	21	205
J993029	10	90
J993030	12	44
J993031	24	46
J993032	24	120
J993033	14	71
J993034	8	45
J993035	14	51
J993036	-5	47
J993037	12	77
J993038	38	56
J993039	12	105
J993040	16	89
J993041	14	98
J993042	31	89
J993043	10	47
J993044	10	109
J993045	0	97
J993046	15	97
J993047	13	102
J993048	19	108
J993049	18	113
J993051	24	135
J993052	45	44
J993053	12	98
J993054	42	217
J993055	28	124
J993056	28	97
J993057	18	111
J993058	16	164
J993059	15	166
J993060	21	141
J993061	20	142
J993062	22	56
J993063	12	38
J993064	18	56
J993065	-5	30
J993066	47	88
J993067	-5	172
J993068	17	103
J9934101	9	102
J9934111	9	109
J9934122	8	112
J9934133	6	87
J9934144	7	99
J9934155	7	111
J9934166	8	122
J9934177	8	141
J9934188	5	74
J9934199	10	128
J9934209	9	20
J9934217	7	19
J9934225	-5	22
J9934231	18	41
J9934247	7	37
J9934268	8	93
J9934276	6	48
J9934289	9	117
J9934295	5	115
J9934302	23	112
J9934315	25	108
J9934326	30	113
J9934333	33	122
J9934342	12	120
J9934355	15	93
J9934366	15	123
J9934377	12	122
J9934388	19	114
J9934399	9	135
J9934400	10	117
J9934411	35	128
J9934429	9	114
J9934431	10	94
J9934443	13	91
J9934455	9	51
J9934466	-5	109
J9934472	12	104
J9934485	5	73
J9934497	7	135
J9934510	10	120
J9934528	8	145
J9934531	11	119
J9934546	6	124
J9934557	7	98
J9934569	9	107
J9934577	6	94
J9934585	-5	117
J9934606	6	126
J9934616	6	122
J9934626	6	140
J9934633	5	94
J9934644	-5	163
J9934655	-5	195
J9934666	-5	137
J9934677	7	119
J9934688	14	136
J9934699	14	120
J9934707	7	108
J9934719	-5	109
J9934725	-5	141
J9934737	7	47
J9934746	-5	62
J9934762	19	99
J9934779	-5	99
J9934785	-5	121
J9934798	8	94
J9934806	-5	106
J9934815	-5	102
J9934826	-5	83
J9934831	11	83
J9934849	-5	109
J9934853	-5	119
J9935016	6	77
J9935021	9	74
J9935039	9	115
J9935041	13	90
J9935055	10	57
J9935066	8	76

Soils	Au_ppb	Cu_ppm
J993507	17	56
J993508	6	85
J993509	15	86
J993510	9	93
J993511	10	101
J993512	5	143
J993513	5	131
J993514	7	146
J993515	7	107
J993516	10	91
J993517	12	123
J993518	12	123
J993519	17	85
J993520	30	95
J993521	13	41
J993522	16	47
J993523	8	60
J993524	42	61
J993526	-5	42
J993527	9	73
J993528	6	83
J993529	9	278
J993530	9	160
J993531	9	55
J993532	10	90
J993533	5	109
J993534	-5	143
J993535	9	114
J993536	10	67
J993537	6	47
J993538	15	66
J993539	8	85
J993540	14	120
J993541	6	87
J993542	16	204
J993543	17	207
J993544	15	115
J993545	11	132
J993546	9	62
J993547	16	116
J993548	14	47
J993549	-5	55
J993551	-5	35
J993552	21	53
J993553	-5	131
J993554	22	39
J993611	9	114
J993612	13	94
J993613	27	71
J993614	13	71
J993615	19	51
J993616	-5	37
J993617	-5	38
J993618	14	99
J993619	13	108
J993620	9	87
J993621	16	126
J993622	15	121
J993623	24	125
J993624	19	141
J993625	12	128
J993626	16	125
J993627	13	166
J993628	11	126
J993629	19	116
J993630	38	110
J993631	9	120
J993632	16	100
J993633	15	92
J993634	8	87
J993635	12	122
J993636	8	92
J993637	12	103
J993638	10	97
J993639	8	111
J993640	8	82
J993641	12	181
J993642	13	114
J993643	8	124
J993644	11	120
J993645	12	117
J993646	9	127
J993647	11	114
J993648	17	106
J993649	8	91
J993651	8	87
J993652	9	94
J993653	31	9
J993654	8	72
J993655	14	103
J993656	15	65
J993657	-5	6
J993658	7	126
J993659	8	87
J993660	-5	96
J993661	5	120
J993662	7	121
J993663	11	70
J993664	8	129
J993665	21	100
J993666	13	106
J993667	-5	98
J993668	-5	105
J993669	11	79
J993670	-5	98
J993671	6	89
J993672	-5	68
J993673	13	73
J993674	5	69
J993675	8	83
J993676	10	96
J993677	8	108
J993678	8	97
J993679	7	115
J993680	9	114
J993681	7	119
J993682	9	115
J993683	10	109
J993684	17	109
J993685	5	65
J993686	7	127
J993687	5	122
J993688	5	104
J993689	6	108
J993690	7	121
J993691	11	131
J993692	-5	91
J993693	5	95
J993694	11	104
J993695	8	130
J993696	8	97
J993697	6	91

Rocks	Au_ppb	Cu_ppm
J992500	11	453
J992501	-5	129
J992502	7	34
J992503	-5	251
J992504	219	12
J992515	8	143
J992601	-5	66
J992602	-5	66
J992603	-5	80
J992604	-5	34
J992605	83	307
J992606	-5	12
J992607	9	145
J992624	8	183
J992625	8	114
J992626	8	33
J992627	9	73

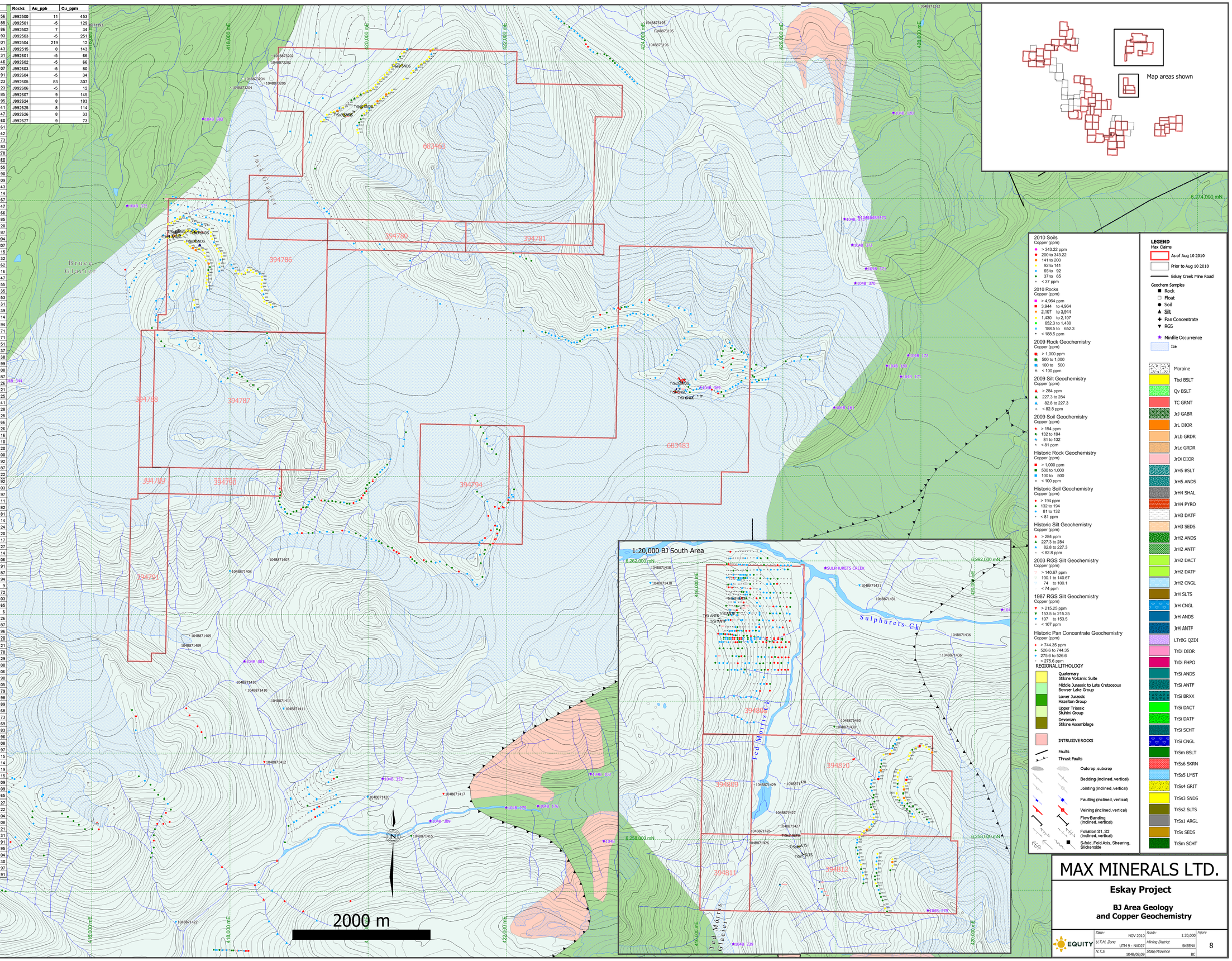

2010 Soils
Copper (ppm)
- > 343.22 ppm
- 200 to 343.22
- 141 to 200
- 92 to 141
- 65 to 92
- 37 to 65
- < 37 ppm

2010 Rocks
Copper (ppm)
- > 4,964 ppm
- 3,944 to 4,964
- 2,107 to 3,944
- 1,430 to 2,107
- 652.3 to 1,430
- 188.5 to 652.3
- < 188.5 ppm

2009 Rock Geochemistry
Copper (ppm)
- > 1,000 ppm
- 500 to 1,000
- 100 to 500
- < 100 ppm

2009 Silt Geochemistry
Copper (ppm)
- > 284 ppm
- 227.3 to 284
- 82.8 to 227.3
- < 82.8 ppm

2009 Soil Geochemistry
Copper (ppm)
- > 194 ppm
- 132 to 194
- 81 to 132
- < 81 ppm

Historic Rock Geochemistry
Copper (ppm)
- > 1,000 ppm
- 500 to 1,000
- 100 to 500
- < 100 ppm

Historic Soil Geochemistry
Copper (ppm)
- > 194 ppm
- 132 to 194
- 81 to 132
- < 81 ppm

Historic Silt Geochemistry
Copper (ppm)
- > 284 ppm
- 227.3 to 284
- 82.8 to 227.3
- < 82.8 ppm

2003 RGS Silt Geochemistry
Copper (ppm)
- > 140.67 ppm
- 100.1 to 140.67
- 74 to 100.1
- < 74 ppm

1987 RGS Silt Geochemistry
Copper (ppm)
- > 215.25 ppm
- 153.5 to 215.25
- 107 to 153.5
- < 107 ppm

Historic Pan Concentrate Geochemistry
Copper (ppm)
- > 744.35 ppm
- 526.6 to 744.35
- 275.6 to 526.6
- < 275.6 ppm

REGIONAL LITHOLOGY
- Quaternary — Stikine Volcanic Suite
- Middle Jurassic to Late Cretaceous — Bowser Lake Group
- Lower Jurassic — Hazelton Group
- Upper Triassic — Stuhini Group
- Devonian — Stikine Assemblage
- INTRUSIVE ROCKS
- Faults
- Thrust Faults
- Outcrop, subcrop
- Bedding (inclined, vertical)
- Jointing (inclined, vertical)
- Faulting (inclined, vertical)
- Veining (inclined, vertical)
- Flow Banding (inclined, vertical)
- Foliation S1, S2 (inclined, vertical)
- S-fold, Fold Axis, Shearing, Slickenside

LEGEND
Max Claims
- As of Aug 10 2010
- Prior to Aug 10 2010
- Eskay Creek Mine Road

Geochem Samples
- Rock
- Float
- Soil
- Silt
- Pan Concentrate
- RGS
- Minfile Occurrence
- Ice
- Moraine
- Tbd BSLT
- Qv BSLT
- TC GRNT
- JrJ GABR
- JrL DIOR
- JrLb GRDR
- JrLc GRDR
- JrDi DIOR
- JrH5 BSLT
- JrH5 ANDS
- JrH4 SHAL
- JrH4 PYRO
- JrH3 DATF
- JrH3 SEDS
- JrH2 ANDS
- JrH2 ANTF
- JrH2 DACT
- JrH2 DATF
- JrH2 CNGL
- JrH SLTS
- JrH CNGL
- JrH ANDS
- JrH ANTF
- LTrBG QZDI
- TrDi DIOR
- TrDi FHPO
- TrSi ANDS
- TrSi ANTF
- TrSi BRXX
- TrSi DACT
- TrSi DATF
- TrSi SCHT
- TrSi CNGL
- TrSm BSLT
- TrSs6 SKRN
- TrSs5 LMST
- TrSs4 GRIT
- TrSs3 SNDS
- TrSs2 SLTS
- TrSs1 ARGL
- TrSs SEDS
- TrSm SCHT

MAX MINERALS LTD.

Eskay Project

BJ Area Geology and Copper Geochemistry

EQUITY

Date:	NOV 2010	Scale:	1:20,000
U.T.M. Zone	UTM 9 - NAD27	Mining District	SKEENA
N.T.S.	104B/08,09	Statis/Province	BC

Figure 8

Soils	Au_ppb	Cu_ppm
J993069	31	490
J993070	0	40
J993071	13	44
J993072	17	71
J993073	18	101
J993074	22	164
J993076	39	170
J993077	38	115
J993078	39	110
J993079	14	36
J993080	19	17
J993081	28	38
J993082	13	25
J993083	13	17
J993084	15	43
J993085	11	33
J993086	24	203
J993087	7	191
J993088	5	60
J993089	18	127
J993090	21	143
J993091	33	149
J993092	57	301
J993093	105	53
J993094	11	38
J993095	13	27
J993096	12	34
J993097	18	12
J993098	21	12
J993099	24	21
J993101	19	203
J993102	25	70
J993103	16	14
J993104	47	82
J993105	11	148
J993106	55	9
J993107	18	79
J993108	7	54
J993109	11	41
J993110	34	91
J993111	20	80
J993112	142	926
J993113	25	61
J993114	7	77
J993115	13	122
J993116	16	22
J993117	12	169
J993118	16	91
J993119	14	95
J993120	17	121
J993121	31	48
J993122	25	55
J993123	16	23
J993124	22	9
J993126	12	37
J993127	6	28
J993128	12	35
J993129	9	65
J993130	105	445
J993131	90	473
J993132	18	500
J993133	22	224
J993134	11	145
J993135	30	158
J993136	17	83
J993137	11	126
J993138	13	93
J993139	27	55
J993140	7	21
J993141	8	21
J993142	8	40
J993143	23	17
J993144	14	25
J993145	13	52
J993146	-5	20
J993147	14	34
J993148	25	49
J993149	21	37
J993151	10	41
J993152	33	45
J993153	10	47
J993154	13	22
J993155	12	21
J993156	19	31
J993157	39	72
J993158	0	21
J993159	31	19
J993160	9	29
J993161	9	33
J993162	21	49
J993163	9	69
J993164	37	264
J993165	11	36
J993166	11	67
J993167	0	122
J993168	16	108
J993169	5	29
J993170	11	21
J993171	9	25
J993172	0	21
J993173	15	28
J993174	8	19
J993176	0	29
J993177	20	15
J993178	22	35
J993179	18	82
J993180	47	89
J993181	40	76
J993182	28	274
J993183	26	22
J993184	49	25
J993185	20	30
J993186	32	32
J993187	10	30
J993188	19	57
J993189	25	19
J993190	19	18
J993191	23	22
J993192	23	58
J993193	21	50
J993194	18	17
J993195	21	70
J993196	42	38
J993197	17	26
J993198	18	53
J993199	24	11
J993201	46	14
J993202	14	13
J993203	16	18
J993204	5	23
J993205	14	82
J993206	25	510
J993207	8	54
J993208	10	26
J993209	20	22
J993210	9	17
J993211	9	23
J993212	-5	20
J993213	9	94
J993214	7	51
J993215	7	20
J993216	23	19
J993217	13	36
J993218	35	14
J993219	14	170
J993220	10	22
J993221	15	19
J993222	12	43
J993223	9	41
J993224	7	25
J993226	18	63
J993227	10	31
J993228	21	12
J993229	24	23
J993230	33	20
J993231	11	40
J993232	31	21

Soils	Au_ppb	Cu_ppm
J993233	13	17
J993234	12	18
J993235	28	9
J993236	13	33
J993237	195	48
J993238	6	22
J993239	17	20
J993240	46	13
J993241	17	17
J993242	11	79
J993243	36	10
J993244	28	15
J993245	8	60
J993246	24	37
J993247	7	47
J993248	82	493
J993249	24	186
J993251	25	52
J993252	15	73
J993253	8	17
J993254	11	24
J993255	27	17
J993256	12	16
J993257	12	11
J993258	14	66
J993259	11	77
J993260	11	31
J993261	13	27
J993262	12	21
J993263	17	127
J993264	7	17
J993265	5	25
J993266	7	39
J993267	8	12
J993268	18	34
J993269	11	6
J993270	16	29
J993271	9	42
J993272	14	24
J993273	-5	31
J993274	13	111
J993276	14	13
J993277	24	113
J993278	32	34
J993279	12	19
J993280	14	30
J993281	16	27
J993282	17	18
J993283	9	25
J993284	14	18
J993285	6	16
J993286	7	19
J993287	6	35
J993288	14	21
J993289	14	45
J993290	13	44
J993291	13	49
J993292	12	68
J993293	8	24
J993294	8	47
J993295	23	15
J993296	9	22
J993297	17	21
J993298	7	29
J993299	10	37
J993301	13	17
J993302	12	38
J993303	12	14
J993304	10	40
J993306	16	25
J993306	11	56
J993307	60	21
J993308	22	213
J993309	13	67
J993310	14	45
J993311	13	57
J993312	111	11
J993313	13	22
J993314	13	18
J993315	17	46
J993316	20	33
J993317	22	43
J993318	11	16
J993319	14	6
J993320	38	14
J993321	23	13
J993322	29	42
J993323	21	43
J993324	22	25
J993326	0	19
J993327	11	58
J993328	0	28
J993329	11	30
J993330	21	30
J993331	13	32
J993332	29	13
J993333	0	31
J993334	0	26
J993335	35	35
J993336	0	26
J993337	108	422
J993338	0	10
J993339	18	28
J993340	16	60
J993341	14	58
J993342	0	28
J993343	0	51
J993344	19	46
J993345	23	31
J993346	24	23
J993347	10	16
J993348	14	33
J993349	0	16
J993351	42	16
J993352	0	6
J993353	201	15
J993354	33	17
J993355	33	27
J993356	15	28
J993357	0	17
J993358	33	28
J993359	21	44
J993360	37	34
J993361	0	34
J993362	10	14
J993363	17	17
J993364	72	9
J993365	96	72
J993366	18	18
J993367	10	40
J993368	31	60
J993369	31	12
J993370	24	40
J993371	0	38
J993372	11	13
J993373	0	17
J993374	7	14
J993376	0	33
J993377	28	18
J993378	11	18
J993379	18	20
J993380	0	20
J993381	0	20
J993382	15	24
J993383	34	215
J993384	23	32
J993385	0	19
J993386	13	13
J993387	16	57
J993388	21	950
J993389	15	49
J993390	0	53
J993391	21	80
J993392	0	23
J993393	41	221
J993394	0	52
J993395	0	79

Soils	Au_ppb	Cu_ppm
J993396	7	31
J993397	28	18
J993398	-5	35
J993399	20	43
J993401	37	18
J993402	-5	43
J993403	23	23
J993404	5	17
J993405	-5	59
J993406	12	30
J993407	9	53
J993408	-5	239
J993409	-5	16
J993555	48	195
J993556	25	230
J993557	35	20
J993558	46	94
J993559	46	72
J993560	14	132
J993561	13	63
J993562	21	72
J993563	54	192
J993564	24	124
J993565	20	77
J993566	20	43
J993567	25	78
J993568	11	387
J993569	-5	132
J993570	17	90
J993571	30	82
J993572	112	166
J993573	41	404
J993574	19	71
J993576	13	83
J993577	22	10
J993578	35	24
J993579	15	31
J993580	10	3
J993581	23	3
J993582	15	10
J993583	23	6
J993584	11	25
J993585	31	12
J993586	10	37
J993587	14	23
J993588	18	376
J993589	21	51
J993590	26	29
J993591	7	30
J993592	8	10
J993593	15	8
J993594	27	37
J993595	40	19
J993596	25	12
J993597	9	13
J993598	-5	22
J993599	15	27
J993600	19	15
J993601	0	27
J993602	12	23
J993603	43	147
J993604	21	18
J993605	25	70
J993606	17	151
J993607	11	25
J993608	7	34
J993609	24	13
J993610	31	68
J993743	0	50
J993744	16	10
J993745	22	27
J993746	-5	8
J993747	-5	14
J993748	0	8
J993749	12	36
J993751	-5	21
J993752	14	16
J993753	10	95
J993754	16	20
J993755	0	38
J993756	0	19
J993757	42	24
J993758	0	22
J993759	40	8
J993760	24	10
J993761	0	226
J993762	-5	9
J993763	11	13
J993764	66	73
J993765	7	15
J993766	0	17
J993767	-5	5
J993768	21	36
J993769	0	37
J993770	5	30
J993771	-5	8
J993772	14	122
J993773	11	239
J993774	10	36
J993775	10	23
J993776	12	21
J993777	14	36
J993778	24	38
J993779	19	89
J993780	28	29
J993781	33	30
J993782	6	75
J993783	10	42
J993784	24	82
J993785	58	61
J993786	29	40
J993787	26	43
J993788	16	53
J993789	9	42
J993790	102	37
J993791	9	97
J993792	23	36
J993793	14	50
J993794	36	81
J993795	32	23
J993796	13	20
J993797	21	21
J993798	27	13
J993799	59	64
J993801	15	58
J993802	27	100
J993803	24	49
J993804	26	54
J993805	0	10
J993806	18	744
J993807	22	206
J993808	10	44
J993809	17	42
J993810	23	66
J993811	13	29
J993812	19	17
J993813	0	26
J993814	17	17
J993815	16	52
J993816	29	89
J993817	-5	22
J993818	15	37
J993819	17	94
J993820	15	16
J993821	27	54
J993822	21	22
J993823	11	19
J993824	24	35
J993825	29	108
J993826	15	18
J993827	22	61
J993828	10	412
J993829	12	22
J993830	29	64
J993831	16	24
J993832	11	30
J993833	16	45

Soils	Au_ppb	Cu_ppm
J993834	22	41
J993835	25	10
J993836	13	50
J993837	15	14
J993838	79	45
J993839	29	61
J993840	13	46
J993841	13	39
J993842	10	26
J993843	32	11
J993844	9	33
J993845	10	27
J993846	21	22
J993847	16	18
J993848	19	21
J993849	18	36
J993851	33	18
J993852	18	433
J993853	18	23
J993854	43	67
J993855	<5	10
J993856	27	27
J993945	20	51
J993946	14	19
J993947	14	47
J993948	16	17
J993949	134	34
J993951	13	8
J993952	23	47
J993953	22	26
J993954	17	9
J993955	13	17
J993956	13	22
J993957	27	29
J993958	17	19
J993959	28	26
J993960	30	34
J993961	11	31
J993962	5	41
J993963	20	16
J993964	6	29
J993965	27	25
J993966	49	32
J993967	36	42
J993968	-5	33
J993969	-5	15
J993970	13	11
J993971	11	13
J993972	34	889
J993973	24	164
J993974	14	640
J993976	53	22
J993977	18	33
J993978	22	31
J993979	17	21
J993980	26	32
J993981	18	48
J993982	50	33
J993983	26	53
J993984	52	48
J993985	9	27
J993986	9	27
J993987	25	102
J993988	45	130
J993989	24	20
J993990	15	37
J993991	29	22
J993992	12	25
J993993	17	21
J993994	18	27
J993995	22	41
J993996	30	16
J993997	18	38
J993998	27	27
J993999	0	53

Rocks	Au_ppb	Cu_ppm
J992505	-5	69
J992506	81	797
J992507	-5	1,430
J992508	10	641
J992509	15	538
J992510	-5	537
J992511	7	90
J992512	22	747
J992513	69	3,320
J992514	8	502
J992516	24	5,080
J992517	8	4,880
J992518	309	1,860
J992519	444	949
J992520	4,630	200
J992521	922	859
J992522	1,545	167
J992523	10,100	89
J992524	10,100	2,090
J992525	10,100	73
J992608	5	757
J992609	-5	8
J992610	-5	59
J992611	-5	10
J992612	88	3,900
J992613	-5	36
J992614	6	206
J992615	41	1,035
J992616	5	74
J992617	8	194
J992618	8	91
J992619	-5	25
J992620	46	914
J992621	32	3,210
J992622	19	960
J992623	-5	49
J992629	12	333
J992630	5	274
J992631	-5	66
J992632	132	438
J992633	5	47

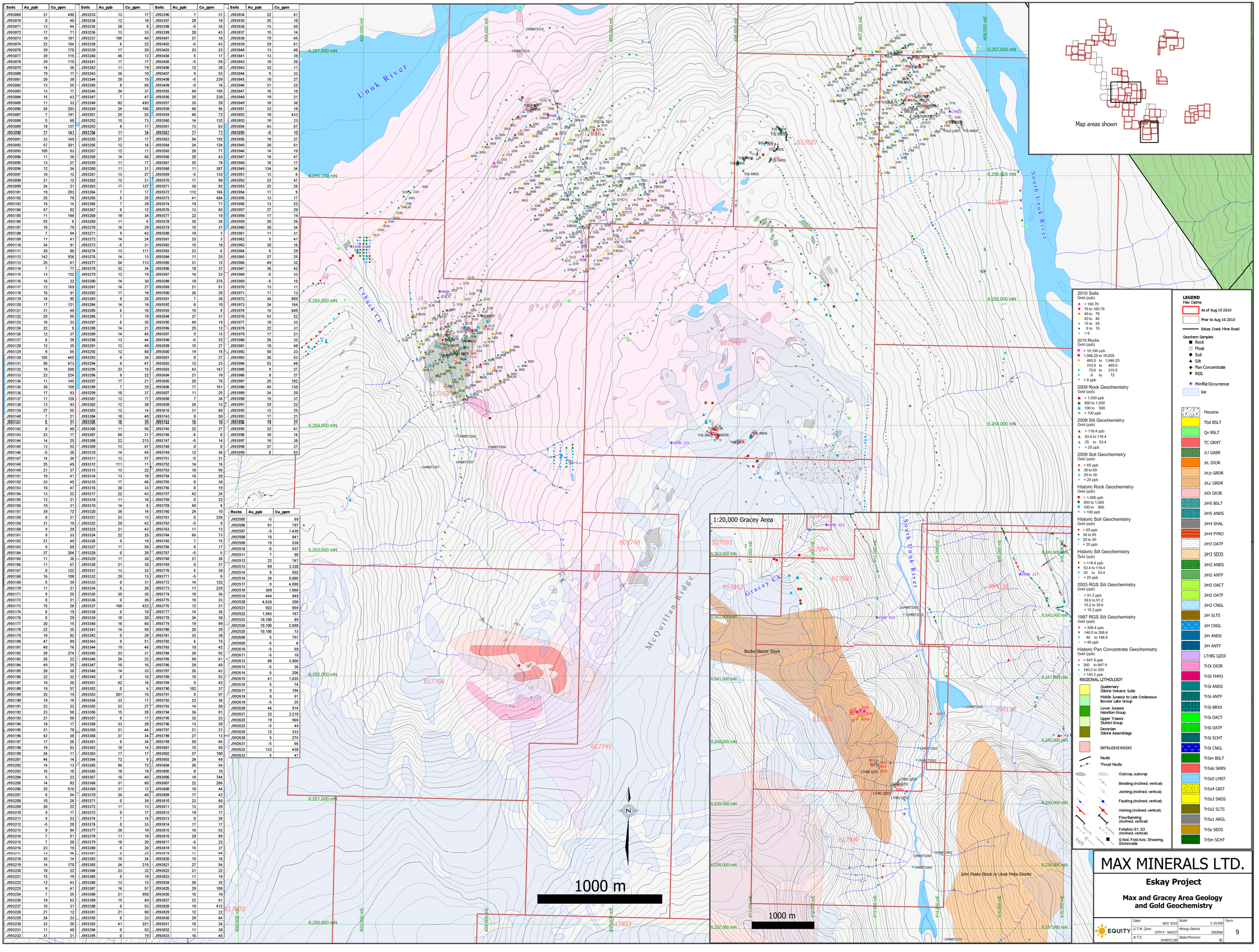

2010 Soils
Gold (ppb)
- > 160.76
- 79 to 160.76
- 40 to 79
- 20 to 40
- 15 to 20
- 9 to 15
- < 9

2010 Rocks
Gold (ppb)
- > 10,100 ppb
- 1,946.25 to 10,000
- 465.5 to 1,946.25
- 310.5 to 465.5
- 72.6 to 310.5
- 8 to 72
- < 8 ppb

2009 Rock Geochemistry
Gold (ppb)
- > 1,000 ppb
- 500 to 1,000
- 100 to 500
- < 100 ppb

2009 Silt Geochemistry
Gold (ppb)
- > 118.4 ppb
- 53.4 to 118.4
- 25 to 53.4
- < 25 ppb

2009 Soil Geochemistry
Gold (ppb)
- > 65 ppb
- 30 to 65
- 20 to 30
- < 20 ppb

Historic Rock Geochemistry
Gold (ppb)
- > 1,000 ppb
- 500 to 1,000
- 100 to 500
- < 100 ppb

Historic Soil Geochemistry
Gold (ppb)
- > 65 ppb
- 30 to 65
- 20 to 30
- < 20 ppb

Historic Silt Geochemistry
Gold (ppb)
- > 118.4 ppb
- 53.4 to 118.4
- 25 to 53.4
- < 25 ppb

2003 RGS Silt Geochemistry
Gold (ppb)
- > 91.2 ppb
- 39.6 to 91.2
- 15.2 to 39.6
- < 15.2 ppb

1987 RGS Silt Geochemistry
Gold (ppb)
- > 308.4 ppb
- 146.5 to 308.4
- 46 to 146.5
- < 46 ppb

Historic Pan Concentrate Geochemistry
Gold (ppb)
- > 847.9 ppb
- 300 to 847.9
- 140.2 to 300
- < 140.2 ppb

REGIONAL LITHOLOGY
- Quaternary
- Stikine Volcanic Suite
- Middle Jurassic to Late Cretaceous Bowser Lake Group
- Lower Jurassic Hazelton Group
- Upper Triassic Stuhini Group
- Devonian Stikine Assemblage
- INTRUSIVE ROCKS
- Faults
- Thrust Faults
- Outcrop, subcrop
- Bedding (inclined, vertical)
- Jointing (inclined, vertical)
- Faulting (inclined, vertical)
- Veining (inclined, vertical)
- Flow Banding (inclined, vertical)
- Foliation S1, S2 (inclined, vertical)
- S-fold, Fold Axis, Shearing, Slickenside

LEGEND
Max Claims
- As of Aug 10 2010
- Prior to Aug 10 2010
- Eskay Creek Mine Road

Geochem Samples
- Rock
- Float
- Soil
- Silt
- Pan Concentrate
- RGS
- Minfile Occurrence
- Ice
- Moraine
- Tbd BSLT
- Qv BSLT
- TC GRNT
- JrJ GABR
- JrL DIOR
- JrLb GRDR
- JrLc GRDR
- JrDi DIOR
- JrH5 BSLT
- JrH5 ANDS
- JrH4 SHAL
- JrH4 PYRO
- JrH3 DATF
- JrH3 SEDS
- JrH2 ANDS
- JrH2 ANTF
- JrH2 DACT
- JrH2 DATF
- JrH2 CNGL
- JrH SLTS
- JrH CNGL
- JrH ANDS
- JrH ANTF
- LTrBG QZDI
- TrDi DIOR
- TrDi FHPO
- TrSi ANDS
- TrSi ANTF
- TrSi BRXX
- TrSi DACT
- TrSi DATF
- TrSi SCHT
- TrSi CNGL
- TrSm BSLT
- TrSs6 SKRN
- TrSs5 LMST
- TrSs4 GRIT
- TrSs3 SNDS
- TrSs2 SLTS
- TrSs1 ARGL
- TrSs SEDS
- TrSm SCHT

MAX MINERALS LTD.

Eskay Project

Max and Gracey Area Geology and Gold Geochemistry

EQUITY

Date:	NOV 2010	Scale:	1:10,000
U.T.M. Zone	UTM 9 - NAD27	Mining District	SKEENA
N.T.S.	104B/07,08	State/Province	BC

Figure 9

Soils	Au_ppb	Cu_ppm
J993069	31	490
J993070	0	40
J993071	13	44
J993072	17	71
J993073	18	101
J993074	22	164
J993076	39	170
J993077	38	115
J993078	39	110
J993079	14	36
J993080	19	17
J993081	28	38
J993082	13	25
J993083	13	17
J993084	15	43
J993085	11	33
J993086	24	203
J993087	7	191
J993088	5	60
J993089	18	127
J993090	21	143
J993091	33	149
J993092	57	301
J993093	105	53
J993094	11	38
J993095	13	27
J993096	12	34
J993097	18	12
J993098	21	12
J993099	24	21
J993101	19	203
J993102	25	70
J993103	16	14
J993104	47	82
J993105	11	148
J993106	55	9
J993107	18	79
J993108	7	54
J993109	11	41
J993110	34	91
J993111	20	80
J993112	142	926
J993113	25	61
J993114	7	77
J993115	13	122
J993116	16	22
J993117	12	169
J993118	16	91
J993119	14	95
J993120	17	121
J993121	31	48
J993122	25	55
J993123	16	23
J993124	22	9
J993126	12	37
J993127	6	28
J993128	12	35
J993129	9	65
J993130	105	445
J993131	90	473
J993132	18	500
J993133	22	224
J993134	11	145
J993135	30	158
J993136	17	83
J993137	11	126
J993138	13	93
J993139	27	55
J993140	7	21
J993141	8	21
J993142	8	40
J993143	23	17
J993144	14	25
J993145	13	52
J993146	-5	20
J993147	14	34
J993148	25	49
J993149	21	37
J993151	10	41
J993152	33	45
J993153	10	47
J993154	13	22
J993155	12	21
J993156	19	31
J993157	39	72
J993158	0	21
J993159	31	19
J993160	9	29
J993161	9	33
J993162	21	49
J993163	9	69
J993164	37	264
J993165	11	36
J993166	11	67
J993167	0	122
J993168	16	108
J993169	5	29
J993170	11	21
J993171	9	25
J993172	0	21
J993173	15	28
J993174	8	19
J993176	0	29
J993177	20	15
J993178	22	35
J993179	18	82
J993180	47	89
J993181	40	76
J993182	28	274
J993183	26	22
J993184	49	25
J993185	20	30
J993186	32	32
J993187	10	30
J993188	19	57
J993189	25	19
J993190	19	18
J993191	23	22
J993192	23	58
J993193	21	50
J993194	18	17
J993195	21	70
J993196	42	38
J993197	17	26
J993198	18	53
J993199	24	11
J993201	46	14
J993202	14	13
J993203	16	18
J993204	5	23
J993205	14	82
J993206	25	510
J993207	8	54
J993208	10	26
J993209	20	22
J993210	9	17
J993211	9	23
J993212	-5	20
J993213	9	94
J993214	7	51
J993215	7	20
J993216	23	19
J993217	13	36
J993218	35	14
J993219	14	170
J993220	10	22
J993221	15	19
J993222	12	43
J993223	9	41
J993224	7	25
J993226	18	63
J993227	10	31
J993228	21	12
J993229	24	23
J993230	33	20
J993231	11	40
J993232	31	21

Soils	Au_ppb	Cu_ppm
J993233	13	17
J993234	12	18
J993235	28	9
J993236	13	33
J993237	195	48
J993238	6	22
J993239	17	20
J993240	46	13
J993241	17	17
J993242	11	79
J993243	36	10
J993244	28	15
J993245	8	60
J993246	24	37
J993247	7	47
J993248	82	493
J993249	24	186
J993251	25	52
J993252	15	73
J993253	8	17
J993254	11	24
J993255	27	17
J993256	12	16
J993257	12	11
J993258	14	66
J993259	11	77
J993260	11	31
J993261	13	27
J993262	12	21
J993263	17	127
J993264	7	17
J993265	5	25
J993266	7	39
J993267	8	12
J993268	18	34
J993269	11	6
J993270	16	29
J993271	9	42
J993272	14	24
J993273	-5	31
J993274	13	111
J993276	14	13
J993277	24	113
J993278	32	34
J993279	12	19
J993280	14	30
J993281	16	27
J993282	17	18
J993283	9	25
J993284	14	18
J993285	6	16
J993286	7	19
J993287	6	35
J993288	14	21
J993289	14	45
J993290	13	44
J993291	13	49
J993292	12	68
J993293	8	24
J993294	8	47
J993295	23	15
J993296	9	22
J993297	17	21
J993298	7	29
J993299	10	37
J993301	13	17
J993302	12	38
J993303	12	14
J993304	10	40
J993305	16	25
J993306	11	56
J993307	60	21
J993308	22	213
J993309	13	67
J993310	14	45
J993311	13	57
J993312	111	51
J993313	13	22
J993314	13	18
J993315	17	46
J993316	20	33
J993317	22	43
J993318	11	16
J993319	14	6
J993320	38	14
J993321	23	13
J993322	29	42
J993323	21	43
J993324	22	25
J993326	0	19
J993327	11	58
J993328	0	28
J993329	11	30
J993330	21	30
J993331	13	32
J993332	29	13
J993333	0	31
J993334	0	26
J993335	35	35
J993336	0	26
J993337	108	422
J993338	0	10
J993339	18	28
J993340	16	60
J993341	14	58
J993342	0	28
J993343	0	51
J993344	19	46
J993345	23	31
J993346	24	23
J993347	10	16
J993348	14	33
J993349	0	16
J993351	42	16
J993352	0	6
J993353	201	15
J993354	33	17
J993355	33	27
J993356	15	28
J993357	0	17
J993358	33	28
J993359	21	44
J993360	37	34
J993361	0	34
J993362	10	14
J993363	17	17
J993364	72	9
J993365	96	72
J993366	18	18
J993367	10	40
J993368	31	60
J993369	31	12
J993370	24	40
J993371	0	38
J993372	11	13
J993373	0	17
J993374	7	14
J993376	0	33
J993377	28	18
J993378	11	18
J993379	18	20
J993380	0	20
J993381	0	20
J993382	15	24
J993383	34	215
J993384	23	32
J993385	0	19
J993386	13	13
J993387	16	57
J993388	21	950
J993389	15	49
J993390	0	53
J993391	21	80
J993392	0	23
J993393	41	221
J993394	0	52
J993395	0	79

Soils	Au_ppb	Cu_ppm
J993396	7	31
J993397	28	18
J993398	-5	35
J993399	20	43
J993401	37	18
J993402	-5	43
J993403	23	23
J993404	5	17
J993405	-5	59
J993406	12	30
J993407	9	53
J993408	-5	239
J993409	-5	16
J993555	48	195
J993556	25	230
J993557	35	20
J993558	46	94
J993559	46	72
J993560	14	132
J993561	13	63
J993562	21	72
J993563	54	192
J993564	24	124
J993565	20	77
J993566	20	43
J993567	25	78
J993568	11	387
J993569	-5	132
J993570	17	90
J993571	30	82
J993572	112	166
J993573	41	404
J993574	19	71
J993576	13	83
J993577	22	10
J993578	35	24
J993579	15	31
J993580	10	3
J993581	23	3
J993582	15	10
J993583	23	6
J993584	11	25
J993585	31	12
J993586	10	37
J993587	14	23
J993588	18	376
J993589	21	51
J993590	26	29
J993591	7	30
J993592	8	10
J993593	15	8
J993594	27	37
J993595	40	19
J993596	25	12
J993597	9	13
J993598	-5	22
J993599	15	27
J993600	19	15
J993601	0	27
J993602	12	23
J993603	43	147
J993604	21	18
J993605	25	70
J993606	17	151
J993607	11	25
J993608	7	34
J993609	24	13
J993610	31	68
J993743	0	50
J993744	16	10
J993745	22	27
J993746	-5	8
J993747	-5	14
J993748	0	8
J993749	12	36
J993751	-5	21
J993752	14	16
J993753	10	95
J993754	16	20
J993755	0	38
J993756	0	19
J993757	42	24
J993758	0	22
J993759	40	8
J993760	24	10

Rocks	Au_ppb	Cu_ppm
J992505	-5	69
J992506	81	797
J992507	-5	1,430
J992508	10	641
J992509	15	538
J992510	-5	537
J992511	7	90
J992512	22	747
J992513	69	3,320
J992514	8	502
J992516	24	5,080
J992517	8	4,880
J992518	309	1,860
J992519	444	949
J992520	4,630	200
J992521	922	859
J992522	1,545	167
J992523	10,100	89
J992524	10,100	2,090
J992525	10,100	73
J992608	5	757
J992609	-5	8
J992610	-5	59
J992611	-5	10
J992612	88	3,900
J992613	-5	36
J992614	6	206
J992615	41	1,035
J992616	5	74
J992617	8	194
J992618	8	91
J992619	-5	25
J992620	46	914
J992621	32	3,210
J992622	19	960
J992623	-5	49
J992629	12	333
J992630	5	274
J992631	-5	66
J992632	132	438
J992633	5	47

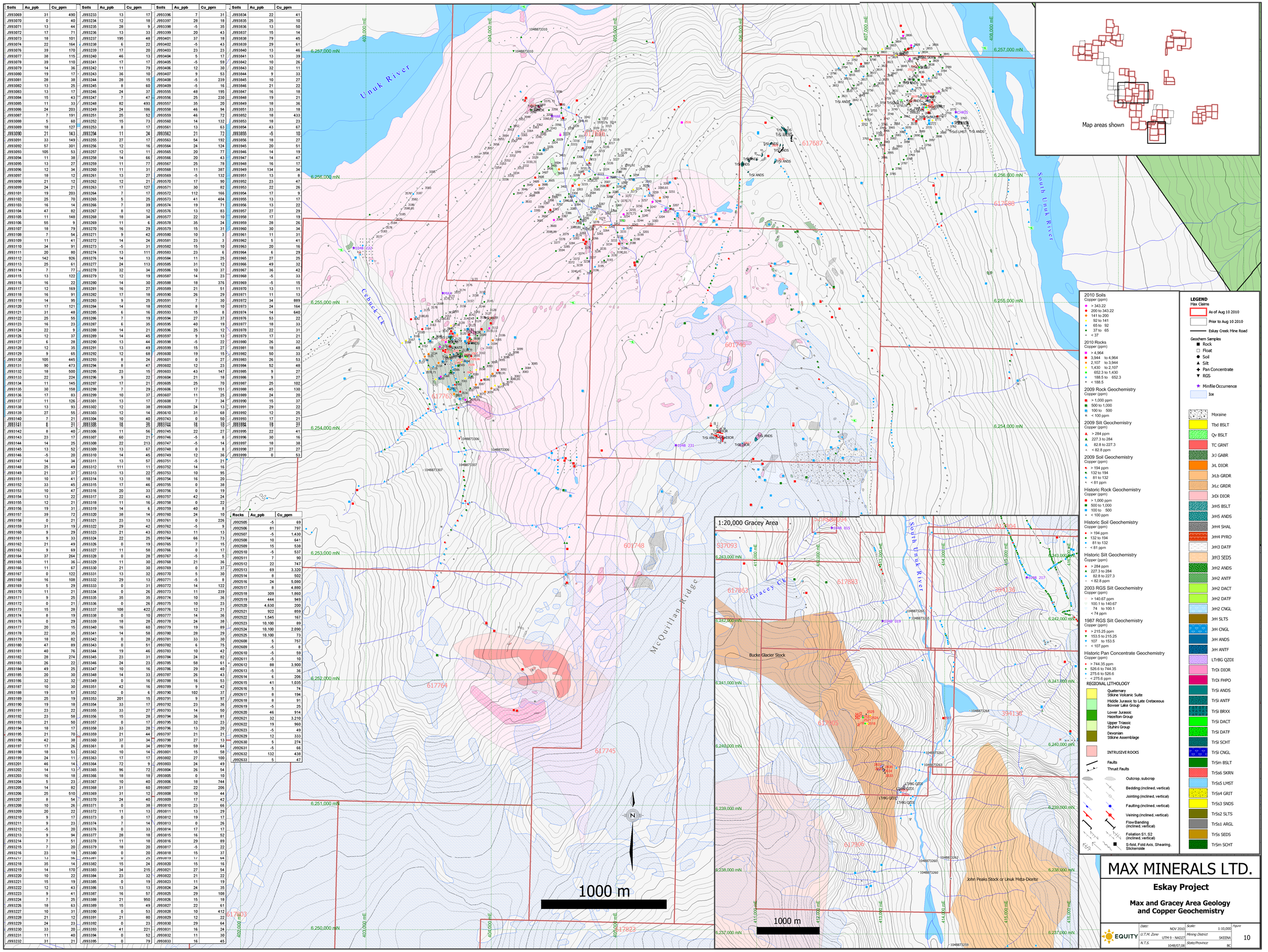

2010 Soils
Copper (ppm)
- > 343.22
- 200 to 343.22
- 141 to 200
- 92 to 141
- 65 to 92
- 37 to 65
- < 37

2010 Rocks
Copper (ppm)
- > 4,964
- 3,944 to 4,964
- 2,107 to 3,944
- 1,430 to 2,107
- 652.3 to 1,430
- 188.5 to 652.3
- < 188.5

2009 Rock Geochemistry
Copper (ppm)
- > 1,000 ppm
- 500 to 1,000
- 100 to 500
- < 100 ppm

2009 Silt Geochemistry
Copper (ppm)
- > 284 ppm
- 227.3 to 284
- 82.8 to 227.3
- < 82.8 ppm

2009 Soil Geochemistry
Copper (ppm)
- > 194 ppm
- 132 to 194
- 81 to 132
- < 81 ppm

Historic Rock Geochemistry
Copper (ppm)
- > 1,000 ppm
- 500 to 1,000
- 100 to 500
- < 100 ppm

Historic Soil Geochemistry
Copper (ppm)
- > 194 ppm
- 132 to 194
- 81 to 132
- < 81 ppm

Historic Silt Geochemistry
Copper (ppm)
- > 284 ppm
- 227.3 to 284
- 82.8 to 227.3
- < 82.8 ppm

2003 RGS Silt Geochemistry
Copper (ppm)
- > 140.67 ppm
- 100.1 to 140.67
- 74 to 100.1
- < 74 ppm

1987 RGS Silt Geochemistry
Copper (ppm)
- > 215.25 ppm
- 153.5 to 215.25
- 107 to 153.5
- < 107 ppm

Historic Pan Concentrate Geochemistry
Copper (ppm)
- > 744.35 ppm
- 526.6 to 744.35
- 275.6 to 526.6
- < 275.6 ppm

REGIONAL LITHOLOGY
- Quaternary: Stikine Volcanic Suite
- Middle Jurassic to Late Cretaceous: Bowser Lake Group
- Lower Jurassic: Hazelton Group
- Upper Triassic: Stuhini Group
- Devonian: Stikine Assemblage
- INTRUSIVE ROCKS
- Faults
- Thrust Faults
- Outcrop, subcrop
- Bedding (inclined, vertical)
- Jointing (inclined, vertical)
- Faulting (inclined, vertical)
- Veining (inclined, vertical)
- Flow Banding (inclined, vertical)
- Foliation S1, S2 (inclined, vertical)
- S-fold, Fold Axis, Shearing, Slickenside

LEGEND
Max Claims
- As of Aug 10 2010
- Prior to Aug 10 2010
- Eskay Creek Mine Road

Geochem Samples
- Rock
- Float
- Soil
- Silt
- Pan Concentrate
- RGS
- Minfile Occurrence
- Ice
- Moraine
- Tbd BSLT
- Qv BSLT
- TC GRNT
- JrJ GABR
- JrL DIOR
- JrLb GRDR
- JrLc GRDR
- JrDi DIOR
- JrH5 BSLT
- JrH5 ANDS
- JrH4 SHAL
- JrH4 PYRO
- JrH3 DATF
- JrH3 SEDS
- JrH2 ANDS
- JrH2 ANTF
- JrH2 DACT
- JrH2 DATF
- JrH2 CNGL
- JrH SLTS
- JrH CNGL
- JrH ANDS
- JrH ANTF
- LTrBG QZDI
- TrDi DIOR
- TrDi FHPO
- TrSi ANDS
- TrSi ANTF
- TrSi BRXX
- TrSi DACT
- TrSi DATF
- TrSi SCHT
- TrSi CNGL
- TrSm BSLT
- TrSs6 SKRN
- TrSs5 LMST
- TrSs4 GRIT
- TrSs3 SNDS
- TrSs2 SLTS
- TrSs1 ARGL
- TrSs SEDS
- TrSm SCHT

MAX MINERALS LTD.

Eskay Project

Max and Gracey Area Geology and Copper Geochemistry

EQUITY

Date:	NOV 2010	Scale:	1:10,000
U.T.M. Zone	UTM 9 - NAD27	Mining District	SKEENA
N.T.S.	104B/07,08	State/Province	BC

Figure 10

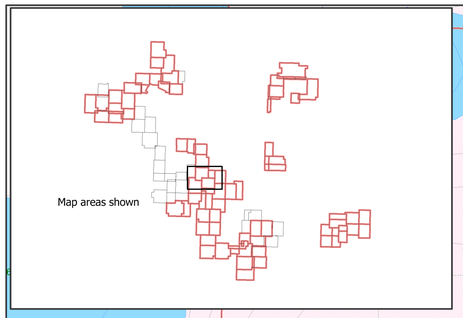

Unuk River

South Unuk River

617685

617686

617687

601746

617763

405,000 mE

406,000 mE

407,000 mE

408,000 mE

404,000 mE

6,257,000 mN

6,256,000 mN

6,255,000 mN

6,254,000 mN

58,000

57,000

56,000

HAR

CHRIS

MAX

1048_231

Old AQ Drill site

Old AQ Drill site

Max Fe Skarn

Cebuck Ck

LEGEND

Max Claims
- As of Aug 10 2010
- Prior to Aug 10 2010
- Eskay Creek Mine Road

Geochem Samples
- Rock
- Float
- Soil
- Silt
- Pan Concentrate
- RGS

Minfile Occurrence

Ice

- Moraine
- Tbd BSLT
- Qv BSLT
- TC GRNT
- JrJ GABR
- JrL DIOR
- JrLb GRDR
- JrLc GRDR
- JrDi DIOR
- JrH5 BSLT
- JrH5 ANDS
- JrH4 SHAL
- JrH4 PYRO
- JrH3 DATF
- JrH3 SEDS
- JrH2 ANDS
- JrH2 ANTF
- JrH2 DACT
- JrH2 DATF
- JrH2 CNGL
- JrH SLTS
- JrH CNGL
- JrH ANDS
- JrH ANTF
- LTrBG QZDI
- TrDi DIOR
- TrDi FHPO
- TrSi ANDS
- TrSi ANTF
- TrSi BRXX
- TrSi DACT
- TrSi DATF
- TrSi SCHT
- TrSi CNGL
- TrSm BSLT
- TrSs6 SKRN
- TrSs5 LMST
- TrSs4 GRIT
- TrSs3 SNDS
- TrSs2 SLTS
- TrSs1 ARGL
- TrSs SEDS
- TrSm SCHT

2010 Soils
Gold (ppb)
- > 160.76
- 79 to 160.76
- 40 to 79
- 20 to 40
- 15 to 20
- 9 to 15
- < 9

2010 Rocks
Gold (ppb)
- > 10,100 ppb
- 1,946.25 to 10,000
- 465.5 to 1,946.25
- 310.5 to 465.5
- 72.6 to 310.5
- 8 to 72
- < 8 ppb

Magnetometer Survey
Magnetic Highs
- 58,000
- 57,000
- 56,000

Survey Grid Lines

REGIONAL LITHOLOGY
- Quaternary
  Stikine Volcanic Suite
- Middle Jurassic to Late Cretaceous
  Bowser Lake Group
- Lower Jurassic
  Hazelton Group
- Upper Triassic
  Stuhini Group
- Devonian
  Stikine Assemblage
- INTRUSIVE ROCKS
- Faults
- Thrust Faults

N

500 m

MAX MINERALS LTD.

Eskay Project

Max Area Geophysics

EQUITY

Date:	NOV 2010	Scale:	1:5,000
U.T.M. Zone	UTM 9 - NAD27	Mining District	SKEENA
N.T.S.	104B/07,08	State/Province	BC

Figure 11

BRITISH COLUMBIA
The Best Place on Earth

Print and Close | Cancel

Mineral Titles Online

Mineral Claim Exploration and Development Work/Expiry Date Change

Confirmation

Recorder: AWMACK, HENRY JAMES (101159) **Submitter:** AWMACK, HENRY JAMES (101159)
Recorded: 2010/AUG/10 **Effective:** 2010/AUG/10
D/E Date: 2010/AUG/10

Confirmation

If you have not yet submitted your report for this work program, your technical work report is due in 90 days. The Exploration and Development Work/Expiry Date Change event number is required with your report submission. **Please attach a copy of this confirmation page to your report.** Contact Mineral Titles Branch for more information.

Event Number: **4783288**

Work Type: Technical Work
Technical Items: Geochemical, Geological, Geophysical, Prospecting

Work Start Date: 2010/JUL/01
Work Stop Date: 2010/AUG/01
Total Value of Work: $ 193753.00
Mine Permit No:

Summary of the work value:

Tenure Number	Claim Name/Property	Issue Date	Good To Date	New Good To Date	# of Days For-ward	Area in Ha	Applied Work Value	Sub-mission Fee
394815	MACGOLD 3	2002/jul/01	2010/aug/11	2011/dec/31	507	400.00	$ 4440.55	$ 222.25
407132	PIN 10	2003/nov/23	2010/dec/11	2011/dec/11	365	500.00	$ 3999.46	$ 200.00
397032	PEARLY 2	2002/oct/01	2010/aug/11	2010/aug/11	0	300.00	$ 0.00	$ 0.00
397098	KING CREEK 8	2002/oct/02	2010/aug/11	2011/dec/31	507	375.00	$ 4165.10	$ 208.36
394138	GRACEY 22	2002/jun/07	2010/aug/11	2011/dec/31	507	500.00	$ 5549.97	$ 277.81
407131	PIN 9	2003/nov/23	2010/dec/11	2011/dec/31	385	225.00	$ 1898.12	$ 94.93
397097	KING CREEK 7	2002/oct/02	2010/aug/11	2011/dec/31	507	500.00	$ 5553.47	$ 277.81
397033	PEARLY 3	2002/oct/01	2010/aug/11	2010/aug/11	0	300.00	$ 0.00	$ 0.00
397031	PEARLY 1	2002/oct/01	2010/aug/11	2010/aug/11	0	500.00	$ 0.00	$ 0.00
397094	KING CREEK 4	2002/sep/30	2010/aug/11	2010/aug/11	0	500.00	$ 0.00	$ 0.00
394136	GRACEY 20	2002/jun/08	2010/aug/11	2012/dec/31	873	500.00	$ 9556.16	$ 478.36
407133	PIN 11	2003/nov/23	2010/dec/11	2011/dec/31	385	500.00	$ 4218.04	$ 210.96
401537	GEORGIA 3	2003/mar/31	2010/aug/11	2011/dec/31	507	500.00	$ 5547.93	$ 277.81
401539	GEORGIA 5	2003/mar/29	2010/aug/11	2010/aug/11	0	500.00	$ 0.00	$ 0.00
401541	GEORGIA 7	2003/mar/31	2010/aug/11	2011/dec/31	507	500.00	$ 5547.93	$ 277.81
401554	BURRARD 1	2003/mar/28	2010/aug/11	2010/aug/11	0	500.00	$ 0.00	$ 0.00
401555	BURRARD 2	2003/mar/28	2010/aug/11	2010/aug/11	0	500.00	$ 0.00	$ 0.00
529829	GLOBE	2006/mar/09	2010/dec/11	2011/dec/31	385	17.94	$ 151.05	$ 7.57
537093	MASON1	2006/jul/13	2010/dec/11	2011/dec/31	385	89.70	$ 756.00	$ 37.85
537094	DOC FRAC	2006/jul/13	2010/dec/11	2011/dec/31	385	143.51	$ 1209.49	$ 60.55

537096	DOC FRAC	2006/jul/13	2010/dec/11	2011/dec/31	385	17.94	$ 151.17	$ 7.57
601746	Q	2009/mar/27	2011/mar/27	2012/dec/31	645	429.41	$ 3030.61	$ 303.53
601747	Q	2009/mar/27	2011/mar/27	2012/dec/31	645	178.98	$ 1263.16	$ 126.51
601748	Q	2009/mar/27	2011/mar/27	2012/dec/31	645	35.80	$ 252.65	$ 25.30
617584		2009/aug/11	2010/aug/11	2011/dec/31	507	693.93	$ 3852.64	$ 385.56
617603		2009/aug/11	2010/aug/11	2011/dec/31	507	427.26	$ 2372.13	$ 237.39
617604		2009/aug/11	2010/aug/11	2011/dec/31	507	623.14	$ 3459.59	$ 346.22
617606		2009/aug/11	2010/aug/11	2011/dec/31	507	623.49	$ 3461.54	$ 346.42
617623		2009/aug/11	2010/dec/11	2011/dec/31	385	570.33	$ 2403.89	$ 240.63
617643		2009/aug/11	2010/dec/11	2011/dec/31	385	659.80	$ 2781.03	$ 278.38
617645		2009/aug/11	2010/aug/11	2011/dec/31	507	534.90	$ 2969.69	$ 297.20
617646		2009/aug/11	2010/aug/11	2011/dec/31	507	463.81	$ 2575.02	$ 257.70
617647		2009/aug/11	2010/aug/11	2011/dec/31	507	606.37	$ 3366.52	$ 336.91
617648		2009/aug/11	2010/aug/11	2011/dec/31	507	659.93	$ 3663.87	$ 366.67
617663		2009/aug/11	2010/aug/11	2011/dec/31	507	392.54	$ 2179.34	$ 218.10
617664		2009/aug/11	2010/aug/11	2010/aug/11	0	446.04	$ 0.00	$ 0.00
617665		2009/aug/11	2010/aug/11	2010/aug/11	0	535.54	$ 0.00	$ 0.00
617666		2009/aug/11	2010/aug/11	2010/aug/11	0	535.50	$ 0.00	$ 0.00
617683		2009/aug/11	2010/aug/11	2010/aug/11	0	714.45	$ 0.00	$ 0.00
617684		2009/aug/11	2010/aug/11	2011/dec/31	507	428.81	$ 2380.71	$ 238.25
617685		2009/aug/11	2010/aug/11	2011/dec/31	507	518.40	$ 2878.12	$ 288.03
617686		2009/aug/11	2010/aug/11	2012/dec/31	873	482.90	$ 5366.10	$ 461.99
617687		2009/aug/11	2010/aug/11	2012/dec/31	873	160.97	$ 1788.74	$ 154.00
617688		2009/aug/11	2010/aug/11	2012/dec/31	873	447.19	$ 4969.27	$ 427.83
617703		2009/aug/11	2010/aug/11	2012/dec/31	873	572.75	$ 6364.61	$ 547.96
617723		2009/aug/11	2010/aug/11	2011/dec/31	507	536.95	$ 2981.08	$ 298.34
617724		2009/aug/11	2010/aug/11	2011/dec/31	507	393.73	$ 2185.97	$ 218.76
617743		2009/aug/11	2010/aug/11	2011/dec/31	507	465.62	$ 2585.08	$ 258.71
617744		2009/aug/11	2010/aug/11	2011/dec/31	507	322.31	$ 1789.44	$ 179.08
617745		2009/aug/11	2010/aug/11	2011/dec/31	507	268.60	$ 1491.25	$ 149.24
617763		2009/aug/11	2010/aug/11	2012/dec/31	873	590.53	$ 6562.11	$ 564.96
617764		2009/aug/11	2010/aug/11	2011/dec/31	507	411.79	$ 2286.23	$ 228.80
617765		2009/aug/11	2010/aug/11	2010/aug/11	0	375.56	$ 0.00	$ 0.00
617783		2009/aug/11	2010/aug/11	2010/aug/11	0	268.31	$ 0.00	$ 0.00
617784		2009/aug/11	2010/aug/11	2010/aug/11	0	357.90	$ 0.00	$ 0.00
617785		2009/aug/11	2010/aug/11	2010/aug/11	0	286.46	$ 0.00	$ 0.00
617786		2009/aug/11	2010/aug/11	2010/aug/11	0	572.89	$ 0.00	$ 0.00
617787		2009/aug/11	2010/aug/11	2011/dec/31	507	734.39	$ 4077.27	$ 408.04
617803		2009/aug/11	2010/aug/11	2011/dec/31	507	340.33	$ 1889.47	$ 189.09
617823		2009/aug/11	2010/aug/11	2011/dec/31	507	519.58	$ 2884.67	$ 288.69
617824		2009/aug/11	2010/aug/11	2011/dec/31	507	447.92	$ 2486.81	$ 248.87
617825		2009/aug/11	2010/aug/11	2011/dec/31	507	555.71	$ 3085.27	$ 308.76
617826		2009/aug/11	2010/aug/11	2011/dec/31	507	448.16	$ 2488.16	$ 249.01
617827		2009/aug/11	2010/aug/11	2011/dec/31	507	502.18	$ 2788.08	$ 279.02
617843		2009/aug/11	2010/aug/11	2011/dec/31	507	610.06	$ 3387.03	$ 338.96
617844		2009/aug/11	2010/aug/11	2011/dec/31	507	699.78	$ 3885.11	$ 388.81
617863		2009/aug/11	2010/aug/11	2011/dec/31	507	143.54	$ 796.94	$ 79.75
617883		2009/aug/11	2010/aug/11	2011/dec/31	507	430.63	$ 2390.83	$ 239.27
617884		2009/aug/11	2010/aug/11	2011/dec/31	507	304.86	$ 1692.55	$ 169.38
617885		2009/aug/11	2010/aug/11	2010/aug/11	0	358.49	$ 0.00	$ 0.00
617886		2009/aug/11	2010/aug/11	2011/dec/31	507	537.77	$ 2985.63	$ 298.79
617887		2009/aug/11	2010/aug/11	2011/dec/31	507	537.77	$ 2985.63	$ 298.79
617889		2009/aug/11	2010/aug/11	2010/aug/11	0	412.07	$ 0.00	$ 0.00
617903		2009/aug/11	2010/aug/11	2010/aug/11	0	161.24	$ 0.00	$ 0.00
617904		2009/aug/11	2010/aug/11	2011/dec/31	507	484.25	$ 2688.51	$ 269.06
617905		2009/aug/11	2010/aug/11	2012/dec/31	873	700.11	$ 7779.85	$ 669.80
617906		2009/aug/11	2010/aug/11	2012/dec/31	873	592.69	$ 6586.13	$ 567.03
617923		2009/aug/11	2010/aug/11	2010/aug/11	0	249.38	$ 0.00	$ 0.00
617924		2009/aug/11	2010/aug/11	2011/dec/31	507	427.74	$ 2374.77	$ 237.66

618023		2009/aug/12	2010/aug/11	2010/aug/11	0	536.86	$ 0.00	$ 0.00
618024		2009/aug/12	2010/aug/11	2010/aug/11	0	322.25	$ 0.00	$ 0.00

Financial Summary:

Total applied work value: $ 191257.54

PAC name: Max Minerals Ltd.
Debited PAC amount: $ 0.0
Credited PAC amount: $ 2495.46

Total Submission Fees: $ 15950.89

Total Paid: **$ 15950.89**

Please print this page for your records.

The event was successfully saved.

Please use ***Back*** button to go back to event confirmation index.

Back

BRITISH COLUMBIA
The Best Place on Earth

Print and Close | Cancel

Mineral Titles Online

Mineral Claim Exploration and Development Work/Expiry Date Change

Confirmation

Recorder: AWMACK, HENRY JAMES (101159) **Submitter:** AWMACK, HENRY JAMES (101159)
Recorded: 2010/AUG/10 **Effective:** 2010/AUG/10
D/E Date: 2010/AUG/10

Confirmation

If you have not yet submitted your report for this work program, your technical work report is due in 90 days. The Exploration and Development Work/Expiry Date Change event number is required with your report submission. **Please attach a copy of this confirmation page to your report.** Contact Mineral Titles Branch for more information.

Event Number: **4783293**

Work Type: Technical Work
Technical Items: Geochemical, Geological, PAC Withdrawal (up to 30% of technical work performed), Prospecting

Work Start Date: 2010/JUL/01
Work Stop Date: 2010/AUG/01
Total Value of Work: $ 5823.00
Mine Permit No:

Summary of the work value:

Tenure Number	Claim Name/Property	Issue Date	Good To Date	New Good To Date	# of Days For-ward	Area in Ha	Applied Work Value	Sub-mission Fee
683483		2009/dec/10	2010/aug/11	2011/nov/30	476	837.60	$ 4369.28	$ 436.93
394794	BJ 18	2002/jul/02	2010/aug/11	2011/nov/30	476	300.00	$ 3127.15	$ 156.49

Financial Summary:

Total applied work value: $ 7496.43

PAC name: Max Minerals Ltd.
Debited PAC amount: $ 1673.43
Credited PAC amount: $ 0.0

Total Submission Fees: $ 593.42

Total Paid: **$ 593.42**

Please print this page for your records.

The event was successfully saved.

Please use ***Back*** button to go back to event confirmation index.

Back

BRITISH COLUMBIA
The Best Place on Earth

Print and Close | Cancel

Mineral Titles Online

Mineral Claim Exploration and Development Work/Expiry Date Change

Confirmation

Recorder: AWMACK, HENRY JAMES (101159) **Submitter:** AWMACK, HENRY JAMES (101159)
Recorded: 2010/AUG/10 **Effective:** 2010/AUG/10
D/E Date: 2010/AUG/10

Confirmation

If you have not yet submitted your report for this work program, your technical work report is due in 90 days. The Exploration and Development Work/Expiry Date Change event number is required with your report submission. **Please attach a copy of this confirmation page to your report.** Contact Mineral Titles Branch for more information.

Event Number: **4783291**

Work Type: Technical Work
Technical Items: Geochemical, Geological, PAC Withdrawal (up to 30% of technical work performed), Prospecting

Work Start Date: 2010/JUL/01
Work Stop Date: 2010/AUG/01
Total Value of Work: $ 20357.00
Mine Permit No:

Summary of the work value:

Tenure Number	Claim Name/Property	Issue Date	Good To Date	New Good To Date	# of Days For-ward	Area in Ha	Applied Work Value	Sub-mission Fee
394788	BJ 13	2002/jul/02	2010/aug/11	2011/nov/30	476	100.00	$ 1042.38	$ 52.16
394781	BJ 6	2002/jul/02	2010/aug/11	2011/nov/30	476	100.00	$ 1042.38	$ 52.16
683463		2009/dec/10	2010/aug/11	2011/nov/30	476	1246.52	$ 6502.39	$ 650.24
394780	BJ 5	2002/jul/02	2010/aug/11	2011/nov/30	476	100.00	$ 1042.38	$ 52.16
394787	BJ 12	2002/jul/02	2010/aug/11	2011/nov/30	476	500.00	$ 5211.92	$ 260.82
394789	BJ 13A	2002/jul/02	2010/aug/11	2011/nov/30	476	25.00	$ 260.60	$ 13.04
394786	BJ 11	2002/jul/02	2010/aug/11	2011/nov/30	476	500.00	$ 5211.92	$ 260.82
394790	BJ 14	2002/jul/02	2010/aug/11	2011/nov/30	476	100.00	$ 1042.38	$ 52.16
394791	BJ 15	2002/jul/02	2010/aug/11	2011/nov/30	476	250.00	$ 2605.96	$ 130.41

Financial Summary:

Total applied work value: $ 23962.31

PAC name: Max Minerals Ltd.
Debited PAC amount: $ 3605.31
Credited PAC amount: $ 0.0

Total Submission Fees: $ 1523.99

Total Paid: **$ 1523.99**

Please print this page for your records.

The event was successfully saved.

Please use ***Back*** button to go back to event confirmation index.

Back

BRITISH COLUMBIA
The Best Place on Earth

Print and Close | Cancel

Mineral Titles Online

Mineral Claim Exploration and Development Work/Expiry Date Change

Confirmation

Recorder: AWMACK, HENRY JAMES (101159) **Submitter:** AWMACK, HENRY JAMES (101159)
Recorded: 2010/AUG/10 **Effective:** 2010/AUG/10
D/E Date: 2010/AUG/10

Confirmation

If you have not yet submitted your report for this work program, your technical work report is due in 90 days. The Exploration and Development Work/Expiry Date Change event number is required with your report submission. **Please attach a copy of this confirmation page to your report.** Contact Mineral Titles Branch for more information.

Event Number: **4783278**

Work Type: Technical Work
Technical Items: Geochemical, Geological, Prospecting

Work Start Date: 2010/JUL/01
Work Stop Date: 2010/AUG/01
Total Value of Work: $ 41484.00
Mine Permit No:

Summary of the work value:

Tenure Number	Claim Name/Property	Issue Date	Good To Date	New Good To Date	# of Days For-ward	Area in Ha	Applied Work Value	Sub-mission Fee
394819	DELTA 1	2002/jul/02	2010/dec/11	2011/dec/11	365	300.00	$ 2397.09	$ 120.00
394825	DELTA 7	2002/jul/02	2010/dec/11	2011/dec/11	365	500.00	$ 3995.15	$ 200.00
394829	DELTA 12	2002/jul/02	2010/dec/11	2011/dec/11	365	400.00	$ 3196.12	$ 160.00
394827	DELTA 10	2002/jul/02	2010/dec/11	2011/dec/11	365	400.00	$ 3196.12	$ 160.00
394826	DELTA 9	2002/jul/02	2010/dec/11	2011/dec/11	365	500.00	$ 3995.15	$ 200.00
394823	DELTA 6	2002/jul/02	2010/dec/11	2011/dec/11	365	500.00	$ 3995.15	$ 200.00
394828	DELTA 11	2002/jul/02	2010/dec/11	2011/dec/11	365	300.00	$ 2397.09	$ 120.00
394822	DELTA 5	2002/jul/02	2010/dec/11	2011/dec/11	365	300.00	$ 2397.09	$ 120.00
394821	DELTA 4	2002/jul/02	2010/dec/11	2011/dec/11	365	150.00	$ 1198.54	$ 60.00
394830	DELTA 13	2002/jul/02	2010/dec/11	2011/dec/11	365	300.00	$ 2397.09	$ 120.00
394824	DELTA 8	2002/jul/02	2010/dec/11	2011/dec/11	365	500.00	$ 3995.15	$ 200.00
394820	DELTA 2	2002/jul/02	2010/dec/11	2011/dec/11	365	450.00	$ 3595.63	$ 180.00

Financial Summary:

Total applied work value: $ 36755.37

PAC name: Max Minerals Ltd.
Debited PAC amount: $ 0.0

Credited PAC amount:	$ 4728.63
Total Submission Fees:	$ 1840.0
Total Paid:	**$ 1840.0**

Please print this page for your records.

The event was successfully saved.

Please use ***Back*** button to go back to event confirmation index.

Back