


BC Geological Survey
Assessment Report
32313

ASSESSMENT REPORT

AIRBORNE GEOPHYSICAL SURVEY, GOLD CREEK PROPERTY

Cariboo Mining Division, British Columbia

BULLION GOLD CORP.
Suite 307-1500 Hardy Street
Kelowna, British Columbia V1Y 8H2
Phone (250) 869-1607

LOCATED:

2 km north of the village of Likely, BC
.
NTS: 93A/06

June 25th, 2011

Prepared By:

CARACLE CREEK INTERNATIONAL CONSULTING INC.
Stephen Wetherup, B.Sc., P.Geo.

Office Locations

Toronto
34 King Street East, 9th Floor
Toronto, ON
Canada, M5C 2X8

Tel: +1.416.368.1801
Fax: +1.416.368.9794
CDNops@cciconline.com

Vancouver
409 Granville Street, Suite 1409
Vancouver, BC
Canada, V6C 1T2

Tel: +1.604.637.2050
Fax: +1.604.602.9496
CDNops@cciconline.com

Sudbury
25 Frood Road
Sudbury, ON
Canada, P3C 4Y9

Tel: +1.705.671.1801
TF: +1.866.671.1801
Fax: +1.705.671.3665
CDNops@cciconline.com

Johannesburg
7th Floor
The Mall Offices
11 Cradock Avenue, Rosebank
South Africa

Tel: +1.27.(0).11.880.0278
Fax: +1.27(0).11.447.4814
SAops@cciconline.com

www.cciconline.com

This report has been prepared by
Caracle Creek International Consulting Inc. (CCIC) on behalf of Bullion Gold Corp.

2011

Issued by: Vancouver Office

TABLE OF CONTENTS

1.0 SUMMARY 4

2.0 INTRODUCTION 4

2.1 INTRODUCTION 4
2.2 UNITS 5

3.0 PROPERTY DESCRIPTION AND LOCATION 5

4.0 ACCESSIBILITY, CLIMATE, LOCAL RESOURCES, INFRASTRUCTURE, AND PHYSIOGRAPHY 12

4.1 ACCESS 12
4.2 CLIMATE AND VEGETATION 12
4.3 PHYSIOGRAPHY 12
4.4 INFRASTRUCTURE AND LOCAL RESOURCES 12

5.0 PROPERTY HISTORY 13

5.1 EARLY HISTORY OF THE LIKELY AREA – 1852-1945 13
5.2 GEOLOGICAL SURVEY OF CANADA – 1961 14
5.3 AREA NORTH OF QUESNEL RIVER 14
5.3.1 Ardo Mines Limited – 1969-1971 14
5.3.2 Mutual Resources Limited – 1978-1979 15
5.3.3 Carolin Mines Limited – 1980-1983 16
5.3.4 GAVEX Resource Corporation Limited – 1981 17
5.3.5 Mt. Calvery Resources Limited – 1984-1986 17
5.3.6 Dome Exploration (Canada) Limited – 1987 19
5.3.7 Corona Corporation – 1989 20
5.3.8 Big Valley Resources Inc. – 1989 20
5.3.9 Bar-Lars Resources Inc. – 1995 21
5.3.10 Canfleur Mining Inc. – 2005 21
5.3.11 Tiex Inc./Bullion Gold Corporation – 2006-2009 21
5.4 SOUTH OF QUESNEL RIVER 23
5.4.1 Raymond A. Cook/Rhamco Resources Inc. – 1980-1985 23
5.4.2 Cedarmine Resources Incorporated – 1987 24
5.4.3 Andrew Higgins – 1989 24

5.4.4 Western Canadian Mining Corporation – 1990 ..... *24*
5.4.5 Spring Valley Resources – 1994-1995 ..... *25*
5.4.6 Imperial Metals Corporation – 2005-2006 ..... *25*

6.0 GEOLOGICAL SETTING 25

6.1 REGIONAL GEOLOGY 26
6.1.1 Structure *27*
6.2 PROPERTY GEOLOGY 31

7.0 DEPOSIT TYPE 32

8.0 MINERALIZATION 34

9.0 EXPLORATION 35

10.0 CONCLUSIONS 37

11.0 EXPLORATION EXPENDITURES 38

12.0 STATEMENT OF AUTHORSHIP 39

13.0 REFERENCES 40

FIGURES

Figure 3-1. Location of the Gold Creek Property. 9
Figure 3-2. Cariboo Goldfields Property mineral tenure map as of March 16th, 2011. 10
Figure 3-3. Gold Creek Property claim map as of June 17, 2011. 11
Figure 6-1. Regional geology map of the Gold Creek Property. 28
Figure 6-2. Map legend. 29
Figure 9-1. Airborne DIGHEM survey on the Gold Creek Property. 36

TABLES

Table 3-1. Mineral tenure summary data for the Cariboo Goldfields Property (February 3, 2011). 6
Table 3-2. Mineral tenure summary data for the Gold Creek Property (June17, 2011) 8
Table 11-1. Summary of exploration expenses 38

APPENDICES

Appendix 1 – Fugro Airborne Surveys DIGHEM Report and Map

1.0 SUMMARY

Caracle Creek International Consulting Inc. ("CCIC") was contracted by Bullion Gold Corp. (“Bullion”) to develop and exploration program for its Cariboo Goldfields Property (the “Property”) and to operate exploration activities on its behalf. The Property is a contiguous claim package totalling 96 claims and ~138,634 ha owned by Bullion and Glengarry Developments Inc. called the Cariboo Goldfields Property. As of March 16, 2011 the Cariboo Goldfields Property was trimmed down resulting in it being split into two Properties, the Horsefly and Gold Creek Properties of which this report focuses on work conducted on the Gold Creek Property

As part of the 2011 exploration program Bullion Gold Corp. contracted Fugro Airborne Surveys to fly a DIGHEM V and magnetic survey of the Gold Creek area of its Property. A total of 1214.9 line-km were flown with lines spaced 100 m apart for a total cost of $134,103.45. The results of the airborne survey over the Gold Creek area constitute the basis of this Assessment Report.

Early interpretation from the airborne data suggests that the western half of the Gold Creek Property which has been shown to be mainly underlain by mafic volcanic rocks appears to be more complex geologically than previously thought. Several large conductive zones exist which look to be stratigraphic units and likely are argillite units similar to those that flank gold mineralization in the Spanish Mountain area. The eastern portion of the Property also shows a similar pattern in the resistivity data with two conductive units flanking a resistive unit where previous drilling has shown to be a volcanic derived greywacke which hosts significant gold mineralization.

2.0 INTRODUCTION

2.1 Introduction

Caracle Creek International Consulting Inc. ("CCIC") was contracted by Bullion Gold Corp. (“Bullion”) to develop and exploration program for its Cariboo Goldfields Property (the “Property”) and to operate exploration activities on its behalf. The Property is a contiguous claim package totalling 96 claims and ~138,634 ha owned by Bullion and Glengarry Developments Inc. called the Cariboo Goldfields Property. As of March 16, 2011 the Cariboo Goldfields Property was trimmed down resulting in it being split into two Properties, the Horsefly and Gold Creek Properties of which this report focuses on work conducted on the Gold Creek Property

As part of the 2011 exploration program Bullion Gold Corp. contracted Fugro Airborne Surveys to fly a DIGHEM V and magnetic survey of the Gold Creek area of its Property. A total of 1214.9 line-km were flown with lines spaced 100 m apart for a total cost of $134,103.45. The results of the airborne survey over the Gold Creek area constitute the basis of this Assessment Report.

2.2 Units

The Metric System is the primary system of measure and length used in this Report and is generally expressed in kilometres (km), metres (m) and centimetres (cm); volume is expressed as cubic metres (m^3), mass expressed as metric tonnes (t), area as hectares (ha), and gold and silver concentrations as g/t (g/t). Conversions from the Metric System to the Imperial System are provided below and quoted where practical. Many of the geologic publications and more recent documents now use the Metric System but older documents almost exclusively refer to the Imperial System. Metals and minerals acronyms in this report conform to mineral industry accepted usage and the reader is directed to www.maden.hacettepe.edu.tr/dmmrt/index.html for a glossary.

Conversion factors utilized in this report include:

- 1 troy ounce/ton = 34.285714 grams/tonne
- 1 gram/tonne = 0.029167 troy ounces/ton
- 1 troy ounce = 31.103477 grams
- 1 gram = 0.032151 troy ounces

The term gram/tonne or g/t is expressed as "g/t" where 1 gram/tonne = 1 ppm (part per million) = 1000 ppb (part per billion). The mineral industry accepted terms Au g/t and g/t Au are substituted for "grams gold per metric tonne" or "g Au/t". Other abbreviations include ppb = parts per billion; ppm = parts per million; oz/t = troy ounce per short ton; Moz = million ounces; Mt = million tonne; t = tonne (1000 kilograms); SG = specific gravity; lb/t = pound/ton; and, st = short ton (2000 pounds).

Dollars are expressed in Canadian currency (CAD$) unless otherwise noted. Zinc (Zn), copper (Cu) and lead (Pb) are reported in US$ per pound (US$/lb) or US$ per metric tonne (US$/t). Gold (Au) and silver (Ag) are stated in US$ per troy ounce (US$/oz). Where quoted, Universal Transverse Mercator (UTM) coordinates are provided in the datum of Canada, NAD83, Zone 10U North.

3.0 PROPERTY DESCRIPTION AND LOCATION

As of March 16th, 2011, the Cariboo Goldfields Property covered an area of ~138,634 ha within the Cariboo region of British Columbia and was a contiguous claim package approximately 107 km long in a NW-SE direction and on average ~ 20 km wide (Figure 3-1). The northern end of the Property encompasses the town of Likely and covers an area ~ 8 km north of the town.

After March 16th, 2011 Bullion Gold Corp relinquished some of its mineral tenures which resulted in the Cariboo Goldfields Property to be dissected into two separate claim packages, the Gold Creek Property and the Horsefly

Property. Table 3-2 lists the claims which comprise the Gold Creek Property and Figure 3-3 is a claim map of this newly formed property. SOW # 4845132 was applied after this claim reduction and only applied to only the claims within the Gold Creek Property listed in Table 3-2.

Bullion Gold Corp is the 100% owner of all of the claims that comprise the Gold Creek Property.

Table 3-1. Mineral tenure summary data for the Cariboo Goldfields Property (February 3, 2011).

Tenure Number	Claim Name	Owner	Tenure Type	Issue Date	Good To Date	Area (ha)
553790	PETER 10	204887 (100%)	Mineral	2007/mar/07	2011/apr/08	197.945
616264	GOLDEN DONKEY #3	204887 (100%)	Mineral	2009/aug/08	2011/apr/08	396.3601
745203	CEDAR S	204887 (100%)	Mineral	2010/apr/11	2011/apr/11	196.8039
580540	LOUIS 1	204887 (100%)	Mineral	2008/apr/06	2011/apr/28	78.659
580543	LOUIS 2	204887 (100%)	Mineral	2008/apr/06	2011/apr/28	393.1826
580546	CEDAR1	204887 (100%)	Mineral	2008/apr/06	2011/apr/28	491.8417
580550	LOUIS 3	204887 (100%)	Mineral	2008/apr/06	2011/apr/28	39.3203
580552	CEDAR 2	204887 (100%)	Mineral	2008/apr/06	2011/apr/28	491.7431
580553	LOUIS 3	204887 (100%)	Mineral	2008/apr/06	2011/apr/28	19.6573
580589	CEDAR 3	204887 (100%)	Mineral	2008/apr/06	2011/apr/28	649.1534
581629	LOUIS 5	204887 (100%)	Mineral	2008/apr/18	2011/apr/28	19.6553
555075	LLOYD 4	204887 (100%)	Mineral	2007/mar/26	2011/apr/30	892.395
587246	PEGGY 4	204887 (100%)	Mineral	2008/jul/02	2011/apr/30	495.5866
587248	PEGGY 5	204887 (100%)	Mineral	2008/jul/02	2011/apr/30	495.4324
587250	PEGGY 6	204887 (100%)	Mineral	2008/jul/02	2011/apr/30	356.5943
587255	PEGGY 3	204887 (100%)	Mineral	2008/jul/02	2011/apr/30	495.7119
831512	CEDAR N FR	204887 (100%)	Mineral	2010/aug/14	2011/aug/14	39.3282
553666	SHORTS 6	204887 (100%)	Mineral	2007/mar/06	2011/feb/11	456.2196
554959	BRIAN	204887 (100%)	Mineral	2007/mar/24	2011/feb/11	2488.869
555064	LLOYD 1	204887 (100%)	Mineral	2007/mar/26	2011/feb/11	3171.1965
555067	LLOYD 2	204887 (100%)	Mineral	2007/mar/26	2011/feb/11	1221.599
555070	CROOKED LAKE 1	204887 (100%)	Mineral	2007/mar/26	2011/feb/11	3444.072
555073	LLOYD 3	204887 (100%)	Mineral	2007/mar/26	2011/feb/11	3643.109
555109	SHORT FR	204887 (100%)	Mineral	2007/mar/26	2011/feb/11	59.456
559680	MMM	204887 (100%)	Mineral	2007/jun/01	2011/feb/11	59.3235
565908	BRIAN 2	204887 (100%)	Mineral	2007/sep/12	2011/feb/11	4661.4706
565909	BOND	204887 (100%)	Mineral	2007/sep/12	2011/feb/11	5424.8912
565911	TEAPOT	204887 (100%)	Mineral	2007/sep/12	2011/feb/11	2960.0638
565993	MAX	204887 (100%)	Mineral	2007/sep/14	2011/feb/11	2926.1775
572217	PETER 11	204887 (100%)	Mineral	2007/dec/20	2011/feb/11	237.8333
573951	MCKUSKY CREEK	204887 (100%)	Mineral	2008/jan/17	2011/feb/11	872.5347
573954	MOFFAT CREEK	204887 (100%)	Mineral	2008/jan/17	2011/feb/11	8049.2688
575522	FORK 3	204887 (100%)	Mineral	2008/feb/07	2011/feb/11	27246.337
575531	BABO 2	204887 (100%)	Mineral	2008/feb/07	2011/feb/11	12238.924
575535	FORK	204887 (100%)	Mineral	2008/feb/07	2011/feb/11	24036.632
706128	D 1	204887 (100%)	Mineral	2010/feb/11	2011/feb/11	295.0878
575538	BABO	204887 (100%)	Mineral	2008/feb/07	2011/feb/15	7156.9595
575540	PETER	204887 (100%)	Mineral	2008/feb/07	2011/feb/15	1465.9623
575541	PETER 1	204887 (100%)	Mineral	2008/feb/07	2011/feb/15	991.9715
575542	PETER 2	204887 (100%)	Mineral	2008/feb/07	2011/feb/15	1785.9839

Tenure Number	Claim Name	Owner	Tenure Type	Issue Date	Good To Date	Area (ha)
575545	BRIAN 1	204887 (100%)	Mineral	2008/feb/07	2011/feb/15	3683.0676
575570	BRIAN 11	204887 (100%)	Mineral	2008/feb/07	2011/feb/15	551.0277
580647	JC	204887 (100%)	Mineral	2008/apr/07	2011/feb/15	117.8575
586636		204887 (100%)	Mineral	2008/jun/21	2011/feb/15	78.4353
587244	PEGGY 1	204887 (100%)	Mineral	2008/jul/02	2011/feb/15	476.056
587254	PEGGY 2	204887 (100%)	Mineral	2008/jul/02	2011/feb/15	495.4763
587257	PEGGY 8	204887 (100%)	Mineral	2008/jul/02	2011/feb/15	99.1554
587427	FRAN B	204887 (100%)	Mineral	2008/jul/05	2011/feb/15	196.3078
587428	FRAN 1	204887 (100%)	Mineral	2008/jul/05	2011/feb/15	314.3122
587737	FRAN SOUTH 4	204887 (100%)	Mineral	2008/jul/09	2011/feb/15	137.5223
587739	FRAN SOUTH 2	204887 (100%)	Mineral	2008/jul/09	2011/feb/15	157.12
587741	FRAN SOUTH 3	204887 (100%)	Mineral	2008/jul/09	2011/feb/15	157.1234
587743	FRAN SOUTH 1	204887 (100%)	Mineral	2008/jul/09	2011/feb/15	157.1152
587744	FRAN NORTH	204887 (100%)	Mineral	2008/jul/09	2011/feb/15	255.2086
590114	FRAN 3	204887 (100%)	Mineral	2008/aug/17	2011/feb/15	392.7128
593917	MOOREHEAD 24	204887 (100%)	Mineral	2008/nov/06	2011/feb/15	314.0772
612963	C LAKE	204887 (100%)	Mineral	2009/jul/28	2011/feb/15	435.1466
706129	B 1	204887 (100%)	Mineral	2010/feb/11	2011/feb/15	374.4328
806864	SP FR 1A	204887 (100%)	Mineral	2010/jul/02	2011/jul/02	58.8895
806924	SP FR 2A	204887 (100%)	Mineral	2010/jul/02	2011/jul/02	58.9303
806942	FR SP	204887 (100%)	Mineral	2010/jul/02	2011/jul/02	58.8952
806963	SP FR 1C	204887 (100%)	Mineral	2010/jul/02	2011/jul/02	491.1696
807002	SP FR 1D	204887 (100%)	Mineral	2010/jul/02	2011/jul/02	216.1684
807042	FR SP 2	204887 (100%)	Mineral	2010/jul/02	2011/jul/02	19.6323
807062	SP FR 1E	204887 (100%)	Mineral	2010/jul/02	2011/jul/02	19.6323
809082	SP FR 1F	204887 (100%)	Mineral	2010/jul/05	2011/jul/05	19.6317
785342	MOFFAT	204887 (100%)	Mineral	2010/jun/03	2011/jun/03	119.0677
785382	MOFFAT	204887 (100%)	Mineral	2010/jun/03	2011/jun/03	19.8443
782663	FAR 1	204887 (100%)	Mineral	2010/may/31	2011/may/31	274.7639
593919	MOOREHEAD 27	204887 (100%)	Mineral	2008/nov/06	2011/nov/01	19.6312
842480	MOFFAT E	204887 (100%)	Mineral	2011/jan/05	2012/jan/05	79.3907
514859	ORO	204887 (100%)	Mineral	2005/jun/20	2012/nov/01	392.374
514935	ORO 2	204887 (100%)	Mineral	2005/jun/21	2012/nov/01	411.747
519042	AFI 11	204887 (100%)	Mineral	2005/aug/14	2012/nov/01	294.11
519043	AFI 12	204887 (100%)	Mineral	2005/aug/14	2012/nov/01	470.453
519044	AFI 13	204887 (100%)	Mineral	2005/aug/14	2012/nov/01	470.46
519056	AFI 14	204887 (100%)	Mineral	2005/aug/14	2012/nov/01	235.228
519576	AFI 15	204887 (100%)	Mineral	2005/aug/31	2012/nov/01	450.727
519613	AFI FR	204887 (100%)	Mineral	2005/sep/01	2012/nov/01	19.628
537740	AFI 1	204887 (100%)	Mineral	2006/jul/24	2012/nov/01	470.869
537744	AFI 3	204887 (100%)	Mineral	2006/jul/24	2012/nov/01	490.442
537745	AFI 4	204887 (100%)	Mineral	2006/jul/24	2012/nov/01	490.262
537746	AFI 5	204887 (100%)	Mineral	2006/jul/24	2012/nov/01	470.733
537747	AFI 6	204887 (100%)	Mineral	2006/jul/24	2012/nov/01	451.298
537748	AFI 7	204887 (100%)	Mineral	2006/jul/24	2012/nov/01	470.652
537749	AFI 8	204887 (100%)	Mineral	2006/jul/24	2012/nov/01	490.212
537750	AFI 9	204887 (100%)	Mineral	2006/jul/24	2012/nov/01	451.001
544520	AFI 2	204887 (100%)	Mineral	2006/oct/27	2012/nov/01	529.896

Tenure Number	Claim Name	Owner	Tenure Type	Issue Date	Good To Date	Area (ha)
516370		145065(100%)	Mineral	2005/jul/08	2011/may/05	176.960
516350		145065(100%)	Mineral	2005/jul/08	2011/may/05	275.170
516373		145065(100%)	Mineral	2005/jul/08	2011/may/05	39.320
516369		145065(100%)	Mineral	2005/jul/08	2011/may/05	491.460
408756	MAR 1	204887 (100%)	Mineral	2004/mar/13	2016/mar/01	25
408757	MAR 2	204887 (100%)	Mineral	2004/mar/13	2016/mar/01	25
408758	MAR 3	204887 (100%)	Mineral	2004/mar/13	2016/mar/01	25
408759	MAR 4	204887 (100%)	Mineral	2004/mar/13	2016/mar/01	25
	96 Claims				**Total**	**138634.12**

Table 3-2. Mineral tenure summary data for the Gold Creek Property (June17, 2011).

Tenure Number	Claim Name	Owner	Tenure Type	Issue Date	Good To Date	Area (ha)
408756	MAR 1	204887 (100%)	Mineral	2004/mar/13	2016/mar/01	25.0
408757	MAR 2	204887 (100%)	Mineral	2004/mar/13	2016/mar/01	25.0
408758	MAR 3	204887 (100%)	Mineral	2004/mar/13	2016/mar/01	25.0
408759	MAR 4	204887 (100%)	Mineral	2004/mar/13	2016/mar/01	25.0
514859	ORO	204887 (100%)	Mineral	2005/jun/20	2013/nov/07	392.374
514935	ORO 2	204887 (100%)	Mineral	2005/jun/21	2013/nov/07	411.747
519042	AFI 11	204887 (100%)	Mineral	2005/aug/14	2013/nov/07	294.11
519043	AFI 12	204887 (100%)	Mineral	2005/aug/14	2013/nov/07	470.453
519044	AFI 13	204887 (100%)	Mineral	2005/aug/14	2013/nov/07	470.46
519056	AFI 14	204887 (100%)	Mineral	2005/aug/14	2013/nov/07	235.228
519576	AFI 15	204887 (100%)	Mineral	2005/aug/31	2013/nov/07	450.727
519613	AFI FR	204887 (100%)	Mineral	2005/sep/01	2013/nov/07	19.628
537740	AFI 1	204887 (100%)	Mineral	2006/jul/24	2013/nov/07	470.869
537744	AFI 3	204887 (100%)	Mineral	2006/jul/24	2013/nov/07	490.442
537745	AFI 4	204887 (100%)	Mineral	2006/jul/24	2013/nov/07	490.262
537746	AFI 5	204887 (100%)	Mineral	2006/jul/24	2013/nov/07	470.733
537747	AFI 6	204887 (100%)	Mineral	2006/jul/24	2013/nov/07	451.298
537748	AFI 7	204887 (100%)	Mineral	2006/jul/24	2013/nov/07	470.652
537749	AFI 8	204887 (100%)	Mineral	2006/jul/24	2013/nov/07	490.212
537750	AFI 9	204887 (100%)	Mineral	2006/jul/24	2013/nov/07	451.001
544520	AFI 2	204887 (100%)	Mineral	2006/oct/27	2013/nov/07	529.896
580647	JC	204887 (100%)	Mineral	2008/apr/07	2013/nov/07	117.8575
586636		204887 (100%)	Mineral	2008/jun/21	2013/nov/07	78.4353
586750	AFI 66	204887 (100%)	Mineral	2008/jun/23	2013/nov/07	58.84
587427	FRAN B	204887 (100%)	Mineral	2008/jul/05	2013/nov/07	196.3078
587428	FRAN 1	204887 (100%)	Mineral	2008/jul/05	2013/nov/07	314.3122
587737	FRAN SOUTH 4	204887 (100%)	Mineral	2008/jul/09	2013/nov/07	137.5223
587739	FRAN SOUTH 2	204887 (100%)	Mineral	2008/jul/09	2013/nov/07	157.12
587741	FRAN SOUTH 3	204887 (100%)	Mineral	2008/jul/09	2013/nov/07	157.1234
587743	FRAN SOUTH 1	204887 (100%)	Mineral	2008/jul/09	2013/nov/07	157.1152
587744	FRAN NORTH	204887 (100%)	Mineral	2008/jul/09	2013/nov/07	255.2086
590114	FRAN 3	204887 (100%)	Mineral	2008/aug/17	2013/nov/07	392.7128
593917	MOOREHEAD 24	204887 (100%)	Mineral	2008/nov/06	2013/nov/07	314.0772
593919	MOOREHEAD 27	204887 (100%)	Mineral	2008/nov/06	2013/nov/07	19.6312
782663	FAR 1	204887 (100%)	Mineral	2010/may/31	2013/nov/07	274.7639
	35 Claims				**Total**	**9791.1194**

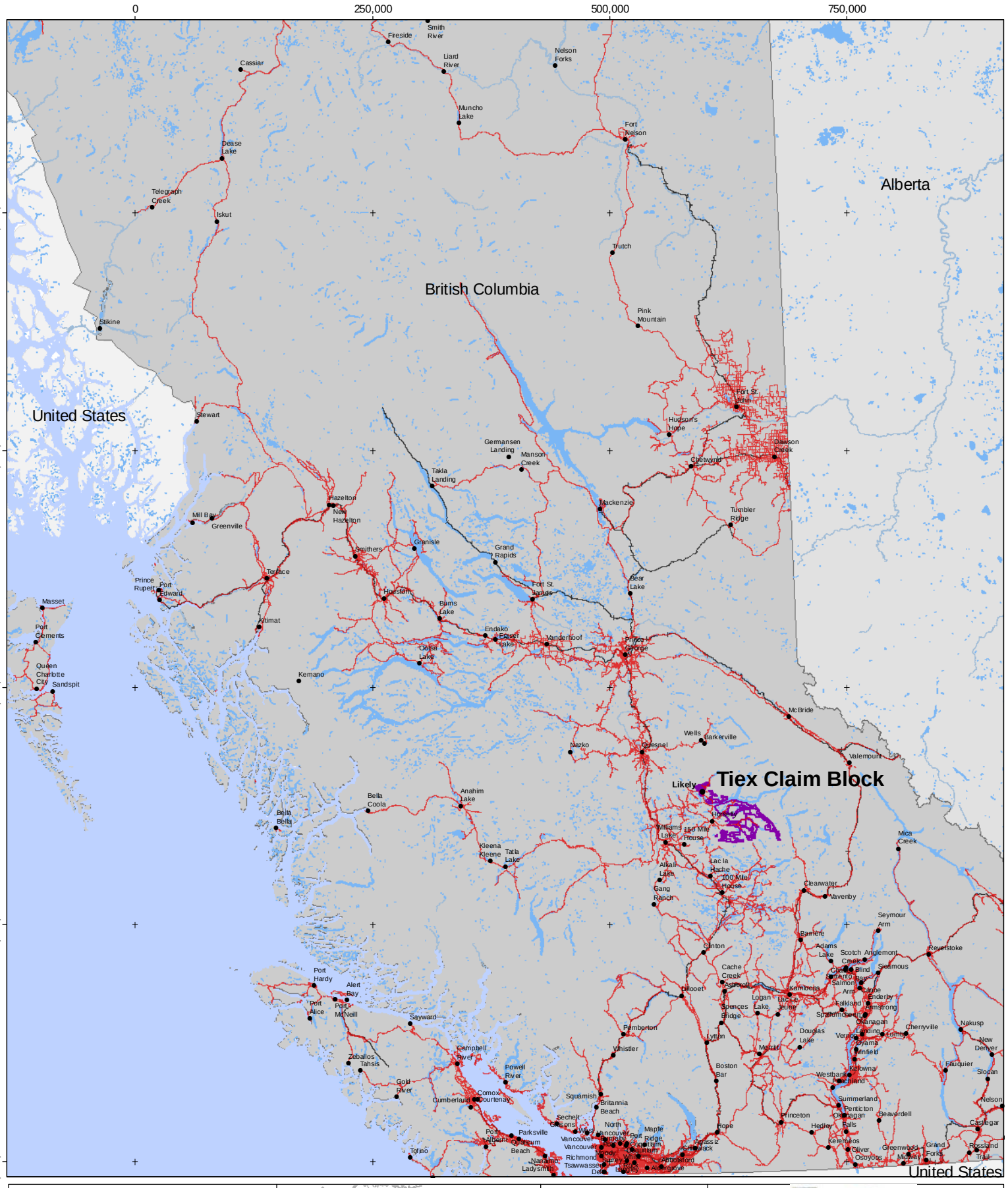

TIEX INC

Property Location Map,
Tiex Property, British Columbia, Canada.

Date: 04/02/11	Scale: 1:5,250,000	Figure: 3-1
Projection: UTM, Nad83, Zone 15N.	Office/Author: Vancouver/gcn	

Caracle Creek International Consulting Inc.
Geological & Geophysical Consultants

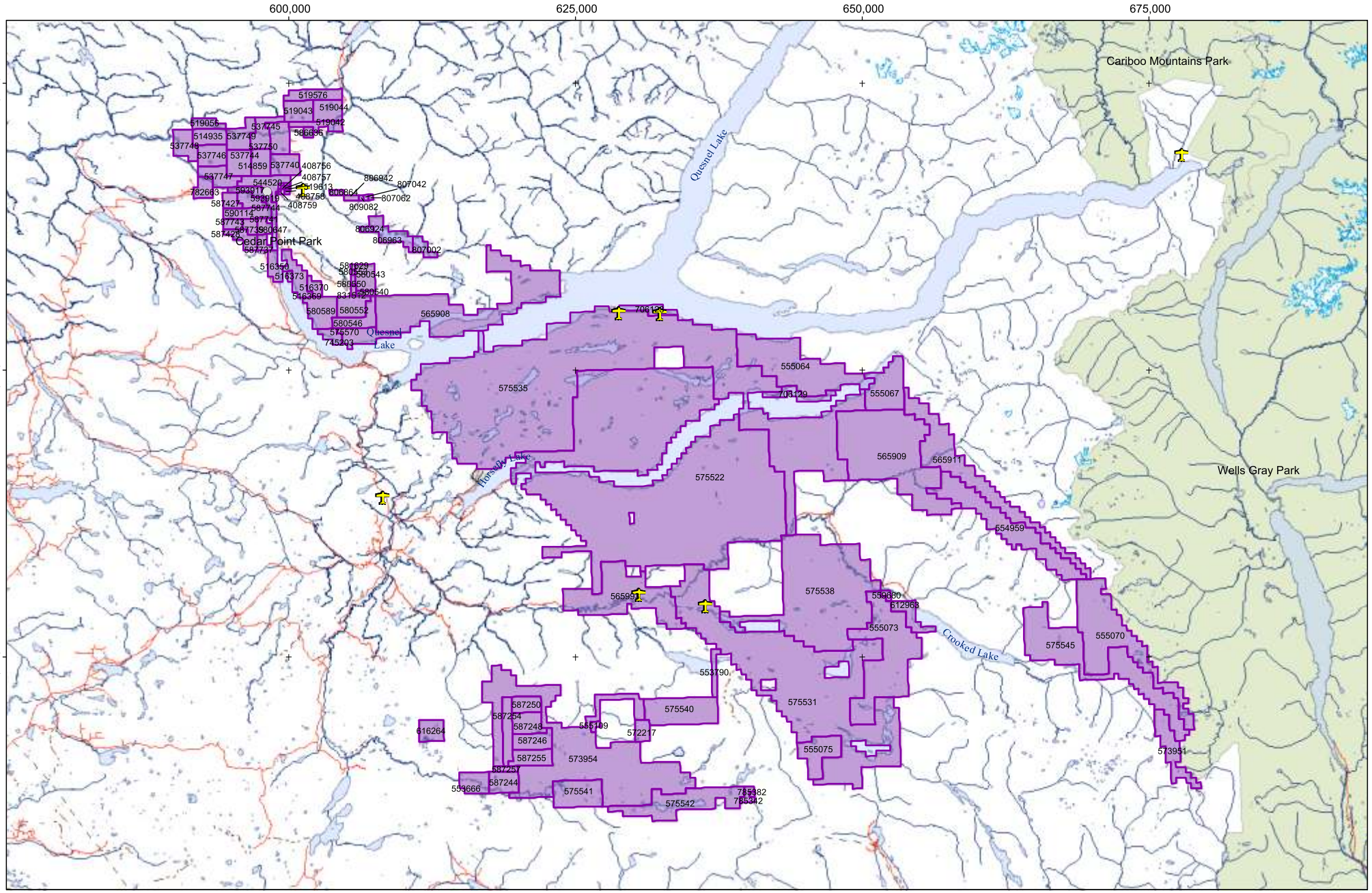

Legend:

- Communities
- Runway
- Roads
- Railway
- Trails
- Powerline
- Utility Line
- Rivers/Streams
- Lakes/Ponds
- Ice
- Provincial Parls
- Tiex Claims

Tiex Properties, British Columbia, Canada.

N
W
E
S

Scale

0 5 10 15 20 25 km

TIEX INC

Claims Map,
Tiex Property, British Columbia, Canada.

Date: 15/04/11	Scale: 1:450,000	Figure: 3-2
Projection: UTM, Nad83, Zone 10N.	Office/Author: Vancouver/gcn	

CCIC Caracle Creek

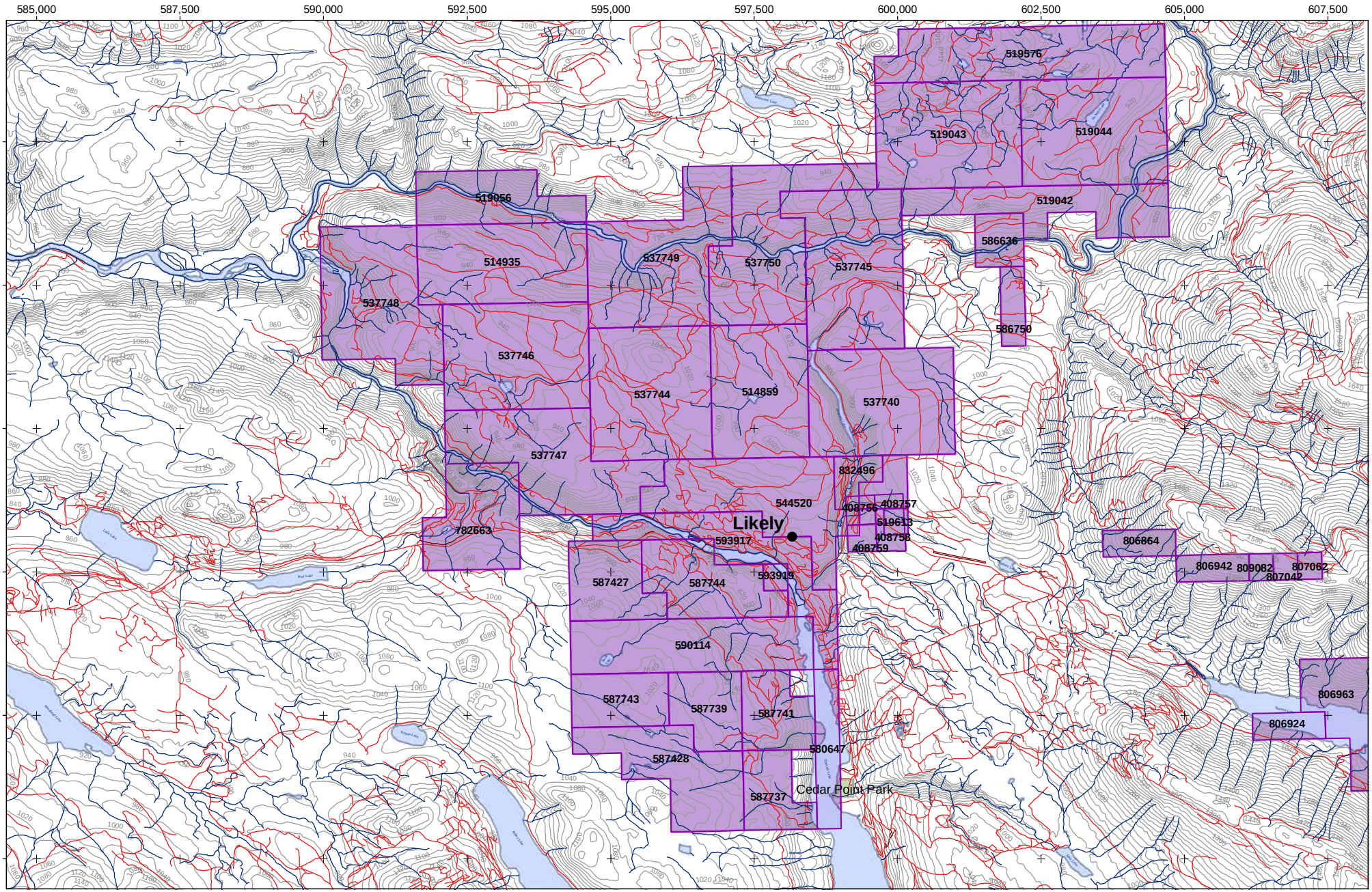

Legend:

- Communities
- Local Roads
- Local Trails
- Contours Lines
- Rivers/Streams
- Lakes/Ponds
- Provincial Parks
- Tiex Inc. Claims



N
W
E
S

Scale

0 1,000 2,000 3,000 4,000 5,000 m

TIEX INC

Gold Creek Claims Map,
Gold Creek Property, Ontario, Canada.

Date: 29/06/11	Scale: 1:90,000	**Figure: 3-3**
Projection: UTM, Nad83, Zone 10N.	Office/Author: Vancouver/gcn	

CCIC Caracle Creek

4.0 ACCESSIBILITY, CLIMATE, LOCAL RESOURCES, INFRASTRUCTURE, AND PHYSIOGRAPHY

4.1 Access

The area around Likely, BC has seen continuous forestry activity and there is an extensive network of logging roads and access trail throughout the Cariboo Region. As a result almost all areas on the Property can be accessed by 4x4 trucks and helicopter support to conduct exploration work is rarely utilized in the region.

4.2 Climate and Vegetation

The climate of the Gold Creek area is modified continental, with cold, snowy winters and long warm summers. Being located just east of the Interior dry belt, the area receives about 40 cm of precipitation, with most of it falling in the winter as snow. Snow depths in the Cariboo Plateau are typically 1 to 2 m.

Flora on the Property consists mainly of mixed forests with spruce, pine and poplar being the most common trees. Dense undergrowth is common on the northern end of the Property where generally precipitation is greater than in the south were lodge pole pine forests become increasingly more dominant.

4.3 Physiography

The Gold Creek Property lies in a transitional zone between the Cariboo Plateau, the easternmost part of the larger region of Interior Plateaus and the Cariboo Mountains to the east. In general the Property physiography consists of gently undulating hills, valleys and low mountains, with higher and steeper sub-alpine and alpine terrain of the Cariboo Mountains on the extreme eastern margin of the Property. The Cariboo Plateau is deeply incised by the Quesnel Lake and Quesnel River valley where elevations are ~ 300 to 500 m lower than the Plateau. Elevations on the Property range between 640 to 1060 m above sea level.

Bedrock exposure throughout the region is very poor with large areas are covered by glaciofluvial deposits, till sheets and moraines with trains of large glacial erratics. North-westerly glacial transport is consistent throughout the area with local zones showing more westerly ice movement trends.

4.4 Infrastructure and Local Resources

The nearest major city centre is Williams Lake a resource (mining, logging, and ranching) based community with an experienced labour force. It is the main supplies and services point for fuel, groceries, accommodation and heavy construction equipment. It has regular scheduled air and train service. The village of Likely with 350-400 residents, is serviced with power and offers accommodations, a small grocery store and local small equipment contractors for mineral exploration purposes. A major electrical transmission line serves the Mount Polley copper-gold mining

operations located some 8 km due south-southwest of Likely

5.0 PROPERTY HISTORY

5.1 Early History of the Likely Area – 1852-1945

Records of gold mining in the Likely area date back to the earliest history of placer mining in British Columbia. There is mention as early as 1852 of natives trading gold nuggets from unknown sources at the Hudson's Bay Company trading post at Kamloops.

In 1859, rich river-bar placer gold was first found in the Quesnel River in an area what was to become the settlement of Quesnel Forks. Shortly after, placer gold was found at the confluence of Horsefly and Little Horsefly rivers, prospectors reportedly took out 101 ounces in one week. The news of rich placers in the Cariboo travelled quickly and the great Cariboo gold rush began. In 1860, prospectors from Quesnel Forks worked up the Cariboo River to Cariboo Lake where rich placer was found on Keithley and Antler Creeks. The following season saw further prospecting up the creeks and over the divide into Williams Creek. The phenomenal richness of the gravels in this creek surpassed all the previous diggings to date. Nearly a thousand miners descended the area and for four years the surface gravels produced unheard of amounts of gold, approximately $2,000,000 worth (117,647 ounces at $17.00 per ounce). Between 1874 and 1945, a recorded 827,741 ounces of gold, valued at $14,898,601, was recovered from the Cariboo goldfields (Holland, 1950).

The Bullion pit located on the south side of the Quesnel River, about 8 km downstream from Likely, was the largest hydraulic mine in the Cariboo region and one of the largest in the world. Work began in the early 1870's and continued through to the 1940's. The greatest amount of production was through the periods 1894 to 1905 and 1934 to 1941. Approximately 171,000 ounces (5320 kg) was recovered up to 1942 (Panteleyev, et al, 1997).

The main activity took place in the Wells-Barkerville, Lighting Creek, Keithley Creek, Quesnel Forks-Likely and Horsefly River regions. These areas are still being worked for placer gold, though at a much reduced scale.

Unfortunately some of the earliest (circa 1920s and earlier) reported gold placer workings on the Property were small intermittent operations and no records exist for the amount of gold recovered. These workings were located on Lawless Creek and Rose Gulch near Quesnel Forks and on Poquette Creek two km east of Likely. Gold Creek, a small stream (usually dry or to a small trickle in summer months) which empties into Poquette Creek about 2.5 km north of Likely, is reported (Beaton, 1979) to have been worked some time during the early part of the 1900s. At the point where the creek emerges from a gully to merge with Poquette valley, early prospectors noted a system of quartz stringers occurred in bedrock at, and just above the creek level. Subsequently these stringers were investigated by an adit (and winze?) now concealed under talus; and later by blasting and cat trenching to open the showings. Again, results of this early work are not known to the author and unfortunately no records appear to be in

existence.

5.2 Geological Survey of Canada – 1961

Government agencies flew an airborne magnetometer survey in June and September of 1961 at 1000 foot terrane clearance on the scale of 1:63360 (1" = 1 mile). The results of this survey indicated that the magnetic intensities decrease gradually from south to north, terminating in a low near the Quesnel River and increasing again to the north. (Agarwal and Jameson, 1970; Ramani, 1970; GSC Map 1533-G?).

5.3 Area North of Quesnel River

5.3.1 Ardo Mines Limited – 1969-1971

In 1969 Ardo Mines Limited acquired a property known as the Red Rock Claim Group centered about one mile west of the village of Likely, just south of the Quesnel River. After acquisition of the ground the company conducted a reconnaissance geochemical survey followed by a reconnaissance induced polarization survey. The results of the reconnaissance surveys were quite positive and as a result during the period July 9th to August 15th, 1969, an exploration program consisting of both an induced polarization and a geochemical survey was performed in addition to a small diamond drilling program. The surveys were carried out by Velocity Surveys following line-cutting and picketing by crews hired by Primac Exploration Services Ltd.

Approximately 1000 geochemical samples were extracted from the B horizon at 100 ft. intervals along the previously cut grid lines, highlighting three main zones of anomalous copper content in the overburden. These three zones experienced peak values of up to twelve, six, and five times background copper levels (up to 840 ppm).

For the induced polarization survey an electrode separation of 400 feet was chosen with a basic station of 200 feet and a line interval of 250 feet to survey the area of immediate interest to the company. The apparent chargeability and apparent resistivity contours that were produced showed similar uncomplicated pictures of broad generally simple anomalies that stand out clearly from a fairly smooth background of three to four milliseconds. The anomalies seemed to be structurally controlled and three of the five indicated zones of chargeability could be correlated with zones of anomalous copper content. These were believed to have been representative of three different intrusive bodies at depth.

Near the eastern end of one of the induced polarization anomalies on the south side of the Quesnel River the first hole of the diamond drilling program encountered sulphide mineralization at a depth of approximately 330 feet. The total sulphide content approached 6%. In total, the company reported that 2458 feet of diamond drilling took place on the property but the number of drill holes, their locations and the data resulting from these drill holes are not included in the assessment report (Agarwal and Jameson, 1970).

In the summer of 1970 about 16 miles of grid lines were laid out on the north side of the Quesnel River on the "Nora" group of claims that adjoined the Red Rock claims discussed above. Geochemical and magnetometer surveys were conducted on these grid lines as well as on 13 miles of grid lines in the "Polley" group of claims south of the river. These surveys were once again followed by a small diamond drilling program.

Approximately 840 geochemical samples were again taken at 100 foot intervals and highlighted minor anomalous zones with approximately two to eight times above the background level and one larger anomalous zone of approximately 400 feet in length and 200 feet in width with an intensity of about ten times background level, or 510ppm.

The magnetometer survey was carried out by Primac exploration servicesand taken to an accuracy of ± 10 gammas. The survey consisted of two grids, one north of the Quesnel River that included 13 lines 6000 feet in length, spaced 500 feet apart and oriented N 10° E, and one just south of the river that included 17 lines approximately 4400 feet in length, spaced 200 feet apart and oriented N 20° E. For both grids magnetic observations were taken each 100 feet along the grid lines. The magnetic contours of the north grid were found to be rather uniform with an increasing gradient from south to north. The south-north relief was found to be approximately 400 gammas with localized high amplitude distortions due to increased concentrations of magnetic minerals. The magnetic contours of the south grid on the other hand revealed great distortions in the magnetic field with a total relief over the grid of the order of 3000 gammas and a general magnetic gradient down to the north. In general, the magnetic surveys revealed distinct differences in the magnetic character of the rocks separated by the Quesnel River.

About 1000 feet of diamond drilling was carried out on the property but again the locations and data associated with these holes were not included in the report. Nevertheless it was reported that DDH #A6 intersected values of 0.376% copper and 0.003 oz/ton gold over a length of 15 feet, while DDH #A7 encountered values of 0.367% copper and 0.003 oz/ton gold. Furthermore, the report mentions that DDH #A8 was drilled to a depth of 364 feet on a high mag anomaly but no significant values were encountered. This may imply that only three holes were drilled in the 1970 exploration program and 5 in the 1969 program, even though this is not explicitly mentioned in the reports. (Ramani, 1970; Ramani, 1971).

5.3.2 Mutual Resources Limited – 1978-1979

In 1977, prospector R. Mickle began staking ground and prospecting for gold occurrences immediately to the north and east of Likely, BC. On December 29th, 1978, Silver Standard Mines Limited optioned Mickle's holdings and staked an additional claim of their own. These claims became the Easy 1-6 claims centered around Poquette Lake and Poquette Creek. During May 1979 soil geochemical work was done on Easy 6, northwest of Poquette Lake near Murderer Creek and on Easy 1, south of Poquette Lake where a small creek intersects Poquette Creek. A four-hole drilling program was also conducted on Easy 1. This work was performed by Mutual Resources Limited, which subsequently had transferred to it the rights from Silver Standard.

The geochemical survey performed on Easy 1 consisted of a grid of 8 lines 150 m apart and 1000 m long with sample stations every 25 m. A total of 268 soil samples and 17 rock chip samples were analyzed for six metallic elements. Two areas of interest located in the valley slopes of Poquette Creek provided coincident anomalous Au, Ag, and As values. Both the east and west slopes provided better than 300 ppb Au, 300 ppm As, and 1 ppm Ag with minor galena and chalcopyrite also found on the west slope. These were believed to have originated in part from mineralized quartz veining associated with a highly altered phase of a diorite or quartz-diorite body exposed on the west side of Poquette Creek (Beaton, 1979).

During October 3rd to 22nd, 1979, the four hole diamond drilling program was conducted. These holes were drilled to depths of 91.5 m, 86.0 m, 29.0 m, and 76.8 m, for a total of 283.3 m of drilling. Assay results were highly disappointing and attributed to the fact that scant to negligible quartz stringers were intersected in all four drill holes. In addition, in all holes the rock was intensely fractured with frequent gouge intervals leading to the belief that any extension of the original showing may have been offset by faulting or in part disintegrated by shearing. Nevertheless, as a result of the poor results the drilling program was not extended beyond the initial four holes. (Beaton, 1979)

5.3.3 Carolin Mines Limited – 1980-1983

By 1980 Carolin Mines Limited (together with Aquarius Resources Limited until 1982 when they purchased Aquarius' interests) had optioned approximately 8,680 hectares of claims from the prospector R.E. Mickle on the premise that local bedrock gold deposits produced the placer gold. These claims stretched northwest from Boswell Lake in the south to about 3.5 km north of Quesnel Forks near Kangaroo Creek in the north, predominantly between the Cariboo and Quesnel Rivers. In February of 1981 they conducted a combined helicopter-borne electromagnetic and magnetic survey throughout the entire area. The survey totalled 715 line-km of traverse over terrain ranging in elevation from 750 m to 1500 m.

The geophysical data was found to conform generally with the regional geology of the area and three anomalous responses were selected as the best exploration targets for mineralization. From north to south these three targets consisted of a lineament of conductive rock about a kilometre northeast of Quesnel Forks between the Cariboo and Quesnel Rivers, a pair of E.M. anomalies that are contiguous with a small and distinct magnetic anomaly just west of Poquette Lake, and a dyke-like response about a kilometre east of the northern termination of Quesnel Lake that was hypothesized to have been due to a concentration of sulphides at a geologic contact. Further ground geophysical and geochemical exploration was recommended for these targets (Sheldrake, 1981).

Accordingly, field inspections were carried out in May 1981, and November of that year a soil geochemical program was designed to investigate the three areas of interest. Three separate soil grids were established with baselines running at an azimuth of 135° and soil lines perpendicular at 200 m intervals. Sample stations were located every 50 m along these lines for a total of 1201 soil samples, all of which were analyzed for Au, Ag, As, Cu, Zn, Pb, Mo, Ni,

Co, Sb, and W. Highly anomalous gold in soils were found in the north grid while slightly anomalous gold in soil values were found over most of the southern half of the central grid with high arsenic values. Only a few anomalous gold soil results occurred sporadically throughout the south grid. The highest gold, silver, copper, and arsenic values recovered were 9,500 ppb, 5.3 ppm, 779 ppm, and 1,656 ppm respectively, with means of 40.05 ppb, 0.1 ppm, 48.6 ppm, and 46.0 ppm (Richardson, 1982).

To follow up with these results a modest trenching and drilling program was established and completed by November 1982 so as to begin investigation of the geochemical anomalies. Six trenches totalling about 40 m length were dug in the north grid, while one 10m trench was dug in the central grid and two in the south. Twenty soil and ten rock chip samples were taken from these trenches. The highest values of Au, Cu, and As recovered were 110 ppb, 166 ppm, and 80 ppm respectively for the soils and 0.002 oz/ton, 0.04%, 34 ppm for the rocks. In general the overburden was deeper than expected as six of the nine trenches did not reach bedrock. On the northern grid where five trenches did not meet bedrock, one diamond drill hole was drilled to a depth of 11.9 m, including 6.4 m of casing, but only un-mineralized basalt was encountered. It was decided that before a larger programme was mounted, it would be necessary to study the distribution and depth of overburden in order to determine the best approach to future exploration on the property (Richardson, 1983).

It was therefore resolved to do reconnaissance road traverses where possible on the southern region of the property to note all areas of outcrop and to determine where overburden is thin and where it is too thick for the effective use of geochemistry or bulldozing. This reconnaissance was carried out in July 1983 but returned only one area of extensive outcrop along a road cut and very little outcrop in the flat parts of the area lying between the Quesnel and Cariboo Rivers. A series of short percussion drill or diamond drill holes were recommended to investigate the geochemical anomalies (Richardson, 1984).

5.3.4 GAVEX Resource Corporation Limited – 1981

Two placer claims stretching from Poquette Lake east about 3 km. Fourteen trenches dug in June, 1981. Four seismic refraction surveys of 300 feet long also carried out in the vicinity of certain trenches. (Wetherley, 1981,ARIS 09493,09602)

5.3.5 Mt. Calvery Resources Limited – 1984-1986

In January 1984, Mt. Calvery resources completed a joint venture agreement with Carolin Mines covering the Likely area, and Mt. Calvery became the operator. Accordingly, during the period May 1st – September 17th, 1984, they completed a comprehensive program of line cutting and grid establishment, geochemical soil sampling, and backhoe trenching and profile sampling over the entire large claim block. It is important to note that the 1984 Mt Calvery claims extended both to the northwest and to the southeast beyond the limits of the current property. As a result, not all of the work completed by Mt. Calvery Resources occurred on the current Bullion claims. Nevertheless, in total, a

contractor cut approximately 97.1 km of base lines and tie lines and established approximately 261.9 km of blazed grid lines. From all these lines a total of 7440 soil samples were collected from the "B" horizon and analyzed for Au, Ag, Cu, and As. A backhoe was used to dig 49 pits and/or trenches within the geochemical anomalies discovered, and 162 soil profile samples were collected from these pits (3-7 m in depth). Of these, an estimated 4400 soil samples, 29 trenches and 110 soil profiles are located on the current property.

To conduct such an extensive geochemical program, a high quality central base line was established at an azimuth of 136°, beginning at the north end of Carolin's 1981 'Central Grid'. Other base lines of slightly lesser quality were established at approximately 2000 m intervals SW and NE of the central base line with control tie lines established at about 2000 m intervals between these base lines. Cross lines of azimuth 046° were also established at 400m intervals between the base lines. These grid lines were blazed, flagged, 'hip-chained', slope corrected, and soil sampled at 50 m intervals. In selected areas, fill-in geochemical lines were later established to bring the line spacing to 200 m, and in a few rare cases to 100 m.

In addition, 70 km of cut lines were established over selected portions of the three 1981 grids in order to facilitate geophysical mag and IP surveys.

Numerous geochemical anomalies of all elements were outlined by the survey work, three of which are located on the current property. The first of these was termed the North Grid Anomalies and consists of many small gold anomalies north of Rosette Lake. The second is the Murderer Creek As and Au Anomalies and consists of three very large and strong (150-1800 ppm) As soil anomalies with few accompanying anomalous gold values, possibly due to heavy overburden. The third is the Gold Creek Au and As Anomaly and overlies gold-bearing shear zones at the mouth of Gold Creek that have been known for many years. At this location Au values peaked at 89,000 ppb while As values peaked at 1656 ppm.

To further investigate these anomalies, a series of back hoe trenches were dug in the North Grid and Murderer Creek anomalies. Eleven trenches were dug to four meters depth in the North Grid area but only four of these were able to reach bedrock. In the Murderer Creek area a further eighteen trenches were dug to four meters depth but only ten of them reached bedrock. In general, high gold values at the surface were not found to persist into the soils but were actually much lower with increasing depth. On the other hand, surface values in Ag, Cu, and As were generally found to remain much the same with increasing depth. It was also noted that the thick mantle of glacial till over much of the property could severely restrict the effectiveness of the geochemical survey (Schmidt, 1984).

In May, 1986 Mt. Calvery did further work on the property including limited soil sampling, prospecting, and trenching of various geophysical and geochemical anomalies on claims located within the modern day property, mostly in the northern half of the region between the Quesnel and Cariboo Rivers, just East of Quesnel Forks. Five lines of fill-in soil samples each 1000 m in length were sampled at 25 m intervals in this area for a total of 207 samples. With only two exceptions, only background (5-10 ppb) to threshold (40 ppb) gold values were obtained. However, a strong two station gold anomaly (1420 ppb and 1330 ppb) and an anomalous area with values to 300

ppb gold were found. Four trenches were also dug in this area totalling 298m with an additional 166 geochemical rock samples. Only one trench returned gold values above background (up to 230 ppb). A little further east, north of Rosette Lake, three more trenches totalling 170m were excavated to investigate IP and gold-soil anomalies. Overburden in excess of 9 meters prevented bedrock from being exposed while gold values ranging up to 250 ppb were encountered in the other trenches, which was considered to be sufficient to explain the anomalous soil values above. Ninety-four geochemical rock samples were taken from this second group of trenches. It was hypothesized that the gold-soil geochemical anomalies above were not necessarily related to bedrock mineralization and that the IP anomalies south of the Caribou River may have been related to zones of faulting, silicification and weak pyritization rather than significant concentrations of sulphide in the bedrock (Schmidt, 1986, ARIS 14956).

An additional smaller program of excavator trenching was carried out immediately south of Gold Creek during August and September 1986. To test the soil anomaly, two parallel trenches were cut through the anomaly with the hopes that it represented a southern extension of the known quartz vein stockwork in Gold Creek. In the northern trench chip sampling yielded low gold values, except in the more intensely quartz veined western end which assayed 0.05 oz/ton gold over 6 m. The western trench was not sampled as it exposed only widely spaced narrow quartz veins. Therefore it was recommended that the northern trench be extended to the west and that additional trenching be carried out to the north of the northern trench (Schmidt, 1986, ARIS 15716).

5.3.6 Dome Exploration (Canada) Limited – 1987

In 1987 Dome Exploration optioned the Likely area claims from Carolin Mines and established a percussion drilling program designed to follow up on four soil anomalies delineated by the previous operators. Between September 30th and October 29th, 1987 twenty-one holes totalling 997 m were drilled just west of Poquette Lake and Poquette Creek. In addition, a 15 metre trench was dug and sampled over an area where visible gold was found in float sample. Overburden samples were collected and analyzed for gold using a heavy mineral separation while bedrock samples were collected and analyzed for 30 elements by ICP methods and gold by combined fire assay-atomic absorption techniques.

Of the 21 holes, nine ended up being abandoned; three in overburden as deep as 140 feet, two because of excessive caving, two in andesite tuff, and two in clay material. Approximately 460 bedrock samples and 100 overburden samples were recovered. Several samples taken from the percussion drill hole cuttings returned anomalous values for gold with a high of 1115 ppb over 1.5 m. Values in the overburden ranged from 1 ppb to 24,040 ppb.

Nevertheless, dome concluded that in general the percussion drilling results confirmed soil geochemical anomalies but that the overburden values are not representative of bedrock and hence indicate a glacial till. Sporadic high gold values encountered throughout the various bedrock units were deemed to be of no significance (Goodall and Fox, 1987).

5.3.7 Corona Corporation – 1989

Following Dome Exploration, the Likely area claims came under option to Corona Corporation. From May to July, 1989 a limited prospecting, rock sampling, soil sampling and a limited amount of geological mapping were carried out on the claims. The Mt. Calvery Resources grid was re-established in areas of interest with additional intermediate lines established in some areas. The Corona claims of 1989 extended further to the southwest than the modern claims of this report, stretching in the south from the northern end of Quesnel Lake almost to the western termination of Spanish Lake. In all, 162 rock samples and 1,201 soil samples were taken on the property, 901 and 109 of which are located on the modern day claims. Both the soil and rock samples were analyzed for gold plus thirty elements.

Chip samples from around Gold Creek averaged 0.100 oz/ton gold across 6.2 metres, with highs of 0.293 oz/ton Au, 3.0 ppm Ag, and 1365 ppm As across 2.2 metres. Southwest of Poquette Lake gold in soils were found to range from <5 ppb to a high of 480 ppb while rocks sampled in the area returned low values for Au, Ag, Cu, and As. Nonetheless, a 450 by 3,100 metre gold soil anomaly was outlined south and southwest of Poquette Lake. Further west, approximately 2km east of the junction between the Caribou and Quesnel Rivers, anomalous gold values (320 to 2150 ppb) were returned for all but three rock samples while gold in soil values varied from 40 to 70 ppb. Slightly east of these samples a weak gold in soil anomaly measuring 250 by 500 metres was found. Further rock sampling was recommended in specific parts of the property (McAtee, 1989).

Accordingly, from August 25th to September 13th, 1989 a rock sampling program in the vicinity of soil anomalies was undertaken on the Gold Creek and Poquette Creek anomalies as well north and south of the Quesnel River near where it bends from and E/W direction to a NW/SE direction. A small soil survey consisting of two soil traverses was also conducted on lower Rose Gulch on July 6th, 1989. In total, 26 soil samples and 17 rock samples were collected. Anomalous gold values of 845 and 500 ppb were found on Rose Gulch though these were thought to have possibly been the result of placer enrichment. The additional rock sampling throughout the property returned spot high gold values ranging from 35 to 220 ppb. Therefore, citing a lack of success in locating a significant zone of gold mineralization in bedrock or encouraging drill targets, no further work was recommended in the Likely area. (ARIS 19299)

5.3.8 Big Valley Resources Inc. – 1989

Also in 1989, geochemical exploration was carried out north of the Cariboo River, including on the old “Jun 4” claim east of Pinky Creek. At the center of this claim was found to originate a northwest trending linear feature of anomalous geochemical soil content that continued beyond the borders of the current property and past Wolverine Lake. The highest Au, Ag, Cu, and As values returned on the Jun 4 claim were 42 ppb, 3.2 ppm, 190 ppm, and 187 ppm respectively (von Rosen, 19318).

5.3.9 Bar-Lars Resources Inc. – 1995

Another preliminary exploration was from May to August 1995 to evaluate the mineral potential of the newly branded Hard, Rock, and Mountain claims situated north, northeast and east of the town of Likely. A fourth claim, Candy, located on the eastern side of the above claims was also investigated but now lies beyond the modern property. A drilling program was designed to investigate both the placer and bedrock potential of several buried placer gold river channels in the area. Seismic instruments were used to locate the deeply incised bedrock river channels and fault zones and drill holes were then used to test both the glacial overburden and the underlying bedrock for gold potential. The total drilling involved 53 drill holes of which only 13 holes totalling 420.2 m were assayed for bedrock potential. One bedrock sample was assayed for each drill hole, as well as seven additional chip samples. The highest result of all these samples was 0.06 g/t Au. It was concluded that the bedrock underneath Hard, Rock, and Mountain claims had a very low gold potential and did not generate the gold that is found in the placer deposits on the property (Garrow, 1994).

5.3.10 Canfleur Mining Inc. – 2005

Little to no work was completed throughout the property until 2005 when Canfleur Mining embarked on a program of mapping and trenching on three placer claims near the Cariboo River north of Poquette Lake. The program focused on the location of buried channels in excess of 100 feet in depth and 150 feet in width that appear to run several kilometres in length and that were thought to represent channels of the paleo-Cariboo River. Three cat trenches were dug so as to clear the overburden overlying the full width of the channel in 2-3 locations. A program of test cuts and trial mining was recommended to assess the gold potential of the buried channel (Henneberry, 2005).

5.3.11 Tiex Inc./Bullion Gold Corporation – 2006-2009

Other than a small block of claims covering Gold Creek held by the original prospector R. Mickle, the property between the Quesnel and Cariboo Rivers eventually came open and lay dormant for several years. In 2006, with the introduction by BC Ministry of Energy, Mines and Petroleum Resources of Mineral Titles Online (MTO), companies including Bullion Gold Corp. began acquiring ground in the Likely area. That summer, Mickle also sold his claims to Bullion Gold Corp. Later on, in 2006-2007, Skygold Ventures Ltd. announced a series of positive gold results from its drilling program on Spanish Mountain which, together with a dramatic increase in the price of gold, spurred a lot of interest along the Quesnel Belt.

On April 3, 2007, Tiex Inc. announced it had entered into a letter agreement with Bullion Gold Corp. regarding the Cariboo Goldfields Project. Bullion Gold Corp. then became a wholly owned operating subsidiary of Tiex Inc. and the operator (Tiex News Release, April 3, 2007).

During the summer of 2007, Bullion Gold Corp. conducted detailed mapping and sampling of the Gold Creek section in addition to both research and compilation of previous work and preliminary field investigations on parts

of the property. Continuous chip samples taken from Gold Creek section across 20.5 metres returned a weighted average assay of 4.34 g/t gold. Included in this section is 9.55 g/t gold across 8.5 metres. As a result, the company planned to undertake an aggressive exploration program in 2008 to properly define the potential for sediment-hosted gold mineralization in the Gold Creek zone near Likely, BC (Cardinal, 2008).

Accordingly, from June to September, 2008, they drilled eleven NQ drill holes were drilled in the vicinity of Gold Creek for a total of 1568.13 metres. Drilling was however extremely difficult due to highly fractured rock and resulting poor core recovery. Nevertheless, drill core was sampled at intervals of 0.5 or 1.0 metres and analyzed for 35 elements using ICP-AES Spectroscopy for a total of 1102 core samples. An IP survey was also carried out and identified several anomalies worth further exploration (Buckle, 2010).

Meanwhile, from May to August, 2008, Tiex conducted MMI (mobile metal ion) soil sampling, magnetic, induced polarization (IP), resistivity, and self-potential (SP) surveys on the Gold Creek Grid, within the northwest section of the Cariboo Goldfields Project.

The MMI survey consisted of 562 samples along 26 lines over 28,100 meters located east of Poquette Creek in the Gold Creek area and both east and west of Poquette Lake. These were bagged and sent to SGS Laboratories in Toronto, Ontario for analysis where they were tested for 46 elements. This analysis revealed a two-value gold anomaly near the western boundary of the property, and two copper anomalies of two and three values respectively within the eastern part of the property.

The magnetic survey was carried out with two proton precession magnetometers, with one being a base station, by taking readings every 25 m over twenty-five lines for a total survey length of 26,150 meters. The readings were input into a computer, and profiled above the IP and resistivity pseudosections. They were also plotted onto a base map at a scale of 1:5000, and contoured as well as plotted onto a second base map and profiled.

The IP and resistivity surveys were carried out using a BRGM Elrec-6 multi-channel receiver operating in the time-domain mode. The transmitter used was a BRGM VIP 4000 powered by a 6.5-kilowatt motor generator. The dipole length and reading interval chosen was 25 meters read up to 12 levels and carried out over thirty-four lines for a total survey length of approximately 38,000 meters. The IP and resistivity results were plotted in pseudosection form and contoured and the SP and magnetic results were profiled above the IP and resistivity pseudosections.

The following summer, in 2009, Bullion engaged in further exploration in the Gold Creek area and completed an MMI geochemical sampling program of their own designed to locate the extent of gold mineralization identified in the previous years' drilling and mapping programs. The sampling program consisted of 693 samples of which 343 were sent in for analysis while the remaining 350 were held in storage. The analysis of elements, other than gold, was used as an indicator for future mapping and exploration purposes. The survey indicated that the gold zone is striking north-north-west on the west side of the Poquette valley and forming a ring around an interpreted diorite intrusive on claim 544520. The highest gold, silver, copper, and arsenic values returned from the MMI sampling to

date are 67.1 ppb, 932 ppb, 13700 ppb, 2560 ppb respectively. It was recommended that the MMI grid be extended further west to cover the interpreted location of the interpreted quartz-diorite intrusion and that IP and magnetometer surveys also take place in that area. Furthermore, drilling was recommended for the anomalous targets identified on the eastern side of the grid where anomalies were indicated by the 2008 IP survey (Buckle, 2009).

Since core recovery in the 2008 drilling was poor especially within zones of gold mineralization, Bullion twinned two holes with a sonic drill. Results from this drilling showed that an identical interval from GC08-03 returned ~150% higher gold grade with better core recovery and that gold mineralization was largely hosted by highly friable fault zones.

5.4 South of Quesnel River

5.4.1 Raymond A. Cook/Rhamco Resources Inc. – 1980-1985

Following marked increases in the value of precious and strategic metals, independent owner/operator Raymond A. Cook acquired the separate "Dave Claims" just south of the Quesnel River in 1980 and performed an initial exploration program from June to October, 1980. The claims are situated approximately 1km southwest of the town of Likely on the northeast slope of Polly Mountain and centered on Slum Gulch which runs diagonally across the property from the southwest to the northeast. They make up part of the old Red Rock Group of claims which were operated upon by Ardo Mines Ltd. In the initial program the Dave property was geologically mapped and plotted at a scale of 1:11,000 based on detailed prospecting, chip and talus sampling, assays, structural measurements, and hand and slabbed sample examination. Geochemical survey work of limited size defined anomalous copper values (>2000ppm) in the center of the Dave Claims.

Therefore, in August, 1981 this initial program was followed up with an exploration diamond drill program to test the continuity and character of polymetallic lode mineralization. One hole was drilled to a depth of 25.2m with the highest copper assay reaching 190ppm. However, subsequent logging and assaying of the core revealed that both the percentage of magnetite and concentration of gold, zinc, and copper were increasing with depth and therefore that the drilling may have been terminated prematurely (Cook, 1982).

In July 1984 exploration on the Dave property continued with further geological mapping and geophysical surveying. While heavy overburden limited mapping to outcrop in road cuts, 7000 m were tested by VLF-EM16 at 50 m stations in seven 1000 m lines. The surveys outlined two primary conductive targets within a contact zone of changing bedrock types, and two secondary conductive targets for future exploration as well.

The following year, in October and November 1985, exploration resumed with a more extensive program involving geological, geochemical, and geophysical surveys, under the direction of Susan A. Scott, M.Sc., FGAC. At this stage Cedarmine Resources operated the property which was expanded to include the Mar, Steve, Nic, and Bri claims that were contiguous along the north boundary of the Dave group, on the south side of the Quesnel River. A

new grid consisting of a 1.3km baseline, three tie lines, and cross lines spaced 50m apart was cut for soil sampling. 570 soil samples were taken on this grid in addition to 60 samples on the old VLF-EM16 grid, and 12 fill-in samples at 25m intervals near four locations that had returned high gold analyses. Forty two rock chip samples were also taken throughout the course of mapping. The geochemical survey highlighted two main areas that were strongly anomalous in gold and silver with spotty copper and zinc enrichment. The highest Au, Ag, and Cu values recovered were 1480 ppb, 2.45 ppm, and 810 ppm respectively.

In addition, both a magnetometer survey consisting of 29.65 line-km was surveyed at 25 m intervals with intermediate readings at 12.5 m in areas of large lateral changes, and an IP survey of 6.75 km was surveyed with a multi-dipole array, using 25 m dipoles and n=1 to 4. The magnetometer survey revealed three strong magnetic trends all striking approximately NW/SE with cross-cutting fault features while the IP survey indicated three areas of high chargeability, two of which seemed to open beyond the surveyed grid. The geochemistry and IP surveys in several areas implied the mineralization was at depth and thus the drilling of a minimum of two holes to a minimum of 150 m in the most promising zone was recommended for future exploration, as well as more detailed mapping and IP surveying in areas outside the current grid (Scott, 1986).

5.4.2 Cedarmine Resources Incorporated – 1987

From October 30th to November 5th, 1987 and from December 4th to December 6th, 1987, Cedarmine Resources drilled two holes on the Dave claims held by Raymond A. Cook, south of the Quesnel River. This was done to test for gold and polymetallic mineralization related to the large IP anomaly discovered during the 1985 field program. One diamond drill hole was drilled to a depth of 18.28 m from which twenty-seven assays were sampled. The highest value of gold returned was 5620 ppb over a drill section of 0.75m starting at a depth of 6m. The other hole was a reverse circulation hole that reached 141.1m in depth from which 150 samples were assayed. No significant gold was found by this drilling.

5.4.3 Andrew Higgins – 1989

In 1989, in another part of the current property just southwest of the Quesnel River, near the old Bullion Pit Mine, an independent operator Mr. Andrew Higgins conducted a small reconnaissance program. The mineral claims were originally staked in 1964 by Mr. Douglas Speed of Likely but minimal work was carried out for 25 years until Mr. Higgins compiled a report on the copper-gold potential of the claims. This included the assay of seven grab and two channel samples he collected during his field examinations. The highest results obtained were 1.15% Cu and 670 ppb Au (Frew, 1996).

5.4.4 Western Canadian Mining Corporation – 1990

In 1990, Western Canadian Mining Corporation made a brief reconnaissance on the same claims that Andrew Higgins held. They only collected one grab sample and seven widely spaced chip samples, none of which returned

assay results for gold and copper sufficiently encouraging to entice them to pursue an interest in the property, despite the fact two samples had elevated gold values and four had elevated copper values (Frew, 1996).

5.4.5 Spring Valley Resources – 1994-1995

In 1994 Spring Valley Resources made arrangements to acquire the claim blocks southwest of the Quesnel River, near the old Bullion Pit Mine, and staked four more claims adjacent to and just southeast of those claims. That year, a forty foot hole was drilled in western side of the eastern block of claims, just west of Drop Creek, to be assessed at a later date. Meanwhile, a grab sample collected from the south side of Dancing Bill Creek returned assay results of 3.3 oz/ton Au.

Between October 24, 1994 and February 1995 more samples were taken from the property and assayed. subjected to Sodium Bromide Leaching and Fire Assays arranged by Pre-Min Ltd., Esterhazy, Saskatchewan. The gold content of these samples ranged from a low of 0.004 ounces per ton to a high of 1.264 ounces per ton, the average being 0.456 ounces per ton gold. The report by B. Johnson, dated February 3. 1995 that apparently documents this work was not located.

In July 1995, a total of 12 samples from six locations were collected and analyzed for copper, gold and silver. The highest values returned were 7000 ppm Cu, 1151 ppb Au, and <0.01 oz/ton silver. It was concluded that the mineral property had strong potential of hosting economic quantities of copper-gold porphyry type mineralization and greater exploration involving geochemical, geophysical, mapping and drilling work was recommended (Frew, 1996).

5.4.6 Imperial Metals Corporation – 2005-2006

In early 2005 the area south of Likely, centered on Slum Gulch Creek, was identified by Imperial Metals as a placer deposit target from air photo work. Wide spaced reconnaissance sampling of surficial gravel later that year returned results of 0.80 g/t 2.68 g/t gold and three samples with insignificant results. Work in 2006 was completed to confirm the presence of gold bearing gravels. This included one day of reconnaissance and one day of sampling using a rubber-tired backhoe. A total of 16 samples were collected along a north-south road at 50 m intervals. This work confirmed that the area of the property underlain by potentially gold bearing fluvial placer deposits was extensive and additional sampling was recommended for 2007.

6.0 GEOLOGICAL SETTING

The “Geological Setting” section presented here is taken from a NI 43-101 report written for Tiex Inc. and Bullion Gold Corp. by G. Owsiacki (2007).

6.1 Regional Geology

The Gold Creek Property lies along the eastern margin of the Intermontane Belt along its tectonic boundary with the Omineca Belt. The property area is almost entirely within Quesnellia, alternatively referred to as Quesnel Terrane. The western terrane boundary of Quesnellia rocks with Cache Creek Terrane rocks is marked by a zone of high-angle, strike-slip faulting that is probably the southern extension of the Pinchi fault system. Along the eastern margin of the property area, rocks of Quesnellia and a thin slice of underlying Crooked amphibolite, part of the Slide Mountain Terrane, are structurally coupled and tectonically emplaced by the Eureka thrust onto the Barkerville subterrane of the Omineca Belt.

The Quesnel Lake area contains four main tectonic assemblages. The principal assemblage in Quesnellia, the predominant unit in the Gold Creek Property area, is the Triassic-Jurassic Nicola island arc - marginal basin sequence. The underlying rocks are the Crooked amphibolite, part of the Slide Mountain assemblage, a mylonitized mafic and ultramafic unit of oceanic marginal basin volcanic and sedimentary rocks. The Barkerville Subterrane to the east, a continental prism sequence, is made up of two units, the Snowshoe Group and Quesnel Lake gneiss. The Snowshoe rocks are Hadrynian Upper Proterozoic) to Upper Devonian metasediments that are considered to be correlative in age with Eagle Bay rocks of the adjoining Kootenay Terrane to the south. The Quesnel Lake gneiss, found locally near Quesnel Lake within regions of predominantly Snowshoe rocks, is a Devonian to Mississippian intrusive unit. Further to the east of the Barkerville Subterrane are Kaza and Cariboo groups rocks of the Upper Proterozoic to Carboniferous Cariboo Subterrane, a continental margin assemblage. To the west of Quesnellia are Permian and (?) older limestone and Mississippian to Upper Triassic sedimentary rocks of the Cache Creek assemblage, an oceanic melange. Two other minor map units in the northern part of the Quesnel Trough include small fault bounded, fragments of tectonic assemblages. These are oceanic ultramafic rocks, part of the Slide Mountain Group, exposed along a northern segment of the Eureka thrust, and a small wedge of Cambrian shale, sandstone and limestone by Dragon Lake near Quesnel.

Some parts of the main tectonic assemblages in Quesnellia and the adjoining terranes are extensively overlapped by younger successions of sedimentary and volcanic rocks and intruded by post-accretionary plutons. Within the Quesnel Trough, near Quesnel and near its western margin along the Fraser River, these units include Lower and Middle Jurassic arc derived clastic rocks. The rocks are considered to be equivalent to the Hall and Ashcroft formations of south-eastern and southern Quesnellia. This unit in the Quesnel River area contains a number of undifferentiated clastic successions including rocks as young as Cretaceous. Subaerial volcanic rocks and the clastic aprons and lacustrine deposits derived from them include Palaeogene Kamloops Group transtensional arc volcanics and Neogene Chilcotin Group back-arc volcanics. Locally Neogene Fraser alluvial sediments are exposed through a regionally widespread cover of Quaternary deposits.

Intrusive rocks in Quesnellia include pre-accretionary and accretionary Early Jurassic plutons and also some mid-Cretaceous post-accretionary stocks. Early Jurassic intrusions (182-214 Ma) include both calcalkaline plutons that

are equated with intrusions of the Guichon Creek batholith as well as high-level alkaline stocks similar to the Copper Mountain suite. Some other unclassified intrusions form suites of dioritic and granodioritic stocks. Postaccretionary intrusions (87-130 Ma) are equivalent to the Bayonne granitic suite as well as some additional unclassified granodioritic intrusions. Tertiary plutonic rocks have not been discovered in the area, although Eocene alkalic volcanic rocks and lamprophyric dikes are known to occur.

The terminology used for the Mesozoic volcanic arc rocks in Quesnellia has been inconsistent in the past. The usage for all the Triassic-Jurassic volcanic arc and related rocks in Quesnellia currently preferred and advocated is Nicola Group (Gabrielse and Yorath, 1991; Wheeler and McFeely, 1991).

6.1.1 Structure

The structures of the central Quesnel belt were initially produced during accretion of Quesnellia arc rocks and the underlying Crooked Lake amphibolite with rocks of the North American continental prism and is interpreted to have taken place from 186 to 180 Ma (Nixon et al., 1993). Subsequent tectonic activity resulted in a number of overlapping and dominating phases of deformation. Folds are most evident in basal phyllite underlying and inter-fingering with Nicola Group arc volcanics, and thin sedimentary units interbedded with overlying basaltic volcanic rocks. The volcanic rocks are extensively block faulted but the massive appearance of the volcanic assemblages does not readily allow the definition of folds and the resolution of fold patterns within the volcanic units.

Previous workers have identified from two to five phases of folding and Elsby (1985) suggested that normal faulting represents a sixth phase of regional deformation. In the eastern part of the Quesnel Terrane, Rees (1987) has described five deformational episodes which he relates to the development of the arc, its subsequent accretion with cratonic North America and to later tectonism involving pericratonic and cratonic rock of the Omineca Belt as well as allochthonous Quesnellia. McMullin considered that five phases of deformation can be recognized in the Quesnel Lake area, mainly in the well stratified metasedimentary successions of the Barkerville Subterrane which is not part of Quesnellia. The first four phases produced coaxial folds with north-westerly trending axes and variably dipping axial planes. These folds are overprinted by north-easterly striking folds with vertical axial planes. McMullin's phase one structures are present only in rocks of Barkerville Subterrane and possibly the Crooked amphibolite, the basal oceanic rocks on which Quesnellia evolved. He considered that the oldest structures in Quesnellia formed during the second phase of regional deformation, producing tight to isoclinal folds with a well developed axial planar fabric. The attitudes of these folds are affected by later deformation, but generally fold axes trend to the northwest. Rees (1987) suggested that these folds have north-easterly to easterly vergence.

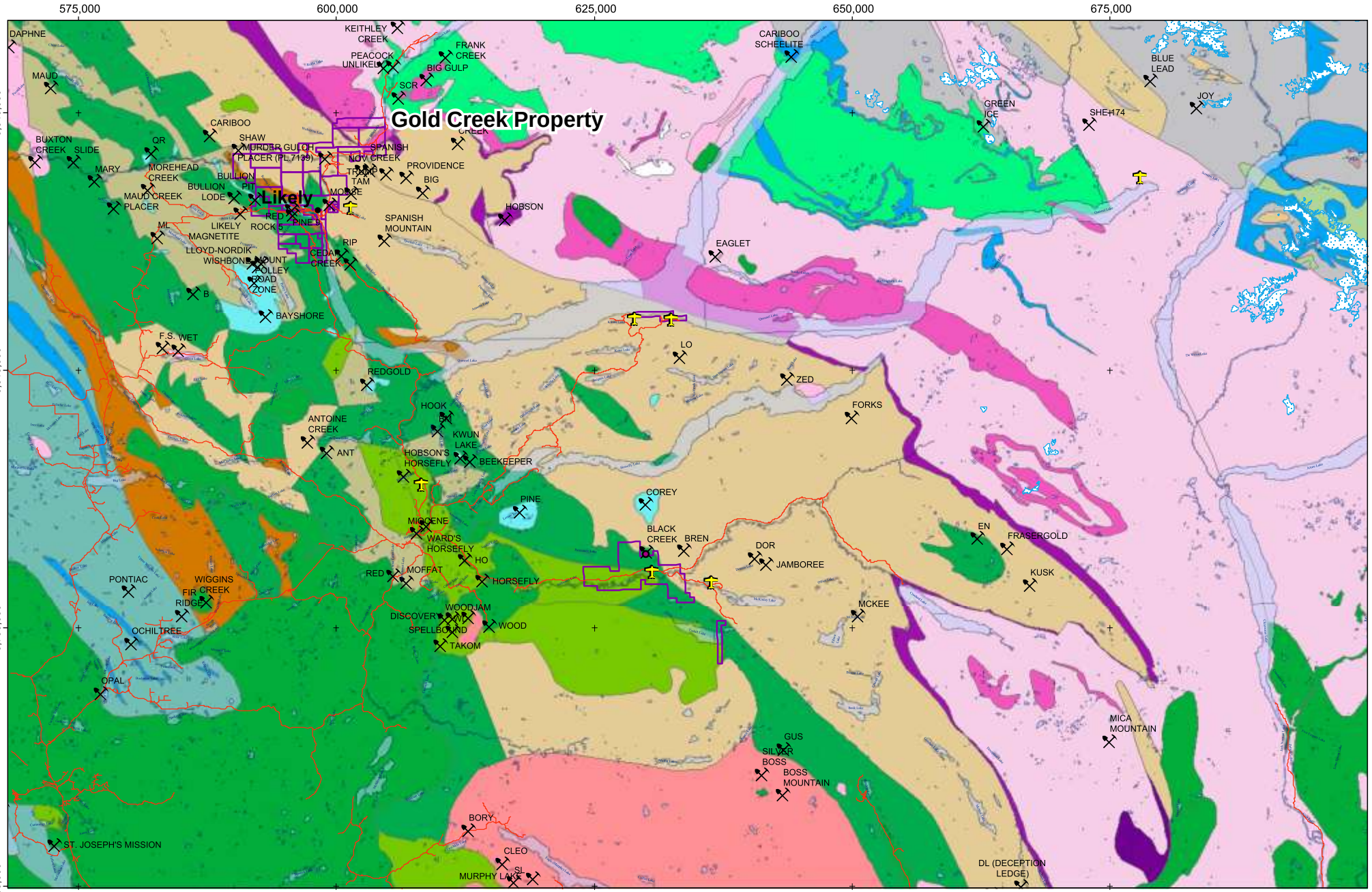

TIEX INC

Regional Geology Map,
Tiex Property, British Columbia, Canada.

Date: 14/01/11	Scale: 1:500,000	**Figure: 6-1**
Projection: UTM, Nad83, Zone 10N.	Office/Author: Vancouver/gcn	

Caracle Creek International Consulting Inc.
Geological & Geophysical Consultants

Figure 6-2. Map legend.



The third phase of regional deformation recognized by McMullin generated upright to semi-recumbent, westward-verging 'backfolds' that are considered to be responsible for the major map-scale features in the property area. The fold axes trend north-westerly and that axial planes generally dip steeply to the northeast. A second cleavage is a non-penetrative crenulation that is indistinguishable from the older cleavage. At higher structural levels the rocks have either a crenulation or spaced-fracture cleavage. Some metamorphic mineral growth is evident with this deformation but the events are generally post-metamorphic. Late deformation with possibly two separate, possibly conjugate fold systems, is described by McMullin. The late deformation produced open small-scale buckles and warps. In one system upright axial planes of folds with poorly developed fracture cleavage trend north or northwest. The youngest fold axes trend north-eastward. The late deformation postdates peak metamorphism and some retrogression is evident.

Faulting of three types and discrete periods is evident: thrust faulting that coincides with accretion outlines the major crustal structures and defines the terrane and major map unit boundaries; high angle to listric normal faults that either follow the north-westerly trend of stratigraphic units or are transverse to them and strike easterly to north-easterly; and late strike-slip movements along the western terrane boundary and related extensional faulting within the associated transtensional basins.

The major, early low angle thrust fault in the property area is the Eureka thrust, a boundary fault between the Crooked amphibolite of Quesnellia and the underlying rocks of Barkerville Subterrane. Brown and Rees (1981) and Rees (1987) refer to the Eureka thrust as the Quesnel Lake shear zone. Struik (1988a) also suggests that one and probably more thrusts are internally present in the Quesnel basal sedimentary unit. In the volcanic units low-angle faulting is difficult to document but evidence for it is available in a number of places. For example, during periods of low water flow in the Quesnel River near Likely, a flat lying, sinuous fault and 1-metre wide shear zone mark the contact between older hangingwall basaltic rocks and footwall sedimentary rocks. Also at the QR deposit, 13 km northwest of Likely, one or more reverse fault structures are present and are cut by younger, steeply dipping normal faults.

North-easterly and north-westerly striking normal faults are rarely seen in outcrop but are interpreted from outcrop distribution and patterns of map units and their aeromagnetic expression (Panteleyev et al., 1996). A case for early, east-side-down, normal fault structures that trend along the axis of the volcanic belt has been made by Bailey (1978). The faults outline the trends and form contacts of many of the volcanic units and appear to have controlled the distribution of eruptive centres. Reactivation of these high-angle extensional faults postdates thrusting but is no later than Cretaceous as granitic rocks of this age do not appear to be cut by them.

A third set of faults is present as a number of major, strike-slip structures along the poorly exposed terrane boundary of the western Quesnel belt with Cache Creek rocks. Narrow belts of Middle Jurassic and younger clastic deposits are preserved along the fault zones. These faults are part of the Pinchi and Fraser fault systems; a subsidiary fault system along the Quesnel River, its location only inferred, is informally named the Quesnel fault. Extensional

faulting in the Quesnel central volcanic belt during the mid-Tertiary is possibly also related to the large scale strike-slip faulting. The structural extension has produced a number of small, north to north-westerly trending grabens that are probably transtensional basins. They were sites of Eocene sedimentation and volcanism.

Fractures, many filled with quartz, are common features at all scales in the Eureka Peak and Spanish Lake areas. Some quartz veins are deformed and others are not, indicating that fracturing occurred throughout the deformational history. It is likely that veins formed as part of a continuum during the evolution in structural development. The quartz veins most commonly vary from 1 to 20 mm in width and tens of cm in length but can be up to a metre wide and several m long. Small, early quartz veins outline rootless isoclinal folds, the limbs of which have been removed, probably as a result of pressure solution along the cleavage surfaces. Extensional, quartz-filled fractures and dilations oriented at low angles to bedding and cleavage, as well as sigmoidal fractures perpendicular to fold axes, occurs predominantly in the metasedimentary successions.

Un-deformed, spaced fractures are developed in all rock types throughout the region. Spacing of fractures varies from 1 to 100 cm and varies in rocks of different competency. Open joints have also been recognized throughout the area. They are oriented perpendicular to the fold axis and axial plane of the mesoscopic folds and dip steeply to the north and south.

Metamorphic grade of the rocks of the central Quesnel belt is, for the most part, sub-greenschist facies. Read et al., (1991) assigns the rocks to mainly the prehnite-pumpellyite zone. Prehnite has been infrequently noted but the volcanic rocks are characterized by the widespread occurrence of zeolite mineral assemblages, typical of burial metamorphic conditions. Sedimentary rocks are metamorphosed to greenschist facies in the easternmost part of the property area. The higher grade in the eastern part of the belt is attributed to crustal thickening caused by thrusting of Quesnellia over the Omineca Belt and to subsequent deformation at the Barkerville-Quesnellia contact.

6.2 Property Geology

The Gold Creek Property are primarily underlain by one fundamental element of the Quesnel belt - a basal, Middle to Late Triassic fine grained sedimentary unit (Nicola Group) that represents a basin-fill succession and commonly referred to as the 'black phyllite unit'. This sedimentary succession has been subdivided into separate map units by Bloodgood (1990) and Panteleyev et al., (1996). The clastic rocks are weakly metamorphosed and weakly to strongly deformed at deeper structural levels. In the eastern part of the property the rocks dip toward the southwest; in the western part, they dip to the northeast. The Frasergold (Eureka) and Spanish Mountain auriferous quartz vein deposits (MINFILE 093A 150, 043) are hosted in the 'black phyllite unit'. These deposits do not occur on Gold Creek Property claims but the Property is ~ 7 km west of the Spanish Mountain deposit.

The Gold Creek Property is entirely underlain by Nicola Group rocks comprised of both volcanic and sedimentary rocks. Sedimentary packages of rocks dominate the eastern and northeastern portions of the Property consisting of black to dark grey pyritic argillite lies north and south of a volcanic derived siltstone and greywacke (possibly tuff)

unit. South of the Quesnel River is dominated by sheared, magnetic basaltic volcanic rocks with local syenite intrusive rocks. North of the Quesnel River and on the western portion of the Property basaltic volcanic rocks also dominate the area however these rocks are weakly magnetic and are interlayered with sedimentary rocks.

A durable blanket of one or more tills, local ablation moraine and widespread glaciofluvial deposits with an extensive thin cover of colluvium and other overburden is present throughout much of the property area. Drumlins and crag-and-tail features that indicate north-westerly ice-flow directions are common on the plateau. Glaciofluvial deposits and some thick accumulations of glacial silt are found in the major valleys occupied by the Horsefly and Quesnel rivers.

7.0 DEPOSIT TYPE

The "Deposit Type" section presented here is taken from a NI 43-101 report written for Tiex Inc. and Bullion Gold Corp. by G. Owsiacki (2007).

The Quesnel Trough in the area of the Gold Creek Property is a well mineralized region that hosts a wide variety of deposit types. The principal recent exploration and economic development targets on the property are gold-bearing quartz veins and gold-silver bearing stratabound zones of quartz and carbonate-altered quartz-veined phyllite that occur in the basal, black phyllite metasedimentary succession of the Nicola Group (e.g. Spanish Mountain, Frasergold, Kusk). The mineralization in some black phyllite members have potential to be mined as large, bulk-tonnage deposits.

Records of gold mining in the Quesnel River area date back to the earliest history of placer mining in British Columbia. Placer mining for gold, said to locally occur together with platinum, has been of major historical and economic importance to this region. It continues to have importance because of continuing gold production in the district and exploration for buried placer channels, especially those with cemented gravels that are amenable to exploitation by underground mining methods.

Significant known mineralization on the Gold Creek Property or nearby in areas of similar geological setting represent key deposit types that are targets for exploration. The Triassic Nicola Group basal black phyllite host auriferous quartz veins of two main types. The first type, characterized by the Frasergold deposit (MINFILE 093A 150), comprises the partially concordant, deformed, early forming veins that are localized in a distinctive stratigraphic interval. The second type is represented by fracture-controlled vein mineralization that is associated with quartz-carbonate alteration, such as that in the Spanish Mountain area (MINFILE 093A 043). The two styles of mineralization are thought to be similar in age and related to deformation during regional metamorphism but the fracture controlled type may be younger.

The **Spanish Mountain** deposit is not part of the Gold Creek Property but occurs central to and adjoins the claim

holdings and provides an excellent example of the current exploration focus for a large, bulk-tonnage gold deposit, possibly amenable to open-pit mining methods. Quartz veins containing gold and minor base metals occur to the southwest of Spanish Lake, about 7 km southeast of Likely, in the basal phyllite unit. The main lithologies in the area are phyllitic to massive siltstones and interbedded tuffs. Much of the area is affected by pervasive carbonate-silica replacements and listwanite (green mica-quartzcarbonate) alteration associated with quartz veins or fractures. In the more intensely altered zones there are quartz stockworks and larger veins, a number of which define a consistent northeast to east trend. Gold occurs in the quartz veins which range in thickness from 0.01 to 4 m, dip steeply and trend to the northeast. The veins are typically crystalline to vuggy quartz with lesser carbonate intergrowths and associated minor galena, chalcopyrite, pyrite and sphalerite. Gold is frequently visible as fine particles rimming cavities or as wires where sulphide minerals are oxidized. The fracture-controlled style of the mineralization suggests that the veins and stockwork postdate metamorphism and deformation. The deposit is located on the northeast limb of a northwest-trending anticline that is cut by numerous north-westerly trending, syn-deformational thrust faults. The lithologic units and northwest trending structures are crosscut by a series of prominent northeast to east-trending normal faults. These crosscutting structures and faults control the mineralization.

In 2006, Skygold Ventures Ltd. and Wildrose Resources Ltd. completed a 27,000 metre drilling program on the Spanish Mountain property. Drill hole 523, drilled on the eastern edge of the Main zone, intersected 50.5 m grading 1.98 g/t gold including 19.5 m of 4.02 g/t gold (Skygold Ventures Ltd. Press Release - www.skygold.ca/news/press_releases/).

The **Frasergold** or **Eureka** deposit is located southeast of the Gold Creek Property adjacent to Bullion Gold's Horsefly Property. The deposit is located on north-facing slopes in the upper reaches of the MacKay River valley. Gold occurs in quartz veins and as a geochemical enrichment in a specific lithological unit within the Nicola Group basal phyllite. The veins are localized in distinctive porphyroblastic phyllite with underlying graphitic-banded phyllite in the basal 100 m of a 300-metre succession of lustrous porphyroblastic phyllite. The siderite, ankerite and chloritoid-bearing host rocks are commonly referred to as 'knotted phyllite'. The veins are localized in this unit over a distance of at least 1.5 km along the moderately southwest dipping Eureka Peak syncline. Equivalent rocks can be traced to the southern limb of the syncline where they contain garnet, albite and chloritoid.

Auriferous quartz veins with some carbonate range from 2 to 20 cm in thickness and usually extend from 1 to 10 m along strike. They form lenses, rolls and saddle reefs. A few large rods or quartz knots up to a metre across are also present. The quartz is generally milky white in colour and forms massive to coarse granular intergrowths commonly containing dolomite and siderite. The veins also contain a small amount of pyrite, less common pyrrhotite and traces of other sulphide minerals. Gold is associated with the sulphide minerals or occurs in quartz near the margins of veins, stringers and boudins as fine, anhedral grains. Gold smears on fold hinges in phyllite suggest that some remobilization took place during folding. The formation of the quartz veins was synchronous with regional metamorphism and deformation. Deformed and un-deformed veins occur on all scales, along the limbs and within

the hinge regions of folds.

The lithological control, possibly through fluid-rock interactions in the graphitic sedimentary rocks, has produced a zone of geochemical gold enrichment that is defined by a soil and rock geochemical anomaly 10 km long. Company reports (Eureka Resources Inc., J. Kerr, written communication, 1992) that summarize the economic potential state that drilling at 25 metre intervals and to a depth of 100 m over an 800-metre zone has established reserves in the order of 3.2 million tonnes grading 1.71 g/t gold. The quoted resource estimate is not compliant with National Instrument 43-101 standards. Drilling at wider intervals, over a 3 kilometre strike length, indicates mineral reserves with similar gold content in a larger zone are possibly amenable to open-pit mining. Exploration potential at depth and over an additional 7 kilometre strike of the anomalous zone remains to be tested (Panteleyev et al., 1996).

8.0 MINERALIZATION

The Gold Creek Property covers a portion of the Quesnel Trough, a well mineralized region typical of other Late Triassic – Early Jurassic volcano-plutonic island arcs in the Cordillera. It hosts a wide variety of mineral deposits. The principal recent exploration and economic development targets on the property are gold-bearing quartz veins and gold-silver bearing stratabound zones of quartz and carbonate-altered quartz-veined phyllite that occur in the basal black phyllite metasedimentary succession. The veins in some black phyllite members have potential to be mined as large tonnage, bulk mineable gold deposits. The quartz veins are of two main types: the first type comprises partially concordant, deformed, early forming veins that are localized in a distinctive stratigraphic interval (e.g. Frasergold); the second type is represented by fracture-controlled vein mineralization that is associated with quartz-carbonate alteration (e.g. Spanish Mountain). Potential for other deposit types may become more apparent as new deposit models are developed.

Placer mining for gold, reported to locally occur together with platinum, has been of major historical and economic importance to the region. It is estimated that total production between 77.7 and 93.3 million grams of gold has been achieved in the Cariboo district, more than any other placer area in the province (British Columbia Department of Mines Bulletin 21, 1946; Levson and Giles, 1993). The main activity took place in the Wells-Barkerville, Lightning Creek, Keithley Creek, Quesnel Forks - Likely and Horsefly River regions. These areas are still being worked for placer gold, though at a much reduced scale. The placer gold that occurs in the Horsefly and parts of the Quesnel River watershed differs from most of the other placer deposits in the Quesnel River workings and the more extensive Cariboo goldfields to the north. Many of the Horsefly deposits are buried Tertiary placers, probably Miocene in age. The Cariboo placers represent mainly a post-glacial reworking of older placers or erosion of original lode gold deposits. The Horsefly placers are contained in fluvial gravels under Miocene basalt flows and have an undetermined source to the east (Johnston and Uglow, 1926, 1933; Levson and Giles, 1993).

9.0 EXPLORATION

Between February 13th to March 8th, 2011, Fugro Airborne Surveys Corp, flew 3089 line-km of DIGHEM^V and magnetic airborne survey in four areas over Bullion Gold's claims in the Cariboo region of British Columbia. One of these areas is the Gold Creek claims where 1214.9 line-km were flown. This data was collected in an effort to aid geological mapping and develop the geological framework on the Gold Creek Property. Maps and the report from this survey are presented in Appendix 1.

Results from the magnetic data shows that the volcanic rocks north of the Quesnel River are weakly magnetic or are thin layers. These volcanic rocks appear as highly resistive units that seem to extend to depth. Resistivity data also shows that there are conductive units interlayered with the volcanic rocks and show that the known gold mineralization near Poquette Creek occurs within a resistive package of rocks which extends to the northwest. Also, several N and E trending faults are apparent in the data which may be significant controls on gold mineralization in the region.

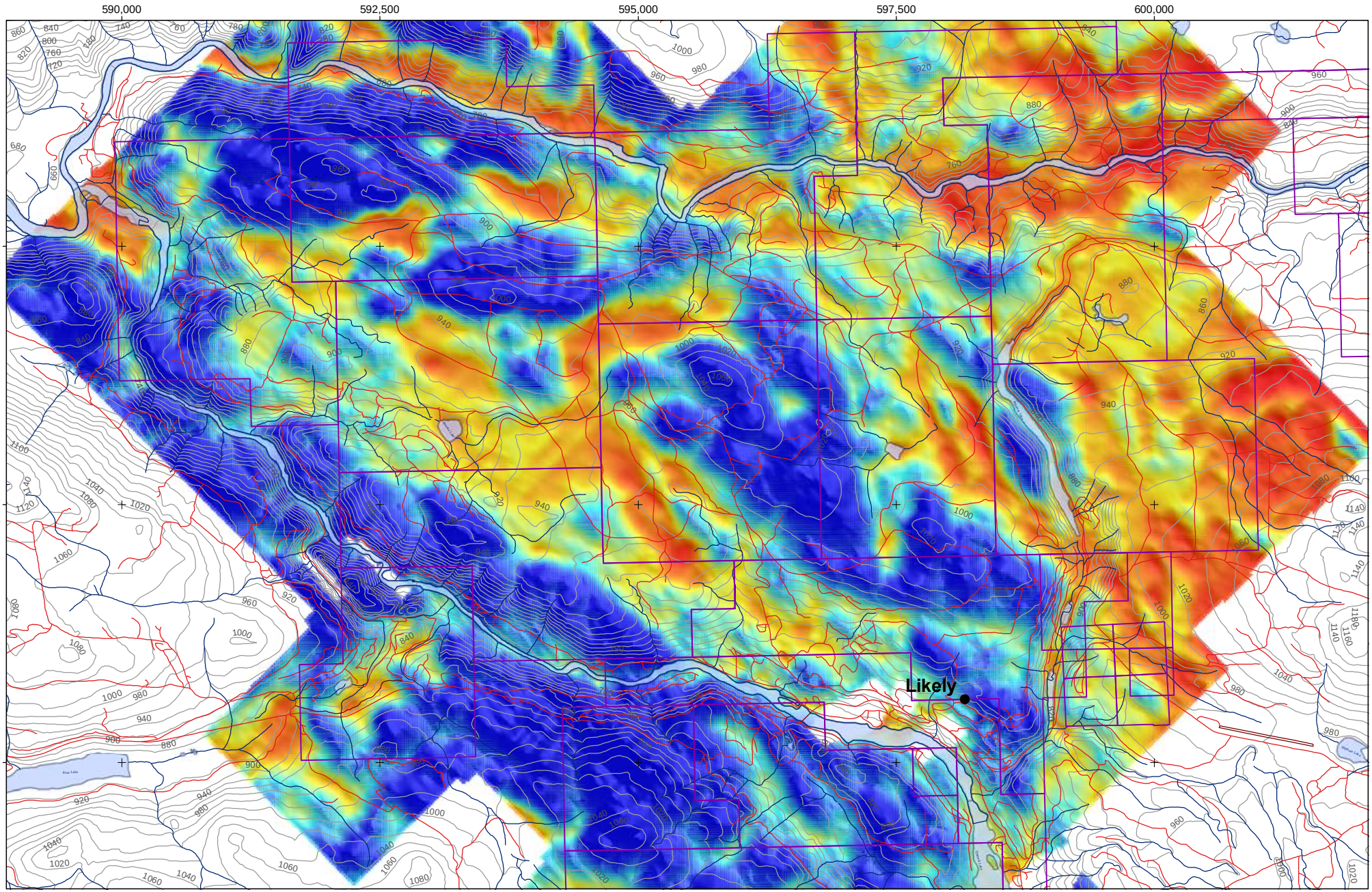

Legend:

- Communities
- Local Roads
- Local Trails
- Contours Lines
- Rivers/Streams
- Lakes/Ponds
- Provincial Parks

Resistivity 56K (Ωm)

High : 5171.8

Low : 0.191927

Tiex Inc.
Tiex Properties, British Columbia, Canada.

N
W
E
S

Scale

0 500 1,000 1,500 2,000 2,500 m

TIEX INC

Gold Creek RES56K Map,
Gold Creek Property, Ontario, Canada.

Date: 28/06/11	Scale: 1:50,000	**Figure: 9-1**
Projection: UTM, Nad83, Zone 10N.	Office/Author: Vancouver/gcn	

CCIC Caracle Creek

10.0 CONCLUSIONS

The airborne survey flown in February and March 2011 is the first portion to a multi-faceting exploration field program planned for 2011 by Bullion Gold. Its main purpose is to provide a framework for interpreting the sparse geological data collected on the Property.

Early interpretation from the airborne data suggests that the western half of the Gold Creek Property which has been shown to be mainly underlain by mafic volcanic rocks appears to be more complex geologically than previously thought. Several large conductive zones exist which look to be stratigraphic units and likely are argillite units similar to those that flank gold mineralization in the Spanish Mountain area. The eastern portion of the Property also shows a similar pattern in the resistivity data with two conductive units flanking a resistive unit where previous drilling has shown to be a volcanic derived greywacke which hosts significant gold mineralization.

11.0 EXPLORATION EXPENDITURES

These report writing expenditures cover the costs of the airborne geophysical survey for SOW 4845132

Table 11-1. Summary of exploration expenses.

Exploration Work type	Units	No.	Rate	Subtotal	Total
Airborne Geophysical Work					
Fugro	line-km	1214.9	$110.38	$134103.45	
				$134103.45	**$134103.45**

12.0 STATEMENT OF AUTHORSHIP

Stephen William Wetherup
1409-409 Granville Street
Vancouver, British Columbia
Canada, V6C 1T2
Telephone: 604-217-1900
Email: swetherup@cciconline.ca

CERTIFICATE OF AUTHOR

I, Stephen Wetherup, do hereby certify that,

1. I am a graduate of the University of Manitoba with a B.Sc. Honours in Geology.

2. I am a member of the Association of Association of Professional Engineers and Geoscientists of British Columbia (APEGBC, #27770) and Association of Professional Geoscientists of Ontario, (APGO#1705). I am a member of the Society of Economic Geologists and the Vancouver Mining Exploration Group.

3. I have been operating a business as a geological consultant under my own name since June, 2001, and under the name of Caracle Creek International Consulting Inc. since March, 2004.

4. I am not aware of any material fact or material change with respect to the subject matter of the Report that is not reflected in the Report, the omission to disclose which makes the Report misleading.

5. I am responsible for the preparation of the Report titled "Assessment Report: Airborne DIGEHM and Magnetic Survey, Gold Creek Property, Cariboo Mining Division, British Columbia", (the "Report"), dated June25th, 2011.

Dated this 25th Day of June, 2011.



Stephen William Wetherup,
BSc., P.Geo. (APEGBC, #27770)

13.0 REFERENCES

Agarwal, R.G., and Jameson, G.A. (1970): Report on Induced Polarization Survey, Red Rock Claim Group, Likely Area; Ardo Mines Limited, BC Assessment Report 2148.

Beaton, R.H. (1979): Geochemical Soil Survey, Grid I, Easy Mineral Claim, Cariboo Mining Division; Mutual Resources Limited, BC Assessment Report 7635 parts A and B.

Buckle, John (2009): Exploration Report on Mobile Metal ion (MMI) Sampling Program within the Gold Creek Property, Cariboo Goldfields Project, Likely Area, Cariboo Mining Division, British Columbia; BC Assessment Report 31294.

Buckle, John (2010): Exploration Report on Diamond Drilling Program within the Gold Creek Property, Cariboo Goldfields Project, Likely Area, Cariboo Mining Division, British Columbia; BC Assessment Report 31105

Campbell, R.B. and Tipper, H.W. (1970): Geology and Mineral Potential of the Quesnel Trough, British Columbia; Canadian Institute of Mining and Metallurgy, Bulletin, Volume 63, pages 785-790.

Cardinal, D.G. (2008). Geological and Prospecting Reconnaissance Report on Likely-Gold Creek Claim Group. Bullion Gold Corp., BC Assessment Report 29919.

Cook, R. (1982): A Diamond Drill Report on the Dave Claims located in the Likely Area, Cariboo Mining Division; for Raymond Cook, BC Assessment Report 10507.

Deleen, J.L. (1982): Drilling Report on the Nov 1, 2 and 3 Claims Cariboo Mining Division; for William Grayson and Apex Energy Corp., BC Assessment Report 10812.

Frew, A.M. (1996): Preliminary Report on the Geology and Mineralization Potential of the Bullion Pit Property; Spring Valley Resources, BC Assessment Report 24538.

Gabrielse, H. and Yorath, C.J. (1991): Tectonic Synthesis; Chapter 18 in Geology of the Cordilleran Orogen in Canada, Gabrielse, H. and Yorath, C.J., Editors, Geological Survey of Canada, Geology of Canada, Number 4, pages 677-705.

Garrow, T.D. (1994): Geology and Drilling Assessment Report on the Mineral Property Claims Named Hard, Rock, Candy and Mountain, Likely, BC; Bar Lars Resources Inc., BC Assessment Report 23445.

Goodall, G.N. and Fox P.E. (1987): Percussion Drilling Report on the Carolin Option Cariboo Mining Division, BC; Dome Exploration Canada Ltd., by Fox Geological Consultants Ltd., BC Assessment Report 16669.

Henneberry, R.T. (2005): Geological Report, Cariboo River Project, Cariboo Mining Division; Canfleur Mining Inc., BC Assessment Report 28074.

Hings, D. L, P.Eng, (1972): A Geophysical Survey Covering the Bird and Best Claims Groups, McLeese Lake, BC, for Rocky Mountain Trench Ltd, Whitey Wilson Oil and Gas Co., Lower Valley Mines Ltd., by ELC Geophysics Ltd., BC Assessment Report 3483

Hings, D. L, P.Eng, (1972): A Geophysical Survey Covering the Nick and Gail Claims Groups, McLeese Lake, BC, for Lower Valley Mines Ltd., by ELC Geophysics Ltd., BC Assessment Report #424.

McAtee, C.L. (1989): Geochemical Report on the Likely 1, 2, 3 and 4 Groups, Likely BC Area, Cariboo Mining Division, BC; Corona Corporation, BC Assessment Report 18989.

Mark, David, (2009): Geochemical Report on an MMI Soil Geochemistry, Magnetic and an Induced Polarization Survey within the Gold Creek Area, Cariboo Goldfields Project, Likely Area, Cariboo Mining Division, British Columbia; by Geotronics Consulting Inc., BC Assessment Report, 30797.

Owsiacki, George, P.Geo, (2008): Technical Report – Geological Summary Cariboo Goldfields Property, British Columbia, NI-43-101 Technical Report filed on Sedar

Ramani, S. V. (1970): Geophysical and Geochemical Report on the Nora Claims; Ardo Mines Limited, BC Assessment Report 3228.

Ramani, S. V. (1971): Geophysical and Geochemical Report on the Nora Claims; Ardo Mines Limited, BC Assessment Report 3229.

Richardson, P.W. (1982): Geochemical Report on the Likely Project; Carolin Mines Ltd., BC Assessment Report 10460

Richardson, P.W. (1983): Trenching and Drilling Report on the Likely Project; Carolin Mines Ltd., BC Assessment Report 10987.

Richardson, P.W. (1984): Geological, Geophysical, Geochemical Evaluation Report on the Likely Project; Carolin Mines Ltd., BC Assessment Report 111658.

Schmidt, A.J. (1984): Geochemical Assessment Report on the Cariboo-Likely Project located near Likely BC, Cariboo Mining Division; Mt. Calvary Resources Ltd., BC Assessment Report 13005.

Schmidt, A.J. (1986): Geological, Geochemical and Trenching Assessment Report on the Rose, Spanish and Jun Claims, Cariboo-Likely Project located near Likely BC, Cariboo Mining Division; Mt. Calvary Resources Ltd., BC Assessment Report 14956.

Schmidt, A.J. (1986): Geological, Geochemical and Trenching Assessment Report on the Rose, Spanish and Jun Claims, Cariboo-Likely Project located near Likely BC, Cariboo Mining Division; Mt. Calvary Resources Ltd., BC Assessment Report 15716.

Scott S.A. (1986): Dave Property BC, Geological, Geochemical and Geophysical Surveys; for Raymond Cook and Cedarmine Resources Inc., BC Assessment Report 14399.

Sheldrake, R. F. (1981): Report on a Helicopter E.M. and Magnetometer Survey, Likely Project, Likely BC; Carolin Mines Ltd., by Apex Airborne Surveys Ltd., BC Assessment Report 9168.

Struik, L.C. (1985a): Thrust and Strike-slip Faults Bounding Tectono-stratigraphic Terranes, Central British Columbia, in Field Guides to Geology and Mineral Deposits in the Southern Canadian Cordillera,

Tempelman-Kluit, D.J., Editor, Cordilleran Section, Geological Association of America, Colorado, pages 141-148.

Tipper, H.W. (1959): Quesnel, British Columbia; Geological Survey of Canada, Map 12-1959.

Tipper, H.W., Woodsworth, G.J. and Gabrielse, H. (1981): Tectonic Assemblage Map of the Canadian Cordillera and Adjacent Parts of the United States of America; Geological Survey of Canada, Map 1505A, 1:2,000,000.

Von Rosen, G. (1989): Geochemical Surveys, Trenching and Sampling on the Ora 1, Ora 3 Rare Earth 1 and Jun 4 Mineral Claims, Likely, BC, Cariboo Mining Division; Golden Falcon Mining Ltd and Big Valley Resources Inc., BC Assessment Report 19318.

Wetherley, M. (1981): Assessment Report on Placer Claims 1795, 1796, 1797, 1798, 1868, 1869, 1870, and 1871 near Likely, BC; Gavex A Resource Corporation Ltd., BC Assessment Report 9602.

Wetherley, M. (1981): Geological Assessment Report on Placer Claims 1866 and 1867 near Likely, BC; Gavex A Resource Corporation Ltd., BC Assessment Report 9493.

Wheeler, J.O., Brookfield, A.J., Gabrielse, H., Monger, J.W.H., Tipper, H.W. and Woodsworth, G.J. (1991): Terrane Map of the Canadian Cordillera; Geological Survey of Canada, Map 1713A, 1:2 000 000.

Wheeler, J.O. and McFeely, P. (1991): Tectonic Assemblage Map of the Canadian Cordillera and Adjacent Parts of the United States of America; Geological Survey of Canada, Map 1712A, 1:2,000,000.

APPENDIX 1

DIGHEM V SURVEY
FOR
BULLION GOLD CORP.
GOLD CREEK, VIEWLAND, MCKAYGOLD,
AND JAMBOREE PROJECTS,
QUESNEL AND LIKELY AREAS, B.C.

Fugro Airborne Surveys

Report # 11007

DIGHEM ^{V} SURVEY
FOR
BULLION GOLD CORP.
GOLD CREEK, VIEWLAND, MCKAYGOLD, AND JAMBOREE PROJECTS, QUESNEL AND LIKELY AREAS, B.C.

NTS: 93 A/2,6,7,10,11,12

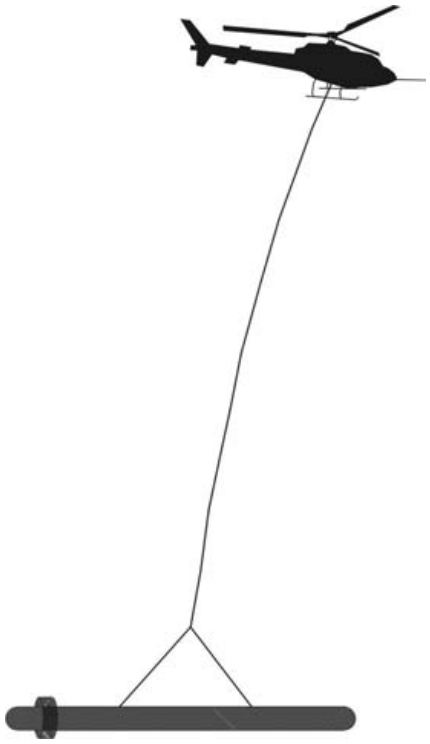

Fugro Airborne Surveys Corp.
Mississauga, Ontario

May 19, 2011

Fugro Airborne Surveys, 2505 Meadowvale Boulevard, Mississauga, Ontario, Canada, L5N 5S2
Phone: 1 905 812 0212, Fax: 1 905 812 1504

SUMMARY

This report describes the logistics, data acquisition, processing, and presentation of results pertaining to a DIGHEM^{V} airborne geophysical survey carried out for Bullion Gold Corp., over four project areas located near Quesnel and Likely, B.C. Total coverage of the survey blocks amounted to 3089 line-km. The survey was flown from February 17 to March 8, 2011.

The purpose of the survey in the Gold Creek and McKaygold areas was to map any intrusions or shears that might be favourable for gold deposition, and to detect resistive bands of stratabound auriferous mineralization. In the Viewland and Jamboree areas, the primary target was porphyry-type copper mineralization.

On all four properties, the primary objective was to provide information that could be used to map the geology and structure of the survey areas. This was accomplished by using a DIGHEM ^{V} multi-coil, multi-frequency electromagnetic system, supplemented by a high sensitivity magnetometer. The information from these sensors was processed to produce maps that display the magnetic and conductive properties of the survey areas. A GPS electronic navigation system ensured accurate positioning of the geophysical data with respect to the base maps.

The survey outlined numerous anomalous features, both resistive and conductive, some of which are considered to be of moderate priority as exploration targets. Although auriferous targets in the Gold Creek and McKaygold areas are likely to be associated with resistive units, rather than conductive units, there are many inferred bedrock conductors, some of which might also warrant further investigation areas using appropriate surface exploration techniques. These could be due to graphitic or argillaceous shales, or possibly zones of conductive (sulphide) mineralization. On the Viewland and Jamboree blocks, any porphyritic intrusions are expected to be much more resistive than the graphitic or argillaceous sedimentary host units that they have intruded.

Areas of interest may be assigned priorities on the basis of supporting geophysical, geochemical and/or geological information. After initial investigations have been carried out, it may be necessary to re-evaluate the remaining anomalous responses based on information acquired from the follow-up program.

In some portions of the survey areas, the steep topography forced the pilot to exceed normal terrain clearance for reasons of safety. It is possible that some weak conductors may have escaped detection in areas where the bird height exceeded 120 m. In difficult areas where near-vertical climbs were necessary, the forward speed of the helicopter was reduced to a level that permitted excessive bird swinging. This problem, combined with the severe stresses to which the bird was subjected, gave rise to aerodynamic noise levels that are slightly higher than normal on some lines. Where warranted, reflights were carried out to minimize these adverse effects.

The presence of powerlines and other cultural features in the Gold Creek area, necessitated high flying or diversions from the planned flight path for reasons of safety. The excessive flying heights or wide interline spacing around built-up areas, have yielded gaps in coverage in the resistivity data. In addition, the strong powerline interference has affected the EM results, yielding a wide swath of unreliable data within about 300 m of the powerlines. Due to the presence of other cultural features in the survey areas, any anomalous responses that occur in close proximity to cultural sources should be confirmed prior to drilling.

CONTENTS

1. INTRODUCTION 1.1

2. SURVEY OPERATIONS 2.1

3. SURVEY EQUIPMENT 3.1
   - Electromagnetic System 3.1
   - In-Flight EM System Calibration 3.2
   - Magnetometer 3.3
   - Magnetic Base Station 3.3
   - Navigation (Global Positioning System) 3.5
   - Radar Altimeter 3.6
   - Barometric Pressure and Temperature Sensors 3.7
   - Digital Data Acquisition System 3.7
   - Video Flight Path Recording System 3.8

4. QUALITY CONTROL AND IN-FIELD PROCESSING 4.1

5. DATA PROCESSING 5.1
   - Flight Path Recovery 5.1
   - Electromagnetic Data 5.1
   - Apparent Resistivity 5.2
   - Resistivity-depth Sections (optional) 5.3
   - Residual Magnetic Intensity 5.4
   - Calculated Vertical Magnetic Gradient 5.6
   - Magnetic Derivatives (optional) 5.6
   - Contour, Colour and Shadow Map Displays 5.7
   - Digital Elevation (optional) 5.7

6. PRODUCTS 6.1
   - Base Maps 6.1
   - Final Products 6.2

7. SURVEY RESULTS 7.1
   - General Discussion 7.1
   - Magnetic Data 7.3
   - Apparent Resistivity 7.4
   - Electromagnetic Anomalies 7.6
   - Gold Creek Project Area- (11007-1) 7.10
   - Viewland Project Area- (11007-2) 7.17

McKaygold Project Area- (11007-3) 7.21
Jamboree Project Area- (11007-4) 7.25

8. CONCLUSIONS AND RECOMMENDATIONS 8.1

APPENDICES

A. List of Personnel
B. Data Processing Flowcharts
C. Background Information
D. Data Archive Description
E. EM Anomaly List
F. Glossary

1. INTRODUCTION

A DIGHEM V electromagnetic/resistivity/magnetic survey was flown for Bullion Gold Corp., over four project areas located near Quesnel and Likely, B.C. The survey was flown from February 17 to March 8, 2011. The survey areas can be located on NTS map sheets 93 A/2,6,7,11,12. (Figure 2)

Survey coverage consisted of approximately 3089 line-km including tie lines. Flight lines were flown NE-SW with a line separation of 200 metres, except for the Gold Creek Project, where a more detailed 100 m separation was used. Tie lines were flown orthogonal to the traverse lines (NW-SE) with a line separation of 2000 metres. (The tie line separation on Gold Creek was 1000 m).

Block Name	Line Dir.	Tie Dir.	Traverse Spacing	Tie Spacing	Traverse Km	Tie Km	Total Km
Gold Creek	045°	315°	100m	1000m	1101.5	113.4	1215
Viewland	045°	315°	200m	2000m	758.6	79.9	838
McKaygold	045°	315°	200m	2000m	341.7	39.9	382
Jamboree	043°	307°	200m	2000m	592.2	62.0	654

The survey employed the DIGHEM ^{V} electromagnetic system. Ancillary equipment consisted of an optically pumped, high-sensitivity cesium magnetometer, radar, laser and barometric altimeters, a video camera, digital recorders, and an electronic navigation system. The instrumentation was installed in an AS350-B2 turbine helicopter (Registration C-FZTA) that was provided by Questral Helicopters Ltd. The helicopter flew at an average airspeed of 100 km/h with an EM sensor height of approximately 35 metres.



Figure 1: Fugro Airborne Surveys DIGHEM ^{V} EM bird with AS350-B2

2. SURVEY OPERATIONS

The base of operations for the survey was established at Ray Saviban's yard in Likely, B.C. Table 2-1 lists the corner coordinates of the four survey blocks in NAD83, UTM Zone 10N, central meridian 123°W.

Table 2-1

Nad83 UTM Zone 10N

Block	Corners	X-UTM (E)	Y-UTM (N)
11007-1	1	588740	5834741
Gold Creek	2	592778	5838780
	3	595395	5836164
	4	598215	5838984
	5	601185	5836014
	6	600159	5834989
	7	602068	5833079
	8	600230	5831241
	9	600654	5830817
	10	598957	5829120
	11	600796	5827281
	12	597225	5823710
	13	592982	5827953
	14	594255	5829226
	15	593477	5830003
	16	592346	5828872
	17	590861	5830357
	18	591992	5831488
11007-2	1	622070	5812261
Viewland	2	627374	5817565
	3	629636	5815302
	4	634586	5820252
	5	637273	5817565
	6	639253	5819544
	7	643849	5814948

	8	641304	5812403
	9	640172	5813534
	10	638405	5811766
	11	637415	5812756
	12	630768	5806109
	13	629212	5807665
	14	627939	5806392
11007-3	1	646701	5809539
McKaygold	2	650308	5813146
	3	659712	5803741
	4	656106	5800135
11007-4	1	642870	5799466
Jamboree	2	643839	5800582
	3	655588	5791775
	4	651470	5787347
	5	653510	5785715
	6	653569	5782047
	7	650984	5779275
	8	646169	5783960
	9	650167	5788321
	10	643114	5793367

The survey specifications were as follows:

Parameter	Specifications
Traverse line direction	NE-SW
Traverse line spacing	200 m (100 m on Gold Creek)
Tie line direction	NW-SE
Tie line spacing	2000 m (1km on Gold Creek)
Sample interval	10 Hz, 2.75 m @ 100 km/h
Aircraft mean terrain clearance	65 m
EM & mag sensors mean terrain clearance	35m
Average speed	100 km/h
Navigation (guidance)	±5 m, Real-time GPS
Post-survey flight path	±2 m, Differential GPS

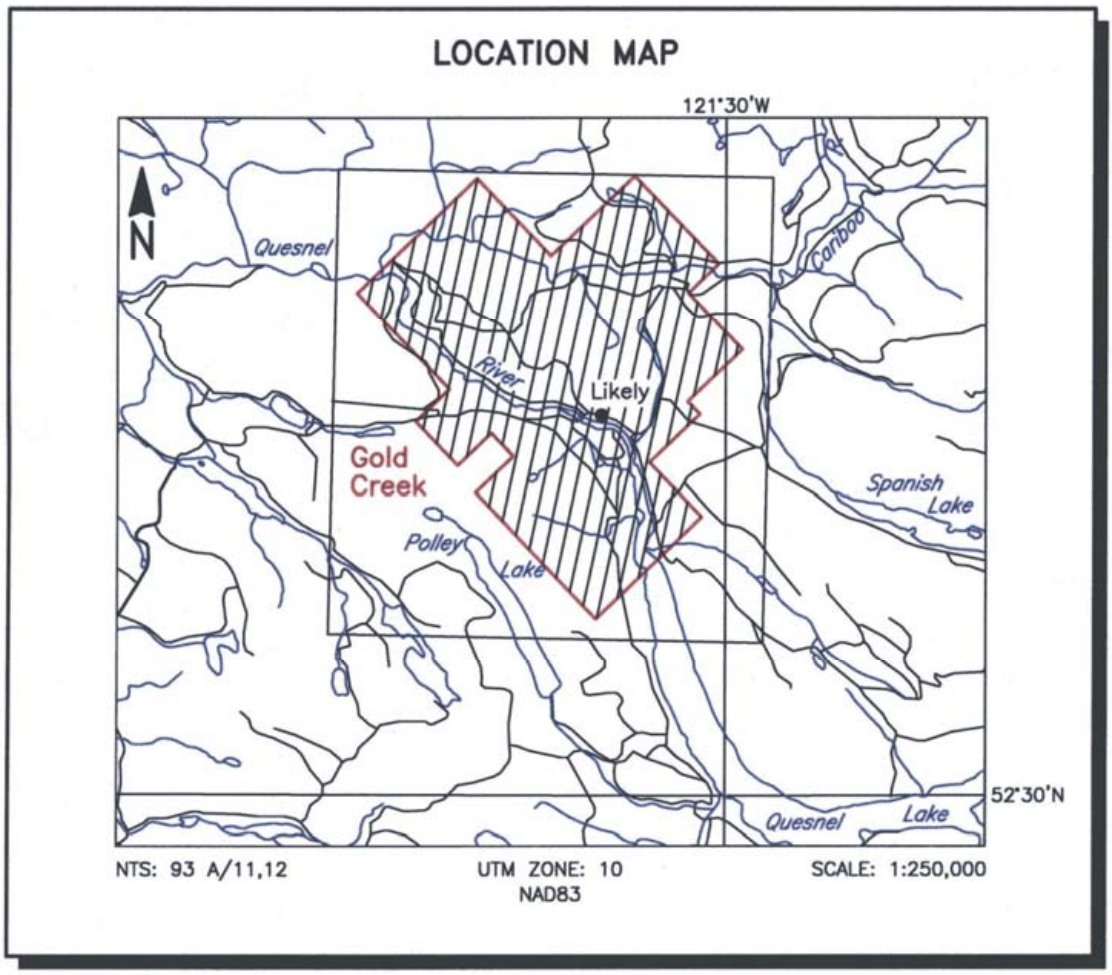

Figure 2-1
Location Map and Sheet Layout
Gold Creek Project Area
Job # 10073-1

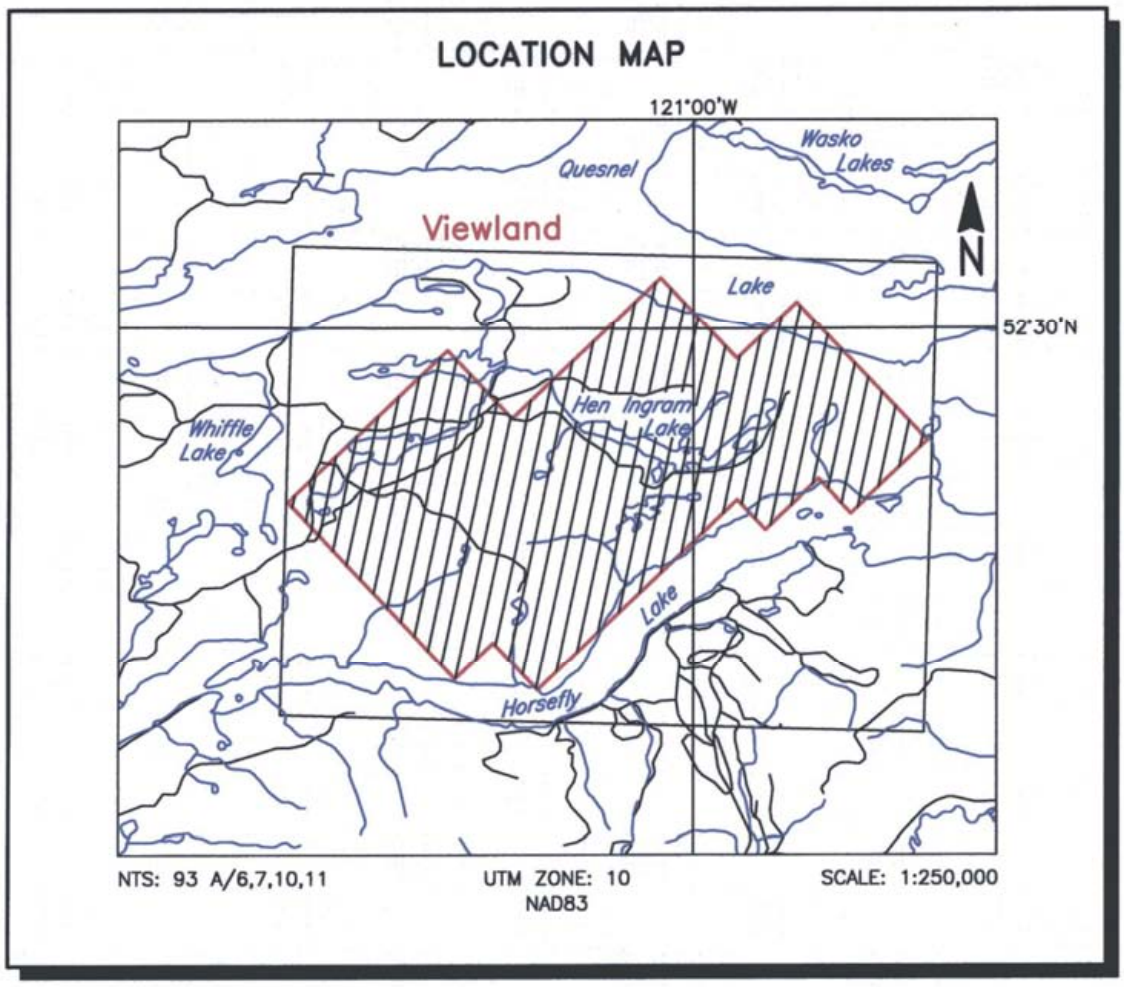

Figure 2-2
Location Map and Sheet Layout
Viewland Project Area
Job # 10073-2

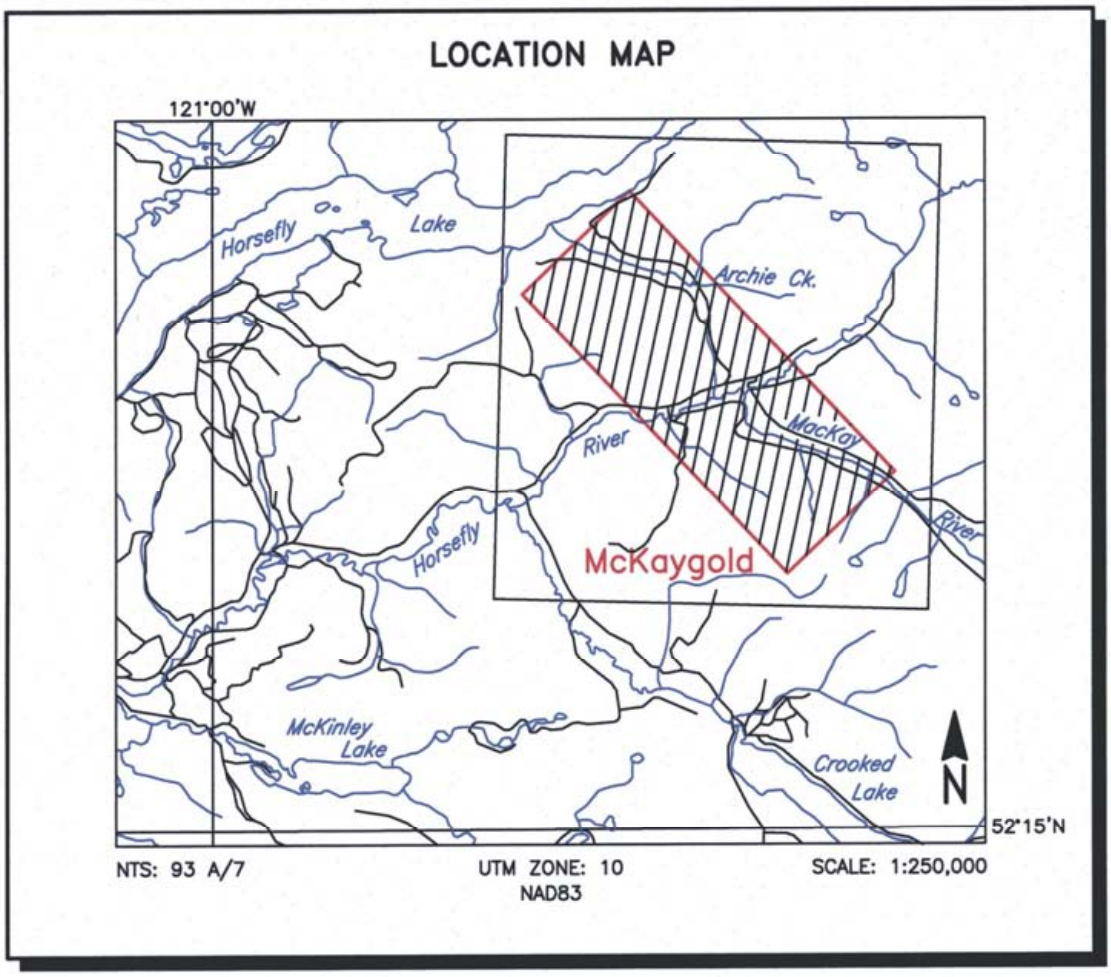

Figure 2-3
Location Map and Sheet Layout
McKaygold Project Area
Job # 10073-3

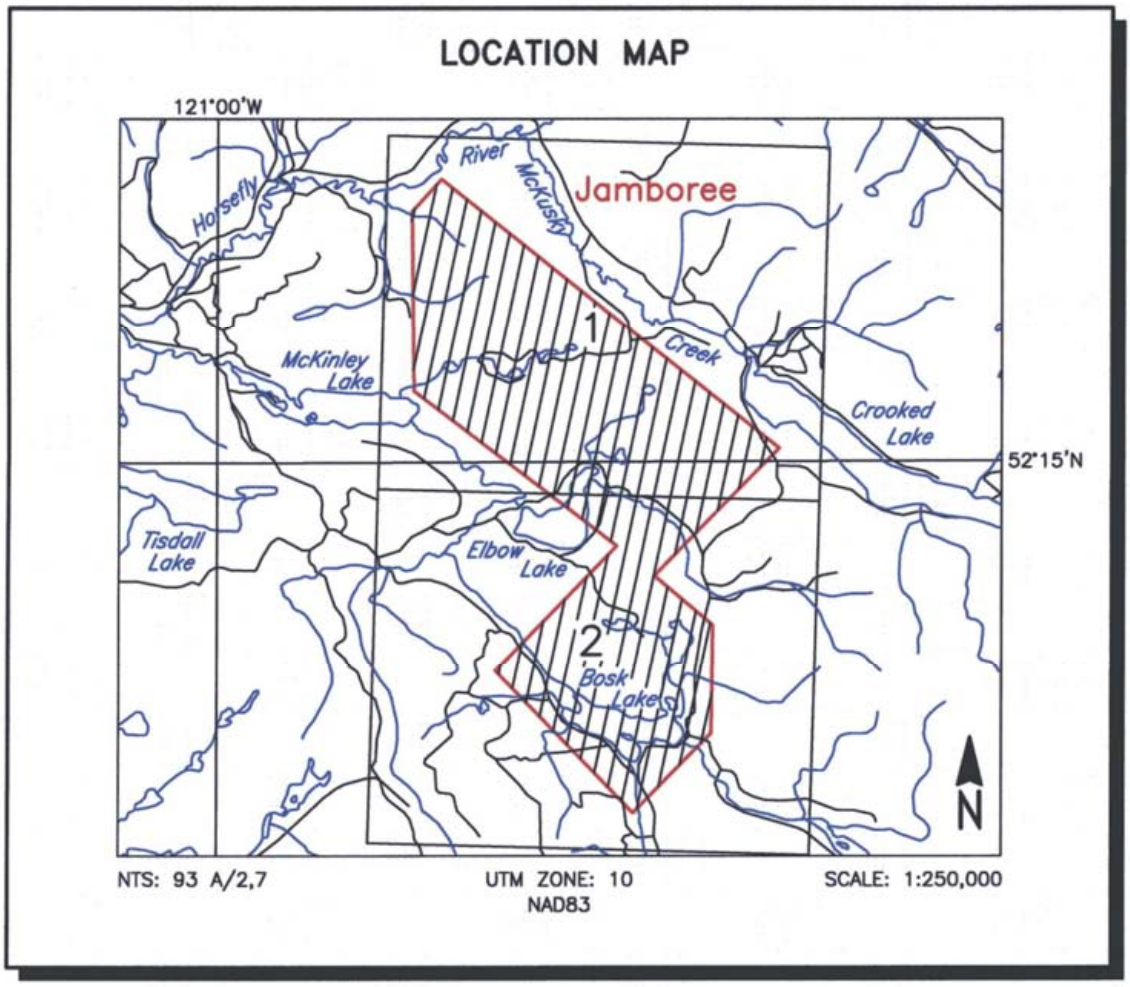

Figure 2-4
Location Map and Sheet Layout
Jamboree Project Area
Job # 10073-4

3. SURVEY EQUIPMENT

This section provides a brief description of the geophysical instruments used to acquire the survey data and the calibration procedures employed. The geophysical equipment was installed in an AS350-B2 helicopter. This aircraft provides a safe and efficient platform for surveys of this type.

Electromagnetic System

Model: DIGHEM ^{V}-BKS 51

Type: Towed bird, symmetric dipole configuration operated at a nominal survey altitude of 50 metres. Coil separation is 8 metres for 900 Hz, 1000 Hz, 5500 Hz and 7200 Hz, and 6.3 metres for the 56,000 Hz coil-pair.

Coil orientations, frequencies and dipole moments

Atm^2	orientation		nominal	actual
211	coaxial	/	1000 Hz	1114 Hz
211	coplanar	/	900 Hz	924 Hz
67	coaxial	/	5500 Hz	5495 Hz
56	coplanar	/	7200 Hz	7095 Hz
15	coplanar	/	56,000 Hz	55630 Hz

Channels recorded:
5 in-phase channels
5 quadrature channels
2 monitor channels

Sensitivity:
0.06 ppm at 1000 Hz Cx
0.12 ppm at 900 Hz Cp
0.12 ppm at 5,500 Hz Cx
0.24 ppm at 7,200 Hz Cp
0.60 ppm at 56,000 Hz Cp

Sample rate: 10 per second, equivalent to 1 sample every 2.75 m, at a survey speed of 100 km/h.

The electromagnetic system utilizes a multi-coil coaxial/coplanar technique to energize conductors in different directions. The coaxial coils are vertical with their axes in the flight direction. The coplanar coils are horizontal. The secondary fields are sensed simultaneously by means of receiver coils that are maximum-coupled to their respective transmitter coils. The system yields an in-phase and a quadrature channel from each transmitter-receiver coil-pair.

In-Flight EM System Calibration

Calibration of the system during the survey uses the Fugro AutoCal automatic, internal calibration process. At the beginning and end of each flight, and at intervals during the flight, the system is flown up to high altitude to remove it from any “ground effect” (response from the earth). Any remaining signal from the receiver coils (base level) is measured as the zero level, and is removed from the data collected until the time of the next calibration. Following the zero level setting, internal calibration coils, for which the response phase and amplitude have been determined at the factory, are automatically triggered --- one for each frequency. The on-time of the coils is sufficient to determine an accurate response through any ambient noise. The receiver response to each calibration coil “event” is compared to the expected response (from the factory calibration) for both phase angle and amplitude, and any phase and gain corrections are automatically applied to bring the data to the correct value.

In addition, the outputs of the transmitter coils are continuously monitored during the survey, and the gains are adjusted to correct for any change in transmitter output.

Because the internal calibration coils are calibrated at the factory (on a resistive half-space) ground calibrations using external calibration coils on-site are not necessary for system calibration. A check calibration may be carried out on-site to ensure all systems

are working correctly. All system calibrations will be carried out in the air, at sufficient altitude that there will be no measurable response from the ground.
The internal calibration coils are rigidly positioned and mounted in the system relative to the transmitter and receiver coils. In addition, when the internal calibration coils are calibrated at the factory, a rigid jig is employed to ensure accurate response from the external coils.

Using real time Fast Fourier Transforms and the calibration procedures outlined above, the data are processed in real time, from measured total field at a high sampling rate, to in-phase and quadrature values at 10 samples per second.

Magnetometer

Model:	Scintrex CS-3 sensor with a Fugro D1344 counter.
Type:	Optically pumped cesium vapour
Sensitivity:	0.01 nT
Sample rate:	10 per second

The magnetometer sensor is housed in the HEM bird, which is flown 28 m below the helicopter.

Magnetic Base Station

Primary

Model:	Fugro CF1 base station with timing provided by integrated GPS	
Sensor type:	Scintrex CS-3	
Counter specifications:	Accuracy:	±0.1 nT
	Resolution:	0.01 nT
	Sample rate	1 Hz

GPS specifications:

Model:	Marconi Allstar
Type:	Code and carrier tracking of L1 band, 12-channel, C/A code at 1575.42 MHz
Sensitivity:	-90 dBm, 1.0 second update
Accuracy:	Manufacturer's stated accuracy for differential corrected GPS is 2 metres

Environmental Monitor specifications:

Temperature:

- Accuracy: ±1.5ºC max
- Resolution: 0.0305ºC
- Sample rate: 1 Hz
- Range: -40ºC to +75ºC

Barometric pressure:

- Model: Motorola MPXA4115AP
- Accuracy: ±3.0º kPa max (-20ºC to 105ºC temp. ranges)
- Resolution: 0.013 kPa
- Sample rate: 1 Hz
- Range: 55 kPa to 108 kPa

Backup

Model:	GEM Systems GSM-19T
Type:	Digital recording proton precession
Sensitivity:	0.10 nT
Sample rate:	3 second intervals

A digital recorder is operated in conjunction with the base station magnetometer to record the diurnal variations of the earth's magnetic field. The clock of the base station is synchronized with that of the airborne system, using GPS time, to permit subsequent removal of diurnal drift. The Fugro CF1 was the primary magnetic base station. It was located in the town of Likely, at Ray Saviban's yard, at WGS 84 Latitude 52° 37′ 14.10389″ N; Longitude 121° 34′ 20.68688″ W at an orthometric elevation of 799.37 m (a.m.s.l.).

Navigation (Global Positioning System)

Airborne Receiver for Real-time Navigation & Guidance

Model:	NovAtel OEM4/V.
Type:	Code and carrier tracking of L1-C/A code at 1575.42 MHz and L2-P code at 1227.0 MHz. Dual frequency, 24-channel. WAAS enabled.
Sensitivity:	-132 dBm, 10 Hz update.
Accuracy:	Manufacturer's stated accuracy is better than 2 metres, real time.
Antenna:	Aero AT1675; Mounted on tail of aircraft.

Primary Base Station for Post-Survey Differential Correction

Model:	NovAtel OEM4/V
Type:	Code and carrier tracking of L1-C/A code at 1575.42 MHz and L2-P code at 1227.0 MHz. Dual frequency, 24-channel.
Sample rate:	10 Hz update.
Accuracy:	Better than 1 metre in differential mode.

Secondary GPS Base Station

Model:	Marconi Allstar, CMT-1200
Type:	Code and carrier tracking of L1 band, 12-channel, C/A code at 1575.42 MHz
Sensitivity:	-90 dBm, 1.0 second update
Accuracy:	Manufacturer's stated accuracy for differential corrected GPS is better than 2 metres.

The Wide Area Augmentation System (WAAS enabled) NovAtel OEM4/V is a line of sight, satellite navigation system that utilizes time-coded signals from at least four of forty-eight available satellites. Both GLONASS and NAVSTAR satellite constellations are used to calculate the position and to provide real time guidance to the helicopter. For flight path processing, a similar NovAtel system was used as the primary base station receiver. The mobile and base station raw XYZ data were recorded, thereby permitting post-survey differential corrections for theoretical accuracies of better than 2 metres. A Marconi Allstar GPS unit, part of the CF-1, was used as a secondary (back-up) base station.

Each base station receiver is able to calculate its own latitude and longitude. For this survey, the primary GPS station was located with the magnetic base station at Latitude 52° 37′ 14.10389″ N; Longitude 121° 34′ 20.68688″ W, at an orthometric elevation of 799.37 m (a.m.s.l.).

The GPS records data relative to the WGS84 ellipsoid, which is the basis of the revised North American Datum (NAD83). Conversion software is used to transform the WGS84 Lat/Lon coordinates to the UTM Zone 10N system displayed on the maps.

Radar Altimeter

Manufacturer: Honeywell/Sperry

Model:	AA 300
Type:	Short pulse modulation, 4.3 GHz
Sensitivity:	0.3 m
Sample rate:	10 per second

The radar altimeter measures the vertical distance between the helicopter and the ground except in areas of dense tree cover. This information is used in the processing algorithm that determines conductor depth.

Barometric Pressure and Temperature Sensors

Model:	DIGHEM D 1300	
Type:	Motorola MPX4115AP analog pressure sensor	
	AD592AN high-impedance remote temperature sensors	
Sensitivity:	Pressure:	150 mV/kPa
	Temperature:	100 mV/°C or 10 mV/°C (selectable)
Sample rate:	10 per second	

The D1300 circuit is used in conjunction with one barometric sensor and up to three temperature sensors. Two sensors (baro and temp) are installed in the EM console in the aircraft, to monitor pressure (KPA) and internal operating temperatures (TEMP_INT).

Digital Data Acquisition System

Manufacturer:	Fugro
Model:	HeliDAS – Integrated Data Acquisition System
Recorder:	SanDisk compact flash card (PCMCIA)

The stored data are downloaded to the field workstation PC at the survey base, for verification, backup and preparation of in-field products.

Video Flight Path Recording System

Type:	Axis 2420 Digital Network Camera
Recorder:	Axis 241S Video Server and Tablet Computer
Format:	BIN/BDX

Fiducial numbers are recorded continuously and are displayed on the margin of each image. This procedure ensures accurate correlation of data with respect to visible features on the ground.

4. QUALITY CONTROL AND IN-FIELD PROCESSING

Digital data for each flight were transferred to the field workstation, in order to verify data quality and completeness. A database was created and updated using Geosoft Oasis Montaj and proprietary Fugro Atlas software. This allowed the field personnel to calculate, display and verify both the positional (flight path) and geophysical data on a screen or printer. Records were examined as a preliminary assessment of the data acquired for each flight.

In-field processing of Fugro survey data consists of differential corrections to the airborne GPS data, verification of the flight path, verification of EM calibrations, drift correction of the raw airborne EM data, spike rejection and filtering of all geophysical and ancillary data, verification of the flight videos, calculation of preliminary resistivity data, diurnal correction, and preliminary leveling of magnetic data.

All data, including base station records, were checked on a daily basis, to ensure compliance with the survey contract specifications. Reflights were required if any of the following specifications were not met.

Navigation - Positional (x,y) accuracy of better than 10 m, with a CEP (circular error of probability) of 95%.

Flight Path - No lines to exceed ±25 % departure from nominal line spacing over a continuous distance of more than 1 km, except for reasons of safety.

Clearance - Mean terrain sensor clearance of 35 m, ±10 m, except where precluded by safety considerations, e.g., restricted or populated

areas, severe topography, obstructions, tree canopy, aerodynamic limitations, etc.

Airborne Mag - Aerodynamic magnetometer noise envelope not to exceed 0.5 nT over a distance of more than 1 km. The non-normalized 4th difference not to exceed 1.6 nT over a continuous distance of 1 kilometre excluding areas where this specification is exceeded due to natural anomalies.

Base Mag - Diurnal variations not to exceed 10 nT over a straight-line time chord of 1 minute.

EM - Spheric pulses may occur having strong peaks but narrow widths. The EM data area considered acceptable when their occurrence is less than 10 spheric events exceeding the stated noise specification for a given frequency per 100 samples continuously over a distance of 2,000 metres.

Frequency	Coil Orientation	Peak to Peak Noise Envelope (ppm)
1000Hz	vertical coaxial	5.0
900 Hz	horizontal coplanar	10.0
5500 Hz	vertical coaxial	10.0
7200 Hz	horizontal coplanar	20.0
56,000 Hz	horizontal coplanar	40.0

5. DATA PROCESSING

Flight Path Recovery

The raw range data from at least four satellites are simultaneously recorded by both the base and mobile GPS units. The geographic positions of both units, relative to the model ellipsoid, are calculated from this information. Differential corrections, which are obtained from the base station, are applied to the mobile unit data to provide a post-flight track of the aircraft, accurate to within 2 m. Speed checks of the flight path are also carried out to determine if there are any spikes or gaps in the data.

The corrected WGS84 latitude/longitude coordinates are transformed to the UTM coordinate system used on the final maps. Images or plots are then created to provide a visual check of the flight path.

Electromagnetic Data

EM data are processed at the recorded sample rate of 10 samples/second. Spheric rejection median and Hanning filters are then applied to reduce noise to acceptable levels. EM test profiles are then created to allow the interpreter to select the most appropriate EM anomaly picking controls for a given survey area. The EM picking parameters depend on several factors but are primarily based on the dynamic range of the resistivities within the survey area, and the types and expected geophysical responses of the targets being sought.

The interpretation geophysicist determines initial anomaly picking parameters and thresholds. Anomalous electromagnetic responses that meet the specific criteria are then automatically selected and analysed by computer to provide a preliminary electromagnetic anomaly map. The automatic selection algorithm is intentionally oversensitive to assure that no meaningful responses are missed. Using the preliminary maps in conjunction with the

multi-parameter stacked profiles, the interpreter then classifies the anomalies according to their source and eliminates those that are not substantiated by the data. The final interpreted EM anomaly map will include bedrock, surficial and cultural conductors. A map containing only bedrock conductors can be generated, if desired.

Apparent Resistivity

The apparent resistivities in ohm-m are generated from the in-phase and quadrature EM components for all of the coplanar frequencies, using a pseudo-layer half-space model. The inputs to the resistivity algorithm are the in-phase and quadrature amplitudes of the secondary field. The algorithm calculates the apparent resistivity in ohm-m, and the apparent height of the bird above the conductive source. Any difference between the apparent height and the true height, as measured by the radar altimeter, is called the pseudo-layer and reflects the difference between the real geology and a homogeneous half-space. This difference is often attributed to the presence of a highly resistive upper layer. Any errors in the altimeter reading, caused by heavy tree cover, are included in the pseudo-layer and do not affect the resistivity calculation. The apparent depth estimates, however, will reflect the altimeter errors. Apparent resistivities calculated in this manner may differ from those calculated using other models.

In any areas where the effects of magnetic permeability or dielectric permittivity have suppressed the in-phase responses, the calculated resistivities will be erroneously high. Various algorithms and inversion techniques can be used to partially correct for the effects of permeability and permittivity.

Apparent resistivity maps portray all of the information for a given frequency over the entire survey area. This full coverage contrasts with the electromagnetic anomaly map, which provides information only over interpreted conductors. The large dynamic range afforded by the multiple frequencies makes the apparent resistivity parameter an excellent mapping tool.

The preliminary apparent resistivity maps and images are carefully inspected to identify any lines or line segments that might require base level adjustments. Subtle changes between in-flight calibrations of the system can result in line-to-line differences that are more recognizable in resistive (low signal amplitude) areas. If required, manual level adjustments are carried out to eliminate or minimize resistivity differences that can be attributed, in part, to changes in operating temperatures. These leveling adjustments are usually very subtle, and do not result in the degradation of discrete anomalies.

After the manual leveling process is complete, revised resistivity grids are created. The resulting grids can be subjected to a microleveling technique in order to smooth the data for contouring. The coplanar resistivity parameter has a broad 'footprint' that requires very little filtering.

The calculated resistivities for the 900 Hz, 7200 Hz and 56kHz coplanar frequencies are included in the XYZ and grid archives. Apparent Resistivity maps have been created from these three frequencies. Values are in ohm-metres on all final products.

Resistivity-depth Sections (optional)

The apparent resistivities for all frequencies can be displayed simultaneously as coloured resistivity-depth sections. Usually, only the coplanar data are displayed as the close frequency separation between the coplanar and adjacent coaxial data tends to distort the section. The sections can be plotted using the topographic elevation profile as the surface. The digital elevations, in metres a.m.s.l., can be calculated from the GPS Z-value or barometric altimeter, minus the aircraft radar altimeter.

Resistivity-depth sections can be generated in three formats:

(1) Sengpiel resistivity sections, where the apparent resistivity for each frequency is plotted at the depth of the centroid of the in-phase current flow[1]; and,

(2) Differential resistivity sections, where the differential resistivity is plotted at the differential depth[2].

(3) Occam[3] or Multi-layer[4] inversion

Both the Occam and multi-layer inversions compute the layered earth resistivity model that would best match the measured EM data. The Occam inversion uses a series of thin, fixed layers (usually 20 x 5m and 10 x 10m layers) and computes resistivities to fit the EM data. The multi-layer inversion computes the resistivity and thickness for each of a defined number of layers (typically 3-5 layers) to best fit the data.

Residual Magnetic Intensity

The residual magnetic intensity (RMI) is derived from the total magnetic field (TMF) channels, the diurnal, and the regional magnetic field. The total magnetic intensity is recorded in the aircraft, the diurnal is measured from the ground base station, and the regional magnetic field is calculated from the updated IGRF (International Geomagnetic Reference Field).

A fourth difference editing routine is applied to the magnetic data to remove any spikes. The result is then corrected for diurnal variation using the magnetic base station data. The results can then be leveled using tie and traverse line intercepts. Manual adjustments are

---

[1] Sengpiel, K.P., 1988, Approximate Inversion of Airborne EM Data from Multilayered Ground: Geophysical Prospecting 36, 446-459.

[2] Huang, H. and Fraser, D.C., 1993, Differential Resistivity Method for Multi-frequency Airborne EM Sounding: presented at Intern. Airb. EM Workshop, Tucson, Ariz.

[3] Constable et al, 1987, Occam's inversion: a practical algorithm for generating smooth models from electromagnetic sounding data: Geophysics, 52, 289-300.

[4] Huang H., and Palacky, G.J., 1991, Damped least-squares inversion of time domain airborne EM data based on singular value decomposition: Geophysical Prospecting, 39, 827-844.

applied to any lines that require leveling, as indicated by shadowed images of the gridded magnetic data.

. The IGRF calculated for the specific survey location and the time of the survey, is then removed from the leveled magnetic data to yield the residual magnetic intensity (RMI). The leveled data are then subjected to a microleveling filter for gridding and contouring

Calculated Vertical Magnetic Gradient

The diurnally-corrected residual magnetic field data are subjected to a processing algorithm that enhances the response of magnetic bodies in the upper 500 m and attenuates the response of deeper bodies. The resulting vertical gradient map provides better definition and resolution of near-surface magnetic units. It also identifies weak magnetic features that may not be evident on the total field or residual magnetic maps. However, regional magnetic variations and changes in lithology may be better defined on the total magnetic field or residual magnetic intensity maps.

Magnetic Derivatives (optional)

The total magnetic field data can be subjected to a variety of filtering techniques to yield maps or images of the following:

enhanced magnetics
second vertical derivative
reduction to the pole/equator
magnetic susceptibility with reduction to the pole
upward/downward continuations
analytic signal

All of these filtering techniques improve the recognition of near-surface magnetic bodies, with the exception of upward continuation. Any of these parameters can be produced on request.

Contour, Colour and Shadow Map Displays

The geophysical data are interpolated onto a regular grid using a modified Akima spline technique. The resulting grid is suitable for image processing and generation of contour maps. The grid cell size is 20% of the line interval.

Colour maps or images are produced by interpolating the grid down to the pixel size. The parameter is then incremented with respect to specific amplitude ranges to provide colour "contour" maps.

Monochromatic shadow maps or images can be generated by employing an artificial sun to cast shadows on a surface defined by the geophysical grid. There are many variations in the shadowing technique. These techniques can be applied to total field or enhanced magnetic data, magnetic derivatives, resistivity, etc. The shadowing technique is also used as a quality control method to detect subtle changes between lines.

Digital Elevation (optional)

The altimeter values (sensor to ground clearance) are subtracted from the differentially corrected and de-spiked GPS-Z values to produce profiles of the orthometric heights (a.m.s.l.) along the survey lines. These values are gridded to produce contour maps showing approximate elevations within the survey area. The calculated digital terrain data are then tie-line leveled and can be adjusted to any known benchmarks in the survey area. Any remaining subtle line-to-line discrepancies are manually removed. After the manual corrections are applied, the digital terrain data are filtered with a microleveling algorithm.

The accuracy of the elevation calculation is directly dependent on the accuracy of the two input parameters, altimeter and GPS-Z. The altimeter values may be erroneous in areas of heavy tree cover, where the altimeter reflects the distance to the tree canopy rather than the ground. The GPS-Z value is primarily dependent on the number of

available satellites. Although post-processing of GPS data will yield X and Y accuracies in the order of 1-2 metres, the accuracy of the Z value is usually much less, sometimes in the ±10 metre range. Further inaccuracies might be introduced during the interpolation and gridding process.

The data archive contains the calculated digital elevations above the geoid (a.m.s.l.). Because of the inherent inaccuracies of this method, no guarantee is made or implied that the information displayed is a true representation of the height above sea level. Although this product may be of some use as a general reference, THIS PRODUCT MUST NOT BE USED FOR NAVIGATION PURPOSES.

6. PRODUCTS

This section lists the final maps and products that are provided under the terms of the survey agreement. Other products can be prepared from the existing dataset, if requested. These include stacked multi-parameter profiles, resistivity-depth sections, inversions, magnetic enhancements or derivatives, percent magnetite, and digital elevation. Most parameters can be displayed as contours, profiles, or in colour; or as digital images in PDF or other file formats.

Base Maps

Base maps of the survey area were produced by scanning published topographic maps to a bitmap (.bmp) format. This process provides a relatively accurate, distortion-free base that facilitates correlation of the navigation data to the map coordinate system. It should be noted that the (older) scanned topographic maps show UTM coordinate lines in the NAD 27 datum, whereas the smaller graticules (crosses) are in the newer NAD 83 system. The difference between the two coordinate systems is seen as a shift of about 220 m to the south and 90 m to the east for NAD 83 relative to NAD 27. This is not a location error, as the NAD 83 geophysical data are properly positioned relative to the NAD 27 topography. The NAD 27 topographic files were combined with NAD 83 geophysical data for plotting the final maps. All maps were created using the following parameters:

Projection Description:

Datum:	NAD 83
Ellipsoid:	WGS 84; GRS 1980
Projection:	UTM (Zone: 10N)
Central Meridian:	123° W
False Northing:	0
False Easting:	500000
Scale Factor:	0.9996
WGS84 to Local Conversion:	Molodensky
Datum Shifts:	DX: 0 DY: 0 DZ: 0

Final Products

The following parameters have been presented on 5 separate map sheets at a scale of 1:20,000. The Jamboree area required two contiguous map sheets. All maps include flight lines and topography, unless otherwise indicated.

	5 Map Sheets x 2 Sets*	
	Blackline	Colour
EM Anomalies		5x2
Residual Magnetic Intensity		5x2
Calculated Vertical Magnetic Gradient		5x2
Apparent Resistivity 900 Hz		5x2
Apparent Resistivity 7200 Hz		5x2
Apparent Resistivity 56 kHz		5x2

Additional Products

Digital Archives* (see Archive Description)	2 DVDs
Final Digital versions of all maps above*	PDF files on Archive (+DXF of EM)
Flight Path Video Records*	5 DVDs (sent previously)
Survey Report	2 copies + PDF version

- NOTE: All maps and digital data were sent prior to the date of this report. The Gold Creek, Viewland, and Jamboree products were sent April 27,2011, while the McKaygold maps and DVD were sent May 5, 2011.

7. SURVEY RESULTS

General Discussion

Although the targets of interest in these areas may be resistive, rather than conductive, discrete EM anomalies have been picked, in order to locate possible sulphide zones and to detect zones of alteration or clay-rich shears. As such zones are likely to be poorly conductive, anomaly picks were based primarily on the mid-frequency (5500 Hz) coaxial channel which responds better to weaker conductors than the lower 1000 Hz.

Resistive units do not yield secondary responses, and are therefore considered to be non-anomalous. However, in the presence of conductive hosts, these resistive units often show as troughs in the EM channels profiles, which in turn, give rise to resistivity highs. Narrow resistive units may not be obvious on the “averaged’ resistivity grids, but can often be seen on the profiled resistivity data, particularly at the higher frequencies. In the search for thin resistive units, the high frequency resistivity profiles can provide valuable information. In addition to resistive units, It should be noted that troughs or depressions in the EM profiles can also be caused by changes in flying height or by the presence of magnetite (in-phase channels only).

Tables 7-1 to 7-4 summarize the EM responses in the survey areas, with respect to conductance grade and interpretation. For “discrete” conductors (B, D, or T), the apparent conductance and depth values shown in the EM Anomaly list appended to this report have been calculated from “local” in-phase and quadrature amplitudes of the Coaxial 5500 Hz frequency, using a near vertical, half plane model. Conductance values for the broader (S, H, or E) types have been calculated from absolute amplitudes using a horizontal half-space model.

Wide bedrock conductors or flat-lying conductive units, (S, H, or E) whether from surficial or bedrock sources, may give rise to very broad anomalous responses on the EM profiles.

These may not appear on the electromagnetic anomaly map if they have a regional character rather than a locally anomalous character. These broad conductors, which more closely approximate a half-space model, will be maximum coupled to the horizontal (coplanar) coil-pair and should be more evident on the resistivity parameters. Resistivity maps, therefore, may be more valuable than the electromagnetic anomaly maps, in areas where broad or flat-lying conductors are considered to be of importance, or where resistive units are being sought. All three coplanar resistivity grids are included on the final data archive.

The picking and interpretation procedure for EM conductors relies on several parameters and calculated functions. For this survey, the Coaxial 5500 Hz responses and the mid-frequency difference channels were used as two of the main picking criteria. The 7200 Hz coplanar results were also weighted to provide picks over wide or flat-dipping sources. The quadrature channels provided picks in any areas where the in-phase responses might have been suppressed by magnetite.

Excellent resolution and discrimination of conductors was accomplished by using a fast sampling rate of 0.1 sec., and by employing a “common” frequency (5500Hz / 7200Hz) on two orthogonal coil-pairs (coaxial and coplanar). The resulting difference channel parameters often permit differentiation of bedrock and surficial conductors, even though they may exhibit similar conductance values.

Because of the poorly conductive nature of the expected mineralization in the area, the difference calculations were based on the mid frequencies rather than the low frequencies. The lower frequencies are less attenuated by conductive cover and tend to “see deeper” than the higher frequencies in conductive environments, but the reliable resistivity limit (low signal threshold) tops out at about 1080 ohm-m for the 900 Hz. The higher frequencies, however, respond better to weaker conductors and resistive units, provide a much larger dynamic range of resistivities, and are therefore better suited to these (poorly conductive) targets.

While the gridded resistivity data provide an excellent overview of the conductive properties of the survey areas, the gridding process itself tends smooth or average out the values over a moderately large footprint. Conversely, the along-line profile data still retain the 0.1 second sampling interval (equal to about 3 m on the ground), and therefore provide better definition over thin or near vertical resistivity contrasts. The coaxial coil pair also yields more clearly defined single peak responses over thin, near vertical sources.

Magnetic Data

A Fugro CF-1 cesium vapour magnetometer was operated at the survey base to record diurnal variations of the earth's magnetic field. The clock of the base station was synchronized with that of the airborne system to permit subsequent removal of diurnal drift. A GEM Systems GSM-19T proton precession magnetometer was also operated as a backup unit.

The residual magnetic field data (IGRF removed) have been presented as contours on the base maps using a contour interval of 5 nT where gradients permit. The maps show the magnetic properties of the rock units underlying the survey areas.

The residual magnetic field data were also subjected to a processing algorithm to produce maps of the calculated vertical gradient. This procedure enhances near-surface magnetic units and suppresses regional gradients. It also provides better definition and resolution of magnetic boundaries and displays weak magnetic features that may not be clearly evident on the residual intensity maps.

There is strong evidence on the magnetic maps, particularly the calculated vertical gradient, which shows that the survey areas have been subjected to deformation and/or alteration. These structural complexities are evident on the colour contour maps as variations in magnetic intensity, intercalated bands, irregular patterns, and as offsets or changes in strike direction.

If a specific magnetic intensity can be assigned to the rock type that is believed to host the target mineralization, it may be possible to select areas of higher priority on the basis of the magnetic data. This is based on the assumption that the magnetite content of the host rocks will give rise to a limited range of contour values that will permit differentiation of the various lithological units.

Magnetic relief over all four blocks is moderately high, yielding a dynamic range of more than 2900 nT, except for the McKaygold area which exhibits a range of 1370 nT. Strikes are variable, but generally appear to be NW. The magnetic patterns correlate moderately well with resistivity patterns, suggesting that the two parameters are responding to similar causative (bedrock) sources. However, there are other areas where the magnetic and resistivity patterns do not agree. These differences may be due to a lack of magnetic contrast between the near surface units, gradational changes in susceptibility due to metamorphism, or the presence of overlapping, flat-dipping layers that tend to yield averaged values. The magnetic parameter could also be reflecting deeper basement units while the resistivity parameters are responding primarily to the near surface layers.

The magnetic results have provided valuable information that can be used in conjunction with the other geophysical parameters, to help map the geology and structure in the survey areas.

Apparent Resistivity

Apparent resistivity grids, which display the conductive properties of the survey area, were produced from the 900 Hz, 7200 Hz, and 56000 Hz coplanar data. The maximum resistivity values, which are calculated for each frequency, are 1080, 8,010 and 30,000 ohm-m respectively. These cut-offs eliminate the erratic higher resistivities that could result from unstable ratios of very small EM amplitudes. All coplanar resistivity data are included on the final data archive.

Both resistive and conductive trends are evident on all resistivity maps. It is interesting to note that some of the well-defined magnetic lows are conductive, while others are resistive. However, there is no consistent direct correlation between the two.

Each of the four blocks contains at least one resistivity high that is caused by an increase in magnetite content. Examples can be observed at the following line/fiducial locations:

Gold Creek: L10201 at 7970; L10700 at 970; and L11310 at 5779.
Viewland: L20330 at 7855; L20350 at 9254; and L20580 at 12070.
McKaygold: L30120 at 10434.
Jamboree: L40480 at 11593.

If the auriferous hosts are highly silicified and non-porous, these should show as narrow resistive units that are most evident on the 56kHz maps and profiles. These non-magnetic, non-conductive linear trends may prove to be the more attractive targets in the search for quartz-vein type mineralization. These should be checked, in order to determine if they are due to siliceous intrusions, quartz-rich shears, resistive layers within the conductive argillites, unweathered rocks, or simply a lack of conductive (overburden) cover.

Conversely, increased porosity, clay alteration, or an increase in sulphide content associated with some shears or faults, could show as more conductive trends. Any plug-like intrusive features, either resistive or conductive, are also considered to be of interest, in view of the fact that two of the properties are potential hosts for porphyry-type Cu mineralization. Any weak EM responses that are associated with the margins of these inferred intrusive units may also warrant further investigation.

There are other resistivity lows and highs in the areas that might also be of interest. Some of these are quite extensive and appear to reflect "formational" conductors or layers that

could be of minor interest as direct exploration targets. However, attention may be focused on areas where these zones appear to be faulted or folded or where anomaly characteristics differ along strike. The broad low resistivity zone that dominates the NE portion of the Gold Creek block hosts numerous highly conductive sources. However, most are non-magnetic, and have therefore been attributed to graphitic shales, rather than sulphides. Although such zones comprise strong, well defined geophysical responses, they are generally considered to be of low priority, unless it can be demonstrated that they could serve as potential hosts for economic mineralization.

Some of the resistive zones are quite subtle, and are at least partially masked by the conductive environment. Some could be due to changes in overburden thickness, rather than changes in rock type. However, those that are associated with linear magnetic breaks, contacts, or decreases in magnetite, are considered to be of slightly higher priority. Any of the larger plug-like resistive units could reflect changes in rock types, some of which could be indicative of porphyry intrusives. Because of the snow cover present during the survey, it was not possible to visibly identify areas of outcrop from the flight path videos.

Electromagnetic Anomalies

Although the targets of interest in these areas may be resistive, rather than conductive, discrete EM anomalies were picked, in order to locate possible sulphide zones and to detect zones of alteration or clay-rich shears. As some zones are likely to be poorly conductive, anomaly picks were based primarily on the mid-frequency (5500 Hz) coaxial channel which responds better to weaker conductors than the lower 1000 Hz.

The EM anomalies resulting from this survey appear to fall within one of four general categories. The first type consists of discrete, well-defined anomalies that yield marked inflections on the difference channels. These anomalies are usually attributed to conductive

sulphides or graphite, and are generally given a "B" or "D" interpretive symbol, denoting a bedrock source.

The second class of anomalies comprises moderately broad responses that exhibit the characteristics of a half-space and do not yield well-defined inflections on the difference channels. Anomalies in this category are usually given an "S" (at, or near surface) or "H" (buried half-space) interpretive symbol. The lack of a difference channel response usually implies a broad or flat-lying conductive source. Some of these anomalies could reflect buried flat-dipping conductive rock units (shales?), zones of deep weathering, or increased overburden thickness, all of which can yield “non-discrete” signatures. Most of the anomalies in this category are generally considered to be of minor interest.

The effects of conductive overburden are evident in several areas. Although the difference channels (DIFI and DIFQ) are extremely valuable in detecting bedrock conductors that are partially masked by conductive overburden, sharp undulations in the bedrock/overburden interface can yield anomalies in the difference channels which may be interpreted as possible bedrock conductors. Such anomalies usually fall into the "S?" or "B?" classification but may also be given an "E" interpretive symbol, denoting a resistivity contrast at the edge of a conductive unit.

The "?" symbol does not question the validity of an anomaly, but instead indicates some degree of uncertainty as to which is the most appropriate EM source model. This ambiguity results from the combination of effects from two or more conductive sources such as overburden and bedrock, gradational changes, or moderately shallow dips. The presence of a conductive upper layer has a tendency to mask or alter the characteristics of bedrock conductors, making interpretation difficult. This problem is further exacerbated in the presence of magnetite.

The third anomaly category includes responses that are associated with magnetite. Magnetite can cause suppression or polarity reversals of the in-phase components,

particularly at the lower frequencies in resistive areas. Conductive overburden tends to mask many of these negative excursions, particularly at the higher frequencies, but the effects of magnetite-rich rock units are occasionally evident on the EM profiles as suppressions or negative excursions of the lower frequency in-phase channels. If there is no appreciable coincident (positive) quadrature response, the magnetic source is non-conductive.

Poorly conductive magnetic features can give rise to resistivity anomalies that are only slightly below or slightly above background. If it is expected that poorly conductive economic mineralization could be associated with magnetite-rich units, most of these weakly anomalous features will also be of interest. In areas where magnetite causes the in-phase components to become negative, the apparent conductance and depth of EM anomalies will be unreliable. Magnetite effects usually give rise to overstated (higher) resistivity values and understated (too shallow) depth calculations.

On the Gold Creek property, a fourth anomaly type is evident. The small black square symbols denote sources of culture which are usually given the symbol "L" or "L?". These L-type responses are commonly associated with the powerlines in this area, but can also be observed over telephone lines, pipelines, railways, fences, metal bridges or culverts, buildings and other metallic objects. Those that are due to powerlines can be identified by the coincident response on the 60 Hz monitor (CPPL) channel.

As mentioned in the Summary section, the powerlines in the Gold Creek area affected the EM/Resistivity data in two ways. The high flying necessary to clear the powerlines caused decreases in the secondary fields that led to dropouts that are seen as gaps on the resistivity maps. Gaps are also evident over the Quesnel River valley, and around the town of Likely, where flight path deviations occurred for reasons of safety. Powerline interference also created a swath of unreliable EM data around the powerlines.

Potential targets within the survey areas can be associated with resistive units, or with weakly conductive faults, alteration zones, or very weakly disseminated sulphides, which may be hosted by non-magnetic quartz-rich units, and which can be overlain by conductive overburden. Therefore, it is impractical to assess the relative merits of EM anomalies on the basis of conductance, or on the basis of magnetic correlation. No attempt has been made to describe the more than 6000 conductive anomalous responses detected by the survey. It is recommended that an attempt be made to compile a suite of geophysical "signatures" over any known areas of interest.

Quartz-vein type auriferous mineralization would not normally give rise to discrete EM conductors, unless it was associated with conductive clay material or semi-massive to massive sulphides. However, as stated previously, electromagnetic anomalies have been picked for this survey area in order to locate any possible conductive sulphide deposits and any conductive faults or shears that could serve as conduits or host units for auriferous mineralization.

The electromagnetic anomaly maps show the anomaly locations with the interpreted conductor type, dip, and conductance being indicated by symbols. Direct magnetic correlation is also shown, if it exists. Conductor axes have not been shown because most trends and conductor segments can be visually correlated from line to line with a reasonable degree of confidence at the 1:20,000 scale, and because the vast number of axis lines would overprint and obscure the anomaly label information.

In general, most of the anomalous responses are of moderate to strong signal amplitude but they generally yield moderately low conductance values of less than 10 siemens (mhos). The conductance calculations are based on the mid-frequency coaxial responses, so there could be higher conductance values than those shown on the maps, particularly in areas where the 900 Hz resistivities suggest an increase in conductivity at depth. These results often suggest a buried flat-dipping layer of clay or conductive bedrock at depth, beneath more resistive cover.

Tables 7-1 through 7-4 show different ratios of bedrock versus surficial conductors for the four survey areas. In the Gold Creek area about 35% of the responses have been attributed to possible or probable bedrock sources, while in the McKaygold area, about 80% are bedrock. The anomalous EM responses detected by the survey have been assigned a simple colour code on the EM Anomaly maps, in order to facilitate source recognition. The thinner dyke-like (D) sources have been assigned a red colour, while the thicker (B) bedrock sources are shown in dark blue. Surficial (S) overburden responses or buried thick layers (H) are shown in green, as are edge effects (E).

Many of the interpreted discrete bedrock responses are associated with moderately broad zones of low resistivity. Some of these zones appear to be formational in nature, and the contained anomalous responses could simply be due to local changes in conductance within the broad or flat-dipping sedimentary units. Therefore, some of the "B" conductors can appear wider or flat enough to be interpreted as "H"-type (half-space) sources. These broad conductive zones may be of minor exploration interest, unless they occur in areas of favourable geology or geochemistry.

It is beyond the scope of this report to attempt to describe the 6073 anomalous responses detected by the survey. Most of the "sulphide-type" responses that have been attributed to possible or probable bedrock sources are shown on the EM Anomaly map in red or blue colours. The following text very briefly describes only a few of the more attractive locations, based on favourable structure, magnetic association, conductance, length, width, or depth extent. Although most of these could reflect graphite or sulphide-type targets, they do not necessarily represent the more economically attractive areas, given the non-conductive nature of the expected target mineralization.

Gold Creek Project Area- (11007-1)

The old Bullion Pit (past producer) is located immediately west of the Quesnel River, between lines 10420 to 10500. It was hoped that the geophysical signature over this abandoned mine might be used to help locate similarly mineralized zones on the property. Although the magnetic data clearly show that the pit is associated with a magnetic low located along a well-defined NW-trending magnetic contact, the EM results appear to be of little value. The high flying heights over the pit and the adjacent Quesnel River valley caused the secondary field amplitudes to be reduced to a level where meaningful resistivities could not be calculated. The presence of magnetite near the western edge of the pit also contributed to the unreliable (overstated) resistivities. About 500 m beyond the south limit of the pit, the EM data were adversely affected by the east-west trending powerline.

TABLE 7-1 EM ANOMALY STATISTICS

GOLD CREEK PROJECT AREA

CONDUCTOR GRADE	CONDUCTANCE RANGE SIEMENS (MHOS)	NUMBER OF RESPONSES
7	>100	0
6	50 - 100	2
5	20 - 50	21
4	10 - 20	60
3	5 - 10	118
2	1 - 5	1226
1	<1	73
*	INDETERMINATE	351
TOTAL		1851

CONDUCTOR MODEL	MOST LIKELY SOURCE	NUMBER OF RESPONSES
D	DISCRETE BEDROCK CONDUCTOR	250
B	DISCRETE BEDROCK CONDUCTOR	383

S	CONDUCTIVE COVER	678
H	ROCK UNIT OR THICK COVER	176
E	EDGE OF WIDE CONDUCTOR	78
L	CULTURE	286
TOTAL		1851

(SEE EM MAP LEGEND FOR EXPLANATIONS)

Magnetic results in the Gold Creek area exhibit a dynamic range of 3049nT, with the strongest values near the southern tip of the large, strong magnetic unit that dominates the high ground in the southwest portion of the property. The lowest values are associated with the dipolar low that follows the northeastern edge of this same contact, with a sharp low of –1435 nT on line 10280 at fiducial 10480, about 950 m NNW of the old pit. This well-defined magnetic low correlates closely with the Quesnel River.

The CVG (vertical gradient) map shows that the large magnetic unit in the SW corner appears to host several linear trends of lower magnetic susceptibility. These could be due to non-magnetic intrusions, sedimentary bands, or magnetite depletion due to alteration or reduction processes. As one of these linear lows appears to be associated with the Bullion pit, any similar structures should be considered to be of potential interest. One such example is the linear magnetic low that strikes SE between 10870D and 10970B

Other southeast-trending lows are evident near EM anomalies 10720A (powerline), 10750A, 10810C, tieline 19040C, 10970B, 11050B, 11070D, 11110E, 11130E, and 11160E. Breaks in magnetic trends, which could indicate magnetite depletion or conversion, can be inferred from the magnetic data near 10600C, 19760C (powerline), 10880A, 11070C, 11220C, and 11320B. Apparent faults or trend offsets are also suggested near 10560B (powerline), 10570A, 10790B, 10870D, 10880A, 10970B, 11020C, 11050D, 11070C, 11140E, and tieline anomaly 19030L. A strong, arcuate, low also strikes E and SSE from 11190A.

Most of the bedrock anomalies in the Gold Creek area are associated with a broad, multi-conductor zone that underlies the northeastern portion of the property. Nearly all of these responses are non-magnetic, and are likely due to graphitic sediments, rather than sulphides. However, there are several bedrock sources that yield magnetic correlation, which enhances their significance as possible sulphide sources. These

include 10060F, 10070C, 10220G, 10410I, 10450H-10530K, 10620M, 10750G-10760H, 10790P, 10840J, and from 10960 to 11060R.

Some of the conductors in the NE portion of the property indicate thin sources with dips that vary from SW (10240H, 10380O 10760H) to NE (10460F, 10640K, 10640M, 10840K and 10840M). Most of the other thin sources in this area are near vertical, or are too close to other anomalies to yield accurate dip estimates.

There are several possible bedrock anomalies in the SW portion of the survey area that could also be of interest as possible sulphide sources. A few of these are listed in the following table:

Anomaly	Type	Mag	Comments
10290C	B?	-	Very weak. Near NE contact of small, weak, SE-trending magnetic unit
10370A	B?	-	This weak, poorly-defined response is located about 1.5 km NNE of the old pit and 800 m NE of the strong flanking magnetic low. It does not yield a distinct resistivity low but it is situated at the SW edge of a broad conductive unit.
10540E	B?	-	Anomaly 10540E is part of a SE-trending conductor with a strike length of about 400 m. It is associated with a magnetic low on the NE flank of a strong magnetic anomaly at the SW edge of a broad conductive zone.
10570A	B?	-	This weak response, with 10580A, lies in close proximity to an inferred ESE (110°) break.. It could be influenced by conductive overburden, but the 900 Hz resistivity suggests a probable continuation at depth.
10600E 10600F	B B	- -	These two anomalies are parts of two, parallel, SE-trending conductors within a broader conductive unit. No magnetic correlation.
10690C 10690D	D B	-	These anomalies also define two separate, parallel, SE-trending conductors The thin moderately weak sources are hosted within a prominent, linear magnetic low, on the NE flank of a strong magnetic high that exhibits a SE strike extent of more than 1.3 km. The conductors both extend to

Anomaly	Type	Mag	Comments
			line 10720, for a strike length of about 330 m. Although the responses were below the picking threshold on line 10710, they are still evident on the 5500 Hz coaxial profiles.
10880A	B?	-	This moderate amplitude response is more conductive on the 56kHz frequency, and could be due to surficial cover. However, the adjacent magnetic peak and the negative in-phase responses indicate the presence of a flanking bedrock magnetite-rich source. The CVG also suggests the possibility of intersecting structural trends near anomaly 10880A; one trending south, the other southeast.
10920A	B?	145	This weak response yields a magnetic correlation of 145 nT and is associated with a small, plug-like magnetic high. The slight increase in the 7200 Hz resistivity is attributed to the local increase in magnetite content.
10930A	B?	113	Anomaly 10930A is a weak isolated response that is more conductive at surface and could also be due to overburden. However, yields a 113 nT magnetic correlation and is associated with a linear ESE-trending (110°) dyke-like magnetic contact that could be fault-controlled.
11100C	B?	53	This anomaly is part of a magnetic conductor with a probable SE strike extent of more than 180 m. Anomaly 11130D could be an offset continuation of the same trend, but it appears to be related to the opposite (NE) contact of the local magnetic trend. These anomalies are all contained within a prominent resistivity low. Anomaly 11100D indicates a conductive half-space associated with a SE trending unit of low magnetic susceptibility. A road is evident at this location.
11160B	B?	12	This anomaly is poorly conductive, and is not evident on the 900 Hz. However. It is located on the NE flank of a magnetic low. The magnetic low coincides with a subtle negative in-phase response. This combination suggests the presence of remanent magnetization, which could indicate a zone of alteration. Very weak.
11200D	S	346	This weak response has been attributed to a possible surficial source but it is located near the southern (faulted?) contact of a strong magnetic zone, as is 11160C to the NE. The break in the magnetic trends might indicate a reduction

Anomaly	Type	Mag	Comments
			zone.

Anomaly	Type	Mag	Comments
11350B 11350A 11380A	S S S	291 349 183	Anomalies 10350B to 11380A are quite weak and have been attributed to surficial conductivity. They are considered to be of little interest, but they do follow a strong magnetic unit that strikes SE, beyond the property boundary.

The foregoing text describes only a few of the possible sulphide-type responses on the property. In the search for auriferous mineralization, the value of EM conductors may be of little importance, unless the gold is known to be associated with conductive material.

Viewland Project Area- (11007-2)

The survey objective in the Viewland block was to detect any plug-like responses that might reflect Cu-bearing porphyry intrusives. Although there are numerous bedrock conductors on the property, these are not described in this report as they are unlikely to reflect Cu mineralization. Table 7-2 summarizes the conductive responses detected by the survey, and the properties of these responses are listed in the EM Anomaly List appended to this report (Appendix E).

Empirical evidence has shown that porphyry deposits in B.C. can be either more resistive or more conductive than the country rocks they have intruded. Because of the moderate to highly conductive units underlying the Viewland area, it is considered likely that any quartz-rich porphyry zones would yield resistivity values that are higher than background. The high frequency resistivity map (56kHz) is the most appropriate parameter for locating such zones, as it provides a larger dynamic range, which permits detection of highly resistive units.

The magnetic parameter can often be used to help locate porphyritic units, but its effectiveness depends largely on the composition of the intrusive. The Mt. Milligan deposit yielded a subtle ring of slightly higher susceptibilities, with a maximum value of

about 250 nT above background. This was associated with a circular resistivity high (>1000 ohm-m) that exhibited an approximate 4:1 contrast with the surrounding rocks.

TABLE 7-2 EM ANOMALY STATISTICS

VIEWLAND PROJECT AREA

CONDUCTOR GRADE	CONDUCTANCE RANGE SIEMENS (MHOS)	NUMBER OF RESPONSES
7	>100	1
6	50 - 100	8
5	20 - 50	39
4	10 - 20	77
3	5 - 10	137
2	1 - 5	883
1	<1	48
*	INDETERMINATE	20
TOTAL		1213

CONDUCTOR MODEL	MOST LIKELY SOURCE	NUMBER OF RESPONSES
D	DISCRETE BEDROCK CONDUCTOR	207
B	DISCRETE BEDROCK CONDUCTOR	419
S	CONDUCTIVE COVER	318
H	ROCK UNIT OR THICK COVER	182
E	EDGE OF WIDE CONDUCTOR	87
L	CULTURE	0
TOTAL		1213

(SEE EM MAP LEGEND FOR EXPLANATIONS)

Magnetic relief in the Viewland block exhibits a range of 3309 nT. A large magnetic unit dominates the NE portion of the property, with a smaller, but attractive ovate high centered on line 20350, near fiducial 9220 (EM anomaly 20350I). This plug-like magnetic high hosts the highest values in the area. With a calculated magnetite content of between 3% and 8%, this is more likely to be due to a gabbro or mafic unit, rather than a felsic intrusion. However, it is still considered to be an attractive target that warrants further investigation. It is located within a relative resistivity high that exhibits a roughly similar shape.

The vertical gradient data show the structural complexity of the local geology. In addition to the plug-like feature previously mentioned, there are several clearly defined linear trends, both magnetic and non-magnetic. Several faults can also be inferred from the CVG parameter. In the central portion of the block, these tend to favour alignment directions of east or north-northwest.

The resistivity patterns show variable correlation with magnetic trends. In the northeast, the core of the broad magnetic zone is highly conductive, generally yielding values of less than 50 ohm-m, with some values less than 5 ohm-m. The higher elevations north of Hen Ingram Lake generally yield higher resistivities, although highly conductive material surrounds the hill. Quesnel Lake and Horsefly Lake both yield values of 250 ohm-m, while Hen Ingram is more conductive.

As expected, there is some correlation between topography and resistivity. However, this is not consistent, as evidenced by the strong resistivity contrast in the SW portion of the property. Here, the resistivity maps show a well-defined conductive unit, the southern edge of which strikes roughly SE, from 20020A, through 20230B, 20390C and 20530A. This line defines the edge of a conductive bedrock source that is non-magnetic. The 900 Hz map suggests this multi-conductor unit has a width of 800 m to just over 2.1 km on Line 20280. The southern contact is also evident on the CVG map. It crosses an area of high elevation, and is definitely not due to conductive overburden.

South of this contact, the rock units are quite resistive, even on the near-surface 56kHz parameter, where resistivities often exceed 3000 ohm-m.

In addition to the magnetic plug-like resistive unit described previously, there are a few other smaller resistivity highs seen on the 56 kHz map that might be of interest. Most of these do not yield the typical shapes and dimensions, or subtle magnetic characteristics that typify many porphyry deposits, and are therefore considered to be of moderately low priority. However, most are at least partially magnetic, and may warrant further investigation in order to determine the causative sources of the elevated resistivities. A few examples can be seen at the following locations:

Line	Fiducial	Comments
20640	1375	This location defines a large resistivity high with good shape that is open to the east. It is located on the north shore of Horsefly Lake. Mostly non-magnetic, but contains two small magnetic zones. A magnetite (negative in-phase) response is evident at fiducial 1355.
20570	11700	A possible westward extension of the previous resistivity high. About 5 km long and magnetic. Weak magnetite at 11704.
20500	8316	Trends NW from a small hill. Variable magnetic correlation.
20380	11420	Very small resistivity high near the south shore of Hen Ingram Lake. Relatively non-magnetic area.
20320	7240	Similar to the previous zone. Very small (450 m) resistivity high near the south shore of the lake. Part of a WNW-trending magnetic low.
20260	3425	A moderately large resistivity high on the north side of the Hen Ingram valley. Coincident with a weak (~150 nT) magnetic anomaly with similar shape.
20220	980	Ovate resistivity high with an E-W length of 1.3 km, south of a small lake. The core of this resistivity high correlates with a moderate magnetic anomaly containing an estimated 1-2% magnetite. The zone appears to straddle an E-W faulted contact.

Line	Fiducial	Comments
20190	2700	Moderate resistivity high located on the north flank of a moderate magnetic high.
20010	970	A moderate resistivity high located on a hill, at the western survey boundary. Open to the west, but unlikely due to a porphyry because of its magnetic correlation. This resistive unit appears to overlie the NW-trending magnetic contact..
20010	1060	This resistivity high is also located on high ground, at the northwestern corner of the property, on the north shore of Keno Lake. This high remains open in three directions. The magnetic gradient increases towards the north

Although most of the EM conductors on the Viewland property do not yield magnetic correlation, there are several exceptions. If, in the future, it can be determined that the property could also host polymetallic mineralization, some of the stronger magnetic conductors might also warrant investigation. The more conductive zones can be identified on the 900 Hz resistivity parameter.

The strongest concentration of magnetite on this property is at anomaly 20350H, where an estimated magnetite content of more than 10% has been indicated by the –227 ppm in-phase response. Follow-up work may be warranted to determine the causative source of this very weakly conductive but strong magnetite-rich zone, which occurs near the south flank of the larger resistive plug-like feature to the north.

McKaygold Project Area- (11007-3)

Auriferous mineralization was the primary target in the McKaygold area. Although the property hosts more than 1200 anomalous EM responses, about 80% of which have been attributed to probable bedrock sources, these are not considered to be of exploration interest at this time. If, however, there is any evidence to suggest that the gold mineralization could be associated with sulphides or graphitic horizons, these

conductive responses will obviously warrant further attention. Many of these conductors are quite strong and well defined. EM anomaly 30060D, for example, reflects a thin, NE-dipping, magnetic bedrock source that is probably due to pyrrhotite. Others, such at the broad, buried, non-magnetic, highly conductive half-space at anomaly 30240L, are probably due to graphitic sediments.

. A detailed examination of the magnetic data should be carried out in order to help resolve the structure and geology of the survey area. The magnetic relief exhibits a range of 1370 nT, with four main units of moderate susceptibility. Two of these units correlate with areas of higher elevation: a large magnetic high that underlies Big Slide Mtn. in the northwest, and a wedge-shaped high that is associated with a ridge of high ground in the south corner, centered near EM anomaly 30610F. A third magnetic zone of slightly lower susceptibility is located in the northeastern corner, north of Archie Creek, while a fourth unit strikes SE from the vicinity of EM anomaly 30300L, to the SE corner of the property

The structural complexity of these four zones is much more evident on the vertical gradient map, where several linear trends and crosscutting breaks can be inferred from the data. Although many of these inferred faults and shears are quite subtle, with minor displacements, they are considered to be important as they may have influenced or controlled mineral deposition in the area. These apparent structural weaknesses generally favour a N-S or E-W strike direction. A few of the linear features are seen as well-defined magnetic lows, which could reflect siliceous intrusions, quartz-rich fracture filling, or non-magnetic (sedimentary?) bands or layers.

There are also a few areas where there are apparent discontinuities in magnetic trends that could be due to magnetite destruction, or possible remanence. These subtle features are evident at the following line/fiducial locations: L30030 at fiducials 7170 and 7196; L30130 at 10963; L30200 at 1856; L30310 at 5900; L30510 at 3801 and 3920; L30570 at 6150; and L30660 at fiducials 9667 and 9690. Some of these are

quite weak and could be partially caused by changes in survey height over steep topography. However, there is also a possibility that the ravines are fault-controlled, which could also give rise to relative magnetic lows

TABLE 7-3 EM ANOMALY STATISTICS

MCKAYGOLD PROJECT AREA

CONDUCTOR GRADE	CONDUCTANCE RANGE SIEMENS (MHOS)	NUMBER OF RESPONSES
7	>100	4
6	50 - 100	18
5	20 - 50	82
4	10 - 20	166
3	5 - 10	274
2	1 - 5	682
1	<1	82
*	INDETERMINATE	16
TOTAL		1324

CONDUCTOR MODEL	MOST LIKELY SOURCE	NUMBER OF RESPONSES
D	DISCRETE BEDROCK CONDUCTOR	63
B	DISCRETE BEDROCK CONDUCTOR	522
T	THICK BEDROCK CONDUCTOR	3
S	CONDUCTIVE COVER	25
H	ROCK UNIT OR THICK COVER	146
E	EDGE OF WIDE CONDUCTOR	86
L	CULTURE	0
TOTAL		1324

(SEE EM MAP LEGEND FOR EXPLANATIONS)

The magnetic patterns show moderate correlation with resistivity trends, suggesting that they are often responding to similar causative (bedrock) sources. Note, for example, the close similarities between the arcuate 56 kHz resistivity trends and the CVG patterns along the south and east flanks of Big Slide Mtn., north of the Horsefly River. South of the river, the CVG/conductivity correlation still exists, but is much less obvious.

Resistivity grids show that most of the property is quite conductive, except for the resistive unit that extends SSE from the vicinity of fiducial 6866 on line 30020 through fiducial 7400 on line 30350, and then SE through fiducial 1050 on line 30670. This unit is generally non-magnetic south of line 30110, except for the magnetic zones near 30400K and fiducial 5590 on L30560. The width of this resistive unit increases towards the south, from approximately 500 m on line 30550 to about 1.2 km on line 30550.

An east-trending resistivity high extends east along the road that bisects the property in an E-W direction, just north of the Horsefly River. This resistive portion of the river valley connects the central resistive unit to a second resistive zone to the east. The second unit exhibits a SE strike length of about 3.8 km. This zone is slightly more magnetic north of line 30400. A narrow conductive band striking SE through anomaly 30370N separates this resistive unit from a third resistive unit to the east. It is interesting to note that the greatest resistivity variations occur on the higher frequency. This suggests an absence of conductive cover, or more likely, an increase in the thickness of a resistive cap towards the NE, under the south-facing slope of the hill.

There are gaps in the resistivity data on some lines, near 30070-30090 in the north, and from 30570 to 670 in the south. These dropouts are due to the excessive flying heights over two steep ravines in these areas. The magnetic data are not affected, as this parameter is less attenuated, and “sees” much deeper than the EM. An upper limit cut-off of the resistivity calculation is automatically applied in areas where the secondary signals drop below thresholds that permit reliable calculations.

Jamboree Project Area- (11007-4)

The Jamboree survey area is a porphyry copper prospect, and the criteria used to locate potential targets in the Viewland area can also be applied to this block. Porphyry-type intrusives often show as fairly large, roughly circular features, with weak magnetic correlation that can be either slightly above or below background. In this area, the porphyritic units would likely be much more resistive than the relatively conductive environment. Although there are two major zones of high resistivity in the Jamboree area, neither exhibits the moderately large, circular or ovate shape that might typically be observed over a porphyry.

There are however, a few smaller resistivity highs that might be of interest, even though they do not correlate with similarly shaped patterns on the magnetic data. These features are evident on the 56 kHz maps near the following line/fiducial locations:

Line	Fiducial	Comments
40090	3230	This location defines a small resistivity high with a poorly defined shape that may be open to the northeast. It is located on the northeast slope of a hill, in a unit of relatively low susceptibility. However, the CVG shows a very subtle increase in magnetic intensity near its centre. The resistivity increase could be partially due to high flying at the end of the line.
40110	3571	A subtle oblate resistivity high between two conductive zones. Coincides with a broad SE-trending magnetic high.
40120	4910	An E-trending oblate resistivity high located near the peak of a moderately strong plug-like magnetic high. On high ground.
40170	5395	Well-defined circular resistivity high with a diameter of about 500 m. On a slight ridge, southeast of a creek. Loosely associated with a larger SE-trending magnetic zone. Possible E-trending break near its southern perimeter.

Line	Fiducial	Comments
40220	2540	Similar to the previous zone. A moderately large (425 m) circular resistivity high on a south-facing slope. Part of a very subtle ESE-trending magnetic anomaly.
40350	7125	A moderately weak resistivity high on the southwest flank of a strong magnetic anomaly. On high ground
40420	9768	A large resistivity high with an E-W length of about 1.2 km. This poorly defined zone is seen primarily on the 56kHz. The high conductivity evident on the deeper 900 Hz indicates the presence of a very thick resistive upper layer (siliceous cap?) over a conductive basement in this area. Located on a gentle magnetic gradient. ,
40740	11230	A resistivity high that straddles a magnetic trough between two SSE-trending magnetic units. Near a probable ESE-trending break inferred from the CVG.
40770	12145	A lenticular resistivity high is located on a small hill at the NW end of Bask Lake, southwest of McKinley Creek. It correlates with a weak SE-trending magnetic unit, the northern edge of which appears to be truncated by an ESE trending fault. This resistivity high is at least partially due to the absence or thinning of conductive overburden on the hill.
40980	7465	This elongate resistivity high is also in the southeastern corner of the property, and remains open to the southeast. It is associated with the NE-facing slope of a ridge of high ground that extends SE, from the south shore of Bask Lake. This elongate, resistivity high could also be due to a lack of conductive overburden, rather than a change in rock type. However, its central axis follows a SE-trending magnetic trough (non-magnetic unit) that suggests a bedrock source.

The foregoing table lists a few of the resistivity highs that the yield circular or ovate characteristics that are often associated with intrusive plugs. With the exception of the response on line 40170 at 5395, most are quite poorly defined. There are other larger resistive units on the property that do not yield the classic porphyry shapes, but which might help to map the geological units underlying the Jamboree property.

A central resistive unit strikes SE from EM anomaly 40010B (on the north Sheet 1) through anomaly 40370L, where the unit appears to bifurcate. Beyond this point, one limb continues SE, with the other larger limb striking SSE (166°) to anomaly 40470H on the southern Sheet 2. The width of this resistive unit varies from about 400 m on line 40010, to about 2.1 km on line 40540.

The resistive zone exhibits large variations in magnetic characteristics along its central axis. The CVG shows a relative magnetic low along much of its strike length, except in the central area between lines 40370 and 40550, where there is a strong magnetic high. This magnetic unit indicates a magnetite content of more than 5% on lines 40440 and 40470, and the magnetite suppression of the in-phase responses has contributed to the high apparent resistivity in this general area.

The main resistive unit hosts at least two narrow bands of conductive material that are also weakly magnetic. These subtle trends are evident between anomalies 40390N-40560E and 40630B-40690J. They are often stronger and more clearly defined on the deeper 900 Hz resistivity. This suggests that the conductivity or thickness increases with depth, or that these conductors are buried beneath more resistive cover

The central resistive unit is flanked on the east by a highly conductive buried half-space that is relatively magnetic. More than half of the bedrock anomalies on the property are contained within this 2.5 km-wide multi-conductor zone that extends south onto Sheet 2. Many of the strong anomalies in this zone are non magnetic, so graphitic sediments (carbonaceous shales?) are considered to be likely causes. However, there are several conductors within this unit that yield direct magnetic correlation and these could be due to magnetic sulphides such as pyrrhotite. Anomaly 40570L, with a resistivity of less than 1 ohm-m and a strong magnetic correlation of 564 nT, is one such example.

In addition to the central resistive unit, which terminates near line 40790, there is a broad resistive zone that dominates the western portion of the southern Sheet 2. Most of the anomalous responses SW of tieline 49060 have been attributed to surficial

sources. Northeast of this tieline, however, there are several thin to thick bedrock sources, more than half of which yield magnetic correlation. Dips are variable. Anomalies 40670C and 40670G indicate NE dips, while 40670I and 40820B suggest dips to the SW. In many areas, the thin sources are too close to each other to yield accurate dip estimates.

TABLE 7-4 EM ANOMALY STATISTICS

JAMBOREE PROJECT AREA

CONDUCTOR GRADE	CONDUCTANCE RANGE SIEMENS (MHOS)	NUMBER OF RESPONSES
7	>100	2
6	50 - 100	5
5	20 - 50	59
4	10 - 20	105
3	5 - 10	244
2	1 - 5	1120
1	<1	122
*	INDETERMINATE	28
TOTAL		1685

CONDUCTOR MODEL	MOST LIKELY SOURCE	NUMBER OF RESPONSES
D	DISCRETE BEDROCK CONDUCTOR	524
B	DISCRETE BEDROCK CONDUCTOR	623
S	CONDUCTIVE COVER	127
H	ROCK UNIT OR THICK COVER	307
E	EDGE OF WIDE CONDUCTOR	104
L	CULTURE	0
TOTAL		1385

(SEE EM MAP LEGEND FOR EXPLANATIONS)

Magnetic relief on the Jamboree property is about 2686 nT. Contacts are quite clearly defined, and the detail provided by the vertical gradient map displays the structural complexity of the area. Several faults can be inferred from the CVG data, some of which are also evident on the resistivity parameters. The magnetic data have provided a wealth of structural information, but have not clearly defined any circular or plug-like lows that exhibit classic porphyry signatures. Moderately large, poorly defined magnetic lows are centered near line 40380 at fiducial 4566, on line 40340 at 6906, and a very small (conductive) low on line 40910 at 5238.

8. CONCLUSIONS AND RECOMMENDATIONS

This report provides a very brief description of the survey results and describes the equipment, data processing procedures and logistics of the airborne survey over the four properties in the Likely-Quesnel area of B.C.. The various products accompanying this report display the magnetic and conductive properties of the survey areas

The previous section briefly describes a few of the possible target areas defined by the survey. In the search for auriferous mineralization, the value of EM conductors may be of little importance, unless the gold is known to be associated with conductive material such as sulphides, conductive shears or faults, alteration products, or magnetite-rich zones. Resistive zones can often be of greater exploration interest, particularly if the host rocks are siliceous, or if the targets are expected to be associated with resistive (porphyritic) intrusives. Although there are numerous sulphide-type responses on all four properties, these are not currently considered to be of primary importance.

The magnetic results have provided valuable structural information that can be used to help locate the more favourable areas for structurally-controlled gold deposition on the Gold Creek and McKaygold Projects, and to help outline non-magnetic porphyry-type intrusives on the Viewland and Jamboree properties. In addition to locating several linear faults and shears, the vertical gradient data have outlined the contacts of both magnetic and non-magnetic units. The latter could reflect felsic intrusions or reducing environments that might host auriferous mineralization.

In some areas, the magnetic parameter appears to have been more effective than the resistivity in delineating rock units. In other areas, the resistivity parameter has mapped units that transect the magnetic trends. This is often due to the fact that the magnetic parameter usually sees deeper than the EM/Resistivity methods, with the former reflecting changes in the deeper basement units and the latter responding to variations

in the near surface layer(s). The two parameters are complementary, and when used together, should help to locate the more favourable areas for mineral deposition.

The resistivity parameters have outlined both conductive and resistive units. The former are generally attributed to conductive rock units or overburden, possible alteration zones, or increases in graphite or sulphide content. The non-magnetic plug-like resistivity highs could be due to siliceous (porphyry-type) intrusives, while some of the magnetic resistive zones are obviously due to rock units containing higher concentrations of magnetite.

There were more than 6065 anomalous EM responses detected in the survey blocks, with approximately half of these being interpreted as probable bedrock conductors. Most of these responses are of moderate to strong amplitude, and generally yield moderate conductance values in the range of 5 to 20 siemens.

All four properties contain broad conductive zones that host multiple conductors. These broad zones are likely due to thick (non-magnetic) conductive clay layers or graphitic sediments, which are sometimes overlain by more resistive cover. Individual conductors within these units can be either magnetic or non-magnetic. The former have generally been attributed to magnetic sulphides such as pyrrhotite, while the latter are likely due to graphitic sedimentary units or carbonaceous shales and argillites. While some of the more discrete (magnetic) responses could be due to increases in conductive sulphide content, the larger “formational” zones may be of little economic interest. The approximate outlines of the more conductive zones can be inferred from the 900 Hz resistivity maps.

Other anomalous EM responses coincide with magnetic linears that reflect contacts, faults, or shears. These inferred contacts and structural breaks are considered to be of particular interest as they may have influenced or controlled mineral deposition within the survey areas.

The anomalous (resistive) targets and some of the interpreted bedrock conductors defined by the survey should be subjected to further investigation, using appropriate surface exploration techniques. Anomalies that are currently considered to be of moderately low priority may require upgrading if follow-up results are favourable.

A detailed analysis of existing geophysical data is recommended, in conjunction with all available geological and geochemical data, in order to extract the maximum amount of information from the survey results. Current software and imaging techniques can often provide valuable information on structure and lithology, which may not be clearly evident on the colour maps and images provided with this report.

Respectfully submitted,

FUGRO AIRBORNE SURVEYS CORP.

R11007

APPENDIX A

LIST OF PERSONNEL

The following personnel were involved in the acquisition, processing, interpretation and presentation of data, relating to a DIGHEM airborne geophysical survey carried out over the Gold Creek, Viewland, McKaygold and Jamboree project areas, for Bullion Gold Corp., near Quesnel and Likely, B.C.

Lesley Minty	Project Manager
Aaron Rampersad	Equipment Operator
Zach Dejonge	Equipment Operator
Mikhail Maslennikov	Crew Leader/ Field Processor
Richardo White	Data Processor (Office)
Lyn Vanderstarren	Drafting Supervisor
Albina Tonello	Secretary/Expeditor
Ed Ashie	Pilot (Questral Helicopters Ltd.)
Sheridan King	Pilot (Questral Helicopters Ltd.)

The survey consisted of 3089 km of coverage, flown from February 17 to March 8, 2011.

All personnel are employees of Fugro Airborne Surveys, except for the pilots who are employees of Questral Helicopters Ltd.

APPENDIX B

DATA PROCESSING FLOWCHARTS

APPENDIX B

Processing Flow Chart - Electromagnetic Data

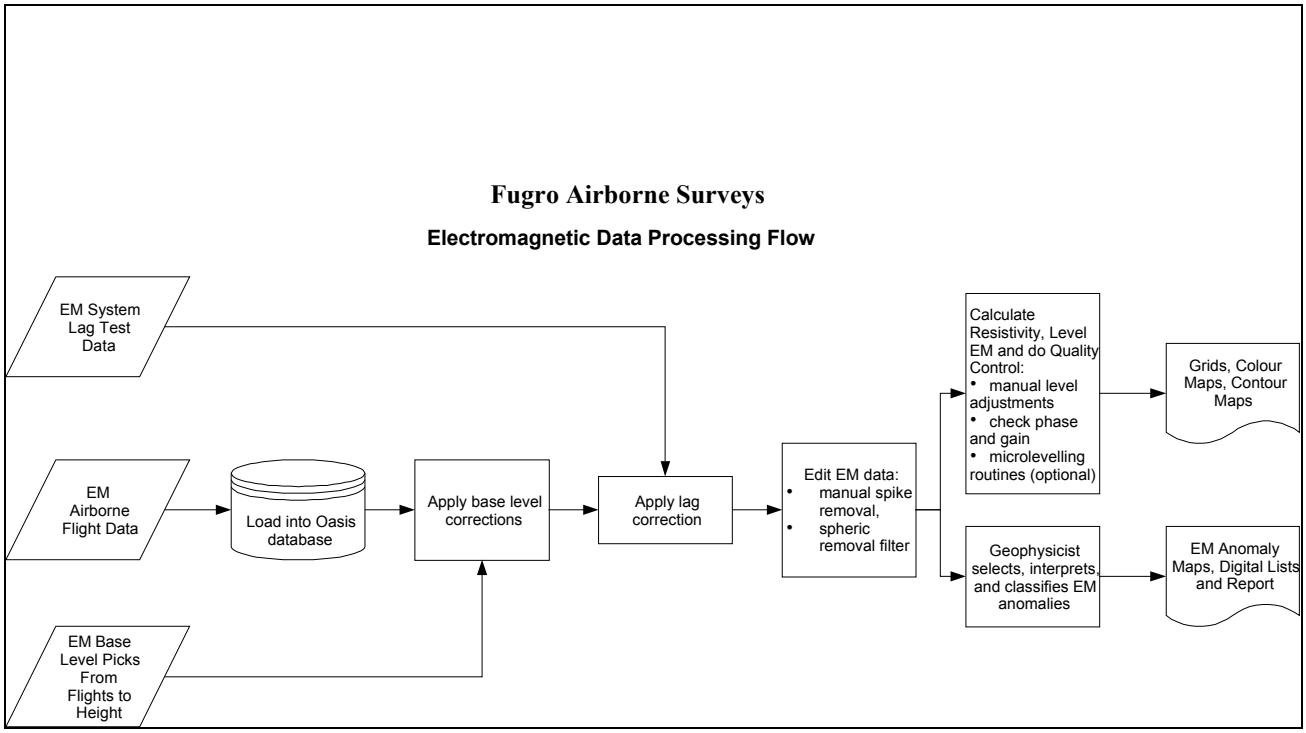

Processing Flow Chart - Magnetic Data

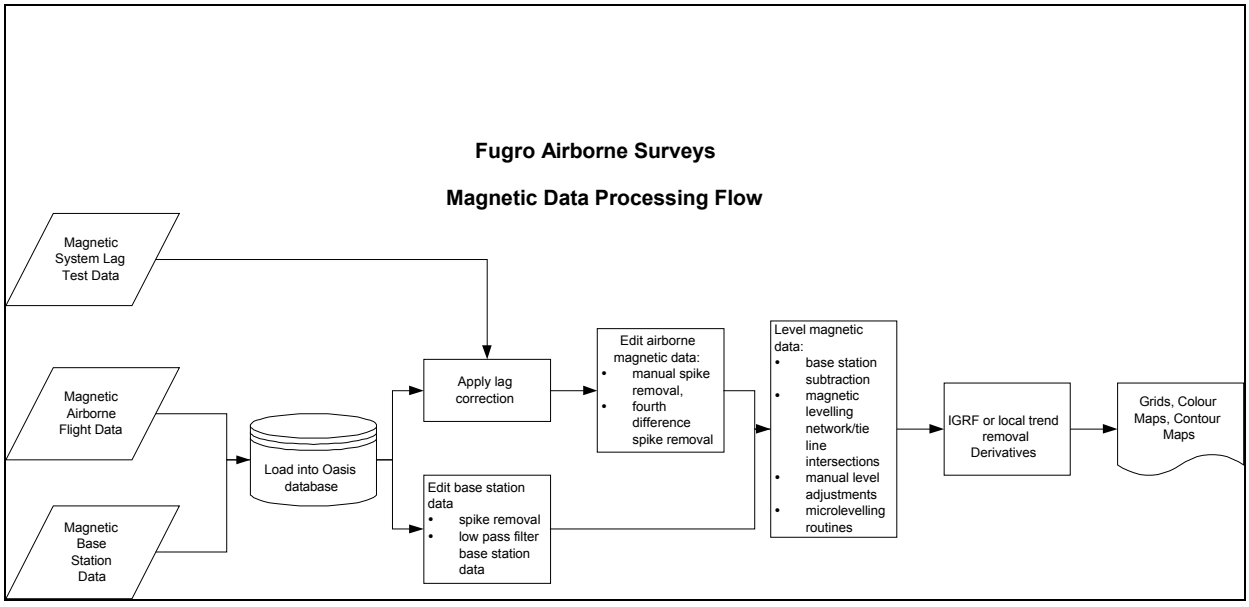

APPENDIX C

BACKGROUND INFORMATION

BACKGROUND INFORMATION

Electromagnetics

Fugro electromagnetic responses fall into two general classes, discrete and broad. The discrete class consists of sharp, well-defined anomalies from discrete conductors such as sulphide lenses and steeply dipping sheets of graphite and sulphides. The broad class consists of wide anomalies from conductors having a large horizontal surface such as flatly dipping graphite or sulphide sheets, saline water-saturated sedimentary formations, conductive overburden and rock, kimberlite pipes and geothermal zones. A vertical conductive slab with a width of 200 m would straddle these two classes.

The vertical sheet (half plane) is the most common model used for the analysis of discrete conductors. The B, D and T type are analyzed according to this model, with the conductance being calculated from the local amplitudes of the coaxial data.. The following section entitled **Discrete Conductor Analysis** describes this model in detail.

The conductive earth (half-space) model is more suitable for broad conductors that carry an S, H, or E type interpretation symbol. Conductance values for these anomalous responses are based on the absolute amplitudes of the selected coplanar channels. Resistivity maps result from the use of this model. A later section entitled **Resistivity Mapping** describes the method further.

Geometric Interpretation

The geophysical interpreter attempts to determine the geometric shape and dip of the conductor. Figure C-1 shows typical HEM anomaly shapes that are used to guide the geometric interpretation.

Discrete Conductor Analysis

The EM anomalies appearing on the electromagnetic map are analyzed by computer to give the conductance (i.e., conductivity-thickness product) in siemens (mhos). The B, D, and T type calculations are based on a vertical sheet model. This is not an unreasonable procedure, because the computed conductance increases as the electrical quality of the conductor increases, regardless of its true shape. HEM anomalies are divided into seven grades of conductance, as shown in Table C-1. The conductance in siemens (mhos) is the reciprocal of resistance in ohms.

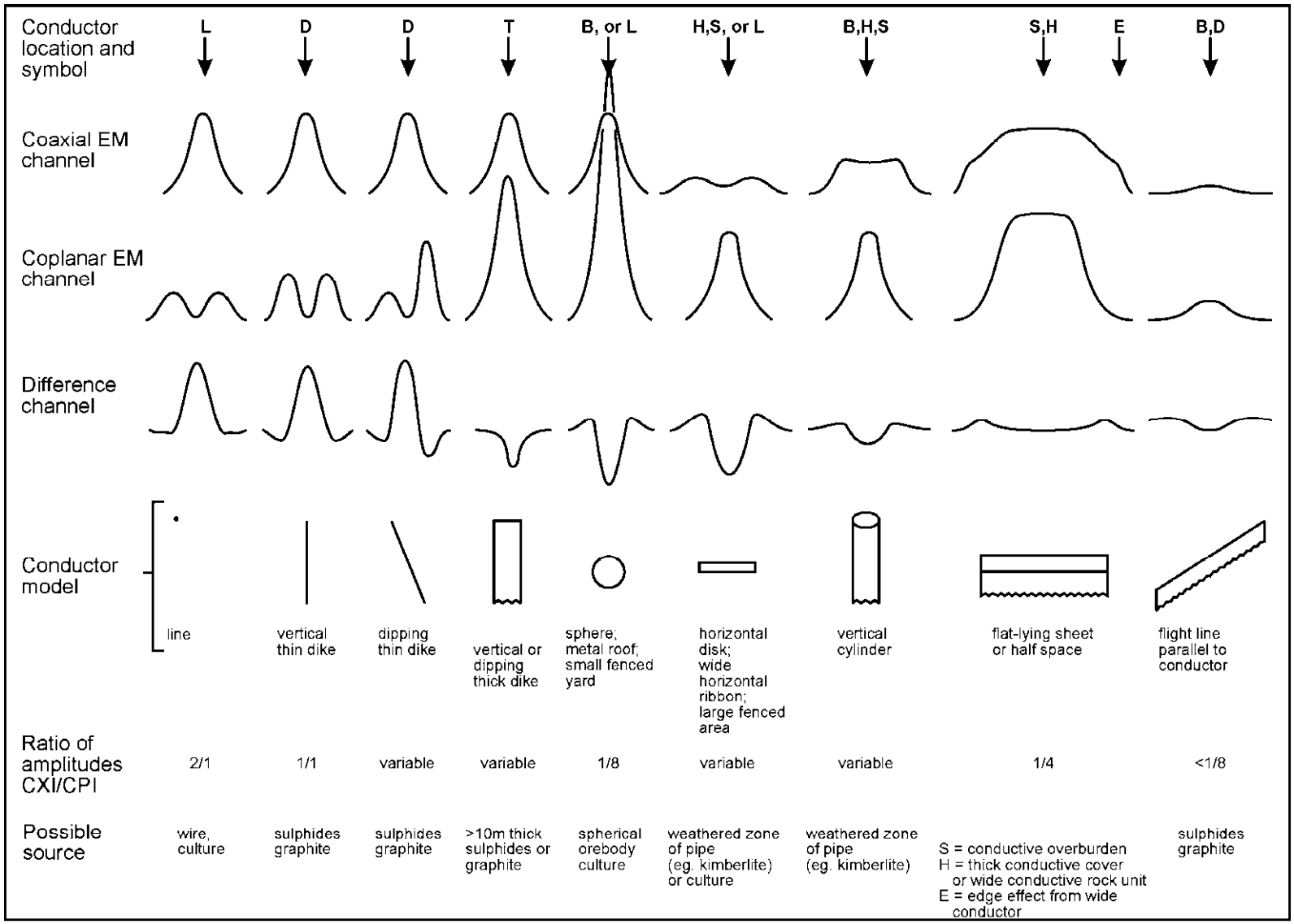

Typical HEM anomaly shapes
Figure C-1

The conductance value is a geological parameter because it is a characteristic of the conductor alone. It generally is independent of frequency, flying height or depth of burial, apart from the averaging over a greater portion of the conductor as height increases. Small anomalies from deeply buried strong conductors are not confused with small anomalies from shallow weak conductors because the former will have larger conductance values.

Table C-1. EM Anomaly Grades

Anomaly Grade	Siemens
7	> 100
6	50 - 100
5	20 - 50
4	10 - 20
3	5 - 10
2	1 - 5
1	< 1

Conductive overburden generally produces broad EM responses which may not be shown as anomalies on the geophysical maps. However, patchy conductive overburden in otherwise resistive areas can yield discrete anomalies with a conductance grade (cf. Table C-1) of 1, 2 or even 3 for conducting clays that have resistivities as low as 50 ohm-m. In areas where ground resistivities are less than 10 ohm-m, anomalies caused by weathering variations and similar causes can have any conductance grade. The anomaly shapes from the multiple coils often allow such conductors to be recognized, and these are indicated by the letters S, H, and sometimes E on the geophysical maps (see EM legend on maps).

For bedrock conductors, the higher anomaly grades indicate increasingly higher conductances. Examples: the New Insco copper discovery (Noranda, Canada) yielded a grade 5 anomaly, as did the neighbouring copper-zinc Magusi River ore body; Mattabi (copper-zinc, Sturgeon Lake, Canada) and Whistle (nickel, Sudbury, Canada) gave grade 6; and the Montcalm nickel-copper discovery (Timmins, Canada) yielded a grade 7 anomaly. Graphite and sulphides can span all grades but, in any particular survey area, field work may show that the different grades indicate different types of conductors.

Strong conductors (i.e., grades 6 and 7) are characteristic of massive sulphides or graphite. Moderate conductors (grades 4 and 5) typically reflect graphite or sulphides of a less massive character, while weak bedrock conductors (grades 1 to 3) can signify poorly connected graphite or heavily disseminated sulphides. Grades 1 and 2 conductors may not respond to ground EM equipment using frequencies less than 2000 Hz.

The presence of sphalerite or gangue can result in ore deposits having weak to moderate conductances. As an example, the three million ton lead-zinc deposit of Restigouche Mining Corporation near Bathurst, Canada, yielded a well-defined grade 2 conductor. The 10 percent by volume of sphalerite occurs as a coating around the fine-grained massive pyrite, thereby inhibiting electrical conduction. Faults, fractures and shear zones may

produce anomalies that typically have low conductances (e.g., grades 1 to 3). Conductive rock formations can yield anomalies of any conductance grade. The conductive materials in such rock formations can be salt water, weathered products such as clays, original depositional clays, and carbonaceous material.

For each interpreted electromagnetic anomaly on the geophysical maps, a letter identifier and an interpretive symbol are plotted beside the EM grade symbol. In areas where anomalies are crowded, the letter identifiers and interpretive symbols may be obliterated. The EM grade symbols, however, will always be discernible, and any obliterated information can be obtained from the anomaly listing appended to this report.

The conductance measurement is considered more reliable than the depth estimate. There are a number of factors that can produce an error in the depth estimate, including the averaging of topographic variations by the altimeter, overlying conductive overburden, and the location and attitude of the conductor relative to the flight line. Conductor location and attitude can provide an erroneous depth estimate because the stronger part of the conductor may be deeper or to one side of the flight line, or because it has a shallow dip. A heavy tree cover can also produce errors in depth estimates. This is because the depth estimate is computed as the distance of the bird from the conductor, minus the altimeter reading. The altimeter can lock onto the top of a dense forest canopy. This situation yields an erroneously large depth estimate but does not affect the conductance estimate.

Dip symbols are used to indicate the direction of dip of conductors. These symbols are used only when the anomaly shapes are unambiguous, which usually requires a fairly resistive environment.

A further interpretation is often presented on the EM map by means of the line-to-line correlation of bedrock anomalies, which is based on a comparison of anomaly shapes on adjacent lines. This provides conductor axes that may define the geological structure over portions of the survey area. The absence of conductor axes in an area implies that anomalies could not be correlated from line to line with reasonable confidence.

The electromagnetic anomalies are designed to provide a correct impression of conductor quality by means of the conductance grade symbols. The symbols can stand alone with geology when planning a follow-up program. The actual conductance values are printed in the attached anomaly list for those who wish quantitative data. The map provides an interpretation of conductors in terms of length, strike and dip, geometric shape, conductance, and thickness. The accuracy is comparable to an interpretation from a high quality ground EM survey having the same line spacing.

The appended EM anomaly list provides a tabulation of anomalies in ppm, conductance, and depth for the vertical sheet or horizontal sheet models. The vertical sheet model (B, D, and T types) uses the local coaxial amplitudes for the calculation. Values for the horizontal sheet model (S, H, and E types) are calculated from the absolute amplitudes of the selected coplanar channels. No conductance or depth estimates are shown for weak anomalous

responses that are not of sufficient amplitude to yield reliable calculations, or where magnetite effects have caused negative in-phase responses.

Questionable Anomalies

The EM maps may contain anomalous responses that are displayed as asterisks (*). These responses denote weak anomalies of indeterminate conductance, which may reflect one of the following: a weak conductor near the surface, a strong conductor at depth (e.g., 100 to 120 m below surface) or to one side of the flight line, or aerodynamic noise. Those responses that have the appearance of valid bedrock anomalies on the flight profiles are indicated by appropriate interpretive symbols (see EM legend on maps). The others probably do not warrant further investigation unless their locations are of considerable geological interest.

The Thickness Parameter

A comparison of coaxial and coplanar shapes can provide an indication of the thickness of a steeply dipping conductor. The amplitude of the coplanar anomaly (e.g., CPI channel) increases relative to the coaxial anomaly (e.g., CXI) as the apparent thickness increases, i.e., the thickness in the horizontal plane. (The thickness is equal to the conductor width if the conductor dips at 90 degrees and strikes at right angles to the flight line.) This report refers to a conductor as thin when the thickness is likely to be less than 5 m, and thick when in excess of 10 m. Thick conductors are indicated on the EM map by parentheses "( )". For base metal exploration in steeply dipping geology, thick conductors can be high priority targets because many massive sulphide ore bodies are thick. The system cannot sense the thickness when the strike of the conductor is subparallel to the flight line, when the conductor has a shallow dip, when the anomaly amplitudes are small, or when the resistivity of the environment is less than 100 ohm-m.

Resistivity Mapping

Resistivity mapping is useful in areas where broad or flat lying conductive units are of interest. One example of this is the clay alteration that is associated with Carlin-type deposits in the southwest United States. The resistivity parameter was able to identify the clay alteration zone over the Cove deposit. The alteration zone appeared as a strong resistivity low on the 900 Hz resistivity parameter. The 7,200 Hz and 56,000 Hz resistivities showed more detail in the covering sediments, and delineated a range front fault. This is typical in many areas of the southwest United States, where conductive near surface sediments, which may sometimes be alkalic, attenuate the higher frequencies.

Resistivity mapping has proven successful for locating diatremes in diamond exploration. Weathering products from relatively soft kimberlite pipes produce a resistivity contrast with the unaltered host rock. In many cases weathered kimberlite pipes were associated with

thick conductive layers that contrasted with overlying or adjacent relatively thin layers of lake bottom sediments or overburden.

Areas of widespread conductivity are commonly encountered during surveys. These conductive zones may reflect alteration zones, shallow-dipping sulphide or graphite-rich units, saline ground water, or conductive overburden. In such areas, EM amplitude changes can be generated by decreases of only 5 m in survey altitude, as well as by increases in conductivity. The typical flight record in conductive areas is characterized by in-phase and quadrature channels that are continuously active. Local EM peaks reflect either increases in conductivity of the earth or decreases in survey altitude. For such conductive areas, apparent resistivity profiles and contour maps are necessary for the correct interpretation of the airborne data. The advantage of the resistivity parameter is that anomalies caused by altitude changes are virtually eliminated, so the resistivity data reflect only those anomalies caused by conductivity changes. The resistivity analysis also helps the interpreter to differentiate between conductive bedrock and conductive overburden. For example, discrete conductors will generally appear as narrow lows on the contour map and broad conductors (e.g., overburden) will appear as wide lows.

The apparent resistivity is calculated using the pseudo-layer (or buried) half-space model defined by Fraser (1978)[5]. This model consists of a resistive layer overlying a conductive half-space. The depth channels give the apparent depth below surface of the conductive material. The apparent depth is simply the apparent thickness of the overlying resistive layer. The apparent depth (or thickness) parameter will be positive when the upper layer is more resistive than the underlying material, in which case the apparent depth may be quite close to the true depth.

The apparent depth will be negative when the upper layer is more conductive than the underlying material, and will be zero when a homogeneous half-space exists. The apparent depth parameter must be interpreted cautiously because it will contain any errors that might exist in the measured altitude of the EM bird (e.g., as caused by a dense tree cover). The inputs to the resistivity algorithm are the in-phase and quadrature components of the coplanar coil-pair. The outputs are the apparent resistivity of the conductive half-space (the source) and the sensor-source distance. The flying height is not an input variable, and the output resistivity and sensor-source distance are independent of the flying height when the conductivity of the measured material is sufficient to yield significant in-phase as well as quadrature responses. The apparent depth, discussed above, is simply the sensor-source distance minus the measured altitude or flying height. Consequently, errors in the measured altitude will affect the apparent depth parameter but not the apparent resistivity parameter.

---

[5] Resistivity mapping with an airborne multicoil electromagnetic system: Geophysics, v. 43, p.144-172

The apparent depth parameter is a useful indicator of simple layering in areas lacking a heavy tree cover. Depth information has been used for permafrost mapping, where positive apparent depths were used as a measure of permafrost thickness. However, little quantitative use has been made of negative apparent depths because the absolute value of the negative depth is not a measure of the thickness of the conductive upper layer and, therefore, is not meaningful physically. Qualitatively, a negative apparent depth estimate usually shows that the EM anomaly is caused by conductive overburden. Consequently, the apparent depth channel can be of significant help in distinguishing between overburden and bedrock conductors.

Interpretation in Conductive Environments

Environments having low background resistivities (e.g., below 30 ohm-m for a 900 Hz system) yield very large responses from the conductive ground. This usually prohibits the recognition of discrete bedrock conductors. However, Fugro data processing techniques produce three parameters that contribute significantly to the recognition of bedrock conductors in conductive environments. These are the in-phase and quadrature difference channels (DIFI and DIFQ, which are available only on systems with “common” frequencies on orthogonal coil pairs), and the resistivity and depth channels (RES and DEP) for each coplanar frequency.

The EM difference channels (DIFI and DIFQ) eliminate most of the responses from conductive ground, leaving responses from bedrock conductors, cultural features (e.g., telephone lines, fences, etc.) and edge effects. Edge effects often occur near the perimeter of broad conductive zones. This can be a source of geologic noise. While edge effects yield anomalies on the EM difference channels, they do not produce resistivity anomalies. Consequently, the resistivity channel aids in eliminating anomalies due to edge effects. On the other hand, resistivity anomalies will coincide with the most highly conductive sections of conductive ground, and this is another source of geologic noise. The recognition of a bedrock conductor in a conductive environment therefore is based on the anomalous responses of the two difference channels (DIFI and DIFQ) and the resistivity channels (RES). The most favourable situation is where anomalies coincide on all channels.

The DEP channels, which give the apparent depth to the conductive material, also help to determine whether a conductive response arises from surficial material or from a conductive zone in the bedrock. When these channels ride above the zero level on the depth profiles (i.e., depth is negative), it implies that the EM and resistivity profiles are responding primarily to a conductive upper layer, i.e., conductive overburden. If the DEP channels are below the zero level, it indicates that a resistive upper layer exists, and this usually implies the existence of a bedrock conductor. If the low frequency DEP channel is below the zero level and the high frequency DEP is above, this suggests that a bedrock conductor occurs beneath conductive cover.

Reduction of Geologic Noise

Geologic noise refers to unwanted geophysical responses. For purposes of airborne EM surveying, geologic noise refers to EM responses caused by conductive overburden and magnetic permeability. It was mentioned previously that the EM difference channels (i.e., channel DIFI for in-phase and DIFQ for quadrature) tend to eliminate the response of conductive overburden.

Magnetite produces a form of geological noise on the in-phase channels. Rocks containing less than 1% magnetite can yield negative in-phase anomalies caused by magnetic permeability. When magnetite is widely distributed throughout a survey area, the in-phase EM channels may continuously rise and fall, reflecting variations in the magnetite percentage, flying height, and overburden thickness. This can lead to difficulties in recognizing deeply buried bedrock conductors, particularly if conductive overburden also exists. However, the response of broadly distributed magnetite generally vanishes on the in-phase difference channel DIFI. This feature can be a significant aid in the recognition of conductors that occur in rocks containing accessory magnetite.

EM Magnetite Mapping

The information content of HEM data consists of a combination of conductive eddy current responses and magnetic permeability responses. The secondary field resulting from conductive eddy current flow is frequency-dependent and consists of both in-phase and quadrature components, which are positive in sign. On the other hand, the secondary field resulting from magnetic permeability is independent of frequency and consists of only an in-phase component which is negative in sign. When magnetic permeability manifests itself by decreasing the measured amount of positive in-phase, its presence may be difficult to recognize. However, when it manifests itself by yielding a negative in-phase anomaly (e.g., in the absence of eddy current flow), its presence is assured. In this latter case, the negative component can be used to estimate the percent magnetite content.

A magnetite mapping technique, based on the low frequency coplanar data, can be complementary to magnetometer mapping in certain cases. Compared to magnetometry, it is far less sensitive but is more able to resolve closely spaced magnetite zones, as well as providing an estimate of the amount of magnetite in the rock. The method is sensitive to 1/4% magnetite by weight when the EM sensor is at a height of 30 m above a magnetitic half-space. It can individually resolve steep dipping narrow magnetite-rich bands that are separated by 60 m. Unlike magnetometry, the EM magnetite method is unaffected by remanent magnetism or magnetic latitude.

The EM magnetite mapping technique provides estimates of magnetite content that are usually correct within a factor of 2 when the magnetite is fairly uniformly distributed. EM magnetite maps can be generated when magnetic permeability is evident as negative in-phase responses on the data profiles.

Like magnetometry, the EM magnetite method maps only bedrock features, provided that the overburden is characterized by a general lack of magnetite. This contrasts with resistivity mapping which portrays the combined effect of bedrock and overburden.

The Susceptibility Effect

When the host rock is conductive, the positive conductivity response will usually dominate the secondary field, and the susceptibility effect[6] will appear as a reduction in the in-phase, rather than as a negative value. The in-phase response will be lower than would be predicted by a model using zero susceptibility. At higher frequencies the in-phase conductivity response also gets larger, so a negative magnetite effect observed on the low frequency might not be observable on the higher frequencies, over the same body. The susceptibility effect is most obvious over discrete magnetite-rich zones, but also occurs over uniform geology such as a homogeneous half-space.

High magnetic susceptibility will affect the calculated apparent resistivity, if only conductivity is considered. Standard apparent resistivity algorithms use a homogeneous half-space model, with zero susceptibility. For these algorithms, the reduced in-phase response will, in most cases, make the apparent resistivity higher than it should be. It is important to note that there is nothing wrong with the data, nor is there anything wrong with the processing algorithms. The apparent difference results from the fact that the simple geological model used in processing does not match the complex geology.

Measuring and Correcting the Magnetite Effect

Theoretically, it is possible to calculate (forward model) the combined effect of electrical conductivity and magnetic susceptibility on an EM response in all environments. The difficulty lies, however, in separating out the susceptibility effect from other geological effects when deriving resistivity and susceptibility from EM data.

Over a homogeneous half-space, there is a precise relationship between in-phase, quadrature, and altitude. These are often resolved as phase angle, amplitude, and altitude. Within a reasonable range, any two of these three parameters can be used to calculate the half space resistivity. If the rock has a positive magnetic susceptibility, the in-phase component will be reduced and this departure can be recognized by comparison to the other parameters.

The algorithm used to calculate apparent susceptibility and apparent resistivity from HEM data, uses a homogeneous half-space geological model. Non half-space geology, such as horizontal layers or dipping sources, can also distort the perfect half-

[6] Magnetic susceptibility and permeability are two measures of the same physical property. Permeability is generally given as relative permeability, μ_r, which is the permeability of the substance divided by the permeability of free space ($4 \pi \times 10^{-7}$). Magnetic susceptibility k is related to permeability by $k=\mu^r-1$. Susceptibility is a unitless measurement, and is usually reported in units of 10^{-6}. The typical range of susceptibilities is –1 for quartz, 130 for pyrite, and up to 5×10^5 for magnetite, in 10^{-6} units (Telford et al, 1986).

space relationship of the three data parameters. While it may be possible to use more complex models to calculate both rock parameters, this procedure becomes very complex and time-consuming. For basic HEM data processing, it is most practical to stick to the simplest geological model.

Magnetite reversals (reversed in-phase anomalies) have been used for many years to calculate an "FeO" or magnetite response from HEM data (Fraser, 1981). However, this technique could only be applied to data where the in-phase was observed to be negative, which happens when susceptibility is high and conductivity is low.

Applying Susceptibility Corrections

Resistivity calculations done with susceptibility correction may change the apparent resistivity. High-susceptibility conductors, which were previously masked by the susceptibility effect in standard resistivity algorithms, may become evident. In this case the susceptibility corrected apparent resistivity is a better measure of the actual resistivity of the earth. However, other geological variations, such as a deep resistive layer, can also reduce the in-phase by the same amount. In this case, susceptibility correction would not be the best method. Different geological models can apply in different areas of the same data set. The effects of susceptibility, and other effects that can create a similar response, must be considered when selecting the resistivity algorithm.

Susceptibility from EM vs Magnetic Field Data

The response of the EM system to magnetite may not match that from a magnetometer survey. First, HEM-derived susceptibility is a rock property measurement, like resistivity. Magnetic data show the total magnetic field, a measure of the potential field, not the rock property. Secondly, the shape of an anomaly depends on the shape and direction of the source magnetic field. The electromagnetic field of HEM is much different in shape from the earth's magnetic field. Total field magnetic anomalies are different at different magnetic latitudes; HEM susceptibility anomalies have the same shape regardless of their location on the earth.

In far northern latitudes, where the magnetic field is nearly vertical, the total magnetic field measurement over a thin vertical dike is very similar in shape to the anomaly from the HEM-derived susceptibility (a sharp peak over the body). The same vertical dike at the magnetic equator would yield a negative magnetic anomaly, but the HEM susceptibility anomaly would show a positive susceptibility peak.

Effects of Permeability and Dielectric Permittivity

Resistivity algorithms that assume free-space magnetic permeability and dielectric permittivity, do not yield reliable values in highly magnetic or highly resistive areas. Both magnetic polarization and displacement currents cause a decrease in the in-

phase component, often resulting in negative values that yield erroneously high apparent resistivities. The effects of magnetite occur at all frequencies, but are most evident at the lowest frequency. Conversely, the negative effects of dielectric permittivity are most evident at the higher frequencies, in resistive areas.

The table below shows the effects of varying permittivity over a resistive (10,000 ohm-m) half space, at frequencies of 56,000 Hz (DIGHEM^{V}) and 140,000 Hz (RESOLVE).

Apparent Resistivity Calculations
Effects of Permittivity on In-phase/Quadrature/Resistivity

Freq (Hz)	Coil	Sep (m)	Thres (ppm)	Alt (m)	In Phase	Quad Phase	App Res	App Depth (m)	Permittivity
56,000	CP	6.3	0.1	30	7.3	35.3	10118	-1.0	1 Air
56,000	CP	6.3	0.1	30	3.6	36.6	19838	-13.2	5 Quartz
56,000	CP	6.3	0.1	30	-1.1	38.3	81832	-25.7	10 Epidote
56,000	CP	6.3	0.1	30	-10.4	42.3	76620	-25.8	20 Granite
56,000	CP	6.3	0.1	30	-19.7	46.9	71550	-26.0	30 Diabase
56,000	CP	6.3	0.1	30	-28.7	52.0	66787	-26.1	40 Gabbro
140,000	CP	7.94	0.1	30	52.1	159.1	8710	0.2	1 Air
140,000	CP	7.94	0.1	30	16.1	180.4	29215	-18.5	5 Quartz
140,000	CP	7.94	0.1	30	-27.0	211.9	102876	-26.9	10 Epidote
140,000	CP	7.94	0.1	30	-103.6	287.0	84044	-27.2	20 Granite
140,000	CP	7.94	0.1	30	-166.0	371.5	70766	-27.5	30 Diabase
140,000	CP	7.94	0.1	30	-215	459.3	61433	-27.6	40 Gabbro

Methods have been developed (Huang and Fraser, 2000, 2001) to correct apparent resistivities for the effects of permittivity and permeability. The corrected resistivities yield more credible values than if the effects of permittivity and permeability are disregarded.

Recognition of Culture

Cultural responses include all EM anomalies caused by man-made metallic objects. Such anomalies may be caused by inductive coupling or current gathering. The concern of the interpreter is to recognize when an EM response is due to culture. Points of consideration

used by the interpreter, when coaxial and coplanar coil-pairs are operated at a common frequency, are as follows:

1. The CPPL channel monitors 60 Hz radiation. An anomaly on this channel shows that the conductor is radiating power. Such an indication is normally a guarantee that the conductor is cultural. However, care must be taken to ensure that the conductor is not a geologic body that strikes across a power line, carrying leakage currents.

2. A flight that crosses a "line" (e.g., fence, telephone line, etc.) yields a centre-peaked coaxial anomaly and an m-shaped coplanar anomaly.[7] When the flight crosses the cultural line at a high angle of intersection, the amplitude ratio of coaxial/coplanar response is 2. Such an EM anomaly can only be caused by a line. The geologic body that yields anomalies most closely resembling a line is the vertically dipping thin dike. Such a body, however, yields an amplitude ratio of 1 rather than 2. Consequently, an m-shaped coplanar anomaly with a CXI/CPI amplitude ratio of 2 is virtually a guarantee that the source is a cultural line.

3. A flight that crosses a sphere or horizontal disk yields centre-peaked coaxial and coplanar anomalies with a CXI/CPI amplitude ratio (i.e., coaxial/coplanar) of 1/8. In the absence of geologic bodies of this geometry, the most likely conductor is a metal roof or small fenced yard.[8] Anomalies of this type are virtually certain to be cultural if they occur in an area of culture.

4. A flight that crosses a horizontal rectangular body or wide ribbon yields an m-shaped coaxial anomaly and a centre-peaked coplanar anomaly. In the absence of geologic bodies of this geometry, the most likely conductor is a large fenced area.[5] Anomalies of this type are virtually certain to be cultural if they occur in an area of culture.

5. EM anomalies that coincide with culture, as seen on the video display, are usually caused by culture. However, care is taken with such coincidences because a geologic conductor could occur beneath a fence, for example. In this example, the fence would be expected to yield an m-shaped coplanar anomaly as in case #2 above. If, instead, a centre-peaked coplanar anomaly occurred, there would be concern that a thick geologic conductor coincided with the cultural line.

6. Thee above description of anomaly shapes is valid when the culture is not conductively coupled to the environment. In this case, the anomalies arise from

---

[7] See Figure C-1 presented earlier.

[8] It is a characteristic of EM that geometrically similar anomalies are obtained from: (1) a planar conductor, and (2) a wire that forms a loop having dimensions identical to the perimeter of the equivalent planar conductor.

inductive coupling to the EM transmitter. However, when the environment is quite conductive (e.g., less than 100 ohm-m at 900 Hz), the cultural conductor may be conductively coupled to the environment. In this latter case, the anomaly shapes tend to be governed by current gathering. Current gathering can completely distort the anomaly shapes, thereby complicating the identification of cultural anomalies. In such circumstances, the interpreter can only rely on the radiation channel and the video records

Magnetic Responses

The measured total magnetic field provides information on the magnetic properties of the earth materials in the survey area. This information can be used to locate magnetic bodies of direct interest for exploration, and for structural and lithological mapping.

The total magnetic field response reflects the abundance of magnetic material in the source. Magnetite is the most common magnetic mineral. Other minerals such as ilmenite, pyrrhotite, franklinite, chromite, hematite, arsenopyrite, limonite and pyrite are also magnetic, but to a lesser extent than magnetite on average.

In some geological environments, an EM anomaly with magnetic correlation has a greater likelihood of being produced by sulphides than one that is non-magnetic. However, sulphide ore bodies may be non-magnetic (e.g., the Kidd Creek deposit near Timmins, Canada) as well as magnetic (e.g., the Mattabi deposit near Sturgeon Lake, Canada).

Iron ore deposits will be anomalously magnetic in comparison to surrounding rock due to the concentration of iron minerals such as magnetite, ilmenite and hematite.

Changes in magnetic susceptibility often allow rock units to be differentiated based on the total magnetic field. Geophysical classifications may differ from geological classifications if various magnetite levels exist within one general geological classification. Geometric considerations of the source such as shape, dip and depth, inclination of the earth's field and remanent magnetization will complicate such an analysis.

In general, mafic lithologies contain more magnetite and are therefore more magnetic than many sediments which tend to be weakly magnetic. Metamorphism and alteration can also increase or decrease the magnetization of a rock unit.

Textural differences on a total field magnetic contour, colour or shadow map due to the frequency of activity of the magnetic parameter resulting from inhomogeneities in the distribution of magnetite within the rock, may define certain lithologies. For example, near surface volcanics may display highly complex contour patterns with little line-to-line correlation.

Rock units may be differentiated based on the plan shapes of their total or residual magnetic field responses. Mafic intrusive plugs can appear as isolated "bulls-eye"

anomalies. Granitic intrusives appear as sub-circular zones, and may have contrasting rings due to contact metamorphism. Generally, granitic terrain will lack a pronounced strike direction, although granite gneiss may display strike.

Linear north-south units are theoretically not well defined on total magnetic field maps in equatorial regions, due to the low inclination of the earth's magnetic field. However, most stratigraphic units will have variations in composition along strike that will cause the units to appear as a series of alternating magnetic highs and lows.

Faults and shear zones may be characterized by alteration that causes destruction of magnetite (e.g., weathering) that produces a contrast with surrounding rock. Structural breaks may be filled by magnetite-rich, fracture filling material, as is the case with diabase dikes, or by non-magnetic felsic material.

Faulting can also be identified by patterns in the magnetic contours or colours. Faults and dikes tend to appear as lineaments and often have strike lengths of several kilometres. Offsets in narrow, magnetic, stratigraphic trends also delineate structure. Sharp contrasts in magnetic lithologies may arise due to large displacements along strike-slip or dip-slip faults.

APPENDIX D

DATA ARCHIVE DESCRIPTION

APPENDIX D

ARCHIVE DESCRIPTION

Reference: CDVD00727
# of DVD's: 1
Archive Date: May 19, 2011

This archive contains FINAL data and grids of an airborne Dighem^{V} electromagnetic and magnetic geophysical survey over four properties in the Quesnel/Likely areas, B.C., conducted by FUGRO AIRBORNE SURVEYS CORP. on behalf of Bullion Gold Corp. The survey was flown from February 17 to March 8, 2011

Job # 11007

******* Disc 1 of 1 *******

\GRIDS Grids in Geosoft format

*_CVG.GRD	- Calculated Vertical Magnetic Gradient nT/m
*_MAG.GRD	- Residual Magnetic Intensity nT
*_RES900.GRD	- Apparent Resistivity 900 Hz ohm·m
*_RES7200.GRD	- Apparent Resistivity 7200 Hz ohm·m
*_RES56K.GRD	- Apparent Resistivity 56k Hz ohm·m

\LINEDATA

*.GDB	- Data archive in Geosoft GDB format
*.XYZ	- Data archive in Geosoft ASCII format
AEM_*.XYZ	- Anomaly archive in ASCII format

\MAPS Final colour maps in Geosoft PDF format (where * represents the area name and # either sheet 1 or 2 for Jamboree)

*_AEM.PDF	- Electromagnetic Anomalies with Interpretation
*_CVG.PDF	- Calculated Vertical Magnetic Gradient nT/m
*_MAG.PDF	- Residual Magnetic Intensity nT
*_RES900.PDF	- Apparent Resistivity 900 Hz ohm•m
*_RES7200.PDF	- Apparent Resistivity 7200 Hz ohm•m
*_RES56kHz.PDF	- Apparent Resistivity 56 kHz ohm•m
*_AEM_#.PDF	- Electromagnetic Anomalies with Interpretation
*_CVG_#.PDF	- Calculated Vertical Magnetic Gradient nT/m
*_MAG_#.PDF	- Residual Magnetic Intensity nT
*_RES900_#.PDF	- Apparent Resistivity 900 Hz ohm•m
*_RES7200_#.PDF	- Apparent Resistivity 7200 Hz ohm•m
*_RES56kHz_#.PDF	- Apparent Resistivity 56 kHz ohm•m

\REPORT

R11007.PDF	- Survey Report

- Appendix D. 2 -

****

GEOSOFT GDB and XYZ ARCHIVE SUMMARY

#	CHANNEL NAME		TIME	UNITS	DESCRIPTION
1	x		0.1	m	eastings NAD83 (Zone 10N)
2	y		0.1	m	northings NAD83 (Zone 10N)
3	fid		0.1	synchronization counter	
4	longitude		0.1	degrees	longitude WGS84
5	latitude		0.1	degrees	latitude WGS84
6	flight		0.1	flight number	
7	date		0.1	flight date (yyyy/mm/dd)	
8	altrad_bird		0.1	m	calculated bird height above ground from radar altimeter
9	altlas_bird		0.1	m	calculated bird height above ground from radar altimeter
10	gpsz		0.1	m	survey height above spheroid
11	dtm		0.1	m	terrain with respect to ellipsoid
12	diurnal_filt		0.1	nT	ground magnetic intensity
13	diurnal_cor		0.1	nT	diurnal correction - base removed
14	mag_raw		0.1	nT	total magnetic field - spike rejected
15	mag_lag		0.1	nT	total magnetic field - corrected for lag
16	mag_diu		0.1	nT	total magnetic field - diurnal variation removed
17	igrf		0.1	nT	international geomagnetic reference field
18	mag_rmi	0.1	nT	residual magnetic intensity - final	
19	cpi900_filt		0.1	ppm	coplanar inphase 900 Hz - unlevelled
20	cpq900_filt		0.1	ppm	coplanar quadrature 900 Hz - unlevelled
21	cxi1000_filt		0.1	ppm	coaxial inphase 1000 Hz - unlevelled
22	cxq1000_filt		0.1	ppm	coaxial quadrature 1000 Hz - unlevelled
23	cxi5500_filt		0.1	ppm	coaxial inphase 5500 Hz - unlevelled
24	cxq5500_filt		0.1	ppm	coaxial quadrature 5500 Hz - unlevelled
25	cpi7200_filt		0.1	ppm	coplanar inphase 7200 Hz - unlevelled
26	cpq7200_filt		0.1	ppm	coplanar quadrature 7200 Hz -unlevelled
27	cpi56k_filt		0.1	ppm	coplanar inphase 56 kHz - unlevelled
28	cpq56k_filt		0.1	ppm	coplanar quadrature 56 kHz - unlevelled
29	cpi900		0.1	ppm	coplanar inphase 900 Hz
30	cpq900		0.1	ppm	coplanar quadrature 900 Hz
31	cxi1000		0.1	ppm	coaxial inphase 1000 Hz
32	cxq1000		0.1	ppm	coaxial quadrature 1000 Hz
33	cxi5500		0.1	ppm	coaxial inphase 5500 Hz
34	cxq5500		0.1	ppm	coaxial quadrature 5500 Hz
35	cpi7200		0.1	ppm	coplanar inphase 7200 Hz
36	cpq7200		0.1	ppm	coplanar quadrature 7200 Hz
37	cpi56k		0.1	ppm	coplanar inphase 56 kHz
38	cpq56k		0.1	ppm	coplanar quadrature 56 kHz
39	res900		0.1	ohm·m	apparent resistivity - 900 Hz
40	res7200		0.1	ohm·m	apparent resistivity - 7200 Hz
41	res56k		0.1	ohm·m	apparent resistivity - 56 kHz
42	dep900		0.1	m	apparent depth - 900 Hz
43	dep7200		0.1	m	apparent depth - 7200 Hz
44	dep56k		0.1	m	apparent depth - 56 kHz
45	difi		0.1	difference channel based on cxi5500/cpi7200	
46	difq		0.1	difference channel based on cxq5500/cpq7200	
47	cppl		0.1	coplanar powerline monitor	
48	cxsp		0.1	coaxial spherics monitor	
49	cpsp		0.1	coplanar spherics monitor	

FUGRO ANOMALY SUMMARY

#	CHANNEL NAME	TIME	UNITS	DESCRIPTION
1	Easting	0.10	m	easting NAD83 (Zone 10N)
2	Northing	0.10	m	northing NAD83 (Zone 10N)

- Appendix D. 3 -

3 FID	1.00		Synchronization Counter
4 FLT	0.10		Flight
5 MHOS	0.10	siemens	Conductance (see report for model used)
6 DEPTH	0.10	m	Depth (see report for model used)
7 MAG	0.10	nT	Mag Correlation, local amplitude
8 CXI1	0.10	ppm	Inphase Coaxial 1000 Hz, local amplitude
9 CXQ1	0.10	ppm	Quadrature Coaxial 1000 Hz, local amplitude
10 CPI1	0.10	ppm	Inphase Coplanar 900 Hz, absolute amplitude
11 CPQ1	0.10	ppm	Quadrature Coplanar 900 Hz, absolute amplitude
12 CPI2	0.10	ppm	Inphase Coplanar 7200 Hz, absolute amplitude
13 CPQ2	0.10	ppm	Quadrature Coplanar 7200 Hz, absolute amplitude
14 LET	0.10	Anomaly Identifier	
15 SYM	0.10	Anomaly Interpretation Symbol	
16 GRD	0.10		Anomaly Grade

The coordinate system for all grids and the data archive is projected as follows

Datum	NAD83	
Spheroid	GRS80	
Central meridian	123 West (Z10N)	
False easting	500000	
False northing	0	
Scale factor	0.9996	
Northern parallel	N/A	
Base parallel	N/A	
WGS84 to local conversion method		Molodensky
Delta X shift	0	
Delta Y shift	0	
Delta Z shift	0	

If you have any problems with this archive please contact

Processing Manager
FUGRO AIRBORNE SURVEYS CORP.
2505 Meadowvale Blvd.
Mississauga, Ontario
Canada L5N 5S2
Tel (905) 812-0212
Fax (905) 812-1504
E-mail toronto@fugroairborne.com

APPENDIX E

EM ANOMALY LIST

EM Anomaly List : 11007-1, Gold Creek Area, Quesnel/Likely, B.C.

CX=COAXIAL,CP=COPLANAR			Note: EM amplitudes are local for types B,D,T and are absolute for all others		Estimated depth may be unreliable because the strongest part of the conductor may be deeper or to one side of the flight line, or because of a shallow dip or magnetite/overburden effects							
Label Fid		**Interp**	**XUTM (m), YUTM (m)**	**CXI5500_LLEVHz Real (ppm)**	**CXQ5500_LLEVHz Quad (ppm)**	**CPI7200_LLEVHz Real (ppm)**	**CPQ7200_LLEVHz Quad (ppm)**	**CPI56K_LLEVHz Real (ppm)**	**CPQ56K_LLEVHz Quad (ppm)**	**Conductance (siemens)**	**Depth (metres)**	**Magnetic Corr. (nT)**
LINE 10010	**FLIGHT 2**											
A	829.9	S	589291.7,5835227.1	25.9	36.3	92.0	99.9	169.6	51.7	1.0	0.0	---
B	812.0	S	589681.1,5835625.9	32.6	49.8	118.3	144.1	266.5	111.1	1.0	0.0	6.9
C	733.2	S?	590870.2,5836835.0	24.3	36.3	67.4	99.8	182.2	67.8	1.0	0.0	7.5
D	664.7	\	592068.1,5837991.3	3.5	2.2	5.4	5.6	11.9	0.2	1.5	3.0	---
E	646.1	S	592388.8,5838317.3	10.9	52.4	34.9	142.2	348.2	239.9	1.0	0.0	---
F	638.3	S?	592565.4,5838485.0	10.7	46.3	32.2	115.8	266.0	227.3	1.0	0.0	---
LINE 10020	**FLIGHT 2**											
A	1000.4	S?	589723.0,5835505.3	27.3	41.8	101.7	157.0	287.2	165.9	1.0	0.0	19.6
B	1075.9	S?	590987.1,5836753.0	18.5	20.5	43.1	73.5	125.4	52.3	1.0	0.0	---
C	1105.5	S	591358.4,5837156.6	13.7	14.7	27.0	62.8	114.8	58.9	1.0	0.0	---
D	1128.4	S?	591721.3,5837515.1	19.3	13.6	50.1	51.7	79.2	26.3	1.0	0.0	25.5
E	1155.0	B?	592130.5,5837886.4	1.1	2.2	1.8	7.4	15.7	6.0	---	---	---
F	1175.3	S?	592429.4,5838225.5	15.8	93.7	59.6	335.2	830.5	860.6	1.0	0.0	---
LINE 10031	**FLIGHT 2**											
A	1891.4	E	589434.3,5835052.4	8.3	19.0	17.4	45.9	87.8	81.4	1.0	0.0	---
B	1872.6	S	589803.4,5835449.1	21.2	36.5	87.3	125.7	241.3	102.4	1.0	0.0	11.9
C	1831.6	S	590496.3,5836139.7	3.0	23.1	28.1	69.8	135.5	80.3	1.0	0.0	---
D	1813.0	S?	590797.6,5836419.3	6.4	21.7	9.5	60.5	129.2	160.9	1.0	0.0	---
E	1787.8	S?	591110.7,5836778.1	17.0	20.7	45.8	50.2	84.0	17.1	1.1	0.0	9.9
F	1733.9	B?	592214.5,5837861.6	0.6	1.7	4.7	5.5	16.1	0.0	---	---	---
G	1711.4	S	592708.9,5838369.7	17.1	54.4	44.5	122.1	249.4	146.3	1.0	0.0	---
LINE 10040	**FLIGHT 2**											
A	2066.7	S	589699.8,5835208.1	9.3	10.4	63.4	65.9	125.8	43.1	1.0	0.0	41.7
B	2121.5	S	590556.1,5836051.0	4.1	12.9	37.0	72.2	141.9	87.8	1.0	0.0	---
C	2166.3	S	591199.4,5836723.1	7.0	9.1	49.3	51.8	89.4	24.4	1.0	0.0	---
D	2217.3	S	591914.7,5837438.4	7.1	12.2	58.2	77.7	155.7	89.6	1.0	0.0	34.4
E	2237.5	D	592149.4,5837634.2	2.6	4.4	4.2	20.9	36.6	135.7	0.8	33.8	---

EM Anomaly List : 11007-1, Gold Creek Area, Quesnel/Likely, B.C.

CX=COAXIAL,CP=COPLANAR			Note: EM amplitudes are local for types B,D,T and are absolute for all others		Estimated depth may be unreliable because the strongest part of the conductor may be deeper or to one side of the flight line, or because of a shallow dip or magnetite/overburden effects							
Label Fid		Interp	XUTM (m), YUTM (m)	CXI5500_LLEVHz Real (ppm)	CXQ5500_LLEVHz Quad (ppm)	CPI7200_LLEVHz Real (ppm)	CPQ7200_LLEVHz Quad (ppm)	CPI56K_LLEVHz Real (ppm)	CPQ56K_LLEVHz Quad (ppm)	Conductance (siemens)	Depth (metres)	Magnetic Corr. (nT)
F	2272.3	S?	592755.1,5838270.5	5.2	35.0	100.4	225.7	446.4	259.5	1.0	0.0	---
LINE 10050		**FLIGHT 2**										
A	2545.7	S?	589907.5,5835280.7	10.3	12.5	74.9	61.1	115.9	33.0	1.0	0.0	---
B	2503.1	S	590608.3,5835988.6	2.7	12.6	29.0	48.9	99.1	56.7	1.0	0.0	---
C	2454.6	S	591332.7,5836691.5	6.0	9.2	33.5	37.1	68.3	21.3	1.0	0.0	---
D	2410.1	D	592199.8,5837579.0	2.8	3.0	5.7	7.1	11.7	19.3	1.1	25.7	---
E	2379.9	B?	592844.4,5838232.7	3.8	7.1	46.4	79.5	188.3	65.8	0.5	21.6	---
LINE 10060		**FLIGHT 2**										
A	2895.1	S?	590020.3,5835228.6	17.8	16.4	69.0	65.7	115.9	36.9	1.0	0.0	---
B	2925.1	S?	590423.6,5835645.4	8.7	23.0	27.2	86.4	193.4	179.0	1.0	0.0	---
C	2942.3	S	590698.3,5835896.5	4.1	15.9	32.3	52.2	97.5	50.2	1.0	0.0	---
D	2992.4	S?	591537.4,5836754.9	11.8	13.9	57.7	64.8	108.3	47.7	1.0	0.0	---
E	3020.7	S	591998.2,5837212.9	9.4	15.0	35.8	69.6	141.7	71.5	1.0	0.0	---
F	3036.0	D	592280.3,5837481.7	5.6	5.3	0.0	5.6	0.0	6.4	1.2	18.3	10.7
G	3067.1	S?	592955.9,5838179.2	17.4	47.2	74.3	161.9	316.2	167.8	1.0	0.0	---
LINE 10070		**FLIGHT 2**										
A	3333.0	S?	590032.6,5835135.0	12.0	10.1	43.2	35.6	74.5	27.2	1.0	0.0	21.6
B	3223.6	S	592041.0,5837169.6	5.9	19.0	28.5	51.4	109.3	55.3	1.0	0.0	---
C	3212.4	D	592354.3,5837438.0	4.0	3.2	3.5	1.7	1.2	2.3	1.3	23.5	7.4
D	3181.2	S	593096.6,5838180.3	9.7	41.3	48.4	115.5	247.4	160.8	1.0	0.0	---
LINE 10080		**FLIGHT 2**										
A	3478.6	S	590146.1,5835061.5	13.9	14.8	48.5	56.0	107.1	41.1	1.0	0.0	39.6
B	3512.7	S?	590530.5,5835470.0	12.5	27.1	44.3	108.0	229.9	204.2	1.0	0.0	---
C	3524.5	S?	590670.2,5835602.5	13.6	34.4	62.5	139.0	285.5	211.0	1.0	0.0	---
D	3556.7	S	591178.0,5836097.9	0.8	13.5	17.7	48.4	107.4	78.2	1.0	0.0	---
E	3592.8	S	591744.4,5836689.2	8.1	10.9	33.6	46.8	85.0	50.7	1.0	0.0	---
F	3618.7	S?	592207.2,5837147.3	15.8	32.2	70.1	137.3	285.2	169.0	1.0	0.0	---
G	3642.9	B	592576.4,5837512.1	2.3	2.2	3.1	0.8	14.3	0.4	---	---	---

EM Anomaly List : 11007-1, Gold Creek Area, Quesnel/Likely, B.C.

CX=COAXIAL,CP=COPLANAR			Note: EM amplitudes are local for types B,D,T and are absolute for all others		Estimated depth may be unreliable because the strongest part of the conductor may be deeper or to one side of the flight line, or because of a shallow dip or magnetite/overburden effects							
Label Fid		**Interp**	**XUTM (m), YUTM (m)**	**CXI5500_LLEVHz Real (ppm)**	**CXQ5500_LLEVHz Quad (ppm)**	**CPI7200_LLEVHz Real (ppm)**	**CPQ7200_LLEVHz Quad (ppm)**	**CPI56K_LLEVHz Real (ppm)**	**CPQ56K_LLEVHz Quad (ppm)**	**Conductance (siemens)**	**Depth (metres)**	**Magnetic Corr. (nT)**
H	3675.6	S	593234.6,5838170.0	0.5	28.2	35.3	93.7	207.2	149.0	1.0	0.0	---
LINE 10090		**FLIGHT 2**										
A	3922.5	S?	589828.1,5834620.2	4.4	8.5	13.8	32.7	73.4	53.8	1.0	0.0	---
B	3902.8	S	590177.0,5834977.4	7.0	5.9	30.7	31.2	59.3	18.0	1.0	0.0	44.6
C	3876.3	S	590654.6,5835464.7	10.0	19.4	39.7	63.4	125.9	68.2	1.0	0.0	---
D	3846.2	S	591285.9,5836090.0	4.8	6.9	13.6	32.5	71.7	52.6	1.0	0.0	---
E	3810.5	S	591886.9,5836692.9	9.2	9.9	37.6	45.2	84.9	31.8	1.0	0.0	---
F	3794.1	S	592269.6,5837079.5	12.4	22.0	63.9	81.9	150.5	53.6	1.0	0.0	---
G	3777.0	D	592654.3,5837465.1	4.2	0.8	6.1	1.4	1.2	0.0	2.7	12.7	---
H	3749.4	S	593271.3,5838092.5	4.8	22.1	23.8	59.8	136.1	121.3	1.0	0.0	---
LINE 10101		**FLIGHT 2**										
A	4843.0	S?	589875.6,5834527.5	3.4	9.7	11.7	28.5	52.5	35.9	1.0	0.0	---
B	4856.3	S	590180.7,5834825.6	8.9	14.5	34.1	49.0	83.8	33.2	1.0	0.0	50.2
C	4875.4	S?	590572.3,5835221.2	11.5	16.2	40.0	64.1	122.6	71.1	1.0	0.0	---
D	4962.1	S?	592190.3,5836834.0	15.0	11.5	50.3	39.8	68.0	21.2	1.0	0.0	---
E	4976.2	S	592400.8,5837078.2	15.0	17.3	61.7	70.0	113.5	42.0	1.0	0.0	---
F	4995.0	S?	592739.2,5837405.7	10.7	11.8	30.9	37.5	63.3	41.4	1.0	0.0	---
LINE 10120		**FLIGHT 2**										
A	5480.9	S?	590892.8,5835288.4	10.3	17.9	38.9	94.9	189.4	139.2	1.0	0.0	---
LINE 10160		**FLIGHT 2**										
A	6764.6	S	593458.2,5837267.3	11.8	35.7	49.4	147.0	313.8	329.6	1.0	0.0	10.3
LINE 10180		**FLIGHT 2**										
A	7312.5	B?	593081.8,5836581.8	1.8	2.7	18.1	4.8	16.5	3.7	---	---	---
B	7357.4	S	593868.4,5837390.5	26.8	36.9	101.4	130.0	264.7	187.5	1.0	0.0	---
LINE 10190		**FLIGHT 2**										
A	7452.1	D	593959.2,5837345.6	5.5	5.3	0.0	1.7	4.9	12.0	1.2	27.5	---
B	7448.7	D	594036.6,5837421.8	15.8	3.9	45.5	26.9	60.4	32.4	9.7	24.9	---

EM Anomaly List : 11007-1, Gold Creek Area, Quesnel/Likely, B.C.

CX=COAXIAL,CP=COPLANAR			Note: EM amplitudes are local for types B,D,T and are absolute for all others		Estimated depth may be unreliable because the strongest part of the conductor may be deeper or to one side of the flight line, or because of a shallow dip or magnetite/overburden effects							
Label Fid		**Interp**	**XUTM (m), YUTM (m)**	**CXI5500_LLEVHz Real (ppm)**	**CXQ5500_LLEVHz Quad (ppm)**	**CPI7200_LLEVHz Real (ppm)**	**CPQ7200_LLEVHz Quad (ppm)**	**CPI56K_LLEVHz Real (ppm)**	**CPQ56K_LLEVHz Quad (ppm)**	**Conductance (siemens)**	**Depth (metres)**	**Magnetic Corr. (nT)**
LINE 10201	**FLIGHT 2**											
A	8059.0	B	593948.5,5837172.2	24.2	9.9	83.5	279.3	569.1	457.8	5.5	28.1	---
B	8062.1	D	594013.6,5837229.8	9.5	6.6	29.6	51.6	88.0	67.9	2.0	38.5	31.6
C	8064.3	/	594059.2,5837272.6	6.3	11.6	9.4	51.6	88.0	67.9	0.6	21.4	---
D	8067.7	D	594129.8,5837341.5	24.4	13.7	57.4	27.5	49.0	20.5	3.7	20.8	---
E	8072.6	D	594225.6,5837442.6	11.8	9.5	0.0	2.2	31.9	48.2	1.8	23.5	---
LINE 10210	**FLIGHT 2**											
A	8233.0	S?	592931.5,5836028.5	4.4	18.5	14.4	70.7	162.5	141.0	1.0	0.0	23.7
B	8177.6	B	594028.2,5837138.4	6.2	1.8	47.5	36.8	6.7	35.5	2.9	30.0	7.7
C	8170.7	D	594170.7,5837299.7	13.3	5.3	22.4	25.2	34.0	34.2	4.7	29.5	---
LINE 10220	**FLIGHT 2**											
A	8523.4	S?	591396.1,5834326.1	14.6	36.5	60.1	137.1	287.6	232.0	1.0	0.0	7.7
B	8598.4	S?	593062.9,5836003.1	5.6	21.5	22.0	87.8	195.8	139.3	1.0	0.0	10.7
C	8646.7	D	593992.6,5836957.7	5.8	12.8	77.6	122.3	208.1	89.9	0.5	18.2	156.4
D	8649.0	D	594040.6,5837000.1	13.9	18.5	77.6	122.3	208.1	8.5	1.1	13.1	---
E	8652.5	S?	594119.2,5837071.7	47.0	60.8	179.6	199.3	376.4	219.0	1.0	0.0	5.4
LINE 10230	**FLIGHT 2**											
A	8895.3	S?	591452.9,5834270.1	11.4	31.8	54.1	116.7	253.7	196.7	1.0	0.0	5.9
B	8869.9	S?	592007.8,5834856.8	12.7	32.4	60.2	121.2	248.7	145.2	1.0	0.0	---
C	8767.1	D	594190.7,5836997.7	8.7	3.7	32.5	19.3	21.9	5.4	3.8	24.9	---
LINE 10240	**FLIGHT 2**											
A	9151.6	S	592131.5,5834821.0	18.1	45.7	80.9	177.2	364.5	266.1	1.0	0.0	---
B	9170.4	H	592510.8,5835198.7	24.4	66.6	128.5	256.7	483.5	265.7	1.0	0.0	---
C	9184.2	S	592779.1,5835448.5	6.1	42.0	34.5	172.8	408.8	452.6	1.0	0.0	95.0
LINE 10250	**FLIGHT 2**											
A	9645.7	H?	592550.1,5835119.2	21.5	54.9	112.5	228.4	458.0	289.1	1.0	0.0	5.4
B	9557.1	S	594458.4,5836988.3	17.5	17.6	60.5	73.1	146.1	81.3	1.0	0.0	---

EM Anomaly List : 11007-1, Gold Creek Area, Quesnel/Likely, B.C.

CX=COAXIAL,CP=COPLANAR			Note: EM amplitudes are local for types B,D,T and are absolute for all others		Estimated depth may be unreliable because the strongest part of the conductor may be deeper or to one side of the flight line, or because of a shallow dip or magnetite/overburden effects							
Label Fid		**Interp**	**XUTM (m), YUTM (m)**	**CXI5500_LLEVHz Real (ppm)**	**CXQ5500_LLEVHz Quad (ppm)**	**CPI7200_LLEVHz Real (ppm)**	**CPQ7200_LLEVHz Quad (ppm)**	**CPI56K_LLEVHz Real (ppm)**	**CPQ56K_LLEVHz Quad (ppm)**	**Conductance (siemens)**	**Depth (metres)**	**Magnetic Corr. (nT)**
LINE 10260	**FLIGHT 2**											
A	9946.0	S?	592207.1,5834593.8	18.0	44.9	72.1	163.5	345.3	308.2	1.0	0.0	---
B	9967.0	S?	592658.4,5835046.4	24.5	75.0	116.0	291.3	602.0	383.9	1.0	0.0	---
C	9979.2	S	592921.5,5835298.6	17.3	55.8	79.0	218.7	454.1	322.1	1.0	0.0	63.5
LINE 10270	**FLIGHT 2**											
A	10254.0	S	592811.1,5835066.4	18.2	39.9	84.3	165.3	306.2	156.9	1.0	0.0	---
LINE 10280	**FLIGHT 2**											
A	10543.8	S?	592239.3,5834351.2	14.6	37.9	58.5	147.7	336.3	278.9	1.0	0.0	30.6
B	10572.2	S?	592817.2,5834924.8	16.0	45.8	65.9	176.2	382.3	242.9	1.0	0.0	---
C	10661.1	B	594482.2,5836632.5	2.5	1.5	32.2	19.6	50.0	29.4	---	---	---
LINE 10300	**FLIGHT 2**											
A	11377.8	S	593726.5,5835542.2	16.6	31.7	80.1	129.7	228.1	103.7	1.0	0.0	---
LINE 10310	**FLIGHT 2**											
A	11588.4	S?	593842.7,5835529.0	16.3	25.2	65.3	111.5	212.9	92.5	1.0	0.0	---
LINE 10340	**FLIGHT 2**											
A	12483.6	S	594094.4,5835364.5	22.1	35.3	98.4	132.4	235.5	100.4	1.0	0.0	---
LINE 10360	**FLIGHT 3**											
A	1172.4	S?	592168.6,5833164.8	8.0	18.8	40.6	83.2	173.5	122.3	1.0	0.0	---
B	1195.1	S?	592727.6,5833711.2	14.2	38.4	67.4	156.0	341.5	291.9	1.0	0.0	15.3
C	1203.1	S	592930.3,5833885.3	21.5	52.2	107.6	208.1	412.7	248.8	1.0	0.0	---
LINE 10370	**FLIGHT 3**											
A	1543.9	S?	592265.8,5833063.5	11.0	29.4	54.3	126.8	256.5	225.7	1.0	0.0	---
B	1508.7	S	592988.8,5833846.6	31.5	74.3	151.0	298.8	575.3	294.6	1.0	0.0	---
LINE 10380	**FLIGHT 3**											
A	1906.4	B	593143.5,5833832.5	1.7	9.3	23.1	34.5	50.6	43.0	0.4	0.0	---
B	2058.0	D	596410.6,5837116.0	15.1	3.8	0.0	17.5	15.5	23.2	9.3	32.8	---
C	2061.7	D	596490.4,5837194.7	7.3	0.0	0.0	0.0	0.0	0.0	6.7	40.8	---
D	2064.2	\	596544.7,5837246.2	13.9	0.0	0.5	0.0	0.0	19.7	16.4	32.4	---

EM Anomaly List : 11007-1, Gold Creek Area, Quesnel/Likely, B.C.

CX=COAXIAL,CP=COPLANAR			Note: EM amplitudes are local for types B,D,T and are absolute for all others		Estimated depth may be unreliable because the strongest part of the conductor may be deeper or to one side of the flight line, or because of a shallow dip or magnetite/overburden effects							
Label Fid		**Interp**	**XUTM (m), YUTM (m)**	**CXI5500_LLEVHz Real (ppm)**	**CXQ5500_LLEVHz Quad (ppm)**	**CPI7200_LLEVHz Real (ppm)**	**CPQ7200_LLEVHz Quad (ppm)**	**CPI56K_LLEVHz Real (ppm)**	**CPQ56K_LLEVHz Quad (ppm)**	**Conductance (siemens)**	**Depth (metres)**	**Magnetic Corr. (nT)**
E	2066.8	B	596600.5,5837299.9	96.1	26.4	299.0	116.3	285.3	86.8	15.4	7.0	---
F	2080.3	D	596883.6,5837595.2	12.6	10.4	0.0	0.0	5.4	16.4	1.8	21.7	---
G	2098.2	D	597280.0,5837970.1	6.7	0.2	17.1	5.8	4.9	18.1	5.5	29.7	---
H	2101.3	D	597342.8,5838032.4	5.3	0.4	17.1	2.7	1.9	1.1	3.9	24.3	---
I	2109.9	S	597538.6,5838210.2	39.5	41.2	150.3	145.6	330.9	136.5	1.0	0.0	5.5
J	2130.0	S?	597968.0,5838652.0	24.7	13.2	64.1	37.2	94.3	44.0	1.0	0.0	---
K	2139.5	D	598200.6,5838867.0	46.2	18.5	85.0	32.0	32.6	32.9	7.1	3.8	9.8
LINE 10391		**FLIGHT 3**										
A	2691.8	B	596662.7,5837224.6	6.4	0.4	36.8	0.0	1.3	0.0	4.9	16.2	---
B	2662.6	D	597353.3,5837922.5	5.8	1.4	46.5	4.3	22.6	14.7	3.0	34.5	---
C	2660.8	D	597396.0,5837964.8	9.4	1.7	46.5	3.8	22.6	0.0	5.0	29.2	---
D	2652.8	S	597591.6,5838151.3	49.5	52.9	188.6	169.7	402.2	214.9	1.0	0.0	---
E	2637.3	B	597985.6,5838542.2	2.9	0.4	36.1	8.1	7.0	5.9	---	---	---
F	2634.7	D	598048.9,5838607.5	11.8	1.6	6.5	2.6	14.1	5.7	6.8	11.2	---
G	2625.8	D	598258.3,5838823.2	23.6	7.4	31.4	14.0	19.7	11.1	7.9	6.5	---
LINE 10400		**FLIGHT 3**										
A	3101.3	S?	593634.1,5834054.5	14.3	47.7	58.9	183.3	407.3	417.4	1.0	0.0	---
B	3110.8	S	593807.5,5834222.1	14.0	54.0	53.9	199.7	428.3	545.0	1.0	0.0	---
C	3243.5	B?	596749.6,5837141.0	16.7	0.4	59.4	8.2	12.5	0.0	17.8	8.3	---
D	3273.8	D	597441.2,5837840.9	13.4	0.6	22.8	18.1	28.1	12.2	11.6	27.8	---
E	3289.2	B?	597811.5,5838196.4	14.1	24.9	63.0	102.3	227.6	131.7	0.8	2.7	---
F	3301.7	B	598076.6,5838470.8	2.3	0.6	49.1	0.4	2.2	0.0	---	---	---
G	3305.1	/	598140.3,5838543.7	12.6	6.7	20.9	0.0	0.0	0.0	3.1	18.9	---
H	3309.0	D	598217.0,5838625.8	4.2	10.6	0.0	23.3	6.5	29.1	0.4	10.0	5.6
I	3314.4	\	598333.2,5838736.4	70.1	25.1	38.2	27.1	45.7	19.1	9.5	4.0	---
J	3319.3	D	598446.3,5838838.9	37.0	16.0	3.4	32.1	31.6	27.9	5.9	10.4	---
LINE 10410		**FLIGHT 3**										
A	3791.0	S	595524.0,5835795.6	13.6	17.3	59.0	63.3	124.3	52.1	1.0	0.0	---

EM Anomaly List : 11007-1, Gold Creek Area, Quesnel/Likely, B.C.

CX=COAXIAL,CP=COPLANAR			Note: EM amplitudes are local for types B,D,T and are absolute for all others		Estimated depth may be unreliable because the strongest part of the conductor may be deeper or to one side of the flight line, or because of a shallow dip or magnetite/overburden effects							
Label Fid		**Interp**	**XUTM (m), YUTM (m)**	**CXI5500_LLEVHz Real (ppm)**	**CXQ5500_LLEVHz Quad (ppm)**	**CPI7200_LLEVHz Real (ppm)**	**CPQ7200_LLEVHz Quad (ppm)**	**CPI56K_LLEVHz Real (ppm)**	**CPQ56K_LLEVHz Quad (ppm)**	**Conductance (siemens)**	**Depth (metres)**	**Magnetic Corr. (nT)**
B	3739.5	B	596784.3,5837046.7	10.7	0.2	45.6	7.3	2.7	0.0	10.3	11.3	---
C	3707.3	B	597547.3,5837796.3	10.7	2.3	22.6	36.5	67.8	36.6	5.0	26.4	14.5
D	3693.4	S	597874.6,5838135.4	34.3	23.4	122.0	51.4	146.3	36.8	1.1	0.0	---
E	3681.4	B?	598146.0,5838443.9	5.1	1.4	23.5	4.5	2.6	0.0	2.6	8.8	---
F	3678.5	D	598214.4,5838514.0	9.9	1.6	9.2	5.0	16.1	0.0	5.4	16.6	---
G	3671.3	/	598385.2,5838676.0	37.6	12.9	25.5	4.7	11.7	10.9	8.2	5.0	---
H	3666.1	D	598502.6,5838785.2	35.3	14.9	0.0	14.9	21.6	21.2	6.1	9.1	---
LINE 10420		**FLIGHT 3**										
A	4165.1	S?	594037.4,5834142.9	16.2	39.3	63.7	157.1	323.4	250.1	1.0	0.0	---
B	4274.1	D	596656.9,5836768.7	10.1	6.1	6.4	11.1	11.6	5.6	2.5	15.0	---
C	4283.8	D	596872.5,5836972.4	6.7	0.2	21.3	10.7	7.2	0.0	5.7	21.0	---
D	4315.0	B	597592.6,5837703.0	16.5	6.0	34.2	28.2	53.6	53.1	5.8	26.3	7.1
E	4320.9	D	597729.3,5837834.6	12.0	0.1	15.0	0.0	0.0	0.0	12.3	14.0	---
F	4334.8	S	598040.8,5838152.2	33.7	28.7	123.0	106.6	242.4	96.3	1.0	0.0	---
G	4348.3	D	598313.0,5838437.2	9.8	3.1	16.5	11.7	21.0	5.9	5.9	15.7	---
H	4356.6	D	598442.7,5838597.7	18.9	6.1	0.0	2.3	0.0	0.0	7.1	8.1	---
I	4360.1	B	598500.5,5838663.1	46.2	20.0	29.3	0.1	6.0	17.1	6.4	7.2	---
J	4363.1	\	598552.4,5838719.4	50.5	21.2	24.1	20.3	22.8	23.1	6.9	6.1	---
LINE 10430		**FLIGHT 3**										
A	4516.9	B	596851.6,5836831.9	8.4	0.4	34.0	5.9	1.4	0.9	6.7	11.8	---
B	4485.7	B	597648.2,5837636.6	17.1	1.0	23.0	17.1	9.8	1.2	14.6	21.0	---
C	4479.8	B	597811.7,5837781.4	20.7	2.8	54.4	33.4	24.7	19.1	11.4	11.5	---
D	4476.6	D	597898.2,5837863.0	9.2	1.4	0.0	0.0	0.0	12.4	5.3	20.2	---
E	4471.3	B	598034.9,5838007.6	28.1	6.5	68.4	22.9	33.5	4.3	13.1	3.8	---
F	4459.1	B?	598345.3,5838338.7	7.7	0.0	20.1	0.3	4.9	0.0	7.2	8.4	---
G	4452.0	D	598530.5,5838519.8	10.5	5.6	4.5	8.4	6.2	3.5	2.9	13.4	---
H	4447.4	D	598650.0,5838631.2	13.7	5.5	0.0	0.0	0.0	2.4	4.7	17.8	---

EM Anomaly List : 11007-1, Gold Creek Area, Quesnel/Likely, B.C.

CX=COAXIAL,CP=COPLANAR			Note: EM amplitudes are local for types B,D,T and are absolute for all others		Estimated depth may be unreliable because the strongest part of the conductor may be deeper or to one side of the flight line, or because of a shallow dip or magnetite/overburden effects							
Label Fid		**Interp**	**XUTM (m), YUTM (m)**	**CXI5500_LLEVHz Real (ppm)**	**CXQ5500_LLEVHz Quad (ppm)**	**CPI7200_LLEVHz Real (ppm)**	**CPQ7200_LLEVHz Quad (ppm)**	**CPI56K_LLEVHz Real (ppm)**	**CPQ56K_LLEVHz Quad (ppm)**	**Conductance (siemens)**	**Depth (metres)**	**Magnetic Corr. (nT)**
LINE 10440	**FLIGHT 3**											
A	5044.1	S	594031.6,5833885.4	9.6	36.9	34.7	143.7	317.3	420.9	1.0	0.0	---
B	5060.3	S?	594425.1,5834269.8	12.3	41.6	54.7	162.3	349.1	354.9	1.0	0.0	78.3
C	5168.7	B	596915.1,5836760.0	22.5	1.0	60.0	5.2	27.7	22.6	22.7	14.0	---
D	5200.9	S	597620.0,5837455.7	28.8	53.4	124.7	213.1	437.1	340.0	1.0	0.0	---
E	5205.7	D	597731.1,5837563.6	10.2	0.7	6.7	0.0	0.0	0.0	7.7	32.5	---
F	5213.3	D	597897.5,5837735.7	24.1	8.5	32.2	26.7	38.9	17.1	6.9	18.1	---
G	5216.2	D	597957.8,5837802.1	10.7	1.1	0.0	0.0	0.0	31.5	7.1	29.5	6.3
H	5219.9	D	598034.7,5837889.3	12.2	1.3	0.0	0.0	0.0	5.8	8.0	23.6	---
I	5223.3	D	598105.6,5837972.0	13.5	2.4	59.8	12.5	27.8	0.0	6.6	15.9	---
J	5239.1	D	598456.5,5838340.3	7.2	1.7	17.2	12.6	28.4	0.0	3.6	15.7	---
K	5246.8	D	598599.2,5838466.9	14.0	12.6	3.2	6.8	9.4	26.5	1.7	16.2	---
L	5254.8	D	598719.6,5838585.5	17.2	12.0	24.0	3.0	18.1	14.6	2.5	20.4	---
LINE 10450	**FLIGHT 3**											
A	5356.3	D	597912.3,5837630.0	8.4	0.5	5.0	0.4	1.4	2.2	6.5	23.9	---
B	5352.0	B	598021.7,5837738.8	7.4	2.1	35.6	8.2	17.9	24.3	3.3	28.0	---
C	5348.7	D	598106.3,5837819.7	11.0	4.1	44.7	18.3	35.5	26.2	4.9	31.0	---
D	5344.5	D	598214.9,5837918.2	11.8	4.0	0.0	13.7	7.1	1.1	5.7	21.7	---
E	5323.4	D	598702.0,5838409.3	31.3	20.2	26.8	16.8	36.5	21.3	3.3	3.0	---
LINE 10460	**FLIGHT 3**											
A	5785.8	S?	593943.6,5833500.8	8.3	34.2	39.4	137.8	333.1	306.4	1.0	0.0	---
B	5810.4	H	594563.3,5834112.8	36.4	64.6	168.5	245.6	417.7	209.3	1.1	0.0	13.0
C	5904.1	D	596884.7,5836425.9	14.6	0.6	22.7	10.7	9.9	2.0	13.5	8.9	---
D	5917.6	D	597180.9,5836746.0	5.3	4.4	0.0	6.1	2.1	2.1	1.4	19.6	22.3
E	5950.7	D	597995.6,5837545.6	18.1	1.6	19.8	5.2	3.8	8.3	13.0	19.7	---
F	5955.2	D	598110.7,5837653.3	5.4	1.9	26.5	11.0	17.5	2.0	2.5	33.2	---
G	5960.1	D	598235.2,5837771.2	16.3	4.1	27.5	7.5	4.2	0.0	9.6	25.7	---
H	5966.0	D	598388.8,5837915.9	20.6	3.2	52.3	23.1	62.0	10.5	21.5	22.7	---

EM Anomaly List : 11007-1, Gold Creek Area, Quesnel/Likely, B.C.

CX=COAXIAL,CP=COPLANAR			Note: EM amplitudes are local for types B,D,T and are absolute for all others	Estimated depth may be unreliable because the strongest part of the conductor may be deeper or to one side of the flight line, or because of a shallow dip or magnetite/overburden effects								
Label Fid		**Interp**	**XUTM (m), YUTM (m)**	**CXI5500_LLEVHz Real (ppm)**	**CXQ5500_LLEVHz Quad (ppm)**	**CPI7200_LLEVHz Real (ppm)**	**CPQ7200_LLEVHz Quad (ppm)**	**CPI56K_LLEVHz Real (ppm)**	**CPQ56K_LLEVHz Quad (ppm)**	**Conductance (siemens)**	**Depth (metres)**	**Magnetic Corr. (nT)**
I	5982.0	D	598759.0,5838334.7	31.8	12.2	18.8	3.0	14.3	2.1	6.6	4.1	6.1
LINE 10470		**FLIGHT 5**										
A	1068.4	S	594384.7,5833793.9	21.9	36.6	78.1	133.9	243.6	99.3	1.0	0.0	---
B	1053.4	S?	594719.3,5834155.5	25.0	40.8	87.1	147.9	277.3	148.5	1.0	0.0	6.8
C	946.3	S?	596972.4,5836391.6	26.8	12.5	83.6	35.3	98.7	34.6	1.0	0.0	---
D	934.1	S?	597260.4,5836685.9	30.8	20.7	65.3	60.2	132.8	77.6	1.0	0.0	20.3
E	897.4	D	598073.4,5837509.2	14.0	3.7	8.6	7.4	10.5	5.3	8.4	27.6	---
F	892.8	B	598177.3,5837602.7	15.8	1.1	66.7	0.0	24.8	30.4	12.4	27.3	---
G	885.3	B	598347.8,5837754.7	35.4	7.6	106.2	38.7	86.8	0.0	15.7	15.3	---
H	880.0	D	598468.7,5837867.9	5.5	5.9	40.4	13.5	45.7	24.4	1.0	33.4	---
I	878.2	B	598510.6,5837907.7	11.9	4.5	43.8	18.5	53.4	50.5	4.9	33.1	---
J	875.2	D	598579.8,5837976.1	15.7	7.5	36.1	9.2	13.4	0.0	3.9	18.6	---
K	862.6	D	598839.9,5838279.2	13.6	8.2	8.0	7.3	17.8	24.5	2.7	21.4	---
LINE 10480		**FLIGHT 5**										
A	1633.8	D	598139.2,5837442.1	15.7	4.0	13.3	7.9	17.1	2.3	9.3	17.1	---
B	1641.7	D	598299.7,5837608.6	8.9	1.2	29.3	5.8	15.0	3.5	5.4	29.2	---
C	1645.8	D	598381.5,5837690.7	9.8	2.5	10.7	7.3	1.6	5.2	4.2	24.5	---
D	1654.9	B?	598581.1,5837878.7	6.6	3.3	8.0	16.9	5.1	0.0	2.8	34.4	---
LINE 10490		**FLIGHT 5**										
A	2234.5	S?	593674.1,5832818.4	20.9	29.1	71.1	113.1	231.5	141.1	1.0	0.0	10.0
B	2165.6	S?	595134.1,5834288.9	15.8	32.1	73.0	116.8	223.2	107.1	1.0	0.0	---
C	2025.0	D	598228.5,5837389.6	7.4	0.9	0.5	2.1	0.0	3.0	4.6	19.5	---
D	2021.6	D	598310.0,5837469.1	13.0	0.8	34.7	1.2	5.0	8.3	10.4	18.4	---
E	2015.5	D	598454.7,5837610.1	7.0	1.5	13.0	7.6	2.8	3.4	3.7	23.5	---
F	2009.0	B	598605.6,5837762.5	17.5	0.7	84.3	12.0	53.4	6.4	17.3	19.2	---
G	2003.4	S?	598737.6,5837884.0	56.6	27.5	170.1	83.1	212.3	80.4	1.0	0.0	---
LINE 10500		**FLIGHT 5**										
A	2744.6	S?	597090.2,5836080.4	17.7	10.0	58.6	29.8	76.2	21.9	1.0	0.0	---

EM Anomaly List : 11007-1, Gold Creek Area, Quesnel/Likely, B.C.

CX=COAXIAL,CP=COPLANAR			Note: EM amplitudes are local for types B,D,T and are absolute for all others		Estimated depth may be unreliable because the strongest part of the conductor may be deeper or to one side of the flight line, or because of a shallow dip or magnetite/overburden effects							
Label Fid		**Interp**	**XUTM (m), YUTM (m)**	**CXI5500_LLEVHz Real (ppm)**	**CXQ5500_LLEVHz Quad (ppm)**	**CPI7200_LLEVHz Real (ppm)**	**CPQ7200_LLEVHz Quad (ppm)**	**CPI56K_LLEVHz Real (ppm)**	**CPQ56K_LLEVHz Quad (ppm)**	**Conductance (siemens)**	**Depth (metres)**	**Magnetic Corr. (nT)**
B	2806.1	S?	598430.2,5837428.7	46.1	27.6	113.0	107.7	245.7	175.5	1.0	0.0	---
C	2812.0	D	598549.1,5837555.2	25.5	9.8	41.2	43.7	40.8	0.0	6.2	13.8	---
D	2817.2	B?	598650.9,5837663.9	5.7	4.2	111.1	18.0	39.0	43.8	1.6	42.4	---
E	2819.0	D	598684.7,5837702.7	9.1	1.1	77.6	0.0	57.3	0.0	5.8	34.6	---
F	2824.1	D	598788.1,5837814.1	11.5	6.4	0.0	18.0	32.1	14.1	2.9	28.6	---
G	2836.9	S?	599057.3,5838077.6	33.4	40.6	74.8	153.1	332.4	335.0	1.0	0.0	---
LINE 10510		**FLIGHT 5**										
A	3124.7	S	595381.2,5834223.0	20.4	48.6	98.9	225.0	443.9	249.2	1.0	0.0	9.1
B	3016.6	S?	597620.9,5836505.8	21.6	18.0	69.5	84.6	170.9	111.0	1.0	0.0	5.0
C	2974.6	D	598631.5,5837504.5	38.5	15.7	85.7	56.3	47.9	13.7	6.5	7.9	---
D	2970.5	D	598728.2,5837597.5	27.1	1.7	61.8	9.8	9.1	20.7	24.2	18.5	---
E	2956.6	B	599066.0,5837931.8	8.7	8.2	18.2	14.5	34.6	11.9	1.4	19.6	---
F	2953.5	S?	599142.9,5838006.1	33.4	27.1	71.6	101.4	209.6	147.0	1.0	0.0	---
LINE 10520		**FLIGHT 5**										
A	3571.4	L?	591778.7,5830496.9	5.2	1.2	4.4	0.0	1.4	0.0	0.0	0.0	35.3
B	3736.5	S	595194.2,5833925.6	8.6	41.3	36.1	165.4	404.6	438.5	1.0	0.0	---
C	3759.1	S?	595707.5,5834382.7	10.6	35.0	53.2	140.1	316.0	196.3	1.0	0.0	---
D	3843.3	B	597647.8,5836386.1	12.8	10.3	27.6	19.7	46.4	77.4	1.9	11.5	10.2
E	3886.3	B	598452.4,5837194.6	20.7	7.4	40.8	10.9	67.8	47.9	6.3	17.9	---
F	3898.5	D	598677.5,5837438.9	26.8	11.2	167.9	58.6	61.3	30.7	5.6	12.9	---
G	3900.9	D	598724.3,5837483.5	16.9	4.2	164.4	53.1	61.3	5.6	10.1	26.3	---
H	3903.8	D	598787.5,5837535.6	15.9	4.3	26.3	9.5	7.0	0.0	8.5	28.4	---
I	3913.8	B	599022.0,5837741.7	33.4	13.8	100.4	45.5	93.9	36.9	6.1	15.8	---
J	3921.8	D	599193.3,5837918.3	15.0	3.6	7.0	10.3	10.8	4.9	10.0	26.8	---
LINE 10530		**FLIGHT 5**										
A	4369.7	S	591683.8,5830322.6	10.9	20.7	48.9	114.4	224.9	107.1	1.0	0.0	107.4
B	4322.2	S	592734.4,5831306.5	10.3	37.6	55.9	163.0	305.0	218.1	1.0	0.0	87.1
C	4253.8	S?	594257.7,5832834.5	27.8	43.1	102.0	166.0	339.9	215.5	1.0	0.0	---

EM Anomaly List : 11007-1, Gold Creek Area, Quesnel/Likely, B.C.

CX=COAXIAL,CP=COPLANAR			Note: EM amplitudes are local for types B,D,T and are absolute for all others		Estimated depth may be unreliable because the strongest part of the conductor may be deeper or to one side of the flight line, or because of a shallow dip or magnetite/overburden effects							
Label Fid		**Interp**	**XUTM (m), YUTM (m)**	**CXI5500_LLEVHz Real (ppm)**	**CXQ5500_LLEVHz Quad (ppm)**	**CPI7200_LLEVHz Real (ppm)**	**CPQ7200_LLEVHz Quad (ppm)**	**CPI56K_LLEVHz Real (ppm)**	**CPQ56K_LLEVHz Quad (ppm)**	**Conductance (siemens)**	**Depth (metres)**	**Magnetic Corr. (nT)**
D	4198.1	S	595591.4,5834170.1	21.5	31.8	51.8	157.2	354.0	270.3	1.0	0.0	15.4
E	4183.6	S?	595905.0,5834501.2	19.8	32.7	43.6	151.7	358.7	303.3	1.0	0.0	---
F	4062.1	B	598525.2,5837096.2	29.9	7.1	70.0	15.8	50.0	0.2	12.9	8.6	---
G	4050.7	D	598793.6,5837372.9	15.0	6.3	15.6	4.3	5.6	3.1	4.6	16.4	---
H	4046.4	D	598898.1,5837478.5	7.1	3.4	0.0	0.0	0.0	5.7	3.0	36.4	---
I	4038.8	B	599070.2,5837670.1	22.5	3.8	89.0	28.5	76.4	26.1	19.6	22.4	---
J	4031.7	D	599237.0,5837844.3	6.5	1.0	23.9	8.4	10.5	0.0	3.9	27.4	---
LINE 10540		**FLIGHT 5**										
A	4636.3	S?	594958.4,5833412.1	8.8	40.9	39.1	160.2	387.9	344.2	1.0	0.0	24.3
B	4770.9	D	598007.5,5836454.9	13.9	8.2	13.2	15.7	33.4	18.1	2.8	8.1	---
C	4800.5	B	598557.1,5837017.1	17.1	1.4	23.6	4.0	3.3	1.2	12.9	9.2	---
D	4823.2	B	599133.8,5837583.1	11.0	1.4	32.6	2.0	13.3	21.7	6.7	27.3	---
E	4828.5	D	599269.1,5837713.4	15.2	1.3	27.4	0.0	17.9	0.0	11.0	22.3	---
F	4831.8	D	599346.5,5837797.9	16.3	2.2	10.8	15.0	18.8	0.0	9.2	18.6	---
LINE 10550		**FLIGHT 7**										
A	712.2	S?	592775.2,5831080.9	12.9	30.8	46.4	117.5	244.2	140.9	1.0	0.0	15.6
B	568.6	S	595802.7,5834131.6	9.6	27.9	38.4	107.8	255.1	175.9	1.0	0.0	---
C	538.9	S?	596440.6,5834715.2	7.8	25.2	38.1	109.5	249.3	274.5	1.0	0.0	7.1
D	426.8	S?	598867.0,5837152.0	30.4	23.0	119.7	86.7	217.7	134.7	1.0	0.0	---
E	413.4	D	599171.7,5837475.1	9.8	6.5	7.6	22.0	30.1	13.0	2.2	29.4	---
F	407.6	B	599298.3,5837617.1	13.4	2.9	34.2	18.5	38.3	39.0	5.8	23.7	---
LINE 10560		**FLIGHT 7**										
A	989.0	S?	594492.8,5832645.3	15.2	42.8	84.8	131.2	274.9	186.1	1.0	0.0	---
B	1006.6	S?	594845.5,5833034.7	27.8	46.3	104.9	167.8	342.0	204.0	1.0	0.0	---
C	1136.8	S?	597920.5,5836049.3	18.0	12.6	62.3	59.8	130.2	69.3	1.0	0.0	---
D	1176.9	B?	598685.2,5836835.3	6.3	1.0	16.4	0.0	0.9	0.0	3.8	14.2	---
E	1188.1	D	598919.7,5837068.5	6.8	0.0	11.6	0.0	1.9	0.0	6.1	36.7	---
F	1191.7	B	598996.2,5837147.9	11.8	1.7	55.9	31.0	36.5	77.1	6.7	33.6	---

EM Anomaly List : 11007-1, Gold Creek Area, Quesnel/Likely, B.C.

CX=COAXIAL,CP=COPLANAR			Note: EM amplitudes are local for types B,D,T and are absolute for all others		Estimated depth may be unreliable because the strongest part of the conductor may be deeper or to one side of the flight line, or because of a shallow dip or magnetite/overburden effects							
Label Fid		**Interp**	**XUTM (m), YUTM (m)**	**CXI5500_LLEVHz Real (ppm)**	**CXQ5500_LLEVHz Quad (ppm)**	**CPI7200_LLEVHz Real (ppm)**	**CPQ7200_LLEVHz Quad (ppm)**	**CPI56K_LLEVHz Real (ppm)**	**CPQ56K_LLEVHz Quad (ppm)**	**Conductance (siemens)**	**Depth (metres)**	**Magnetic Corr. (nT)**
G	1204.4	\	599236.5,5837398.9	21.0	12.0	61.1	15.7	17.4	5.4	3.4	23.6	---
H	1207.2	D	599291.9,5837453.2	5.0	3.9	42.9	6.9	10.7	0.0	1.4	50.1	---
I	1209.3	D	599337.0,5837493.9	7.0	3.2	15.6	6.9	40.5	59.1	3.2	53.2	---
J	1211.9	B?	599393.5,5837545.2	4.1	8.2	15.6	8.3	58.9	90.9	0.5	25.0	---
K	1215.2	B	599467.1,5837613.4	21.9	0.3	56.2	7.6	7.6	0.0	28.7	22.9	---
L	1219.0	D	599557.4,5837693.8	9.7	9.9	0.0	5.1	1.6	7.2	1.3	16.5	---
LINE 10570		**FLIGHT 7**										
A	1532.1	B	594782.8,5832800.6	4.0	2.7	23.7	13.3	45.0	39.6	1.5	20.2	---
B	1355.2	D	598695.1,5836694.6	7.8	0.6	7.4	13.9	3.2	0.0	5.7	20.6	---
C	1342.3	S?	598988.5,5836965.7	42.2	13.4	120.9	65.5	185.5	101.4	1.0	0.0	---
D	1323.9	D	599358.4,5837352.0	20.4	3.5	48.3	38.0	69.5	65.2	18.5	33.6	---
E	1319.6	D	599438.8,5837434.0	7.9	2.9	28.4	23.5	35.8	16.2	2.9	40.5	---
F	1315.5	D	599511.4,5837516.4	36.3	1.5	59.8	30.8	64.1	54.1	42.0	23.6	---
G	1310.4	D	599614.9,5837609.7	30.6	15.3	15.1	22.5	52.1	43.5	4.6	11.2	5.2
LINE 10580		**FLIGHT 7**										
A	1879.6	S	593809.4,5831711.0	6.3	22.4	26.2	80.1	175.1	205.0	1.0	0.0	26.9
B	1929.8	B?	594849.9,5832720.3	11.1	8.3	54.5	28.5	9.2	39.0	2.0	22.1	---
C	1942.3	S?	595139.9,5833005.7	18.8	34.8	57.6	133.8	297.5	223.9	1.0	0.0	---
D	2102.1	D	598764.6,5836630.1	11.1	1.3	22.4	11.7	6.3	0.0	6.9	17.6	---
E	2110.5	S?	598954.8,5836827.2	47.0	12.5	122.0	66.6	177.0	75.5	1.0	0.0	---
F	2130.6	D	599444.5,5837328.3	10.2	1.9	22.7	7.8	17.4	0.0	5.2	30.7	---
G	2133.8	D	599524.6,5837411.1	5.9	0.0	1.3	0.0	9.0	25.9	5.2	39.8	---
H	2138.9	D	599648.8,5837540.8	10.5	2.1	3.4	5.3	2.7	0.0	5.1	16.9	---
LINE 10590		**FLIGHT 7**										
A	2651.7	B	594966.0,5832680.3	9.2	3.8	22.5	10.1	5.5	0.0	3.9	22.8	---
B	2571.1	D	596741.9,5834493.6	7.0	7.7	9.3	12.6	32.7	10.2	1.1	17.1	---
C	2546.6	S	597259.5,5835007.1	15.6	30.1	64.4	135.5	284.3	246.5	1.0	0.0	---
D	2475.7	B	598893.7,5836615.8	6.8	1.0	37.4	0.0	4.8	0.0	4.2	16.6	---

EM Anomaly List : 11007-1, Gold Creek Area, Quesnel/Likely, B.C.

CX=COAXIAL,CP=COPLANAR			Note: EM amplitudes are local for types B,D,T and are absolute for all others	Estimated depth may be unreliable because the strongest part of the conductor may be deeper or to one side of the flight line, or because of a shallow dip or magnetite/overburden effects								
Label Fid		Interp	XUTM (m), YUTM (m)	CXI5500_LLEVHz Real (ppm)	CXQ5500_LLEVHz Quad (ppm)	CPI7200_LLEVHz Real (ppm)	CPQ7200_LLEVHz Quad (ppm)	CPI56K_LLEVHz Real (ppm)	CPQ56K_LLEVHz Quad (ppm)	Conductance (siemens)	Depth (metres)	Magnetic Corr. (nT)
E	2467.8	B	599082.8,5836809.0	7.8	0.8	21.6	6.9	20.9	3.0	5.3	16.0	---
F	2447.7	D	599577.4,5837324.8	13.3	4.9	23.2	6.5	21.3	0.0	5.3	32.8	---
G	2442.1	D	599722.8,5837468.2	22.2	5.1	14.2	12.5	12.6	0.0	12.4	14.5	---
LINE 10600		**FLIGHT 7**										
A	3019.9	B	594885.7,5832449.0	9.2	7.3	29.6	24.6	39.7	16.6	1.7	21.9	---
B	3026.0	B?	595006.4,5832574.6	8.7	6.5	67.0	41.5	53.2	16.5	1.8	25.8	---
C	3040.6	S?	595281.6,5832867.2	19.9	34.2	66.6	133.7	269.9	139.3	1.0	0.0	---
D	3209.4	B	599150.7,5836723.5	14.5	2.9	29.1	3.6	27.2	11.5	6.5	4.8	---
E	3216.0	B	599295.4,5836876.1	9.0	6.2	31.8	17.8	48.9	66.2	2.1	9.8	---
F	3232.1	B	599666.4,5837232.9	8.9	3.2	28.1	14.3	3.6	12.5	4.8	39.2	---
G	3237.8	D	599798.7,5837368.7	11.1	2.7	8.9	9.6	7.2	6.3	4.7	25.4	---
LINE 10610		**FLIGHT 7**										
A	3565.9	B?	594952.5,5832395.6	2.0	1.7	17.0	6.0	10.5	1.2	---	---	---
B	3557.5	B?	595139.9,5832579.6	3.6	9.7	39.2	38.0	59.5	34.0	0.4	0.8	---
C	3482.3	S?	596693.8,5834160.7	4.9	22.9	39.1	108.0	236.6	255.6	1.0	0.0	---
D	3413.3	B?	597987.6,5835438.1	4.7	0.2	16.3	4.3	1.2	1.3	3.7	0.9	---
E	3366.1	B	599030.5,5836483.4	23.7	1.4	64.4	34.0	63.3	31.2	21.4	2.9	---
F	3357.7	D	599214.9,5836669.1	17.5	4.4	43.9	13.8	34.7	0.1	10.0	11.8	---
G	3354.3	D	599291.3,5836743.0	5.4	3.4	0.0	0.6	0.0	7.4	2.0	28.8	---
LINE 10620		**FLIGHT 7**										
A	3858.3	L?	593332.5,5830615.3	0.3	0.1	0.0	0.0	0.2	0.4	---	---	36.1
B	3935.8	B	595041.8,5832328.4	4.0	3.6	27.6	11.3	6.1	0.0	1.1	42.2	---
C	3941.0	B	595155.4,5832447.4	1.9	4.9	41.4	2.2	44.8	66.1	0.6	22.8	---
D	3952.1	S?	595397.6,5832697.4	13.9	35.4	78.0	137.9	269.4	134.3	1.0	0.0	---
E	4083.4	B?	598431.4,5835715.8	9.0	1.3	18.7	4.6	17.9	3.3	5.3	3.5	---
F	4113.2	B?	599088.8,5836377.8	10.7	0.8	22.4	0.4	12.2	0.0	7.8	6.1	---
G	4118.1	S?	599201.7,5836484.5	29.9	5.8	94.1	33.2	104.5	23.5	1.1	0.0	---
H	4121.7	B?	599286.9,5836571.5	10.0	5.3	23.5	14.3	27.7	4.2	2.9	2.6	---

EM Anomaly List : 11007-1, Gold Creek Area, Quesnel/Likely, B.C.

CX=COAXIAL,CP=COPLANAR			Note: EM amplitudes are local for types B,D,T and are absolute for all others		Estimated depth may be unreliable because the strongest part of the conductor may be deeper or to one side of the flight line, or because of a shallow dip or magnetite/overburden effects							
Label Fid		**Interp**	**XUTM (m), YUTM (m)**	**CXI5500_LLEVHz Real (ppm)**	**CXQ5500_LLEVHz Quad (ppm)**	**CPI7200_LLEVHz Real (ppm)**	**CPQ7200_LLEVHz Quad (ppm)**	**CPI56K_LLEVHz Real (ppm)**	**CPQ56K_LLEVHz Quad (ppm)**	**Conductance (siemens)**	**Depth (metres)**	**Magnetic Corr. (nT)**
I	4124.0	D	599342.9,5836629.3	5.7	3.9	22.3	5.1	17.7	2.4	1.8	19.6	---
J	4126.9	D	599411.6,5836705.2	6.5	0.4	5.1	0.0	4.4	0.0	4.9	2.6	---
LINE 10630		**FLIGHT 7**										
A	4702.7	B	595126.9,5832293.9	9.4	0.7	25.2	0.6	15.8	14.0	7.0	22.7	---
B	4574.7	B?	597968.0,5835136.0	4.9	3.5	18.7	12.3	25.2	38.9	1.6	34.7	---
C	4565.3	B	598135.8,5835287.0	9.8	0.0	25.4	1.5	6.5	0.0	9.9	4.2	---
D	4548.8	B?	598494.6,5835645.3	8.9	0.0	19.4	5.0	0.0	0.8	8.7	2.4	---
E	4517.3	D	599271.6,5836430.4	7.9	0.1	0.7	2.4	6.4	0.8	7.1	6.3	---
LINE 10640		**FLIGHT 7**										
A	5046.2	B?	595202.2,5832229.9	0.7	0.9	14.5	0.0	3.3	0.9	---	---	---
B	5120.1	S?	596938.6,5833953.3	20.4	36.3	43.8	122.5	272.4	241.2	1.0	0.0	---
C	5183.4	B?	598609.8,5835628.5	4.6	0.0	17.3	0.0	8.4	0.3	4.0	13.1	---
D	5208.0	S?	599192.5,5836234.9	34.5	12.1	97.0	52.1	136.9	51.7	1.0	0.0	---
E	5214.4	B?	599329.1,5836367.4	8.4	4.2	21.1	13.5	32.2	17.3	3.0	18.2	---
LINE 10650		**FLIGHT 7**										
A	5623.1	L	593849.5,5830625.7	7.6	3.5	0.0	12.5	3.4	17.2	0.0	0.0	45.9
B	5491.3	S?	596580.4,5833453.1	8.7	27.5	28.6	116.2	280.4	255.1	1.0	0.0	---
C	5409.5	B	598256.5,5835153.4	7.3	0.5	35.2	5.9	11.6	9.9	5.4	11.9	---
D	5370.5	B	599255.6,5836145.8	9.9	0.4	21.1	13.7	6.6	14.3	8.3	0.0	---
E	5354.2	B	599677.1,5836565.7	7.5	1.5	32.4	10.7	22.9	14.2	3.9	10.6	---
F	5335.4	D	600146.9,5837025.8	7.8	2.5	3.4	3.5	5.1	8.1	3.1	23.3	---
LINE 10660		**FLIGHT 7**										
A	5856.7	L	593901.6,5830610.7	4.8	3.8	2.2	6.7	0.0	8.2	0.0	0.0	139.6
B	6077.5	B	599331.7,5836079.0	7.6	3.3	23.5	0.8	29.9	17.0	3.4	12.9	---
C	6099.1	B?	599779.7,5836518.1	6.2	1.3	33.5	7.7	8.6	0.1	3.4	12.3	---
D	6114.6	B	600114.8,5836813.7	1.5	2.6	20.5	1.6	14.9	3.6	---	---	---
LINE 10670		**FLIGHT 7**										
A	6574.4	B	595454.8,5832042.0	1.3	6.7	23.1	18.0	17.9	0.4	0.5	0.0	6.0

EM Anomaly List : 11007-1, Gold Creek Area, Quesnel/Likely, B.C.

CX=COAXIAL,CP=COPLANAR			Note: EM amplitudes are local for types B,D,T and are absolute for all others	Estimated depth may be unreliable because the strongest part of the conductor may be deeper or to one side of the flight line, or because of a shallow dip or magnetite/overburden effects								
Label Fid		Interp	XUTM (m), YUTM (m)	CXI5500_LLEVHz Real (ppm)	CXQ5500_LLEVHz Quad (ppm)	CPI7200_LLEVHz Real (ppm)	CPQ7200_LLEVHz Quad (ppm)	CPI56K_LLEVHz Real (ppm)	CPQ56K_LLEVHz Quad (ppm)	Conductance (siemens)	Depth (metres)	Magnetic Corr. (nT)
B	6363.2	B	600260.0,5836858.9	11.4	7.7	48.7	20.1	38.0	17.9	2.2	13.1	---
LINE 10680		**FLIGHT 8**										
A	813.3	L?	594113.2,5830557.0	3.2	3.9	16.8	21.5	7.3	4.2	0.0	0.0	---
B	811.3	L	594149.3,5830592.8	0.4	0.7	27.4	21.5	9.7	3.5	---	---	---
C	670.0	S?	597654.8,5834106.5	20.5	20.9	61.2	89.0	166.4	92.5	1.0	0.0	---
D	604.8	B?	598987.9,5835441.9	5.9	2.6	28.7	17.5	48.5	15.1	2.2	17.2	---
E	589.1	D	599346.1,5835817.5	4.5	3.3	0.0	2.5	0.0	7.9	1.5	26.5	---
F	549.5	B	600374.9,5836842.3	3.6	4.3	21.2	5.1	13.4	0.0	0.8	24.4	---
LINE 10690		**FLIGHT 7**										
A	6916.0	L	594230.6,5830529.9	1.7	2.5	15.1	27.2	2.7	4.0	---	---	60.0
B	6920.0	L	594341.8,5830637.9	0.2	0.6	18.2	12.9	0.0	2.7	---	---	10.9
C	6951.5	D	595032.0,5831383.0	4.9	5.8	0.2	9.5	14.3	11.1	0.9	17.7	---
D	6956.3	D	595120.2,5831486.5	6.0	5.5	1.1	4.8	16.5	12.3	1.3	13.0	---
E	6975.3	B?	595485.4,5831839.0	3.6	1.4	15.6	0.9	5.7	0.3	1.9	27.1	13.3
F	7148.0	L	599558.8,5835823.9	1.1	0.0	10.8	3.8	8.0	0.0	---	---	---
G	7177.6	B	600202.4,5836522.0	4.8	3.1	26.7	15.9	34.8	14.8	1.8	27.4	---
H	7189.9	B	600428.8,5836743.9	8.2	1.8	38.0	0.9	10.7	11.7	4.0	9.1	---
LINE 10700		**FLIGHT 8**										
A	985.2	D	595122.6,5831319.0	8.4	7.9	0.0	2.8	14.0	11.2	1.4	5.7	---
B	1026.1	S	596022.5,5832187.7	12.4	32.3	50.2	113.6	238.0	185.1	1.0	0.0	---
LINE 10710		**FLIGHT 8**										
A	1426.2	S?	597316.5,5833355.7	11.0	30.7	54.2	138.4	293.4	311.3	1.0	0.0	---
B	1380.7	S?	598353.4,5834416.0	14.5	24.5	53.6	105.3	233.3	165.7	1.0	0.0	9.4
C	1355.2	S?	598933.7,5834983.8	17.9	21.9	68.7	99.7	220.5	156.0	1.0	0.0	---
LINE 10720		**FLIGHT 8**										
A	1859.4	S?	598387.8,5834272.3	18.5	38.3	77.5	139.6	272.6	145.1	1.0	0.0	13.7
B	1876.8	D	598850.3,5834721.5	18.5	3.5	97.5	9.8	73.5	19.4	15.1	23.4	25.8
C	1880.0	D	598928.6,5834806.2	26.6	4.0	0.0	1.9	0.0	11.9	24.9	15.8	---

EM Anomaly List : 11007-1, Gold Creek Area, Quesnel/Likely, B.C.

CX=COAXIAL,CP=COPLANAR			Note: EM amplitudes are local for types B,D,T and are absolute for all others	Estimated depth may be unreliable because the strongest part of the conductor may be deeper or to one side of the flight line, or because of a shallow dip or magnetite/overburden effects								
Label Fid		**Interp**	**XUTM (m), YUTM (m)**	**CXI5500_LLEVHz Real (ppm)**	**CXQ5500_LLEVHz Quad (ppm)**	**CPI7200_LLEVHz Real (ppm)**	**CPQ7200_LLEVHz Quad (ppm)**	**CPI56K_LLEVHz Real (ppm)**	**CPQ56K_LLEVHz Quad (ppm)**	**Conductance (siemens)**	**Depth (metres)**	**Magnetic Corr. (nT)**
D	1943.0	S?	600477.6,5836384.8	20.3	14.3	79.7	31.2	100.9	37.5	1.0	0.0	---
LINE 10730		**FLIGHT 8**										
A	2355.6	S?	596370.4,5832127.1	10.4	29.2	37.9	97.8	215.9	195.2	1.0	0.0	---
B	2296.7	S?	597797.9,5833528.4	24.4	27.8	56.1	80.6	163.2	91.6	1.0	0.0	---
C	2289.7	D	597956.0,5833690.5	7.0	6.7	4.7	10.8	26.8	19.7	1.3	20.3	---
D	2250.4	D	598918.0,5834685.1	10.2	2.2	0.9	15.9	61.5	16.9	4.8	26.2	17.5
E	2247.2	L	598997.0,5834753.9	18.5	5.0	68.4	16.1	69.4	24.2	0.0	0.0	---
F	2235.8	L?	599271.7,5835003.0	4.2	4.3	19.5	11.7	25.5	26.4	0.0	0.0	---
G	2206.0	B?	599939.5,5835680.4	7.6	0.0	17.4	0.5	1.0	0.5	7.1	6.8	---
LINE 10740		**FLIGHT 8**										
A	2603.7	D	596126.0,5831660.2	7.5	8.9	7.0	6.7	14.9	7.2	1.0	0.4	8.7
B	2663.1	S	597466.8,5833047.6	14.1	38.9	58.7	148.4	331.7	180.0	1.0	0.0	---
C	2676.1	B?	597800.0,5833399.1	9.3	3.4	16.1	4.6	5.7	0.0	4.8	28.6	---
D	2685.5	D	598037.3,5833648.3	12.7	5.3	19.8	18.1	35.3	2.1	4.3	23.5	---
E	2723.9	L?	599057.7,5834649.7	0.1	1.7	16.0	18.3	36.8	32.0	---	---	---
F	2783.3	B?	600622.2,5836241.1	5.3	2.8	15.9	13.7	23.4	11.2	1.9	0.0	---
LINE 10750		**FLIGHT 8**										
A	3005.3	S?	597523.2,5833000.4	16.1	50.1	74.8	200.9	446.6	257.0	1.0	0.0	---
B	2991.8	D	597875.0,5833346.0	8.6	4.1	8.3	8.1	6.8	1.2	3.2	15.7	8.2
C	2983.5	S?	598075.2,5833549.0	25.1	31.9	94.1	106.1	224.6	125.4	1.0	0.0	---
D	2981.6	B	598123.9,5833596.2	13.6	4.1	45.1	29.2	49.2	0.0	7.1	12.9	---
E	2960.5	L	598568.3,5834008.1	5.2	4.6	1.4	35.5	11.8	0.0	0.0	0.0	5.9
F	2958.7	L	598613.1,5834051.1	5.1	4.4	39.6	35.5	11.8	10.1	0.0	0.0	5.4
G	2956.4	L	598670.5,5834109.7	8.6	9.4	6.9	5.0	15.0	8.0	0.0	0.0	13.1
H	2946.4	B?	598903.8,5834376.2	2.1	6.9	19.8	24.9	17.7	44.9	0.5	8.5	---
I	2944.6	B	598944.9,5834426.0	2.1	6.9	33.5	27.1	11.1	44.9	0.5	8.5	---
J	2939.9	B?	599058.0,5834552.5	0.6	3.8	30.1	23.9	28.6	17.0	0.5	9.2	---
K	2937.6	B?	599117.9,5834610.6	1.3	3.8	27.8	26.1	28.6	19.9	0.6	11.4	---

EM Anomaly List : 11007-1, Gold Creek Area, Quesnel/Likely, B.C.

CX=COAXIAL,CP=COPLANAR			Note: EM amplitudes are local for types B,D,T and are absolute for all others	Estimated depth may be unreliable because the strongest part of the conductor may be deeper or to one side of the flight line, or because of a shallow dip or magnetite/overburden effects								
Label Fid		**Interp**	**XUTM (m), YUTM (m)**	**CXI5500_LLEVHz Real (ppm)**	**CXQ5500_LLEVHz Quad (ppm)**	**CPI7200_LLEVHz Real (ppm)**	**CPQ7200_LLEVHz Quad (ppm)**	**CPI56K_LLEVHz Real (ppm)**	**CPQ56K_LLEVHz Quad (ppm)**	**Conductance (siemens)**	**Depth (metres)**	**Magnetic Corr. (nT)**
L	2894.9	B?	600107.9,5835559.6	7.2	0.3	17.5	0.0	3.7	0.4	5.7	7.5	---
M	2863.7	D	600865.9,5836373.8	13.4	0.5	8.9	5.0	3.4	0.0	12.6	9.4	---
LINE 10760		**FLIGHT 8**										
A	3275.1	L?	595508.5,5830843.3	4.6	2.2	5.2	3.6	3.8	1.5	0.0	0.0	53.3
B	3301.1	S	596160.1,5831496.7	15.6	23.2	78.1	98.0	189.5	91.7	1.0	0.0	6.9
C	3361.1	S?	597515.8,5832798.9	11.6	42.6	41.4	158.2	362.5	397.3	1.0	0.0	---
D	3378.1	D	597934.3,5833251.7	13.8	7.3	19.2	15.6	3.6	0.0	3.3	22.7	14.0
E	3387.2	S	598158.8,5833480.2	28.5	27.3	112.0	92.7	195.6	81.5	1.0	0.0	---
F	3441.3	S	599542.1,5834855.4	24.3	46.4	107.4	179.9	362.5	274.7	1.0	0.0	9.6
G	3470.9	B?	600387.0,5835704.3	4.2	1.0	16.5	10.4	20.9	14.2	2.5	20.1	---
H	3481.7	S?	600686.4,5836018.5	23.3	9.0	92.5	30.1	97.0	22.4	1.0	0.0	---
LINE 10770		**FLIGHT 8**										
A	3928.8	S?	595718.6,5830910.4	10.7	10.9	24.6	29.0	62.1	30.6	1.0	0.0	---
B	3836.4	D	598003.1,5833164.9	18.2	9.8	3.8	19.0	1.4	0.0	3.5	22.9	---
C	3831.9	S?	598107.4,5833273.5	36.5	53.8	130.4	201.6	414.9	289.1	1.0	0.0	---
D	3827.1	B	598219.0,5833384.9	19.6	2.0	66.4	10.1	12.0	0.0	13.1	7.4	---
E	3764.5	S?	599612.2,5834806.4	25.2	48.3	111.3	188.0	377.7	303.7	1.0	0.0	6.6
LINE 10780		**FLIGHT 8**										
A	4090.7	S?	594361.6,5829376.8	2.6	30.0	16.8	119.4	269.5	256.9	1.0	0.0	109.3
B	4248.5	D	597966.2,5832986.8	8.6	12.7	48.9	55.2	91.4	19.8	0.8	16.0	6.0
C	4251.0	D	598026.3,5833048.9	11.5	4.8	48.9	4.4	3.7	2.7	4.2	33.0	---
D	4260.0	B	598242.5,5833264.6	23.0	0.6	123.6	48.0	82.1	4.4	27.6	6.5	---
E	4287.4	B?	598875.7,5833930.1	0.8	1.1	16.0	13.2	26.9	10.1	---	---	---
F	4291.5	S?	598982.2,5834029.0	22.1	36.6	94.9	145.0	298.4	199.8	1.0	0.0	---
G	4343.0	B?	600315.4,5835340.3	4.5	1.2	19.6	10.8	28.4	13.8	2.4	22.2	---
H	4353.6	B	600595.8,5835620.2	2.4	10.8	37.9	39.0	87.1	37.0	0.4	2.5	---
I	4380.1	D	601095.8,5836159.2	21.5	15.2	95.0	52.4	120.7	35.9	2.6	15.1	---

EM Anomaly List : 11007-1, Gold Creek Area, Quesnel/Likely, B.C.

CX=COAXIAL,CP=COPLANAR			Note: EM amplitudes are local for types B,D,T and are absolute for all others		Estimated depth may be unreliable because the strongest part of the conductor may be deeper or to one side of the flight line, or because of a shallow dip or magnetite/overburden effects							
Label Fid		**Interp**	**XUTM (m), YUTM (m)**	**CXI5500_LLEVHz Real (ppm)**	**CXQ5500_LLEVHz Quad (ppm)**	**CPI7200_LLEVHz Real (ppm)**	**CPQ7200_LLEVHz Quad (ppm)**	**CPI56K_LLEVHz Real (ppm)**	**CPQ56K_LLEVHz Quad (ppm)**	**Conductance (siemens)**	**Depth (metres)**	**Magnetic Corr. (nT)**
LINE 10790		**FLIGHT 8**										
A	4770.4	S	594430.5,5829343.9	5.2	31.0	15.9	116.6	265.7	253.9	1.0	0.0	116.5
B	4678.5	D	596302.8,5831220.4	8.5	1.2	4.3	0.8	6.0	4.7	5.1	4.6	7.7
C	4602.9	D	598051.2,5832956.1	9.8	5.4	20.1	11.0	6.1	0.0	2.7	23.4	---
D	4592.3	D	598300.6,5833222.8	17.0	5.4	76.3	19.1	57.9	6.0	7.0	17.3	---
E	4563.2	S?	598989.2,5833873.8	19.7	29.7	86.2	117.4	238.4	143.0	1.0	0.0	9.6
F	4489.8	B	600687.0,5835602.7	6.6	7.6	35.7	20.3	58.2	39.4	1.0	14.6	15.3
G	4472.3	S	601152.0,5836075.1	24.1	13.1	94.3	35.4	107.2	26.0	1.0	0.0	---
LINE 10800		**FLIGHT 8**										
A	5014.8	D	596358.9,5831082.5	8.8	3.4	1.5	0.3	8.1	0.5	4.2	20.8	7.7
B	5021.8	S	596501.7,5831227.4	23.5	41.6	85.5	155.1	307.9	209.9	1.0	0.0	8.9
C	5098.9	S?	598097.2,5832858.6	34.3	32.1	104.6	114.6	221.6	98.6	1.0	0.0	8.4
D	5107.6	B	598312.8,5833087.0	26.9	9.4	86.4	40.9	66.2	0.0	7.1	3.4	---
LINE 10810		**FLIGHT 8**										
A	5578.3	D	596367.6,5830992.3	19.7	9.3	48.3	0.0	75.9	2.3	4.3	9.2	---
B	5575.1	D	596431.4,5831068.2	14.7	13.6	6.9	51.7	107.0	10.5	1.7	7.0	15.0
C	5531.0	S?	597428.8,5832043.1	7.8	33.1	42.9	134.1	300.2	225.0	1.0	0.0	---
D	5502.3	S	598101.3,5832742.5	23.9	28.7	81.7	99.7	193.7	76.7	1.0	0.0	11.1
E	5491.1	B	598372.0,5833004.4	26.8	2.1	72.0	21.3	38.7	0.0	20.9	0.0	---
F	5408.7	B	600293.5,5834906.1	9.2	0.0	30.3	2.1	8.8	0.0	9.1	17.1	---
LINE 10820		**FLIGHT 8**										
A	5938.3	B?	596710.4,5831204.1	4.3	3.7	17.6	15.7	51.5	67.4	1.2	35.1	6.9
B	6001.2	S?	598036.5,5832520.1	12.2	37.1	53.4	136.9	302.6	256.9	1.0	0.0	---
C	6015.9	D	598404.2,5832882.4	14.1	1.9	18.4	23.5	12.1	1.7	8.1	15.2	---
D	6051.6	B	599292.4,5833772.3	6.3	0.8	28.0	1.1	19.1	21.2	4.1	29.3	---
E	6063.3	B	599589.9,5834069.3	2.7	2.0	21.3	26.2	58.7	66.6	---	---	---
LINE 10830		**FLIGHT 8**										
A	6353.8	D	596488.6,5830866.6	21.3	6.8	10.8	19.2	83.8	81.7	7.6	13.3	---

EM Anomaly List : 11007-1, Gold Creek Area, Quesnel/Likely, B.C.

CX=COAXIAL,CP=COPLANAR			Note: EM amplitudes are local for types B,D,T and are absolute for all others		Estimated depth may be unreliable because the strongest part of the conductor may be deeper or to one side of the flight line, or because of a shallow dip or magnetite/overburden effects							
Label Fid		**Interp**	**XUTM (m), YUTM (m)**	**CXI5500_LLEVHz Real (ppm)**	**CXQ5500_LLEVHz Quad (ppm)**	**CPI7200_LLEVHz Real (ppm)**	**CPQ7200_LLEVHz Quad (ppm)**	**CPI56K_LLEVHz Real (ppm)**	**CPQ56K_LLEVHz Quad (ppm)**	**Conductance (siemens)**	**Depth (metres)**	**Magnetic Corr. (nT)**
B	6270.3	S?	598438.2,5832783.5	29.9	19.0	73.8	66.7	137.8	55.3	1.0	0.0	---
C	6232.5	B?	599300.4,5833636.3	14.8	3.6	75.2	16.7	25.5	0.0	9.8	19.9	---
D	6217.8	B?	599621.9,5833970.2	5.5	1.5	27.3	8.8	7.9	48.8	2.8	36.7	---
LINE 10840		**FLIGHT 8**										
A	6698.2	S?	596522.8,5830800.8	12.5	11.0	18.4	25.4	60.5	44.9	1.0	0.0	---
B	6791.2	B?	598414.7,5832598.2	18.1	4.2	18.6	6.9	11.0	0.0	11.3	13.4	6.7
C	6793.7	\	598474.4,5832657.5	16.7	4.6	33.7	11.8	16.5	2.4	8.5	14.3	---
D	6830.5	D	599360.2,5833531.0	19.0	3.7	57.0	15.7	22.1	0.0	14.8	18.7	---
E	6841.6	B?	599643.2,5833827.5	14.7	0.6	16.4	21.9	41.8	49.7	13.7	20.9	---
LINE 10850		**FLIGHT 8**										
A	7268.9	L	596480.5,5830533.0	0.0	0.2	12.1	15.4	8.1	0.8	---	---	---
B	7264.3	B?	596597.6,5830642.3	5.2	0.0	18.5	17.7	2.8	0.2	4.5	0.0	---
C	7182.0	B	598493.9,5832557.3	8.4	8.6	24.3	6.5	26.2	11.4	1.2	0.0	---
D	7143.7	D	599405.2,5833447.9	11.9	0.3	10.6	0.2	0.0	0.0	11.2	17.7	---
LINE 10861		**FLIGHT 8**										
A	7658.9	L	596622.1,5830536.5	13.0	3.5	6.5	2.1	22.5	2.6	0.0	0.0	---
B	7667.8	S?	596828.1,5830736.3	15.7	23.9	22.7	36.9	77.3	70.0	1.0	0.0	5.6
C	7683.1	S	597180.3,5831083.8	16.4	44.4	65.5	159.7	339.9	279.5	1.0	0.0	---
D	7696.6	S?	597419.5,5831311.4	8.9	26.3	41.2	81.4	167.7	107.5	1.0	0.0	---
E	7752.5	S?	598631.7,5832555.6	23.9	25.9	62.1	73.7	146.4	68.7	1.0	0.0	---
F	7788.8	D	599448.8,5833367.6	12.4	3.4	10.0	13.5	2.7	1.5	7.9	31.5	---
G	7791.9	B	599526.9,5833446.2	3.3	3.0	20.0	5.4	4.8	11.9	1.0	47.0	---
LINE 10870		**FLIGHT 8**										
A	8167.9	S?	594891.0,5828685.1	7.0	23.3	34.8	99.5	215.3	131.8	1.0	0.0	---
B	8088.4	L	596708.7,5830477.5	9.0	2.1	13.1	6.6	14.4	2.2	0.0	0.0	---
C	8080.2	L?	596904.2,5830672.1	4.9	2.4	6.3	1.5	14.6	3.1	0.0	0.0	7.2
D	7969.8	S?	599534.8,5833299.0	34.0	28.7	111.4	115.1	247.3	152.0	1.0	0.0	---
E	7924.1	B	600640.5,5834404.6	5.2	2.7	24.1	3.3	16.9	3.6	2.0	0.0	---

EM Anomaly List : 11007-1, Gold Creek Area, Quesnel/Likely, B.C.

CX=COAXIAL,CP=COPLANAR			Note: EM amplitudes are local for types B,D,T and are absolute for all others		Estimated depth may be unreliable because the strongest part of the conductor may be deeper or to one side of the flight line, or because of a shallow dip or magnetite/overburden effects							
Label Fid		**Interp**	**XUTM (m), YUTM (m)**	**CXI5500_LLEVHz Real (ppm)**	**CXQ5500_LLEVHz Quad (ppm)**	**CPI7200_LLEVHz Real (ppm)**	**CPQ7200_LLEVHz Quad (ppm)**	**CPI56K_LLEVHz Real (ppm)**	**CPQ56K_LLEVHz Quad (ppm)**	**Conductance (siemens)**	**Depth (metres)**	**Magnetic Corr. (nT)**
LINE 10880	**FLIGHT 8**											
A	8331.2	S	594885.9,5828509.1	21.9	81.2	119.0	307.7	652.5	366.4	1.0	0.0	---
B	8436.8	S	597337.7,5830982.3	11.0	27.0	44.6	86.7	184.9	127.4	1.0	0.0	9.2
C	8508.5	S?	598778.1,5832414.7	14.4	19.5	70.1	61.4	133.1	56.0	1.0	0.0	---
D	8537.2	S	599373.3,5832979.8	29.5	80.1	139.8	306.9	648.8	598.5	1.0	0.0	---
E	8545.0	D	599545.4,5833162.6	14.4	0.0	31.2	0.0	0.0	0.0	17.3	32.4	---
F	8565.7	S	600040.1,5833670.0	20.6	35.6	113.5	127.5	254.0	137.4	1.0	0.0	---
LINE 10890	**FLIGHT 9**											
A	1189.1	B?	594851.6,5828331.1	8.1	16.2	16.8	38.9	93.2	45.3	0.6	7.8	---
B	1182.4	S	595020.1,5828514.2	19.5	74.8	97.1	304.8	657.3	336.6	1.0	0.0	87.1
C	1123.3	S?	596267.6,5829774.9	6.5	20.2	34.7	87.4	192.3	139.8	1.0	0.4	---
D	1017.6	D	598782.6,5832259.9	11.6	14.0	30.5	54.8	109.8	75.5	1.2	15.1	---
E	1009.1	D	598917.7,5832384.5	21.2	10.7	35.2	38.9	76.9	13.7	4.0	37.0	---
F	1002.4	L?	599003.5,5832473.9	3.7	1.2	3.6	17.0	51.4	59.2	0.0	0.0	---
G	981.0	S	599399.2,5832862.9	25.8	39.9	90.5	167.4	359.6	252.5	1.0	0.0	---
H	974.1	B	599570.4,5833042.2	12.0	11.1	82.7	25.6	96.0	80.4	1.6	23.6	---
I	961.4	S?	599878.6,5833374.2	27.5	35.9	98.3	134.6	275.0	156.6	1.0	0.0	---
J	928.1	B?	600687.2,5834164.1	4.3	5.5	16.0	1.1	27.8	8.8	0.8	17.2	---
LINE 10900	**FLIGHT 9**											
A	1388.1	S	594909.0,5828252.3	12.2	48.7	55.4	179.2	386.0	253.2	1.0	0.0	36.8
B	1397.0	S	595103.8,5828453.0	9.3	47.0	37.1	174.2	421.9	329.2	1.0	2.7	26.3
C	1501.4	L?	597406.3,5830505.5	4.8	16.2	10.4	10.6	0.5	1.1	0.0	0.0	---
D	1504.5	L	597427.6,5830590.6	21.1	10.8	4.8	4.1	0.0	1.2	0.0	0.0	---
E	1507.4	L	597450.5,5830668.9	7.5	10.8	5.8	13.6	8.3	4.9	0.0	0.0	---
F	1588.2	D	598836.0,5832174.7	12.4	13.7	41.5	67.2	75.1	61.1	1.3	14.0	---
G	1617.4	L	599208.0,5832553.2	6.2	9.0	5.6	5.3	14.2	35.1	0.0	0.0	---
H	1621.6	L?	599253.2,5832607.8	4.7	1.3	1.1	4.4	6.2	43.9	0.0	0.0	---
I	1633.6	B?	599348.6,5832715.0	4.7	6.9	21.9	54.5	115.5	88.7	0.7	42.3	---

EM Anomaly List : 11007-1, Gold Creek Area, Quesnel/Likely, B.C.

CX=COAXIAL,CP=COPLANAR			Note: EM amplitudes are local for types B,D,T and are absolute for all others	Estimated depth may be unreliable because the strongest part of the conductor may be deeper or to one side of the flight line, or because of a shallow dip or magnetite/overburden effects								
Label Fid		**Interp**	**XUTM (m), YUTM (m)**	**CXI5500_LLEVHz Real (ppm)**	**CXQ5500_LLEVHz Quad (ppm)**	**CPI7200_LLEVHz Real (ppm)**	**CPQ7200_LLEVHz Quad (ppm)**	**CPI56K_LLEVHz Real (ppm)**	**CPQ56K_LLEVHz Quad (ppm)**	**Conductance (siemens)**	**Depth (metres)**	**Magnetic Corr. (nT)**
J	1650.6	B	599585.5,5832908.3	24.4	6.4	53.4	36.4	67.8	41.1	10.6	19.3	---
K	1678.7	S	600185.7,5833532.1	34.6	48.5	153.1	185.0	349.1	155.7	1.0	0.0	---
L	1706.7	B?	600823.1,5834169.1	15.6	3.8	47.0	7.6	36.0	17.5	10.2	15.1	---
LINE 10910		**FLIGHT 9**										
A	1976.7	L	597659.6,5830459.0	7.5	6.4	2.4	6.2	0.7	2.0	0.0	0.0	12.0
B	1907.3	D	598943.7,5832129.7	22.8	25.2	32.2	28.5	35.8	55.5	1.6	13.0	---
C	1901.0	D	599060.2,5832222.3	14.2	6.3	0.0	0.0	0.0	0.0	4.1	28.9	---
D	1889.4	L?	599208.9,5832384.7	4.3	10.6	6.1	14.0	27.9	4.3	0.0	0.0	---
E	1887.1	L?	599247.3,5832430.7	3.9	1.2	4.1	27.3	27.1	13.5	0.0	0.0	5.5
F	1861.4	B	599629.5,5832826.5	15.2	0.0	79.7	15.4	7.5	36.0	18.7	24.5	---
G	1857.3	S?	599728.6,5832922.8	36.4	44.1	107.1	152.7	356.2	253.3	1.0	0.0	13.3
H	1849.7	S	599920.6,5833118.2	26.4	37.5	89.6	143.0	282.6	166.5	1.0	0.0	---
I	1836.6	S?	600250.2,5833471.8	26.1	30.8	100.2	124.3	242.3	120.0	1.0	0.0	---
J	1809.7	B?	600902.4,5834109.8	1.8	0.0	16.3	0.6	1.0	6.3	---	---	---
LINE 10920		**FLIGHT 9**										
A	2461.3	S?	594539.8,5827600.6	4.6	20.7	19.9	92.7	192.4	169.9	1.0	4.1	74.2
B	2701.4	D	598999.3,5832071.0	7.5	7.9	1.8	8.0	30.0	1.4	1.2	19.7	---
C	2707.1	D	599098.4,5832165.3	13.0	15.4	11.4	0.5	55.2	60.0	1.2	15.2	---
D	2716.1	L	599231.2,5832359.0	7.4	1.3	7.4	6.3	5.7	0.3	0.0	0.0	---
E	2718.5	L	599267.2,5832411.6	10.1	9.3	0.7	0.5	5.8	0.2	0.0	0.0	---
F	2721.5	L?	599320.5,5832466.7	3.8	9.1	4.7	5.3	9.6	8.4	0.0	0.0	---
G	2744.7	B	599690.2,5832743.7	17.3	0.4	52.0	27.2	114.6	83.2	18.9	23.3	---
H	2748.6	D	599765.0,5832808.5	8.0	8.6	4.1	30.9	21.0	32.7	1.2	24.9	9.5
I	2787.6	B?	600535.5,5833604.6	5.8	0.3	17.8	4.8	14.4	2.3	4.4	34.6	---
J	2811.5	B?	601006.8,5834074.7	6.8	4.6	28.9	9.5	31.7	36.4	1.9	44.7	---
LINE 10930		**FLIGHT 9**										
A	3244.3	S	594669.2,5827581.5	6.5	28.1	29.1	127.6	290.3	233.0	1.0	0.8	112.7
B	3147.8	S?	596573.8,5829484.3	11.6	14.1	27.6	53.7	109.5	73.3	1.0	6.9	116.4

EM Anomaly List : 11007-1, Gold Creek Area, Quesnel/Likely, B.C.

CX=COAXIAL,CP=COPLANAR			Note: EM amplitudes are local for types B,D,T and are absolute for all others		Estimated depth may be unreliable because the strongest part of the conductor may be deeper or to one side of the flight line, or because of a shallow dip or magnetite/overburden effects							
Label Fid		**Interp**	**XUTM (m), YUTM (m)**	**CXI5500_LLEVHz Real (ppm)**	**CXQ5500_LLEVHz Quad (ppm)**	**CPI7200_LLEVHz Real (ppm)**	**CPQ7200_LLEVHz Quad (ppm)**	**CPI56K_LLEVHz Real (ppm)**	**CPQ56K_LLEVHz Quad (ppm)**	**Conductance (siemens)**	**Depth (metres)**	**Magnetic Corr. (nT)**
C	3100.4	D	597388.6,5830261.5	6.4	2.6	6.8	2.9	6.2	1.2	2.5	0.0	10.2
D	3093.7	L?	597537.9,5830365.0	4.8	3.3	5.1	4.4	0.4	0.3	0.0	0.0	7.1
E	3089.2	L?	597631.1,5830435.7	5.1	8.6	9.1	8.9	15.4	11.6	0.0	0.0	5.4
F	3086.9	L	597672.8,5830478.4	28.5	16.0	0.0	6.5	0.0	11.6	0.0	0.0	---
G	3083.9	L?	597718.8,5830544.1	1.6	2.1	12.7	5.6	1.0	0.0	---	---	---
H	3019.1	S?	599047.2,5831972.8	20.6	39.0	85.0	165.3	350.3	250.6	1.0	0.0	---
I	3012.3	L	599167.1,5832107.1	17.3	15.8	21.2	54.8	107.7	103.9	0.0	0.0	---
J	3006.9	L	599282.8,5832196.7	5.7	1.2	17.4	0.0	0.0	0.4	0.0	0.0	---
K	3004.4	L	599332.7,5832239.1	16.4	13.2	1.8	5.1	0.5	0.0	0.0	0.0	---
L	2960.8	S	600073.9,5832995.7	16.8	33.6	81.3	152.9	331.8	270.1	1.0	0.0	---
M	2930.2	D	600797.8,5833733.5	3.8	2.5	32.9	5.7	20.6	4.5	1.5	14.9	---
N	2921.4	S	600981.0,5833908.5	62.0	20.9	211.8	88.8	286.0	180.9	1.0	0.0	---
LINE 10940		**FLIGHT 9**										
A	3573.4	L	597762.5,5830428.2	21.5	9.7	23.2	19.4	54.3	20.1	0.0	0.0	12.7
B	3592.2	S?	597936.4,5830798.5	5.7	20.3	27.7	81.4	176.0	180.3	1.0	11.7	53.3
C	3667.6	S?	599216.8,5832005.1	24.1	18.2	67.6	61.3	126.2	57.4	1.0	16.0	---
D	3678.8	L	599388.3,5832176.6	12.2	3.3	12.5	8.2	18.1	13.0	0.0	0.0	---
E	3708.4	D	599789.3,5832546.7	9.5	0.4	18.4	3.9	12.5	7.6	8.0	41.3	---
F	3736.9	D	600320.8,5833111.5	8.6	8.7	31.8	38.1	56.4	22.4	1.3	22.2	---
G	3757.8	B	600741.2,5833516.0	17.1	5.6	17.9	12.8	28.7	0.6	6.8	16.8	---
H	3761.9	D	600819.2,5833597.2	5.5	0.3	13.9	7.9	2.0	0.0	4.3	21.3	---
I	3769.8	D	600970.0,5833745.2	13.3	0.6	26.0	0.5	9.7	3.3	11.9	19.7	---
J	3779.5	S?	601151.8,5833938.4	45.1	8.1	113.5	56.6	173.1	99.4	1.0	0.0	---
LINE 10950		**FLIGHT 9**										
A	4206.6	S	594815.6,5827458.1	4.9	30.4	23.3	115.7	276.0	256.9	1.0	0.0	---
B	4061.5	S?	597535.5,5830171.2	12.7	18.9	52.7	80.7	164.4	88.6	1.0	0.0	6.7
C	4052.4	L	597690.6,5830324.3	14.7	0.0	2.9	1.5	0.0	0.0	0.0	0.0	---
D	4047.4	L	597782.7,5830418.7	39.5	31.2	44.3	28.7	34.5	0.0	0.0	0.0	---

EM Anomaly List : 11007-1, Gold Creek Area, Quesnel/Likely, B.C.

CX=COAXIAL,CP=COPLANAR			Note: EM amplitudes are local for types B,D,T and are absolute for all others		Estimated depth may be unreliable because the strongest part of the conductor may be deeper or to one side of the flight line, or because of a shallow dip or magnetite/overburden effects							
Label Fid		**Interp**	**XUTM (m), YUTM (m)**	**CXI5500_LLEVHz Real (ppm)**	**CXQ5500_LLEVHz Quad (ppm)**	**CPI7200_LLEVHz Real (ppm)**	**CPQ7200_LLEVHz Quad (ppm)**	**CPI56K_LLEVHz Real (ppm)**	**CPQ56K_LLEVHz Quad (ppm)**	**Conductance (siemens)**	**Depth (metres)**	**Magnetic Corr. (nT)**
E	4044.0	L	597849.9,5830486.1	12.0	14.2	37.9	30.5	34.5	0.0	0.0	0.0	---
F	3981.9	S?	599179.2,5831836.5	25.7	23.6	70.5	80.9	159.4	79.7	1.0	6.1	---
G	3974.3	D	599344.7,5831969.6	5.4	8.6	25.8	16.2	0.0	0.1	0.7	0.0	---
H	3972.2	D	599386.8,5832013.5	5.0	8.6	7.4	2.8	0.0	0.4	0.6	0.0	---
I	3952.0	S?	599713.3,5832351.0	39.7	22.1	102.3	99.6	227.1	139.1	1.0	0.0	---
J	3945.6	B?	599834.3,5832470.3	12.7	1.1	25.3	5.6	25.4	20.2	9.0	34.0	---
K	3931.8	S	600147.5,5832785.2	26.8	39.4	86.0	157.5	340.6	279.5	1.0	0.0	---
L	3899.8	D	600948.2,5833593.5	10.5	4.0	0.5	7.2	2.4	7.1	4.6	23.4	---
M	3896.0	D	601040.3,5833679.9	8.3	0.5	30.4	1.8	25.7	0.0	6.4	21.5	---
N	3886.7	D	601231.7,5833878.0	17.2	0.1	41.7	1.8	8.3	6.7	21.4	21.2	---
LINE 10960		**FLIGHT 9**										
A	4575.5	S	595297.9,5827788.4	5.6	28.5	30.4	111.9	255.2	177.4	1.0	3.1	---
B	4700.0	L	597716.7,5830363.1	6.1	0.0	6.6	2.2	4.5	2.3	0.0	0.0	10.4
C	4701.5	L?	597743.4,5830396.9	4.3	25.8	2.1	2.3	4.5	1.8	0.0	0.0	13.7
D	4703.3	L	597772.8,5830437.5	23.9	23.5	11.4	15.2	4.4	0.0	0.0	0.0	15.1
E	4706.5	L?	597819.9,5830508.3	5.6	7.3	15.8	16.8	2.3	0.3	0.0	0.0	5.9
F	4713.2	D	597918.5,5830635.8	5.2	2.7	2.8	0.9	3.5	2.4	2.0	32.7	8.3
G	4784.9	D	599216.0,5831599.8	4.0	1.8	7.1	2.0	1.0	0.8	1.9	0.0	---
H	4794.2	D	599369.4,5831784.1	4.6	4.0	2.4	0.4	0.3	0.7	1.2	0.0	---
I	4819.8	S?	599758.5,5832241.4	36.8	25.0	123.3	107.0	247.3	150.8	1.0	0.0	---
J	4827.2	B	599873.6,5832372.3	3.0	0.9	36.0	0.0	22.6	21.6	---	---	---
K	4832.9	D	599970.3,5832470.0	6.4	0.8	10.5	0.0	0.0	0.0	4.0	32.3	9.5
L	4837.6	S	600052.7,5832550.2	26.3	40.3	96.9	148.7	337.7	243.1	1.0	0.0	19.6
M	4845.8	S?	600206.3,5832705.1	18.1	35.3	75.7	134.0	296.4	225.0	1.0	6.0	---
N	4867.4	D	600630.6,5833126.8	25.4	2.0	19.9	16.2	18.1	1.3	19.7	14.0	---
O	4892.0	B	601088.1,5833580.1	9.4	0.5	40.1	0.0	10.1	0.4	7.4	30.5	---
P	4899.5	B?	601214.7,5833711.8	5.8	1.7	20.1	20.5	15.7	1.0	2.8	38.6	---
Q	4908.5	B	601364.8,5833858.6	44.5	10.6	86.2	36.0	89.5	0.0	14.6	12.7	---

EM Anomaly List : 11007-1, Gold Creek Area, Quesnel/Likely, B.C.

CX=COAXIAL,CP=COPLANAR			Note: EM amplitudes are local for types B,D,T and are absolute for all others		Estimated depth may be unreliable because the strongest part of the conductor may be deeper or to one side of the flight line, or because of a shallow dip or magnetite/overburden effects							
Label Fid		**Interp**	**XUTM (m), YUTM (m)**	**CXI5500_LLEVHz Real (ppm)**	**CXQ5500_LLEVHz Quad (ppm)**	**CPI7200_LLEVHz Real (ppm)**	**CPQ7200_LLEVHz Quad (ppm)**	**CPI56K_LLEVHz Real (ppm)**	**CPQ56K_LLEVHz Quad (ppm)**	**Conductance (siemens)**	**Depth (metres)**	**Magnetic Corr. (nT)**
LINE 10970		**FLIGHT 9**										
A	5172.2	L	597835.1,5830389.5	15.6	22.9	7.8	6.9	1.6	1.9	0.0	0.0	6.3
B	5169.9	D	597900.5,5830419.8	12.9	23.9	11.0	13.1	1.1	1.9	0.8	0.0	9.8
C	5167.7	B	597963.6,5830446.1	5.3	12.6	19.1	9.7	6.3	0.8	0.5	0.0	9.2
D	5111.8	L	599171.8,5831532.7	2.0	2.1	20.0	13.6	10.2	0.7	---	---	---
E	5109.5	L	599224.8,5831585.1	6.3	1.2	21.5	15.3	1.3	0.9	0.0	0.0	---
F	5077.3	D	599808.2,5832161.0	8.4	0.0	0.0	4.9	0.0	0.0	8.0	33.8	---
G	5072.5	D	599899.5,5832251.7	9.6	4.7	8.7	12.3	58.4	63.3	3.2	39.4	---
H	5068.1	D	599981.8,5832336.2	20.9	0.9	22.5	3.4	11.9	0.0	20.7	21.3	---
I	5039.3	D	600601.5,5832962.3	11.1	7.8	2.9	8.8	19.6	28.3	2.1	20.4	---
J	5035.5	D	600687.1,5833049.2	16.5	1.2	18.4	0.3	6.6	0.0	12.8	13.4	---
K	5018.9	B?	601051.2,5833413.8	6.5	0.2	16.8	1.2	19.8	17.5	5.2	47.7	---
L	5012.5	B?	601179.9,5833548.3	4.6	1.4	16.4	2.9	11.3	1.8	2.4	37.1	---
M	5007.0	D	601290.7,5833655.6	9.8	1.8	48.8	9.2	32.7	1.5	5.2	31.4	---
N	5003.7	D	601356.6,5833715.0	4.6	0.8	1.7	0.0	0.0	1.9	2.9	22.2	---
O	4999.8	D	601432.7,5833788.6	13.7	3.9	4.2	10.7	4.9	5.7	7.6	22.3	---
LINE 10980		**FLIGHT 9**										
A	5645.9	D	598058.9,5830167.0	17.0	4.6	19.5	16.5	7.1	3.9	8.9	12.2	---
B	5649.3	D	598127.8,5830222.4	15.5	1.8	2.3	6.3	0.0	0.7	9.6	0.0	21.7
C	5657.8	D	598230.8,5830384.6	6.6	10.3	5.2	6.6	13.3	19.9	0.7	25.8	42.8
D	5705.2	L?	598992.6,5831189.8	0.2	0.6	16.2	31.6	0.0	1.6	---	---	---
E	5709.8	L	599070.7,5831276.2	0.7	4.1	38.8	10.4	0.9	5.1	0.0	0.0	---
F	5711.5	L?	599101.5,5831307.9	3.2	6.6	18.8	16.9	25.8	22.1	0.0	0.0	---
G	5739.2	D	599544.2,5831751.5	19.8	1.6	66.4	13.9	44.6	2.0	15.0	32.2	---
H	5751.9	D	599749.5,5831959.4	12.7	1.2	2.5	21.5	3.4	3.5	8.8	24.8	---
I	5756.7	S	599836.9,5832048.5	55.6	38.7	181.6	162.9	392.1	260.7	1.0	0.0	---
J	5759.1	D	599882.2,5832096.0	6.0	0.0	0.0	0.0	0.0	1.6	5.3	44.5	---
K	5765.2	B	600001.4,5832217.6	37.6	2.3	94.8	0.0	65.2	26.6	35.0	13.6	---

EM Anomaly List : 11007-1, Gold Creek Area, Quesnel/Likely, B.C.

CX=COAXIAL,CP=COPLANAR			Note: EM amplitudes are local for types B,D,T and are absolute for all others		Estimated depth may be unreliable because the strongest part of the conductor may be deeper or to one side of the flight line, or because of a shallow dip or magnetite/overburden effects							
Label Fid		**Interp**	**XUTM (m), YUTM (m)**	**CXI5500_LLEVHz Real (ppm)**	**CXQ5500_LLEVHz Quad (ppm)**	**CPI7200_LLEVHz Real (ppm)**	**CPQ7200_LLEVHz Quad (ppm)**	**CPI56K_LLEVHz Real (ppm)**	**CPQ56K_LLEVHz Quad (ppm)**	**Conductance (siemens)**	**Depth (metres)**	**Magnetic Corr. (nT)**
L	5772.1	D	600145.0,5832358.4	10.9	9.3	28.9	16.9	49.0	20.8	1.7	20.1	33.4
M	5796.5	D	600654.3,5832875.8	9.7	3.2	0.0	3.0	2.7	0.0	5.4	35.0	---
N	5800.9	D	600748.7,5832967.6	21.2	8.3	72.1	15.5	73.3	13.2	5.6	15.9	---
O	5803.8	D	600810.2,5833026.2	22.7	11.0	80.9	9.9	73.3	0.0	4.3	6.9	---
P	5819.4	B?	601130.9,5833347.8	7.4	0.2	18.2	5.6	2.3	0.0	6.3	30.4	---
Q	5833.8	D	601430.7,5833642.1	6.2	0.7	0.0	0.0	0.0	2.0	4.1	24.4	---
R	5836.3	D	601481.9,5833694.3	5.6	3.9	50.3	6.7	41.1	4.4	1.7	30.8	---
LINE 10990		**FLIGHT 9**										
A	6106.7	D	597814.3,5829888.1	8.0	6.1	3.2	3.1	9.5	7.1	1.7	0.0	---
B	6017.8	D	599619.5,5831685.5	12.9	0.4	37.4	6.0	0.4	0.0	11.9	18.9	---
C	6009.4	S?	599802.2,5831875.6	36.4	26.9	102.7	113.6	245.4	127.4	1.0	0.0	---
D	6003.4	D	599939.5,5832019.0	4.4	0.0	9.2	0.0	1.1	0.0	3.8	39.4	---
E	5998.2	B	600062.8,5832141.9	20.3	0.0	28.4	3.2	12.0	30.9	29.4	17.3	6.8
F	5992.7	D	600190.7,5832274.3	32.0	3.9	57.6	46.3	52.2	0.4	36.1	18.8	65.0
G	5989.7	D	600262.4,5832346.7	4.9	5.9	0.0	8.5	8.4	18.7	0.9	26.6	---
H	5981.6	S?	600462.8,5832547.4	21.7	46.1	88.2	179.1	396.5	287.6	1.0	0.0	---
I	5975.8	B?	600603.6,5832688.6	6.0	7.8	14.8	18.6	43.5	23.2	0.8	21.8	---
J	5971.1	D	600719.7,5832801.9	9.0	8.6	10.8	15.6	26.1	4.0	1.4	20.0	---
K	5967.1	D	600819.9,5832897.7	20.9	10.0	54.0	3.0	6.5	9.4	4.3	20.3	---
L	5964.0	D	600895.4,5832969.5	12.0	12.1	54.0	18.4	48.1	2.2	1.4	3.9	---
M	5949.6	B	601211.7,5833300.7	28.8	3.8	112.3	22.6	80.9	9.8	30.5	21.2	---
N	5943.8	S?	601334.0,5833417.8	36.8	14.6	90.9	44.2	129.2	62.1	1.0	0.0	---
O	5931.2	B	601592.3,5833679.0	6.4	7.9	18.4	0.0	14.2	0.0	0.9	20.0	---
LINE 11000		**FLIGHT 9**										
A	6731.7	L	598140.5,5830063.2	10.3	3.4	38.8	23.3	31.8	1.6	0.0	0.0	---
B	6735.3	L	598204.7,5830135.0	13.4	6.2	1.7	0.8	6.1	2.8	0.0	0.0	---
C	6783.0	L	599079.5,5831015.4	5.6	2.3	35.0	2.6	7.4	0.0	0.0	0.0	---
D	6815.7	D	599662.6,5831583.6	41.5	11.1	92.7	16.8	20.1	6.2	12.0	10.0	---

EM Anomaly List : 11007-1, Gold Creek Area, Quesnel/Likely, B.C.

CX=COAXIAL,CP=COPLANAR			Note: EM amplitudes are local for types B,D,T and are absolute for all others		Estimated depth may be unreliable because the strongest part of the conductor may be deeper or to one side of the flight line, or because of a shallow dip or magnetite/overburden effects							
Label Fid		Interp	XUTM (m), YUTM (m)	CXI5500_LLEVHz Real (ppm)	CXQ5500_LLEVHz Quad (ppm)	CPI7200_LLEVHz Real (ppm)	CPQ7200_LLEVHz Quad (ppm)	CPI56K_LLEVHz Real (ppm)	CPQ56K_LLEVHz Quad (ppm)	Conductance (siemens)	Depth (metres)	Magnetic Corr. (nT)
E	6819.8	D	599735.1,5831659.5	11.1	7.6	0.8	16.4	20.5	1.5	2.2	28.4	---
F	6826.0	D	599844.8,5831773.3	22.2	6.8	15.5	37.4	73.7	83.3	8.0	26.2	---
G	6835.8	B	600006.7,5831944.2	43.0	6.2	165.0	7.5	91.7	108.7	30.8	11.6	---
H	6842.0	D	600121.9,5832056.6	28.3	1.3	49.0	0.0	25.8	0.0	29.2	22.4	---
I	6848.5	D	600251.8,5832173.8	34.4	6.3	46.0	16.9	33.1	4.5	20.1	8.6	79.9
J	6870.1	S?	600685.4,5832626.1	35.0	51.0	116.3	179.3	368.9	239.5	1.0	0.0	---
K	6874.7	D	600785.4,5832721.2	10.5	6.0	17.5	9.5	8.7	29.7	2.7	30.1	---
L	6879.5	\	600885.9,5832818.9	18.5	8.0	32.5	13.9	6.9	2.6	4.7	23.2	---
M	6885.1	D	600999.3,5832934.3	13.4	9.5	13.2	19.9	19.4	1.2	2.2	16.5	---
N	6891.1	D	601121.7,5833054.5	20.3	14.6	27.4	14.6	8.2	23.1	2.5	12.6	---
O	6894.4	D	601188.5,5833122.2	15.9	8.9	49.2	14.0	41.5	13.9	3.2	18.5	---
LINE 11010		**FLIGHT 9**										
A	7176.2	S?	597818.5,5829743.2	5.8	7.6	18.4	24.7	56.7	33.8	1.0	0.0	---
B	7163.6	L	598101.7,5829968.0	18.6	16.2	2.0	8.0	1.3	0.0	0.0	0.0	---
C	7161.5	L	598152.1,5830002.2	41.5	5.3	2.7	2.1	1.3	0.0	0.0	0.0	---
D	7158.8	L	598213.5,5830051.7	19.0	22.8	7.7	7.4	5.8	0.8	0.0	0.0	---
E	7119.4	D	599001.7,5830801.9	6.5	4.4	2.6	4.5	5.4	0.8	1.8	0.0	---
F	7117.2	D	599045.4,5830847.8	4.4	7.9	2.6	3.1	5.0	0.5	0.6	0.0	---
G	7092.8	S?	599615.1,5831398.3	22.1	26.3	66.9	83.0	176.8	94.3	1.0	0.0	---
H	7088.7	D	599714.2,5831503.7	10.8	4.6	35.5	13.5	14.6	9.9	4.0	22.0	---
I	7085.7	D	599784.8,5831577.7	9.5	4.3	35.8	13.7	14.7	8.0	3.6	21.5	---
J	7080.2	D	599913.3,5831707.6	10.6	2.1	0.0	9.9	8.8	7.4	5.2	17.0	---
K	7073.5	B	600073.2,5831863.1	9.9	3.4	49.3	3.8	22.9	44.2	5.3	28.1	---
L	7069.6	D	600166.3,5831953.5	6.3	2.1	8.7	6.1	3.0	20.5	2.7	24.3	---
M	7067.1	D	600225.9,5832012.8	6.9	6.6	8.7	2.6	1.7	2.2	1.3	21.0	7.4
N	7063.7	D	600308.5,5832094.0	32.6	8.1	100.6	56.4	123.1	18.5	12.4	13.7	101.7
O	7053.9	B?	600540.7,5832329.5	9.3	5.4	19.8	27.6	13.1	11.8	2.5	31.1	---
P	7039.7	D	600858.1,5832660.1	8.8	6.3	0.0	7.5	7.9	23.8	1.9	28.8	---

EM Anomaly List : 11007-1, Gold Creek Area, Quesnel/Likely, B.C.

CX=COAXIAL,CP=COPLANAR			Note: EM amplitudes are local for types B,D,T and are absolute for all others		Estimated depth may be unreliable because the strongest part of the conductor may be deeper or to one side of the flight line, or because of a shallow dip or magnetite/overburden effects							
Label Fid		**Interp**	**XUTM (m), YUTM (m)**	**CXI5500_LLEVHz Real (ppm)**	**CXQ5500_LLEVHz Quad (ppm)**	**CPI7200_LLEVHz Real (ppm)**	**CPQ7200_LLEVHz Quad (ppm)**	**CPI56K_LLEVHz Real (ppm)**	**CPQ56K_LLEVHz Quad (ppm)**	**Conductance (siemens)**	**Depth (metres)**	**Magnetic Corr. (nT)**
Q	7036.1	D	600938.1,5832741.7	16.4	7.5	15.9	0.0	0.0	1.1	4.2	20.0	---
R	7032.5	B	601021.3,5832821.9	15.5	9.0	25.2	26.8	53.9	38.0	3.0	23.2	---
S	7026.5	D	601169.3,5832953.4	15.5	6.2	35.4	20.6	21.0	17.9	5.0	20.6	---
T	7020.0	D	601312.6,5833101.1	8.3	1.6	6.8	5.2	6.5	4.2	4.4	19.2	---
U	7012.6	D	601480.1,5833262.7	6.0	2.9	5.2	0.6	0.7	0.3	2.2	24.8	---
V	7007.3	S?	601608.5,5833382.5	49.1	25.5	159.1	79.0	191.2	55.1	1.0	7.8	---
LINE 11020		**FLIGHT 9**										
A	7636.5	L	598267.1,5829853.4	11.6	6.1	0.0	2.2	23.0	10.9	0.0	0.0	---
B	7644.3	L?	598385.5,5829964.0	4.1	7.2	5.1	13.0	19.0	20.1	0.0	0.0	6.0
C	7655.6	D	598483.0,5830182.0	8.1	13.6	4.6	4.1	29.6	28.1	0.7	8.1	85.0
D	7706.0	S?	599311.6,5830956.7	12.7	24.4	52.3	97.8	201.2	138.0	1.0	0.0	---
E	7724.4	D	599671.7,5831309.3	8.2	4.7	0.0	7.7	14.6	8.5	2.4	34.1	---
F	7729.7	D	599774.9,5831414.2	12.5	8.6	14.3	28.4	47.2	12.3	2.3	21.5	---
G	7740.4	B	599968.7,5831617.0	39.6	8.8	116.3	41.6	87.1	16.7	15.5	24.1	---
H	7748.8	D	600120.1,5831761.7	9.6	0.0	20.5	0.0	9.3	4.1	9.6	26.2	---
I	7753.2	D	600201.0,5831835.5	4.5	0.0	3.1	1.1	0.0	14.3	3.9	39.3	---
J	7759.5	D	600317.6,5831949.0	16.9	17.5	63.4	50.0	63.7	11.3	1.5	10.9	5.9
K	7762.7	B	600374.9,5832009.8	1.3	11.5	45.4	31.6	29.8	28.5	0.3	0.4	37.4
L	7765.8	D	600431.4,5832069.5	7.7	12.2	3.2	18.6	21.0	31.5	0.8	18.3	22.3
M	7774.4	D	600582.5,5832234.4	10.5	5.4	6.2	14.3	13.3	8.8	3.2	31.9	21.7
N	7778.2	D	600650.1,5832306.6	12.0	11.0	59.2	18.7	29.3	0.0	1.6	19.4	---
O	7784.6	S?	600767.1,5832421.7	30.4	49.8	118.8	190.4	391.7	257.6	1.0	0.0	---
P	7793.9	D	600945.2,5832592.8	21.6	21.3	53.4	47.8	82.7	30.0	1.8	10.9	5.6
Q	7797.8	D	601021.9,5832666.9	16.3	13.9	15.5	26.6	40.0	3.6	1.9	15.4	---
R	7806.9	D	601200.3,5832846.8	46.1	0.3	42.5	9.3	20.0	4.3	99.4	8.9	---
S	7812.6	D	601317.0,5832965.3	11.5	4.5	67.8	15.2	20.1	17.4	4.7	30.6	---
T	7815.8	D	601383.0,5833031.0	28.1	8.9	67.8	10.0	14.3	11.9	8.4	13.3	---
U	7826.8	B?	601609.9,5833249.8	5.5	1.2	35.3	24.5	18.2	0.7	3.0	38.6	---

EM Anomaly List : 11007-1, Gold Creek Area, Quesnel/Likely, B.C.

CX=COAXIAL,CP=COPLANAR			Note: EM amplitudes are local for types B,D,T and are absolute for all others		Estimated depth may be unreliable because the strongest part of the conductor may be deeper or to one side of the flight line, or because of a shallow dip or magnetite/overburden effects							
Label Fid		Interp	XUTM (m), YUTM (m)	CXI5500_LLEVHz Real (ppm)	CXQ5500_LLEVHz Quad (ppm)	CPI7200_LLEVHz Real (ppm)	CPQ7200_LLEVHz Quad (ppm)	CPI56K_LLEVHz Real (ppm)	CPQ56K_LLEVHz Quad (ppm)	Conductance (siemens)	Depth (metres)	Magnetic Corr. (nT)
LINE 11030		**FLIGHT 9**										
A	8025.6	D	599572.2,5831096.9	7.6	10.0	3.7	18.6	23.0	14.3	0.9	7.2	---
B	8019.1	D	599737.3,5831241.5	5.8	6.1	1.9	1.2	4.0	13.3	1.1	20.7	---
C	8015.1	D	599836.0,5831333.4	18.7	3.0	18.9	12.6	8.8	0.0	9.4	10.4	---
D	8008.0	B?	600002.8,5831501.0	7.7	5.1	23.8	1.2	4.2	5.0	2.0	24.4	---
E	7997.2	D	600254.6,5831767.6	8.2	0.0	27.2	2.6	15.4	21.2	7.7	31.5	---
F	7991.3	D	600394.8,5831906.8	21.2	4.5	32.4	1.7	8.4	10.6	13.3	21.0	18.0
G	7987.0	D	600499.3,5832007.0	11.0	8.0	0.0	6.5	16.9	17.0	2.0	24.0	28.1
H	7978.5	D	600703.6,5832204.1	17.5	8.2	65.2	34.1	43.3	13.5	4.2	20.7	6.1
I	7964.3	S?	601013.3,5832530.4	46.6	50.3	150.0	175.4	343.6	162.5	1.0	0.0	7.1
J	7959.6	B?	601119.5,5832629.4	10.6	10.3	19.2	27.0	36.8	0.0	1.4	14.9	---
K	7952.3	D	601287.6,5832785.7	32.2	6.7	44.3	12.3	14.2	15.0	16.0	16.3	---
L	7950.0	\	601338.1,5832837.1	6.4	7.7	44.3	12.3	23.0	4.4	1.0	20.9	---
M	7946.9	D	601404.2,5832908.7	22.6	11.1	34.1	16.9	26.9	18.6	4.2	12.2	---
N	7944.4	D	601456.8,5832967.5	5.4	2.5	23.6	11.9	2.5	3.5	2.1	26.4	---
O	7940.2	B?	601549.5,5833061.9	16.8	1.2	41.3	8.0	17.9	0.0	13.1	22.8	---
P	7927.2	D	601841.0,5833348.2	9.6	0.9	25.8	6.6	18.0	7.4	6.5	32.9	---
LINE 11040		**FLIGHT 9**										
A	8701.1	L	598326.2,5829696.4	7.6	2.9	7.5	3.2	9.6	2.4	0.0	0.0	---
B	8771.5	D	599640.9,5830997.1	10.5	13.3	17.3	24.3	17.0	3.5	1.1	13.0	---
C	8779.7	D	599796.8,5831163.2	9.2	11.3	3.0	7.9	10.8	51.7	1.1	22.0	---
D	8783.7	B	599874.9,5831244.3	54.3	16.4	147.3	62.3	97.8	27.5	11.1	10.4	---
E	8795.5	B	600092.5,5831441.8	18.7	1.8	85.9	30.2	21.6	18.4	13.0	35.3	---
F	8807.1	D	600289.8,5831643.8	6.9	3.9	33.8	9.6	25.4	30.6	2.4	43.3	---
G	8816.3	B	600455.8,5831814.0	0.0	3.0	29.2	25.5	37.1	11.6	---	---	8.7
H	8822.6	D	600570.1,5831930.8	19.4	11.3	38.3	24.0	33.4	0.0	3.2	21.3	28.3
I	8826.7	D	600641.6,5832009.3	4.4	10.4	6.9	24.1	17.6	76.9	0.4	17.2	25.5
J	8832.8	S?	600757.0,5832128.6	50.6	51.4	161.8	162.6	329.8	190.1	1.0	0.0	---

EM Anomaly List : 11007-1, Gold Creek Area, Quesnel/Likely, B.C.

CX=COAXIAL,CP=COPLANAR			Note: EM amplitudes are local for types B,D,T and are absolute for all others		Estimated depth may be unreliable because the strongest part of the conductor may be deeper or to one side of the flight line, or because of a shallow dip or magnetite/overburden effects							
Label Fid		**Interp**	**XUTM (m), YUTM (m)**	**CXI5500_LLEVHz Real (ppm)**	**CXQ5500_LLEVHz Quad (ppm)**	**CPI7200_LLEVHz Real (ppm)**	**CPQ7200_LLEVHz Quad (ppm)**	**CPI56K_LLEVHz Real (ppm)**	**CPQ56K_LLEVHz Quad (ppm)**	**Conductance (siemens)**	**Depth (metres)**	**Magnetic Corr. (nT)**
K	8844.1	S	600980.1,5832345.7	34.0	52.6	129.0	215.2	437.6	275.6	1.0	0.0	---
L	8852.2	D	601140.5,5832508.3	8.3	10.9	10.5	15.6	15.5	2.3	0.9	23.2	---
M	8856.5	B	601227.2,5832593.5	8.3	9.6	47.1	2.3	10.8	0.0	1.1	21.8	---
N	8862.2	D	601341.2,5832706.3	22.9	2.7	46.1	14.3	21.1	6.1	13.7	16.7	---
O	8868.4	D	601461.9,5832831.1	7.9	8.8	7.0	11.0	20.5	20.4	1.1	28.4	---
P	8875.1	D	601587.3,5832964.4	7.2	3.6	2.2	2.9	4.0	1.6	2.9	39.3	---
Q	8892.6	D	601923.2,5833295.1	9.4	0.2	5.6	0.0	2.7	4.3	8.4	31.6	---
LINE 11050		**FLIGHT 9**										
A	9247.5	S	596462.6,5827678.0	23.3	25.6	95.2	97.1	180.0	62.0	1.0	0.0	---
B	9097.1	S	599418.2,5830642.4	15.6	29.8	58.5	123.3	267.4	206.1	1.0	0.0	---
C	9083.1	S?	599718.5,5830946.8	26.0	29.8	76.0	94.4	192.1	101.4	1.0	0.0	---
D	9072.7	D	599952.4,5831184.8	16.3	0.3	28.5	1.7	2.9	0.3	18.1	11.8	---
E	9057.5	B?	600319.5,5831549.3	10.3	0.1	18.3	0.0	20.8	14.4	10.2	22.0	---
F	9044.6	D	600638.8,5831866.2	7.1	3.6	1.5	4.2	2.4	0.4	2.8	31.8	17.8
G	9041.5	S?	600713.4,5831942.6	42.0	39.8	142.2	133.3	286.0	135.3	1.0	0.0	29.3
H	9036.2	D	600841.0,5832068.6	7.9	8.5	8.0	9.9	18.8	1.1	1.2	17.6	---
I	9012.8	D	601399.8,5832634.2	9.5	3.3	13.7	2.6	3.4	0.0	5.0	32.9	---
J	9008.8	S?	601497.0,5832731.2	45.6	35.0	131.8	105.8	220.1	89.3	1.0	0.0	---
K	9003.5	B	601626.3,5832861.0	13.7	8.4	52.5	26.1	44.1	11.2	2.7	24.7	---
L	8987.0	B	602002.6,5833229.5	10.3	0.5	56.5	0.6	31.5	0.0	8.4	34.5	---
LINE 11060		**FLIGHT 9**										
A	9486.6	D	596498.8,5827588.1	6.1	4.2	2.6	9.2	4.4	0.0	1.8	39.0	---
B	9579.7	L	598401.4,5829494.6	9.9	2.7	0.0	1.2	4.5	0.0	0.0	0.0	---
C	9584.6	L	598495.3,5829585.1	5.0	2.0	36.6	0.0	0.0	0.0	0.0	0.0	---
D	9586.4	L	598530.4,5829618.6	7.0	7.2	36.6	17.0	35.9	65.8	0.0	0.0	---
E	9588.4	S	598571.0,5829655.2	12.1	23.6	38.5	104.4	231.6	249.1	1.0	0.0	---
F	9619.0	B?	599143.1,5830236.8	10.6	3.0	21.7	27.2	40.2	15.3	4.2	32.2	---
G	9651.9	D	599785.5,5830859.5	8.0	5.1	10.5	5.6	0.0	0.0	2.1	32.4	---

EM Anomaly List : 11007-1, Gold Creek Area, Quesnel/Likely, B.C.

CX=COAXIAL,CP=COPLANAR			Note: EM amplitudes are local for types B,D,T and are absolute for all others		Estimated depth may be unreliable because the strongest part of the conductor may be deeper or to one side of the flight line, or because of a shallow dip or magnetite/overburden effects							
Label Fid		**Interp**	**XUTM (m), YUTM (m)**	**CXI5500_LLEVHz Real (ppm)**	**CXQ5500_LLEVHz Quad (ppm)**	**CPI7200_LLEVHz Real (ppm)**	**CPQ7200_LLEVHz Quad (ppm)**	**CPI56K_LLEVHz Real (ppm)**	**CPQ56K_LLEVHz Quad (ppm)**	**Conductance (siemens)**	**Depth (metres)**	**Magnetic Corr. (nT)**
H	9659.7	S?	599937.8,5831008.1	48.8	60.0	151.7	198.6	406.3	245.2	1.0	0.0	---
I	9663.4	B	600013.0,5831086.6	38.5	7.6	134.9	74.7	129.6	124.2	18.3	22.7	---
J	9670.4	B?	600149.3,5831233.3	4.2	0.4	15.3	0.0	0.0	0.0	3.0	51.9	---
K	9674.5	S?	600226.7,5831316.4	48.8	39.1	162.7	155.6	460.8	383.1	1.0	0.0	---
L	9682.1	B	600362.8,5831456.7	26.6	5.6	100.8	7.1	19.9	0.0	14.8	23.3	---
M	9701.0	B?	600684.0,5831768.6	7.1	2.0	18.3	3.7	0.5	0.3	3.3	32.8	14.0
N	9712.9	B?	600893.2,5831970.9	4.6	2.1	55.4	33.8	79.7	0.0	2.0	22.1	9.6
O	9716.5	D	600957.4,5832031.4	9.9	10.9	56.1	20.3	49.1	32.1	1.2	16.5	---
P	9732.9	B	601258.2,5832355.4	1.0	7.7	21.6	21.0	29.7	0.6	0.4	6.1	6.2
Q	9746.3	D	601508.4,5832604.5	16.3	8.3	17.6	15.6	61.2	13.4	3.6	28.0	5.8
R	9756.9	B	601716.1,5832790.5	9.7	10.7	15.6	26.1	46.0	34.3	1.2	29.3	---
S	9765.1	D	601869.7,5832945.1	11.0	4.6	21.7	28.4	89.9	30.4	4.2	41.8	7.4
T	9775.8	B	602066.2,5833152.5	43.0	4.3	84.4	28.9	84.1	14.3	52.1	20.9	---
LINE 11070		**FLIGHT 10**										
A	900.9	S	596632.1,5827576.9	30.0	32.5	124.7	135.8	268.4	111.3	1.0	0.0	---
B	810.8	L	598484.8,5829416.4	9.8	3.8	0.0	0.0	0.0	2.9	0.0	0.0	---
C	756.8	D	599861.0,5830799.7	5.8	9.2	4.1	0.4	29.2	27.6	0.7	13.1	---
D	736.7	D	600416.5,5831358.2	6.5	0.2	18.1	0.0	7.7	0.0	5.3	22.6	---
E	715.0	D	601039.9,5831977.6	7.2	6.7	27.1	37.3	67.6	5.1	1.3	22.1	---
F	699.9	B?	601461.5,5832397.2	3.0	7.1	18.9	21.6	38.6	12.2	0.4	7.1	7.4
G	674.2	S?	602145.2,5833091.4	42.0	6.7	114.6	35.3	123.6	28.0	1.1	0.0	---
LINE 11080		**FLIGHT 10**										
A	1142.3	S	596793.8,5827592.0	34.1	46.8	137.2	176.1	358.4	186.0	1.0	0.0	---
B	1219.0	L	598487.9,5829372.2	8.5	4.3	5.2	1.4	0.0	0.3	0.0	0.0	---
C	1273.9	S?	599519.5,5830346.2	11.5	21.6	36.5	80.1	185.4	150.9	1.0	0.0	---
D	1288.7	S	599802.8,5830592.7	21.8	39.3	75.6	153.5	321.9	285.6	1.0	0.0	---
E	1295.4	D	599946.3,5830714.9	4.4	6.7	5.6	0.0	0.0	0.0	0.7	22.6	---
F	1298.5	D	600007.1,5830776.1	7.3	13.9	20.3	39.7	109.5	24.7	0.6	13.7	---

EM Anomaly List : 11007-1, Gold Creek Area, Quesnel/Likely, B.C.

CX=COAXIAL,CP=COPLANAR			Note: EM amplitudes are local for types B,D,T and are absolute for all others		Estimated depth may be unreliable because the strongest part of the conductor may be deeper or to one side of the flight line, or because of a shallow dip or magnetite/overburden effects							
Label Fid		**Interp**	**XUTM (m), YUTM (m)**	**CXI5500_LLEVHz Real (ppm)**	**CXQ5500_LLEVHz Quad (ppm)**	**CPI7200_LLEVHz Real (ppm)**	**CPQ7200_LLEVHz Quad (ppm)**	**CPI56K_LLEVHz Real (ppm)**	**CPQ56K_LLEVHz Quad (ppm)**	**Conductance (siemens)**	**Depth (metres)**	**Magnetic Corr. (nT)**
G	1301.2	\	600056.7,5830833.7	18.5	24.6	37.9	99.6	177.6	91.3	1.2	12.6	---
H	1308.2	D	600188.0,5830992.8	13.3	3.4	13.1	36.1	64.2	107.4	8.7	34.8	---
I	1311.5	B	600248.0,5831061.8	7.1	8.6	30.2	54.8	90.2	196.4	1.0	29.5	---
LINE 11090		**FLIGHT 10**										
A	1590.0	S	596654.9,5827312.5	37.4	46.3	138.0	189.5	347.1	143.4	1.0	0.0	140.1
B	1434.8	D	600063.4,5830728.6	17.5	17.9	49.1	31.8	42.9	47.7	1.6	11.8	---
C	1432.5	D	600121.7,5830789.4	6.1	8.5	49.1	33.8	45.9	5.9	0.8	17.2	---
D	1429.5	D	600198.2,5830867.4	12.3	0.2	41.1	10.9	9.1	0.0	12.2	18.6	---
E	1424.1	D	600338.6,5831009.4	9.3	6.5	1.6	24.6	44.1	73.1	2.0	30.9	---
LINE 11100		**FLIGHT 10**										
A	1941.1	S?	595479.9,5825988.3	8.3	23.9	27.1	84.6	190.0	123.4	1.0	0.0	---
B	1996.6	B	596710.2,5827224.4	4.3	9.7	42.5	37.0	53.3	16.5	0.5	0.0	52.9
C	2006.2	S	596914.1,5827433.4	33.0	40.8	129.7	143.2	282.7	122.2	1.0	0.0	---
D	2042.6	S?	597709.5,5828215.0	-0.2	22.8	-0.1	89.0	204.2	258.0	1.0	0.0	86.9
E	2079.4	L	598534.5,5829047.0	68.1	48.1	1.3	0.0	0.0	0.1	0.0	0.0	---
F	2083.0	L	598606.7,5829120.4	133.8	111.1	21.4	26.7	35.4	6.0	0.0	0.0	10.1
G	2087.5	L	598691.6,5829208.7	6.7	6.2	8.0	1.4	4.8	19.6	0.0	0.0	---
H	2146.2	S?	599705.0,5830242.4	11.3	26.6	51.5	108.8	240.1	164.5	1.0	0.0	---
I	2169.2	D	600119.3,5830616.1	15.6	28.7	11.4	40.5	102.0	47.2	0.8	5.2	---
J	2177.0	B	600259.2,5830780.9	87.3	17.5	219.0	83.5	75.4	74.2	23.6	5.3	---
K	2180.4	/	600329.2,5830852.9	31.5	12.4	25.3	39.6	21.6	61.3	6.4	18.1	---
L	2184.1	D	600406.5,5830929.8	12.5	7.5	2.8	7.3	32.3	114.5	2.7	31.3	---
M	2187.0	D	600464.7,5830987.1	9.4	7.4	3.4	24.1	35.3	127.7	1.7	33.0	---
LINE 11110		**FLIGHT 10**										
A	2452.3	B	596822.9,5827192.6	3.9	5.5	24.9	1.4	21.9	10.4	0.7	8.0	37.4
B	2295.4	D	600146.3,5830518.9	6.5	11.2	11.0	11.9	27.1	55.8	0.7	20.4	---
C	2288.0	D	600314.0,5830696.7	39.2	5.8	56.5	24.4	33.5	0.0	28.8	11.8	---
D	2283.9	D	600408.9,5830788.4	15.1	1.2	0.0	17.0	26.1	29.5	11.2	23.2	---

EM Anomaly List : 11007-1, Gold Creek Area, Quesnel/Likely, B.C.

CX=COAXIAL,CP=COPLANAR			Note: EM amplitudes are local for types B,D,T and are absolute for all others		Estimated depth may be unreliable because the strongest part of the conductor may be deeper or to one side of the flight line, or because of a shallow dip or magnetite/overburden effects							
Label Fid		Interp	XUTM (m), YUTM (m)	CXI5500_LLEVHz Real (ppm)	CXQ5500_LLEVHz Quad (ppm)	CPI7200_LLEVHz Real (ppm)	CPQ7200_LLEVHz Quad (ppm)	CPI56K_LLEVHz Real (ppm)	CPQ56K_LLEVHz Quad (ppm)	Conductance (siemens)	Depth (metres)	Magnetic Corr. (nT)
LINE 11120		**FLIGHT 10**										
A	2682.9	S	596813.9,5827045.2	30.8	39.3	128.7	155.8	302.4	143.5	1.0	0.0	---
B	2694.4	D	597086.0,5827325.7	5.2	2.3	0.0	0.0	0.0	9.8	2.1	29.8	---
C	2751.2	D	598348.0,5828596.6	7.3	2.8	2.1	4.0	8.5	5.4	2.7	19.5	6.3
D	2767.3	L	598692.8,5828922.2	9.5	0.8	0.0	3.1	0.0	0.0	0.0	0.0	---
E	2772.7	L	598788.8,5829020.1	3.0	2.0	4.0	20.5	41.6	49.5	---	---	---
F	2853.1	D	600203.4,5830436.8	12.2	16.3	12.0	26.5	79.6	68.6	1.1	18.3	---
G	2858.3	D	600297.1,5830538.6	14.6	12.3	0.0	17.2	35.7	8.2	1.9	24.3	---
H	2862.0	D	600365.5,5830610.6	15.5	12.8	57.4	99.0	87.3	137.7	1.9	27.1	---
I	2864.4	D	600410.9,5830655.9	35.6	17.4	218.4	102.4	193.8	137.7	5.0	20.2	---
J	2867.0	D	600459.3,5830704.9	11.3	0.3	98.4	0.0	8.4	57.6	10.6	37.1	---
LINE 11130		**FLIGHT 12**										
A	515.8	B?	597001.0,5827098.3	1.8	6.7	16.6	3.3	55.2	32.2	0.5	1.8	22.7
LINE 11140		**FLIGHT 12**										
A	747.8	S?	597003.2,5826948.1	39.6	45.1	136.5	169.4	341.4	153.3	1.0	0.0	69.6
B	752.3	B?	597111.4,5827053.6	10.3	17.9	33.3	47.3	113.7	71.6	0.8	4.9	12.3
C	817.7	S	598499.8,5828462.0	18.9	32.7	90.4	145.1	291.3	185.4	1.0	0.0	---
D	839.8	S?	598671.5,5828991.9	12.5	3.9	31.2	30.0	70.7	28.2	1.0	0.0	---
LINE 11150		**FLIGHT 12**										
A	979.5	S	597791.9,5827600.3	-9.6	21.1	-24.5	97.9	185.7	341.3	1.0	0.0	101.6
B	939.2	S?	598474.3,5828305.1	12.6	24.3	60.0	100.4	208.4	118.0	1.0	0.0	---
C	932.2	S?	598552.3,5828465.6	16.1	25.0	70.7	99.2	202.4	109.2	1.0	0.0	---
D	912.2	D	598686.1,5828957.9	6.3	1.9	2.7	3.1	1.7	1.7	2.9	0.0	---
LINE 11160		**FLIGHT 12**										
A	1194.5	S?	595690.2,5825353.2	21.1	71.7	89.8	290.9	685.1	542.2	1.0	0.0	---
B	1198.7	D?	595778.3,5825438.0	1.9	10.2	0.0	5.8	20.2	32.8	0.4	8.7	11.5
C	1270.1	B	597265.7,5826921.8	7.1	14.1	31.7	41.2	96.1	68.2	0.6	0.0	---
D	1283.8	S?	597528.3,5827209.4	13.3	19.8	54.1	85.6	178.8	104.7	1.0	0.0	---

EM Anomaly List : 11007-1, Gold Creek Area, Quesnel/Likely, B.C.

CX=COAXIAL,CP=COPLANAR			Note: EM amplitudes are local for types B,D,T and are absolute for all others		Estimated depth may be unreliable because the strongest part of the conductor may be deeper or to one side of the flight line, or because of a shallow dip or magnetite/overburden effects							
Label Fid		Interp	XUTM (m), YUTM (m)	CXI5500_LLEVHz Real (ppm)	CXQ5500_LLEVHz Quad (ppm)	CPI7200_LLEVHz Real (ppm)	CPQ7200_LLEVHz Quad (ppm)	CPI56K_LLEVHz Real (ppm)	CPQ56K_LLEVHz Quad (ppm)	Conductance (siemens)	Depth (metres)	Magnetic Corr. (nT)
LINE 11170	**FLIGHT 12**											
A	1648.7	S?	595715.8,5825225.3	20.2	46.5	100.7	193.1	381.0	183.4	1.0	0.0	---
B	1574.1	B?	597261.6,5826787.1	5.3	5.0	15.4	14.4	43.5	79.4	1.2	18.9	---
C	1564.3	B	597461.3,5827003.3	8.6	1.1	21.7	7.9	10.4	0.0	5.4	14.1	---
LINE 11180	**FLIGHT 12**											
A	1895.0	S?	595794.0,5825176.4	19.0	43.3	90.2	161.4	314.3	146.0	1.0	0.0	---
B	1904.3	S?	596010.0,5825397.1	12.1	39.2	58.5	143.7	321.7	222.1	1.0	0.0	---
C	1968.1	B	597514.3,5826904.7	11.6	8.8	39.4	21.3	39.6	19.6	1.9	14.2	---
D	2026.0	S	598603.2,5827990.9	21.5	44.8	100.9	164.0	318.2	217.2	1.0	0.0	---
E	2039.9	D	598894.2,5828234.6	12.6	1.7	8.4	3.3	0.3	3.8	7.3	0.0	---
LINE 11190	**FLIGHT 12**											
A	2250.1	B?	597530.4,5826772.9	0.1	5.4	19.6	15.4	31.4	36.6	0.4	0.0	53.4
B	2189.3	L?	598869.0,5828145.1	1.7	2.0	14.2	1.5	11.8	0.5	---	---	---
C	2187.3	L	598923.2,5828185.5	10.8	2.8	9.0	3.6	12.5	2.1	0.0	0.0	---
LINE 11200	**FLIGHT 12**											
A	2426.4	S	596090.2,5825198.8	20.8	48.1	79.7	180.7	383.8	204.5	1.0	0.0	---
B	2482.0	S?	597332.7,5826440.4	20.2	27.5	73.5	98.6	189.6	77.9	1.0	0.0	---
C	2496.7	B?	597655.2,5826771.9	5.2	1.0	28.3	9.4	47.1	16.6	3.0	21.7	---
D	2522.2	S?	598179.8,5827291.4	1.3	17.0	6.8	61.2	137.2	164.9	1.0	0.0	192.8
LINE 11220	**FLIGHT 12**											
A	2940.3	S	596456.6,5825269.8	22.7	50.2	105.9	196.8	386.0	230.3	1.0	0.0	---
B	2991.5	S?	597540.9,5826364.4	23.5	24.9	93.8	88.1	171.0	56.8	1.0	0.0	29.3
C	3055.8	D	599046.0,5827477.3	14.3	2.9	20.3	3.1	12.0	6.5	6.3	0.0	---
LINE 11240	**FLIGHT 12**											
A	3754.2	/	599031.1,5827533.2	16.8	1.0	15.6	7.7	7.3	0.0	14.2	0.0	---
LINE 11250	**FLIGHT 12**											
A	4001.4	S?	597815.0,5826216.0	20.5	16.8	76.7	62.2	127.4	36.9	1.0	0.0	---
B	3941.3	S	598859.9,5827250.6	30.6	68.3	128.0	262.7	528.0	434.9	1.0	0.0	---

EM Anomaly List : 11007-1, Gold Creek Area, Quesnel/Likely, B.C.

CX=COAXIAL,CP=COPLANAR			Note: EM amplitudes are local for types B,D,T and are absolute for all others		Estimated depth may be unreliable because the strongest part of the conductor may be deeper or to one side of the flight line, or because of a shallow dip or magnetite/overburden effects							
Label Fid		**Interp**	**XUTM (m), YUTM (m)**	**CXI5500_LLEVHz Real (ppm)**	**CXQ5500_LLEVHz Quad (ppm)**	**CPI7200_LLEVHz Real (ppm)**	**CPQ7200_LLEVHz Quad (ppm)**	**CPI56K_LLEVHz Real (ppm)**	**CPQ56K_LLEVHz Quad (ppm)**	**Conductance (siemens)**	**Depth (metres)**	**Magnetic Corr. (nT)**
C	3931.8	L	599067.9,5827472.6	18.6	7.0	22.5	21.4	16.7	8.7	0.0	0.0	---
LINE 11260		**FLIGHT 12**										
A	4226.3	B?	597858.2,5826123.5	6.6	5.6	17.5	5.7	19.8	0.0	1.4	1.8	---
B	4275.8	B?	598781.0,5827048.2	5.1	16.2	18.0	48.4	100.7	184.4	0.4	6.5	23.8
C	4291.2	D	599108.6,5827370.9	20.4	3.4	25.7	0.0	5.0	10.0	18.8	7.4	---
LINE 11270		**FLIGHT 12**										
A	4530.5	S?	597942.7,5826049.0	20.9	20.9	86.6	80.5	151.6	43.3	1.0	0.0	---
B	4484.2	B?	598712.9,5826819.2	4.1	5.2	19.8	42.0	70.4	78.9	0.8	38.3	---
C	4467.8	L	599082.2,5827175.3	0.0	0.5	22.4	19.0	17.1	2.3	---	---	---
D	4465.6	L?	599129.1,5827219.6	12.6	1.8	11.5	17.2	17.3	5.7	0.0	0.0	6.5
E	4425.3	S?	599962.0,5828071.9	11.3	26.7	36.2	104.6	232.2	253.9	1.0	0.0	---
LINE 11280		**FLIGHT 12**										
A	4689.3	S?	596613.1,5824582.3	14.5	33.6	60.0	136.0	278.8	155.7	1.0	0.0	172.6
B	4756.9	S?	597990.9,5825971.4	20.5	25.9	87.7	102.7	185.5	61.7	1.0	0.0	---
C	4799.2	S	598738.7,5826719.8	39.0	81.4	163.6	319.0	614.1	602.2	1.0	0.0	---
D	4810.4	S?	598957.0,5826947.6	26.9	50.7	107.1	195.1	390.6	271.1	1.0	0.0	---
LINE 11290		**FLIGHT 12**										
A	5053.6	S?	598075.9,5825898.7	13.9	19.9	63.1	88.7	174.4	69.0	1.0	0.0	---
B	5043.3	B?	598280.7,5826084.1	13.3	11.1	33.5	37.2	70.5	3.2	1.8	4.3	---
C	5009.3	S	598882.2,5826707.9	39.1	89.4	165.1	354.2	696.5	687.7	1.0	0.0	---
D	5000.6	B?	599079.3,5826911.6	0.1	0.2	17.1	7.2	3.7	0.0	---	---	---
LINE 11300		**FLIGHT 12**										
A	5462.2	S	598182.3,5825868.0	14.7	23.6	61.2	85.3	163.8	75.5	1.0	0.0	---
B	5485.1	S	598627.3,5826316.0	24.9	52.2	104.4	190.3	391.7	291.1	1.0	0.0	---
C	5503.6	S?	599026.1,5826715.8	28.0	59.6	121.3	227.2	456.6	311.4	1.0	0.0	---
D	5512.2	D	599193.2,5826880.8	10.4	1.5	5.4	4.6	6.0	6.5	6.0	10.9	---
LINE 11310		**FLIGHT 12**										
A	5758.3	S?	598232.6,5825737.7	12.1	22.1	43.1	87.7	175.0	99.9	1.0	0.0	---

EM Anomaly List : 11007-1, Gold Creek Area, Quesnel/Likely, B.C.

CX=COAXIAL,CP=COPLANAR			Note: EM amplitudes are local for types B,D,T and are absolute for all others		Estimated depth may be unreliable because the strongest part of the conductor may be deeper or to one side of the flight line, or because of a shallow dip or magnetite/overburden effects							
Label Fid		Interp	XUTM (m), YUTM (m)	CXI5500_LLEVHz Real (ppm)	CXQ5500_LLEVHz Quad (ppm)	CPI7200_LLEVHz Real (ppm)	CPQ7200_LLEVHz Quad (ppm)	CPI56K_LLEVHz Real (ppm)	CPQ56K_LLEVHz Quad (ppm)	Conductance (siemens)	Depth (metres)	Magnetic Corr. (nT)
B	5737.2	S	598679.5,5826198.2	29.4	69.9	137.2	273.2	564.5	506.8	1.0	0.0	---
C	5728.3	S?	598894.3,5826437.1	32.6	62.2	116.2	207.6	408.8	330.7	1.0	0.0	---
D	5719.9	L	599089.8,5826652.7	1.2	2.5	22.5	18.5	0.5	0.3	---	---	---
E	5715.4	L	599202.7,5826753.7	13.0	0.0	2.9	0.4	0.0	0.0	0.0	0.0	---
F	5675.7	S?	600076.1,5827629.4	13.0	28.3	57.8	105.6	225.5	149.1	1.0	0.0	---
LINE 11320		**FLIGHT 12**										
A	5931.5	S?	596879.0,5824289.2	5.8	25.8	28.6	92.6	209.6	185.6	1.0	0.0	93.5
B	6004.1	S	598279.8,5825696.0	12.6	21.3	54.1	84.6	161.0	82.9	1.0	0.0	---
C	6027.0	S	598710.0,5826119.9	33.0	83.4	149.4	329.9	698.8	670.0	1.0	0.0	---
D	6045.7	D	599083.0,5826497.6	4.9	10.8	18.1	21.2	22.9	1.6	0.5	0.0	---
E	6052.7	/	599218.9,5826627.9	15.8	2.9	22.0	20.5	32.6	5.8	7.3	20.0	---
F	6076.6	S?	599627.5,5827035.4	6.4	22.4	45.6	92.6	219.2	180.7	1.0	0.0	---
G	6103.2	S	600123.3,5827520.6	15.4	35.6	82.3	144.9	314.9	227.4	1.0	0.0	---
LINE 11330		**FLIGHT 12**										
A	6293.4	S?	598228.0,5825468.1	12.1	22.7	60.9	105.1	199.6	95.9	1.0	0.0	6.0
B	6284.6	S?	598382.9,5825630.5	16.5	27.7	60.9	112.7	230.2	178.8	1.0	0.0	59.2
C	6271.8	S	598655.9,5825899.9	26.5	60.1	109.4	237.2	505.5	448.6	1.0	0.0	---
D	6254.5	B?	599069.0,5826348.3	8.4	7.2	18.9	15.3	6.3	0.4	1.5	14.1	---
E	6252.1	L	599130.8,5826409.3	7.6	2.8	0.0	1.8	52.4	19.6	0.0	0.0	---
F	6248.4	L	599229.2,5826499.1	10.1	3.6	65.2	9.0	0.3	1.5	0.0	0.0	---
G	6204.7	S?	600328.2,5827590.0	27.3	26.0	77.1	85.6	174.1	80.8	1.0	0.0	7.6
LINE 11340		**FLIGHT 12**										
A	6444.9	B	596928.4,5824045.0	8.3	0.0	23.8	0.0	0.0	0.0	7.9	25.4	---
B	6511.6	S	598315.7,5825447.4	10.5	20.5	66.6	91.3	172.2	82.2	1.0	0.0	37.2
C	6533.1	S	598760.8,5825889.7	23.7	47.5	98.9	193.2	401.4	332.6	1.0	0.0	---
D	6557.5	D	599258.4,5826399.2	12.0	3.5	10.5	9.0	29.1	9.6	7.1	12.9	---
E	6617.7	D	600380.9,5827507.2	4.8	4.4	0.2	4.2	13.8	1.7	1.2	26.1	9.2

EM Anomaly List : 11007-1, Gold Creek Area, Quesnel/Likely, B.C.

CX=COAXIAL,CP=COPLANAR			Note: EM amplitudes are local for types B,D,T and are absolute for all others		Estimated depth may be unreliable because the strongest part of the conductor may be deeper or to one side of the flight line, or because of a shallow dip or magnetite/overburden effects							
Label Fid		**Interp**	**XUTM (m), YUTM (m)**	**CXI5500_LLEVHz Real (ppm)**	**CXQ5500_LLEVHz Quad (ppm)**	**CPI7200_LLEVHz Real (ppm)**	**CPQ7200_LLEVHz Quad (ppm)**	**CPI56K_LLEVHz Real (ppm)**	**CPQ56K_LLEVHz Quad (ppm)**	**Conductance (siemens)**	**Depth (metres)**	**Magnetic Corr. (nT)**
LINE 11350		**FLIGHT 12**										
A	6798.0	S?	598359.1,5825330.5	9.3	14.5	50.9	71.3	134.2	62.8	1.0	0.0	---
B	6779.4	H	598691.5,5825660.8	24.4	51.4	111.3	211.4	414.5	329.1	1.0	2.3	---
C	6773.7	H?	598821.6,5825797.8	23.0	46.8	105.4	190.3	384.3	310.5	1.0	1.3	---
D	6752.6	D	599315.7,5826301.6	8.8	1.3	7.5	3.2	1.9	0.7	5.2	0.0	---
E	6708.5	S?	600450.2,5827427.0	21.3	18.3	90.7	73.3	139.7	38.9	1.0	0.0	6.1
LINE 11360		**FLIGHT 12**										
A	7009.2	S?	598344.5,5825185.0	15.2	22.7	63.6	92.6	172.8	73.6	1.0	0.0	---
B	7037.2	S	598889.3,5825735.4	26.3	44.1	101.2	175.7	351.7	283.4	1.0	0.0	---
C	7061.5	D	599362.4,5826211.4	10.6	1.9	12.6	2.6	9.6	0.8	5.5	4.1	---
D	7120.1	D	600458.4,5827300.7	6.7	6.0	0.0	9.3	10.6	3.3	1.3	9.4	7.6
LINE 11370		**FLIGHT 12**										
A	7289.7	S?	598902.8,5825586.6	29.1	66.4	130.8	271.0	548.5	507.5	1.0	0.0	---
B	7286.2	B?	598980.2,5825665.3	4.1	8.5	19.3	29.5	64.1	76.4	0.5	26.2	---
C	7266.8	D	599391.0,5826098.2	7.4	0.7	12.7	3.9	0.0	0.0	5.1	2.5	---
D	7215.3	D	600629.7,5827324.5	12.8	7.8	27.9	19.3	30.9	1.6	2.6	6.3	---
LINE 11380		**FLIGHT 12**										
A	7522.7	S	598382.9,5824944.0	11.0	16.2	59.7	69.2	131.4	48.5	1.0	0.0	---
B	7550.1	S	598975.8,5825537.5	31.2	73.2	137.7	293.5	596.9	600.0	1.0	0.0	---
C	7556.1	S	599102.5,5825666.8	31.8	63.2	132.6	253.1	505.1	481.6	1.0	0.0	---
D	7570.4	D	599414.5,5825961.0	10.7	2.3	21.4	6.5	0.0	9.0	4.9	13.2	---
E	7635.4	B	600687.0,5827251.9	10.8	4.5	28.4	6.5	7.9	0.0	4.1	10.5	---
LINE 19011		**FLIGHT 14**										
A	867.6	S?	596247.0,5825240.9	21.3	40.6	89.7	174.5	342.9	170.0	1.0	0.0	---
LINE 19020		**FLIGHT 13**										
A	1261.5	S?	594783.8,5828129.9	8.4	27.2	44.8	125.4	233.0	131.4	1.0	0.0	---
LINE 19025		**FLIGHT 13**										
A	1370.1	L	592364.1,5830551.0	6.9	4.1	12.0	21.1	34.4	6.8	0.0	0.0	---

EM Anomaly List : 11007-1, Gold Creek Area, Quesnel/Likely, B.C.

CX=COAXIAL,CP=COPLANAR			Note: EM amplitudes are local for types B,D,T and are absolute for all others		Estimated depth may be unreliable because the strongest part of the conductor may be deeper or to one side of the flight line, or because of a shallow dip or magnetite/overburden effects							
Label Fid		**Interp**	**XUTM (m), YUTM (m)**	**CXI5500_LLEVHz Real (ppm)**	**CXQ5500_LLEVHz Quad (ppm)**	**CPI7200_LLEVHz Real (ppm)**	**CPQ7200_LLEVHz Quad (ppm)**	**CPI56K_LLEVHz Real (ppm)**	**CPQ56K_LLEVHz Quad (ppm)**	**Conductance (siemens)**	**Depth (metres)**	**Magnetic Corr. (nT)**
B	1348.5	D	592822.6,5830091.8	5.7	4.8	1.9	1.2	5.2	0.7	1.3	13.5	---
LINE 19030		**FLIGHT 13**										
A	1817.5	D	592652.1,5831722.2	5.0	10.2	0.0	15.9	20.1	37.9	0.5	0.0	32.3
B	1860.7	D	592963.1,5831353.1	4.5	15.7	1.6	79.3	136.1	236.9	0.3	0.0	38.9
C	2053.3	B?	597337.3,5826965.7	17.6	17.9	62.4	52.2	115.3	10.7	1.6	6.1	---
LINE 19040		**FLIGHT 13**										
A	2322.9	S?	598758.4,5826994.9	18.2	36.3	91.0	143.4	270.5	196.2	1.0	0.0	---
B	2303.3	D	599201.8,5826669.4	12.4	4.9	8.9	0.5	22.0	3.4	4.6	13.6	7.8
LINE 19050		**FLIGHT 13**										
A	7048.4	S?	592098.0,5835057.3	13.8	40.5	65.4	159.3	337.8	283.1	1.0	0.0	---
B	7065.2	S?	592527.1,5834628.8	10.4	44.2	46.2	181.2	407.7	510.5	1.0	0.0	---
C	7097.1	S	593295.1,5833870.8	23.3	60.3	112.1	244.5	501.6	357.2	1.0	0.0	8.5
D	7126.2	S	594023.6,5833126.6	23.2	61.2	106.0	236.4	505.7	439.1	1.0	0.0	---
E	7138.4	S	594317.6,5832831.3	26.7	49.3	113.6	185.4	383.0	259.6	1.0	0.0	---
F	7315.1	S	598436.9,5828680.9	19.5	54.1	98.1	202.6	410.4	357.2	1.0	0.0	---
G	7386.8	D	599846.9,5827231.1	13.5	2.0	9.3	6.4	7.3	25.1	7.4	25.0	21.3
LINE 19060		**FLIGHT 13**										
A	5835.3	S?	593189.6,5835369.2	7.8	30.5	27.6	125.6	265.6	275.8	1.0	0.0	---
B	5851.0	S?	593574.5,5834990.1	5.2	27.4	21.7	111.2	223.9	334.9	1.0	0.0	---
C	5888.8	S	594458.5,5834106.3	29.2	50.0	121.3	188.2	328.4	172.7	1.0	0.0	---
D	5993.9	S	597095.8,5831485.3	10.2	28.8	48.4	116.3	232.7	185.6	1.0	0.0	---
LINE 19070		**FLIGHT 13**										
A	5440.4	S?	595803.7,5834181.8	9.7	37.9	52.7	155.2	344.6	286.4	1.0	0.0	---
B	5434.7	S	595916.8,5834067.2	6.2	36.3	44.2	163.4	373.0	336.2	1.0	0.0	---
C	5402.9	S	596524.0,5833458.1	6.5	38.0	36.6	163.8	405.5	346.9	1.0	0.0	---
D	5352.1	S?	597592.9,5832397.4	4.0	31.9	25.0	143.9	340.8	408.5	1.0	0.0	16.8
LINE 19080		**FLIGHT 13**										
A	4812.6	S	593234.1,5838152.6	11.1	47.2	53.9	202.6	461.7	449.8	1.0	0.0	---

EM Anomaly List : 11007-1, Gold Creek Area, Quesnel/Likely, B.C.

CX=COAXIAL,CP=COPLANAR			Note: EM amplitudes are local for types B,D,T and are absolute for all others		Estimated depth may be unreliable because the strongest part of the conductor may be deeper or to one side of the flight line, or because of a shallow dip or magnetite/overburden effects							
Label Fid		**Interp**	**XUTM (m), YUTM (m)**	**CXI5500_LLEVHz Real (ppm)**	**CXQ5500_LLEVHz Quad (ppm)**	**CPI7200_LLEVHz Real (ppm)**	**CPQ7200_LLEVHz Quad (ppm)**	**CPI56K_LLEVHz Real (ppm)**	**CPQ56K_LLEVHz Quad (ppm)**	**Conductance (siemens)**	**Depth (metres)**	**Magnetic Corr. (nT)**
B	4843.5	D	593969.5,5837441.0	14.9	10.3	0.0	31.2	38.7	6.5	2.4	24.5	---
C	4850.3	B	594119.5,5837280.4	12.1	3.0	58.6	13.3	15.8	59.6	5.0	28.6	---
D	4852.3	B?	594164.4,5837232.1	12.1	3.2	58.6	24.4	15.8	2.6	8.0	36.8	---
E	4867.1	D	594515.5,5836883.7	6.9	9.4	24.9	41.1	64.0	31.8	0.9	20.0	---
F	4954.8	S	596381.9,5834997.6	25.5	54.1	97.2	212.7	421.6	371.2	1.0	0.0	---
G	4993.4	S	597197.5,5834178.3	19.1	46.8	71.0	187.1	393.1	395.9	1.0	0.0	10.4
H	5032.7	D	598161.7,5833229.6	10.3	16.3	25.7	36.5	46.6	79.1	0.8	16.0	---
I	5040.3	D	598346.6,5833052.4	28.4	12.9	130.8	51.7	85.5	0.0	5.1	19.5	---
J	5096.6	B	599658.0,5831742.4	31.3	12.8	126.8	57.0	141.2	63.5	6.1	13.2	---
K	5103.8	B?	599809.4,5831581.6	7.6	2.5	16.9	5.2	5.0	3.6	3.1	33.8	---
L	5114.9	S?	600062.4,5831327.2	50.0	52.8	185.7	212.8	460.6	337.6	1.0	0.0	---
M	5129.5	S?	600408.7,5830992.9	58.1	58.3	225.4	193.0	467.9	391.0	1.0	0.0	---
N	5133.9	B?	600516.9,5830890.5	5.7	0.0	15.6	0.0	0.0	0.0	5.0	34.8	---
LINE 19090		**FLIGHT 13**										
A	4316.1	B	600608.7,5832211.4	6.0	1.9	41.7	9.6	11.7	0.0	2.8	30.8	33.7
LINE 19100		**FLIGHT 13**										
A	3856.5	B	598609.5,5835618.3	3.4	1.6	22.3	0.0	0.0	0.0	1.7	18.3	---
B	3888.0	L?	599223.4,5835011.8	5.5	3.7	5.9	1.5	3.6	0.0	0.0	0.0	---
C	3921.6	S?	599937.6,5834257.5	21.6	29.8	77.6	125.0	263.0	183.6	1.0	0.0	---
D	3946.2	S?	600488.7,5833731.0	51.5	56.3	191.5	218.4	511.2	456.0	1.0	0.0	---
E	3950.6	D	600581.4,5833637.1	17.6	3.3	34.6	19.4	1.9	0.0	15.5	34.2	---
F	3954.6	D	600662.9,5833557.1	19.3	5.7	3.9	0.0	2.7	0.0	8.1	21.8	---
G	3959.3	D	600754.0,5833467.4	15.5	10.5	22.0	14.5	46.0	21.7	2.5	17.9	---
H	3962.7	B?	600819.0,5833402.3	7.4	0.5	24.0	2.8	0.0	0.0	5.5	31.9	---
I	3973.7	B?	601034.6,5833176.7	8.3	3.9	22.1	14.4	25.6	1.3	3.2	30.5	---
J	3985.2	B	601277.0,5832927.7	28.2	19.1	61.7	10.7	182.9	108.8	3.0	15.0	---
K	3991.1	B	601405.5,5832808.3	0.0	1.7	45.2	39.8	69.7	21.8	---	---	---
L	3993.5	D	601455.6,5832761.6	4.8	1.6	0.0	0.0	0.0	0.0	2.3	39.1	---

EM Anomaly List : 11007-1, Gold Creek Area, Quesnel/Likely, B.C.

CX=COAXIAL,CP=COPLANAR			Note: EM amplitudes are local for types B,D,T and are absolute for all others		Estimated depth may be unreliable because the strongest part of the conductor may be deeper or to one side of the flight line, or because of a shallow dip or magnetite/overburden effects							
Label Fid		**Interp**	**XUTM (m), YUTM (m)**	**CXI5500_LLEVHz Real (ppm)**	**CXQ5500_LLEVHz Quad (ppm)**	**CPI7200_LLEVHz Real (ppm)**	**CPQ7200_LLEVHz Quad (ppm)**	**CPI56K_LLEVHz Real (ppm)**	**CPQ56K_LLEVHz Quad (ppm)**	**Conductance (siemens)**	**Depth (metres)**	**Magnetic Corr. (nT)**
M	3997.0	D	601525.7,5832692.7	18.7	13.2	91.8	144.9	320.9	27.0	2.5	25.3	---
LINE 19110		**FLIGHT 13**										
A	3662.6	B	597462.6,5838186.0	17.1	16.3	56.2	58.2	172.8	103.6	1.7	12.9	5.4
B	3636.0	D	598023.5,5837620.1	5.7	0.4	15.2	6.2	0.5	2.5	4.3	34.6	---
C	3622.8	D	598284.1,5837360.7	8.8	5.4	24.9	14.1	22.4	24.4	2.3	32.9	---
D	3611.5	B?	598495.5,5837141.2	1.8	2.6	18.3	13.3	0.1	1.7	---	---	---
E	3607.1	B	598585.7,5837055.4	12.9	3.8	45.6	18.8	40.4	25.7	7.1	29.5	---
F	3544.2	D	599730.0,5835920.2	6.9	1.7	1.4	1.5	4.4	9.7	3.4	13.3	---
G	3536.5	B?	599888.6,5835749.9	8.5	8.8	36.1	16.0	28.8	1.2	1.2	2.4	---
H	3512.7	B	600343.8,5835299.4	7.9	2.6	26.4	6.4	4.9	40.8	3.2	25.7	---
LINE 19121		**FLIGHT 13**										
A	3233.9	D	598108.4,5838939.5	6.2	2.2	1.1	1.3	8.5	2.7	2.6	36.5	---
B	3243.1	B	598264.1,5838774.6	1.8	12.2	33.9	17.2	48.6	22.9	0.4	7.1	---
C	3252.9	B	598446.4,5838618.9	6.8	4.4	53.1	79.5	137.2	90.0	2.0	46.2	---
D	3254.8	B?	598481.8,5838587.5	6.2	4.6	53.1	79.5	137.2	85.5	1.6	47.7	---
E	3256.7	B?	598517.8,5838555.0	6.2	4.6	16.5	7.8	15.5	11.4	1.6	47.7	---
F	3292.5	D	599254.1,5837790.8	26.2	4.6	139.5	58.2	43.4	25.0	19.0	24.1	---
G	3301.9	D	599478.9,5837569.4	10.4	2.0	55.5	5.4	3.5	15.5	5.2	33.7	---
H	3328.1	B	600078.6,5836971.2	6.1	6.2	45.6	36.3	66.4	36.9	1.1	19.5	---
I	3341.8	B	600377.8,5836675.1	5.4	2.7	39.9	9.1	6.0	0.9	2.0	13.4	---
J	3359.5	B	600739.8,5836319.7	4.3	2.5	27.0	10.9	13.5	13.5	1.7	7.2	---

Anomalies Summary

Conductor Grade	No. of Responses
7	0
6	2
5	20
4	62
3	123
2	568
1	63
0	102
Total	940

Conductor Model	No. of Responses
L	84
D	311
/	6
\	9
T	0
B	213
H	5
S	311
E	1
M	0
Total	940

EM Anomaly List : 11007-2, Viewland Area, Likely, B.C.

CX=COAXIAL,CP=COPLANAR			Note: EM amplitudes are local for types B,D,T and are absolute for all others		Estimated depth may be unreliable because the strongest part of the conductor may be deeper or to one side of the flight line, or because of a shallow dip or magnetite/overburden effects							
Label Fid		Interp	XUTM (m), YUTM (m)	CXI5500_LLEVHz Real (ppm)	CXQ5500_LLEVHz Quad (ppm)	CPI7200_LLEVHz Real (ppm)	CPQ7200_LLEVHz Quad (ppm)	CPI56K_LLEVHz Real (ppm)	CPQ56K_LLEVHz Quad (ppm)	Conductance (siemens)	Depth (metres)	Magnetic Corr. (nT)
LINE 20010	**FLIGHT 15**											
A	914.2	H	623920.1,5814044.5	25.0	16.5	105.7	78.6	183.5	63.5	1.4	0.0	---
B	930.9	B	624361.5,5814466.2	10.3	7.2	7.7	8.4	2.6	3.2	2.1	15.0	---
C	974.1	S?	625212.2,5815323.8	4.7	14.8	32.3	79.1	182.8	94.1	1.0	0.0	9.0
D	1033.1	H	626748.9,5816875.9	43.3	54.6	181.2	218.1	443.4	306.7	1.2	4.3	---
LINE 20020	**FLIGHT 15**											
A	1340.5	E	623485.7,5813320.2	24.7	21.7	94.2	91.1	185.5	79.4	1.0	0.0	---
B	1330.3	H	623736.1,5813581.8	38.9	37.0	132.2	134.0	287.3	150.0	1.3	2.0	---
C	1309.7	B	624228.2,5814077.3	5.3	0.0	22.8	0.0	0.0	0.0	4.7	46.9	---
D	1302.1	B?	624412.2,5814247.2	8.6	0.1	2.6	0.0	0.0	67.8	7.9	48.8	17.3
E	1290.6	H	624696.7,5814510.6	43.9	33.8	137.0	133.7	277.1	130.7	1.3	0.0	27.5
F	1281.1	B?	624912.0,5814751.5	11.2	6.9	4.4	29.7	51.0	62.4	2.5	20.4	---
G	1253.2	S	625459.4,5815311.8	4.0	9.8	27.1	61.7	153.0	94.3	1.0	0.0	20.5
H	1225.5	S	626110.5,5815958.3	14.8	29.6	73.8	132.1	292.2	162.3	1.0	0.0	---
I	1184.5	H	627150.7,5817000.0	49.5	67.7	212.9	272.5	521.7	329.0	1.2	3.5	---
LINE 20030	**FLIGHT 15**											
A	1501.5	S?	622687.9,5812244.9	8.2	39.2	47.1	186.4	467.0	340.7	1.0	0.0	---
B	1541.0	E	623640.0,5813199.6	22.5	23.4	72.1	91.7	181.5	82.2	1.0	0.0	---
C	1557.5	H	624058.3,5813617.0	24.2	26.4	112.7	108.7	219.6	89.9	1.3	0.0	---
D	1572.7	B	624452.0,5813997.7	4.9	0.0	7.3	0.0	0.1	0.0	4.2	23.3	---
E	1579.1	B?	624602.9,5814151.7	11.3	17.7	18.8	30.1	75.8	67.1	0.9	11.2	13.6
F	1611.2	B?	625371.3,5814917.6	6.5	2.1	7.6	1.9	0.0	0.6	2.8	13.8	---
G	1697.3	H	627455.2,5817006.6	54.7	77.4	238.9	294.6	545.5	350.3	1.3	3.5	---
LINE 20040	**FLIGHT 15**											
A	2174.6	S	622724.7,5812006.1	3.2	17.7	25.7	76.4	179.4	107.7	1.0	0.0	6.0
B	2117.7	H	624160.8,5813437.4	29.9	22.8	105.8	78.9	181.7	83.8	1.4	0.9	---
C	2099.0	B	624644.5,5813924.5	12.0	0.5	38.4	0.0	0.0	0.0	10.5	15.5	---
D	2092.3	B	624814.2,5814096.6	17.7	2.8	23.0	0.0	0.0	0.0	9.0	19.0	---

EM Anomaly List : 11007-2, Viewland Area, Likely, B.C.

CX=COAXIAL,CP=COPLANAR			Note: EM amplitudes are local for types B,D,T and are absolute for all others		Estimated depth may be unreliable because the strongest part of the conductor may be deeper or to one side of the flight line, or because of a shallow dip or magnetite/overburden effects							
Label Fid		Interp	XUTM (m), YUTM (m)	CXI5500_LLEVHz Real (ppm)	CXQ5500_LLEVHz Quad (ppm)	CPI7200_LLEVHz Real (ppm)	CPQ7200_LLEVHz Quad (ppm)	CPI56K_LLEVHz Real (ppm)	CPQ56K_LLEVHz Quad (ppm)	Conductance (siemens)	Depth (metres)	Magnetic Corr. (nT)
E	2085.5	H	624990.3,5814269.4	60.1	87.0	246.3	334.8	632.2	489.2	1.2	6.9	---
F	2060.2	S?	625597.8,5814876.1	16.2	21.7	89.7	96.7	204.2	114.1	1.0	0.0	---
G	2035.1	S	626172.2,5815456.7	14.4	22.3	68.8	84.4	165.4	59.0	1.0	0.0	---
H	1968.8	H	627761.2,5817032.8	43.9	56.6	186.8	214.0	378.8	199.9	1.3	0.5	11.3
LINE 20050		**FLIGHT 15**										
A	2310.2	S?	623617.2,5812597.1	5.4	14.6	31.7	65.1	132.2	74.5	1.0	0.0	---
B	2338.2	H	624313.3,5813300.8	26.7	23.5	100.6	88.0	189.4	70.8	1.3	0.0	6.6
C	2346.6	B	624527.7,5813512.0	10.6	1.6	16.2	17.0	15.2	6.3	6.0	13.7	---
D	2361.4	B	624896.7,5813886.0	19.5	3.1	31.3	0.0	3.5	40.1	20.7	19.2	---
E	2365.8	B	625007.0,5813991.8	40.8	1.4	134.9	16.2	64.1	92.9	53.6	16.6	---
F	2383.2	B	625452.7,5814436.5	9.6	4.3	20.5	19.4	34.5	0.3	3.5	32.7	---
G	2395.0	S?	625738.0,5814730.2	16.6	26.3	82.1	102.5	212.7	99.1	1.0	0.0	---
H	2486.1	H	628008.1,5817002.7	67.4	98.2	297.2	368.9	634.3	406.6	1.4	3.7	9.3
LINE 20060		**FLIGHT 15**										
A	2766.8	S?	623344.5,5812053.9	5.9	41.1	38.7	181.1	455.4	375.4	1.0	0.0	---
B	2750.0	S	623740.3,5812449.8	3.1	11.7	22.6	56.3	129.9	81.8	1.0	0.0	---
C	2717.0	H	624510.8,5813217.2	33.3	24.9	141.2	91.9	191.1	59.2	1.7	0.0	6.0
D	2704.2	B?	624803.3,5813521.7	3.6	2.0	3.6	0.0	2.8	1.3	1.6	12.7	---
E	2691.8	B	625120.4,5813839.4	3.8	5.6	12.3	1.1	18.0	0.0	0.6	23.9	---
F	2683.2	D	625348.0,5814070.0	14.4	0.0	14.3	14.8	19.0	10.2	17.3	34.8	---
G	2668.7	H	625736.7,5814448.3	47.9	54.1	207.5	204.6	375.5	225.6	1.4	4.5	---
LINE 20070		**FLIGHT 15**										
A	3074.5	S	623487.9,5811912.7	0.3	9.4	16.5	47.5	111.1	87.0	1.0	0.0	---
B	3092.0	S	623954.1,5812376.9	3.4	13.1	21.3	49.1	111.8	70.7	1.0	0.0	---
C	3121.0	H	624725.2,5813148.2	25.9	18.7	90.2	75.4	158.6	59.8	1.3	0.0	---
D	3130.8	B	624975.8,5813405.4	6.4	2.8	1.2	2.6	6.5	8.0	2.3	10.9	---
E	3143.7	B	625309.2,5813746.4	7.3	0.0	7.4	0.0	0.0	0.0	6.6	16.5	---
F	3150.9	B	625502.8,5813925.6	3.2	0.7	10.3	7.7	0.0	0.0	2.2	37.0	5.2

EM Anomaly List : 11007-2, Viewland Area, Likely, B.C.

CX=COAXIAL,CP=COPLANAR			Note: EM amplitudes are local for types B,D,T and are absolute for all others	Estimated depth may be unreliable because the strongest part of the conductor may be deeper or to one side of the flight line, or because of a shallow dip or magnetite/overburden effects								
Label Fid		Interp	XUTM (m), YUTM (m)	CXI5500_LLEVHz Real (ppm)	CXQ5500_LLEVHz Quad (ppm)	CPI7200_LLEVHz Real (ppm)	CPQ7200_LLEVHz Quad (ppm)	CPI56K_LLEVHz Real (ppm)	CPQ56K_LLEVHz Quad (ppm)	Conductance (siemens)	Depth (metres)	Magnetic Corr. (nT)
G	3168.5	D	625963.1,5814392.6	12.9	4.2	0.0	0.0	5.0	7.8	6.1	33.7	---
H	3184.4	B?	626350.6,5814776.8	9.1	7.5	19.9	12.3	23.2	19.3	1.7	12.3	---
I	3202.5	H	626790.7,5815209.8	21.7	29.3	78.5	100.9	213.1	103.4	1.0	0.0	5.8
J	3258.5	S	628233.6,5816660.4	34.6	54.2	158.6	207.1	356.0	141.0	1.0	0.0	---
LINE 20080		**FLIGHT 15**										
A	3516.6	S	624192.3,5812330.7	5.2	11.9	24.5	50.7	114.9	70.5	1.0	0.0	---
B	3485.2	B	624950.8,5813091.2	7.7	0.4	27.0	7.9	8.3	0.0	6.0	15.2	---
C	3473.2	B	625231.1,5813370.6	6.6	1.7	5.9	4.2	3.3	2.6	3.2	13.3	---
D	3460.6	B	625512.6,5813653.1	15.4	1.7	59.3	0.3	5.7	0.0	9.9	7.8	---
E	3452.7	B	625694.3,5813829.3	30.3	2.1	113.5	25.2	3.6	46.6	25.4	15.6	---
F	3435.3	H	626102.9,5814243.5	37.8	45.7	137.8	176.0	376.8	255.6	1.1	4.2	---
G	3407.3	S	626796.4,5814941.0	17.2	31.8	82.0	132.7	273.4	131.9	1.0	0.0	103.5
LINE 20090		**FLIGHT 15**										
A	3659.5	S	623528.3,5811389.9	1.9	11.7	14.1	49.3	127.7	106.2	1.0	0.0	7.0
B	3696.9	S?	624472.6,5812332.0	3.7	23.3	24.0	94.9	238.8	198.4	1.0	0.0	---
C	3722.5	B	625116.9,5812975.3	4.6	1.7	40.2	8.4	9.8	0.0	2.2	16.4	---
D	3743.9	B	625670.8,5813529.3	3.4	1.4	33.8	7.0	8.3	0.1	1.8	17.6	---
E	3752.7	B	625895.1,5813756.7	5.0	0.2	16.3	5.8	21.5	6.7	4.1	23.0	---
F	3770.6	B?	626358.0,5814216.3	9.1	1.3	12.9	6.6	10.2	4.1	5.4	14.4	---
G	3779.7	S?	626578.9,5814437.6	17.9	27.9	92.2	116.0	223.5	94.2	1.0	0.0	---
LINE 20100		**FLIGHT 15**										
A	4128.2	S	624521.2,5812098.8	3.9	16.6	23.5	71.8	173.4	118.0	1.0	0.0	---
B	4093.7	B	625325.5,5812920.4	2.0	0.6	2.8	2.8	4.1	0.0	---	---	---
C	4073.6	B	625809.6,5813385.1	7.4	5.1	50.8	12.8	19.2	0.0	1.9	20.5	---
D	4060.8	B	626112.6,5813687.5	5.5	0.1	11.4	7.3	6.8	0.0	4.5	20.3	---
E	4028.5	S	626891.9,5814461.5	26.5	56.5	138.5	228.3	436.2	199.3	1.0	0.0	---
F	3963.1	S	628418.1,5815994.5	18.1	35.9	96.1	144.0	259.9	96.2	1.0	0.0	---

EM Anomaly List : 11007-2, Viewland Area, Likely, B.C.

CX=COAXIAL,CP=COPLANAR			Note: EM amplitudes are local for types B,D,T and are absolute for all others		Estimated depth may be unreliable because the strongest part of the conductor may be deeper or to one side of the flight line, or because of a shallow dip or magnetite/overburden effects							
Label Fid		Interp	XUTM (m), YUTM (m)	CXI5500_LLEVHz Real (ppm)	CXQ5500_LLEVHz Quad (ppm)	CPI7200_LLEVHz Real (ppm)	CPQ7200_LLEVHz Quad (ppm)	CPI56K_LLEVHz Real (ppm)	CPQ56K_LLEVHz Quad (ppm)	Conductance (siemens)	Depth (metres)	Magnetic Corr. (nT)
LINE 20110	**FLIGHT 15**											
A	4518.7	B	625472.9,5812764.4	5.3	0.8	21.9	9.8	21.4	12.7	3.3	28.4	---
B	4539.2	B	625991.4,5813280.4	34.1	10.0	96.5	11.5	76.3	103.3	10.0	13.7	---
C	4552.6	B	626334.0,5813630.2	2.3	1.4	9.7	3.0	0.0	4.7	---	---	---
D	4593.8	S	627406.3,5814705.4	38.6	85.7	185.9	342.0	682.5	292.8	1.0	0.0	61.1
E	4607.7	S?	627785.8,5815076.9	20.4	25.7	63.4	89.9	191.8	93.5	1.0	0.0	---
LINE 20120	**FLIGHT 15**											
A	4859.3	B?	625620.6,5812627.5	1.2	1.3	24.1	20.5	40.0	0.0	---	---	---
B	4839.0	B	626135.2,5813157.0	59.8	5.9	207.1	11.4	38.2	98.4	59.5	16.3	---
C	4834.8	B	626246.3,5813267.3	16.8	5.6	36.2	47.7	19.4	98.4	6.5	32.0	---
D	4821.5	B	626590.9,5813610.0	3.0	1.8	5.2	3.9	16.0	7.8	1.5	20.3	---
E	4735.0	S	628809.9,5815827.9	18.4	27.9	90.5	102.4	182.6	59.4	1.0	0.0	5.3
LINE 20130	**FLIGHT 15**											
A	5077.8	S	625039.8,5811754.4	2.3	11.3	13.6	46.3	118.6	95.4	1.0	0.0	---
B	5109.7	B?	625809.4,5812544.0	1.6	0.4	16.5	3.0	0.0	0.7	---	---	---
C	5133.4	B	626384.1,5813114.0	8.4	0.6	7.2	9.1	16.5	0.0	6.3	17.4	---
D	5142.2	B	626609.0,5813334.3	14.6	0.7	22.5	0.7	0.9	0.3	13.1	9.1	---
E	5150.4	H	626806.3,5813540.2	30.4	21.3	99.6	81.9	185.1	85.1	1.3	0.4	---
F	5236.0	S	628904.1,5815642.2	17.8	22.9	83.7	83.4	160.4	62.1	1.0	0.0	---
LINE 20140	**FLIGHT 15**											
A	5497.4	S	625189.8,5811637.3	0.9	9.2	14.0	38.9	101.7	72.6	1.0	0.0	---
B	5468.5	B	625890.7,5812343.3	8.1	0.8	0.0	24.6	54.8	32.6	5.4	27.0	---
C	5442.9	B	626513.6,5812970.9	5.4	5.0	2.1	0.1	37.4	0.0	1.2	18.6	---
D	5424.4	H	626984.1,5813427.8	25.7	21.3	102.0	86.5	194.0	96.3	1.3	0.3	---
E	5352.3	S	628746.6,5815188.1	16.1	31.0	75.7	125.8	263.6	169.4	1.0	0.0	83.0
LINE 20150	**FLIGHT 15**											
A	5924.2	B?	626066.6,5812230.5	2.7	0.8	8.3	3.0	25.2	0.0	---	---	---
B	5941.7	B	626514.0,5812677.3	8.4	7.5	5.9	30.0	53.3	82.6	1.5	29.5	---

EM Anomaly List : 11007-2, Viewland Area, Likely, B.C.

CX=COAXIAL,CP=COPLANAR			Note: EM amplitudes are local for types B,D,T and are absolute for all others		Estimated depth may be unreliable because the strongest part of the conductor may be deeper or to one side of the flight line, or because of a shallow dip or magnetite/overburden effects							
Label Fid		**Interp**	**XUTM (m), YUTM (m)**	**CXI5500_LLEVHz Real (ppm)**	**CXQ5500_LLEVHz Quad (ppm)**	**CPI7200_LLEVHz Real (ppm)**	**CPQ7200_LLEVHz Quad (ppm)**	**CPI56K_LLEVHz Real (ppm)**	**CPQ56K_LLEVHz Quad (ppm)**	**Conductance (siemens)**	**Depth (metres)**	**Magnetic Corr. (nT)**
C	5964.0	H	627102.0,5813258.4	22.3	20.3	89.0	78.6	182.5	99.0	1.3	2.2	---
D	5988.8	S	627748.9,5813910.7	7.1	15.8	36.3	65.0	141.6	69.9	1.0	0.0	---
E	6004.0	B?	628142.9,5814294.2	9.0	0.1	8.5	2.3	1.2	2.1	8.2	12.8	---
F	6036.3	S	628957.0,5815137.0	12.3	25.6	62.7	100.9	208.4	122.5	1.0	0.0	127.5
LINE 20160		**FLIGHT 17**										
A	792.6	S	625906.2,5811782.7	1.7	16.2	3.6	33.3	90.7	71.6	1.0	0.0	306.0
B	807.4	E	626274.3,5812150.6	19.1	30.6	66.2	72.7	142.2	64.6	1.0	0.0	---
C	825.8	B	626723.6,5812603.3	5.8	0.6	4.0	3.6	9.1	6.5	4.0	33.3	---
D	829.3	B	626810.0,5812683.2	5.7	3.3	23.1	4.8	60.1	45.1	2.2	40.3	---
E	849.3	H	627260.6,5813142.3	42.6	48.0	113.2	126.2	275.0	180.4	1.2	3.1	---
F	859.0	E	627478.3,5813356.7	16.5	33.0	54.9	56.3	122.3	69.4	1.0	0.0	22.5
G	894.3	B?	628349.0,5814220.2	9.1	1.7	5.8	7.7	10.7	0.9	4.7	10.3	7.5
H	929.4	S	629190.4,5815060.9	16.0	42.1	62.0	85.7	156.0	69.7	1.0	0.0	47.5
LINE 20171		**FLIGHT 17**										
A	1719.3	S	625661.9,5811277.3	3.6	15.0	8.2	42.4	108.2	96.8	1.0	0.0	---
B	1687.3	E	626451.6,5812035.1	25.5	22.4	77.5	84.4	172.9	74.9	1.0	0.0	---
C	1672.3	B	626806.3,5812406.2	10.3	5.7	36.3	19.1	45.9	45.8	2.8	31.0	---
D	1668.4	B	626907.6,5812506.3	9.7	7.7	11.6	3.0	15.1	7.0	1.8	23.1	---
E	1648.3	H	627443.0,5813048.0	32.6	20.3	82.4	85.5	185.1	105.8	1.1	0.9	---
F	1574.0	S?	629374.2,5814977.5	12.0	15.8	61.7	76.5	148.5	66.9	1.0	0.0	10.2
G	1556.2	B?	629850.9,5815446.3	9.0	7.2	20.0	30.1	43.6	8.3	1.7	14.5	---
H	1546.6	S?	630098.6,5815701.4	21.0	29.0	82.5	120.2	233.4	116.9	1.0	0.0	5.3
I	1470.3	B	632111.9,5817719.8	9.5	4.1	40.6	10.9	5.3	1.2	3.8	12.5	---
J	1456.2	B	632497.6,5818081.3	9.5	3.9	23.4	10.8	17.4	0.0	4.0	21.8	20.4
K	1447.7	B	632717.2,5818316.2	9.5	0.3	1.8	0.0	6.9	0.9	8.4	18.4	---
L	1435.0	B	633053.3,5818648.7	19.3	9.8	63.0	32.6	53.1	25.7	3.8	8.3	---
M	1383.7	H	634230.5,5819857.6	9.4	16.0	54.7	65.7	161.8	96.6	1.0	2.0	---

EM Anomaly List : 11007-2, Viewland Area, Likely, B.C.

CX=COAXIAL,CP=COPLANAR			Note: EM amplitudes are local for types B,D,T and are absolute for all others		Estimated depth may be unreliable because the strongest part of the conductor may be deeper or to one side of the flight line, or because of a shallow dip or magnetite/overburden effects							
Label Fid		Interp	XUTM (m), YUTM (m)	CXI5500_LLEVHz Real (ppm)	CXQ5500_LLEVHz Quad (ppm)	CPI7200_LLEVHz Real (ppm)	CPQ7200_LLEVHz Quad (ppm)	CPI56K_LLEVHz Real (ppm)	CPQ56K_LLEVHz Quad (ppm)	Conductance (siemens)	Depth (metres)	Magnetic Corr. (nT)
LINE 20180	**FLIGHT 17**											
A	2007.5	B	627060.7,5812376.2	19.4	3.6	88.8	13.1	43.9	33.4	15.7	22.3	---
B	2017.1	B?	627275.0,5812606.5	3.1	0.0	3.4	5.5	1.2	1.0	2.7	30.5	---
C	2040.5	D	627786.1,5813107.6	10.4	6.4	48.4	62.6	104.3	43.2	2.4	33.2	82.4
D	2062.5	B?	628258.7,5813590.2	8.7	1.7	18.5	0.6	2.0	0.0	4.5	16.4	---
E	2120.6	H	629572.7,5814888.4	13.4	19.3	56.8	73.5	140.1	67.2	1.0	0.0	34.2
F	2139.8	E	630025.7,5815343.9	17.0	28.3	54.5	91.1	184.1	127.9	1.0	0.0	---
G	2145.8	S?	630167.0,5815482.3	20.1	38.8	87.2	141.2	272.9	146.4	1.0	0.0	---
H	2165.2	S	630621.2,5815923.5	6.6	34.7	50.9	138.1	319.0	192.2	1.0	0.0	---
I	2238.1	H	632195.4,5817505.1	36.6	17.0	136.0	53.1	149.0	29.6	2.5	0.0	---
J	2264.1	H	632726.4,5818046.0	30.3	26.6	124.7	89.0	191.1	76.1	1.5	3.0	---
K	2288.0	B?	633193.0,5818513.7	11.3	5.6	4.0	18.6	24.1	16.0	3.3	9.3	---
L	2293.4	B	633298.0,5818628.2	6.3	0.1	23.8	17.2	23.2	13.7	5.3	15.4	44.1
M	2298.4	E	633405.9,5818727.0	27.3	20.4	143.0	90.7	198.9	64.3	1.0	0.0	24.1
N	2316.5	B?	633792.9,5819105.4	3.0	0.8	9.9	0.1	4.5	0.0	2.0	16.9	8.4
O	2352.1	H	634542.6,5819851.1	13.3	27.0	65.0	101.8	224.1	154.8	1.0	0.7	---
LINE 20190	**FLIGHT 17**											
A	2855.5	S	625577.6,5810613.2	1.9	12.7	8.9	51.2	126.3	93.9	1.0	0.0	259.9
B	2806.6	H	626823.6,5811855.0	24.5	22.7	86.8	82.0	171.9	88.5	1.2	0.0	---
C	2791.6	B	627191.1,5812226.1	16.7	3.7	74.1	12.1	62.0	5.1	11.6	13.8	---
D	2780.1	B?	627478.6,5812514.0	0.4	1.3	7.1	0.0	0.9	0.0	---	---	---
E	2761.5	E	627936.6,5812963.6	13.8	24.0	44.5	73.6	160.6	109.9	1.0	0.0	44.0
F	2740.9	B?	628434.1,5813472.0	7.3	1.5	12.8	13.5	26.8	0.1	3.8	13.2	---
G	2679.8	S?	629996.6,5815021.5	15.5	36.9	65.6	155.3	343.7	288.3	1.0	0.0	43.7
H	2671.5	S	630207.0,5815240.2	12.4	42.7	55.8	175.7	406.3	292.3	1.0	0.0	---
I	2640.3	S?	631020.5,5816053.0	7.2	22.7	33.6	79.4	173.2	84.9	1.0	0.0	20.1
J	2604.4	B?	631939.7,5816974.2	11.0	2.3	28.7	18.8	25.8	3.7	5.1	0.0	---
K	2594.3	H	632202.9,5817239.3	25.6	10.9	83.3	37.7	107.7	31.7	1.9	0.0	---

EM Anomaly List : 11007-2, Viewland Area, Likely, B.C.

CX=COAXIAL,CP=COPLANAR			Note: EM amplitudes are local for types B,D,T and are absolute for all others		Estimated depth may be unreliable because the strongest part of the conductor may be deeper or to one side of the flight line, or because of a shallow dip or magnetite/overburden effects							
Label Fid		**Interp**	**XUTM (m), YUTM (m)**	**CXI5500_LLEVHz Real (ppm)**	**CXQ5500_LLEVHz Quad (ppm)**	**CPI7200_LLEVHz Real (ppm)**	**CPQ7200_LLEVHz Quad (ppm)**	**CPI56K_LLEVHz Real (ppm)**	**CPQ56K_LLEVHz Quad (ppm)**	**Conductance (siemens)**	**Depth (metres)**	**Magnetic Corr. (nT)**
L	2561.5	B	632989.3,5818005.4	6.9	2.4	64.7	28.1	85.2	29.1	2.8	22.4	---
M	2548.9	B	633231.0,5818259.6	16.5	3.6	62.7	26.7	46.3	5.2	11.8	20.3	23.3
N	2534.9	D	633529.9,5818543.6	9.3	4.7	27.4	7.0	28.1	6.5	3.0	20.6	60.1
O	2514.2	B?	633900.9,5818934.5	9.3	3.9	42.3	20.8	37.9	18.3	3.9	20.3	9.1
P	2508.6	B	634011.8,5819040.0	0.4	3.5	22.2	3.2	13.5	0.1	0.5	1.7	12.6
Q	2479.5	H	634649.3,5819673.0	17.2	26.4	69.0	98.0	217.7	148.8	1.0	2.0	---
LINE 20200		**FLIGHT 17**										
A	3230.0	S	625730.4,5810472.0	2.5	11.5	17.1	52.4	114.0	61.2	1.0	0.0	166.8
B	3243.6	E	626014.4,5810764.2	6.9	22.3	31.2	114.8	278.4	208.9	1.0	0.0	---
C	3254.2	S	626233.9,5810999.2	9.5	20.6	51.1	104.6	211.6	112.3	1.0	0.0	---
D	3295.6	E	627164.4,5811923.6	18.4	13.4	80.5	69.2	140.9	60.3	1.0	0.0	---
E	3304.2	B?	627357.8,5812124.3	11.2	1.9	12.5	3.2	1.2	0.0	5.9	0.0	---
F	3315.6	B	627624.7,5812379.4	3.4	0.3	14.5	7.6	17.3	7.9	2.6	26.5	5.1
G	3335.9	E	628065.0,5812809.9	15.9	9.5	60.9	62.2	125.7	66.8	1.0	0.0	27.5
H	3359.8	B?	628600.0,5813341.0	14.4	4.9	35.0	20.6	27.9	0.9	6.0	13.1	---
I	3423.0	S	630068.8,5814799.9	17.3	21.7	72.6	82.7	155.9	69.9	1.0	0.0	---
J	3459.6	S	630895.6,5815644.6	8.7	27.2	42.4	117.8	272.8	180.6	1.0	0.0	---
K	3516.7	B?	632146.1,5816897.8	2.7	1.1	14.0	0.5	2.6	0.4	---	---	---
L	3522.8	B	632280.9,5817027.0	11.1	3.8	15.8	23.4	40.1	18.0	5.4	20.5	15.3
M	3541.8	D	632653.6,5817396.0	11.6	4.0	47.4	11.9	19.8	3.1	5.6	16.6	---
N	3555.5	B	632886.8,5817637.0	8.4	1.3	45.4	11.7	22.1	2.0	4.9	28.5	40.3
O	3567.5	B?	633105.8,5817855.3	10.6	11.7	30.0	25.7	52.7	26.5	1.2	3.5	9.0
P	3579.8	B?	633330.9,5818075.3	9.8	4.4	28.2	24.9	46.0	38.4	3.6	18.6	---
Q	3584.5	B?	633413.5,5818155.7	7.7	1.1	0.0	17.6	41.6	33.1	4.6	9.7	---
R	3599.5	B?	633670.6,5818418.9	4.6	0.1	18.0	0.0	7.3	0.0	3.7	13.4	21.0
S	3627.1	B	634212.8,5818950.8	10.8	0.4	20.7	2.1	7.9	0.5	9.4	0.0	---
T	3653.4	H	634757.3,5819500.6	13.3	29.7	81.2	124.3	271.1	205.9	1.0	2.9	---

EM Anomaly List : 11007-2, Viewland Area, Likely, B.C.

CX=COAXIAL,CP=COPLANAR			Note: EM amplitudes are local for types B,D,T and are absolute for all others		Estimated depth may be unreliable because the strongest part of the conductor may be deeper or to one side of the flight line, or because of a shallow dip or magnetite/overburden effects							
Label Fid		**Interp**	**XUTM (m), YUTM (m)**	**CXI5500_LLEVHz Real (ppm)**	**CXQ5500_LLEVHz Quad (ppm)**	**CPI7200_LLEVHz Real (ppm)**	**CPQ7200_LLEVHz Quad (ppm)**	**CPI56K_LLEVHz Real (ppm)**	**CPQ56K_LLEVHz Quad (ppm)**	**Conductance (siemens)**	**Depth (metres)**	**Magnetic Corr. (nT)**
LINE 20210	**FLIGHT 17**											
A	4134.7	S	626439.0,5810912.7	14.5	42.0	64.5	188.3	413.6	294.0	1.0	0.0	---
B	4115.9	S?	626896.1,5811379.1	20.6	24.7	84.2	110.3	218.2	128.0	1.0	0.0	---
C	4094.3	B	627399.4,5811884.1	20.4	2.7	99.5	48.9	53.2	0.0	11.4	12.8	---
D	4090.8	D	627478.6,5811968.3	18.2	10.5	16.3	22.7	39.0	19.4	3.2	16.6	---
E	4083.1	E	627666.1,5812149.0	32.2	23.9	74.1	79.6	185.7	133.7	1.0	0.0	---
F	4077.3	B	627807.9,5812290.3	3.2	0.0	2.1	3.3	9.6	11.8	2.8	30.4	---
G	4060.6	E	628265.8,5812707.7	13.2	15.7	38.9	50.0	109.8	64.2	1.0	0.0	69.6
H	4040.8	B	628744.4,5813221.2	5.5	1.5	10.7	7.7	4.0	0.0	2.8	8.4	---
I	4010.2	S	629458.3,5813936.4	31.7	64.5	132.3	261.4	514.9	337.2	1.0	0.0	---
J	3981.2	S	630185.5,5814657.2	21.7	22.9	80.0	84.9	162.8	65.3	1.0	0.0	---
K	3918.6	S?	631696.1,5816161.3	16.8	23.2	83.7	71.9	138.7	52.5	1.0	0.0	54.5
L	3893.7	H	632359.9,5816842.6	16.8	8.8	77.9	32.8	90.0	20.8	2.0	0.0	6.9
M	3878.2	E	632809.6,5817271.3	13.5	6.5	71.9	34.5	86.4	23.7	1.0	0.0	---
N	3869.4	B?	633046.7,5817512.4	9.4	0.5	35.2	8.1	14.1	0.5	7.5	15.6	---
O	3855.5	B?	633392.1,5817864.1	2.5	4.7	35.0	14.2	28.2	13.4	0.8	0.0	---
P	3840.8	B?	633714.3,5818194.4	6.9	0.9	25.5	3.3	14.1	6.7	4.3	12.6	46.4
Q	3835.0	H	633843.0,5818316.5	23.9	18.3	125.6	77.2	178.2	58.3	1.7	0.0	---
R	3814.8	E	634239.6,5818702.5	16.6	19.4	103.7	83.0	146.8	40.0	1.0	0.0	---
S	3774.9	S	635107.7,5819585.6	10.6	26.2	73.5	114.2	235.1	164.4	1.0	0.0	---
LINE 20220	**FLIGHT 18**											
A	785.9	S?	626106.9,5810298.6	1.1	17.5	14.9	75.6	190.9	195.1	1.0	0.0	202.2
B	827.5	H	627161.7,5811353.0	35.9	32.4	147.3	116.2	251.5	117.0	1.5	1.0	---
C	843.8	B	627588.7,5811758.0	18.3	3.7	25.1	26.4	24.0	5.0	14.0	9.3	---
D	852.0	D	627797.4,5811970.1	12.1	5.8	28.0	16.7	24.3	22.6	3.6	14.3	---
E	860.4	B	628010.8,5812184.6	3.2	7.9	22.0	16.8	29.6	15.4	0.4	0.7	---
F	876.9	E	628418.3,5812591.0	21.1	18.2	51.3	67.5	154.3	87.7	1.0	0.0	28.3
G	896.9	D	628895.0,5813074.4	10.2	1.9	19.8	9.0	1.9	5.7	5.1	12.0	14.4

EM Anomaly List : 11007-2, Viewland Area, Likely, B.C.

CX=COAXIAL,CP=COPLANAR			Note: EM amplitudes are local for types B,D,T and are absolute for all others		Estimated depth may be unreliable because the strongest part of the conductor may be deeper or to one side of the flight line, or because of a shallow dip or magnetite/overburden effects							
Label Fid		Interp	XUTM (m), YUTM (m)	CXI5500_LLEVHz Real (ppm)	CXQ5500_LLEVHz Quad (ppm)	CPI7200_LLEVHz Real (ppm)	CPQ7200_LLEVHz Quad (ppm)	CPI56K_LLEVHz Real (ppm)	CPQ56K_LLEVHz Quad (ppm)	Conductance (siemens)	Depth (metres)	Magnetic Corr. (nT)
H	902.8	B?	629040.4,5813214.4	2.4	1.1	11.5	7.3	14.6	1.5	---	---	---
I	933.9	S?	629842.9,5814023.0	26.2	49.8	114.7	198.4	412.9	248.0	1.0	0.0	12.6
J	963.7	S	630592.8,5814766.7	22.3	25.4	98.4	109.8	200.7	61.4	1.0	0.0	23.9
K	990.7	S	631245.9,5815425.3	12.9	21.8	60.6	93.6	202.0	110.9	1.0	0.0	21.0
L	1013.6	S?	631823.9,5815986.4	18.1	17.4	104.7	88.9	179.2	69.9	1.0	0.0	94.7
M	1022.3	S?	632037.4,5816209.9	35.9	28.4	160.2	102.0	216.0	55.2	1.1	0.0	9.3
N	1044.5	B	632596.6,5816773.5	13.9	6.5	27.8	16.6	26.9	2.3	3.8	6.2	19.2
O	1061.7	S?	633019.1,5817199.9	37.6	27.4	160.6	98.6	214.0	61.3	1.0	0.0	35.2
P	1067.8	H	633163.3,5817351.6	37.9	27.0	165.9	98.5	237.8	81.7	1.9	0.0	---
Q	1078.1	S?	633413.9,5817602.8	41.7	44.5	142.0	145.9	290.4	121.7	1.0	0.0	12.0
R	1090.1	B?	633705.4,5817889.1	22.0	17.8	160.8	47.8	135.9	24.9	2.2	0.0	170.5
S	1110.7	E	634162.7,5818343.8	35.2	28.6	118.6	103.9	211.6	81.6	1.0	0.0	---
T	1116.0	B?	634280.6,5818464.4	9.2	3.7	7.0	9.2	6.5	14.9	4.2	22.3	38.9
LINE 20230		**FLIGHT 18**										
A	1686.1	S	626747.1,5810656.3	5.0	19.4	23.0	77.2	208.6	194.1	1.0	0.0	---
B	1664.9	B?	627234.2,5811136.5	1.5	3.2	47.2	38.2	48.2	16.2	0.7	19.7	---
C	1641.5	B	627735.3,5811648.3	54.0	26.4	165.6	134.9	208.2	13.0	5.7	2.1	---
D	1631.3	D	627962.0,5811865.7	21.2	16.4	22.6	52.9	99.0	79.4	2.3	12.1	---
E	1626.3	D	628078.3,5811975.6	12.4	0.0	3.3	1.4	1.5	0.0	13.6	13.1	---
F	1611.0	B	628437.7,5812344.1	12.9	2.3	24.7	12.6	16.2	5.6	6.4	7.5	---
G	1582.1	B?	629088.1,5812986.3	9.6	2.8	10.3	5.1	7.6	1.3	3.8	13.4	---
H	1541.4	S	629900.0,5813803.9	42.8	93.5	194.3	367.7	729.4	508.7	1.0	0.0	13.6
I	1510.9	S	630550.7,5814450.9	38.3	46.8	163.2	168.9	330.0	143.1	1.0	0.0	---
J	1468.1	S	631461.4,5815359.2	16.3	32.1	86.3	134.2	284.9	157.1	1.0	0.0	---
K	1435.9	H	632229.6,5816125.2	27.5	25.7	122.5	104.1	226.6	85.7	1.4	2.7	---
L	1421.4	H	632582.5,5816464.8	22.5	16.0	115.4	64.0	153.8	36.1	1.8	0.0	21.3
M	1397.1	E	633123.6,5817017.2	33.9	23.5	112.2	72.9	156.7	50.3	1.0	0.0	15.4
N	1391.4	B?	633248.0,5817139.6	10.3	4.5	25.6	4.9	13.7	2.1	3.8	5.5	---

EM Anomaly List : 11007-2, Viewland Area, Likely, B.C.

CX=COAXIAL,CP=COPLANAR			Note: EM amplitudes are local for types B,D,T and are absolute for all others		Estimated depth may be unreliable because the strongest part of the conductor may be deeper or to one side of the flight line, or because of a shallow dip or magnetite/overburden effects							
Label Fid		Interp	XUTM (m), YUTM (m)	CXI5500_LLEVHz Real (ppm)	CXQ5500_LLEVHz Quad (ppm)	CPI7200_LLEVHz Real (ppm)	CPQ7200_LLEVHz Quad (ppm)	CPI56K_LLEVHz Real (ppm)	CPQ56K_LLEVHz Quad (ppm)	Conductance (siemens)	Depth (metres)	Magnetic Corr. (nT)
O	1363.9	D	633877.4,5817748.3	9.8	1.3	21.0	4.7	6.2	0.0	5.9	13.1	40.3
P	1356.8	B?	634021.2,5817895.0	5.5	1.0	18.7	13.0	19.6	1.4	3.3	16.4	---
Q	1326.5	B?	634387.4,5818293.6	6.2	5.8	55.3	50.3	65.9	39.8	1.2	30.9	35.7
R	1313.9	B?	634537.3,5818444.2	13.4	11.8	75.8	41.1	89.7	29.5	1.7	0.0	83.5
S	1298.0	B?	634796.7,5818686.6	6.6	5.9	26.2	0.6	3.0	3.6	1.3	9.9	---
LINE 20240		**FLIGHT 18**										
A	1933.8	B?	627434.2,5811055.7	2.3	8.1	33.9	18.2	51.8	21.9	0.5	0.0	---
B	1951.2	B	627893.5,5811521.2	64.5	37.5	230.3	204.0	338.6	142.1	4.8	5.0	---
C	1958.9	D	628099.2,5811725.2	8.0	3.8	29.0	0.0	0.0	0.9	3.2	23.6	---
D	1961.8	D	628178.1,5811801.6	17.8	4.8	13.2	15.9	25.6	4.0	9.0	12.3	---
E	1975.0	B	628536.2,5812147.0	0.1	0.6	0.0	0.0	0.6	3.9	---	---	---
F	1979.0	D	628639.7,5812250.7	14.0	9.4	29.2	30.5	54.5	11.6	2.4	12.3	---
G	1983.5	E	628753.3,5812365.4	26.0	17.2	48.6	60.6	142.7	92.3	1.0	0.0	12.8
H	2003.2	S?	629252.0,5812870.5	27.9	25.1	78.8	92.1	190.1	95.2	1.0	0.0	---
I	2038.2	S?	630149.1,5813771.4	84.3	106.4	332.5	387.1	662.8	295.5	1.0	0.0	64.6
J	2057.4	S	630655.9,5814264.2	54.1	72.7	223.7	278.9	541.9	341.8	1.0	0.0	23.7
K	2095.4	S	631605.1,5815216.1	10.3	10.6	49.6	57.7	117.2	51.4	1.0	0.0	---
L	2126.8	S?	632453.1,5816074.6	34.8	29.4	121.3	99.5	209.5	69.9	1.0	0.0	---
M	2136.7	B	632712.5,5816335.2	3.8	7.1	58.1	44.8	79.7	8.6	0.5	12.0	21.6
N	2140.2	B?	632800.9,5816414.3	6.0	1.8	25.6	0.0	76.0	4.8	2.8	20.4	44.2
O	2153.2	E	633130.9,5816731.7	31.6	27.4	81.1	93.8	199.9	102.0	1.0	0.0	---
P	2157.6	S?	633237.3,5816848.0	32.0	29.0	139.4	106.3	233.0	105.8	1.0	0.0	51.3
Q	2163.6	B?	633380.9,5816999.9	8.7	1.3	14.4	2.5	2.5	1.4	5.1	17.6	---
R	2177.5	S?	633720.4,5817348.2	31.9	22.6	106.8	94.7	191.6	74.8	1.0	0.0	---
S	2189.6	S?	634010.9,5817627.2	46.1	33.6	147.6	114.1	228.8	79.8	1.0	0.0	---
T	2194.0	B?	634107.3,5817722.0	6.6	4.4	34.4	30.0	56.6	27.4	1.9	25.0	---
U	2210.1	E	634366.8,5817972.3	24.6	16.3	104.7	70.3	153.3	51.5	1.0	0.0	---
V	2222.3	H	634600.4,5818214.3	26.9	8.5	101.9	30.7	100.2	12.8	2.9	0.0	18.9

EM Anomaly List : 11007-2, Viewland Area, Likely, B.C.

CX=COAXIAL,CP=COPLANAR			Note: EM amplitudes are local for types B,D,T and are absolute for all others		Estimated depth may be unreliable because the strongest part of the conductor may be deeper or to one side of the flight line, or because of a shallow dip or magnetite/overburden effects							
Label Fid		Interp	XUTM (m), YUTM (m)	CXI5500_LLEVHz Real (ppm)	CXQ5500_LLEVHz Quad (ppm)	CPI7200_LLEVHz Real (ppm)	CPQ7200_LLEVHz Quad (ppm)	CPI56K_LLEVHz Real (ppm)	CPQ56K_LLEVHz Quad (ppm)	Conductance (siemens)	Depth (metres)	Magnetic Corr. (nT)
LINE 20250	**FLIGHT 18**											
A	2855.0	S?	625898.4,5809244.5	9.7	22.6	38.2	87.7	204.9	113.0	1.0	0.0	14.3
B	2806.1	S	626941.2,5810260.2	2.8	23.2	23.4	105.5	276.6	290.7	1.0	0.0	---
C	2771.8	B?	627595.1,5810932.3	10.4	6.7	5.4	37.4	70.7	36.4	2.3	22.1	---
D	2758.0	S?	627895.9,5811232.4	33.0	31.5	112.5	126.3	255.1	119.0	1.0	0.0	---
E	2749.3	B?	628093.5,5811421.9	15.4	5.5	18.7	30.9	52.8	27.5	5.8	14.8	8.0
F	2737.0	S?	628360.3,5811680.3	40.1	23.0	127.0	90.3	196.3	61.9	1.0	0.0	9.0
G	2719.6	H	628743.0,5812073.8	52.1	28.3	159.4	98.4	225.5	69.6	1.8	0.0	---
H	2713.8	E	628876.1,5812206.2	48.1	26.9	123.8	99.6	220.5	108.0	1.0	0.0	---
I	2693.0	E	629310.4,5812642.9	23.3	26.4	47.8	90.7	196.9	138.7	1.0	0.0	51.9
J	2673.6	S	629666.4,5813010.6	23.0	17.4	82.8	65.2	152.1	72.2	1.0	0.0	---
K	2641.6	S	630333.7,5813670.3	66.9	107.6	299.1	413.9	728.1	365.8	1.0	0.0	57.1
L	2574.6	S	631777.1,5815103.1	17.4	20.3	76.1	98.5	184.1	70.0	1.0	0.0	21.3
M	2541.0	B?	632499.6,5815833.4	6.3	10.4	33.2	27.0	28.7	12.5	0.7	3.5	---
N	2531.7	B?	632713.3,5816052.1	10.3	7.6	32.4	36.7	60.2	29.8	2.0	19.6	81.1
O	2525.2	S?	632865.9,5816198.6	43.3	25.7	160.8	91.7	198.0	38.1	1.3	0.0	---
P	2501.0	B?	633421.7,5816737.2	16.8	8.3	63.9	23.6	55.3	6.4	3.8	8.6	---
Q	2454.4	D	634397.9,5817728.0	17.9	7.7	22.7	22.4	36.3	11.1	4.7	20.2	50.4
R	2437.5	D	634592.3,5817904.3	37.4	20.0	78.1	65.7	126.2	29.8	4.5	5.9	48.0
S	2419.5	B?	634742.0,5818090.6	6.1	3.1	105.9	18.0	80.3	2.0	2.6	28.9	29.0
T	2412.0	E	634830.1,5818160.3	70.5	21.4	189.0	84.5	237.8	57.6	1.2	0.0	---
U	2391.9	B	635083.1,5818418.4	14.5	0.0	15.7	0.1	0.9	0.0	17.4	0.0	---
V	2377.8	B	635334.2,5818661.7	15.7	1.5	28.3	0.2	1.8	0.0	10.8	1.8	60.6
LINE 20260	**FLIGHT 18**											
A	3160.3	S?	625946.9,5808997.4	18.2	21.8	56.8	95.8	186.4	117.1	1.0	0.0	---
B	3210.6	S	627146.9,5810203.1	6.3	17.4	21.3	70.6	168.2	120.8	1.0	0.0	---
C	3236.6	B?	627698.2,5810747.7	9.3	5.1	18.0	11.9	25.3	0.0	2.7	10.9	---
D	3250.9	B?	628051.3,5811096.1	9.1	2.6	7.4	0.0	0.0	0.0	3.8	11.3	---

EM Anomaly List : 11007-2, Viewland Area, Likely, B.C.

CX=COAXIAL,CP=COPLANAR			Note: EM amplitudes are local for types B,D,T and are absolute for all others		Estimated depth may be unreliable because the strongest part of the conductor may be deeper or to one side of the flight line, or because of a shallow dip or magnetite/overburden effects							
Label Fid		**Interp**	**XUTM (m), YUTM (m)**	**CXI5500_LLEVHz Real (ppm)**	**CXQ5500_LLEVHz Quad (ppm)**	**CPI7200_LLEVHz Real (ppm)**	**CPQ7200_LLEVHz Quad (ppm)**	**CPI56K_LLEVHz Real (ppm)**	**CPQ56K_LLEVHz Quad (ppm)**	**Conductance (siemens)**	**Depth (metres)**	**Magnetic Corr. (nT)**
E	3258.2	B	628221.6,5811280.5	25.0	7.6	62.6	32.0	24.4	0.0	8.5	18.8	---
F	3265.5	E	628397.2,5811456.7	38.3	33.1	96.5	120.3	269.8	206.9	1.0	0.0	---
G	3268.8	D	628477.7,5811534.3	20.5	7.7	71.7	28.7	47.0	13.8	5.9	15.6	5.2
H	3275.8	B?	628645.8,5811698.6	8.0	0.5	21.2	6.4	0.4	0.4	6.1	19.4	---
I	3286.3	H	628897.3,5811945.6	54.3	22.3	154.2	74.6	180.1	42.9	2.1	0.0	---
J	3291.1	E	629014.0,5812059.4	53.9	28.2	137.6	93.6	215.7	79.7	1.0	0.0	5.5
K	3310.0	S?	629467.6,5812511.2	27.3	33.1	52.0	103.6	220.7	152.9	1.0	0.0	54.5
L	3318.7	B?	629641.2,5812690.4	14.3	13.3	73.0	61.0	72.9	32.0	1.6	12.8	31.3
M	3328.4	B?	629842.9,5812911.7	11.2	4.6	53.0	16.3	18.3	6.3	4.2	18.4	6.6
N	3351.5	S	630439.9,5813490.2	25.2	53.1	96.6	220.7	471.6	274.0	1.0	0.0	121.4
O	3357.5	S?	630598.2,5813640.6	23.9	51.5	62.7	164.2	358.4	339.1	1.0	0.0	---
P	3362.1	E	630714.8,5813758.1	25.4	57.6	85.7	221.5	516.9	444.3	1.0	0.0	---
Q	3373.5	S	630996.4,5814050.8	56.7	79.1	231.4	302.1	600.3	344.0	1.0	0.0	25.8
R	3390.9	S	631419.6,5814474.8	42.0	56.0	171.1	212.3	400.2	231.0	1.0	0.0	---
S	3413.9	S	632010.6,5815054.4	16.0	16.7	70.0	71.0	130.4	40.5	1.0	0.0	---
T	3442.5	B?	632734.5,5815772.5	14.9	9.4	29.3	27.7	41.5	16.7	2.7	14.0	---
U	3455.4	B	633041.9,5816097.7	6.6	2.4	33.8	12.4	9.7	2.2	2.7	17.2	---
V	3473.4	B?	633487.0,5816550.5	7.6	1.5	26.6	17.4	14.5	19.7	4.0	14.6	29.5
W	3499.4	S	634096.5,5817139.1	21.7	21.9	74.8	70.4	146.6	60.1	1.0	0.0	82.9
X	3513.3	S	634437.5,5817490.0	11.4	12.8	87.7	81.8	160.9	70.2	1.0	0.0	---
Y	3531.3	B	634866.7,5817924.7	12.4	0.9	23.7	9.3	21.6	0.1	9.6	0.0	133.5
Z	3543.5	H	635210.6,5818269.2	15.2	3.2	41.1	10.8	42.9	6.8	2.6	0.0	---
AA	3555.6	H	635515.4,5818562.1	24.5	3.9	61.1	18.0	68.2	11.7	2.6	0.0	44.5
LINE 20270		**FLIGHT 18**										
A	4153.7	S	626161.4,5808932.3	18.4	21.3	34.8	70.5	154.8	105.1	1.0	0.0	---
B	4133.1	S	626618.0,5809396.6	6.4	16.1	23.5	62.3	142.1	110.4	1.0	0.0	---
C	4104.6	S	627266.2,5810036.0	4.0	11.4	21.6	49.3	107.8	85.2	1.0	0.0	---
D	4080.3	E	627742.9,5810500.2	22.0	22.7	67.8	94.7	194.3	108.3	1.0	0.0	---

EM Anomaly List : 11007-2, Viewland Area, Likely, B.C.

CX=COAXIAL,CP=COPLANAR			Note: EM amplitudes are local for types B,D,T and are absolute for all others		Estimated depth may be unreliable because the strongest part of the conductor may be deeper or to one side of the flight line, or because of a shallow dip or magnetite/overburden effects							
Label	**Fid**	**Interp**	**XUTM (m), YUTM (m)**	**CXI5500_LLEVHz Real (ppm)**	**CXQ5500_LLEVHz Quad (ppm)**	**CPI7200_LLEVHz Real (ppm)**	**CPQ7200_LLEVHz Quad (ppm)**	**CPI56K_LLEVHz Real (ppm)**	**CPQ56K_LLEVHz Quad (ppm)**	**Conductance (siemens)**	**Depth (metres)**	**Magnetic Corr. (nT)**
E	4073.4	B?	627884.2,5810643.6	6.2	9.6	22.8	22.0	48.2	18.3	0.7	8.5	---
F	4062.4	S?	628114.7,5810886.7	43.5	48.3	123.3	165.3	343.1	158.0	1.0	0.0	---
G	4049.9	B	628404.9,5811169.2	40.2	12.8	108.5	64.6	125.1	56.0	9.3	6.6	---
H	4040.9	B	628611.8,5811371.6	21.3	2.4	89.5	24.8	61.3	13.7	13.3	11.3	---
I	4031.1	D	628834.8,5811593.7	10.9	1.2	7.6	0.0	0.0	5.3	7.1	15.7	---
J	4027.1	D	628921.8,5811685.7	7.9	4.2	28.9	9.0	27.5	3.5	2.7	23.4	---
K	4015.1	B	629166.4,5811941.3	10.9	1.5	19.2	11.3	14.8	0.0	6.5	9.8	37.6
L	3993.5	B	629614.4,5812395.7	28.8	27.7	9.4	52.1	103.9	45.4	2.0	3.4	25.6
M	3987.0	B?	629733.0,5812521.5	12.7	15.1	1.5	13.8	23.5	22.1	1.2	10.3	23.5
N	3964.9	B	630118.6,5812862.9	12.9	1.2	73.0	21.2	42.3	3.6	8.8	18.3	7.0
O	3940.3	S?	630560.9,5813328.2	19.9	48.8	82.4	217.4	490.6	316.1	1.0	0.0	78.3
P	3925.0	E	630871.7,5813657.1	20.5	50.1	73.3	193.9	458.8	386.4	1.0	0.0	---
Q	3905.7	S	631292.7,5814059.7	52.8	69.8	217.8	261.4	531.7	306.7	1.0	0.0	---
R	3873.9	S	631950.1,5814725.9	42.2	46.9	170.8	171.5	336.4	151.9	1.0	0.0	68.5
S	3856.4	S	632330.8,5815105.3	25.2	38.6	103.2	151.9	280.7	147.6	1.0	0.0	---
T	3832.7	B	632873.6,5815635.6	13.5	11.7	36.7	28.8	61.4	36.7	1.7	12.1	---
U	3825.8	B	633022.0,5815786.7	8.8	7.5	41.0	19.1	28.0	0.0	1.6	15.8	---
V	3804.1	D	633504.8,5816253.1	9.8	6.2	29.7	13.2	14.4	11.1	2.3	17.4	13.5
W	3783.2	S	633955.8,5816705.0	9.8	24.0	105.5	159.5	267.6	108.3	1.0	0.0	---
X	3754.6	B?	634551.8,5817317.6	10.3	11.8	116.0	66.1	93.2	15.0	1.2	12.0	17.5
Y	3742.2	D	634729.2,5817487.8	7.7	10.8	0.0	0.5	4.1	33.9	0.9	21.7	46.8
Z	3734.9	B	634827.8,5817592.0	22.2	17.7	79.6	147.0	285.8	45.9	2.3	18.2	---
AA	3728.2	B	634924.4,5817699.7	35.4	47.0	49.0	73.5	135.2	98.6	1.5	4.6	67.6
AB	3721.6	B	635024.8,5817801.3	79.6	47.0	186.8	140.0	272.7	105.1	5.1	7.0	190.7
AC	3703.0	D	635313.2,5818081.0	12.0	3.9	0.0	10.6	8.4	0.9	6.2	17.6	57.9
AD	3697.1	D	635396.2,5818168.7	22.0	3.9	59.8	3.1	16.3	3.1	18.2	4.8	---
AE	3684.2	B?	635628.6,5818393.8	25.1	1.8	16.9	4.5	44.7	0.9	20.7	0.0	71.2
AF	3677.4	D	635754.8,5818516.5	14.8	0.0	17.2	1.4	1.0	0.0	18.1	3.3	22.2

EM Anomaly List : 11007-2, Viewland Area, Likely, B.C.

CX=COAXIAL,CP=COPLANAR			Note: EM amplitudes are local for types B,D,T and are absolute for all others		Estimated depth may be unreliable because the strongest part of the conductor may be deeper or to one side of the flight line, or because of a shallow dip or magnetite/overburden effects							
Label	Fid	Interp	XUTM (m), YUTM (m)	CXI5500_LLEVHz Real (ppm)	CXQ5500_LLEVHz Quad (ppm)	CPI7200_LLEVHz Real (ppm)	CPQ7200_LLEVHz Quad (ppm)	CPI56K_LLEVHz Real (ppm)	CPQ56K_LLEVHz Quad (ppm)	Conductance (siemens)	Depth (metres)	Magnetic Corr. (nT)
LINE 20280		**FLIGHT 18**										
A	4445.2	S?	626395.3,5808881.5	12.0	13.2	25.0	46.8	94.4	70.6	1.0	0.0	---
B	4463.0	S	626840.4,5809315.4	5.5	11.6	22.0	54.8	119.9	89.0	1.0	0.0	---
C	4489.1	S?	627480.0,5809960.8	11.8	38.4	52.1	168.7	394.9	227.3	1.0	0.0	---
D	4510.4	H	627992.0,5810483.3	32.0	26.7	123.1	89.5	193.9	71.0	1.5	0.0	---
E	4521.6	H	628256.3,5810760.7	38.4	43.3	126.6	158.5	328.1	168.0	1.1	0.0	---
F	4531.7	B	628497.6,5810996.3	30.1	4.3	145.8	75.4	137.2	0.0	27.1	15.8	---
G	4540.5	B	628706.4,5811200.8	14.3	0.1	20.4	0.0	0.0	0.2	16.0	5.5	---
H	4550.4	B	628952.9,5811438.9	9.1	2.8	32.0	8.0	3.3	6.2	3.5	12.4	10.5
I	4563.5	B	629279.2,5811756.2	6.0	5.5	17.3	1.1	42.8	1.3	1.3	14.4	91.4
J	4583.6	S?	629782.2,5812273.2	12.9	20.4	36.2	69.3	139.4	92.5	1.0	0.0	17.6
K	4601.7	D	630255.6,5812749.5	14.2	2.4	22.4	6.3	6.4	0.9	7.2	14.9	8.0
L	4633.0	S	630974.5,5813468.1	19.4	51.5	86.3	214.8	473.2	344.4	1.0	0.0	---
M	4642.4	B?	631193.5,5813685.0	18.2	1.8	29.6	30.6	41.6	21.8	12.4	26.0	102.0
N	4677.8	S	632033.0,5814520.2	45.1	53.9	184.7	193.2	368.8	179.4	1.0	0.0	51.4
O	4700.4	H	632594.5,5815083.0	33.3	44.6	144.6	165.7	325.5	204.1	1.2	3.4	73.0
P	4715.1	H	632948.4,5815437.1	21.5	16.0	73.4	59.8	147.6	77.3	1.3	6.9	70.0
Q	4721.0	H	633081.0,5815568.5	34.4	26.0	128.3	86.7	189.9	68.4	1.6	0.0	7.5
R	4730.3	D	633285.7,5815768.3	22.8	9.9	46.2	14.3	36.3	16.9	5.0	11.6	97.1
S	4737.1	E	633432.0,5815913.1	25.9	21.0	64.5	64.7	130.0	57.6	1.0	0.0	---
T	4749.3	S?	633719.2,5816201.2	19.2	24.4	48.9	77.9	165.2	93.5	1.0	0.0	19.3
U	4780.8	S?	634458.4,5816943.6	27.4	28.8	106.0	109.8	212.2	86.5	1.0	0.0	---
V	4809.0	B?	635134.8,5817644.4	20.9	10.9	60.3	59.4	84.9	42.5	3.9	6.6	195.7
W	4821.7	B	635484.3,5817981.3	0.9	0.7	20.6	0.0	7.5	0.3	---	---	---
X	4832.3	D	635767.9,5818246.3	6.1	2.2	47.4	0.0	21.1	0.0	2.6	8.8	48.9
Y	4835.8	B	635857.8,5818333.1	10.6	3.6	14.6	13.5	9.8	17.6	5.4	12.2	44.3
LINE 20290		**FLIGHT 18**										
A	5402.6	S	627030.4,5809225.2	8.9	15.3	29.1	66.1	152.6	95.2	1.0	0.0	---

EM Anomaly List : 11007-2, Viewland Area, Likely, B.C.

CX=COAXIAL,CP=COPLANAR			Note: EM amplitudes are local for types B,D,T and are absolute for all others		Estimated depth may be unreliable because the strongest part of the conductor may be deeper or to one side of the flight line, or because of a shallow dip or magnetite/overburden effects							
Label Fid		**Interp**	**XUTM (m), YUTM (m)**	**CXI5500_LLEVHz Real (ppm)**	**CXQ5500_LLEVHz Quad (ppm)**	**CPI7200_LLEVHz Real (ppm)**	**CPQ7200_LLEVHz Quad (ppm)**	**CPI56K_LLEVHz Real (ppm)**	**CPQ56K_LLEVHz Quad (ppm)**	**Conductance (siemens)**	**Depth (metres)**	**Magnetic Corr. (nT)**
B	5390.6	S	627279.7,5809485.3	7.1	14.5	27.3	66.1	149.6	98.4	1.0	0.0	26.4
C	5371.0	S	627664.7,5809874.2	11.9	38.1	41.4	149.7	348.3	325.7	1.0	0.0	---
D	5351.4	S?	628065.1,5810268.1	34.9	50.5	122.8	206.0	425.8	227.3	1.0	0.0	6.6
E	5343.7	B?	628219.0,5810430.2	10.7	10.5	17.0	14.4	29.3	33.8	1.4	17.4	13.5
F	5330.8	H	628488.5,5810696.8	42.1	61.8	149.7	237.1	522.0	438.9	1.1	5.1	---
G	5323.0	D	628657.4,5810856.1	26.9	7.0	38.9	33.6	44.7	0.0	10.9	20.0	---
H	5312.3	B	628889.0,5811080.2	29.0	1.9	66.2	11.8	32.9	12.0	25.5	0.0	---
I	5302.0	D	629104.1,5811296.2	12.5	3.5	20.8	13.6	25.8	9.9	7.6	17.0	10.1
J	5293.6	B	629271.7,5811473.6	13.0	9.4	52.0	27.8	67.1	4.9	2.1	10.7	23.8
K	5290.3	D	629333.6,5811540.9	7.9	0.7	0.8	0.0	0.0	2.1	5.4	17.8	48.7
L	5285.7	B	629418.7,5811634.4	7.9	9.2	84.6	2.5	63.1	2.4	1.0	4.4	94.8
M	5282.2	D	629487.4,5811703.5	13.5	5.0	61.8	12.3	53.8	2.9	5.3	6.3	23.4
N	5238.2	D	630423.1,5812622.1	10.8	4.6	7.8	10.7	15.9	7.1	4.0	21.9	22.1
O	5194.4	B?	631365.7,5813559.3	14.4	7.0	31.8	31.4	61.7	44.8	3.7	24.7	134.5
P	5156.5	S	632190.5,5814383.9	31.5	43.2	132.9	163.6	299.8	139.4	1.0	0.0	81.0
Q	5126.6	S?	632803.9,5814998.9	43.8	57.0	173.5	208.1	397.6	255.5	1.0	0.0	104.7
R	5101.6	S?	633351.9,5815555.7	10.0	21.8	58.9	107.9	222.3	126.5	1.0	0.0	32.4
S	5092.6	B?	633563.3,5815747.9	16.3	8.4	17.7	15.0	38.0	32.8	3.6	0.6	---
T	5080.3	B?	633856.6,5816049.5	19.1	13.6	47.5	14.9	32.8	4.4	2.5	0.0	69.3
U	5056.8	S?	634432.6,5816628.4	22.1	23.2	106.6	91.6	178.0	57.1	1.0	0.0	80.6
V	5048.4	B?	634623.5,5816830.9	10.2	2.6	30.4	11.4	25.6	0.4	4.4	4.5	---
W	5028.0	B?	635047.7,5817229.5	11.2	7.6	47.9	27.2	35.1	11.0	2.2	11.0	66.9
X	5012.2	S?	635322.0,5817510.1	18.9	32.9	70.6	110.5	232.6	138.9	1.0	0.0	98.7
Y	4991.4	B	635638.3,5817818.8	36.4	8.0	102.8	41.0	87.8	32.6	15.4	0.0	26.8
Z	4980.9	D	635764.1,5817971.0	23.9	4.8	8.5	26.4	31.5	13.7	15.4	12.3	---
AA	4975.8	D	635861.9,5818054.6	38.9	9.4	87.3	51.4	83.8	42.6	13.6	2.7	41.7
AB	4969.3	B	635998.1,5818187.4	9.7	1.0	5.1	3.8	3.2	2.1	6.5	5.6	59.3

EM Anomaly List : 11007-2, Viewland Area, Likely, B.C.

CX=COAXIAL,CP=COPLANAR			Note: EM amplitudes are local for types B,D,T and are absolute for all others		Estimated depth may be unreliable because the strongest part of the conductor may be deeper or to one side of the flight line, or because of a shallow dip or magnetite/overburden effects							
Label Fid		Interp	XUTM (m), YUTM (m)	CXI5500_LLEVHz Real (ppm)	CXQ5500_LLEVHz Quad (ppm)	CPI7200_LLEVHz Real (ppm)	CPQ7200_LLEVHz Quad (ppm)	CPI56K_LLEVHz Real (ppm)	CPQ56K_LLEVHz Quad (ppm)	Conductance (siemens)	Depth (metres)	Magnetic Corr. (nT)
LINE 20300	**FLIGHT 18**											
A	5761.8	S?	627192.7,5809110.9	15.2	20.3	44.8	79.3	161.6	93.4	1.0	0.0	---
B	5809.1	H	628321.0,5810236.3	29.0	33.0	93.1	124.3	257.7	158.8	1.0	1.4	---
C	5819.9	B?	628594.7,5810514.7	8.0	11.7	80.7	43.4	83.4	67.2	0.8	15.1	---
D	5828.3	B	628794.8,5810723.2	63.0	11.2	246.1	95.5	151.7	0.0	25.3	9.5	77.2
E	5836.8	B	628997.5,5810923.0	61.4	18.3	111.2	47.5	96.3	0.0	11.8	0.0	42.5
F	5846.8	D	629232.2,5811155.5	13.6	4.8	19.0	13.4	13.8	0.5	5.6	20.7	23.4
G	5851.1	B	629331.6,5811251.2	8.3	7.7	35.7	24.2	47.7	40.2	1.4	20.4	---
H	5858.2	D	629492.8,5811407.6	9.3	5.8	0.0	0.4	1.4	0.0	2.3	16.6	61.3
I	5861.7	D	629573.1,5811486.9	8.8	4.5	98.8	36.3	89.5	7.3	3.0	25.0	121.5
J	5864.6	D	629641.0,5811553.3	23.4	6.4	99.8	36.3	89.5	6.7	9.6	8.3	19.3
K	5904.1	S?	630580.9,5812506.9	15.1	24.5	72.6	96.5	187.6	110.8	1.0	0.0	---
L	5934.2	S?	631278.9,5813206.3	14.9	28.3	40.7	82.1	176.5	120.0	1.0	0.0	---
M	5950.2	S?	631623.5,5813533.8	33.8	60.4	124.7	226.1	465.4	278.2	1.0	0.0	---
N	5984.0	S	632367.4,5814278.4	25.9	46.0	103.4	178.9	360.7	177.5	1.0	0.0	147.9
O	5992.5	S	632567.7,5814479.2	33.6	48.1	143.8	169.1	306.8	180.3	1.0	0.0	31.1
P	6011.0	H	632997.0,5814916.6	36.2	56.4	148.4	211.8	397.0	264.3	1.1	2.4	20.1
Q	6046.1	B	633775.4,5815676.4	2.7	2.8	12.9	4.4	14.7	8.7	---	---	24.0
R	6081.0	B	634537.1,5816437.9	8.6	0.0	24.1	23.3	11.5	0.0	8.3	21.4	58.4
S	6089.3	B	634710.4,5816615.3	22.1	8.6	57.8	34.7	30.7	16.2	5.8	9.2	---
T	6110.2	H	635179.9,5817085.3	18.4	21.7	72.3	59.7	129.6	89.2	1.3	14.1	83.0
U	6133.0	B	635755.0,5817678.2	10.7	0.8	12.0	7.4	14.1	0.0	8.0	0.0	17.0
V	6150.4	B	636138.2,5818050.3	35.7	11.4	84.7	33.5	57.1	19.6	8.9	0.0	30.2
W	6160.0	B	636341.1,5818272.9	8.4	1.3	6.4	3.8	6.5	1.4	4.8	9.1	16.6
LINE 20310	**FLIGHT 18**											
A	6707.3	S	627404.0,5809034.5	13.8	18.1	44.7	72.0	151.0	81.9	1.0	0.0	---
B	6652.1	B?	628605.2,5810248.7	28.0	12.9	93.4	43.4	90.2	46.0	5.0	14.0	---
C	6645.9	D	628730.9,5810370.7	13.1	2.4	24.6	13.3	13.2	10.4	6.3	32.6	---

EM Anomaly List : 11007-2, Viewland Area, Likely, B.C.

CX=COAXIAL,CP=COPLANAR			Note: EM amplitudes are local for types B,D,T and are absolute for all others		Estimated depth may be unreliable because the strongest part of the conductor may be deeper or to one side of the flight line, or because of a shallow dip or magnetite/overburden effects							
Label Fid		Interp	XUTM (m), YUTM (m)	CXI5500_LLEVHz Real (ppm)	CXQ5500_LLEVHz Quad (ppm)	CPI7200_LLEVHz Real (ppm)	CPQ7200_LLEVHz Quad (ppm)	CPI56K_LLEVHz Real (ppm)	CPQ56K_LLEVHz Quad (ppm)	Conductance (siemens)	Depth (metres)	Magnetic Corr. (nT)
D	6642.1	D	628804.2,5810446.8	12.1	12.5	24.0	1.2	40.5	16.3	1.4	18.8	---
E	6637.5	B	628896.5,5810540.9	78.6	52.1	136.4	84.3	186.2	107.5	4.4	3.3	65.1
F	6625.4	B	629150.5,5810792.4	37.9	23.3	80.5	81.3	151.6	63.6	3.8	0.0	61.8
G	6611.7	H	629429.7,5811084.1	36.3	33.0	127.1	115.2	228.2	79.5	1.3	0.0	---
H	6595.7	\	629768.7,5811414.5	18.5	3.4	29.0	15.4	32.5	20.2	16.4	10.1	29.6
I	6542.1	S	630878.2,5812526.5	16.5	40.8	63.2	147.7	341.3	248.6	1.0	0.0	---
J	6516.3	S	631413.7,5813056.5	13.5	24.0	50.6	92.8	189.8	102.2	1.0	0.0	27.8
K	6499.4	S	631760.9,5813412.3	28.9	66.5	128.3	276.7	594.9	323.1	1.0	0.0	19.4
L	6460.1	S?	632611.0,5814252.0	40.7	74.4	166.4	297.1	586.7	347.3	1.0	0.0	403.5
M	6434.0	H	633178.9,5814823.8	30.4	54.7	133.4	202.6	396.8	269.1	1.1	2.8	58.3
N	6406.3	B	633810.2,5815447.5	4.8	3.8	30.5	22.3	36.1	20.6	1.4	27.4	---
O	6362.8	/	634817.3,5816452.2	11.6	2.8	21.2	4.8	12.0	2.8	4.9	0.0	---
P	6324.5	D	635644.4,5817276.2	12.8	1.8	19.8	8.7	0.0	0.0	7.2	9.2	10.8
Q	6310.4	B	635905.7,5817516.9	13.3	2.5	68.1	20.0	4.8	0.0	6.3	10.6	---
R	6298.7	D	636088.1,5817722.9	22.5	1.1	3.9	12.0	2.1	0.0	22.1	7.3	36.4
S	6289.9	D	636257.4,5817891.5	10.1	0.2	8.1	0.3	5.6	0.3	9.4	10.3	21.3
T	6283.4	D	636383.6,5818015.5	11.4	9.4	0.0	12.5	7.2	15.8	1.8	12.9	---
U	6277.2	B	636498.3,5818130.6	29.5	4.4	69.6	43.9	87.1	27.2	25.5	9.8	40.6
LINE 20320		**FLIGHT 18**										
A	7028.0	S	627492.2,5808849.9	8.6	17.3	26.9	55.9	119.1	74.2	1.0	0.0	---
B	7075.8	H	628655.7,5809999.6	21.0	23.0	85.5	68.6	144.4	62.1	1.3	0.0	27.4
C	7091.8	D	629030.0,5810375.8	16.1	4.1	18.7	32.4	5.7	0.0	9.5	28.4	---
D	7104.7	S	629345.8,5810694.9	14.0	37.1	32.4	121.6	268.6	377.2	1.0	0.0	36.8
E	7120.1	B?	629724.1,5811071.8	12.1	11.0	30.1	18.0	26.0	7.9	1.6	15.0	32.9
F	7124.3	D	629827.9,5811174.7	23.4	23.1	53.1	22.7	83.5	48.0	1.8	11.0	78.7
G	7127.5	D	629907.5,5811254.2	18.8	2.0	6.8	9.7	10.1	0.2	12.2	18.3	6.8
H	7140.6	S	630248.0,5811592.8	1.9	18.4	9.7	59.8	160.9	165.7	1.0	0.0	---
I	7176.9	S	631113.2,5812460.3	15.1	47.3	73.4	177.8	377.2	292.7	1.0	0.0	31.4

EM Anomaly List : 11007-2, Viewland Area, Likely, B.C.

CX=COAXIAL,CP=COPLANAR			Note: EM amplitudes are local for types B,D,T and are absolute for all others		Estimated depth may be unreliable because the strongest part of the conductor may be deeper or to one side of the flight line, or because of a shallow dip or magnetite/overburden effects							
Label Fid		Interp	XUTM (m), YUTM (m)	CXI5500_LLEVHz Real (ppm)	CXQ5500_LLEVHz Quad (ppm)	CPI7200_LLEVHz Real (ppm)	CPQ7200_LLEVHz Quad (ppm)	CPI56K_LLEVHz Real (ppm)	CPQ56K_LLEVHz Quad (ppm)	Conductance (siemens)	Depth (metres)	Magnetic Corr. (nT)
J	7218.7	S	632069.0,5813415.0	7.5	25.8	34.8	80.7	186.7	136.6	1.0	0.0	---
K	7251.9	S?	632832.8,5814183.8	30.0	63.9	147.3	242.9	497.6	340.3	1.0	0.0	215.1
L	7276.6	S	633393.1,5814747.4	25.2	44.3	107.6	147.2	274.8	141.9	1.0	0.0	64.4
M	7324.7	B	634471.4,5815829.2	12.5	7.5	57.6	23.5	37.4	1.3	2.7	9.7	11.2
N	7345.3	B?	634939.5,5816292.1	10.4	7.1	33.9	14.9	78.9	4.5	2.2	2.1	---
O	7394.8	B	636010.2,5817358.1	26.2	0.8	90.0	14.4	49.6	0.0	31.6	0.0	---
P	7403.0	B	636220.7,5817561.0	11.5	5.5	34.8	17.9	26.8	7.8	3.5	4.8	22.7
Q	7410.5	D	636399.0,5817747.7	8.6	0.0	3.2	0.0	0.0	0.3	8.2	9.7	32.4
R	7414.8	B	636499.0,5817853.8	9.8	9.5	39.1	53.1	77.6	47.2	1.4	16.9	---
S	7420.4	B	636635.4,5817989.1	11.2	4.7	29.0	17.7	10.2	1.8	4.2	21.4	51.8
LINE 20330		**FLIGHT 18**										
A	8007.3	S	627603.1,5808665.6	11.2	18.2	41.8	80.6	171.7	91.4	1.0	0.0	---
B	7945.8	B	628857.0,5809931.3	7.3	2.3	30.9	5.5	2.0	0.0	3.0	7.6	19.4
C	7934.3	B	629081.2,5810147.6	30.4	24.8	101.2	114.7	172.0	48.5	2.5	10.6	---
D	7928.9	D	629194.5,5810254.6	26.1	13.0	59.3	30.4	33.8	0.0	4.4	17.8	11.5
E	7891.3	S?	629967.8,5811016.1	17.6	49.9	46.3	155.8	349.6	405.4	1.0	0.0	---
F	7821.5	B?	631230.6,5812297.2	10.6	21.7	45.7	58.3	246.9	29.2	0.7	8.3	---
G	7812.8	S	631395.3,5812462.6	16.8	56.8	60.7	184.7	411.4	462.2	1.0	0.0	45.9
H	7774.9	S?	632130.8,5813194.2	9.9	24.4	51.1	97.4	213.4	145.4	1.0	0.0	---
I	7729.1	S?	633047.0,5814120.7	30.6	59.3	146.9	229.1	481.5	293.6	1.0	0.0	58.0
J	7702.9	S	633557.4,5814630.3	19.1	35.8	96.8	135.7	259.5	121.6	1.0	0.0	15.7
K	7596.1	E	635801.7,5816855.2	15.4	29.0	52.6	86.6	183.0	118.6	1.0	0.0	152.3
L	7582.9	D	636041.1,5817102.3	12.9	3.6	0.0	43.6	0.0	0.7	7.6	20.5	222.7
M	7579.2	D	636107.0,5817166.6	28.1	21.1	100.8	8.7	86.2	15.7	2.7	0.1	365.9
N	7576.1	D	636160.1,5817220.4	13.0	0.0	100.8	2.0	0.0	1.4	14.9	12.5	---
O	7564.9	D	636354.2,5817420.9	16.4	0.0	37.1	18.9	37.5	0.0	21.0	9.5	21.5
P	7553.6	B	636555.6,5817628.8	34.3	5.9	80.7	1.3	46.7	2.7	21.7	1.7	42.6
Q	7545.5	B?	636691.8,5817766.8	14.3	8.0	37.9	55.8	99.9	33.3	3.0	20.5	7.4

EM Anomaly List : 11007-2, Viewland Area, Likely, B.C.

CX=COAXIAL,CP=COPLANAR			Note: EM amplitudes are local for types B,D,T and are absolute for all others		Estimated depth may be unreliable because the strongest part of the conductor may be deeper or to one side of the flight line, or because of a shallow dip or magnetite/overburden effects							
Label Fid		Interp	XUTM (m), YUTM (m)	CXI5500_LLEVHz Real (ppm)	CXQ5500_LLEVHz Quad (ppm)	CPI7200_LLEVHz Real (ppm)	CPQ7200_LLEVHz Quad (ppm)	CPI56K_LLEVHz Real (ppm)	CPQ56K_LLEVHz Quad (ppm)	Conductance (siemens)	Depth (metres)	Magnetic Corr. (nT)
LINE 20340		**FLIGHT 18**										
A	8315.9	S?	627526.3,5808319.3	15.3	23.2	33.5	64.0	143.8	93.5	1.0	0.0	---
B	8373.7	E	628775.2,5809568.6	11.4	18.6	36.4	62.1	130.9	75.1	1.0	0.0	---
C	8399.5	B?	629394.7,5810151.7	26.3	12.5	65.6	45.1	26.6	0.3	4.7	7.4	---
D	8409.8	D	629624.2,5810387.8	33.9	35.6	52.4	52.1	123.1	64.7	1.9	7.8	115.3
E	8419.4	D	629835.1,5810607.9	10.8	24.2	9.0	26.1	72.6	39.4	0.6	4.4	46.2
F	8437.7	S	630248.6,5811029.1	0.9	26.6	15.8	95.1	225.0	172.1	1.0	0.0	397.2
G	8490.9	S	631388.5,5812180.7	11.2	36.6	60.7	138.9	299.6	195.3	1.0	0.0	---
H	8521.6	S	632031.7,5812823.6	14.7	29.6	64.5	92.9	191.7	98.6	1.0	0.0	---
I	8552.4	S	632669.9,5813463.5	3.7	22.2	23.8	74.5	180.3	125.2	1.0	0.0	---
J	8576.4	S?	633210.2,5813992.3	36.0	61.2	170.4	221.8	439.7	241.3	1.0	0.0	201.8
K	8582.4	S	633351.5,5814128.8	32.0	63.4	139.3	233.0	459.2	271.7	1.0	0.0	---
L	8604.7	S?	633823.7,5814611.4	15.5	31.5	61.7	110.8	224.9	134.9	1.0	0.0	62.8
M	8712.6	B?	636211.5,5816997.3	13.7	0.6	15.7	3.5	18.7	2.8	12.0	1.9	190.2
N	8725.3	S?	636486.4,5817277.8	22.2	18.2	73.4	56.7	127.3	51.6	1.0	0.0	41.7
O	8734.7	D	636696.7,5817495.7	12.4	0.0	57.1	13.9	53.5	0.9	13.8	17.0	186.1
P	8737.0	D	636752.4,5817544.6	15.4	8.2	57.1	13.9	53.5	9.9	3.4	17.8	48.5
Q	8741.2	B	636850.1,5817633.6	9.5	8.1	51.8	57.6	91.6	34.9	1.6	16.4	---
LINE 20350		**FLIGHT 18**										
A	9294.9	B	629332.7,5809842.6	32.8	42.0	103.9	56.0	180.5	184.8	1.5	5.7	---
B	9290.3	D	629424.8,5809932.5	22.8	24.7	27.8	39.3	57.1	18.3	1.6	8.4	---
C	9284.7	B?	629532.6,5810040.0	5.3	14.9	18.1	19.9	38.6	44.0	0.4	14.0	33.6
D	9281.4	D	629594.1,5810101.6	60.6	46.5	230.3	153.7	284.3	123.0	3.4	8.3	46.7
E	9277.5	B?	629665.5,5810175.9	12.5	15.8	286.6	208.1	435.5	144.0	1.1	20.6	---
F	9273.5	E	629739.3,5810249.1	51.4	54.7	88.1	123.7	250.2	261.6	1.0	0.0	131.1
G	9258.7	B?	630005.6,5810520.1	19.0	3.2	22.2	41.8	111.9	222.0	18.4	38.5	---
H	9253.4	B?	630107.2,5810620.4	0.0	7.2	0.0	40.7	0.0	79.9	0.0	0.0	1724.1
I	9224.7	S	630647.1,5811154.4	-3.8	42.5	-5.8	177.4	454.5	465.5	1.0	0.0	---

EM Anomaly List : 11007-2, Viewland Area, Likely, B.C.

CX=COAXIAL,CP=COPLANAR			Note: EM amplitudes are local for types B,D,T and are absolute for all others		Estimated depth may be unreliable because the strongest part of the conductor may be deeper or to one side of the flight line, or because of a shallow dip or magnetite/overburden effects							
Label Fid		Interp	XUTM (m), YUTM (m)	CXI5500_LLEVHz Real (ppm)	CXQ5500_LLEVHz Quad (ppm)	CPI7200_LLEVHz Real (ppm)	CPQ7200_LLEVHz Quad (ppm)	CPI56K_LLEVHz Real (ppm)	CPQ56K_LLEVHz Quad (ppm)	Conductance (siemens)	Depth (metres)	Magnetic Corr. (nT)
J	9169.5	S	631684.9,5812174.3	15.5	65.3	70.6	260.8	607.9	725.0	1.0	0.0	---
K	9158.7	S	631889.8,5812382.0	29.1	86.2	98.9	305.5	725.2	710.7	1.0	0.0	48.9
L	9149.3	S?	632065.2,5812569.1	32.2	81.6	111.0	303.9	720.8	573.4	1.0	0.0	48.9
M	9082.6	H	633418.4,5813926.1	19.1	22.3	80.2	81.3	164.6	73.2	1.1	0.0	---
N	9051.0	S	634006.8,5814516.5	29.4	60.2	124.8	229.9	460.7	339.0	1.0	0.0	55.7
O	9010.3	B	634816.5,5815331.3	6.6	3.3	20.7	2.1	26.2	4.6	2.8	33.8	---
P	9006.5	B?	634889.5,5815410.9	3.1	7.5	0.0	24.8	42.9	34.9	0.4	6.1	34.5
Q	8953.0	S	635967.7,5816481.7	8.1	25.2	34.8	97.4	234.6	191.2	1.0	0.0	---
R	8930.9	S?	636334.9,5816811.9	17.6	23.3	72.3	90.3	198.1	122.9	1.0	0.0	31.2
S	8922.9	B	636460.4,5816938.5	15.9	24.5	17.4	50.8	114.6	96.7	1.0	0.1	35.6
T	8910.6	D	636662.3,5817160.2	15.6	7.2	40.8	36.9	54.6	15.7	4.0	15.9	85.0
U	8901.9	D	636817.3,5817334.2	27.8	2.3	129.0	57.1	68.3	59.5	20.7	13.9	249.1
V	8898.8	D	636877.6,5817393.6	25.3	4.2	129.0	15.4	14.4	0.0	20.4	13.9	67.9
W	8890.8	H	637045.0,5817537.6	32.9	30.8	119.8	113.7	230.7	98.7	1.3	2.8	---
LINE 20360		**FLIGHT 18**										
A	9670.1	S?	627895.1,5808125.0	9.2	19.6	22.6	55.4	122.0	104.3	1.0	0.0	---
B	9679.6	S	628129.1,5808367.4	6.2	13.8	18.4	42.5	91.6	79.2	1.0	0.0	---
C	9723.6	S?	629214.6,5809432.0	22.0	32.9	81.3	116.4	227.1	121.3	1.0	0.0	---
D	9731.9	B?	629422.8,5809635.3	8.9	15.1	68.9	70.4	128.4	98.4	0.7	16.9	---
E	9734.3	D	629479.7,5809693.2	5.6	4.7	50.2	0.0	0.0	27.8	1.4	44.0	21.8
F	9737.3	B	629550.5,5809765.4	9.8	7.6	3.5	3.3	36.7	38.9	1.8	27.8	---
G	9740.5	B?	629624.6,5809842.1	8.7	4.6	18.6	0.0	0.0	0.0	2.8	24.7	---
H	9756.5	E	630019.7,5810218.2	12.9	17.8	48.8	54.1	103.9	63.0	1.0	0.0	---
I	9790.6	S?	630848.0,5811053.5	-16.2	16.4	-51.1	59.9	61.5	228.5	1.0	0.0	279.5
J	9826.9	S	631649.2,5811864.5	13.5	36.2	58.6	130.3	275.1	200.4	1.0	0.0	---
K	9843.1	S	632018.4,5812234.1	17.2	55.6	81.3	221.1	486.3	415.7	1.0	0.0	31.1
L	9859.9	S?	632376.0,5812602.5	36.4	111.8	151.8	414.3	961.2	781.6	1.0	0.0	21.9
M	9874.1	S	632654.0,5812876.6	12.5	56.4	57.0	205.3	447.0	532.1	1.0	0.0	---

EM Anomaly List : 11007-2, Viewland Area, Likely, B.C.

CX=COAXIAL,CP=COPLANAR			Note: EM amplitudes are local for types B,D,T and are absolute for all others		Estimated depth may be unreliable because the strongest part of the conductor may be deeper or to one side of the flight line, or because of a shallow dip or magnetite/overburden effects							
Label Fid		Interp	XUTM (m), YUTM (m)	CXI5500_LLEVHz Real (ppm)	CXQ5500_LLEVHz Quad (ppm)	CPI7200_LLEVHz Real (ppm)	CPQ7200_LLEVHz Quad (ppm)	CPI56K_LLEVHz Real (ppm)	CPQ56K_LLEVHz Quad (ppm)	Conductance (siemens)	Depth (metres)	Magnetic Corr. (nT)
N	9882.5	S	632827.6,5813048.6	9.3	51.1	44.9	201.0	458.2	573.4	1.0	0.0	55.8
O	9913.7	S?	633498.4,5813729.9	24.4	38.7	73.1	126.9	262.9	195.9	1.0	0.0	341.3
P	9919.6	S?	633638.1,5813866.4	28.1	53.4	98.2	186.0	393.1	279.0	1.0	0.0	---
Q	9951.9	S	634384.2,5814603.7	22.4	54.1	96.1	203.5	427.4	316.5	1.0	0.0	---
R	9968.3	S	634745.3,5814966.5	11.5	22.8	64.2	81.1	162.3	104.8	1.0	0.0	---
S	9981.4	D	635014.1,5815230.7	8.5	5.6	8.3	0.9	4.1	25.7	2.1	27.0	27.3
T	9985.7	S?	635103.0,5815316.5	8.3	17.3	65.6	76.9	145.2	93.1	1.0	0.0	---
U	10012.6	H	635694.1,5815905.2	2.7	12.2	26.3	44.4	97.6	98.8	1.0	21.0	---
V	10044.8	B	636432.3,5816673.7	15.3	8.9	57.1	15.8	46.2	0.0	3.0	0.0	95.6
W	10059.7	D	636808.1,5817033.9	18.4	1.0	11.5	8.7	15.7	0.0	16.6	7.0	82.1
X	10064.0	D	636919.8,5817142.6	24.6	13.7	0.0	4.9	0.0	31.1	3.7	6.4	201.3
Y	10066.6	B	636985.4,5817203.0	59.6	14.9	276.2	111.6	279.3	40.4	15.1	2.6	97.3
Z	10074.1	E	637170.8,5817379.3	25.7	23.4	79.2	75.5	154.9	71.6	1.0	0.0	85.5
AA	10097.9	S?	637703.3,5817924.0	7.1	20.8	20.7	60.5	129.9	129.5	1.0	0.0	77.0
AB	10107.1	B?	637904.8,5818120.4	10.0	12.4	26.6	25.4	41.7	35.6	1.1	8.7	16.8
AC	10132.1	B?	638463.5,5818679.2	4.5	0.1	10.4	1.0	1.5	0.0	3.7	20.4	16.4
AD	10148.0	H	638813.2,5819024.4	28.1	66.8	119.5	263.5	549.0	557.6	1.0	4.1	---
LINE 20370		**FLIGHT 18**										
A	10805.9	S	628001.4,5807948.9	7.3	10.8	20.1	37.0	82.8	56.6	1.0	0.0	---
B	10790.3	S	628323.7,5808274.1	7.8	12.4	18.3	45.4	99.7	77.2	1.0	0.0	---
C	10758.4	S	629024.5,5808958.5	6.1	15.3	22.8	66.0	156.0	87.2	1.0	0.0	---
D	10740.6	S?	629400.8,5809331.6	26.2	41.2	98.1	157.4	329.9	203.4	1.0	0.0	---
E	10732.9	H	629568.7,5809511.7	47.4	55.7	134.0	197.5	405.0	259.7	1.1	2.6	---
F	10723.9	B?	629769.1,5809715.9	6.9	9.1	21.0	30.9	89.7	105.6	0.9	23.9	---
G	10708.2	H	630082.3,5810025.3	29.3	20.4	85.1	71.4	146.1	51.5	1.3	0.0	---
H	10703.4	E	630175.7,5810124.3	26.8	26.1	69.8	71.1	145.8	72.8	1.0	0.0	---
I	10628.1	E	631764.8,5811678.9	13.8	29.3	44.7	111.8	255.3	181.3	1.0	0.0	---
J	10618.1	S	631957.3,5811883.3	22.2	54.8	85.8	216.1	463.7	394.6	1.0	0.0	100.9

EM Anomaly List : 11007-2, Viewland Area, Likely, B.C.

CX=COAXIAL,CP=COPLANAR			Note: EM amplitudes are local for types B,D,T and are absolute for all others		Estimated depth may be unreliable because the strongest part of the conductor may be deeper or to one side of the flight line, or because of a shallow dip or magnetite/overburden effects							
Label Fid		Interp	XUTM (m), YUTM (m)	CXI5500_LLEVHz Real (ppm)	CXQ5500_LLEVHz Quad (ppm)	CPI7200_LLEVHz Real (ppm)	CPQ7200_LLEVHz Quad (ppm)	CPI56K_LLEVHz Real (ppm)	CPQ56K_LLEVHz Quad (ppm)	Conductance (siemens)	Depth (metres)	Magnetic Corr. (nT)
K	10591.4	S	632508.3,5812463.9	16.1	30.2	69.0	117.6	253.3	144.8	1.0	0.0	40.4
L	10569.5	S	632996.5,5812926.2	9.7	34.5	42.2	131.5	307.4	296.2	1.0	0.0	86.6
M	10535.1	E	633696.4,5813642.0	32.8	45.7	87.0	150.2	305.8	226.3	1.0	0.0	310.9
N	10532.6	S?	633745.1,5813693.2	33.0	46.8	171.1	184.8	348.1	165.1	1.0	0.0	195.9
O	10493.7	H	634508.6,5814440.6	28.4	56.7	124.3	212.5	427.1	353.8	1.0	3.9	18.9
P	10465.4	H	635116.5,5815057.1	23.2	23.6	65.6	70.1	155.9	109.0	1.1	7.6	83.4
Q	10451.9	S?	635407.4,5815355.1	24.7	27.8	100.7	101.7	206.1	84.3	1.0	0.0	79.4
R	10436.3	/	635732.7,5815675.4	23.3	9.0	72.4	17.7	70.9	17.7	5.9	7.8	63.6
S	10427.1	E	635921.6,5815862.9	20.4	20.4	87.4	74.0	172.5	126.6	1.0	0.0	---
T	10413.5	H	636208.7,5816128.2	17.2	22.7	78.2	93.8	185.3	97.6	1.1	0.0	119.0
U	10395.6	S?	636578.1,5816497.4	18.9	22.0	74.5	80.2	161.4	72.9	1.0	0.0	---
V	10379.1	D	636892.5,5816832.8	14.0	22.3	16.1	50.2	67.8	60.7	0.9	5.2	206.7
W	10370.9	D	637050.6,5816996.2	39.0	19.7	62.3	27.3	56.1	0.3	4.9	6.5	195.2
X	10366.5	B	637135.7,5817081.4	222.7	59.9	697.6	189.5	640.4	78.6	21.0	0.0	42.1
Y	10359.3	D	637280.4,5817219.6	12.1	24.2	0.0	207.8	372.2	40.7	0.7	10.5	287.2
Z	10356.4	E	637340.2,5817275.6	74.7	103.4	251.7	379.1	758.6	412.3	1.0	0.0	127.8
AA	10323.1	B?	638021.5,5817970.2	7.3	12.8	17.0	13.7	27.0	14.5	0.7	3.9	15.0
AB	10293.3	H	638680.7,5818615.1	22.3	11.6	73.8	37.0	106.3	34.2	1.7	0.0	---
LINE 20380		**FLIGHT 18**										
A	11145.6	S	628020.3,5807674.7	7.8	14.9	30.3	52.2	102.7	62.2	1.0	0.0	---
B	11165.6	S	628476.3,5808133.9	8.2	13.3	9.5	30.8	68.6	61.5	1.0	0.0	---
C	11190.6	S	629090.2,5808746.4	5.2	12.7	13.0	35.6	78.1	58.6	1.0	0.0	5.2
D	11209.6	E	629552.0,5809221.0	21.6	27.8	81.5	102.1	200.1	98.0	1.0	0.0	---
E	11217.6	H	629739.2,5809393.6	41.2	50.3	123.1	170.4	343.5	222.4	1.1	1.1	---
F	11225.1	D	629909.0,5809556.1	14.1	8.4	24.4	20.2	37.4	5.1	2.9	19.9	---
G	11238.0	D	630184.6,5809835.0	11.8	6.7	89.5	16.4	51.8	22.2	2.8	14.2	42.7
H	11241.3	B?	630256.9,5809908.2	6.1	8.5	118.6	34.0	81.4	13.8	0.8	1.0	---
I	11269.4	S?	630926.7,5810588.2	2.6	29.1	18.6	117.2	267.2	357.4	1.0	0.0	88.7

EM Anomaly List : 11007-2, Viewland Area, Likely, B.C.

CX=COAXIAL,CP=COPLANAR			Note: EM amplitudes are local for types B,D,T and are absolute for all others		Estimated depth may be unreliable because the strongest part of the conductor may be deeper or to one side of the flight line, or because of a shallow dip or magnetite/overburden effects							
Label Fid		Interp	XUTM (m), YUTM (m)	CXI5500_LLEVHz Real (ppm)	CXQ5500_LLEVHz Quad (ppm)	CPI7200_LLEVHz Real (ppm)	CPQ7200_LLEVHz Quad (ppm)	CPI56K_LLEVHz Real (ppm)	CPQ56K_LLEVHz Quad (ppm)	Conductance (siemens)	Depth (metres)	Magnetic Corr. (nT)
J	11284.2	S	631299.3,5810949.5	3.0	13.8	13.0	49.8	115.1	106.3	1.0	0.0	---
K	11320.1	S	632162.9,5811815.9	12.2	26.4	55.9	91.4	188.3	103.7	1.0	0.0	5.1
L	11339.0	S	632579.6,5812232.3	16.2	41.8	75.5	164.5	349.3	273.5	1.0	0.0	27.8
M	11366.4	S	633162.9,5812828.8	6.0	20.1	25.6	75.3	177.7	135.2	1.0	0.0	17.8
N	11398.4	E	633911.7,5813562.8	22.7	30.5	45.4	87.5	181.0	164.7	1.0	0.0	301.1
O	11405.5	B?	634071.3,5813731.5	9.2	3.6	19.1	43.8	84.2	15.1	4.3	32.7	---
P	11429.6	S	634577.5,5814244.0	20.5	44.6	86.4	177.0	346.3	262.8	1.0	0.0	40.6
Q	11438.1	B?	634770.6,5814424.6	12.4	9.3	27.2	27.3	61.0	66.5	2.0	24.5	---
R	11456.4	H	635161.4,5814813.8	26.9	20.2	101.9	69.7	166.0	88.3	1.5	7.9	71.6
S	11472.3	B?	635521.0,5815168.2	4.2	6.3	46.3	13.7	41.1	22.3	0.6	18.9	17.6
T	11488.3	H	635884.5,5815536.0	12.0	19.1	58.5	74.7	167.1	136.1	1.0	3.3	---
U	11522.3	S	636678.3,5816323.5	16.5	21.6	68.6	82.0	158.0	66.1	1.0	0.0	61.1
V	11541.1	E	637129.7,5816787.3	70.0	68.3	121.8	158.3	331.5	229.4	1.0	0.0	98.7
W	11543.6	B	637189.4,5816846.7	42.0	31.8	118.7	120.1	204.6	61.4	3.0	1.1	224.7
X	11547.7	B	637288.8,5816943.6	46.5	0.0	121.8	33.2	61.5	0.0	116.5	0.3	---
Y	11555.6	B?	637480.2,5817139.9	7.5	8.5	19.6	28.7	42.9	12.9	1.1	7.3	119.5
Z	11602.0	\	638502.1,5818151.4	7.8	1.2	20.8	14.9	18.9	0.8	4.6	14.8	44.1
AA	11622.2	H	638933.5,5818582.1	22.2	9.9	72.1	37.0	108.3	42.2	1.7	0.0	---
LINE 20390		**FLIGHT 18**										
A	12274.8	S	628607.5,5808007.1	11.1	14.1	14.9	38.2	91.5	82.8	1.0	0.0	---
B	12249.2	S	629097.0,5808471.5	9.3	22.2	29.1	86.6	201.5	175.6	1.0	0.0	---
C	12215.7	E	629785.1,5809151.3	24.2	29.9	110.9	130.5	257.2	132.4	1.0	0.0	---
D	12212.3	D	629857.0,5809224.9	4.9	5.4	0.0	9.1	33.0	49.5	1.0	34.5	---
E	12207.7	D	629959.7,5809326.4	13.5	10.4	16.6	12.0	28.1	13.1	2.0	22.1	---
F	12197.6	D	630179.0,5809552.4	11.8	5.9	59.8	20.3	20.6	7.9	3.4	23.3	---
G	12189.5	H	630348.1,5809726.4	38.2	25.3	119.6	86.5	205.0	93.7	1.5	1.1	15.5
H	12177.9	S?	630597.4,5809974.7	17.3	20.3	54.7	82.6	186.3	124.7	1.0	0.0	181.6
I	12160.1	S	630968.9,5810341.3	15.5	47.3	41.0	178.2	430.7	460.4	1.0	0.0	---

EM Anomaly List : 11007-2, Viewland Area, Likely, B.C.

CX=COAXIAL,CP=COPLANAR			Note: EM amplitudes are local for types B,D,T and are absolute for all others		Estimated depth may be unreliable because the strongest part of the conductor may be deeper or to one side of the flight line, or because of a shallow dip or magnetite/overburden effects							
Label Fid		Interp	XUTM (m), YUTM (m)	CXI5500_LLEVHz Real (ppm)	CXQ5500_LLEVHz Quad (ppm)	CPI7200_LLEVHz Real (ppm)	CPQ7200_LLEVHz Quad (ppm)	CPI56K_LLEVHz Real (ppm)	CPQ56K_LLEVHz Quad (ppm)	Conductance (siemens)	Depth (metres)	Magnetic Corr. (nT)
J	12153.0	S?	631116.6,5810486.7	12.6	45.8	35.4	155.0	320.7	542.9	1.0	0.0	105.4
K	12116.2	S	631873.7,5811231.8	9.1	17.0	35.3	69.4	154.9	115.2	1.0	0.0	---
L	12076.4	S	632670.1,5812026.7	16.0	35.8	69.4	154.1	327.3	247.7	1.0	0.0	28.5
M	12006.9	E	634107.0,5813479.7	37.8	42.5	93.3	142.5	285.1	187.0	1.0	0.0	414.6
N	12001.1	H	634224.4,5813596.3	42.7	46.8	159.6	166.3	331.7	169.6	1.3	3.4	70.8
O	11995.4	E	634339.5,5813717.2	34.4	41.3	138.6	163.6	327.7	173.0	1.0	0.0	---
P	11968.8	B	634894.5,5814263.7	8.9	14.7	63.4	66.8	108.3	0.0	0.8	3.5	138.6
Q	11954.6	B?	635192.6,5814566.4	7.3	4.4	1.8	3.3	3.8	4.8	2.3	19.4	33.9
R	11940.8	B	635495.3,5814863.9	5.2	0.4	7.9	0.7	10.5	4.2	3.8	13.6	---
S	11913.5	S	636100.6,5815460.4	13.2	20.2	83.2	101.0	194.1	76.6	1.0	0.0	29.9
T	11902.5	S?	636346.2,5815702.8	11.1	17.2	66.8	84.5	178.9	100.2	1.0	0.0	134.4
U	11878.5	S	636863.3,5816242.9	13.2	34.6	63.7	149.1	346.5	209.8	1.0	0.0	---
V	11859.3	D	637264.0,5816621.7	29.8	19.0	24.0	35.8	63.1	17.9	3.3	3.3	212.2
W	11848.6	B	637450.0,5816807.7	53.4	6.9	304.7	192.0	327.6	148.1	38.9	6.4	12.5
X	11841.4	D	637587.7,5816949.0	12.3	15.4	22.7	21.2	26.4	29.6	1.1	9.9	146.3
Y	11835.9	E	637699.1,5817055.9	23.6	27.9	104.1	109.9	212.9	133.2	1.0	2.0	---
Z	11803.0	S?	638364.7,5817733.7	9.5	11.9	32.9	47.2	97.2	54.3	1.0	0.0	---
AA	11776.4	B?	638904.2,5818283.5	6.3	5.4	25.9	13.1	24.8	12.9	1.4	4.5	---
AB	11764.7	H	639128.4,5818494.9	32.4	10.2	102.7	41.9	133.7	42.2	2.2	0.0	---
LINE 20400		**FLIGHT 19**										
A	987.6	S	628313.1,5807396.5	11.6	15.9	24.3	55.7	120.5	85.9	1.0	0.0	---
B	1055.1	S?	629977.2,5809060.2	27.5	32.6	105.4	132.2	241.0	110.2	1.0	0.0	---
C	1062.3	B?	630154.4,5809237.1	11.4	7.1	17.3	22.4	27.2	0.0	2.5	20.6	---
D	1069.7	H	630329.2,5809417.6	41.8	53.3	168.3	211.4	428.2	291.6	1.2	6.0	---
E	1077.3	B	630512.1,5809599.0	24.6	3.6	80.2	4.5	21.1	0.9	24.4	7.6	---
F	1080.4	D	630587.0,5809673.5	12.6	2.9	0.3	5.0	3.6	5.2	5.4	10.1	---
G	1087.4	S?	630762.1,5809839.8	20.4	18.7	68.5	81.5	163.4	89.0	1.0	0.0	194.9
H	1099.8	S	631067.4,5810146.2	16.4	31.3	46.1	124.5	274.4	233.2	1.0	0.0	---

EM Anomaly List : 11007-2, Viewland Area, Likely, B.C.

CX=COAXIAL,CP=COPLANAR			Note: EM amplitudes are local for types B,D,T and are absolute for all others		Estimated depth may be unreliable because the strongest part of the conductor may be deeper or to one side of the flight line, or because of a shallow dip or magnetite/overburden effects							
Label Fid		**Interp**	**XUTM (m), YUTM (m)**	**CXI5500_LLEVHz Real (ppm)**	**CXQ5500_LLEVHz Quad (ppm)**	**CPI7200_LLEVHz Real (ppm)**	**CPQ7200_LLEVHz Quad (ppm)**	**CPI56K_LLEVHz Real (ppm)**	**CPQ56K_LLEVHz Quad (ppm)**	**Conductance (siemens)**	**Depth (metres)**	**Magnetic Corr. (nT)**
I	1110.9	S	631335.6,5810418.1	16.9	26.5	76.5	114.2	204.8	202.3	1.0	0.0	34.3
J	1133.1	S	631900.6,5810983.3	12.1	17.3	55.2	73.2	133.5	58.8	1.0	0.0	8.3
K	1166.2	S	632735.7,5811819.5	14.1	22.8	61.2	96.5	185.4	86.5	1.0	0.0	27.8
L	1229.5	\	634248.6,5813336.9	6.9	4.6	0.0	0.0	0.0	11.6	1.9	30.3	354.1
M	1241.2	H	634521.1,5813610.5	33.0	26.3	122.4	94.7	193.4	70.0	1.4	0.0	---
N	1266.9	H	635119.0,5814209.5	27.4	38.1	126.2	154.2	305.3	209.3	1.1	4.1	70.7
O	1284.8	H	635528.8,5814626.2	4.9	4.5	23.9	22.7	52.3	41.7	1.0	15.8	28.0
P	1309.2	S?	636116.8,5815199.6	17.8	22.6	84.3	100.3	192.5	96.1	1.0	0.0	13.8
Q	1322.2	H	636418.1,5815507.4	10.6	11.0	42.8	42.2	95.7	87.7	1.0	15.3	23.6
R	1362.2	D	637388.5,5816477.1	20.2	6.9	28.7	16.3	13.9	14.4	6.7	3.2	277.4
S	1367.0	D	637501.9,5816583.6	9.2	0.5	0.0	14.4	0.0	7.4	7.4	12.0	174.4
T	1370.4	B	637578.9,5816658.1	15.4	6.1	79.4	22.4	4.1	0.0	5.1	7.0	---
U	1375.1	D	637683.7,5816761.1	14.1	3.7	0.0	8.9	0.6	2.8	8.8	14.4	---
V	1380.9	S?	637816.8,5816904.6	33.6	34.3	85.0	105.8	202.4	125.0	1.0	0.0	161.1
W	1409.1	S?	638475.6,5817562.1	11.2	12.7	22.2	46.5	96.1	65.8	1.0	0.0	---
X	1424.7	B?	638833.0,5817930.7	7.5	7.8	4.2	12.0	24.1	12.8	1.2	9.8	127.3
Y	1434.0	\	639052.5,5818126.4	13.9	8.1	0.0	12.3	21.9	11.8	2.9	12.3	---
Z	1442.3	H	639240.6,5818326.4	28.6	6.1	84.3	21.2	79.6	12.6	3.4	0.0	---
AA	1460.1	H	639680.4,5818763.9	35.2	62.8	133.1	260.5	587.1	617.9	1.0	6.7	---
LINE 20410		**FLIGHT 19**										
A	2070.3	S	628656.5,5807486.0	12.9	23.5	24.3	69.8	163.2	144.6	1.0	0.0	---
B	2003.1	S	630133.2,5808933.3	29.4	44.4	110.7	181.2	343.3	191.1	1.0	0.0	---
C	1987.3	B?	630508.3,5809317.2	10.4	4.0	17.2	29.2	38.0	0.0	4.5	19.0	---
D	1978.1	B	630717.7,5809534.8	8.1	0.3	37.0	4.1	5.3	0.8	6.7	13.8	---
E	1969.2	S?	630916.8,5809730.2	27.0	17.3	74.4	57.6	123.5	48.8	1.0	0.0	46.5
F	1945.1	S?	631463.4,5810281.2	15.3	17.9	68.7	74.0	141.6	64.8	1.0	0.0	---
G	1923.9	S?	631946.6,5810757.6	15.2	22.6	60.2	86.1	167.5	81.7	1.0	0.0	15.9
H	1858.7	S	633444.9,5812254.7	13.1	27.7	55.3	100.8	223.5	134.9	1.0	0.0	---

EM Anomaly List : 11007-2, Viewland Area, Likely, B.C.

CX=COAXIAL,CP=COPLANAR			Note: EM amplitudes are local for types B,D,T and are absolute for all others		Estimated depth may be unreliable because the strongest part of the conductor may be deeper or to one side of the flight line, or because of a shallow dip or magnetite/overburden effects							
Label Fid		**Interp**	**XUTM (m), YUTM (m)**	**CXI5500_LLEVHz Real (ppm)**	**CXQ5500_LLEVHz Quad (ppm)**	**CPI7200_LLEVHz Real (ppm)**	**CPQ7200_LLEVHz Quad (ppm)**	**CPI56K_LLEVHz Real (ppm)**	**CPQ56K_LLEVHz Quad (ppm)**	**Conductance (siemens)**	**Depth (metres)**	**Magnetic Corr. (nT)**
I	1825.2	S	634221.6,5813034.8	8.1	36.5	28.2	140.0	334.4	392.4	1.0	0.0	---
J	1814.5	B?	634444.5,5813265.0	13.9	44.3	154.7	199.2	355.7	111.4	0.5	0.0	458.4
K	1803.3	S?	634701.4,5813518.5	51.8	66.2	202.0	245.9	483.6	250.5	1.0	0.0	---
L	1772.7	H	635387.4,5814200.4	37.0	57.5	169.7	217.3	438.5	374.5	1.2	6.5	---
M	1760.5	H	635668.9,5814482.0	35.4	32.9	176.2	108.1	231.9	61.6	1.8	0.0	43.9
N	1750.0	S?	635907.8,5814719.1	32.0	28.6	124.1	94.3	192.2	60.2	1.0	0.0	---
O	1713.2	E	636823.5,5815629.2	28.4	24.8	71.3	83.8	176.3	82.2	1.0	0.0	115.1
P	1707.9	B	636941.5,5815747.9	7.9	1.5	28.2	0.0	1.1	0.3	4.2	10.0	145.7
Q	1682.7	B	637521.1,5816332.5	38.8	5.5	137.1	30.6	90.9	24.6	30.1	0.0	29.2
R	1673.5	B	637714.2,5816519.8	9.2	3.9	38.8	5.8	20.6	0.0	3.9	21.0	105.6
S	1667.3	B	637845.1,5816645.6	41.4	0.3	122.9	17.2	79.7	3.3	83.6	0.0	---
T	1659.6	B?	638019.6,5816816.6	8.7	18.7	91.1	112.0	203.2	54.4	0.6	4.1	51.2
U	1632.5	H	638615.5,5817409.6	13.8	17.6	53.8	69.0	127.7	61.0	1.0	3.3	68.2
V	1603.4	E	639209.4,5818021.6	24.3	14.4	84.6	37.8	96.6	41.1	1.0	0.0	---
W	1586.1	H	639543.3,5818348.8	43.6	15.3	136.1	47.6	168.3	68.1	2.8	2.8	---
LINE 20420		**FLIGHT 19**										
A	2538.2	S	629938.1,5808436.8	5.3	21.8	21.2	94.2	249.1	180.0	1.0	0.0	---
B	2552.0	S	630267.6,5808789.1	21.9	33.4	87.8	131.4	260.4	127.7	1.0	0.0	---
C	2575.0	H	630824.2,5809339.9	32.8	16.3	106.2	62.4	153.7	69.0	1.7	2.9	---
D	2597.9	H	631405.7,5809925.8	19.5	13.9	72.3	48.3	132.1	65.6	1.4	3.8	---
E	2603.3	S	631545.0,5810066.5	24.0	18.8	79.6	66.7	144.9	59.8	1.0	0.0	26.7
F	2638.9	S	632456.9,5810972.5	16.4	30.0	75.4	118.4	231.3	140.5	1.0	0.0	116.9
G	2679.9	B?	633416.5,5811937.7	14.4	8.2	33.2	35.2	29.8	5.5	3.0	8.8	---
H	2693.5	S	633742.1,5812251.6	24.8	57.3	119.5	235.3	464.8	216.6	1.0	0.0	14.7
I	2730.6	\	634594.9,5813112.3	7.7	7.9	0.0	48.0	75.0	18.8	1.2	24.1	371.0
J	2737.2	H	634744.0,5813260.7	46.9	52.5	183.7	184.7	381.6	200.8	1.4	0.0	178.6
K	2742.0	E	634852.9,5813375.0	43.8	63.5	189.9	249.9	485.5	299.2	1.0	0.0	93.5
L	2781.5	B?	635787.0,5814307.6	6.5	12.1	58.6	89.4	148.4	48.0	0.6	17.5	56.7

EM Anomaly List : 11007-2, Viewland Area, Likely, B.C.

CX=COAXIAL,CP=COPLANAR			Note: EM amplitudes are local for types B,D,T and are absolute for all others		Estimated depth may be unreliable because the strongest part of the conductor may be deeper or to one side of the flight line, or because of a shallow dip or magnetite/overburden effects							
Label Fid		Interp	XUTM (m), YUTM (m)	CXI5500_LLEVHz Real (ppm)	CXQ5500_LLEVHz Quad (ppm)	CPI7200_LLEVHz Real (ppm)	CPQ7200_LLEVHz Quad (ppm)	CPI56K_LLEVHz Real (ppm)	CPQ56K_LLEVHz Quad (ppm)	Conductance (siemens)	Depth (metres)	Magnetic Corr. (nT)
M	2787.4	H	635916.3,5814444.0	14.9	15.9	75.9	65.8	141.5	103.5	1.2	14.2	18.8
N	2835.7	\	636975.2,5815494.2	16.5	5.0	10.4	20.0	39.4	13.1	7.4	14.7	95.6
O	2841.0	B?	637098.3,5815615.7	2.4	2.5	14.4	15.3	0.6	0.0	---	---	---
P	2863.7	B	637636.6,5816162.5	32.1	4.2	100.1	12.7	59.9	11.9	32.5	0.0	103.1
Q	2873.2	B	637855.4,5816376.6	58.0	20.0	182.5	73.2	165.6	41.6	9.4	0.0	362.9
R	2885.9	S?	638158.4,5816693.4	26.3	25.9	92.1	91.0	182.4	93.8	1.0	0.0	91.9
S	2915.4	S?	638825.3,5817346.4	15.9	18.5	65.8	78.6	150.3	77.3	1.0	0.0	60.9
T	2936.4	E	639305.2,5817835.5	25.8	11.0	90.5	44.2	110.1	33.9	1.0	0.0	---
U	2941.9	B?	639437.4,5817955.4	7.8	1.5	19.6	4.8	3.0	12.4	4.1	15.0	---
V	2954.5	H	639727.8,5818256.2	26.5	5.8	91.9	28.9	117.5	49.0	2.8	0.0	---
W	2966.0	H	640021.6,5818553.4	39.3	53.5	149.5	230.8	539.6	553.8	1.1	8.3	---
LINE 20430		**FLIGHT 19**										
A	3469.8	B	630973.3,5809222.7	34.5	3.3	61.5	10.6	4.3	0.0	51.4	7.7	---
B	3465.4	D	631072.9,5809325.5	13.7	6.9	0.0	16.2	18.1	19.9	3.5	29.6	---
C	3460.7	D	631180.9,5809437.2	17.1	3.5	24.1	9.2	20.2	24.8	13.4	24.8	6.5
D	3457.6	D	631253.5,5809508.4	8.3	3.7	24.8	6.8	0.0	0.5	3.5	27.7	95.1
E	3450.3	D	631418.7,5809680.4	10.1	5.8	33.7	0.0	0.0	2.1	2.6	17.0	---
F	3444.2	B	631556.2,5809814.7	5.4	2.1	23.0	0.3	10.7	0.0	2.3	6.0	---
G	3423.7	S?	631979.5,5810211.6	16.3	21.7	63.4	98.2	194.6	99.6	1.0	0.0	33.9
H	3397.3	S	632550.3,5810792.8	17.1	27.2	71.1	109.1	222.8	124.0	1.0	0.0	41.3
I	3352.8	S	633543.4,5811783.9	24.6	51.3	85.9	200.3	447.6	309.1	1.0	0.0	18.1
J	3339.0	S	633836.3,5812075.2	13.9	41.8	63.4	175.8	406.9	320.6	1.0	0.0	---
K	3330.8	S?	634006.0,5812250.1	26.1	84.4	127.6	356.8	801.1	495.2	1.0	0.0	---
L	3310.4	S	634431.3,5812675.1	10.1	53.7	57.3	233.0	552.1	616.4	1.0	0.0	---
M	3295.0	E	634768.2,5813012.7	40.3	59.0	126.1	212.1	423.4	289.5	1.0	0.0	393.9
N	3291.1	S?	634854.4,5813097.1	46.1	54.4	206.0	199.8	392.2	157.2	1.0	0.0	315.3
O	3257.5	S?	635543.1,5813787.5	23.3	57.2	101.6	239.0	503.6	305.7	1.0	0.0	127.4
P	3240.9	H	635923.1,5814175.7	18.3	32.2	109.2	129.4	269.4	185.1	1.1	3.4	21.4

EM Anomaly List : 11007-2, Viewland Area, Likely, B.C.

CX=COAXIAL,CP=COPLANAR			Note: EM amplitudes are local for types B,D,T and are absolute for all others		Estimated depth may be unreliable because the strongest part of the conductor may be deeper or to one side of the flight line, or because of a shallow dip or magnetite/overburden effects							
Label Fid		Interp	XUTM (m), YUTM (m)	CXI5500_LLEVHz Real (ppm)	CXQ5500_LLEVHz Quad (ppm)	CPI7200_LLEVHz Real (ppm)	CPQ7200_LLEVHz Quad (ppm)	CPI56K_LLEVHz Real (ppm)	CPQ56K_LLEVHz Quad (ppm)	Conductance (siemens)	Depth (metres)	Magnetic Corr. (nT)
Q	3209.1	H	636649.2,5814893.6	16.0	10.9	111.1	55.2	144.0	57.4	1.9	3.2	11.0
R	3196.2	H	636944.0,5815177.2	23.5	18.9	100.6	81.3	162.9	53.7	1.4	0.0	21.7
S	3182.9	B?	637248.8,5815475.8	14.9	2.7	46.2	38.7	67.1	12.3	7.1	12.6	---
T	3162.1	B	637732.7,5815982.5	23.1	1.4	114.0	0.0	23.2	0.0	20.2	0.0	10.1
U	3148.9	B	638067.0,5816316.6	27.5	3.1	133.3	23.0	62.1	0.0	37.1	0.0	99.4
V	3139.6	S?	638302.6,5816556.7	18.6	18.0	73.1	75.8	153.4	85.4	1.0	0.0	123.8
W	3106.8	H	639077.9,5817324.3	15.8	16.9	60.6	71.6	144.8	68.7	1.0	0.0	37.0
X	3085.0	B	639568.6,5817815.9	6.2	1.6	31.2	0.3	11.1	0.0	3.0	0.9	---
Y	3064.1	H	639984.9,5818225.9	55.4	22.4	197.4	95.5	283.9	169.1	2.3	9.5	---
LINE 20440		**FLIGHT 19**										
A	3885.3	H	630627.2,5808588.6	41.8	37.1	120.4	135.6	269.3	145.8	1.2	0.3	---
B	3905.9	B?	631069.5,5809034.7	13.2	2.8	28.7	0.0	1.7	0.0	5.9	10.2	---
C	3910.7	D	631177.7,5809143.7	7.3	4.8	11.5	19.7	8.4	31.2	2.0	36.1	---
D	3915.5	B	631289.8,5809254.4	59.2	12.6	156.5	65.3	128.3	71.9	18.9	9.6	25.8
E	3918.8	B	631369.0,5809329.9	34.5	6.3	26.1	89.4	107.8	71.9	19.9	14.1	174.8
F	3937.9	B?	631829.3,5809778.8	17.7	12.6	12.3	21.9	40.5	16.0	2.4	0.0	---
G	3968.4	S	632597.3,5810554.9	13.9	19.5	52.3	65.3	133.5	62.0	1.0	0.0	24.6
H	3993.2	S	633158.5,5811110.5	14.4	27.6	61.3	99.7	204.1	131.5	1.0	0.0	19.3
I	4012.1	S	633582.0,5811514.0	14.8	30.3	60.2	105.8	234.2	146.0	1.0	0.0	---
J	4043.0	S	634259.0,5812217.7	15.1	53.9	68.1	213.0	511.6	330.4	1.0	0.0	---
K	4058.5	S	634603.2,5812553.1	25.8	75.2	130.3	296.8	594.7	319.2	1.0	0.0	---
L	4076.3	S?	634987.2,5812947.0	34.5	49.2	138.0	168.9	330.2	154.0	1.0	0.0	393.9
M	4136.3	H	636064.2,5814018.2	24.2	58.4	92.4	232.0	492.4	452.6	1.0	2.3	---
N	4158.2	H	636532.0,5814489.6	8.7	8.9	36.1	31.0	73.6	72.6	1.1	27.4	---
O	4179.2	H	637011.2,5814957.3	24.0	22.5	136.1	95.9	204.6	86.6	1.6	4.9	45.2
P	4191.1	H	637287.3,5815245.1	33.3	32.7	119.6	100.4	202.2	78.2	1.4	0.7	35.2
Q	4203.5	D	637590.3,5815547.9	15.4	6.0	12.9	10.5	9.7	7.1	5.1	10.7	18.8
R	4215.9	B	637890.7,5815849.6	52.8	5.8	226.5	0.7	151.3	0.0	48.7	2.2	49.1

EM Anomaly List : 11007-2, Viewland Area, Likely, B.C.

CX=COAXIAL,CP=COPLANAR			Note: EM amplitudes are local for types B,D,T and are absolute for all others		Estimated depth may be unreliable because the strongest part of the conductor may be deeper or to one side of the flight line, or because of a shallow dip or magnetite/overburden effects							
Label Fid		**Interp**	**XUTM (m), YUTM (m)**	**CXI5500_LLEVHz Real (ppm)**	**CXQ5500_LLEVHz Quad (ppm)**	**CPI7200_LLEVHz Real (ppm)**	**CPQ7200_LLEVHz Quad (ppm)**	**CPI56K_LLEVHz Real (ppm)**	**CPQ56K_LLEVHz Quad (ppm)**	**Conductance (siemens)**	**Depth (metres)**	**Magnetic Corr. (nT)**
S	4230.9	D	638242.5,5816202.8	15.3	0.0	0.7	3.2	1.9	0.0	19.1	0.8	---
T	4242.7	B	638506.8,5816471.5	31.6	27.8	26.8	14.1	143.0	64.7	2.3	0.4	212.6
U	4267.9	H	639076.8,5817036.5	15.9	20.9	74.4	87.5	172.3	83.9	1.1	2.6	36.4
V	4281.3	B?	639392.2,5817357.8	3.6	9.6	2.4	3.5	7.7	32.9	0.4	2.9	94.2
W	4293.0	B	639673.8,5817631.6	13.1	2.7	32.6	14.2	30.5	0.3	6.0	5.0	---
X	4311.0	H	640106.2,5818070.4	31.9	8.1	105.1	28.1	110.1	25.6	3.4	0.0	---
Y	4320.6	H	640340.6,5818301.4	69.1	58.9	241.1	238.5	587.3	586.5	1.5	10.7	---
LINE 20450		**FLIGHT 19**										
A	4855.2	D	630777.4,5808475.6	24.0	11.7	25.5	15.2	4.7	0.0	4.4	5.0	---
B	4829.2	B	631291.6,5808970.1	22.0	3.9	79.5	4.4	16.5	12.7	17.8	9.7	---
C	4825.6	D	631362.2,5809039.2	22.5	0.0	0.0	4.4	1.7	13.6	34.9	15.3	---
D	4821.9	D	631436.2,5809112.8	50.6	17.8	246.6	13.1	50.4	49.3	8.8	10.6	22.4
E	4818.9	D	631495.5,5809173.4	91.3	29.3	247.4	73.6	267.8	19.2	12.1	2.9	81.3
F	4814.7	D	631577.9,5809256.3	52.3	13.3	176.4	132.7	257.9	88.9	14.1	15.1	87.9
G	4808.8	D	631692.2,5809375.6	22.6	13.0	30.2	28.0	15.7	0.0	3.5	21.1	---
H	4803.4	B	631803.8,5809487.6	59.6	11.8	318.2	111.4	13.7	139.6	21.2	8.3	17.1
I	4787.7	S?	632138.4,5809814.7	11.9	15.6	42.3	63.4	128.2	64.3	1.0	0.0	22.3
J	4757.6	S?	632814.6,5810485.1	14.6	30.2	50.2	104.7	228.8	187.6	1.0	0.0	51.0
K	4713.2	S	633821.6,5811492.4	16.7	37.8	65.0	142.8	313.4	199.0	1.0	0.0	66.7
L	4704.9	S	634011.2,5811687.6	11.3	38.9	54.3	166.2	396.2	270.9	1.0	0.0	---
M	4683.0	E	634500.2,5812170.1	18.8	82.2	108.4	369.1	853.1	568.3	1.0	0.0	---
N	4681.0	S	634546.4,5812215.6	22.0	101.8	112.5	424.7	1031.9	724.7	1.0	0.0	---
O	4651.4	S?	635202.6,5812892.6	13.6	16.5	65.5	62.9	121.8	42.2	1.0	0.0	279.6
P	4592.5	S	636245.2,5813931.3	20.8	53.7	96.6	215.4	444.8	384.1	1.0	0.0	---
Q	4584.5	B?	636428.2,5814109.2	5.9	7.8	13.9	12.7	6.5	12.1	0.8	18.5	18.0
R	4575.6	H	636629.6,5814311.6	16.6	28.5	83.3	127.3	258.5	149.5	1.0	0.0	12.3
S	4556.9	H	637051.5,5814723.7	13.8	17.2	62.1	59.5	142.8	112.6	1.1	6.1	---
T	4523.0	E	637841.4,5815521.0	42.6	39.9	155.9	138.2	296.2	148.4	1.0	0.0	---

EM Anomaly List : 11007-2, Viewland Area, Likely, B.C.

CX=COAXIAL,CP=COPLANAR			Note: EM amplitudes are local for types B,D,T and are absolute for all others		Estimated depth may be unreliable because the strongest part of the conductor may be deeper or to one side of the flight line, or because of a shallow dip or magnetite/overburden effects							
Label Fid		Interp	XUTM (m), YUTM (m)	CXI5500_LLEVHz Real (ppm)	CXQ5500_LLEVHz Quad (ppm)	CPI7200_LLEVHz Real (ppm)	CPQ7200_LLEVHz Quad (ppm)	CPI56K_LLEVHz Real (ppm)	CPQ56K_LLEVHz Quad (ppm)	Conductance (siemens)	Depth (metres)	Magnetic Corr. (nT)
U	4515.3	B	638025.3,5815703.7	7.4	0.1	19.0	0.0	11.6	0.0	6.5	12.6	45.8
V	4502.9	B	638335.8,5816009.4	26.5	0.9	98.9	15.7	60.3	8.2	30.9	3.5	21.1
W	4490.3	H	638634.0,5816306.6	18.2	12.7	66.8	43.2	95.4	29.3	1.4	0.0	129.6
X	4460.8	H	639307.8,5816986.3	23.6	21.6	91.4	72.4	149.3	54.6	1.3	0.0	---
Y	4435.8	D	639846.1,5817537.6	14.3	3.7	51.9	32.7	24.5	8.2	9.0	16.4	---
Z	4427.6	H	640031.9,5817721.1	20.8	8.2	71.6	32.7	90.5	32.0	1.8	1.1	---
AA	4411.3	B	640392.4,5818071.0	11.5	6.1	30.4	17.0	27.6	0.0	3.1	15.8	---
LINE 20460		**FLIGHT 19**										
A	5249.3	E	630904.8,5808317.2	25.3	24.1	72.0	72.9	153.0	78.5	1.0	0.0	---
B	5256.4	D	631060.3,5808466.4	13.1	0.5	16.6	10.5	20.4	10.5	12.0	18.6	78.0
C	5261.2	B	631164.6,5808558.7	11.6	6.9	21.6	16.0	26.2	36.7	2.6	17.4	127.0
D	5274.3	B	631447.3,5808843.2	5.9	3.0	60.9	7.2	34.5	6.8	2.1	11.8	---
E	5278.9	B	631552.1,5808953.3	10.0	1.7	42.3	4.3	21.7	1.5	5.4	15.5	21.6
F	5282.1	B	631629.6,5809031.3	6.1	7.9	2.0	6.4	4.0	22.0	0.9	5.6	27.2
G	5291.3	H	631860.7,5809257.7	28.8	12.5	103.0	34.0	100.1	16.1	2.7	0.0	---
H	5297.1	D	632013.0,5809405.6	11.8	3.9	0.3	7.2	0.0	4.8	5.8	9.2	---
I	5358.5	S	633547.6,5810927.4	19.6	39.8	55.7	133.3	290.4	259.2	1.0	0.0	15.9
J	5375.3	S	633936.6,5811327.4	12.2	30.6	50.1	117.5	257.2	211.2	1.0	0.0	5.2
K	5441.6	B?	635453.1,5812844.7	2.8	4.2	30.1	28.4	53.0	23.0	0.9	0.8	285.8
L	5476.5	S	636083.5,5813472.6	4.0	12.0	11.6	34.9	86.6	72.4	1.0	0.0	---
M	5484.3	E	636266.9,5813662.0	9.2	17.8	20.4	53.5	123.9	108.3	1.0	0.0	94.1
N	5500.5	H	636671.9,5814064.6	36.1	56.0	155.4	209.9	439.7	368.1	1.1	6.8	31.7
O	5507.3	B	636835.8,5814226.9	12.4	5.1	26.9	5.5	15.5	21.5	4.5	33.7	29.0
P	5522.8	H	637189.1,5814588.3	36.7	50.8	153.2	200.9	425.0	316.8	1.2	5.7	33.3
Q	5530.8	H	637373.8,5814776.1	31.0	51.3	155.7	200.7	429.2	332.4	1.2	6.2	9.8
R	5563.7	B	638140.5,5815523.4	17.3	0.0	21.3	0.0	35.1	71.2	22.8	28.7	10.4
S	5571.3	B	638301.9,5815693.4	43.1	25.6	231.1	106.6	225.0	1.0	4.1	9.7	65.4
T	5580.5	B	638504.2,5815891.7	26.6	0.0	104.4	0.5	11.7	0.0	45.6	15.7	37.0

EM Anomaly List : 11007-2, Viewland Area, Likely, B.C.

CX=COAXIAL,CP=COPLANAR			Note: EM amplitudes are local for types B,D,T and are absolute for all others		Estimated depth may be unreliable because the strongest part of the conductor may be deeper or to one side of the flight line, or because of a shallow dip or magnetite/overburden effects							
Label Fid		Interp	XUTM (m), YUTM (m)	CXI5500_LLEVHz Real (ppm)	CXQ5500_LLEVHz Quad (ppm)	CPI7200_LLEVHz Real (ppm)	CPQ7200_LLEVHz Quad (ppm)	CPI56K_LLEVHz Real (ppm)	CPQ56K_LLEVHz Quad (ppm)	Conductance (siemens)	Depth (metres)	Magnetic Corr. (nT)
U	5594.3	B	638798.9,5816192.3	10.5	20.8	101.9	14.9	143.0	76.7	0.7	6.6	357.0
V	5601.6	E	638956.8,5816358.9	7.7	22.7	36.2	101.3	270.3	258.6	1.0	0.0	---
W	5627.3	\	639440.3,5816828.9	11.8	6.3	56.6	42.2	74.8	18.5	3.1	19.5	167.1
X	5653.4	B	640025.6,5817435.0	11.5	3.5	52.7	15.5	23.4	1.0	6.5	8.3	---
Y	5659.7	B?	640180.2,5817587.8	1.9	0.0	3.6	2.3	0.1	0.0	---	---	---
Z	5678.7	B	640658.4,5818028.9	9.5	2.3	21.5	17.9	21.8	1.0	4.2	13.2	---
LINE 20470		**FLIGHT 19**										
A	6200.4	B	631164.7,5808298.4	10.9	3.9	27.0	23.2	48.0	23.5	5.1	19.4	---
B	6187.6	H	631442.6,5808581.0	43.5	16.7	135.1	65.0	153.4	30.2	2.1	0.0	---
C	6181.2	B	631579.8,5808714.9	11.3	0.0	6.0	0.0	1.6	2.3	12.1	0.0	---
D	6175.5	D	631701.7,5808827.5	9.9	1.9	14.6	15.5	24.0	13.7	5.0	10.3	46.1
E	6169.3	D	631822.7,5808941.0	17.5	2.3	11.7	5.8	13.4	4.5	10.0	2.6	42.7
F	6152.6	D	632124.7,5809230.3	20.2	7.8	9.3	9.4	34.2	13.3	5.6	7.7	---
G	5990.5	B?	635689.5,5812792.3	0.8	2.0	18.9	11.8	23.5	0.5	---	---	210.2
H	5954.6	S	636298.5,5813418.2	2.3	21.1	19.2	93.2	247.0	225.0	1.0	0.0	---
I	5933.1	E	636788.5,5813898.2	25.5	43.5	104.3	170.4	348.3	234.6	1.0	0.0	44.0
J	5924.0	H	636993.2,5814103.3	40.5	42.8	153.9	163.9	386.1	297.3	1.3	8.1	---
K	5883.3	H	637917.6,5815027.6	23.4	13.2	79.4	53.3	122.3	43.7	1.4	0.0	32.8
L	5872.1	D	638165.3,5815282.3	11.9	2.1	11.8	26.4	46.1	30.0	6.1	30.4	6.0
M	5860.9	B	638444.5,5815570.9	15.1	7.0	68.6	32.6	52.3	2.8	4.0	19.4	77.4
N	5853.8	H	638614.3,5815727.1	32.3	8.0	105.7	27.8	102.4	18.1	3.4	0.0	184.8
O	5842.3	B	638895.3,5815993.6	62.7	10.6	229.2	49.6	145.0	37.3	27.2	2.3	58.8
P	5836.4	D	639041.0,5816145.0	11.3	8.2	19.8	15.6	29.9	19.1	2.1	20.7	202.8
Q	5810.4	/	639617.5,5816736.2	16.2	5.1	58.9	34.5	54.0	25.3	7.0	8.0	141.0
R	5802.6	D	639780.5,5816902.3	3.9	9.0	4.1	14.5	18.1	14.1	0.4	0.0	---
S	5784.7	/	640146.0,5817261.1	15.7	5.5	54.7	39.4	55.1	9.5	6.0	13.8	---
T	5772.2	B	640389.6,5817515.1	6.1	1.6	31.8	24.1	46.6	0.0	3.0	8.6	---
U	5747.6	B	640862.4,5817969.5	13.7	0.5	39.9	0.0	8.7	0.1	12.7	7.3	6.1

EM Anomaly List : 11007-2, Viewland Area, Likely, B.C.

CX=COAXIAL,CP=COPLANAR			Note: EM amplitudes are local for types B,D,T and are absolute for all others		Estimated depth may be unreliable because the strongest part of the conductor may be deeper or to one side of the flight line, or because of a shallow dip or magnetite/overburden effects							
Label Fid		**Interp**	**XUTM (m), YUTM (m)**	**CXI5500_LLEVHz Real (ppm)**	**CXQ5500_LLEVHz Quad (ppm)**	**CPI7200_LLEVHz Real (ppm)**	**CPQ7200_LLEVHz Quad (ppm)**	**CPI56K_LLEVHz Real (ppm)**	**CPQ56K_LLEVHz Quad (ppm)**	**Conductance (siemens)**	**Depth (metres)**	**Magnetic Corr. (nT)**
LINE 20480		**FLIGHT 19**										
A	6590.7	B?	631224.3,5808035.9	5.1	2.2	14.1	0.0	1.6	9.2	2.1	6.0	---
B	6604.8	B?	631515.5,5808340.1	11.9	14.9	26.7	12.3	71.9	36.8	1.1	6.5	---
C	6609.1	D	631605.5,5808430.0	11.0	1.2	10.1	4.6	0.0	0.0	7.3	9.5	---
D	6619.1	B	631814.6,5808640.4	5.9	12.5	94.4	44.0	64.5	43.0	0.5	0.0	14.9
E	6623.8	B?	631914.1,5808732.0	7.3	7.1	6.0	6.6	1.4	16.1	1.2	10.3	96.4
F	6626.9	B	631979.7,5808791.7	16.5	5.3	6.0	4.1	5.1	10.8	6.9	14.6	84.8
G	6639.9	D	632240.5,5809068.6	10.4	3.1	11.7	7.7	7.2	5.4	6.6	16.2	---
H	6688.3	S?	633404.0,5810222.3	16.7	20.4	42.7	67.4	137.3	82.4	1.0	0.0	---
I	6713.9	S	634011.5,5810847.4	9.7	20.0	37.6	80.0	176.0	118.6	1.0	0.0	20.9
J	6794.7	B?	635918.6,5812735.6	7.6	9.4	51.7	38.9	49.5	18.1	1.0	2.0	138.6
K	6829.2	S	636606.3,5813416.9	4.1	18.9	17.9	78.9	202.8	139.6	1.0	0.0	---
L	6849.0	\	637077.9,5813897.6	12.8	3.0	9.8	0.0	0.0	0.0	5.4	18.1	64.4
M	6854.2	H	637200.8,5814025.6	50.2	56.4	183.8	206.5	472.5	290.2	1.3	3.4	---
N	6883.2	S	637872.5,5814700.0	11.5	26.2	47.4	103.9	253.5	152.9	1.0	0.0	---
O	6899.2	B?	638231.1,5815067.6	8.2	0.0	3.3	6.2	7.9	14.2	7.6	29.3	101.6
P	6906.7	H	638407.5,5815240.5	49.2	44.2	195.9	160.3	330.4	181.4	1.6	5.4	114.0
Q	6914.1	H	638584.4,5815411.6	49.7	57.5	206.4	223.5	435.4	235.5	1.3	4.2	---
R	6921.9	D	638763.2,5815591.1	49.6	8.7	62.1	60.5	43.6	2.0	24.1	11.7	172.5
S	6924.2	D	638814.4,5815642.0	14.1	6.0	69.9	1.8	1.0	19.6	4.4	33.5	172.5
T	6928.8	B	638915.8,5815743.1	157.2	51.4	329.7	148.6	408.6	93.6	14.1	1.9	98.9
U	6936.2	D	639072.1,5815901.0	10.7	0.0	10.4	0.1	2.3	0.0	11.2	19.5	125.6
V	6969.4	\	639787.5,5816617.0	16.0	3.1	26.2	15.8	12.5	3.2	14.1	13.0	132.7
W	6972.7	D	639856.6,5816685.2	6.4	4.4	13.0	13.3	17.1	0.5	1.8	21.0	---
X	7002.0	B	640504.7,5817339.8	14.1	4.6	106.0	19.4	67.4	10.9	6.3	11.8	---
Y	7017.7	H	640866.9,5817681.9	46.2	16.9	164.6	66.1	188.4	43.9	2.6	1.9	---
LINE 20490		**FLIGHT 19**										
A	7579.4	E	631230.0,5807796.4	26.7	32.7	43.6	79.4	165.0	135.8	1.0	0.0	---

EM Anomaly List : 11007-2, Viewland Area, Likely, B.C.

CX=COAXIAL,CP=COPLANAR			Note: EM amplitudes are local for types B,D,T and are absolute for all others		Estimated depth may be unreliable because the strongest part of the conductor may be deeper or to one side of the flight line, or because of a shallow dip or magnetite/overburden effects							
Label Fid		Interp	XUTM (m), YUTM (m)	CXI5500_LLEVHz Real (ppm)	CXQ5500_LLEVHz Quad (ppm)	CPI7200_LLEVHz Real (ppm)	CPQ7200_LLEVHz Quad (ppm)	CPI56K_LLEVHz Real (ppm)	CPQ56K_LLEVHz Quad (ppm)	Conductance (siemens)	Depth (metres)	Magnetic Corr. (nT)
B	7570.8	B	631393.0,5807954.7	18.1	13.0	40.4	38.4	59.9	20.2	2.4	7.5	---
C	7561.5	H	631584.3,5808138.7	48.7	48.8	147.4	169.3	338.3	160.7	1.2	0.0	18.7
D	7550.6	D	631796.3,5808351.9	14.7	2.7	13.3	18.4	24.7	5.2	6.9	7.5	---
E	7536.9	D	632056.4,5808608.5	10.6	3.1	12.2	9.2	12.1	13.2	6.7	15.2	90.5
F	7533.2	D	632119.7,5808672.8	20.5	2.4	45.2	6.7	36.3	4.3	12.5	9.0	53.6
G	7529.0	D	632193.2,5808742.1	15.6	2.2	59.9	3.8	1.2	0.7	8.6	10.7	---
H	7524.1	E	632284.5,5808823.3	43.0	27.2	104.3	83.1	166.7	56.5	1.0	0.0	---
I	7466.0	S?	633524.7,5810064.9	16.8	15.6	52.3	62.3	121.3	66.8	1.0	0.0	---
J	7342.1	S?	636248.2,5812795.9	11.6	17.8	64.4	66.0	129.8	54.1	1.0	0.0	210.4
K	7287.4	B	637262.0,5813813.1	17.4	4.1	17.2	8.8	46.6	0.0	11.0	9.7	---
L	7257.2	H	637983.2,5814535.4	11.4	11.9	56.8	44.4	102.9	44.2	1.2	0.0	---
M	7232.6	E	638549.5,5815103.6	24.2	34.9	95.3	128.8	299.1	226.0	1.0	0.0	26.5
N	7226.6	B	638680.9,5815237.2	29.8	40.8	91.6	124.3	256.2	167.1	1.4	6.3	159.2
O	7219.5	B	638837.4,5815387.7	18.0	4.3	32.3	5.6	6.4	7.6	10.9	20.1	---
P	7213.4	D	638976.2,5815519.0	6.6	2.6	0.0	5.0	19.6	2.1	2.6	24.9	---
Q	7206.9	B	639125.7,5815670.0	15.8	7.4	33.5	7.3	23.2	15.6	4.0	14.2	51.1
R	7201.4	D	639242.1,5815787.1	3.2	0.4	0.5	1.1	0.5	0.0	2.4	17.5	169.5
S	7166.1	/	639938.9,5816486.9	12.3	11.4	37.7	28.0	55.1	7.6	1.6	5.3	182.3
T	7161.0	B?	640039.9,5816590.4	3.6	0.9	11.6	14.5	3.1	0.0	2.2	19.9	---
U	7145.5	D	640349.8,5816893.3	6.5	12.3	6.2	17.8	32.7	20.6	0.6	8.7	69.7
V	7131.3	E	640611.5,5817159.2	32.5	20.5	84.5	71.6	147.6	63.3	1.0	0.0	---
W	7123.0	B?	640775.1,5817319.3	5.5	2.6	67.0	3.2	2.6	7.4	2.1	16.7	---
X	7116.6	H	640911.3,5817450.1	59.0	19.4	215.7	67.4	215.5	40.0	3.5	0.0	---
Y	7110.8	H	641026.0,5817566.5	72.4	20.0	249.6	83.0	258.2	46.6	3.4	0.0	---
LINE 20500		**FLIGHT 19**										
A	7962.2	E	631406.7,5807675.7	22.3	20.1	48.1	58.2	108.5	59.1	1.0	0.0	---
B	7968.7	H	631546.7,5807811.5	33.3	34.5	115.8	110.5	211.4	103.8	1.3	2.6	---
C	7986.4	D	631923.6,5808196.3	11.9	2.9	24.3	23.3	31.0	15.9	4.9	9.4	---

EM Anomaly List : 11007-2, Viewland Area, Likely, B.C.

CX=COAXIAL,CP=COPLANAR			Note: EM amplitudes are local for types B,D,T and are absolute for all others		Estimated depth may be unreliable because the strongest part of the conductor may be deeper or to one side of the flight line, or because of a shallow dip or magnetite/overburden effects							
Label Fid		Interp	XUTM (m), YUTM (m)	CXI5500_LLEVHz Real (ppm)	CXQ5500_LLEVHz Quad (ppm)	CPI7200_LLEVHz Real (ppm)	CPQ7200_LLEVHz Quad (ppm)	CPI56K_LLEVHz Real (ppm)	CPQ56K_LLEVHz Quad (ppm)	Conductance (siemens)	Depth (metres)	Magnetic Corr. (nT)
D	7991.6	D	632040.1,5808316.2	9.6	3.9	0.0	1.9	1.6	5.0	4.1	18.6	---
E	7995.2	B?	632126.1,5808399.3	6.4	0.7	0.0	6.9	3.1	0.1	4.3	22.3	---
F	7998.8	B	632217.8,5808475.9	28.8	9.1	76.9	35.3	61.4	3.3	8.5	3.3	54.1
G	8077.5	B	634090.2,5810350.2	1.0	0.4	6.4	0.0	0.3	0.0	---	---	---
H	8174.1	S?	636437.2,5812709.4	9.7	15.8	44.3	63.4	114.7	54.1	1.0	0.0	100.8
I	8218.2	B	637449.1,5813725.6	4.0	1.8	9.5	11.9	0.0	0.0	1.9	4.5	20.4
J	8232.9	B?	637836.6,5814108.9	9.7	6.6	133.4	20.9	16.8	30.0	2.1	26.1	---
K	8236.5	D	637930.7,5814199.6	9.4	0.3	0.0	8.5	1.3	7.5	8.1	33.3	11.2
L	8240.2	H	638022.5,5814287.7	43.3	49.4	179.6	194.4	357.8	187.6	1.3	3.4	---
M	8252.5	H	638318.6,5814582.1	13.9	19.5	82.4	90.3	183.6	111.3	1.1	5.1	---
N	8260.3	H	638509.7,5814777.9	8.7	14.0	54.9	63.7	133.4	73.9	1.0	0.0	103.6
O	8281.1	H	639007.4,5815272.2	16.4	13.5	64.8	58.5	124.4	95.3	1.2	16.6	13.7
P	8288.7	B	639190.9,5815454.5	8.8	10.6	54.6	61.2	104.8	15.0	1.1	13.2	39.8
Q	8297.1	B	639390.5,5815660.7	32.0	25.3	141.6	104.2	177.2	71.7	2.6	6.5	273.9
R	8301.6	E	639493.7,5815763.4	34.5	22.8	99.1	93.1	193.0	94.7	1.0	0.0	117.7
S	8316.2	H	639836.0,5816083.6	1.8	2.3	6.0	11.0	20.3	50.2	1.0	37.2	---
T	8329.3	B?	640132.0,5816402.1	16.2	6.2	54.5	47.2	51.5	1.7	5.3	8.0	80.8
U	8357.5	B	640754.1,5817018.8	9.7	5.4	20.9	10.7	10.1	18.0	2.7	6.4	---
V	8365.7	D	640929.3,5817189.8	7.8	0.2	12.1	0.5	14.0	7.2	6.8	4.9	---
W	8377.1	B	641175.3,5817443.4	21.0	0.0	49.0	8.2	35.4	0.7	30.9	8.7	---
LINE 20510		**FLIGHT 19**										
A	8945.2	B	631542.8,5807526.2	18.3	7.2	97.0	53.4	4.5	2.1	5.3	7.9	---
B	8917.6	D	632077.7,5808048.8	9.7	2.2	7.1	14.1	15.5	0.0	4.5	8.5	6.1
C	8906.7	D	632307.7,5808281.0	13.1	1.5	34.6	3.7	0.8	1.0	8.1	3.5	---
D	8902.3	E	632399.7,5808374.6	33.1	28.1	103.2	84.6	183.7	84.3	1.0	0.0	---
E	8870.1	S	633064.2,5809049.9	17.1	32.3	69.6	127.8	254.9	128.8	1.0	0.0	---
F	8841.1	S	633643.1,5809621.9	41.9	68.1	181.3	252.2	463.9	247.6	1.0	0.0	---
G	8821.9	B	634007.8,5809994.2	13.6	13.7	45.4	43.6	100.1	46.3	1.5	4.6	---

EM Anomaly List : 11007-2, Viewland Area, Likely, B.C.

CX=COAXIAL,CP=COPLANAR			Note: EM amplitudes are local for types B,D,T and are absolute for all others		Estimated depth may be unreliable because the strongest part of the conductor may be deeper or to one side of the flight line, or because of a shallow dip or magnetite/overburden effects							
Label Fid		**Interp**	**XUTM (m), YUTM (m)**	**CXI5500_LLEVHz Real (ppm)**	**CXQ5500_LLEVHz Quad (ppm)**	**CPI7200_LLEVHz Real (ppm)**	**CPQ7200_LLEVHz Quad (ppm)**	**CPI56K_LLEVHz Real (ppm)**	**CPQ56K_LLEVHz Quad (ppm)**	**Conductance (siemens)**	**Depth (metres)**	**Magnetic Corr. (nT)**
H	8816.7	B	634111.9,5810089.8	12.0	6.7	12.0	17.0	22.8	0.2	2.9	8.5	38.8
I	8806.2	B	634322.8,5810297.0	3.1	0.0	5.4	1.0	0.5	0.0	2.8	14.6	---
J	8798.6	E	634474.8,5810447.3	35.1	32.7	158.2	121.0	229.9	70.2	1.0	0.0	12.5
K	8696.4	S	636595.6,5812564.8	3.8	9.2	18.2	35.8	71.7	52.1	1.0	0.0	22.8
L	8632.8	B	637692.1,5813672.2	4.2	0.9	55.2	1.0	1.8	21.1	2.6	29.5	---
M	8624.9	D	637862.2,5813840.1	13.0	11.7	67.7	25.3	74.2	75.2	1.7	23.6	---
N	8619.4	D	637980.1,5813962.9	36.3	21.4	19.8	2.8	33.8	8.8	3.9	13.2	---
O	8612.9	B	638117.2,5814110.2	32.9	7.2	64.0	27.4	50.9	29.1	14.9	22.1	11.4
P	8608.4	D	638218.3,5814206.2	8.3	7.7	11.9	21.8	49.5	0.0	1.4	30.0	27.9
Q	8603.3	D	638335.3,5814313.4	22.1	10.5	15.4	16.6	5.9	15.1	4.4	20.1	---
R	8597.6	B?	638463.1,5814438.6	12.6	13.3	118.3	77.9	116.4	30.2	1.4	9.9	---
S	8590.7	B	638616.9,5814591.0	2.1	0.0	15.6	0.0	1.3	0.0	---	---	---
T	8580.7	E	638840.3,5814819.7	24.6	21.0	64.3	74.5	156.5	88.2	1.0	0.0	63.0
U	8552.5	H	639453.6,5815433.3	19.9	18.4	85.1	62.9	139.3	65.5	1.4	4.0	---
V	8531.6	H	639912.9,5815900.0	6.1	4.5	23.3	11.0	33.5	39.7	1.4	44.5	---
W	8512.8	B	640371.4,5816358.8	19.3	2.9	46.3	16.8	50.4	2.3	10.0	0.0	27.0
X	8490.4	/	640877.3,5816858.6	12.6	0.5	47.3	22.3	40.3	0.0	11.2	8.4	---
Y	8485.3	B?	640984.8,5816962.1	2.5	3.7	0.0	0.1	52.4	26.5	0.9	21.6	---
Z	8476.9	D	641156.3,5817136.8	9.9	0.0	45.5	4.5	3.0	4.0	10.0	17.7	---
AA	8473.0	B	641239.7,5817216.8	19.6	10.1	27.6	30.5	92.5	20.7	3.8	10.9	---
AB	8465.3	B	641386.2,5817371.1	21.5	5.4	13.6	22.7	33.3	8.2	10.7	13.8	---
LINE 20520		**FLIGHT 19**										
A	9375.5	S?	631714.7,5807419.4	20.4	15.2	61.7	46.9	96.0	29.1	1.0	0.0	---
B	9404.8	H	632434.6,5808124.5	17.2	19.2	68.9	73.5	142.1	66.5	1.1	0.0	---
C	9432.6	S	633073.5,5808773.5	15.5	21.3	61.8	84.1	150.4	57.4	1.0	0.0	---
D	9454.4	H	633599.7,5809303.3	35.7	76.2	153.9	299.8	594.7	538.7	1.0	3.7	---
E	9491.2	H	634503.4,5810194.8	31.0	37.7	103.6	153.2	321.0	239.4	1.0	2.7	---
F	9594.7	S	636981.7,5812675.5	4.2	10.0	15.9	41.6	93.7	63.9	1.0	0.0	92.8

EM Anomaly List : 11007-2, Viewland Area, Likely, B.C.

CX=COAXIAL,CP=COPLANAR			Note: EM amplitudes are local for types B,D,T and are absolute for all others		Estimated depth may be unreliable because the strongest part of the conductor may be deeper or to one side of the flight line, or because of a shallow dip or magnetite/overburden effects							
Label Fid		Interp	XUTM (m), YUTM (m)	CXI5500_LLEVHz Real (ppm)	CXQ5500_LLEVHz Quad (ppm)	CPI7200_LLEVHz Real (ppm)	CPQ7200_LLEVHz Quad (ppm)	CPI56K_LLEVHz Real (ppm)	CPQ56K_LLEVHz Quad (ppm)	Conductance (siemens)	Depth (metres)	Magnetic Corr. (nT)
G	9636.3	E	637857.1,5813554.4	17.6	24.3	58.4	104.2	244.8	178.1	1.0	0.0	---
H	9644.1	B?	638050.5,5813755.3	11.9	7.1	83.3	35.3	76.4	8.6	2.6	11.8	12.9
I	9659.4	D	638425.2,5814117.6	18.4	11.4	31.0	21.9	21.7	5.4	2.9	16.1	64.7
J	9662.1	D	638492.9,5814182.8	49.3	17.1	266.7	95.6	251.1	30.0	8.9	12.1	84.9
K	9672.7	S?	638745.0,5814436.5	52.7	51.9	154.4	171.2	329.9	139.8	1.0	0.0	---
L	9682.6	H	638968.8,5814665.3	41.5	27.7	161.3	94.4	212.1	58.2	1.9	0.0	28.7
M	9688.3	B?	639099.1,5814801.7	1.4	6.7	19.1	5.5	15.8	9.5	0.5	2.7	82.1
N	9698.4	B?	639340.8,5815035.9	10.3	6.7	12.8	12.7	20.9	9.7	2.3	17.1	---
O	9717.9	H	639813.5,5815502.2	27.5	17.9	118.4	69.3	155.5	40.5	1.7	0.0	5.3
P	9737.7	H	640283.5,5815978.9	31.0	16.3	130.1	55.4	154.8	42.6	2.3	0.0	53.3
Q	9745.7	\	640464.2,5816166.1	4.2	9.0	1.4	16.6	2.9	12.7	0.5	4.2	67.4
R	9748.3	B	640522.8,5816226.0	10.8	9.0	72.8	22.8	59.8	0.4	1.7	8.1	57.1
S	9772.3	E	641017.3,5816709.0	22.2	24.2	75.9	85.3	166.3	93.4	1.0	0.0	---
T	9778.0	H	641133.4,5816823.2	54.0	36.6	203.6	140.0	290.5	109.5	1.8	0.0	---
U	9786.4	E	641315.0,5817015.3	30.2	13.4	67.6	43.6	113.9	84.3	1.0	0.0	---
V	9793.0	H	641469.6,5817160.6	59.0	26.8	232.2	95.6	251.3	42.6	2.7	0.0	---
LINE 20530		**FLIGHT 19**										
A	10338.3	S	631714.5,5807124.5	10.8	15.0	45.5	65.1	125.2	55.2	1.0	0.0	---
B	10321.6	S	632076.5,5807500.1	9.2	15.4	40.1	74.8	158.0	84.6	1.0	0.0	---
C	10302.3	S	632490.6,5807914.0	11.4	16.5	42.4	69.8	152.8	89.2	1.0	0.0	---
D	10279.0	S	633029.4,5808444.6	15.7	25.9	62.6	105.5	216.3	125.2	1.0	0.0	---
E	10258.2	H	633498.6,5808916.7	28.8	57.4	124.8	230.6	478.0	425.2	1.0	3.8	---
F	10192.9	H	634889.0,5810310.4	23.8	37.1	103.8	154.3	317.7	246.6	1.0	2.8	---
G	10080.8	B?	637304.3,5812719.5	1.9	1.6	30.0	21.3	36.4	0.0	---	---	219.5
H	10044.9	E	638052.8,5813469.3	6.5	13.1	19.5	46.3	113.1	135.2	1.0	0.0	---
I	10040.6	B?	638139.1,5813559.6	6.3	4.6	37.0	9.4	27.0	0.0	1.7	38.4	88.3
J	10035.4	D	638242.5,5813664.1	9.5	5.6	0.0	1.5	5.7	10.1	2.5	25.7	---
K	10030.7	D	638341.8,5813758.5	11.3	6.1	38.6	5.0	0.0	2.4	3.0	18.3	---

EM Anomaly List : 11007-2, Viewland Area, Likely, B.C.

CX=COAXIAL,CP=COPLANAR			Note: EM amplitudes are local for types B,D,T and are absolute for all others		Estimated depth may be unreliable because the strongest part of the conductor may be deeper or to one side of the flight line, or because of a shallow dip or magnetite/overburden effects							
Label Fid		**Interp**	**XUTM (m), YUTM (m)**	**CXI5500_LLEVHz Real (ppm)**	**CXQ5500_LLEVHz Quad (ppm)**	**CPI7200_LLEVHz Real (ppm)**	**CPQ7200_LLEVHz Quad (ppm)**	**CPI56K_LLEVHz Real (ppm)**	**CPQ56K_LLEVHz Quad (ppm)**	**Conductance (siemens)**	**Depth (metres)**	**Magnetic Corr. (nT)**
L	10027.0	D	638421.7,5813835.6	14.9	4.6	0.0	2.5	4.6	8.6	7.1	15.3	8.1
M	10022.3	H	638521.4,5813939.3	55.7	50.6	193.0	161.3	343.3	134.1	1.5	0.1	46.7
N	10016.2	H	638657.5,5814073.0	39.5	25.1	118.7	94.6	220.9	110.4	1.4	1.0	7.4
O	10005.3	B	638901.5,5814325.2	31.0	6.3	65.5	42.7	53.2	0.0	16.3	8.2	8.4
P	10000.3	B	639013.4,5814439.7	12.7	5.9	44.5	11.7	4.1	3.6	3.7	20.9	24.5
Q	9993.3	H	639174.5,5814595.7	53.4	37.5	168.5	121.7	240.0	73.7	1.6	0.6	32.7
R	9985.4	D	639364.2,5814767.6	9.0	5.1	10.2	7.1	9.9	5.6	2.6	19.6	32.9
S	9967.5	B	639776.0,5815179.4	37.0	1.6	84.5	21.6	94.1	11.8	41.6	5.2	59.5
T	9962.6	D	639890.6,5815294.3	9.0	6.1	10.9	0.0	0.0	0.7	2.1	17.4	---
U	9959.7	E	639964.0,5815367.8	54.1	17.8	200.3	60.8	195.3	27.5	1.7	0.0	---
V	9946.2	H	640297.4,5815704.6	27.6	18.3	121.3	78.3	182.4	64.9	1.6	0.0	213.5
W	9939.4	B	640460.1,5815867.3	8.2	0.0	16.1	0.0	0.0	0.0	7.8	22.6	77.2
X	9935.5	D	640552.7,5815961.8	15.4	6.8	13.9	26.7	41.3	44.9	4.3	21.1	---
Y	9928.3	B	640726.1,5816135.6	11.4	7.9	2.6	0.0	4.1	0.0	2.2	16.0	10.4
Z	9902.2	D	641303.5,5816715.8	13.7	5.6	24.1	2.8	16.9	13.7	4.6	8.0	---
AA	9897.1	B?	641412.7,5816826.7	8.5	7.1	4.7	5.9	6.3	4.9	1.6	6.7	---
AB	9882.8	E	641670.2,5817106.4	60.8	24.6	137.0	96.2	215.1	87.2	1.0	0.0	---
LINE 20540		**FLIGHT 19**										
A	10749.0	H	638586.9,5813708.0	14.2	16.4	80.3	70.3	149.0	66.3	1.2	1.5	---
B	10771.4	H	639103.6,5814236.6	38.6	25.0	125.7	77.5	176.0	72.5	1.7	7.4	---
C	10780.8	H	639326.5,5814448.9	41.8	30.6	158.3	104.0	218.8	59.7	1.7	0.0	---
D	10784.8	H	639422.1,5814543.2	38.7	29.1	162.8	109.6	224.3	54.5	1.7	0.0	---
E	10801.5	B	639816.3,5814942.7	6.9	8.7	0.0	3.2	2.9	23.5	0.9	5.0	111.4
F	10807.6	B	639952.4,5815079.0	44.3	1.3	97.0	23.4	36.7	9.6	62.8	0.0	---
G	10816.0	D	640132.3,5815265.4	28.0	1.3	113.5	34.3	28.9	42.4	28.6	21.4	---
H	10818.2	D	640182.5,5815313.6	39.1	7.8	113.5	57.4	13.9	47.6	18.3	20.0	118.3
I	10821.1	B	640249.7,5815376.6	80.4	20.5	389.3	0.0	73.5	0.0	16.2	8.8	265.6
J	10840.1	B?	640663.4,5815796.9	5.0	1.1	4.6	0.0	0.0	0.0	2.8	22.2	11.5

EM Anomaly List : 11007-2, Viewland Area, Likely, B.C.

CX=COAXIAL,CP=COPLANAR			Note: EM amplitudes are local for types B,D,T and are absolute for all others		Estimated depth may be unreliable because the strongest part of the conductor may be deeper or to one side of the flight line, or because of a shallow dip or magnetite/overburden effects							
Label Fid		Interp	XUTM (m), YUTM (m)	CXI5500_LLEVHz Real (ppm)	CXQ5500_LLEVHz Quad (ppm)	CPI7200_LLEVHz Real (ppm)	CPQ7200_LLEVHz Quad (ppm)	CPI56K_LLEVHz Real (ppm)	CPQ56K_LLEVHz Quad (ppm)	Conductance (siemens)	Depth (metres)	Magnetic Corr. (nT)
K	10846.7	B	640805.1,5815932.1	7.2	5.4	10.0	9.4	19.0	7.6	1.7	16.0	16.1
L	10870.8	D	641258.1,5816397.2	16.7	5.8	24.4	6.3	3.4	0.3	6.1	9.9	---
M	10881.3	D	641457.7,5816581.9	36.6	10.4	41.0	22.4	39.4	15.1	10.6	2.2	6.7
N	10889.0	B?	641619.4,5816751.6	11.1	3.3	13.2	21.0	30.4	1.0	6.6	11.2	---
LINE 20550		**FLIGHT 19**										
A	11124.7	H	638833.8,5813695.4	13.8	19.5	58.7	72.4	146.0	78.4	1.0	0.0	---
B	11111.4	D	639144.6,5813995.4	18.3	1.7	28.2	15.6	22.4	15.5	12.9	10.0	48.0
C	11100.2	H	639395.3,5814245.7	32.3	27.1	109.6	98.5	202.1	76.7	1.3	0.0	---
D	11085.6	H	639741.0,5814590.8	39.2	23.2	123.1	77.2	176.6	53.5	1.7	0.0	---
E	11077.6	B	639944.8,5814797.7	6.9	1.7	24.9	7.8	15.3	1.8	3.5	5.7	88.0
F	11073.6	B	640048.0,5814899.3	0.9	0.0	2.8	0.0	0.0	0.0	---	---	50.4
G	11062.7	B	640320.9,5815176.9	16.6	6.7	39.3	23.9	45.1	8.4	5.0	9.9	60.8
H	11009.4	D	641613.4,5816468.5	13.1	0.9	4.7	8.3	19.2	5.5	10.0	3.5	---
I	10999.3	B	641841.6,5816688.1	27.7	8.3	102.6	39.3	85.2	0.0	8.9	0.0	---
LINE 20560		**FLIGHT 19**										
A	11265.9	S	637891.3,5812452.7	17.9	34.6	87.8	135.1	254.3	185.6	1.0	0.0	195.9
B	11274.5	S?	638114.8,5812668.8	8.4	19.0	23.5	54.9	120.3	101.6	1.0	0.0	5.2
C	11347.3	B	639501.2,5814070.1	15.2	4.4	5.1	1.8	3.9	2.4	7.7	4.4	---
D	11360.8	B	639817.9,5814382.2	26.0	0.6	69.1	2.2	27.9	0.7	33.8	1.0	11.0
E	11366.5	B?	639951.4,5814511.2	7.9	3.7	53.9	12.3	42.7	1.0	3.1	18.8	---
F	11369.6	D	640021.3,5814583.5	6.5	2.2	1.8	0.0	28.5	6.4	2.7	14.8	---
G	11376.0	D	640160.6,5814730.6	11.0	0.0	19.5	0.0	7.3	0.0	11.6	18.3	17.2
H	11379.3	D	640231.7,5814802.6	7.3	6.7	41.1	15.1	29.1	6.2	1.4	19.4	108.5
I	11385.2	D	640357.1,5814929.6	11.3	2.0	73.9	22.4	60.3	0.0	5.7	21.2	76.2
J	11387.8	D	640414.3,5814983.7	12.0	6.7	73.9	23.2	60.3	9.9	2.9	22.2	45.3
K	11395.5	B	640589.9,5815149.6	9.8	4.7	11.2	16.1	22.9	14.7	3.3	20.0	---
L	11401.0	H	640714.9,5815273.0	37.2	18.1	104.7	70.4	152.9	51.5	1.5	0.0	30.1
M	11410.0	D	640915.6,5815478.0	11.8	4.0	33.0	34.1	54.0	6.0	5.7	23.8	136.9

EM Anomaly List : 11007-2, Viewland Area, Likely, B.C.

CX=COAXIAL,CP=COPLANAR			Note: EM amplitudes are local for types B,D,T and are absolute for all others		Estimated depth may be unreliable because the strongest part of the conductor may be deeper or to one side of the flight line, or because of a shallow dip or magnetite/overburden effects							
Label Fid		Interp	XUTM (m), YUTM (m)	CXI5500_LLEVHz Real (ppm)	CXQ5500_LLEVHz Quad (ppm)	CPI7200_LLEVHz Real (ppm)	CPQ7200_LLEVHz Quad (ppm)	CPI56K_LLEVHz Real (ppm)	CPQ56K_LLEVHz Quad (ppm)	Conductance (siemens)	Depth (metres)	Magnetic Corr. (nT)
N	11413.2	B	640987.2,5815549.0	5.3	7.3	58.2	51.1	90.2	16.2	0.8	14.8	56.0
O	11433.0	S?	641427.8,5815999.8	13.3	20.3	45.7	79.0	164.4	102.6	1.0	0.0	15.0
P	11445.0	E	641702.7,5816266.6	28.0	25.9	63.8	66.9	148.4	79.5	1.0	0.0	---
Q	11448.5	B	641784.9,5816347.0	28.3	5.0	59.5	12.9	29.8	6.7	19.6	0.0	---
R	11454.8	B?	641929.7,5816494.1	9.9	8.4	10.8	12.2	10.6	13.3	1.6	10.3	---
LINE 20570		**FLIGHT 19**										
A	11764.7	S?	638067.0,5812351.0	30.0	78.8	141.7	317.4	649.3	661.1	1.0	0.0	220.8
B	11746.6	S	638428.9,5812718.2	18.0	73.3	92.0	308.6	663.7	641.4	1.0	0.0	---
C	11651.8	B?	640107.9,5814390.9	7.8	2.7	13.2	4.6	5.6	2.6	3.0	14.4	28.3
D	11641.1	B	640365.0,5814638.7	11.1	0.4	24.8	10.9	17.3	0.2	10.0	13.1	42.2
E	11633.3	B	640555.9,5814824.2	12.0	6.4	36.0	14.6	31.5	0.2	3.1	4.7	9.5
F	11613.5	D	641035.7,5815328.8	19.9	2.7	16.4	13.3	11.0	0.0	11.1	7.0	172.6
G	11610.0	D	641116.7,5815408.1	11.5	10.4	5.6	1.2	1.7	17.0	1.6	12.1	125.3
H	11575.5	B	641926.0,5816216.8	43.2	7.1	117.4	49.4	116.3	16.5	25.0	3.7	---
I	11567.3	D	642115.4,5816414.0	14.2	7.2	14.2	13.6	22.9	2.2	3.4	7.9	---
LINE 20580		**FLIGHT 19**										
A	12014.6	S?	638260.0,5812256.9	31.8	82.0	142.1	328.0	679.9	714.3	1.0	0.0	190.8
B	12113.5	H	640335.2,5814319.6	19.5	17.9	62.4	75.1	175.7	123.1	1.0	7.5	56.6
C	12124.5	B	640588.2,5814578.1	35.9	3.8	176.7	10.4	71.9	14.2	45.7	4.1	32.5
D	12128.3	D	640670.5,5814662.3	16.6	3.9	24.2	9.6	47.7	13.6	10.7	24.1	45.6
E	12136.4	D	640844.1,5814833.7	17.5	0.9	24.7	0.0	11.3	1.9	15.7	11.8	---
F	12140.2	D	640924.0,5814914.1	12.2	1.0	33.7	22.6	41.9	2.4	8.9	19.4	50.4
G	12146.0	D	641043.9,5815031.1	3.7	0.0	0.0	0.0	0.0	2.7	3.2	36.0	---
H	12152.6	D	641164.4,5815156.8	20.5	2.1	17.1	13.8	12.6	5.0	13.6	14.1	211.3
I	12161.1	D	641314.5,5815314.9	33.2	15.2	55.6	50.5	57.8	10.7	5.3	3.3	32.7
J	12173.9	\	641570.9,5815576.8	11.5	13.8	1.8	10.1	13.9	14.4	1.2	12.9	21.8
K	12191.3	\	641935.8,5815929.3	15.5	4.1	29.0	17.2	28.8	6.8	8.9	12.9	---
L	12197.5	D	642074.1,5816063.3	16.0	5.6	17.4	14.1	31.6	7.2	5.9	6.6	---

EM Anomaly List : 11007-2, Viewland Area, Likely, B.C.

CX=COAXIAL,CP=COPLANAR			Note: EM amplitudes are local for types B,D,T and are absolute for all others		Estimated depth may be unreliable because the strongest part of the conductor may be deeper or to one side of the flight line, or because of a shallow dip or magnetite/overburden effects							
Label Fid		Interp	XUTM (m), YUTM (m)	CXI5500_LLEVHz Real (ppm)	CXQ5500_LLEVHz Quad (ppm)	CPI7200_LLEVHz Real (ppm)	CPQ7200_LLEVHz Quad (ppm)	CPI56K_LLEVHz Real (ppm)	CPQ56K_LLEVHz Quad (ppm)	Conductance (siemens)	Depth (metres)	Magnetic Corr. (nT)
M	12204.7	B?	642230.5,5816228.6	19.2	15.5	96.4	70.3	109.1	15.7	2.1	0.0	---
LINE 20590		**FLIGHT 19**										
A	12499.4	H	638534.5,5812250.8	34.6	99.4	155.3	406.7	832.4	964.5	1.0	4.7	46.6
B	12463.4	S	639278.5,5812995.2	5.3	18.1	35.0	79.5	160.7	88.7	1.0	0.0	52.0
C	12418.5	S	640185.7,5813911.0	3.5	18.6	25.2	86.7	209.3	171.2	1.0	0.0	10.9
D	12395.0	E	640708.0,5814419.4	45.4	27.4	132.0	111.5	244.0	165.5	1.0	0.0	59.1
E	12392.1	B	640773.0,5814488.5	11.7	1.4	8.5	0.0	21.7	0.0	7.2	18.9	54.3
F	12387.6	B	640877.2,5814595.9	4.8	0.0	30.6	0.0	7.1	0.0	4.2	23.5	8.1
G	12380.2	B	641060.8,5814782.1	34.2	0.4	134.7	7.4	73.9	11.4	57.3	0.0	---
H	12372.1	D	641254.9,5814975.0	8.4	7.8	80.7	0.0	0.0	7.8	1.4	10.6	141.4
I	12369.4	D	641315.4,5815034.8	34.4	4.7	80.7	45.7	75.9	8.5	31.2	6.5	225.8
J	12363.6	D	641433.2,5815150.1	15.5	10.6	5.6	1.5	4.3	6.1	2.4	12.5	185.5
K	12359.6	D	641506.6,5815223.3	15.9	10.4	45.5	31.6	47.4	12.6	2.6	12.1	---
L	12348.7	B?	641733.2,5815457.6	12.4	10.6	14.5	22.6	43.5	28.8	1.7	4.6	33.5
M	12331.8	D	642100.9,5815819.2	11.3	5.8	3.4	3.8	6.2	0.0	3.2	17.7	---
N	12326.9	D	642213.8,5815930.7	20.0	12.4	15.8	15.8	17.9	8.4	3.0	6.1	---
O	12312.2	H	642526.1,5816249.3	71.7	40.4	270.7	148.6	342.5	92.4	2.2	1.9	---
LINE 20600		**FLIGHT 19**										
A	12620.3	H	638932.8,5812359.5	27.9	68.2	126.3	277.0	567.4	545.4	1.0	3.2	---
B	12681.8	S	640293.2,5813724.5	4.9	15.0	25.5	68.5	160.8	109.8	1.0	0.0	5.5
C	12712.4	B	640983.8,5814415.7	40.5	10.3	105.8	44.0	35.2	3.8	12.8	9.2	182.6
D	12716.7	B	641080.1,5814507.0	5.8	0.5	3.5	6.9	0.0	2.0	4.2	31.5	102.2
E	12725.5	B	641264.8,5814694.4	4.1	0.0	7.5	1.0	0.4	22.3	3.5	37.2	---
F	12745.5	D	641643.6,5815081.0	7.0	5.7	0.0	16.7	2.2	16.1	1.5	21.1	133.9
G	12763.0	S?	641931.3,5815362.9	10.0	12.9	34.7	42.8	71.0	47.9	1.0	4.0	16.5
H	12778.1	B?	642235.1,5815659.0	5.7	4.0	9.3	18.4	31.3	5.4	1.7	20.7	---
I	12782.6	D	642326.2,5815757.3	17.5	3.3	11.2	10.1	6.5	3.0	15.3	12.9	---
J	12793.9	B	642559.3,5815988.1	15.1	13.4	60.7	31.5	66.1	4.6	1.8	0.0	---

EM Anomaly List : 11007-2, Viewland Area, Likely, B.C.

CX=COAXIAL,CP=COPLANAR			Note: EM amplitudes are local for types B,D,T and are absolute for all others		Estimated depth may be unreliable because the strongest part of the conductor may be deeper or to one side of the flight line, or because of a shallow dip or magnetite/overburden effects							
Label Fid		Interp	XUTM (m), YUTM (m)	CXI5500_LLEVHz Real (ppm)	CXQ5500_LLEVHz Quad (ppm)	CPI7200_LLEVHz Real (ppm)	CPQ7200_LLEVHz Quad (ppm)	CPI56K_LLEVHz Real (ppm)	CPQ56K_LLEVHz Quad (ppm)	Conductance (siemens)	Depth (metres)	Magnetic Corr. (nT)
LINE 20610	**FLIGHT 19**											
A	12954.1	B	641261.4,5814429.8	85.9	9.7	278.1	85.1	175.1	13.1	55.7	4.1	127.9
B	12946.8	D	641424.5,5814585.8	17.2	16.2	4.5	1.5	1.4	0.0	1.7	4.2	---
C	12943.7	B	641496.1,5814653.3	6.7	0.0	19.6	1.3	0.0	0.0	6.0	22.7	---
D	12935.6	B	641668.5,5814827.0	9.8	0.7	31.9	13.6	20.0	10.4	7.2	17.1	16.9
E	12928.3	D	641801.8,5814954.7	17.3	6.2	0.0	25.8	49.1	11.4	5.9	11.2	34.3
F	12923.9	B?	641874.3,5815026.6	6.0	3.0	63.6	31.8	51.6	3.0	2.7	31.7	7.0
G	12911.9	D	642106.1,5815269.8	5.4	11.3	0.9	18.3	45.1	22.2	0.5	5.4	---
H	12905.8	B	642251.2,5815401.6	6.0	9.1	0.4	0.0	20.0	37.5	0.7	8.8	31.3
I	12901.3	B	642363.2,5815498.9	21.6	5.0	21.8	26.6	34.7	0.1	11.9	4.5	---
J	12895.6	B	642494.0,5815628.0	37.6	7.1	48.0	31.7	54.7	5.1	19.7	0.0	---
K	12891.1	B?	642590.0,5815729.9	5.9	4.1	0.0	19.0	27.3	3.7	1.7	36.5	8.9
L	12887.4	B	642669.4,5815811.1	8.5	7.3	11.5	27.2	38.9	15.8	1.5	22.3	7.1
M	12882.9	B?	642764.6,5815912.6	8.7	2.0	30.9	27.5	36.3	3.5	4.0	18.3	---
N	12879.0	B	642846.7,5816002.6	19.9	2.0	16.0	18.4	27.6	18.9	13.2	12.5	---
LINE 20620	**FLIGHT 19**											
A	13150.8	B	641599.1,5814464.7	22.5	1.7	30.7	51.6	86.4	10.7	17.7	23.9	---
B	13157.4	B	641755.3,5814620.9	29.1	8.4	73.9	23.2	62.5	2.1	9.6	12.9	20.9
C	13170.1	B?	642047.1,5814918.1	4.2	4.2	4.0	18.2	22.8	1.2	1.0	17.4	25.5
D	13185.5	E	642386.7,5815264.5	22.3	17.8	45.9	52.7	116.9	67.9	1.0	0.0	---
E	13191.2	H	642509.2,5815382.1	41.4	18.5	174.3	61.3	178.1	34.6	2.9	0.0	---
F	13196.2	B	642620.3,5815488.7	4.8	4.1	68.7	25.6	60.2	0.2	1.2	19.9	---
G	13204.9	B	642813.8,5815681.3	25.0	6.0	68.1	50.0	74.3	22.9	11.9	5.4	---
LINE 20630	**FLIGHT 19**											
A	13420.6	S	640517.0,5813105.8	30.9	86.5	143.6	345.7	701.7	750.4	1.0	0.0	19.7
B	13348.6	B	641973.6,5814551.5	20.3	7.2	77.1	8.6	53.3	0.0	6.3	11.7	---
C	13344.4	B	642066.2,5814651.2	6.8	0.0	5.6	1.9	2.5	0.0	6.1	20.1	21.9
D	13337.2	B	642229.7,5814822.9	12.7	2.0	34.9	0.0	9.8	0.0	6.8	11.0	31.3

EM Anomaly List : 11007-2, Viewland Area, Likely, B.C.

CX=COAXIAL,CP=COPLANAR			Note: EM amplitudes are local for types B,D,T and are absolute for all others		Estimated depth may be unreliable because the strongest part of the conductor may be deeper or to one side of the flight line, or because of a shallow dip or magnetite/overburden effects							
Label Fid		Interp	XUTM (m), YUTM (m)	CXI5500_LLEVHz Real (ppm)	CXQ5500_LLEVHz Quad (ppm)	CPI7200_LLEVHz Real (ppm)	CPQ7200_LLEVHz Quad (ppm)	CPI56K_LLEVHz Real (ppm)	CPQ56K_LLEVHz Quad (ppm)	Conductance (siemens)	Depth (metres)	Magnetic Corr. (nT)
E	13327.0	B?	642459.4,5815053.7	2.8	6.2	0.0	22.2	16.4	35.8	0.7	7.8	28.5
F	13319.2	D	642619.7,5815222.7	13.6	7.5	40.0	29.6	33.6	20.6	3.1	15.2	---
G	13315.5	B?	642703.0,5815306.2	9.3	2.1	78.6	2.6	24.9	3.7	4.4	15.3	---
H	13311.7	B	642791.7,5815392.0	9.7	0.2	80.5	0.2	19.2	0.0	8.8	18.5	---
I	13301.5	B	643019.7,5815603.0	16.1	3.8	44.6	32.1	41.9	25.9	10.5	19.9	---
J	13298.1	H	643092.3,5815674.7	70.8	32.0	255.7	121.5	289.5	54.1	2.5	0.0	---
LINE 20640		**FLIGHT 20**										
A	1321.7	S	640922.0,5813227.7	17.5	34.8	83.2	136.7	255.6	174.5	1.0	0.0	---
B	1409.7	D	642124.9,5814445.1	24.3	3.0	27.2	13.3	19.2	9.6	31.1	16.3	---
C	1413.4	D	642199.9,5814520.7	6.1	0.0	7.3	1.1	0.0	0.0	5.4	19.8	---
D	1418.4	B	642305.7,5814618.4	19.9	2.5	17.5	7.3	30.9	3.8	11.7	1.6	---
E	1426.7	B	642494.4,5814788.5	17.7	2.5	43.8	0.4	26.9	0.0	9.7	4.2	35.9
F	1447.0	B	642923.6,5815221.8	10.6	0.3	19.4	11.1	26.1	15.1	9.6	9.7	---
G	1460.5	D	643171.5,5815485.2	15.4	8.1	24.6	18.4	29.5	8.1	3.4	8.2	---
LINE 20650		**FLIGHT 20**										
A	1705.6	S	641072.4,5813116.2	20.1	34.6	90.1	139.7	274.6	192.2	1.0	0.0	---
B	1623.2	E	642310.1,5814331.7	24.5	22.8	71.5	88.1	192.9	95.4	1.0	0.0	67.4
C	1613.8	D	642496.6,5814520.2	6.3	2.5	35.0	13.0	10.9	0.0	2.5	23.2	---
D	1609.9	B	642571.6,5814597.8	27.5	0.6	105.5	5.0	52.6	5.4	36.0	6.6	---
E	1600.3	B	642755.4,5814788.1	9.3	1.6	18.2	5.6	6.3	0.1	5.0	18.9	42.9
F	1582.8	B	643097.0,5815120.5	17.8	1.9	28.9	16.7	3.4	0.6	11.6	8.4	---
G	1576.3	B	643224.2,5815233.0	5.2	2.1	2.6	6.2	7.9	8.0	2.2	23.0	---
H	1567.0	B	643395.4,5815407.6	24.7	4.5	65.0	18.3	29.5	3.4	17.9	12.9	---
LINE 20660		**FLIGHT 20**										
A	1818.0	S?	641269.3,5812994.6	24.3	51.7	104.6	204.2	400.9	331.9	1.0	0.0	---
B	1908.7	D	642619.8,5814366.9	6.5	1.0	0.0	7.0	3.4	2.7	4.0	11.9	---
C	1911.7	B?	642689.2,5814433.2	13.6	1.3	29.9	3.6	38.8	0.4	9.5	4.9	---
D	1914.7	B	642758.2,5814498.4	12.8	1.0	29.9	6.0	28.2	1.8	9.5	6.3	17.1

EM Anomaly List : 11007-2, Viewland Area, Likely, B.C.

CX=COAXIAL,CP=COPLANAR			Note: EM amplitudes are local for types B,D,T and are absolute for all others		Estimated depth may be unreliable because the strongest part of the conductor may be deeper or to one side of the flight line, or because of a shallow dip or magnetite/overburden effects							
Label Fid		Interp	XUTM (m), YUTM (m)	CXI5500_LLEVHz Real (ppm)	CXQ5500_LLEVHz Quad (ppm)	CPI7200_LLEVHz Real (ppm)	CPQ7200_LLEVHz Quad (ppm)	CPI56K_LLEVHz Real (ppm)	CPQ56K_LLEVHz Quad (ppm)	Conductance (siemens)	Depth (metres)	Magnetic Corr. (nT)
E	1921.3	H	642906.7,5814647.2	48.9	14.4	175.2	47.8	169.3	23.9	3.8	0.0	13.9
F	1929.4	E	643088.2,5814831.8	28.0	20.6	72.6	64.5	139.2	66.2	1.0	0.0	7.4
G	1946.6	H	643475.8,5815217.2	27.6	8.9	94.2	29.7	99.4	35.2	2.8	4.9	---
LINE 20670		**FLIGHT 20**										
A	2403.6	S?	641504.2,5812970.6	13.6	31.4	66.3	125.5	249.9	172.0	1.0	0.0	---
B	2335.7	S	642513.8,5813968.3	7.4	21.9	29.8	89.3	206.7	137.4	1.0	0.0	200.2
C	2327.2	E	642690.9,5814141.2	26.6	28.2	82.4	92.4	190.8	100.9	1.0	0.0	11.0
D	2321.5	B	642809.5,5814255.2	52.6	2.6	101.1	60.8	146.7	68.3	56.5	6.0	---
E	2315.1	H	642936.0,5814384.5	60.0	15.9	209.6	55.5	202.2	26.4	4.1	0.0	---
F	2306.1	B	643103.8,5814572.5	18.4	3.8	71.2	11.9	45.6	8.7	13.4	7.6	41.2
G	2285.3	B?	643537.5,5814984.7	9.0	6.3	22.9	26.7	32.5	16.4	2.0	15.9	---
H	2280.0	H	643646.4,5815096.1	38.8	14.5	137.0	47.8	149.8	50.6	2.8	3.8	---
LINE 20680		**FLIGHT 20**										
A	2519.0	S	641487.9,5812647.8	32.1	73.5	135.0	290.0	597.7	589.0	1.0	0.0	48.2
B	2564.6	S	642086.5,5813276.7	1.7	9.9	5.2	45.3	110.2	173.5	1.0	0.0	---
C	2589.0	S?	642619.8,5813785.0	8.4	19.3	35.0	80.2	165.2	82.1	1.0	0.0	463.3
D	2603.0	D	642945.4,5814120.9	17.8	3.1	30.2	25.6	38.2	5.9	16.9	17.2	67.0
E	2607.8	B	643052.3,5814236.1	0.6	1.6	25.3	7.5	11.0	12.8	---	---	---
F	2612.2	B	643155.1,5814340.5	14.6	3.9	50.2	7.5	38.8	0.1	8.7	12.6	---
G	2621.0	E	643368.8,5814550.5	32.9	11.7	103.6	48.6	124.0	32.9	1.0	0.0	21.1
LINE 29010		**FLIGHT 20**										
A	5589.1	S	622492.7,5812114.2	4.4	16.6	20.0	86.5	214.4	205.4	1.0	0.0	---
B	5736.0	S	625703.9,5808910.7	5.8	19.7	30.5	83.7	190.6	136.9	1.0	0.0	7.8
C	5787.3	S	626753.0,5807866.8	2.8	11.5	12.0	46.9	110.6	97.2	1.0	0.0	---
LINE 29021		**FLIGHT 20**										
A	5392.2	H	624175.5,5813259.8	18.4	19.8	91.7	81.8	174.0	70.5	1.3	0.0	13.9
B	5297.6	S	626475.8,5810969.9	8.5	25.1	41.8	102.8	225.0	136.2	1.0	0.0	---
C	5253.7	S?	627488.6,5809949.0	7.0	18.5	25.8	66.2	149.2	73.5	1.0	0.0	---

EM Anomaly List : 11007-2, Viewland Area, Likely, B.C.

CX=COAXIAL,CP=COPLANAR			Note: EM amplitudes are local for types B,D,T and are absolute for all others		Estimated depth may be unreliable because the strongest part of the conductor may be deeper or to one side of the flight line, or because of a shallow dip or magnetite/overburden effects							
Label Fid		Interp	XUTM (m), YUTM (m)	CXI5500_LLEVHz Real (ppm)	CXQ5500_LLEVHz Quad (ppm)	CPI7200_LLEVHz Real (ppm)	CPQ7200_LLEVHz Quad (ppm)	CPI56K_LLEVHz Real (ppm)	CPQ56K_LLEVHz Quad (ppm)	Conductance (siemens)	Depth (metres)	Magnetic Corr. (nT)
LINE 29030	**FLIGHT 20**											
A	4433.1	H	625432.9,5814821.9	14.0	18.1	59.1	71.6	153.5	72.0	1.0	0.0	---
B	4454.8	H	625945.4,5814334.2	44.0	70.8	217.6	281.1	580.8	437.6	1.2	6.7	---
C	4480.9	H	626542.2,5813739.5	27.6	25.8	113.0	91.6	207.1	109.7	1.4	3.8	---
D	4629.3	S?	630110.3,5810173.3	17.3	20.7	86.9	66.8	134.0	59.3	1.0	0.0	34.3
E	4654.6	B	630702.6,5809573.4	11.8	3.5	31.8	4.9	20.1	10.8	6.8	14.2	---
F	4677.4	B	631250.9,5809018.0	9.1	3.8	71.2	11.5	49.0	0.0	3.9	16.6	---
G	4685.9	B	631433.8,5808839.4	7.1	5.4	60.7	12.3	44.2	0.3	1.7	12.5	21.8
H	4695.7	D	631607.6,5808664.8	12.5	2.9	12.0	2.2	11.1	5.0	5.4	11.0	---
I	4703.9	D	631729.2,5808547.4	11.0	3.8	0.0	13.2	30.7	18.4	5.4	14.9	29.1
J	4715.8	H	631900.9,5808360.9	31.5	26.1	131.3	86.4	194.4	66.3	1.6	0.0	---
LINE 29040	**FLIGHT 20**											
A	4105.9	H	630285.4,5812814.0	16.9	20.4	84.4	78.6	159.7	62.3	1.2	0.0	29.9
B	4005.4	S	632661.7,5810446.9	11.6	15.9	54.6	72.4	140.3	66.9	1.0	0.0	19.0
C	3961.3	S?	633582.6,5809516.7	16.6	19.3	74.2	81.9	146.1	49.0	1.0	0.0	---
D	3954.5	H	633737.9,5809366.1	21.9	32.7	90.0	131.2	272.9	189.7	1.0	1.5	---
LINE 29050	**FLIGHT 15**											
A	6669.4	S	630123.9,5815797.2	18.5	30.7	87.3	121.1	221.1	93.1	1.0	0.0	10.5
B	6627.9	E	631137.5,5814782.4	12.3	21.8	51.6	89.1	184.0	79.4	1.0	0.0	---
C	6617.6	S?	631389.0,5814531.5	36.0	42.9	149.0	153.4	296.3	143.9	1.0	0.0	48.4
D	6604.3	S	631737.3,5814190.0	16.4	20.5	70.6	84.6	147.5	51.5	1.0	0.0	---
E	6557.6	S?	632928.3,5812995.2	8.5	41.9	52.3	179.6	421.4	410.4	1.0	0.0	136.0
F	6526.1	S	633693.5,5812232.0	32.7	87.5	181.6	368.3	744.4	353.2	1.0	0.0	---
LINE 29060	**FLIGHT 15**											
A	6807.9	H	632048.3,5816702.2	24.8	30.5	113.4	116.6	246.0	105.9	1.2	0.0	---
B	6821.5	\	632351.5,5816408.9	21.5	11.9	46.2	28.7	42.4	14.6	3.6	5.2	---
C	6830.1	B?	632527.7,5816228.1	7.6	4.4	40.4	23.3	35.8	0.0	2.4	22.7	16.6
D	6836.5	B	632664.5,5816093.0	12.9	7.7	60.0	31.1	74.4	5.8	2.8	17.1	---

EM Anomaly List : 11007-2, Viewland Area, Likely, B.C.

CX=COAXIAL,CP=COPLANAR			Note: EM amplitudes are local for types B,D,T and are absolute for all others		Estimated depth may be unreliable because the strongest part of the conductor may be deeper or to one side of the flight line, or because of a shallow dip or magnetite/overburden effects							
Label Fid		Interp	XUTM (m), YUTM (m)	CXI5500_LLEVHz Real (ppm)	CXQ5500_LLEVHz Quad (ppm)	CPI7200_LLEVHz Real (ppm)	CPQ7200_LLEVHz Quad (ppm)	CPI56K_LLEVHz Real (ppm)	CPQ56K_LLEVHz Quad (ppm)	Conductance (siemens)	Depth (metres)	Magnetic Corr. (nT)
E	6853.8	B	633029.9,5815720.5	7.2	1.6	93.4	24.8	67.3	1.6	3.7	25.0	53.3
F	6859.9	E	633158.8,5815590.1	40.2	43.0	113.8	120.4	263.9	140.2	1.0	0.0	41.0
G	6875.9	S?	633507.8,5815247.7	9.2	15.4	38.9	65.5	133.5	107.1	1.0	0.0	54.8
H	6906.8	S	634120.2,5814615.9	20.1	41.3	89.7	162.6	325.9	220.1	1.0	0.0	---
I	6925.5	S	634532.0,5814226.0	19.7	59.5	95.5	251.1	523.6	482.0	1.0	0.0	---
J	6940.2	S	634857.8,5813914.2	10.1	12.6	28.0	44.5	105.4	56.8	1.0	0.0	---
K	6963.4	S	635325.0,5813432.1	0.5	16.5	6.5	73.8	162.6	355.3	1.0	0.0	---
L	7007.8	S?	636017.3,5812742.1	18.6	22.0	93.7	86.4	173.3	58.7	1.0	0.0	142.4
LINE 29070		**FLIGHT 15**										
A	7503.3	H	633023.1,5818552.0	27.6	23.2	150.5	81.1	195.4	50.3	1.9	0.0	41.7
B	7495.9	/	633215.3,5818363.9	4.7	3.7	19.2	7.9	6.1	2.3	1.4	14.1	---
C	7487.8	D	633410.9,5818180.9	14.9	8.7	5.8	14.5	14.7	25.8	3.0	12.7	5.9
D	7474.7	S?	633687.4,5817896.2	38.6	33.8	163.6	131.9	265.0	84.0	1.0	0.0	140.5
E	7436.2	H	634598.1,5816992.4	32.7	27.1	115.0	97.5	198.5	90.3	1.4	3.6	---
F	7420.4	S?	634949.9,5816634.5	8.6	13.8	54.7	89.0	187.9	110.8	1.0	0.0	22.1
G	7386.2	/	635760.3,5815823.9	27.9	6.8	60.3	8.3	35.3	11.9	12.1	3.1	24.0
H	7378.6	D	635942.0,5815642.1	16.1	7.1	3.3	6.6	13.8	12.9	4.4	10.6	31.8
I	7372.5	B	636088.2,5815492.3	6.8	17.7	30.6	52.6	95.2	31.4	0.5	0.0	51.1
J	7354.1	E	636534.5,5815055.7	23.2	16.9	49.8	50.7	111.6	61.1	1.0	0.0	---
K	7349.9	B	636629.0,5814961.2	10.0	3.1	30.5	17.2	29.5	6.2	6.1	21.2	40.3
L	7345.2	E	636728.0,5814856.6	26.4	18.9	61.4	49.6	118.0	68.2	1.0	0.0	15.9
M	7332.4	E	637001.6,5814581.5	28.0	25.7	82.1	96.8	213.3	126.1	1.0	0.0	161.3
N	7324.4	H	637195.0,5814396.3	36.2	36.2	134.9	141.4	318.6	241.7	1.3	6.7	33.3
O	7309.2	H	637551.3,5814026.2	23.2	19.0	82.9	66.7	169.1	83.2	1.3	5.1	49.3
P	7305.1	D	637654.6,5813924.0	4.2	1.9	37.1	32.6	61.2	1.2	1.9	22.2	---
Q	7302.7	D	637717.9,5813864.9	10.5	10.8	37.1	32.6	61.2	11.4	1.3	13.1	---
R	7298.8	B?	637818.8,5813770.4	10.4	9.9	63.1	61.4	103.5	43.2	1.4	10.6	40.5
S	7295.8	B	637893.2,5813698.5	8.5	0.6	63.3	61.4	1.7	0.0	6.4	18.5	23.6

EM Anomaly List : 11007-2, Viewland Area, Likely, B.C.

CX=COAXIAL,CP=COPLANAR			Note: EM amplitudes are local for types B,D,T and are absolute for all others		Estimated depth may be unreliable because the strongest part of the conductor may be deeper or to one side of the flight line, or because of a shallow dip or magnetite/overburden effects							
Label Fid		Interp	XUTM (m), YUTM (m)	CXI5500_LLEVHz Real (ppm)	CXQ5500_LLEVHz Quad (ppm)	CPI7200_LLEVHz Real (ppm)	CPQ7200_LLEVHz Quad (ppm)	CPI56K_LLEVHz Real (ppm)	CPQ56K_LLEVHz Quad (ppm)	Conductance (siemens)	Depth (metres)	Magnetic Corr. (nT)
T	7241.8	S	638938.8,5812645.8	16.7	55.5	86.7	229.0	493.5	447.8	1.0	0.0	---
LINE 29080		**FLIGHT 20**										
A	3308.8	H	634485.6,5819931.0	27.0	58.6	114.7	250.4	543.7	552.0	1.0	4.5	---
B	3330.7	E	634979.5,5819435.1	19.0	49.4	85.5	209.8	456.6	434.2	1.0	0.0	---
C	3371.0	H	635818.8,5818582.9	17.1	16.3	87.7	73.0	177.2	80.7	1.3	2.2	---
D	3402.8	S?	636481.0,5817921.8	24.2	27.0	161.9	130.7	260.8	93.5	1.0	0.0	---
E	3420.9	H	636868.1,5817550.1	27.5	30.1	164.4	139.2	292.3	117.9	1.5	3.9	---
F	3438.0	H	637229.5,5817183.3	16.1	25.2	106.7	114.8	263.0	213.1	1.2	11.2	23.5
G	3451.5	E	637509.0,5816906.8	33.8	32.2	154.5	133.9	300.2	202.8	1.0	0.0	---
H	3462.9	B	637732.7,5816672.4	30.5	4.4	135.5	10.3	88.0	0.0	27.2	6.2	54.4
I	3474.9	B?	637969.6,5816440.1	7.3	8.1	13.2	20.9	31.3	13.6	1.1	7.6	24.2
J	3482.3	B?	638124.3,5816289.4	14.1	2.4	27.5	6.6	23.4	7.5	7.1	8.3	22.4
K	3491.6	D	638323.8,5816089.7	4.6	0.8	8.8	1.2	0.0	0.0	2.9	22.3	---
L	3498.1	B	638462.7,5815953.0	5.9	11.9	24.2	21.4	83.5	93.4	0.6	4.9	---
M	3504.3	D	638587.5,5815831.0	7.7	2.1	0.0	3.5	0.3	0.0	3.4	9.6	59.1
N	3510.3	B	638701.9,5815721.1	12.5	0.6	28.9	13.0	43.4	2.9	10.9	19.0	374.8
O	3516.4	D	638810.4,5815602.6	9.8	2.0	19.4	15.4	25.8	0.0	4.8	19.2	---
P	3525.0	B	638973.5,5815429.6	28.9	16.3	78.4	77.0	171.5	16.9	3.9	11.2	154.1
Q	3553.5	D	639508.9,5814907.8	11.6	10.7	0.0	19.2	22.2	0.0	1.6	12.3	---
R	3562.4	D	639700.5,5814717.8	7.7	1.5	6.4	0.6	1.0	0.0	4.1	11.7	29.0
S	3569.4	H	639846.5,5814562.0	46.8	22.5	124.0	73.8	184.3	54.7	1.7	0.0	---
T	3574.7	B	639960.6,5814443.9	25.6	1.9	51.7	3.5	3.4	1.5	20.6	0.0	---
U	3638.7	S	641348.0,5813063.5	21.0	56.5	91.6	244.8	507.5	461.3	1.0	0.0	16.3
LINE 29090		**FLIGHT 20**										
A	3067.7	S	638855.0,5818388.1	22.0	11.7	97.8	44.4	111.1	21.6	1.2	0.0	---
B	3052.3	B?	639202.4,5818040.2	7.5	2.1	26.2	7.0	17.1	0.2	3.4	18.2	---
C	3042.7	H	639413.9,5817830.9	28.4	11.1	102.6	42.6	122.1	35.1	2.2	5.2	6.0
D	2973.5	S?	640960.6,5816274.7	6.6	16.2	36.8	70.0	160.3	135.3	1.0	0.0	---

EM Anomaly List : 11007-2, Viewland Area, Likely, B.C.

CX=COAXIAL,CP=COPLANAR			Note: EM amplitudes are local for types B,D,T and are absolute for all others		Estimated depth may be unreliable because the strongest part of the conductor may be deeper or to one side of the flight line, or because of a shallow dip or magnetite/overburden effects							
Label Fid		**Interp**	**XUTM (m), YUTM (m)**	**CXI5500_LLEVHz Real (ppm)**	**CXQ5500_LLEVHz Quad (ppm)**	**CPI7200_LLEVHz Real (ppm)**	**CPQ7200_LLEVHz Quad (ppm)**	**CPI56K_LLEVHz Real (ppm)**	**CPQ56K_LLEVHz Quad (ppm)**	**Conductance (siemens)**	**Depth (metres)**	**Magnetic Corr. (nT)**
E	2927.2	S	641910.7,5815321.9	7.5	15.1	40.5	76.9	151.5	93.8	1.0	0.0	8.5
F	2899.6	B	642441.5,5814803.8	31.7	6.0	75.3	13.3	40.1	0.2	18.5	0.2	72.1
G	2888.2	B?	642658.5,5814590.8	6.3	0.0	29.9	1.2	3.6	2.8	5.7	21.3	---
H	2884.4	B?	642732.1,5814523.7	9.6	1.2	17.4	5.6	12.7	1.0	5.9	13.5	25.0
I	2875.7	H	642889.3,5814361.7	61.8	18.4	237.7	66.4	234.5	34.6	4.1	0.0	---
J	2866.4	H	643049.7,5814189.9	38.5	21.5	219.6	96.5	284.9	93.3	2.5	3.0	33.6

Anomalies Summary

Conductor Grade	No. of Responses
7	1
6	8
5	39
4	77
3	137
2	883
1	48
0	20
Total	1213

Conductor Model	No. of Responses
L	0
D	186
/	8
\	13
T	0
B	419
H	182
S	318
E	87
M	0
Total	1213

EM Anomaly List : 11007-3, McKaygold Area, Likely, B.C.

CX=COAXIAL,CP=COPLANAR			Note: EM amplitudes are local for types B,D,T and are absolute for all others		Estimated depth may be unreliable because the strongest part of the conductor may be deeper or to one side of the flight line, or because of a shallow dip or magnetite/overburden effects							
Label Fid		Interp	XUTM (m), YUTM (m)	CXI5500_LLEVHz Real (ppm)	CXQ5500_LLEVHz Quad (ppm)	CPI7200_LLEVHz Real (ppm)	CPQ7200_LLEVHz Quad (ppm)	CPI56K_LLEVHz Real (ppm)	CPQ56K_LLEVHz Quad (ppm)	Conductance (siemens)	Depth (metres)	Magnetic Corr. (nT)
LINE 30010		**FLIGHT 20**										
A	6594.4	D	646978.6,5809740.4	8.2	3.0	4.4	2.6	4.1	1.5	3.0	0.0	189.7
B	6612.1	S	647355.2,5810117.8	17.9	23.1	65.9	47.4	97.9	24.3	1.0	0.0	14.8
C	6637.6	E	647912.4,5810685.7	23.1	26.1	64.1	62.5	132.7	69.2	1.0	0.0	---
D	6644.3	D	648076.7,5810843.2	25.6	2.7	78.5	20.1	11.6	6.1	16.2	12.1	---
E	6646.9	D	648139.6,5810905.6	22.0	3.2	62.6	12.0	11.6	4.7	24.2	15.7	---
F	6694.2	B?	649212.4,5811983.5	7.8	0.7	19.2	1.2	8.1	0.6	5.5	4.7	---
G	6706.1	D	649482.9,5812230.8	10.7	5.6	26.7	16.4	36.7	10.5	3.1	9.9	9.6
H	6717.2	B	649736.0,5812505.3	15.9	2.0	7.9	6.7	3.0	2.4	9.5	0.0	---
I	6725.0	D	649917.9,5812680.5	11.3	3.6	9.9	3.3	1.9	6.7	6.0	0.0	---
J	6741.7	D	650304.7,5813068.0	12.1	2.5	0.0	0.9	4.7	4.0	5.5	0.0	---
LINE 30020		**FLIGHT 20**										
A	7006.9	B?	647188.8,5809666.5	6.1	0.7	14.8	0.6	0.6	0.8	4.0	4.9	93.6
B	6975.7	S?	647625.3,5810117.7	28.4	23.3	81.3	79.9	156.9	62.6	1.0	0.0	20.7
C	6961.7	B?	647840.2,5810329.6	11.1	2.4	16.2	6.0	10.3	0.0	5.1	3.4	9.1
D	6952.2	S?	648005.7,5810495.9	31.3	34.1	120.3	137.9	268.5	131.1	1.0	0.0	---
E	6939.7	D	648256.4,5810747.7	17.4	1.1	27.7	24.3	38.2	0.0	14.7	15.4	27.1
F	6936.5	E	648321.3,5810815.2	35.4	17.5	98.9	60.6	142.8	50.7	1.0	0.0	46.0
G	6896.0	E	649185.7,5811687.1	18.6	21.5	68.9	57.3	124.6	53.4	1.0	0.0	---
H	6888.8	B	649325.9,5811832.2	39.8	8.0	108.1	36.1	101.9	17.7	18.0	2.1	50.5
I	6873.8	/	649596.4,5812096.9	17.7	1.1	17.0	14.7	20.0	7.8	14.8	0.0	32.2
J	6860.8	/	649850.4,5812346.3	27.8	3.4	48.1	11.0	41.5	3.7	33.1	0.0	---
K	6850.5	/	650064.5,5812543.7	22.2	5.3	103.7	25.4	81.1	18.6	11.6	8.0	6.3
L	6838.3	B	650305.3,5812806.7	4.8	3.2	36.1	16.4	21.3	14.4	1.8	14.6	---
LINE 30030		**FLIGHT 20**										
A	7153.2	\	647323.9,5809516.2	21.8	13.7	34.2	40.9	71.1	10.3	3.1	5.4	67.9
B	7163.6	B	647540.7,5809744.8	16.2	9.8	4.8	4.3	9.2	5.6	2.9	8.0	13.6
C	7202.2	H	648472.7,5810701.1	28.2	16.6	93.3	53.6	124.9	38.7	1.7	8.8	41.1

EM Anomaly List : 11007-3, McKaygold Area, Likely, B.C.

CX=COAXIAL,CP=COPLANAR			Note: EM amplitudes are local for types B,D,T and are absolute for all others		Estimated depth may be unreliable because the strongest part of the conductor may be deeper or to one side of the flight line, or because of a shallow dip or magnetite/overburden effects							
Label Fid		Interp	XUTM (m), YUTM (m)	CXI5500_LLEVHz Real (ppm)	CXQ5500_LLEVHz Quad (ppm)	CPI7200_LLEVHz Real (ppm)	CPQ7200_LLEVHz Quad (ppm)	CPI56K_LLEVHz Real (ppm)	CPQ56K_LLEVHz Quad (ppm)	Conductance (siemens)	Depth (metres)	Magnetic Corr. (nT)
D	7230.4	S	649168.9,5811384.0	22.4	35.3	107.8	127.6	256.2	178.3	1.0	0.0	---
E	7240.7	\	649382.2,5811600.0	12.1	0.0	0.0	3.5	0.0	0.0	13.4	14.0	---
F	7245.0	B	649468.8,5811685.0	22.8	4.7	62.3	11.3	44.2	0.0	14.5	11.6	16.0
G	7256.4	D	649692.2,5811912.8	20.6	4.6	17.4	5.4	18.8	4.6	12.3	11.7	---
H	7265.0	H	649843.8,5812061.8	25.3	39.1	54.9	71.7	149.3	109.8	1.0	7.0	7.3
I	7287.3	\	650223.3,5812437.2	14.9	3.1	41.2	10.6	27.4	14.0	12.1	2.7	7.0
J	7298.8	B	650454.3,5812653.2	9.8	4.9	23.4	23.7	35.1	22.3	3.2	11.1	---
LINE 30040		**FLIGHT 20**										
A	7601.4	H	647214.0,5809133.9	41.3	29.6	114.7	60.6	143.5	39.5	1.9	0.0	150.1
B	7586.0	B	647499.1,5809420.1	14.3	4.9	57.7	7.8	68.7	6.6	6.0	21.9	17.1
C	7574.1	/	647705.3,5809623.7	29.5	30.2	29.1	15.0	66.0	92.3	1.9	4.7	91.1
D	7566.2	D	647844.6,5809746.0	10.2	10.9	0.0	20.0	38.0	12.6	1.3	10.3	---
E	7510.9	B	648702.3,5810634.1	29.0	10.0	94.9	36.1	95.9	6.2	7.5	3.8	72.1
F	7486.5	H	649215.5,5811140.4	23.1	29.1	69.1	77.2	156.8	78.2	1.1	2.6	53.2
G	7468.5	B	649630.5,5811552.0	22.6	2.5	100.0	18.8	64.6	23.9	14.1	4.7	5.9
H	7457.7	B?	649873.2,5811787.5	8.5	0.0	6.5	2.2	1.9	0.0	8.2	1.5	---
I	7444.4	B	650142.7,5812047.0	50.0	9.7	102.0	31.4	88.9	11.8	20.5	0.0	5.3
J	7427.4	B	650413.3,5812336.6	12.7	2.5	20.9	7.5	23.9	8.3	5.9	0.0	---
K	7416.1	B?	650611.4,5812530.7	10.4	13.2	25.4	17.0	24.2	41.2	1.1	1.8	11.2
LINE 30050		**FLIGHT 20**										
A	7891.1	B	647307.6,5808946.4	33.4	8.6	76.4	41.5	94.5	19.6	11.8	0.7	21.0
B	7911.5	H	647664.8,5809275.6	21.6	51.8	92.5	115.0	224.5	132.9	1.1	3.3	39.2
C	7923.5	D	647894.6,5809538.4	17.0	8.7	20.3	25.1	38.7	21.5	3.7	9.8	79.6
D	7930.9	B?	648045.7,5809695.1	8.6	4.1	13.3	18.0	31.1	4.8	3.2	14.2	89.7
E	7963.5	H	648710.8,5810352.7	20.0	9.9	74.9	22.3	74.4	9.0	2.7	0.0	---
F	7973.0	D	648912.4,5810567.5	13.8	1.3	25.0	17.9	24.6	1.6	9.5	16.1	11.7
G	8011.6	B	649795.0,5811451.6	2.9	1.2	60.8	15.1	21.8	6.3	---	---	---
H	8020.5	B?	649965.6,5811617.6	8.0	2.9	1.3	1.7	7.4	1.8	3.0	15.5	---

EM Anomaly List : 11007-3, McKaygold Area, Likely, B.C.

CX=COAXIAL,CP=COPLANAR			Note: EM amplitudes are local for types B,D,T and are absolute for all others		Estimated depth may be unreliable because the strongest part of the conductor may be deeper or to one side of the flight line, or because of a shallow dip or magnetite/overburden effects							
Label Fid		Interp	XUTM (m), YUTM (m)	CXI5500_LLEVHz Real (ppm)	CXQ5500_LLEVHz Quad (ppm)	CPI7200_LLEVHz Real (ppm)	CPQ7200_LLEVHz Quad (ppm)	CPI56K_LLEVHz Real (ppm)	CPQ56K_LLEVHz Quad (ppm)	Conductance (siemens)	Depth (metres)	Magnetic Corr. (nT)
I	8032.4	S?	650174.7,5811807.1	20.5	20.7	54.8	64.0	137.7	71.1	1.0	0.0	13.5
J	8037.8	B	650265.7,5811892.3	19.5	3.2	50.4	24.1	46.6	5.8	19.7	2.4	13.3
K	8051.2	D	650512.9,5812134.2	17.3	2.6	19.6	8.4	16.2	9.4	9.2	0.0	5.7
L	8068.3	H	650853.1,5812484.9	19.8	10.0	51.6	15.1	48.6	5.6	2.5	0.0	---
LINE 30060		**FLIGHT 20**										
A	8382.4	B	647520.4,5808871.0	12.2	7.6	23.1	53.8	113.5	15.1	2.5	12.6	---
B	8375.7	E	647635.7,5808977.1	25.8	47.0	77.2	71.6	158.8	91.1	1.0	0.0	55.8
C	8358.2	B?	647911.7,5809262.6	11.4	14.3	2.1	26.3	57.1	78.9	1.1	13.4	---
D	8347.5	/	648059.9,5809411.9	34.1	45.4	193.7	229.2	370.9	113.6	1.5	0.0	275.0
E	8330.2	S?	648250.2,5809598.5	23.3	42.5	66.1	91.8	196.1	118.7	1.0	0.0	131.5
F	8281.8	H	648897.1,5810257.2	23.6	13.6	95.3	37.3	103.2	17.6	2.3	0.0	---
G	8273.3	B?	649041.9,5810398.0	18.6	15.9	43.3	48.8	93.3	42.6	2.0	8.2	81.5
H	8229.3	B	649928.1,5811288.5	14.3	1.0	43.6	0.4	16.1	0.0	11.2	1.4	13.2
I	8221.6	E	650089.2,5811446.2	27.4	16.9	68.8	34.3	89.5	31.0	1.0	0.0	---
J	8205.0	D	650437.6,5811799.3	12.6	0.9	8.1	0.0	1.4	1.7	9.7	9.4	9.6
K	8195.0	D	650652.0,5812007.9	50.4	14.3	32.5	24.4	65.4	22.7	11.9	0.0	9.7
L	8174.4	H	650949.7,5812301.0	22.5	14.5	49.1	32.4	68.5	19.2	1.3	0.0	---
LINE 30070		**FLIGHT 20**										
A	8508.7	D	647584.4,5808667.6	12.3	8.4	104.6	38.5	84.7	2.8	2.3	16.8	162.3
B	8512.3	D	647621.9,5808705.9	22.0	6.1	104.6	38.1	84.7	41.2	9.4	18.2	162.3
C	8521.5	D	647723.8,5808791.4	7.4	0.9	0.7	0.0	0.0	0.0	4.8	26.0	---
D	8530.6	B?	647870.9,5808924.0	12.0	11.9	3.3	14.8	37.1	40.5	1.4	18.9	78.9
E	8554.2	H	648210.1,5809279.8	24.7	22.4	68.1	35.8	78.4	28.8	1.6	0.0	11.6
F	8604.5	H	649060.2,5810142.1	11.5	9.1	42.7	20.3	51.5	21.9	1.6	0.0	---
G	8615.8	B	649294.0,5810352.0	24.3	4.1	90.7	37.1	78.0	14.2	19.7	6.7	10.0
H	8621.7	D	649423.7,5810489.4	11.7	3.8	20.0	15.6	21.4	21.6	6.0	24.9	---
I	8653.4	B	650056.8,5811155.1	21.6	0.9	44.3	9.6	43.6	19.8	22.1	11.6	16.4
J	8663.9	D	650219.4,5811311.6	20.9	4.2	22.1	9.1	21.4	3.5	14.8	5.5	17.9

EM Anomaly List : 11007-3, McKaygold Area, Likely, B.C.

CX=COAXIAL,CP=COPLANAR			Note: EM amplitudes are local for types B,D,T and are absolute for all others		Estimated depth may be unreliable because the strongest part of the conductor may be deeper or to one side of the flight line, or because of a shallow dip or magnetite/overburden effects							
Label Fid		Interp	XUTM (m), YUTM (m)	CXI5500_LLEVHz Real (ppm)	CXQ5500_LLEVHz Quad (ppm)	CPI7200_LLEVHz Real (ppm)	CPQ7200_LLEVHz Quad (ppm)	CPI56K_LLEVHz Real (ppm)	CPQ56K_LLEVHz Quad (ppm)	Conductance (siemens)	Depth (metres)	Magnetic Corr. (nT)
K	8673.2	B?	650352.2,5811432.1	3.8	7.2	23.8	23.7	0.7	11.7	0.5	10.2	---
L	8680.4	B	650456.4,5811519.6	17.8	9.4	24.8	24.0	37.3	16.3	3.6	9.4	---
M	8691.0	D	650598.0,5811672.5	15.9	2.3	20.4	7.2	11.9	0.9	8.7	7.4	11.7
N	8702.0	D	650798.0,5811852.5	23.0	9.8	23.6	17.3	31.2	4.2	5.2	8.9	---
O	8717.1	H	651063.7,5812132.7	23.3	15.9	77.5	36.5	93.1	37.4	1.8	0.0	---
LINE 30080		**FLIGHT 20**										
A	9052.2	D	647875.2,5808663.7	31.2	30.5	71.7	26.6	47.5	0.8	2.0	0.0	---
B	9048.2	D	647944.5,5808737.0	12.1	14.8	68.2	20.3	33.7	19.0	1.2	17.7	---
C	9039.2	B	648093.7,5808883.5	9.5	23.4	50.8	12.2	33.4	20.5	0.6	1.3	112.7
D	9029.2	E	648210.6,5808995.5	16.9	78.1	98.9	143.0	314.5	264.0	1.0	0.0	89.8
E	9012.5	B	648328.6,5809117.8	26.7	22.6	324.5	70.1	249.8	4.7	2.3	1.0	75.5
F	9008.3	B	648364.3,5809150.5	66.7	57.2	337.3	62.3	244.8	75.6	3.0	0.0	---
G	8942.8	B	649151.9,5809936.8	6.5	11.9	42.4	10.9	33.2	0.4	0.6	0.0	15.2
H	8909.2	D	649663.3,5810453.1	9.0	2.7	18.2	19.3	29.1	11.4	3.6	18.4	---
I	8884.2	H	650123.8,5810914.0	18.1	12.4	80.4	27.7	96.0	25.6	2.4	4.8	25.5
J	8878.5	B?	650230.4,5811025.6	2.3	2.5	15.7	4.0	14.0	7.2	---	---	8.3
K	8830.9	/	651047.9,5811830.1	5.5	4.2	57.7	19.3	45.4	15.1	1.5	24.7	---
L	8817.5	H	651298.7,5812097.6	40.7	32.6	147.1	62.8	180.2	59.0	2.4	2.3	---
LINE 30090		**FLIGHT 20**										
A	9304.4	H	647937.7,5808457.2	54.4	36.2	221.0	132.9	287.9	93.3	2.0	0.3	---
B	9313.5	B?	648044.8,5808569.4	30.0	23.2	40.7	88.6	179.3	95.9	2.6	9.8	---
C	9320.2	B?	648127.3,5808649.7	10.2	9.3	2.6	43.0	85.3	1.7	1.5	23.9	87.8
D	9324.6	S?	648184.8,5808708.6	42.8	51.2	136.7	156.8	314.2	160.7	1.0	0.0	14.6
E	9342.4	H	648431.6,5808931.4	17.5	21.9	62.8	51.3	101.5	46.0	1.2	0.0	35.8
F	9393.9	H	649207.3,5809726.5	12.0	11.8	40.0	33.7	64.9	30.9	1.1	0.0	---
G	9424.9	H	649835.6,5810338.9	18.2	7.8	57.5	18.5	57.0	16.4	2.4	0.0	---
H	9446.0	B	650291.2,5810818.1	14.7	2.3	34.5	1.7	23.1	0.3	7.8	0.4	30.5
I	9460.4	B?	650558.0,5811073.8	10.7	1.3	5.6	5.5	5.3	3.2	6.7	15.4	---

EM Anomaly List : 11007-3, McKaygold Area, Likely, B.C.

CX=COAXIAL,CP=COPLANAR			Note: EM amplitudes are local for types B,D,T and are absolute for all others		Estimated depth may be unreliable because the strongest part of the conductor may be deeper or to one side of the flight line, or because of a shallow dip or magnetite/overburden effects							
Label Fid		Interp	XUTM (m), YUTM (m)	CXI5500_LLEVHz Real (ppm)	CXQ5500_LLEVHz Quad (ppm)	CPI7200_LLEVHz Real (ppm)	CPQ7200_LLEVHz Quad (ppm)	CPI56K_LLEVHz Real (ppm)	CPQ56K_LLEVHz Quad (ppm)	Conductance (siemens)	Depth (metres)	Magnetic Corr. (nT)
J	9472.8	B?	650741.3,5811245.9	17.4	19.3	54.9	54.6	104.5	61.9	1.4	7.4	41.6
K	9502.2	\	651090.1,5811609.0	8.6	3.9	30.7	12.0	21.1	1.0	3.4	28.7	9.4
L	9510.4	H	651235.0,5811734.1	23.3	17.9	103.3	49.0	123.2	76.6	2.0	11.2	---
LINE 30100		**FLIGHT 20**										
A	9859.7	H	648213.1,5808449.4	32.3	32.1	101.9	64.5	145.1	46.7	1.6	0.0	---
B	9842.2	B?	648405.6,5808631.8	6.2	9.7	85.7	112.6	218.6	94.6	0.7	23.1	9.3
C	9829.5	D	648511.7,5808744.6	34.8	36.7	65.5	0.0	0.0	51.5	1.9	10.0	228.3
D	9822.7	D	648569.5,5808799.7	66.7	32.6	117.0	96.0	216.9	2.8	6.1	7.5	10.2
E	9808.5	D	648694.7,5808914.5	22.4	27.6	0.0	4.1	12.5	12.2	1.4	0.0	16.1
F	9801.9	B	648762.0,5808976.6	0.4	3.1	7.0	6.4	4.1	0.0	0.5	12.5	165.6
G	9792.8	D	648855.1,5809058.1	29.6	8.8	38.5	33.3	54.7	2.9	9.2	0.0	---
H	9758.0	B	649325.9,5809528.5	3.4	9.4	87.1	58.0	131.5	36.1	0.4	0.0	---
I	9712.5	H	649953.6,5810174.4	51.0	19.7	169.2	55.8	172.0	25.2	3.1	0.0	---
J	9681.4	H	650523.5,5810744.3	29.0	11.2	83.8	26.7	90.2	19.9	2.6	0.0	12.6
K	9672.6	B?	650696.8,5810927.6	13.7	4.7	8.9	9.1	9.1	4.4	6.0	2.2	31.4
L	9647.2	B?	651127.9,5811354.6	9.0	5.8	1.8	2.3	5.8	8.7	2.2	17.8	---
M	9638.2	/	651258.8,5811485.8	16.1	8.4	5.4	2.4	5.7	0.0	3.5	1.7	7.2
N	9625.2	H	651449.5,5811678.1	27.7	18.8	96.8	33.4	102.6	48.5	2.6	10.9	---
LINE 30110		**FLIGHT 20**										
A	10031.6	B?	648446.9,5808376.4	5.8	27.2	56.9	70.0	151.4	33.2	0.3	0.0	68.8
B	10038.7	B?	648532.0,5808463.3	2.3	9.3	77.3	65.0	82.4	19.4	0.5	8.5	264.5
C	10066.5	B?	648835.0,5808761.6	12.3	20.4	129.6	17.6	84.2	25.3	0.9	0.0	132.4
D	10071.6	B?	648892.6,5808824.3	6.9	3.5	129.6	17.6	75.0	0.1	2.7	4.8	80.0
E	10107.6	\	649383.5,5809338.8	18.1	62.0	122.7	97.0	174.9	62.6	0.5	0.0	135.1
F	10165.9	H	650103.9,5810033.5	9.4	20.7	33.5	21.0	52.2	20.7	1.3	2.3	---
G	10225.7	S?	651128.8,5811082.7	12.9	37.4	39.2	78.7	162.5	135.2	1.0	0.0	---
H	10240.3	B?	651267.4,5811215.1	10.8	21.8	0.0	10.2	16.3	15.4	0.7	0.0	---
I	10258.9	D	651442.6,5811403.0	18.1	20.3	11.4	3.3	4.0	0.0	1.4	0.0	---

EM Anomaly List : 11007-3, McKaygold Area, Likely, B.C.

CX=COAXIAL,CP=COPLANAR			Note: EM amplitudes are local for types B,D,T and are absolute for all others		Estimated depth may be unreliable because the strongest part of the conductor may be deeper or to one side of the flight line, or because of a shallow dip or magnetite/overburden effects							
Label Fid		Interp	XUTM (m), YUTM (m)	CXI5500_LLEVHz Real (ppm)	CXQ5500_LLEVHz Quad (ppm)	CPI7200_LLEVHz Real (ppm)	CPQ7200_LLEVHz Quad (ppm)	CPI56K_LLEVHz Real (ppm)	CPQ56K_LLEVHz Quad (ppm)	Conductance (siemens)	Depth (metres)	Magnetic Corr. (nT)
J	10264.9	B?	651512.2,5811468.1	8.3	14.3	42.4	2.8	84.1	50.1	0.7	9.3	---
K	10276.2	H	651704.7,5811642.9	47.8	36.4	137.3	61.7	166.7	61.6	2.2	9.2	---
LINE 30120		**FLIGHT 20**										
A	10630.5	B	648580.0,5808252.0	34.1	25.6	66.3	6.4	26.9	33.1	2.8	5.7	207.7
B	10627.0	D	648622.9,5808287.0	34.1	25.6	185.5	55.7	74.6	0.2	2.8	5.7	158.0
C	10617.3	E	648732.9,5808391.7	29.3	96.9	145.4	389.2	751.3	1030.1	1.0	2.4	---
D	10593.9	/	648952.1,5808610.5	75.5	91.1	395.8	415.4	790.3	330.6	2.2	3.4	745.5
E	10589.9	D	648994.8,5808649.8	26.3	18.7	429.9	424.5	805.0	0.0	2.8	11.7	47.2
F	10583.4	H	649051.5,5808711.7	100.7	62.2	279.7	143.5	365.2	108.8	2.4	1.4	---
G	10557.2	B?	649447.9,5809089.3	10.5	8.2	8.7	4.4	15.9	27.4	1.8	18.4	36.0
H	10550.7	\	649560.8,5809201.6	20.3	8.4	74.1	93.0	165.1	93.5	5.2	15.9	36.8
I	10524.8	B?	649825.8,5809480.2	8.4	4.7	96.3	67.9	145.5	39.6	2.6	19.2	44.3
J	10520.3	B?	649877.0,5809529.6	13.6	12.8	96.3	67.9	141.4	39.8	1.6	9.0	38.6
K	10508.3	\	650008.4,5809673.8	13.0	2.7	16.1	9.5	11.4	0.2	5.9	5.8	---
L	10475.3	S?	650442.0,5810102.1	25.5	33.2	119.4	144.3	297.7	164.0	1.0	0.0	22.7
M	10425.7	S?	651261.6,5810924.6	16.0	18.5	50.6	45.3	102.7	54.1	1.0	0.0	40.5
N	10413.1	B?	651450.9,5811102.2	7.2	1.4	7.4	6.3	10.4	1.1	3.8	0.0	---
O	10395.1	/	651702.7,5811356.4	24.0	6.8	27.7	12.8	16.1	10.5	9.2	0.9	9.0
P	10377.1	H	651940.4,5811609.5	101.8	70.6	270.1	124.0	326.0	81.5	2.6	0.0	---
LINE 30130		**FLIGHT 20**										
A	10948.6	B?	648698.7,5808067.1	8.2	6.8	30.3	1.1	34.5	3.2	1.6	14.3	169.8
B	10956.9	E	648842.1,5808203.9	50.4	25.6	129.3	86.8	198.5	68.6	1.0	0.0	22.1
C	10966.7	E	649005.9,5808366.6	45.0	21.5	134.8	75.2	185.3	69.8	1.0	0.0	32.9
D	10969.6	B	649053.7,5808414.6	22.4	1.0	117.8	29.9	99.3	0.1	22.6	0.0	21.2
E	10982.3	B?	649288.0,5808653.4	8.0	7.2	0.9	3.7	0.0	5.1	1.4	0.0	46.9
F	10994.6	D	649509.1,5808893.3	12.4	6.5	26.3	19.4	22.3	4.8	3.2	21.9	---
G	10999.3	D	649587.5,5808968.9	24.4	8.5	29.0	33.0	27.6	11.2	7.0	10.0	47.1
H	11100.2	H	650904.0,5810289.5	16.9	14.6	79.2	59.8	130.1	55.6	1.3	5.0	6.5

EM Anomaly List : 11007-3, McKaygold Area, Likely, B.C.

CX=COAXIAL,CP=COPLANAR			Note: EM amplitudes are local for types B,D,T and are absolute for all others		Estimated depth may be unreliable because the strongest part of the conductor may be deeper or to one side of the flight line, or because of a shallow dip or magnetite/overburden effects							
Label Fid		Interp	XUTM (m), YUTM (m)	CXI5500_LLEVHz Real (ppm)	CXQ5500_LLEVHz Quad (ppm)	CPI7200_LLEVHz Real (ppm)	CPQ7200_LLEVHz Quad (ppm)	CPI56K_LLEVHz Real (ppm)	CPQ56K_LLEVHz Quad (ppm)	Conductance (siemens)	Depth (metres)	Magnetic Corr. (nT)
I	11127.0	D	651387.7,5810768.7	19.4	4.9	37.5	12.8	21.3	3.4	10.1	17.6	48.8
J	11131.3	D	651456.9,5810832.0	19.2	11.0	35.8	15.4	34.9	23.9	3.3	11.1	9.6
K	11143.3	D	651614.7,5810990.1	26.7	8.1	27.7	22.6	48.3	6.4	8.7	5.4	---
L	11164.1	D	651838.9,5811220.0	20.5	14.3	1.6	5.5	1.5	11.1	2.6	3.8	18.4
M	11170.8	D	651916.6,5811307.8	24.6	1.8	60.4	19.4	30.3	21.9	19.7	16.2	---
N	11182.6	H	652063.4,5811460.1	65.1	59.5	261.7	149.9	358.8	111.2	2.1	0.1	---
LINE 30140		**FLIGHT 20**										
A	11550.4	B?	648726.2,5807813.3	6.4	0.0	5.0	5.0	0.6	0.7	5.7	0.0	---
B	11538.4	B?	648888.3,5807980.8	10.4	2.4	7.3	6.7	10.7	34.7	4.6	25.3	---
C	11535.0	D	648931.4,5808021.8	22.0	5.7	8.1	1.6	26.7	30.8	10.4	22.4	31.9
D	11531.3	B	648975.3,5808065.6	42.2	16.0	409.2	31.4	76.7	85.1	7.4	10.5	177.7
E	11520.0	B	649103.1,5808203.9	128.9	168.8	229.8	529.6	1178.0	362.8	2.4	0.0	66.1
F	11515.9	D	649155.7,5808251.6	96.4	30.2	351.6	172.2	297.6	42.9	12.8	11.8	---
G	11484.8	E	649662.2,5808756.7	73.1	66.1	211.2	137.7	322.8	142.2	1.0	0.0	78.6
H	11482.9	D	649700.4,5808791.0	57.1	22.6	130.5	104.8	249.4	80.7	7.7	10.2	78.6
I	11479.3	B	649772.7,5808856.4	20.4	17.8	8.6	16.8	32.2	127.6	2.0	18.7	---
J	11443.2	B	650069.7,5809158.2	22.7	11.6	149.1	54.9	157.2	31.8	4.0	4.5	---
K	11433.1	H	650134.5,5809231.5	60.0	37.5	140.4	64.0	178.3	64.3	2.2	7.5	19.7
L	11371.5	S?	650855.7,5809951.6	15.1	18.4	87.8	69.8	156.1	81.2	1.0	0.0	---
M	11358.2	B	651070.2,5810164.4	6.8	5.7	14.9	5.7	41.2	10.6	1.5	16.9	---
N	11296.4	H	652181.5,5811274.6	67.2	44.0	190.5	73.4	212.3	45.0	2.8	0.0	11.4
LINE 30150		**FLIGHT 20**										
A	11684.8	D	648814.3,5807661.8	9.6	8.5	44.9	39.0	60.0	3.9	1.5	2.6	---
B	11702.1	E	648998.5,5807818.6	62.0	39.7	140.4	94.6	215.1	77.8	1.0	0.0	---
C	11706.6	B?	649052.9,5807872.3	0.8	2.8	100.7	80.0	195.6	3.4	---	---	---
D	11711.7	B	649124.1,5807936.9	48.1	18.5	92.9	67.1	160.9	14.6	7.6	0.3	13.1
E	11717.4	B	649208.1,5808016.0	19.5	5.9	8.2	22.2	5.6	6.5	7.9	14.7	134.0
F	11721.0	B?	649267.7,5808072.5	6.7	5.9	17.6	14.9	39.7	1.9	1.4	23.9	131.5

EM Anomaly List : 11007-3, McKaygold Area, Likely, B.C.

CX=COAXIAL,CP=COPLANAR			Note: EM amplitudes are local for types B,D,T and are absolute for all others		Estimated depth may be unreliable because the strongest part of the conductor may be deeper or to one side of the flight line, or because of a shallow dip or magnetite/overburden effects							
Label Fid		Interp	XUTM (m), YUTM (m)	CXI5500_LLEVHz Real (ppm)	CXQ5500_LLEVHz Quad (ppm)	CPI7200_LLEVHz Real (ppm)	CPQ7200_LLEVHz Quad (ppm)	CPI56K_LLEVHz Real (ppm)	CPQ56K_LLEVHz Quad (ppm)	Conductance (siemens)	Depth (metres)	Magnetic Corr. (nT)
G	11723.7	E	649317.0,5808120.2	60.4	34.9	141.6	92.2	216.2	70.5	1.0	0.0	---
H	11733.2	B	649520.0,5808322.1	13.2	1.0	29.0	15.9	15.0	24.3	9.9	18.2	---
I	11747.3	B	649837.7,5808655.9	23.5	7.7	47.3	31.3	67.5	13.0	7.5	4.1	---
J	11768.2	H	650143.1,5808968.6	21.7	19.1	80.4	32.6	96.6	30.5	2.1	0.0	---
K	11824.9	H	650775.4,5809581.0	13.6	22.6	55.5	34.4	82.4	35.8	1.4	7.1	---
L	11854.0	S	651258.0,5810081.9	9.4	26.2	78.5	102.4	204.2	135.1	1.0	0.0	15.2
M	11899.2	B	652006.1,5810820.6	51.2	2.7	189.2	48.1	156.3	14.8	53.4	1.9	10.2
N	11907.0	D	652113.5,5810922.0	21.4	3.0	0.9	3.9	3.3	4.6	11.5	11.4	44.3
O	11914.2	D	652206.5,5811015.3	15.5	2.0	0.0	2.6	10.0	6.3	9.2	4.9	---
LINE 30160		**FLIGHT 20**										
A	12248.7	B	649326.8,5807849.5	15.0	126.5	96.6	233.2	13.6	19.3	0.2	0.0	75.6
B	12244.7	B?	649360.0,5807888.7	39.0	126.5	145.1	233.2	248.7	19.3	0.7	0.0	93.7
C	12229.6	D	649482.4,5808025.1	4.4	20.8	35.2	39.0	72.3	23.7	0.3	0.0	73.4
D	12220.6	B	649575.7,5808121.8	15.1	34.4	39.0	18.2	33.2	0.0	0.7	6.3	---
E	12209.0	H	649729.3,5808275.6	33.6	72.1	100.3	134.1	281.6	226.7	1.1	13.1	49.4
F	12196.5	T	649957.2,5808484.4	88.3	55.2	394.7	77.6	321.7	22.7	4.9	0.0	43.7
G	12184.4	E	650183.5,5808710.2	31.7	59.2	121.6	115.6	254.1	161.7	1.0	0.0	79.1
H	12179.0	D	650271.2,5808802.3	19.0	20.8	31.6	15.8	69.5	31.5	1.5	8.6	58.6
I	12175.7	D	650316.7,5808847.9	9.2	8.1	19.1	0.0	0.0	0.0	1.5	23.3	25.8
J	12168.1	D	650407.9,5808933.8	23.4	31.4	36.3	73.1	125.4	85.1	1.3	6.0	19.8
K	12155.5	\	650539.4,5809058.2	27.8	29.5	117.8	91.1	177.6	85.6	1.8	2.1	---
L	12121.5	\	650831.3,5809355.8	16.4	21.9	67.2	58.3	116.5	15.5	1.2	6.6	---
M	12105.1	\	650985.1,5809520.4	12.3	7.7	0.2	3.1	0.0	3.2	2.5	0.5	14.8
N	12032.1	B	652174.6,5810708.2	6.0	10.4	155.5	44.7	151.7	21.9	0.6	10.3	---
O	12027.6	B	652261.4,5810794.9	13.0	18.7	155.5	44.7	151.7	24.2	1.0	0.0	8.7
LINE 30170		**FLIGHT 20**										
A	12602.5	B?	649082.9,5807321.6	11.0	17.3	22.3	14.6	23.0	40.8	0.9	0.0	---
B	12618.6	D	649252.2,5807502.6	10.9	1.7	0.0	11.5	17.1	5.3	6.0	7.8	---

EM Anomaly List : 11007-3, McKaygold Area, Likely, B.C.

CX=COAXIAL,CP=COPLANAR			Note: EM amplitudes are local for types B,D,T and are absolute for all others		Estimated depth may be unreliable because the strongest part of the conductor may be deeper or to one side of the flight line, or because of a shallow dip or magnetite/overburden effects							
Label Fid		Interp	XUTM (m), YUTM (m)	CXI5500_LLEVHz Real (ppm)	CXQ5500_LLEVHz Quad (ppm)	CPI7200_LLEVHz Real (ppm)	CPQ7200_LLEVHz Quad (ppm)	CPI56K_LLEVHz Real (ppm)	CPQ56K_LLEVHz Quad (ppm)	Conductance (siemens)	Depth (metres)	Magnetic Corr. (nT)
C	12631.8	B	649360.3,5807601.0	20.6	10.1	65.1	33.8	79.0	23.3	4.2	4.4	---
D	12644.3	B	649462.4,5807710.6	28.1	24.9	178.3	98.1	205.7	62.3	2.2	0.0	91.9
E	12651.9	B	649520.5,5807771.8	29.3	19.9	79.1	67.2	139.9	65.7	3.1	0.0	139.7
F	12660.8	D	649600.4,5807846.9	9.4	19.0	26.1	17.1	26.0	67.6	0.6	5.0	---
G	12666.7	D	649672.8,5807926.0	12.5	5.4	13.3	7.9	15.7	0.0	4.1	23.6	---
H	12674.6	H	649797.4,5808054.1	38.5	38.4	73.6	74.7	161.9	100.4	1.1	12.0	111.5
I	12685.3	B	650014.0,5808252.6	14.9	17.9	166.2	70.8	158.6	32.7	1.3	0.0	---
J	12687.6	B?	650061.2,5808298.7	6.6	17.9	166.2	70.8	158.6	34.6	0.5	0.0	9.9
K	12701.8	D	650310.7,5808554.0	27.1	6.8	48.6	16.9	35.3	6.0	11.4	7.9	61.8
L	12706.3	B?	650375.1,5808620.7	6.8	10.0	33.1	43.8	139.5	7.2	0.8	13.0	89.0
M	12709.9	B	650423.4,5808669.9	44.4	21.3	98.8	59.5	114.2	20.1	5.5	5.0	44.3
N	12713.3	D	650469.4,5808713.6	46.9	20.1	51.4	27.6	95.0	15.3	6.5	4.9	33.3
O	12721.3	D	650577.5,5808818.0	70.4	27.1	89.8	41.9	74.8	36.8	8.6	0.0	---
P	12728.2	D	650672.3,5808907.4	33.5	14.3	27.3	14.1	21.6	13.2	5.8	2.0	---
Q	12760.8	H	651136.2,5809354.0	19.2	24.1	25.8	10.5	33.7	10.9	1.6	0.0	---
R	12824.6	B	652230.2,5810476.7	17.8	22.5	137.5	25.4	107.2	11.6	1.3	8.7	---
S	12827.6	B	652272.3,5810522.5	23.0	9.3	133.2	73.7	103.7	2.3	5.5	24.9	18.2
T	12831.2	D	652326.3,5810580.3	13.3	4.7	30.0	46.7	43.0	85.7	5.6	37.2	8.7
U	12833.7	D	652366.0,5810620.8	12.9	21.6	0.0	46.7	43.0	85.7	0.8	15.9	17.1
V	12837.4	D	652429.4,5810679.7	67.1	53.1	61.9	64.6	86.0	33.2	3.3	7.6	9.9
W	12840.4	D	652481.1,5810728.7	26.4	23.2	142.8	64.1	196.8	28.1	2.2	16.3	51.4
X	12846.4	B	652583.1,5810829.6	48.0	10.3	124.8	7.1	17.3	18.1	17.6	11.5	---
LINE 30180		**FLIGHT 20**										
A	13179.6	B?	649359.9,5807326.9	12.5	2.2	18.5	22.5	46.0	1.0	6.3	0.0	---
B	13167.0	H	649590.7,5807551.1	38.0	28.1	110.0	58.0	137.2	37.4	1.8	0.0	---
C	13161.9	E	649669.9,5807627.3	29.4	33.8	127.9	77.1	174.3	60.0	1.0	0.0	9.4
D	13147.3	B?	649885.4,5807852.7	11.0	7.0	20.5	6.6	31.8	20.9	2.4	32.2	---
E	13138.6	H	650028.7,5807986.8	54.7	67.7	134.6	150.0	312.7	195.4	1.2	11.0	---

EM Anomaly List : 11007-3, McKaygold Area, Likely, B.C.

CX=COAXIAL,CP=COPLANAR			Note: EM amplitudes are local for types B,D,T and are absolute for all others		Estimated depth may be unreliable because the strongest part of the conductor may be deeper or to one side of the flight line, or because of a shallow dip or magnetite/overburden effects							
Label Fid		Interp	XUTM (m), YUTM (m)	CXI5500_LLEVHz Real (ppm)	CXQ5500_LLEVHz Quad (ppm)	CPI7200_LLEVHz Real (ppm)	CPQ7200_LLEVHz Quad (ppm)	CPI56K_LLEVHz Real (ppm)	CPQ56K_LLEVHz Quad (ppm)	Conductance (siemens)	Depth (metres)	Magnetic Corr. (nT)
F	13131.7	D	650134.9,5808099.1	34.5	13.7	74.0	22.5	47.8	22.2	6.5	9.7	24.7
G	13126.9	E	650206.0,5808176.0	29.0	42.4	95.5	105.8	230.5	160.3	1.0	0.0	---
H	13112.9	/	650423.6,5808389.7	29.6	11.4	26.7	30.7	55.2	37.7	6.5	15.2	106.9
I	13108.8	B?	650487.2,5808454.7	5.2	2.5	92.1	60.2	118.3	59.5	2.0	33.8	54.3
J	13105.1	D	650547.2,5808510.6	10.1	6.1	6.6	13.3	17.4	27.6	2.5	29.8	---
K	13096.8	D	650679.2,5808640.8	10.2	0.0	10.5	2.6	3.7	0.5	10.5	21.5	---
L	13066.5	B	651024.9,5808958.5	14.2	8.0	118.3	0.0	110.2	27.1	3.0	0.8	7.7
M	13062.8	D	651055.1,5808982.2	15.0	12.8	57.9	42.8	110.2	102.2	1.9	0.0	7.7
N	13047.8	B?	651166.8,5809085.9	9.3	6.5	40.3	74.4	136.6	12.6	2.0	34.8	20.0
O	13027.9	D	651265.0,5809217.9	11.3	4.8	47.2	26.0	10.7	24.6	4.1	17.0	10.7
P	13019.0	D	651322.9,5809296.6	8.2	4.1	1.0	0.0	7.2	0.0	3.0	13.8	---
Q	12949.7	H	652381.7,5810347.4	39.1	20.6	146.8	48.7	160.1	47.2	3.0	4.4	14.4
R	12945.6	B?	652467.7,5810432.8	16.0	1.6	40.5	13.8	30.7	27.5	10.9	12.5	---
S	12941.0	H	652573.9,5810530.6	41.5	16.9	143.3	28.4	129.4	15.6	5.1	0.0	12.8
LINE 30190		**FLIGHT 21**										
A	1503.7	D	649389.5,5807046.5	15.0	6.2	11.7	12.0	17.5	17.6	4.7	13.9	21.0
B	1526.0	B?	649798.5,5807465.2	13.5	4.7	17.1	21.6	27.4	8.3	5.7	12.6	8.1
C	1541.9	D	650059.4,5807748.9	15.7	4.3	11.7	10.2	12.2	0.0	8.5	20.7	---
D	1571.2	D	650530.5,5808200.0	10.4	3.3	10.2	1.6	2.3	12.6	5.8	26.1	75.5
E	1574.8	D	650595.3,5808253.8	23.3	10.1	12.6	18.3	16.2	11.6	5.0	8.7	---
F	1579.8	B?	650682.5,5808336.8	5.0	7.7	33.1	3.6	4.6	0.9	0.7	10.0	25.2
G	1583.4	D	650744.5,5808399.7	6.1	2.4	38.3	21.6	45.6	6.8	2.5	23.3	40.8
H	1587.4	D	650814.2,5808469.1	9.6	9.2	6.5	15.8	35.4	8.0	1.4	15.1	---
I	1602.4	E	651077.0,5808730.7	36.6	36.6	89.2	81.1	180.0	87.0	1.0	0.0	28.8
J	1605.8	D	651138.0,5808794.3	28.7	7.8	31.9	16.4	53.1	6.5	10.5	5.4	---
K	1685.4	B?	652597.4,5810276.8	3.2	1.6	18.1	1.0	6.7	1.0	1.6	16.9	---
L	1689.1	B?	652658.8,5810340.1	4.1	1.1	0.5	7.0	0.9	1.9	2.3	20.7	---
M	1694.9	B	652761.3,5810441.9	10.9	0.6	43.9	0.9	27.8	7.6	8.7	2.8	21.2

EM Anomaly List : 11007-3, McKaygold Area, Likely, B.C.

CX=COAXIAL,CP=COPLANAR			Note: EM amplitudes are local for types B,D,T and are absolute for all others		Estimated depth may be unreliable because the strongest part of the conductor may be deeper or to one side of the flight line, or because of a shallow dip or magnetite/overburden effects							
Label Fid		Interp	XUTM (m), YUTM (m)	CXI5500_LLEVHz Real (ppm)	CXQ5500_LLEVHz Quad (ppm)	CPI7200_LLEVHz Real (ppm)	CPQ7200_LLEVHz Quad (ppm)	CPI56K_LLEVHz Real (ppm)	CPQ56K_LLEVHz Quad (ppm)	Conductance (siemens)	Depth (metres)	Magnetic Corr. (nT)
LINE 30200	**FLIGHT 21**											
A	2037.4	D	649410.8,5806826.8	11.9	9.5	0.0	14.7	25.0	3.2	1.9	3.7	11.4
B	2026.4	E	649548.0,5806971.3	45.4	40.5	109.9	118.6	254.5	128.0	1.0	0.0	58.7
C	2018.6	H	649653.7,5807075.4	50.7	27.7	163.9	93.0	216.9	60.7	1.9	2.0	47.2
D	2008.4	D	649834.1,5807241.6	24.5	7.3	22.7	9.4	48.5	9.5	8.7	10.4	---
E	1992.0	D	650177.9,5807583.1	25.9	11.3	61.6	54.3	63.6	0.0	5.2	13.7	---
F	1988.6	B?	650237.6,5807645.8	7.4	13.4	123.9	101.5	181.3	65.6	0.7	13.4	73.7
G	1979.8	D	650371.1,5807780.4	18.5	25.4	33.5	39.1	78.8	72.9	1.2	10.4	---
H	1967.2	B?	650549.9,5807956.7	14.2	13.7	3.0	17.1	32.2	27.7	1.6	15.0	5.2
I	1960.0	D	650664.9,5808068.7	24.2	13.3	47.7	52.6	71.5	15.4	3.8	15.4	---
J	1950.7	E	650824.2,5808219.6	92.5	56.4	196.1	137.9	323.4	144.0	1.0	0.0	30.0
K	1946.6	B	650886.9,5808283.1	57.2	18.1	41.9	85.8	171.6	33.3	10.6	8.9	55.0
L	1942.7	D	650945.1,5808344.1	41.6	8.1	4.2	19.8	17.8	28.5	19.3	10.7	---
M	1938.1	\	651013.2,5808414.6	25.0	1.2	17.0	7.5	5.4	8.4	24.5	11.4	---
N	1921.5	B?	651254.1,5808636.0	18.3	5.4	18.5	27.4	76.8	14.7	7.9	16.4	20.2
O	1918.5	D	651294.6,5808673.8	17.7	6.6	26.7	32.9	23.0	12.4	5.7	15.4	---
P	1906.1	D	651423.8,5808798.5	37.5	10.7	24.1	32.5	47.9	48.2	10.6	9.9	64.3
Q	1896.1	B	651486.2,5808872.0	23.8	17.1	39.6	83.3	164.7	115.5	2.7	13.7	---
R	1885.1	E	651561.7,5808943.3	19.4	23.9	33.9	55.8	121.9	131.5	1.0	0.0	---
S	1823.3	B	652367.8,5809751.2	6.8	0.2	31.3	0.6	10.8	2.3	5.7	16.0	---
T	1799.0	B?	652959.6,5810336.2	0.7	0.6	16.4	0.6	4.6	0.1	---	---	---
LINE 30210	**FLIGHT 21**											
A	2181.6	B?	649783.4,5806898.3	2.1	2.7	30.3	20.8	42.6	2.3	---	---	89.5
B	2191.1	D	649927.7,5807041.7	17.0	3.0	12.5	0.6	6.2	3.7	8.1	17.5	---
C	2195.5	D	650002.8,5807113.1	16.4	3.4	48.5	33.3	37.0	8.8	12.7	22.9	6.2
D	2207.9	B	650246.9,5807348.3	11.3	2.9	80.7	16.0	49.6	0.0	4.7	7.3	---
E	2218.2	B?	650429.1,5807552.2	12.1	12.6	21.3	48.2	101.2	0.0	1.4	16.8	---
F	2229.6	D	650654.7,5807765.7	19.9	11.1	11.0	12.3	22.2	8.7	3.5	13.2	28.5

EM Anomaly List : 11007-3, McKaygold Area, Likely, B.C.

CX=COAXIAL,CP=COPLANAR			Note: EM amplitudes are local for types B,D,T and are absolute for all others		Estimated depth may be unreliable because the strongest part of the conductor may be deeper or to one side of the flight line, or because of a shallow dip or magnetite/overburden effects							
Label	Fid	Interp	XUTM (m), YUTM (m)	CXI5500_LLEVHz Real (ppm)	CXQ5500_LLEVHz Quad (ppm)	CPI7200_LLEVHz Real (ppm)	CPQ7200_LLEVHz Quad (ppm)	CPI56K_LLEVHz Real (ppm)	CPQ56K_LLEVHz Quad (ppm)	Conductance (siemens)	Depth (metres)	Magnetic Corr. (nT)
G	2237.1	B?	650809.9,5807919.1	12.8	4.2	20.2	17.8	28.1	0.0	6.1	17.0	---
H	2245.0	D	650968.2,5808065.5	8.8	2.0	29.8	28.6	52.8	11.3	4.2	24.4	59.4
I	2247.8	D	651023.3,5808115.2	21.2	2.6	29.8	28.6	52.8	4.7	12.3	12.0	74.1
J	2251.4	D	651092.2,5808181.4	6.2	0.0	9.6	1.1	4.2	1.2	5.5	20.8	---
K	2268.7	D	651404.1,5808516.7	9.3	3.0	4.6	5.7	11.2	1.9	3.5	6.0	31.1
L	2272.8	D	651480.9,5808591.3	6.9	2.5	22.0	5.9	3.5	1.2	2.7	12.4	---
M	2279.0	D	651597.4,5808702.8	6.3	7.2	11.4	11.1	18.7	3.2	1.0	0.0	---
N	2320.7	B	652361.9,5809453.9	31.0	5.6	102.1	14.3	73.5	2.2	19.5	0.0	100.1
O	2350.6	B	652937.7,5810065.4	6.9	5.0	22.3	13.8	18.4	6.2	1.7	26.0	8.5
P	2354.8	B?	653020.9,5810139.8	5.2	0.0	15.1	0.0	4.0	9.5	4.6	30.4	---
Q	2361.5	B	653148.9,5810262.0	12.9	5.8	98.4	34.3	67.8	1.0	4.0	18.4	---
LINE 30220		**FLIGHT 21**										
A	2676.6	H	649979.7,5806815.8	35.7	40.4	69.5	71.9	150.7	87.3	1.1	2.5	---
B	2645.2	D	650337.7,5807170.0	12.3	5.0	30.3	31.0	38.0	0.0	4.5	20.5	---
C	2638.0	B?	650446.2,5807284.5	8.3	17.0	26.3	85.8	195.2	171.0	0.6	11.4	115.6
D	2633.4	B?	650523.0,5807361.6	10.0	12.7	0.0	4.0	9.1	1.3	1.0	14.6	62.0
E	2627.4	B?	650625.0,5807463.1	9.2	1.8	21.9	27.7	62.8	0.0	4.6	16.6	---
F	2611.1	H	650914.7,5807769.0	36.5	26.4	78.4	61.1	132.8	61.9	1.3	7.3	---
G	2602.4	D	651085.6,5807924.9	5.5	0.4	11.0	5.0	10.7	1.3	4.1	26.0	33.8
H	2598.2	B	651169.5,5807991.0	12.1	4.0	27.2	13.2	3.4	1.8	5.9	17.4	84.7
I	2593.1	D	651256.9,5808069.6	20.2	0.9	20.0	11.5	22.1	5.4	19.8	10.4	---
J	2589.4	E	651311.9,5808126.6	39.1	25.4	65.4	54.8	123.8	60.4	1.0	0.0	---
K	2569.9	D	651556.2,5808367.7	18.3	2.8	69.4	3.3	19.6	23.7	9.5	23.0	44.0
L	2565.2	D	651603.1,5808425.8	37.2	14.6	98.4	7.4	6.9	23.2	6.8	12.6	---
M	2560.5	D	651653.4,5808477.9	18.1	10.7	23.9	4.0	6.8	9.3	3.1	22.6	---
N	2552.8	B?	651747.5,5808565.0	4.2	8.9	7.3	0.5	2.9	18.4	0.5	15.3	18.5
O	2539.5	D	651900.6,5808724.1	36.2	15.3	19.1	35.3	55.5	23.3	6.1	11.3	---
P	2529.9	D	652021.2,5808834.9	19.4	4.7	2.7	8.5	12.8	11.3	10.9	21.1	---

EM Anomaly List : 11007-3, McKaygold Area, Likely, B.C.

CX=COAXIAL,CP=COPLANAR			Note: EM amplitudes are local for types B,D,T and are absolute for all others		Estimated depth may be unreliable because the strongest part of the conductor may be deeper or to one side of the flight line, or because of a shallow dip or magnetite/overburden effects							
Label Fid		Interp	XUTM (m), YUTM (m)	CXI5500_LLEVHz Real (ppm)	CXQ5500_LLEVHz Quad (ppm)	CPI7200_LLEVHz Real (ppm)	CPQ7200_LLEVHz Quad (ppm)	CPI56K_LLEVHz Real (ppm)	CPQ56K_LLEVHz Quad (ppm)	Conductance (siemens)	Depth (metres)	Magnetic Corr. (nT)
Q	2516.0	B	652220.2,5809043.9	20.0	4.5	8.3	5.7	3.0	4.5	12.1	8.0	---
R	2507.6	B	652367.4,5809191.0	15.7	1.2	26.0	1.6	11.1	1.9	11.7	10.2	---
S	2500.7	B	652498.4,5809319.9	10.3	1.9	64.5	12.3	79.2	2.6	5.3	22.4	65.4
T	2497.7	B	652556.6,5809379.5	7.6	2.6	124.0	10.1	76.9	5.8	3.0	22.1	19.2
U	2487.7	B	652766.9,5809584.9	24.4	7.8	98.9	8.3	88.7	1.5	7.8	10.0	46.2
V	2482.3	E	652885.9,5809701.9	41.6	11.3	109.5	32.9	112.1	48.5	1.0	0.0	---
W	2468.9	H	653176.0,5810017.0	35.7	9.3	109.1	27.4	104.4	19.5	3.6	0.0	---
LINE 30230		**FLIGHT 21**										
A	2970.8	D	650157.3,5806707.2	23.1	10.7	38.1	26.5	115.6	8.2	4.6	8.4	---
B	2982.6	B?	650288.2,5806834.2	11.4	11.3	33.2	22.6	12.1	10.6	1.4	5.7	---
C	2990.3	D	650396.7,5806960.6	9.6	9.0	0.1	21.0	39.6	0.6	1.4	4.2	---
D	3021.7	D	651051.6,5807597.5	7.1	3.0	17.4	2.8	13.6	3.6	3.5	22.2	---
E	3028.1	E	651187.1,5807735.9	42.3	21.2	123.0	60.9	155.8	52.3	1.0	0.0	57.1
F	3032.6	B	651282.4,5807823.6	22.1	12.8	69.3	30.2	72.1	8.0	3.4	2.9	21.1
G	3036.9	D	651370.7,5807905.1	13.1	3.1	9.3	0.7	5.3	0.8	10.1	22.4	---
H	3052.7	\	651686.2,5808216.2	23.4	5.1	42.1	13.9	27.8	8.8	13.6	10.6	33.9
I	3069.9	B?	652019.5,5808576.6	10.1	6.5	15.7	5.7	18.3	10.2	2.3	10.4	---
J	3074.3	\	652104.9,5808663.9	19.6	5.1	10.8	4.5	10.6	2.2	9.8	1.5	22.3
K	3085.9	B	652341.4,5808879.7	11.7	5.9	23.3	2.2	17.4	0.1	3.3	13.1	72.3
L	3096.3	B	652554.4,5809094.6	7.8	0.7	6.1	0.5	3.4	0.6	5.5	12.7	---
M	3110.1	B?	652840.9,5809373.9	17.5	3.1	14.6	10.6	24.8	0.4	16.4	10.5	---
N	3118.9	H	653002.6,5809549.2	50.8	18.7	191.0	66.3	207.0	91.4	3.1	11.7	28.9
O	3129.8	B?	653191.4,5809761.4	7.6	4.0	24.2	40.0	47.7	1.6	2.7	33.5	---
P	3134.3	H	653277.3,5809841.4	96.1	35.7	311.9	116.9	336.5	64.8	3.3	1.1	9.6
LINE 30240		**FLIGHT 21**										
A	3378.0	H	651322.8,5807607.7	50.9	18.7	175.0	61.8	188.4	36.3	2.9	0.0	76.5
B	3367.9	D	651525.4,5807786.8	12.8	2.7	16.3	0.0	6.4	5.0	5.7	14.6	12.6
C	3364.5	D	651587.8,5807844.7	8.1	3.6	18.6	2.9	9.5	3.5	3.5	35.7	---

EM Anomaly List : 11007-3, McKaygold Area, Likely, B.C.

CX=COAXIAL,CP=COPLANAR			Note: EM amplitudes are local for types B,D,T and are absolute for all others		Estimated depth may be unreliable because the strongest part of the conductor may be deeper or to one side of the flight line, or because of a shallow dip or magnetite/overburden effects							
Label Fid		Interp	XUTM (m), YUTM (m)	CXI5500_LLEVHz Real (ppm)	CXQ5500_LLEVHz Quad (ppm)	CPI7200_LLEVHz Real (ppm)	CPQ7200_LLEVHz Quad (ppm)	CPI56K_LLEVHz Real (ppm)	CPQ56K_LLEVHz Quad (ppm)	Conductance (siemens)	Depth (metres)	Magnetic Corr. (nT)
D	3361.1	B?	651648.1,5807904.4	9.5	9.7	10.3	9.5	22.1	16.9	1.3	21.1	---
E	3349.2	D	651844.2,5808104.6	85.6	12.9	212.9	100.3	245.7	24.9	36.0	5.2	67.5
F	3345.8	D	651895.4,5808155.3	30.9	5.4	0.0	9.7	0.0	33.3	20.4	17.6	---
G	3330.9	D	652105.4,5808365.0	12.2	5.1	22.6	0.0	0.0	0.0	4.3	25.2	12.9
H	3325.6	D	652183.7,5808442.2	12.4	11.9	22.1	19.8	44.5	27.0	1.5	15.6	---
I	3320.5	D	652262.8,5808522.0	19.1	7.3	1.6	2.8	13.0	2.6	5.6	13.5	16.8
J	3312.9	B?	652379.8,5808643.8	4.8	0.6	203.8	29.4	121.3	21.9	3.2	34.0	39.8
K	3308.2	B	652455.6,5808719.8	19.5	1.6	197.8	28.8	114.8	28.4	14.8	18.1	21.5
L	3299.5	H	652602.7,5808869.3	98.4	12.2	344.4	47.8	286.4	14.8	10.0	0.0	---
M	3284.4	B?	652875.6,5809159.9	15.3	7.0	65.4	11.8	77.5	50.8	4.1	14.5	---
N	3267.5	H	653250.7,5809502.8	64.3	18.8	230.8	76.8	239.7	76.6	3.4	5.8	7.3
O	3258.5	H	653439.9,5809719.6	89.0	18.8	320.3	67.8	285.0	25.0	6.0	0.0	---
P	3252.5	H	653577.9,5809856.4	49.5	7.2	195.8	31.6	168.3	12.1	7.0	0.0	---
LINE 30250		**FLIGHT 21**										
A	3560.2	H	650177.3,5806129.6	39.7	16.8	136.6	59.7	156.6	31.2	2.3	0.0	---
B	3579.0	B	650401.5,5806373.2	47.6	11.8	90.8	24.4	37.8	8.9	14.0	4.7	---
C	3633.4	D	651303.4,5807264.7	35.9	10.0	52.0	28.4	13.6	7.3	10.9	14.0	---
D	3637.1	B?	651368.9,5807333.0	29.1	13.1	168.7	98.7	335.2	15.4	5.2	19.3	56.5
E	3639.5	D	651411.4,5807378.5	51.1	10.7	123.2	72.4	96.4	48.9	18.5	14.7	133.0
F	3646.9	D	651547.8,5807519.5	38.2	10.1	22.6	14.4	23.6	2.5	12.0	7.2	27.5
G	3650.9	D	651618.9,5807595.4	62.3	9.4	45.8	20.0	33.9	4.9	32.2	1.5	---
H	3655.2	D	651697.5,5807677.1	49.3	17.1	54.0	49.1	77.8	49.5	8.8	6.7	22.3
I	3658.3	D	651756.8,5807732.8	17.0	13.1	54.0	43.1	77.8	22.3	2.2	16.2	7.5
J	3668.8	B	651963.3,5807927.7	114.9	2.3	388.3	84.9	315.6	23.1	246.8	0.0	110.8
K	3680.5	B?	652195.7,5808174.2	5.7	5.2	10.2	4.9	11.3	3.0	1.2	15.0	25.2
L	3684.1	B	652266.4,5808253.1	8.9	5.7	0.0	5.2	0.0	3.1	2.2	11.8	---
M	3689.4	D	652374.7,5808361.9	31.0	6.4	2.9	10.0	13.5	8.9	16.0	1.6	27.4
N	3694.7	B?	652486.2,5808463.2	9.6	3.2	121.3	40.8	48.9	6.9	5.5	27.3	52.9

EM Anomaly List : 11007-3, McKaygold Area, Likely, B.C.

CX=COAXIAL,CP=COPLANAR			Note: EM amplitudes are local for types B,D,T and are absolute for all others		Estimated depth may be unreliable because the strongest part of the conductor may be deeper or to one side of the flight line, or because of a shallow dip or magnetite/overburden effects							
Label Fid		Interp	XUTM (m), YUTM (m)	CXI5500_LLEVHz Real (ppm)	CXQ5500_LLEVHz Quad (ppm)	CPI7200_LLEVHz Real (ppm)	CPQ7200_LLEVHz Quad (ppm)	CPI56K_LLEVHz Real (ppm)	CPQ56K_LLEVHz Quad (ppm)	Conductance (siemens)	Depth (metres)	Magnetic Corr. (nT)
O	3699.0	B	652576.8,5808547.4	33.2	7.5	110.5	21.0	48.9	0.4	14.4	3.7	35.2
P	3707.9	B	652761.0,5808737.0	11.8	0.3	46.2	15.5	28.3	7.9	11.1	16.8	---
Q	3720.8	B	653035.1,5809019.8	31.8	6.6	108.5	17.5	102.9	7.7	16.1	10.3	---
R	3725.5	H	653127.5,5809116.8	63.6	13.9	181.9	53.9	199.7	113.0	3.5	11.9	17.9
S	3739.1	D	653387.6,5809377.5	11.8	0.4	27.3	4.0	1.0	2.8	10.7	26.0	19.9
T	3744.4	B?	653487.5,5809469.2	6.0	1.1	29.8	2.4	14.9	0.7	3.5	27.6	10.3
U	3748.0	B	653551.9,5809528.4	22.5	2.0	38.7	12.5	34.3	6.6	16.5	13.0	16.4
V	3755.3	B	653669.3,5809649.0	25.7	9.7	109.2	31.9	90.6	19.6	6.3	14.1	32.0
W	3760.7	D	653758.0,5809734.4	17.3	2.8	17.6	20.4	16.2	12.5	8.6	20.6	---
LINE 30260		**FLIGHT 21**										
A	4025.0	B?	650447.5,5806140.6	13.5	0.6	51.8	23.8	60.9	1.6	12.1	0.0	12.2
B	4008.8	D	650714.8,5806407.1	8.6	4.8	10.9	1.2	16.3	15.7	2.7	16.4	---
C	3990.8	H	651014.3,5806727.9	24.4	14.7	96.5	49.5	140.1	72.5	1.8	9.2	---
D	3978.8	D	651257.7,5806980.2	30.4	8.2	42.6	35.1	107.6	34.6	10.8	13.2	---
E	3971.8	D	651399.2,5807126.0	35.2	5.4	100.7	23.9	94.9	10.5	25.8	12.3	36.7
F	3958.4	D	651676.0,5807388.2	25.2	9.2	85.2	32.0	47.2	17.3	6.6	11.7	23.9
G	3953.4	B	651778.1,5807483.7	5.6	9.3	33.7	50.6	80.2	11.6	0.7	17.0	---
H	3937.6	T	652072.9,5807772.7	88.8	13.5	302.4	71.8	251.8	26.3	35.8	0.0	29.9
I	3933.0	D	652154.9,5807854.6	11.3	6.6	0.0	37.4	60.1	22.8	2.7	26.8	16.3
J	3920.5	D	652376.2,5808070.4	17.1	10.7	2.0	9.0	16.7	25.4	2.8	15.1	---
K	3913.9	D	652488.5,5808175.9	56.2	10.7	7.3	33.0	43.7	12.6	21.9	2.5	---
L	3908.4	D	652573.9,5808262.2	9.0	7.7	9.0	1.1	0.6	7.4	1.6	14.6	73.2
M	3898.3	B	652741.7,5808417.8	25.6	1.4	120.4	17.5	79.2	0.0	24.4	13.8	42.9
N	3892.0	B	652860.7,5808536.6	26.7	10.7	139.8	37.6	116.4	0.9	5.9	10.9	---
O	3876.9	B	653178.3,5808870.9	26.0	2.2	59.2	13.9	18.5	2.3	19.3	8.8	6.0
P	3865.8	H	653422.3,5809127.2	91.3	20.6	317.9	57.0	273.4	40.7	7.2	0.0	5.6
Q	3851.0	B	653759.9,5809462.0	28.7	7.0	231.1	55.0	192.1	2.9	12.3	10.6	---
R	3848.3	E	653815.8,5809522.8	113.8	31.9	298.0	133.6	353.2	94.6	1.2	0.0	26.2

EM Anomaly List : 11007-3, McKaygold Area, Likely, B.C.

CX=COAXIAL,CP=COPLANAR			Note: EM amplitudes are local for types B,D,T and are absolute for all others		Estimated depth may be unreliable because the strongest part of the conductor may be deeper or to one side of the flight line, or because of a shallow dip or magnetite/overburden effects							
Label Fid		Interp	XUTM (m), YUTM (m)	CXI5500_LLEVHz Real (ppm)	CXQ5500_LLEVHz Quad (ppm)	CPI7200_LLEVHz Real (ppm)	CPQ7200_LLEVHz Quad (ppm)	CPI56K_LLEVHz Real (ppm)	CPQ56K_LLEVHz Quad (ppm)	Conductance (siemens)	Depth (metres)	Magnetic Corr. (nT)
LINE 30270	**FLIGHT 21**											
A	4314.1	H	650432.7,5805835.3	52.7	27.1	181.6	85.1	217.6	47.0	2.3	0.0	34.7
B	4338.5	D	650809.2,5806212.1	13.3	5.9	88.4	29.8	83.5	4.1	4.1	32.6	56.2
C	4345.4	B	650878.2,5806290.2	19.8	50.2	287.6	256.5	476.0	357.3	0.7	6.6	116.8
D	4355.0	B?	650991.0,5806408.0	5.7	20.6	12.7	100.1	26.6	149.5	0.3	7.4	---
E	4369.7	H	651234.4,5806637.1	29.6	17.2	123.4	55.7	154.2	41.9	2.1	0.0	22.0
F	4406.4	D	652010.8,5807421.0	25.0	8.7	162.2	41.5	137.2	11.7	7.1	14.3	---
G	4409.1	D	652068.2,5807479.6	16.9	8.7	162.2	12.5	12.0	32.2	3.6	19.7	---
H	4414.1	B	652175.0,5807587.5	11.8	14.1	73.3	39.6	81.1	14.9	1.2	10.1	66.1
I	4418.0	E	652256.4,5807672.2	37.3	31.1	54.7	71.7	151.4	101.2	1.0	0.0	52.1
J	4428.9	D	652481.3,5807895.0	22.8	13.9	14.4	13.0	25.8	1.5	3.2	0.0	---
K	4435.4	B	652609.8,5808029.9	86.8	16.2	175.2	70.0	185.1	29.3	26.2	0.0	13.2
L	4448.3	D	652876.8,5808301.6	12.5	0.0	37.7	7.1	18.2	4.6	14.0	18.7	---
M	4451.6	B	652948.3,5808370.8	22.6	1.9	109.8	25.0	75.6	3.4	16.8	6.9	---
N	4463.5	B	653216.3,5808614.4	11.9	2.5	14.0	10.2	13.9	1.7	5.5	19.8	19.6
O	4467.5	B	653294.7,5808694.4	23.2	2.0	129.6	27.9	20.1	1.3	16.9	12.9	---
P	4475.8	B?	653444.9,5808856.8	7.4	0.0	63.5	6.7	24.2	10.7	6.8	36.7	---
Q	4479.0	B?	653507.8,5808918.8	3.0	14.4	236.0	151.2	349.2	2.8	0.2	0.0	---
R	4483.7	D	653602.4,5809013.5	23.3	16.7	154.2	98.7	226.0	54.7	2.6	16.0	10.4
S	4490.1	B	653726.0,5809142.4	20.1	13.1	115.8	30.1	0.0	0.0	2.8	18.4	6.3
T	4493.1	D	653784.2,5809200.3	10.9	9.2	64.9	42.4	56.3	14.8	1.7	25.6	---
U	4495.5	D	653830.5,5809245.7	11.1	2.6	87.4	42.4	19.6	15.1	4.8	27.6	---
V	4498.7	D	653891.3,5809304.8	25.5	10.4	76.0	66.3	19.6	48.2	5.7	15.8	---
W	4500.7	E	653929.6,5809340.3	158.5	56.9	304.3	218.6	485.2	206.1	1.0	0.0	6.8
LINE 30280	**FLIGHT 21**											
A	4892.2	H	650632.1,5805798.1	22.0	13.6	74.8	49.0	121.1	55.2	1.4	1.3	---
B	4834.6	H	651651.8,5806782.9	18.9	16.7	99.6	78.5	163.5	76.0	1.4	5.6	13.4
C	4814.9	E	652042.5,5807197.0	108.8	41.2	299.4	153.6	415.8	145.7	1.0	0.0	---

EM Anomaly List : 11007-3, McKaygold Area, Likely, B.C.

CX=COAXIAL,CP=COPLANAR			Note: EM amplitudes are local for types B,D,T and are absolute for all others		Estimated depth may be unreliable because the strongest part of the conductor may be deeper or to one side of the flight line, or because of a shallow dip or magnetite/overburden effects							
Label Fid		Interp	XUTM (m), YUTM (m)	CXI5500_LLEVHz Real (ppm)	CXQ5500_LLEVHz Quad (ppm)	CPI7200_LLEVHz Real (ppm)	CPQ7200_LLEVHz Quad (ppm)	CPI56K_LLEVHz Real (ppm)	CPQ56K_LLEVHz Quad (ppm)	Conductance (siemens)	Depth (metres)	Magnetic Corr. (nT)
D	4811.1	B	652117.4,5807268.2	100.3	2.8	398.2	57.9	144.9	9.4	167.8	0.0	73.8
E	4803.0	D	652263.7,5807398.6	47.5	7.9	183.5	82.4	158.1	36.3	25.3	9.0	---
F	4796.5	E	652371.8,5807495.4	37.2	27.5	62.1	102.5	201.7	137.2	1.0	0.0	36.9
G	4781.0	D	652618.2,5807746.1	27.2	15.3	23.9	32.6	69.8	21.1	3.8	6.4	---
H	4775.0	D	652714.7,5807841.0	29.8	5.2	15.7	4.5	13.7	12.9	20.6	7.1	6.7
I	4767.4	D	652836.0,5807963.0	27.5	7.9	28.8	15.6	27.4	9.8	9.5	7.1	11.5
J	4761.8	D	652929.5,5808059.9	19.1	11.9	4.8	7.3	6.2	23.1	3.0	10.4	29.7
K	4759.4	B	652974.1,5808103.4	9.4	17.9	109.2	18.7	68.1	43.2	0.7	0.0	---
L	4756.3	B	653037.0,5808164.0	10.7	1.4	129.3	0.0	65.2	4.0	6.5	11.1	---
M	4750.9	B?	653154.8,5808278.0	8.1	4.5	27.9	13.3	24.1	2.2	2.6	22.9	---
N	4747.0	B?	653240.2,5808360.7	3.8	2.0	37.6	4.0	16.5	37.4	1.7	28.1	---
O	4735.7	B	653458.0,5808597.9	14.4	18.8	220.7	71.4	197.7	46.5	1.1	1.2	22.6
P	4733.1	D	653506.4,5808652.0	32.6	18.1	162.2	53.0	130.2	45.9	4.1	8.8	---
Q	4729.0	D	653586.9,5808734.2	52.8	24.8	58.7	37.2	70.9	52.3	6.0	1.0	7.9
R	4724.8	D	653674.6,5808814.3	14.7	4.3	12.9	12.3	15.1	5.9	7.6	23.5	17.7
S	4721.3	D	653750.9,5808878.2	8.2	3.5	73.8	41.6	85.5	0.0	3.7	29.8	---
T	4713.5	D	653904.2,5809042.6	18.0	5.9	33.3	21.3	30.9	15.9	6.9	5.6	---
U	4709.5	D	653976.6,5809127.0	6.6	0.9	0.0	1.4	0.0	1.4	4.2	10.5	---
V	4701.2	E	654132.9,5809281.7	35.7	11.2	58.1	34.6	81.8	61.7	1.0	0.0	---
LINE 30290		**FLIGHT 21**										
A	5007.0	H	651042.4,5805875.3	44.0	43.1	211.2	200.8	414.7	228.5	1.4	3.7	39.2
B	5013.4	E	651141.0,5805982.1	36.8	39.2	178.7	197.2	412.3	274.5	1.0	0.0	9.6
C	5066.2	B?	652083.8,5806934.5	5.4	2.2	9.5	13.1	10.6	11.8	2.3	22.8	5.4
D	5070.0	D	652168.9,5807019.0	23.4	2.5	84.3	17.9	54.2	2.2	15.1	4.7	15.3
E	5073.7	D	652246.2,5807096.4	5.8	2.7	0.0	0.0	0.0	1.6	2.2	20.7	---
F	5077.7	D	652326.3,5807174.7	23.1	2.7	67.4	28.4	55.0	13.1	13.8	5.7	16.5
G	5084.2	E	652453.5,5807296.3	22.0	18.5	29.1	51.0	112.2	78.9	1.0	0.0	72.4
H	5098.2	D	652729.2,5807562.7	34.5	14.6	25.8	12.9	23.5	9.7	5.9	5.5	7.0

EM Anomaly List : 11007-3, McKaygold Area, Likely, B.C.

CX=COAXIAL,CP=COPLANAR			Note: EM amplitudes are local for types B,D,T and are absolute for all others		Estimated depth may be unreliable because the strongest part of the conductor may be deeper or to one side of the flight line, or because of a shallow dip or magnetite/overburden effects							
Label Fid		Interp	XUTM (m), YUTM (m)	CXI5500_LLEVHz Real (ppm)	CXQ5500_LLEVHz Quad (ppm)	CPI7200_LLEVHz Real (ppm)	CPQ7200_LLEVHz Quad (ppm)	CPI56K_LLEVHz Real (ppm)	CPQ56K_LLEVHz Quad (ppm)	Conductance (siemens)	Depth (metres)	Magnetic Corr. (nT)
I	5102.5	D	652816.9,5807656.7	20.1	6.4	13.6	4.1	0.0	2.8	7.5	6.4	---
J	5106.6	B?	652903.4,5807746.2	8.8	4.7	11.1	16.3	19.0	0.1	2.8	10.9	---
K	5117.0	B	653121.7,5807974.2	14.1	1.9	44.8	9.0	19.5	2.5	8.1	12.5	---
L	5128.8	H	653357.5,5808221.9	63.9	12.0	187.0	47.9	179.3	38.3	4.2	0.0	---
M	5132.9	B	653439.8,5808295.3	14.2	3.1	29.6	10.2	41.6	6.9	11.7	21.2	---
N	5141.8	D	653594.0,5808446.8	48.8	6.9	50.1	12.9	66.0	28.5	32.5	10.1	10.1
O	5146.4	B	653672.6,5808520.4	36.7	11.4	53.6	43.3	34.5	7.7	9.4	14.7	41.6
P	5151.8	B	653765.3,5808607.9	35.3	1.1	182.3	12.9	105.6	13.1	45.5	13.7	11.2
Q	5163.7	D	653954.2,5808803.0	16.7	12.0	46.6	25.3	6.9	15.2	2.4	17.6	6.2
R	5167.4	D	654012.3,5808865.7	56.0	2.5	20.6	87.8	6.7	76.7	64.3	8.2	58.5
S	5172.0	D	654085.2,5808940.7	31.1	17.3	131.6	72.2	155.9	32.1	4.0	14.9	---
T	5182.0	B?	654234.3,5809093.0	12.1	21.2	181.4	87.4	195.9	57.8	0.8	8.8	---
U	5186.0	D	654288.3,5809142.2	26.2	7.4	119.4	67.1	143.8	9.3	9.6	19.9	32.9
LINE 30300		**FLIGHT 21**										
A	5473.7	H	651124.5,5805710.5	26.0	17.5	97.7	68.3	146.6	54.5	1.5	0.0	8.5
B	5443.1	B?	651807.1,5806373.6	2.9	1.6	2.3	0.0	1.7	0.2	---	---	---
C	5435.9	B?	651958.6,5806535.2	0.3	0.0	11.3	16.9	17.9	0.0	---	---	11.7
D	5431.8	D	652045.3,5806628.4	18.9	4.6	66.5	0.0	48.3	33.4	10.5	29.4	---
E	5427.4	B?	652137.0,5806731.6	4.3	6.2	51.6	15.5	27.8	17.9	0.7	22.9	---
F	5422.2	B	652242.0,5806850.1	5.7	9.5	114.4	28.3	38.0	21.6	0.6	14.0	---
G	5418.4	B?	652316.2,5806929.9	6.4	3.0	145.6	28.7	23.6	15.1	3.0	37.0	51.4
H	5414.8	E	652389.7,5806994.8	48.1	17.1	151.8	83.1	203.4	64.0	1.0	0.0	23.8
I	5403.9	B?	652577.6,5807143.0	12.0	10.3	9.2	12.3	40.2	28.1	1.7	10.1	21.3
J	5388.9	D	652840.7,5807386.4	19.2	7.8	15.5	4.0	1.4	8.1	5.1	7.1	7.7
K	5382.6	D	652953.3,5807493.9	42.7	8.9	20.3	14.8	20.3	4.0	17.7	1.1	13.8
L	5373.0	B	653131.7,5807680.1	16.9	1.4	114.1	35.3	36.2	0.0	12.6	8.6	---
M	5365.6	H	653274.9,5807842.8	64.0	8.8	188.4	38.0	172.3	37.8	5.4	0.6	8.7
N	5359.8	B	653389.3,5807961.3	16.4	3.3	66.2	26.9	61.7	21.2	13.8	14.5	6.2

EM Anomaly List : 11007-3, McKaygold Area, Likely, B.C.

CX=COAXIAL,CP=COPLANAR			Note: EM amplitudes are local for types B,D,T and are absolute for all others		Estimated depth may be unreliable because the strongest part of the conductor may be deeper or to one side of the flight line, or because of a shallow dip or magnetite/overburden effects							
Label Fid		Interp	XUTM (m), YUTM (m)	CXI5500_LLEVHz Real (ppm)	CXQ5500_LLEVHz Quad (ppm)	CPI7200_LLEVHz Real (ppm)	CPQ7200_LLEVHz Quad (ppm)	CPI56K_LLEVHz Real (ppm)	CPQ56K_LLEVHz Quad (ppm)	Conductance (siemens)	Depth (metres)	Magnetic Corr. (nT)
O	5354.0	B?	653500.6,5808067.9	5.2	0.0	17.3	2.9	6.4	4.1	4.5	16.6	---
P	5340.3	D	653737.9,5808314.1	64.9	17.4	114.7	46.7	91.8	41.5	14.0	6.8	---
Q	5336.1	B	653807.4,5808387.6	62.5	32.2	173.9	134.8	245.1	60.2	5.6	6.0	16.8
R	5329.4	D	653915.9,5808497.0	14.2	0.0	31.9	2.1	2.0	4.1	16.9	17.1	5.9
S	5321.9	B	654036.0,5808614.4	19.7	0.7	82.8	29.1	49.6	17.7	20.8	8.4	---
T	5311.5	B	654207.3,5808775.0	15.9	2.5	64.1	1.7	46.3	33.2	8.4	17.6	77.6
U	5299.7	D	654384.9,5808964.7	15.6	10.3	27.6	14.9	63.1	9.3	2.5	11.1	---
V	5293.5	D	654473.3,5809049.3	19.8	9.6	41.3	15.7	37.0	2.5	4.2	13.7	20.2
LINE 30310		**FLIGHT 21**										
A	5840.6	E	651493.2,5805753.0	33.1	13.9	70.9	41.5	106.1	43.1	1.0	0.0	27.9
B	5848.9	D	651644.8,5805906.0	6.5	0.2	0.0	0.6	1.5	0.5	5.3	16.8	---
C	5860.9	D	651851.5,5806130.3	12.0	2.7	46.6	58.2	90.0	1.3	5.3	20.7	64.0
D	5863.5	D	651895.4,5806173.5	10.6	10.3	46.6	58.2	90.0	10.4	1.4	13.2	---
E	5873.4	B	652053.8,5806337.3	8.7	2.8	89.8	71.7	154.7	116.3	3.3	37.2	6.7
F	5880.3	B?	652159.7,5806434.0	19.4	12.5	34.3	57.0	84.6	2.5	2.9	16.1	---
G	5898.2	D	652431.1,5806712.4	11.9	0.2	0.0	0.0	0.0	0.0	11.6	6.6	5.7
H	5926.2	E	652921.7,5807208.8	21.6	16.6	58.5	56.0	113.9	71.6	1.0	0.0	---
I	5938.7	B?	653184.4,5807471.4	10.4	1.8	58.1	3.4	46.0	9.5	5.5	10.0	---
J	5943.0	B?	653275.8,5807560.3	6.4	2.0	58.1	5.6	53.7	3.8	2.8	11.1	---
K	5954.0	B	653479.4,5807766.5	62.3	7.5	291.0	21.4	213.0	2.6	45.4	5.1	---
L	5960.0	B?	653565.0,5807856.4	7.1	1.8	181.0	0.0	60.8	1.8	3.4	33.5	26.2
M	5965.6	B	653637.1,5807928.1	15.5	15.2	188.6	10.0	60.8	43.3	1.6	17.1	---
N	5969.3	B	653683.1,5807970.9	9.1	11.3	197.1	40.2	16.1	51.9	1.0	24.5	---
O	5982.2	D	653825.9,5808109.5	21.9	13.8	49.9	13.3	7.4	33.7	3.0	26.9	---
P	5994.9	B	653952.4,5808213.8	9.5	10.3	90.8	21.6	55.5	152.0	1.2	38.3	16.6
Q	6001.0	D	654027.7,5808279.7	17.5	10.2	0.0	16.4	41.6	19.4	3.1	33.5	---
R	6007.7	B	654119.9,5808372.6	56.1	10.4	192.6	40.2	148.9	6.0	23.0	5.4	---
S	6023.9	H	654363.8,5808643.0	56.8	17.0	167.9	56.4	175.7	61.4	3.0	9.4	8.9

EM Anomaly List : 11007-3, McKaygold Area, Likely, B.C.

CX=COAXIAL,CP=COPLANAR			Note: EM amplitudes are local for types B,D,T and are absolute for all others		Estimated depth may be unreliable because the strongest part of the conductor may be deeper or to one side of the flight line, or because of a shallow dip or magnetite/overburden effects							
Label Fid		Interp	XUTM (m), YUTM (m)	CXI5500_LLEVHz Real (ppm)	CXQ5500_LLEVHz Quad (ppm)	CPI7200_LLEVHz Real (ppm)	CPQ7200_LLEVHz Quad (ppm)	CPI56K_LLEVHz Real (ppm)	CPQ56K_LLEVHz Quad (ppm)	Conductance (siemens)	Depth (metres)	Magnetic Corr. (nT)
LINE 30320	**FLIGHT 21**											
A	6355.4	H	651099.6,5805097.4	89.9	51.1	249.4	164.6	366.0	119.0	1.9	3.3	98.8
B	6346.5	D	651263.8,5805280.5	9.1	1.5	19.8	5.9	4.1	13.6	5.1	24.0	---
C	6329.9	E	651614.1,5805608.4	56.1	17.8	159.9	49.4	167.1	29.5	1.4	0.0	26.3
D	6322.5	D	651767.5,5805771.8	23.0	4.0	47.1	31.5	34.7	18.5	18.6	14.3	---
E	6318.5	D	651850.3,5805859.5	12.9	2.0	61.1	25.0	22.9	5.2	6.9	17.4	---
F	6299.6	B	652224.8,5806230.1	9.3	1.9	29.5	24.9	91.0	80.5	4.5	27.9	11.2
G	6253.9	E	652984.2,5806988.6	26.6	19.6	63.9	55.4	122.0	71.7	1.0	0.0	16.1
H	6249.1	B?	653072.3,5807072.9	8.6	3.5	8.0	2.5	5.7	0.3	4.0	28.5	15.1
I	6242.8	B?	653201.1,5807187.9	5.2	5.8	20.5	19.4	11.0	1.3	1.0	18.8	18.9
J	6235.9	B	653342.7,5807332.2	24.5	4.9	45.3	8.1	57.1	4.5	15.7	6.3	---
K	6222.7	B	653612.0,5807608.5	30.7	4.9	73.2	14.6	66.3	13.7	23.1	7.5	26.0
L	6219.0	D	653681.5,5807681.0	20.1	3.2	21.3	0.8	13.7	0.0	20.1	11.6	8.6
M	6210.0	B?	653829.8,5807842.1	7.7	0.0	15.1	2.8	4.2	1.8	7.1	15.3	---
N	6204.8	B?	653918.1,5807929.7	5.9	1.3	10.3	0.1	0.0	0.2	3.2	13.4	15.4
O	6200.4	D	653995.2,5808003.3	8.8	2.4	9.0	0.0	0.0	0.2	3.8	22.8	---
P	6196.9	D	654060.5,5808064.0	30.9	25.5	59.4	32.8	64.1	4.3	2.5	5.7	---
Q	6191.7	D	654162.6,5808160.2	115.4	36.3	354.2	164.3	285.5	84.7	13.5	6.0	27.7
R	6185.7	B	654281.8,5808276.5	56.1	3.4	178.6	8.0	61.2	57.7	121.4	9.7	7.9
S	6173.2	B	654521.4,5808525.3	22.0	4.6	44.9	35.9	66.1	29.2	14.1	21.4	---
T	6167.6	B?	654628.9,5808632.4	33.4	4.2	50.1	16.0	46.5	9.0	33.8	9.7	6.1
LINE 30330	**FLIGHT 21**											
A	6452.0	D	651229.0,5804938.4	13.9	3.4	6.9	9.4	5.5	11.8	9.7	20.8	18.1
B	6458.2	D	651371.0,5805073.4	14.9	3.4	27.6	9.7	20.6	8.7	10.8	19.8	---
C	6475.8	B	651759.9,5805452.0	15.2	3.1	62.0	0.6	9.6	0.1	12.9	13.7	16.9
D	6493.3	D	652100.6,5805805.1	11.2	3.6	35.9	10.9	25.9	15.0	6.0	19.4	53.3
E	6498.0	D	652197.0,5805901.0	13.7	8.4	15.4	5.3	18.0	13.2	2.7	12.2	---
F	6538.7	E	653011.5,5806744.1	44.0	19.8	110.8	66.3	172.2	89.8	1.0	0.0	35.9

EM Anomaly List : 11007-3, McKaygold Area, Likely, B.C.

CX=COAXIAL,CP=COPLANAR			Note: EM amplitudes are local for types B,D,T and are absolute for all others		Estimated depth may be unreliable because the strongest part of the conductor may be deeper or to one side of the flight line, or because of a shallow dip or magnetite/overburden effects							
Label Fid		Interp	XUTM (m), YUTM (m)	CXI5500_LLEVHz Real (ppm)	CXQ5500_LLEVHz Quad (ppm)	CPI7200_LLEVHz Real (ppm)	CPQ7200_LLEVHz Quad (ppm)	CPI56K_LLEVHz Real (ppm)	CPQ56K_LLEVHz Quad (ppm)	Conductance (siemens)	Depth (metres)	Magnetic Corr. (nT)
G	6541.8	D	653075.8,5806808.6	21.1	2.6	44.1	1.9	23.6	22.9	12.2	18.5	45.7
H	6545.3	B	653149.5,5806880.7	25.2	5.6	10.8	28.9	54.8	19.3	13.3	8.1	25.9
I	6552.3	B	653297.5,5807022.5	14.5	2.9	77.1	13.0	52.2	4.7	6.5	12.6	---
J	6559.2	B	653439.9,5807160.7	23.5	2.5	34.8	10.3	32.7	0.7	15.1	4.8	---
K	6568.1	B	653609.7,5807333.2	5.5	0.0	106.6	1.9	0.0	0.0	4.8	33.2	---
L	6572.3	D	653684.8,5807406.4	14.3	6.3	68.7	45.1	47.5	26.3	4.2	28.3	---
M	6588.3	D	653918.6,5807632.6	35.9	29.8	45.1	72.4	123.4	15.4	2.6	8.7	---
N	6590.4	D	653945.9,5807661.0	25.7	29.8	393.0	72.4	123.4	15.4	1.6	11.9	---
O	6600.6	D	654064.5,5807791.5	15.7	1.6	83.0	28.0	62.4	14.5	10.5	35.4	---
P	6607.8	D	654141.6,5807875.4	33.2	41.5	48.8	133.9	252.7	33.3	1.6	10.3	---
Q	6612.2	D	654195.8,5807925.5	8.4	18.8	66.4	89.5	124.1	30.3	0.6	17.9	---
R	6621.2	B	654322.3,5808037.0	69.4	42.0	132.1	96.5	185.2	52.2	4.7	6.6	---
S	6625.8	B?	654392.2,5808104.9	5.2	5.4	20.9	12.1	19.1	52.2	1.0	38.8	---
T	6628.8	D	654441.2,5808152.3	7.2	0.8	20.9	3.6	8.5	4.6	4.7	37.8	---
U	6635.6	B	654561.7,5808270.9	0.7	1.8	30.9	2.0	30.6	8.6	---	---	---
V	6640.4	D	654647.0,5808357.3	12.9	2.4	62.5	46.1	61.8	18.8	6.3	23.6	---
W	6646.2	B	654739.7,5808451.3	10.3	4.8	16.7	3.3	12.1	19.0	3.5	17.8	---
LINE 30340		**FLIGHT 21**										
A	6941.4	\	651385.9,5804810.8	24.0	12.8	35.3	32.2	30.2	33.3	3.9	11.4	24.1
B	6934.1	D	651526.7,5804953.4	9.8	2.1	5.7	3.9	3.9	6.9	4.7	23.8	---
C	6922.5	B	651756.5,5805193.9	19.9	0.6	60.5	2.7	32.2	0.0	21.9	6.7	22.8
D	6915.5	D	651902.6,5805337.7	10.4	0.5	7.0	8.3	2.1	0.3	8.4	11.6	---
E	6907.5	H	652071.6,5805501.7	34.1	20.7	114.2	70.5	160.6	56.2	1.7	0.0	18.8
F	6894.8	H	652328.1,5805774.0	29.1	28.4	120.1	108.1	204.0	87.4	1.3	7.2	---
G	6861.2	E	653054.1,5806493.0	41.6	15.3	111.9	52.1	151.5	95.1	1.0	0.0	19.1
H	6854.6	B	653198.2,5806638.0	37.9	11.7	96.9	32.9	90.1	1.1	9.6	3.2	18.0
I	6846.6	H	653381.9,5806812.7	99.8	23.8	314.7	74.4	292.2	32.5	5.3	0.0	10.4
J	6835.9	H	653635.1,5807063.0	43.3	8.0	129.3	20.9	111.9	7.9	6.2	0.0	---

EM Anomaly List : 11007-3, McKaygold Area, Likely, B.C.

CX=COAXIAL,CP=COPLANAR			Note: EM amplitudes are local for types B,D,T and are absolute for all others		Estimated depth may be unreliable because the strongest part of the conductor may be deeper or to one side of the flight line, or because of a shallow dip or magnetite/overburden effects							
Label Fid		Interp	XUTM (m), YUTM (m)	CXI5500_LLEVHz Real (ppm)	CXQ5500_LLEVHz Quad (ppm)	CPI7200_LLEVHz Real (ppm)	CPQ7200_LLEVHz Quad (ppm)	CPI56K_LLEVHz Real (ppm)	CPQ56K_LLEVHz Quad (ppm)	Conductance (siemens)	Depth (metres)	Magnetic Corr. (nT)
K	6814.2	D	654095.3,5807532.8	23.3	7.4	33.0	35.3	56.4	17.3	7.7	8.6	---
L	6798.4	D	654406.2,5807844.7	54.5	18.6	137.6	142.1	226.9	71.0	9.4	9.7	---
M	6794.3	D	654485.7,5807921.2	15.4	34.5	87.7	75.8	144.4	7.6	0.7	6.0	39.5
N	6790.8	B	654550.9,5807987.3	35.9	52.7	43.9	23.3	58.1	118.0	1.4	5.3	57.9
O	6777.9	B	654772.5,5808221.3	91.4	34.8	383.0	177.1	417.0	37.2	9.6	3.1	---
P	6772.1	D	654876.8,5808321.3	46.1	44.9	180.6	206.6	203.4	169.8	2.3	6.9	73.6
Q	6769.1	E	654931.1,5808373.1	94.5	61.1	170.5	146.3	308.9	207.9	1.0	0.0	145.6
LINE 30350		**FLIGHT 21**										
A	7278.6	D?	651570.2,5804720.7	19.2	10.7	86.2	49.2	71.2	33.3	3.4	15.0	---
B	7284.1	B	651693.2,5804840.7	25.8	13.4	29.2	35.9	62.2	12.6	4.1	6.7	8.3
C	7287.5	B?	651770.0,5804915.3	7.0	5.8	0.0	16.7	0.0	20.6	1.5	25.5	13.6
D	7294.7	B	651931.2,5805075.0	18.2	0.0	41.7	0.0	13.2	10.5	24.8	6.1	5.2
E	7301.4	H	652071.5,5805221.2	58.4	21.5	159.0	74.3	199.6	83.5	2.2	9.4	40.8
F	7353.9	H	653089.4,5806235.0	12.2	5.9	36.7	27.6	73.2	59.4	1.2	31.8	42.2
G	7374.2	B?	653513.5,5806665.3	5.9	0.0	6.1	0.0	0.0	0.2	5.2	30.5	---
H	7380.2	H	653644.1,5806786.0	89.2	29.3	278.5	105.4	298.2	70.9	3.1	3.5	---
I	7387.8	B	653796.0,5806942.2	18.2	7.7	135.3	0.0	74.1	0.0	4.9	13.4	32.3
J	7392.4	E	653879.0,5807032.7	59.4	26.4	215.2	116.5	265.7	59.5	1.3	0.0	---
K	7415.9	B?	654230.5,5807379.2	19.0	3.4	36.1	17.4	28.4	2.8	16.5	7.0	---
L	7425.8	B?	654388.8,5807537.4	6.9	2.5	0.0	0.9	4.1	2.4	2.7	16.9	---
M	7432.2	H	654488.8,5807639.4	55.7	28.8	188.7	95.1	233.4	69.2	2.2	3.7	9.5
N	7444.0	B	654685.1,5807835.9	12.6	3.5	31.5	3.8	22.5	0.0	7.7	15.0	---
O	7457.5	B?	654943.6,5808090.7	1.5	1.4	0.2	7.5	2.5	0.4	---	---	---
P	7466.3	B?	655122.4,5808268.7	10.5	2.0	23.7	20.1	37.4	1.4	5.2	11.7	---
LINE 30360		**FLIGHT 21**										
A	7759.9	H	651664.5,5804535.8	55.4	44.5	141.0	128.6	262.4	132.5	1.4	7.6	27.8
B	7750.7	B?	651840.4,5804719.1	11.8	7.4	13.7	5.1	22.8	17.3	2.5	27.6	---
C	7741.8	B?	652016.9,5804894.3	7.8	10.1	41.9	5.8	46.7	54.6	0.9	15.1	---

EM Anomaly List : 11007-3, McKaygold Area, Likely, B.C.

CX=COAXIAL,CP=COPLANAR			Note: EM amplitudes are local for types B,D,T and are absolute for all others		Estimated depth may be unreliable because the strongest part of the conductor may be deeper or to one side of the flight line, or because of a shallow dip or magnetite/overburden effects							
Label Fid		Interp	XUTM (m), YUTM (m)	CXI5500_LLEVHz Real (ppm)	CXQ5500_LLEVHz Quad (ppm)	CPI7200_LLEVHz Real (ppm)	CPQ7200_LLEVHz Quad (ppm)	CPI56K_LLEVHz Real (ppm)	CPQ56K_LLEVHz Quad (ppm)	Conductance (siemens)	Depth (metres)	Magnetic Corr. (nT)
D	7735.3	B	652141.7,5805031.9	10.7	0.0	57.8	0.0	24.1	0.0	11.1	8.2	24.9
E	7724.6	D	652340.6,5805217.7	9.8	10.3	108.5	58.2	101.2	0.0	1.3	18.1	---
F	7721.7	D	652394.6,5805263.4	22.4	10.3	109.0	58.4	101.2	25.4	4.6	16.3	41.5
G	7712.6	S?	652557.9,5805421.9	28.5	25.5	51.2	61.0	124.9	78.7	1.0	0.0	---
H	7684.3	H	653113.9,5805987.2	17.3	9.6	51.6	40.6	109.3	91.7	1.2	23.1	11.6
I	7650.9	H	653821.1,5806699.2	17.9	5.6	58.7	16.9	63.6	32.4	2.7	17.9	---
J	7627.4	B?	654341.8,5807228.4	9.5	0.0	7.8	5.3	5.2	0.0	9.5	0.0	---
K	7602.6	H	654833.9,5807707.4	39.5	20.3	155.2	79.6	191.6	53.6	2.0	1.3	---
L	7593.4	D	655008.7,5807895.7	24.1	4.9	70.9	20.0	43.9	4.1	14.9	6.9	29.8
M	7588.6	D	655096.4,5807989.2	11.9	1.8	4.6	0.4	0.0	1.7	6.5	3.0	---
N	7578.9	H	655279.6,5808168.0	23.9	10.1	91.3	33.4	100.8	28.9	2.4	2.1	7.7
LINE 30370		**FLIGHT 21**										
A	7860.6	/	652009.1,5804584.4	33.4	21.6	78.9	58.4	94.5	43.1	3.4	6.5	---
B	7864.3	D	652099.3,5804669.2	13.4	6.3	23.4	2.4	0.4	0.0	3.8	14.2	---
C	7871.4	E	652259.4,5804831.8	72.9	38.8	169.8	103.9	251.1	104.2	1.0	0.0	27.1
D	7874.9	D	652331.8,5804905.7	37.4	8.2	87.2	63.6	122.3	43.2	15.7	12.0	---
E	7877.3	B	652380.3,5804956.1	12.0	15.3	234.4	81.9	239.1	48.3	1.1	6.1	8.5
F	7884.4	D	652509.7,5805097.0	33.1	1.8	76.6	0.0	23.3	12.4	32.4	11.3	36.6
G	7888.8	D	652585.8,5805171.2	14.8	12.2	88.7	56.6	53.1	22.5	1.9	9.6	---
H	7894.8	B?	652690.1,5805261.6	7.0	13.9	6.3	36.4	82.9	76.7	0.6	16.2	---
I	7903.2	D	652839.5,5805401.3	15.2	11.2	19.2	14.4	21.3	4.6	2.2	16.9	60.9
J	7920.6	E	653151.8,5805732.3	14.3	23.4	27.4	58.3	134.8	146.9	1.0	0.0	---
K	7927.7	B?	653292.9,5805872.6	8.6	0.6	50.6	0.5	5.0	0.0	6.3	11.7	35.9
L	7932.3	B	653385.8,5805968.9	10.7	1.4	50.6	10.9	18.3	13.0	6.4	15.0	---
M	7967.3	H	654078.5,5806645.9	17.1	9.2	62.4	37.9	88.0	91.3	1.5	31.7	---
N	7992.7	B	654474.9,5807070.8	27.7	9.6	48.0	34.9	65.9	2.7	7.4	0.0	---
O	8002.7	E	654634.5,5807227.5	27.8	13.3	44.4	34.0	83.6	48.4	1.0	0.0	9.6
P	8022.7	E	654963.3,5807545.7	45.0	42.8	75.7	81.8	153.3	138.0	1.0	5.8	---

EM Anomaly List : 11007-3, McKaygold Area, Likely, B.C.

CX=COAXIAL,CP=COPLANAR			Note: EM amplitudes are local for types B,D,T and are absolute for all others		Estimated depth may be unreliable because the strongest part of the conductor may be deeper or to one side of the flight line, or because of a shallow dip or magnetite/overburden effects							
Label Fid		Interp	XUTM (m), YUTM (m)	CXI5500_LLEVHz Real (ppm)	CXQ5500_LLEVHz Quad (ppm)	CPI7200_LLEVHz Real (ppm)	CPQ7200_LLEVHz Quad (ppm)	CPI56K_LLEVHz Real (ppm)	CPQ56K_LLEVHz Quad (ppm)	Conductance (siemens)	Depth (metres)	Magnetic Corr. (nT)
Q	8027.4	B	655050.9,5807632.2	38.9	22.1	183.5	123.3	189.1	61.3	4.2	9.3	65.7
R	8031.0	E	655120.9,5807702.8	103.9	52.1	288.8	135.4	344.0	84.5	1.3	0.0	---
S	8035.3	B?	655207.2,5807788.7	6.9	0.0	7.4	4.8	6.8	6.8	6.2	21.7	94.5
T	8046.6	H	655446.9,5808018.1	35.9	24.2	112.1	63.3	151.7	40.7	1.8	0.0	---
LINE 30380		**FLIGHT 21**										
A	8344.1	D	652002.1,5804309.7	52.1	41.3	239.8	112.2	228.6	36.2	3.1	4.5	---
B	8330.4	B?	652268.8,5804573.3	16.1	10.3	59.9	21.9	27.0	28.9	2.7	15.9	---
C	8325.5	B?	652364.6,5804669.5	3.6	16.3	13.3	22.4	9.3	53.1	0.2	0.0	65.1
D	8320.2	D	652470.1,5804777.6	43.7	7.9	155.3	52.3	111.5	25.9	21.8	15.5	---
E	8317.2	D	652530.2,5804839.7	31.3	2.2	118.9	29.6	105.4	6.4	26.0	13.0	---
F	8314.0	D	652593.8,5804908.5	14.5	2.1	118.9	0.0	0.0	24.9	8.0	21.3	29.5
G	8310.3	D	652664.5,5804987.7	12.3	5.8	0.0	6.0	2.2	25.2	3.6	15.5	---
H	8303.1	\	652796.8,5805120.8	55.9	29.1	239.2	165.3	294.9	101.0	5.3	4.0	169.7
I	8295.1	B?	652917.1,5805224.1	6.0	9.8	0.0	19.2	47.0	21.4	0.7	23.0	---
J	8283.6	B?	653096.6,5805414.9	24.5	16.7	41.9	44.4	82.3	39.3	2.9	3.6	54.2
K	8258.0	E	653540.7,5805848.6	70.2	13.9	213.2	57.0	209.2	34.4	1.5	0.0	---
L	8252.3	D	653633.9,5805946.1	6.4	1.3	7.7	6.8	3.7	13.5	3.5	22.3	---
M	8246.7	B	653733.1,5806051.0	26.3	3.8	98.4	0.7	71.5	5.6	26.0	0.3	---
N	8236.2	E	653941.8,5806252.6	35.1	13.4	94.4	46.4	133.4	47.4	1.0	0.0	---
O	8224.0	H	654191.8,5806507.2	14.6	8.5	49.2	25.8	67.8	54.0	1.5	36.5	---
P	8202.2	B	654624.5,5806925.4	23.2	6.4	77.9	14.2	56.6	13.1	9.6	8.8	20.6
Q	8196.6	B	654729.8,5807042.7	29.5	23.1	59.5	15.7	31.5	56.6	2.6	0.0	13.9
R	8170.2	E	655225.1,5807540.1	27.3	26.2	43.3	56.5	117.3	97.3	1.0	0.0	81.5
S	8163.8	H	655354.7,5807668.0	28.2	21.4	63.5	50.4	108.3	42.5	1.2	0.0	---
LINE 30390		**FLIGHT 21**										
A	8756.6	D	652117.2,5804127.7	24.0	24.7	95.7	79.4	118.2	47.7	1.8	9.6	---
B	8760.7	B?	652204.5,5804216.2	6.4	4.8	19.2	5.6	178.4	16.6	1.6	42.2	---
C	8763.1	B	652255.1,5804267.6	18.9	12.5	172.2	127.1	181.3	14.5	2.7	24.0	---

EM Anomaly List : 11007-3, McKaygold Area, Likely, B.C.

CX=COAXIAL,CP=COPLANAR			Note: EM amplitudes are local for types B,D,T and are absolute for all others		Estimated depth may be unreliable because the strongest part of the conductor may be deeper or to one side of the flight line, or because of a shallow dip or magnetite/overburden effects							
Label Fid		Interp	XUTM (m), YUTM (m)	CXI5500_LLEVHz Real (ppm)	CXQ5500_LLEVHz Quad (ppm)	CPI7200_LLEVHz Real (ppm)	CPQ7200_LLEVHz Quad (ppm)	CPI56K_LLEVHz Real (ppm)	CPQ56K_LLEVHz Quad (ppm)	Conductance (siemens)	Depth (metres)	Magnetic Corr. (nT)
D	8765.8	D	652311.5,5804325.3	22.6	20.3	133.8	96.6	116.6	56.5	2.0	15.8	---
E	8771.1	S?	652420.7,5804435.2	54.6	45.1	146.5	126.5	260.2	129.1	1.0	0.0	---
F	8780.1	D	652599.0,5804613.7	41.3	15.6	139.0	84.6	92.2	56.9	7.4	13.7	---
G	8786.1	B	652711.4,5804727.5	158.4	24.2	640.9	76.7	305.7	13.0	43.3	0.0	11.9
H	8789.1	B	652763.7,5804779.8	14.8	16.9	640.9	76.7	263.1	124.7	1.3	12.5	28.8
I	8793.9	B?	652841.3,5804859.9	0.0	1.4	0.0	30.3	0.0	90.3	---	---	7.1
J	8801.6	B	652944.1,5804969.4	76.3	19.2	279.9	58.0	224.0	29.8	16.2	4.6	131.0
K	8824.4	/	653301.5,5805287.1	38.5	28.0	69.7	82.9	149.3	56.5	3.1	12.7	127.4
L	8844.5	E	653692.8,5805692.5	111.3	49.0	352.4	163.5	431.0	161.0	1.0	0.0	148.7
M	8847.3	B	653745.6,5805750.3	17.1	21.0	276.1	100.9	235.4	0.0	1.3	0.0	---
N	8854.4	H	653884.1,5805894.3	100.0	27.5	287.0	76.7	276.3	32.6	4.5	0.0	---
O	8864.8	E	654107.3,5806115.9	37.0	15.2	110.3	51.1	141.5	35.6	1.0	0.0	---
P	8892.7	B?	654717.6,5806733.1	10.9	9.7	15.2	5.6	36.2	6.5	1.6	16.8	14.9
Q	8896.7	D	654796.5,5806817.8	25.3	0.7	25.4	22.1	8.6	8.4	30.9	12.6	---
R	8900.4	/	654868.8,5806895.2	29.4	16.0	28.3	25.1	33.5	24.4	4.1	6.7	12.3
S	8907.0	/	655001.1,5807024.8	38.9	20.7	56.3	28.5	58.2	25.4	4.6	0.0	27.7
T	8917.7	D	655214.1,5807221.1	28.3	15.1	41.1	31.5	81.9	0.6	4.1	3.7	69.3
U	8920.6	D	655269.8,5807275.0	28.8	17.8	28.2	31.3	84.7	21.9	3.4	5.9	12.8
V	8924.8	B?	655348.2,5807353.4	9.8	2.2	20.8	16.0	26.2	15.9	4.5	27.3	---
W	8934.6	H	655517.0,5807536.7	15.3	10.7	13.5	18.5	41.3	46.6	1.0	12.7	---
LINE 30400		**FLIGHT 21**										
A	9199.8	B?	652248.4,5803996.5	30.3	6.1	103.2	36.7	35.3	33.8	16.5	18.3	---
B	9191.2	D	652437.7,5804187.8	34.5	20.3	130.1	64.3	130.3	7.7	3.9	9.3	---
C	9186.1	B?	652553.4,5804299.5	13.2	8.8	23.1	12.6	5.6	2.2	2.4	15.9	13.7
D	9180.9	E	652675.7,5804415.3	86.1	47.1	220.7	150.2	365.5	167.3	1.0	0.0	---
E	9177.3	D	652760.6,5804496.2	27.3	2.3	54.6	47.3	45.9	10.6	20.4	17.4	8.7
F	9172.3	B	652879.1,5804607.3	40.3	1.4	101.6	14.9	44.4	17.7	50.9	8.2	---
G	9164.6	B	653050.4,5804782.0	36.0	10.4	88.8	53.4	120.6	35.7	10.3	13.3	133.5

EM Anomaly List : 11007-3, McKaygold Area, Likely, B.C.

CX=COAXIAL,CP=COPLANAR			Note: EM amplitudes are local for types B,D,T and are absolute for all others		Estimated depth may be unreliable because the strongest part of the conductor may be deeper or to one side of the flight line, or because of a shallow dip or magnetite/overburden effects							
Label Fid		Interp	XUTM (m), YUTM (m)	CXI5500_LLEVHz Real (ppm)	CXQ5500_LLEVHz Quad (ppm)	CPI7200_LLEVHz Real (ppm)	CPQ7200_LLEVHz Quad (ppm)	CPI56K_LLEVHz Real (ppm)	CPQ56K_LLEVHz Quad (ppm)	Conductance (siemens)	Depth (metres)	Magnetic Corr. (nT)
H	9159.5	\	653154.3,5804893.4	30.3	15.6	111.8	45.9	91.6	57.7	4.4	11.5	---
I	9156.0	B?	653224.3,5804964.5	12.3	27.8	18.6	32.1	93.8	25.4	0.6	5.5	8.7
J	9152.4	B?	653293.8,5805035.7	4.8	13.0	22.5	46.6	98.8	48.9	0.4	10.3	28.5
K	9144.9	T	653440.4,5805182.3	21.2	9.0	45.4	39.4	36.9	0.4	5.1	19.5	62.7
L	9144.8	B?	653442.4,5805184.3	21.2	9.0	45.4	39.4	36.9	29.3	5.1	19.5	62.6
M	9122.4	B	653882.8,5805626.2	45.4	36.0	113.1	97.5	190.8	53.1	2.9	2.9	19.5
N	9114.7	B	654016.3,5805759.3	95.9	17.4	400.1	201.5	459.6	67.6	28.2	10.6	---
O	9111.1	D	654075.1,5805824.2	19.7	3.4	0.0	15.3	0.0	8.0	18.1	32.1	---
P	9109.1	D	654110.1,5805862.6	9.1	2.1	0.0	0.0	0.0	2.3	4.2	33.1	---
Q	9104.1	E	654207.1,5805962.6	85.5	51.7	228.3	124.3	315.5	121.1	1.0	0.0	33.0
R	9068.1	H	655008.3,5806775.0	25.0	24.2	78.9	80.3	190.5	102.8	1.1	11.7	16.3
S	9048.9	H	655501.3,5807250.5	18.4	12.1	46.1	30.9	79.1	39.7	1.3	6.6	24.2
LINE 30410		**FLIGHT 21**										
A	9294.4	D	652350.8,5803810.5	12.2	7.0	6.8	0.0	0.1	1.8	2.8	25.6	39.9
B	9298.0	D	652435.6,5803885.6	32.4	30.4	98.2	38.6	103.8	69.5	2.2	8.8	---
C	9302.4	B	652537.7,5803976.2	13.8	7.3	216.5	80.4	150.2	2.3	3.3	31.3	26.1
D	9305.2	/	652596.9,5804038.3	51.8	28.8	191.9	80.4	138.3	64.3	4.8	9.2	---
E	9307.6	D	652645.2,5804094.1	14.7	15.7	43.9	47.5	66.4	27.7	1.4	16.5	26.8
F	9312.4	B?	652741.8,5804202.3	8.7	11.5	34.9	15.4	1.0	4.0	1.0	10.4	97.0
G	9316.0	D	652816.0,5804276.5	12.9	5.7	6.0	9.7	1.0	18.7	4.1	21.6	---
H	9320.0	B	652901.4,5804354.3	33.1	12.8	215.9	29.9	143.4	5.8	6.6	10.7	---
I	9322.4	D	652954.1,5804402.0	16.4	10.0	50.8	22.2	16.6	13.5	2.9	21.5	---
J	9324.9	D	653009.6,5804452.2	13.6	0.0	50.8	12.7	19.1	33.3	15.9	27.9	28.9
K	9331.2	B	653144.0,5804579.8	88.0	1.3	216.9	75.9	181.4	6.0	206.9	5.7	11.6
L	9352.7	B?	653555.5,5805008.8	16.2	24.8	18.3	11.4	26.8	67.7	1.0	4.9	19.0
M	9372.4	D	653943.2,5805391.0	22.6	5.9	175.1	53.9	167.2	13.2	10.1	25.5	39.9
N	9377.3	B	654038.5,5805491.8	63.8	11.8	176.3	53.9	125.1	34.1	24.1	13.4	---
O	9380.8	B	654107.5,5805563.4	27.0	10.2	62.4	53.9	120.4	40.7	6.5	24.7	34.0

EM Anomaly List : 11007-3, McKaygold Area, Likely, B.C.

CX=COAXIAL,CP=COPLANAR			Note: EM amplitudes are local for types B,D,T and are absolute for all others		Estimated depth may be unreliable because the strongest part of the conductor may be deeper or to one side of the flight line, or because of a shallow dip or magnetite/overburden effects							
Label Fid		Interp	XUTM (m), YUTM (m)	CXI5500_LLEVHz Real (ppm)	CXQ5500_LLEVHz Quad (ppm)	CPI7200_LLEVHz Real (ppm)	CPQ7200_LLEVHz Quad (ppm)	CPI56K_LLEVHz Real (ppm)	CPQ56K_LLEVHz Quad (ppm)	Conductance (siemens)	Depth (metres)	Magnetic Corr. (nT)
P	9383.7	B?	654168.6,5805621.9	21.1	1.1	62.4	60.6	157.8	21.4	20.1	26.9	28.6
Q	9395.5	B	654422.2,5805865.7	13.8	3.5	46.6	7.6	36.5	0.0	9.2	13.9	---
R	9432.0	H	655252.6,5806694.3	18.6	19.8	72.4	70.6	162.4	80.2	1.1	4.8	36.8
S	9452.6	H	655702.8,5807144.5	16.2	17.3	56.8	61.8	144.0	110.4	1.0	17.7	5.5
LINE 30420		**FLIGHT 21**										
A	9712.9	B?	652537.6,5803711.9	16.3	19.3	77.0	20.2	56.0	0.1	1.3	8.3	54.2
B	9706.8	B?	652668.4,5803835.1	9.6	9.5	54.4	29.5	81.1	61.0	1.4	24.8	---
C	9701.1	D	652784.3,5803956.8	48.3	34.5	148.5	96.0	188.1	40.4	3.4	4.4	---
D	9696.7	D	652872.9,5804050.7	31.9	33.6	96.6	87.7	158.9	67.2	1.9	8.6	70.8
E	9692.9	D	652950.1,5804129.5	26.1	12.7	55.0	26.5	22.1	19.7	4.5	16.7	---
F	9688.9	D	653034.6,5804212.4	69.7	10.7	130.9	74.4	93.4	63.9	32.7	6.6	---
G	9685.3	B	653109.5,5804289.4	36.8	0.4	86.0	0.0	0.0	64.1	64.2	13.3	19.2
H	9679.9	B	653227.1,5804406.8	233.6	35.5	940.0	31.9	694.4	72.8	49.6	0.0	---
I	9677.3	B	653279.9,5804460.6	240.8	35.5	940.0	109.9	694.4	42.3	52.4	0.0	---
J	9642.1	E	653989.4,5805179.1	36.6	34.1	95.2	106.1	284.3	256.0	1.0	0.0	68.1
K	9638.6	B?	654068.2,5805252.6	29.5	9.7	0.0	29.8	124.9	0.7	8.1	13.6	76.0
L	9635.6	B	654135.9,5805315.4	28.2	3.5	156.0	43.4	124.9	0.0	33.0	18.1	---
M	9632.5	D	654205.0,5805379.5	10.7	0.0	0.0	2.2	0.0	0.0	11.1	33.0	17.0
N	9625.9	B	654351.6,5805515.1	100.9	30.5	322.4	138.9	355.4	13.3	13.7	1.2	---
O	9614.7	D	654598.8,5805766.6	10.2	1.3	0.0	12.6	10.1	0.6	6.2	0.0	---
P	9606.8	E	654780.0,5805956.3	14.6	13.1	48.5	51.7	112.6	95.3	1.0	0.0	---
Q	9591.3	E	655136.7,5806318.8	10.2	18.7	12.9	35.9	75.6	121.5	1.0	0.0	---
R	9580.2	H	655395.5,5806580.1	35.0	12.4	116.5	43.5	133.2	36.4	2.5	0.0	37.1
S	9573.9	B	655545.7,5806730.1	14.5	4.5	19.3	16.4	26.8	6.7	7.0	14.0	38.4
T	9560.2	H	655874.3,5807059.7	17.1	12.0	48.7	40.8	101.2	63.1	1.1	10.8	---
LINE 30430		**FLIGHT 21**										
A	10070.5	D	652645.9,5803525.8	18.7	7.4	3.7	12.6	24.0	11.8	5.4	25.8	---
B	10073.7	D	652714.5,5803592.1	44.6	36.4	160.4	91.8	170.9	65.1	2.8	10.3	41.0

EM Anomaly List : 11007-3, McKaygold Area, Likely, B.C.

CX=COAXIAL,CP=COPLANAR			Note: EM amplitudes are local for types B,D,T and are absolute for all others		Estimated depth may be unreliable because the strongest part of the conductor may be deeper or to one side of the flight line, or because of a shallow dip or magnetite/overburden effects							
Label Fid		Interp	XUTM (m), YUTM (m)	CXI5500_LLEVHz Real (ppm)	CXQ5500_LLEVHz Quad (ppm)	CPI7200_LLEVHz Real (ppm)	CPQ7200_LLEVHz Quad (ppm)	CPI56K_LLEVHz Real (ppm)	CPQ56K_LLEVHz Quad (ppm)	Conductance (siemens)	Depth (metres)	Magnetic Corr. (nT)
C	10076.6	D	652776.3,5803653.5	41.4	28.6	72.9	118.5	205.0	41.6	3.4	12.4	---
D	10079.0	E	652827.4,5803704.3	97.2	87.4	181.2	193.9	390.3	260.2	1.0	0.0	---
E	10084.8	D	652951.3,5803830.0	83.5	26.2	182.3	44.4	73.7	155.0	12.2	6.6	43.2
F	10088.4	D	653027.4,5803910.6	61.7	20.0	94.3	35.1	43.3	31.7	10.5	12.7	---
G	10092.2	B?	653107.4,5803996.9	8.4	6.6	11.7	29.5	34.7	3.9	1.7	31.9	---
H	10095.7	D	653181.9,5804075.6	24.8	6.4	47.9	41.2	48.7	7.8	10.7	13.9	---
I	10102.0	B	653316.8,5804209.3	61.3	2.6	239.8	57.7	66.0	1.2	74.3	4.1	91.7
J	10108.1	D	653445.6,5804332.1	14.7	4.5	7.6	6.8	1.0	13.5	7.1	24.7	---
K	10111.4	D	653513.3,5804396.0	29.6	1.9	126.5	40.6	65.6	16.3	26.4	12.5	53.6
L	10116.9	B?	653627.6,5804497.4	1.0	9.5	0.0	41.9	16.8	13.4	0.3	4.2	36.4
M	10121.0	E	653711.4,5804575.2	22.1	35.7	28.2	79.1	162.7	210.1	1.0	0.0	26.2
N	10140.3	E	654113.1,5804990.6	83.4	24.5	255.9	73.3	264.9	102.1	1.0	0.0	62.4
O	10143.6	H	654188.0,5805069.5	127.2	38.1	435.0	120.1	423.9	116.9	4.9	1.3	---
P	10154.5	B	654434.6,5805319.2	52.7	14.7	155.8	59.2	160.3	2.7	12.3	0.0	---
Q	10159.2	B	654534.0,5805419.2	26.3	3.8	5.6	11.5	20.3	9.2	25.5	1.5	---
R	10170.0	B	654763.6,5805650.8	58.4	19.1	318.2	80.2	268.5	46.9	10.2	3.5	---
S	10194.9	D	655294.5,5806182.0	3.4	8.9	2.3	13.4	47.2	41.0	0.4	10.2	5.7
T	10206.7	E	655541.2,5806431.8	69.7	27.5	174.4	80.2	213.2	98.6	1.0	0.0	---
U	10211.0	B	655632.3,5806518.5	48.7	8.5	173.5	56.0	57.0	1.2	24.1	8.7	15.4
V	10216.8	D	655755.4,5806635.0	31.0	7.1	6.5	12.8	19.0	29.2	13.8	17.2	5.7
W	10225.3	S?	655936.6,5806814.8	40.2	39.3	96.9	91.6	185.8	121.6	1.0	0.0	22.7
X	10228.0	B?	655992.7,5806874.4	7.0	1.8	38.1	41.9	85.2	29.7	3.4	25.5	14.0
Y	10235.2	B?	656144.7,5807034.6	10.5	0.1	18.4	10.6	20.4	2.8	10.2	14.2	37.2
LINE 30440		**FLIGHT 21**										
A	10488.8	B	652801.0,5803405.9	15.6	15.4	57.3	51.4	79.1	41.1	1.6	10.3	73.3
B	10483.8	\	652909.0,5803518.3	31.8	2.1	84.1	47.3	83.5	17.1	27.8	13.1	---
C	10478.4	B	653028.7,5803639.5	23.5	9.8	64.1	32.9	33.1	14.6	5.4	17.5	15.1
D	10475.6	B?	653092.2,5803704.1	7.9	14.7	42.7	6.4	50.6	17.9	0.7	11.6	86.4

EM Anomaly List : 11007-3, McKaygold Area, Likely, B.C.

CX=COAXIAL,CP=COPLANAR			Note: EM amplitudes are local for types B,D,T and are absolute for all others		Estimated depth may be unreliable because the strongest part of the conductor may be deeper or to one side of the flight line, or because of a shallow dip or magnetite/overburden effects							
Label Fid		Interp	XUTM (m), YUTM (m)	CXI5500_LLEVHz Real (ppm)	CXQ5500_LLEVHz Quad (ppm)	CPI7200_LLEVHz Real (ppm)	CPQ7200_LLEVHz Quad (ppm)	CPI56K_LLEVHz Real (ppm)	CPQ56K_LLEVHz Quad (ppm)	Conductance (siemens)	Depth (metres)	Magnetic Corr. (nT)
E	10472.8	D	653155.6,5803768.3	16.5	5.8	49.9	40.8	54.8	17.8	6.1	27.3	6.2
F	10467.9	D	653268.6,5803877.3	17.0	13.0	35.3	36.7	74.0	21.5	2.2	14.7	---
G	10465.3	D	653329.6,5803935.0	26.2	1.7	122.3	28.2	57.1	0.0	22.7	13.0	---
H	10461.5	D	653420.5,5804022.5	16.3	0.8	51.4	0.0	5.4	3.2	14.5	21.2	121.5
I	10459.2	B?	653474.8,5804077.3	18.5	3.5	15.1	22.9	13.3	0.3	15.5	17.2	121.5
J	10456.1	E	653546.5,5804151.9	67.5	32.9	196.3	120.7	290.7	118.4	1.0	0.0	---
K	10424.0	E	654225.8,5804846.4	65.7	20.1	183.1	64.0	200.1	53.8	1.1	0.0	27.4
L	10411.1	B	654547.2,5805151.9	8.2	0.5	23.6	2.8	17.3	0.0	6.2	9.7	---
M	10405.5	H	654683.7,5805292.8	51.8	17.4	176.5	55.3	185.6	35.3	3.3	0.0	---
N	10362.9	D	655700.6,5806322.3	45.5	6.9	180.4	25.7	124.2	11.2	28.8	7.3	24.8
O	10357.6	D	655826.1,5806440.8	14.9	7.7	198.2	50.8	135.4	29.8	3.4	22.0	62.7
P	10351.6	\	655966.0,5806578.6	20.4	6.5	15.6	21.0	47.2	25.0	7.4	16.6	---
Q	10347.9	B?	656051.6,5806667.0	7.3	5.9	25.6	14.8	6.5	2.6	1.6	21.9	69.0
R	10337.4	\	656301.1,5806916.2	15.3	4.9	0.0	23.5	7.9	21.2	6.6	16.7	61.3
LINE 30450		**FLIGHT 22**										
A	1844.8	/	652920.5,5803232.5	51.4	53.2	99.0	91.2	150.0	111.3	2.2	7.1	---
B	1849.4	B?	653017.8,5803328.7	7.0	10.9	43.2	36.8	77.1	10.0	0.7	21.9	---
C	1851.6	D	653062.6,5803375.9	28.4	19.9	52.9	35.3	68.5	29.4	2.9	13.2	---
D	1854.2	D	653115.4,5803431.8	13.2	15.7	32.6	24.5	27.5	17.3	1.2	15.8	14.0
E	1857.7	/	653187.6,5803507.1	62.2	8.1	205.4	126.9	202.1	60.3	40.3	10.0	---
F	1862.6	D	653293.5,5803614.1	24.5	15.5	39.3	29.1	28.6	21.6	3.1	13.0	---
G	1866.8	D	653386.7,5803706.9	40.4	10.8	141.0	19.3	76.5	7.7	12.0	12.7	---
H	1869.2	D	653439.9,5803758.7	45.8	3.6	102.2	33.9	113.4	29.9	78.1	14.2	---
I	1871.9	B	653499.1,5803814.6	36.7	11.3	76.5	11.9	48.2	30.9	9.4	5.8	---
J	1878.4	D	653631.5,5803949.6	27.2	4.8	122.6	76.0	88.4	27.2	19.4	17.1	---
K	1881.7	E	653694.3,5804017.6	62.6	37.1	149.4	139.6	290.9	148.8	1.0	0.0	25.0
L	1909.6	E	654240.3,5804561.9	89.8	36.6	213.5	124.8	305.4	128.6	1.0	0.0	61.9
M	1914.4	B	654344.5,5804677.6	37.0	12.0	109.4	32.7	96.6	8.8	8.9	2.8	34.5

EM Anomaly List : 11007-3, McKaygold Area, Likely, B.C.

CX=COAXIAL,CP=COPLANAR			Note: EM amplitudes are local for types B,D,T and are absolute for all others		Estimated depth may be unreliable because the strongest part of the conductor may be deeper or to one side of the flight line, or because of a shallow dip or magnetite/overburden effects							
Label Fid		Interp	XUTM (m), YUTM (m)	CXI5500_LLEVHz Real (ppm)	CXQ5500_LLEVHz Quad (ppm)	CPI7200_LLEVHz Real (ppm)	CPQ7200_LLEVHz Quad (ppm)	CPI56K_LLEVHz Real (ppm)	CPQ56K_LLEVHz Quad (ppm)	Conductance (siemens)	Depth (metres)	Magnetic Corr. (nT)
N	1922.9	H	654542.4,5804876.7	122.9	19.1	372.0	75.0	331.7	53.6	6.6	0.1	28.6
O	1987.1	D	655858.2,5806182.0	23.3	10.6	157.0	45.8	167.1	22.8	4.8	20.9	15.1
P	1992.1	D	655953.8,5806277.5	7.7	2.5	19.0	34.6	38.1	4.5	3.1	33.5	---
Q	1994.8	D	656004.3,5806330.2	24.6	2.5	59.3	12.8	28.5	1.2	16.4	20.5	6.3
R	2002.5	/	656150.2,5806483.2	22.9	7.9	25.2	9.0	8.3	19.0	7.0	21.4	---
S	2007.1	B?	656241.9,5806572.0	9.0	10.8	18.1	19.1	32.2	70.3	1.1	23.4	---
T	2018.5	/	656474.8,5806798.7	33.4	17.6	64.5	63.6	110.3	40.6	4.4	9.0	62.3
LINE 30460		**FLIGHT 22**										
A	2418.8	B	653109.0,5803154.5	33.7	17.8	114.0	7.6	87.6	1.5	4.4	13.3	---
B	2415.0	D	653202.0,5803244.0	30.3	21.9	108.6	40.8	66.7	79.5	2.9	13.5	5.3
C	2412.4	D	653263.0,5803304.7	22.7	6.4	108.6	44.6	48.7	43.2	9.0	28.1	28.6
D	2408.4	\	653354.4,5803396.6	66.3	7.1	142.1	100.6	179.3	43.9	54.6	8.5	---
E	2406.4	D	653399.3,5803443.1	17.8	23.9	85.2	100.6	27.2	43.9	1.2	4.3	11.2
F	2403.9	D	653454.8,5803501.8	42.5	13.7	85.2	38.2	27.2	60.7	9.3	11.1	5.7
G	2399.9	D	653547.4,5803593.7	39.9	2.7	42.5	18.8	3.3	11.8	34.4	12.2	---
H	2397.0	D	653615.8,5803659.3	20.6	1.8	94.1	23.9	66.5	13.7	14.9	17.1	---
I	2393.7	B	653695.0,5803734.1	16.4	5.3	120.2	34.9	88.3	9.8	6.7	21.0	10.3
J	2391.7	D	653741.5,5803780.4	9.9	4.2	0.0	34.9	10.7	17.1	3.9	30.6	61.4
K	2388.9	B?	653803.3,5803845.9	8.5	0.9	204.0	32.9	100.4	0.0	5.6	25.0	12.0
L	2387.2	E	653838.9,5803885.2	91.2	29.7	199.1	118.4	281.8	115.5	1.0	0.0	8.9
M	2377.1	S?	654047.2,5804095.8	20.6	28.8	46.4	104.9	215.3	152.4	1.0	0.0	---
N	2369.4	S?	654216.8,5804251.1	14.1	27.9	48.3	99.3	216.7	171.1	1.0	0.0	---
O	2361.8	D	654372.6,5804412.6	33.1	7.0	125.9	59.0	118.8	25.5	15.6	11.3	103.7
P	2357.7	B?	654454.6,5804503.5	2.4	9.0	184.6	59.1	149.4	3.9	0.5	1.0	---
Q	2353.8	D	654539.2,5804591.3	8.2	0.0	4.9	0.0	0.0	0.0	7.8	20.4	---
R	2348.2	B?	654670.9,5804716.8	8.2	5.3	0.0	13.3	10.0	23.9	2.1	29.7	10.9
S	2344.7	B	654758.2,5804794.1	9.9	5.3	146.8	4.0	49.0	4.1	2.8	31.1	54.6
T	2342.6	D	654811.4,5804843.3	11.1	7.1	44.5	21.9	50.6	2.3	2.4	23.8	---

EM Anomaly List : 11007-3, McKaygold Area, Likely, B.C.

CX=COAXIAL,CP=COPLANAR			Note: EM amplitudes are local for types B,D,T and are absolute for all others		Estimated depth may be unreliable because the strongest part of the conductor may be deeper or to one side of the flight line, or because of a shallow dip or magnetite/overburden effects							
Label Fid		Interp	XUTM (m), YUTM (m)	CXI5500_LLEVHz Real (ppm)	CXQ5500_LLEVHz Quad (ppm)	CPI7200_LLEVHz Real (ppm)	CPQ7200_LLEVHz Quad (ppm)	CPI56K_LLEVHz Real (ppm)	CPQ56K_LLEVHz Quad (ppm)	Conductance (siemens)	Depth (metres)	Magnetic Corr. (nT)
U	2338.2	B	654925.0,5804955.5	18.1	2.8	41.6	3.1	15.0	0.0	9.2	8.2	---
V	2330.8	H	655121.2,5805161.5	12.8	9.1	48.9	31.7	82.7	69.6	1.3	18.0	---
W	2322.4	\	655340.4,5805386.7	11.0	8.6	0.0	28.9	60.8	21.7	1.8	14.7	---
X	2296.3	D	656006.8,5806056.7	16.2	1.1	30.2	14.1	41.8	2.2	13.0	26.6	38.0
Y	2294.2	D	656055.5,5806109.5	13.6	8.4	39.0	12.2	14.9	3.6	2.7	20.6	---
Z	2289.7	B	656161.5,5806223.8	26.7	8.6	109.8	60.0	142.0	14.6	8.0	15.5	22.1
AA	2284.4	E	656293.3,5806353.6	44.9	30.0	94.3	92.0	191.5	117.8	1.0	0.9	20.5
AB	2269.8	B	656651.5,5806692.1	28.1	10.4	89.7	49.8	83.3	49.2	6.7	9.7	53.2
LINE 30470		**FLIGHT 22**										
A	2504.9	H	653238.6,5802995.5	78.0	69.4	237.0	200.9	425.4	245.8	1.6	6.0	65.6
B	2509.6	D	653348.1,5803103.4	46.8	16.1	141.4	59.0	117.9	16.9	8.8	7.9	---
C	2513.7	B?	653440.7,5803197.8	46.9	0.3	117.4	34.5	0.0	30.8	102.4	9.0	8.6
D	2515.8	/	653488.4,5803246.2	27.2	12.3	80.4	46.7	21.2	0.0	5.1	13.4	34.3
E	2519.7	D	653577.4,5803335.8	31.5	11.6	53.1	27.3	25.9	36.3	7.0	16.5	8.3
F	2525.5	D	653714.5,5803468.5	4.7	0.3	84.5	41.6	84.6	11.7	3.6	41.9	---
G	2529.7	D	653813.8,5803566.7	84.2	11.0	133.9	42.0	110.2	66.8	44.3	4.3	24.5
H	2533.3	D	653897.8,5803652.5	48.0	0.0	153.0	35.3	103.8	9.0	123.2	9.5	---
I	2543.4	D	654133.3,5803894.8	17.2	5.1	43.7	27.1	38.9	10.1	7.8	21.6	22.1
J	2558.9	D	654506.7,5804261.9	15.3	2.0	64.9	0.0	68.2	9.6	9.0	17.8	122.1
K	2561.1	D	654557.5,5804312.0	28.7	8.3	81.1	29.8	68.2	39.9	9.5	12.7	5.4
L	2564.4	D	654632.3,5804387.2	13.3	1.4	0.0	15.4	6.1	1.3	8.9	17.1	---
M	2570.0	B	654762.1,5804523.2	11.7	0.0	21.6	0.0	10.6	0.0	12.7	15.5	23.0
N	2574.7	B	654876.5,5804639.4	20.6	8.0	42.5	36.8	23.7	12.0	5.7	11.8	13.6
O	2577.4	B	654942.2,5804705.5	20.6	8.0	71.1	36.8	8.4	12.0	5.7	11.8	---
P	2589.2	D	655220.2,5804982.6	14.3	4.5	42.5	55.8	59.5	1.8	6.8	21.5	---
Q	2594.7	D	655336.8,5805097.0	31.3	1.2	131.4	34.6	48.6	0.0	36.2	14.1	9.1
R	2601.2	/	655466.6,5805228.1	54.4	0.6	271.5	85.0	193.2	72.2	114.0	12.7	67.8
S	2641.8	B	656229.7,5805987.7	18.6	5.8	152.6	14.7	51.9	91.4	7.4	29.9	34.9

EM Anomaly List : 11007-3, McKaygold Area, Likely, B.C.

CX=COAXIAL,CP=COPLANAR			Note: EM amplitudes are local for types B,D,T and are absolute for all others		Estimated depth may be unreliable because the strongest part of the conductor may be deeper or to one side of the flight line, or because of a shallow dip or magnetite/overburden effects							
Label Fid		Interp	XUTM (m), YUTM (m)	CXI5500_LLEVHz Real (ppm)	CXQ5500_LLEVHz Quad (ppm)	CPI7200_LLEVHz Real (ppm)	CPQ7200_LLEVHz Quad (ppm)	CPI56K_LLEVHz Real (ppm)	CPQ56K_LLEVHz Quad (ppm)	Conductance (siemens)	Depth (metres)	Magnetic Corr. (nT)
T	2645.5	B	656302.9,5806056.1	60.5	13.1	174.0	84.4	181.3	93.0	18.6	12.1	47.6
U	2650.9	D	656406.8,5806164.6	9.5	5.8	1.7	14.0	9.4	33.2	2.4	32.7	30.5
V	2670.0	/	656791.6,5806560.4	14.0	5.8	54.6	55.6	99.0	16.4	4.6	25.8	31.3
LINE 30480		**FLIGHT 22**										
A	2908.0	D	653509.5,5802982.6	13.3	0.0	32.6	21.8	31.1	9.2	15.3	23.8	---
B	2903.0	D	653628.1,5803099.3	21.6	0.6	79.1	23.8	37.5	0.4	24.8	20.5	42.6
C	2900.6	B?	653686.4,5803155.6	11.6	11.3	12.5	37.3	59.5	8.3	1.5	16.5	34.8
D	2898.2	D	653744.3,5803213.8	20.9	11.0	29.4	13.0	3.1	4.7	3.8	17.7	28.3
E	2895.6	B?	653806.7,5803277.3	35.1	9.8	134.5	58.8	125.1	50.0	10.7	15.9	18.1
F	2893.2	D	653863.9,5803335.3	40.4	11.1	134.5	58.8	108.9	25.1	11.5	11.4	---
G	2890.5	D	653927.9,5803399.9	18.5	10.7	34.8	34.7	28.9	25.1	3.2	18.2	38.1
H	2888.2	D	653982.8,5803453.7	9.3	17.0	34.8	33.4	29.1	5.0	0.7	3.1	---
I	2885.5	\	654047.4,5803516.6	51.1	8.1	148.2	61.5	126.4	2.8	28.3	7.0	87.2
J	2874.4	B?	654303.2,5803777.8	6.8	9.9	33.2	31.4	44.7	17.1	0.8	18.9	---
K	2871.3	D	654373.2,5803848.1	29.0	23.1	27.6	33.0	44.4	13.7	2.5	7.4	24.5
L	2853.6	D	654739.4,5804215.9	59.1	4.8	156.6	58.2	132.0	9.3	78.8	13.8	105.0
M	2847.8	D	654843.8,5804326.4	40.1	9.0	69.8	48.2	84.0	12.7	15.4	19.2	17.0
N	2841.3	D	654968.4,5804455.4	23.7	2.4	1.0	0.6	18.8	0.0	15.8	14.4	45.6
O	2837.0	B	655056.9,5804545.3	32.2	6.8	70.0	30.9	76.8	12.2	15.7	12.8	---
P	2832.2	B	655158.7,5804646.0	24.9	2.4	132.4	41.3	96.9	6.2	17.2	14.0	20.8
Q	2829.4	B	655219.2,5804705.6	24.9	4.3	132.4	39.9	96.9	15.7	19.2	16.3	---
R	2825.7	B?	655299.5,5804786.9	6.1	4.1	12.5	0.0	0.0	13.6	1.8	19.7	---
S	2821.8	D	655390.5,5804876.0	9.1	5.3	0.0	16.9	16.2	34.2	2.5	22.7	23.4
T	2817.6	D	655496.4,5804976.5	9.8	1.7	33.9	0.0	0.0	0.0	5.2	16.1	---
U	2815.5	S?	655548.3,5805028.4	39.5	36.7	118.0	127.3	265.7	139.7	1.0	0.0	---
V	2780.2	B?	656435.3,5805924.8	9.4	5.0	10.1	2.9	7.5	5.0	2.9	27.9	---
W	2775.2	D	656562.8,5806049.7	7.3	0.5	7.4	1.5	4.5	12.8	5.4	42.0	33.8
X	2767.0	\	656773.8,5806251.3	10.5	0.4	21.1	15.8	31.3	11.5	9.0	35.1	158.3

EM Anomaly List : 11007-3, McKaygold Area, Likely, B.C.

CX=COAXIAL,CP=COPLANAR			Note: EM amplitudes are local for types B,D,T and are absolute for all others		Estimated depth may be unreliable because the strongest part of the conductor may be deeper or to one side of the flight line, or because of a shallow dip or magnetite/overburden effects							
Label Fid		Interp	XUTM (m), YUTM (m)	CXI5500_LLEVHz Real (ppm)	CXQ5500_LLEVHz Quad (ppm)	CPI7200_LLEVHz Real (ppm)	CPQ7200_LLEVHz Quad (ppm)	CPI56K_LLEVHz Real (ppm)	CPQ56K_LLEVHz Quad (ppm)	Conductance (siemens)	Depth (metres)	Magnetic Corr. (nT)
Y	2764.3	\	656843.0,5806319.2	11.8	1.9	29.1	9.3	16.6	12.9	6.3	27.1	---
Z	2759.9	\	656952.9,5806438.8	17.1	5.5	0.0	33.0	55.3	21.7	6.9	23.8	38.6
LINE 30490		**FLIGHT 22**										
A	3259.5	D	653610.5,5802804.0	8.4	1.1	81.0	17.7	36.4	7.1	5.1	39.9	---
B	3261.9	D	653670.0,5802861.5	31.1	12.9	62.4	21.1	36.3	22.9	5.9	17.6	---
C	3266.5	D	653783.4,5802971.4	33.5	7.2	60.5	11.8	39.3	3.6	15.5	16.9	28.4
D	3268.5	B?	653831.8,5803018.9	33.5	14.2	20.5	23.5	62.3	9.9	5.9	13.2	9.2
E	3270.9	D	653889.2,5803076.9	10.4	3.8	10.6	21.5	4.3	7.0	4.9	37.1	102.8
F	3274.5	D	653975.7,5803165.0	41.6	15.5	45.6	34.7	106.8	4.9	7.6	8.8	---
G	3276.9	D	654034.0,5803224.5	19.0	2.8	45.6	12.6	106.8	27.5	9.9	20.6	---
H	3279.4	D	654094.5,5803286.6	26.8	0.0	42.6	38.0	1.3	0.0	46.2	19.0	---
I	3282.7	D	654173.8,5803369.3	56.9	26.8	155.8	34.3	159.0	23.7	6.1	2.0	81.0
J	3317.0	B	654998.3,5804182.9	7.3	0.0	43.6	5.9	25.6	32.1	6.7	30.4	17.8
K	3321.7	B	655115.2,5804304.2	10.0	8.8	27.0	24.1	34.8	13.4	1.6	11.5	---
L	3326.9	B	655248.8,5804443.0	10.8	1.7	20.3	5.6	17.5	3.3	5.9	18.2	15.0
M	3332.9	B	655400.5,5804596.6	35.2	3.7	146.7	30.8	87.5	32.9	45.9	8.3	---
N	3334.9	B	655449.8,5804645.6	39.8	3.7	159.9	32.7	87.5	30.9	57.5	6.4	---
O	3346.4	E	655711.8,5804903.2	17.6	17.2	22.1	33.1	75.4	82.5	1.0	0.0	---
P	3363.7	H	656064.7,5805252.4	4.0	9.1	13.8	25.6	45.1	110.7	1.0	31.8	13.9
Q	3397.3	B	656667.9,5805859.6	16.2	7.4	81.0	27.6	61.7	37.2	4.2	22.3	---
R	3413.9	D	656987.9,5806180.4	9.2	2.0	5.9	18.3	26.0	11.9	4.4	30.5	36.0
LINE 30500		**FLIGHT 22**										
A	3670.3	\	653832.1,5802737.1	54.0	9.0	106.2	48.5	26.8	19.9	26.5	10.7	---
B	3665.0	D	653965.5,5802869.3	37.4	7.6	119.6	43.3	142.8	1.0	17.4	15.6	63.2
C	3658.2	B?	654136.5,5803044.2	28.9	4.1	39.4	6.3	50.5	16.9	27.1	16.1	---
D	3655.5	D	654203.3,5803111.8	28.9	8.3	37.1	12.4	41.5	5.8	9.6	14.4	---
E	3652.3	B	654281.2,5803189.4	39.9	5.8	87.6	20.2	51.6	2.9	29.7	7.1	63.4
F	3648.8	\	654366.1,5803272.5	21.1	2.6	54.2	17.0	29.2	16.0	12.5	11.4	17.8

EM Anomaly List : 11007-3, McKaygold Area, Likely, B.C.

CX=COAXIAL,CP=COPLANAR			Note: EM amplitudes are local for types B,D,T and are absolute for all others		Estimated depth may be unreliable because the strongest part of the conductor may be deeper or to one side of the flight line, or because of a shallow dip or magnetite/overburden effects							
Label Fid		Interp	XUTM (m), YUTM (m)	CXI5500_LLEVHz Real (ppm)	CXQ5500_LLEVHz Quad (ppm)	CPI7200_LLEVHz Real (ppm)	CPQ7200_LLEVHz Quad (ppm)	CPI56K_LLEVHz Real (ppm)	CPQ56K_LLEVHz Quad (ppm)	Conductance (siemens)	Depth (metres)	Magnetic Corr. (nT)
G	3607.3	E	655199.8,5804114.5	17.7	21.5	57.0	51.9	117.7	151.9	1.0	0.0	8.3
H	3601.8	B	655297.7,5804219.5	11.7	11.6	104.8	37.7	79.3	8.5	1.4	13.8	---
I	3595.8	B	655415.0,5804334.5	34.7	9.3	122.1	25.9	82.6	1.8	11.4	12.4	35.7
J	3590.0	B	655529.8,5804460.7	12.8	7.3	28.0	17.4	52.6	18.6	2.9	20.6	14.9
K	3578.1	B	655777.7,5804709.9	14.2	3.0	41.5	8.0	29.6	0.8	11.8	4.7	10.9
L	3572.6	D	655907.3,5804826.5	13.4	6.1	22.0	12.2	23.0	9.5	4.0	7.5	---
M	3559.7	D	656204.6,5805125.4	15.7	11.6	14.6	16.3	17.3	38.9	2.2	25.1	20.2
N	3535.3	B?	656755.8,5805683.0	9.4	5.8	19.5	28.1	41.6	18.7	2.4	33.7	---
O	3531.4	H	656856.2,5805780.5	39.3	23.9	120.6	80.0	179.7	121.1	1.6	13.9	16.9
P	3523.4	H	657070.4,5805982.3	31.2	19.8	96.6	58.3	144.4	91.2	1.6	12.1	49.0
Q	3518.6	H	657195.5,5806104.0	33.6	18.2	96.3	47.7	121.7	61.7	1.9	17.6	30.1
LINE 30510		**FLIGHT 22**										
A	3775.9	B?	653807.2,5802453.1	22.6	24.8	14.3	55.2	82.8	36.0	1.6	0.0	---
B	3783.9	D	653994.0,5802631.7	25.3	5.4	36.5	24.6	35.8	6.6	14.4	9.7	---
C	3790.4	B	654147.4,5802775.2	61.7	11.2	243.0	109.4	237.3	42.5	24.5	6.3	197.9
D	3795.3	D	654260.9,5802890.7	8.2	5.0	5.0	3.4	0.0	7.0	2.3	27.4	---
E	3798.3	D	654328.2,5802962.7	27.0	10.5	31.4	15.9	17.2	19.9	6.2	11.7	---
F	3802.6	B	654425.7,5803062.9	76.5	27.5	167.1	82.8	151.2	45.1	9.7	2.2	---
G	3807.5	E	654537.7,5803176.4	61.0	27.8	126.1	76.6	181.0	70.6	1.0	0.0	---
H	3869.4	B	655870.1,5804490.2	43.7	12.4	84.6	20.5	124.6	43.4	11.3	6.3	10.0
I	3872.0	E	655932.7,5804555.6	96.3	23.1	320.4	80.0	301.7	39.4	2.1	0.0	7.4
J	3890.1	D	656344.7,5804961.1	38.6	9.7	169.0	76.3	183.7	19.3	12.9	10.2	29.0
K	3899.7	D	656531.4,5805155.0	28.0	10.5	148.4	30.8	145.6	0.0	6.6	12.4	---
L	3902.1	B	656576.3,5805201.0	10.0	10.5	87.9	66.7	72.9	35.9	1.3	28.5	90.4
M	3917.4	B	656866.9,5805489.7	93.2	22.8	431.3	129.1	322.5	48.2	18.0	4.3	58.5
N	3919.5	B	656905.9,5805531.9	93.2	22.8	431.3	97.5	322.5	56.4	18.0	4.3	---
O	3924.2	B	656993.1,5805622.7	4.0	1.2	49.5	19.4	31.3	6.8	2.2	32.3	9.6
P	3942.4	B?	657330.7,5805948.3	13.4	5.3	9.8	11.7	23.3	0.8	4.8	8.5	51.0

EM Anomaly List : 11007-3, McKaygold Area, Likely, B.C.

CX=COAXIAL,CP=COPLANAR			Note: EM amplitudes are local for types B,D,T and are absolute for all others		Estimated depth may be unreliable because the strongest part of the conductor may be deeper or to one side of the flight line, or because of a shallow dip or magnetite/overburden effects							
Label Fid		Interp	XUTM (m), YUTM (m)	CXI5500_LLEVHz Real (ppm)	CXQ5500_LLEVHz Quad (ppm)	CPI7200_LLEVHz Real (ppm)	CPQ7200_LLEVHz Quad (ppm)	CPI56K_LLEVHz Real (ppm)	CPQ56K_LLEVHz Quad (ppm)	Conductance (siemens)	Depth (metres)	Magnetic Corr. (nT)
LINE 30520	**FLIGHT 22**											
A	4221.9	D	653995.3,5802352.6	27.6	21.7	64.6	83.1	138.7	63.5	2.5	5.9	---
B	4215.5	D	654138.1,5802485.5	10.0	1.3	10.5	6.1	2.7	0.0	6.2	21.2	9.0
C	4213.1	D	654190.6,5802538.3	11.0	10.1	39.5	42.5	61.2	71.2	1.6	18.0	---
D	4210.9	D	654238.2,5802587.0	19.8	5.0	39.5	42.5	61.2	71.2	10.1	25.2	---
E	4207.6	D	654311.2,5802659.0	32.7	20.1	51.5	77.8	109.1	39.4	3.6	9.9	62.6
F	4204.7	D	654370.2,5802724.8	38.1	22.6	51.5	12.1	9.7	9.5	4.0	4.8	---
G	4196.7	D	654543.9,5802907.5	3.6	7.4	30.9	3.8	4.3	0.0	0.5	8.7	---
H	4193.9	D	654611.0,5802973.8	20.0	7.3	30.9	15.0	70.5	24.9	6.1	16.4	19.7
I	4188.4	B	654748.5,5803100.9	57.9	18.8	193.7	92.1	207.9	55.5	10.3	0.6	16.5
J	4181.7	\	654904.7,5803247.5	34.6	4.8	82.2	22.9	58.0	12.3	29.6	3.9	---
K	4169.4	D	655115.6,5803449.4	13.9	13.1	11.6	18.5	31.0	38.0	1.6	15.4	43.9
L	4125.4	B	655882.9,5804239.1	2.3	0.6	26.7	5.8	30.4	1.1	---	---	---
M	4118.6	D	656016.4,5804372.0	17.3	27.9	110.0	36.9	154.9	46.9	1.0	0.5	25.5
N	4115.8	D	656067.8,5804425.0	46.0	29.9	110.0	46.3	188.8	58.9	3.8	4.3	---
O	4098.2	D	656464.1,5804806.9	12.4	10.3	101.6	7.5	78.4	0.0	1.8	12.0	17.1
P	4095.5	D	656538.2,5804880.7	18.3	8.3	97.5	36.3	98.8	16.4	4.4	19.3	---
Q	4084.0	D	656834.6,5805189.5	6.3	2.7	19.0	7.5	9.4	8.8	2.4	22.2	15.4
R	4079.9	D	656938.4,5805289.2	7.3	4.4	30.2	0.0	0.6	2.3	2.2	20.9	---
S	4076.6	B?	657025.0,5805369.7	8.0	3.0	46.1	17.5	43.1	11.3	4.4	28.8	6.7
T	4070.6	B	657177.5,5805527.4	3.2	1.5	24.7	3.8	17.7	1.6	1.7	5.7	---
U	4061.5	B?	657413.1,5805763.0	7.7	0.5	11.8	8.0	13.3	1.7	5.9	9.0	---
V	4057.4	D	657527.4,5805861.5	7.8	4.9	39.2	12.1	30.3	26.1	2.2	28.3	6.7
LINE 30530	**FLIGHT 22**											
A	4552.6	D	654070.9,5802131.9	7.8	3.5	20.9	24.6	33.8	6.7	3.4	38.3	19.7
B	4556.9	D	654166.8,5802225.7	24.4	13.6	56.2	43.9	75.9	24.9	3.7	5.0	---
C	4564.5	D	654341.1,5802399.9	35.9	24.4	39.6	27.9	50.8	43.2	3.3	3.1	---
D	4567.2	D	654402.8,5802462.4	20.2	2.7	50.1	10.7	21.9	39.2	11.3	17.0	---

EM Anomaly List : 11007-3, McKaygold Area, Likely, B.C.

CX=COAXIAL,CP=COPLANAR			Note: EM amplitudes are local for types B,D,T and are absolute for all others		Estimated depth may be unreliable because the strongest part of the conductor may be deeper or to one side of the flight line, or because of a shallow dip or magnetite/overburden effects							
Label Fid		Interp	XUTM (m), YUTM (m)	CXI5500_LLEVHz Real (ppm)	CXQ5500_LLEVHz Quad (ppm)	CPI7200_LLEVHz Real (ppm)	CPQ7200_LLEVHz Quad (ppm)	CPI56K_LLEVHz Real (ppm)	CPQ56K_LLEVHz Quad (ppm)	Conductance (siemens)	Depth (metres)	Magnetic Corr. (nT)
E	4571.4	D	654499.0,5802564.0	18.0	1.1	13.6	3.8	0.0	5.5	15.4	19.1	21.6
F	4574.6	D	654575.7,5802642.1	15.7	3.8	41.3	16.0	22.9	0.0	10.0	26.3	28.6
G	4576.9	D	654631.9,5802697.0	15.4	8.8	17.8	12.6	1.7	19.7	3.1	19.9	---
H	4579.0	B?	654683.0,5802745.4	6.0	8.8	79.8	3.1	1.7	0.8	0.7	11.1	---
I	4582.6	D	654766.7,5802829.3	9.5	18.0	62.8	38.9	86.0	29.6	0.7	7.1	---
J	4590.6	B	654946.4,5803003.3	19.1	5.1	144.2	48.7	104.3	37.5	9.4	9.0	---
K	4594.0	B?	655023.9,5803073.3	7.6	5.1	144.2	48.7	104.3	37.7	2.0	27.4	56.4
L	4598.6	B?	655126.5,5803165.4	1.9	6.5	2.0	0.0	2.0	0.0	0.5	0.0	---
M	4649.8	D	656212.4,5804274.7	10.4	6.7	17.7	12.7	14.5	24.1	2.3	18.4	24.3
N	4652.7	B	656288.2,5804344.2	21.9	10.8	108.7	46.5	91.9	36.8	4.2	10.1	---
O	4664.1	B	656565.4,5804620.2	33.5	3.3	76.6	12.7	47.2	1.7	49.8	1.4	35.2
P	4668.4	D	656653.8,5804712.8	7.9	3.6	0.0	0.0	0.0	0.6	3.4	32.4	18.5
Q	4671.8	D	656722.3,5804781.9	34.7	5.8	54.7	17.3	61.2	23.1	23.0	10.0	---
R	4675.3	D	656790.8,5804852.1	12.0	17.0	34.7	8.2	5.6	26.0	1.0	9.2	15.3
S	4681.7	D	656914.6,5804973.0	46.1	9.5	42.5	24.3	36.4	25.1	18.3	12.6	---
T	4684.9	D	656972.1,5805029.9	8.9	0.0	39.3	2.3	0.0	0.9	8.6	32.1	47.3
U	4690.8	D	657070.2,5805131.3	6.0	16.2	137.0	36.8	86.8	37.3	0.4	0.9	---
V	4693.7	B?	657114.5,5805177.2	24.8	19.2	155.8	74.1	153.4	41.2	2.5	8.8	66.0
W	4706.5	H	657316.3,5805371.4	37.0	12.2	123.4	37.1	121.7	16.1	3.1	0.0	---
X	4721.3	B?	657581.3,5805636.7	8.7	3.9	43.6	22.0	40.8	2.4	3.4	16.5	9.0
Y	4728.2	B?	657694.4,5805749.2	8.4	4.6	9.3	11.0	25.0	15.7	2.6	20.3	---
LINE 30540		**FLIGHT 22**										
A	5026.6	\	654318.9,5802099.9	53.6	21.1	131.9	86.0	144.0	70.1	7.6	6.0	25.8
B	5020.3	B?	654443.5,5802222.8	6.4	3.5	15.0	5.0	11.9	6.4	2.4	30.3	---
C	5016.7	D	654511.2,5802295.7	15.2	7.5	19.6	5.8	8.7	7.7	3.7	12.0	---
D	5012.7	D	654594.5,5802377.5	21.0	12.2	8.6	5.0	29.4	6.8	3.3	5.2	---
E	5008.4	D	654687.2,5802467.4	22.6	16.0	33.1	8.9	21.2	14.8	2.7	2.5	---
F	5004.1	D	654779.2,5802555.4	5.2	0.7	26.0	12.2	28.4	3.8	3.4	16.8	11.7

EM Anomaly List : 11007-3, McKaygold Area, Likely, B.C.

CX=COAXIAL,CP=COPLANAR			Note: EM amplitudes are local for types B,D,T and are absolute for all others		Estimated depth may be unreliable because the strongest part of the conductor may be deeper or to one side of the flight line, or because of a shallow dip or magnetite/overburden effects							
Label Fid		Interp	XUTM (m), YUTM (m)	CXI5500_LLEVHz Real (ppm)	CXQ5500_LLEVHz Quad (ppm)	CPI7200_LLEVHz Real (ppm)	CPQ7200_LLEVHz Quad (ppm)	CPI56K_LLEVHz Real (ppm)	CPQ56K_LLEVHz Quad (ppm)	Conductance (siemens)	Depth (metres)	Magnetic Corr. (nT)
G	4997.8	D	654906.0,5802688.1	12.6	8.5	10.9	24.6	31.8	21.1	2.3	12.0	---
H	4991.6	B	655031.6,5802818.0	4.8	6.1	17.7	32.0	51.5	28.2	0.8	15.2	---
I	4985.9	\	655143.2,5802926.2	43.5	2.7	58.4	34.8	58.2	0.0	40.4	3.5	29.4
J	4979.3	D	655268.5,5803048.1	7.5	0.0	41.3	0.0	0.0	0.0	7.0	16.0	---
K	4975.8	D	655337.6,5803116.9	18.0	32.2	31.1	59.6	110.0	83.6	0.9	4.5	17.5
L	4972.1	E	655399.7,5803187.2	39.8	55.2	73.8	133.0	273.3	205.0	1.0	0.0	---
M	4921.5	E	656061.4,5803854.0	22.9	10.4	65.3	44.3	104.0	57.4	1.0	0.0	6.0
N	4909.6	B	656293.3,5804085.2	15.9	3.6	54.6	11.8	15.5	1.3	11.0	13.4	29.5
O	4902.4	D	656436.5,5804227.2	24.2	11.6	100.2	65.4	121.9	25.6	4.5	17.9	19.4
P	4899.8	D	656494.0,5804278.8	29.5	1.3	156.2	35.1	107.5	7.5	31.0	16.6	---
Q	4884.2	B?	656853.9,5804621.3	7.9	0.7	4.5	7.5	0.9	12.7	5.5	22.6	20.7
R	4879.9	D	656965.2,5804726.8	13.3	10.6	49.3	16.5	24.9	20.3	2.0	11.7	---
S	4876.9	D	657038.1,5804803.6	31.8	0.0	41.1	24.8	67.4	3.5	61.4	10.0	---
T	4874.2	B?	657097.8,5804873.1	6.1	6.4	91.8	27.6	63.8	2.2	1.1	19.1	54.5
U	4871.9	D	657147.6,5804930.0	19.3	4.2	91.8	22.0	63.8	20.0	12.4	20.5	---
V	4861.7	B	657381.9,5805165.5	30.1	6.5	104.3	36.7	89.0	7.5	14.8	8.8	---
W	4844.8	B	657790.8,5805583.0	32.4	11.5	89.0	42.3	88.9	10.1	7.5	0.0	---
LINE 30550		**FLIGHT 22**										
A	5148.3	S?	654465.9,5801971.2	26.0	20.6	57.2	55.8	110.9	49.2	1.0	0.0	23.1
B	5160.0	D?	654749.0,5802238.8	7.0	1.4	28.9	1.3	22.6	2.0	3.7	17.9	---
C	5162.8	B?	654812.2,5802301.7	6.3	2.4	9.1	6.4	9.5	14.7	2.5	14.2	---
D	5168.8	D	654938.1,5802434.1	8.5	1.0	13.6	0.9	6.9	1.3	5.5	11.2	12.9
E	5174.4	D	655055.4,5802555.7	37.2	18.7	49.0	77.1	118.5	72.0	4.8	6.6	33.0
F	5181.4	D	655200.6,5802714.7	28.0	7.9	32.4	14.2	29.0	11.8	9.8	7.3	17.3
G	5186.0	D	655297.0,5802812.8	34.2	9.5	75.7	31.6	64.8	17.1	10.8	0.8	18.0
H	5191.5	B?	655415.9,5802916.0	3.7	0.0	0.2	25.8	22.2	8.5	3.2	10.7	---
I	5207.3	S?	655660.3,5803146.1	12.4	26.7	44.5	68.5	132.6	112.5	1.0	0.0	11.4
J	5222.7	E	655843.9,5803319.9	8.5	13.2	8.9	19.0	36.9	27.2	1.0	0.0	70.2

EM Anomaly List : 11007-3, McKaygold Area, Likely, B.C.

CX=COAXIAL,CP=COPLANAR			Note: EM amplitudes are local for types B,D,T and are absolute for all others		Estimated depth may be unreliable because the strongest part of the conductor may be deeper or to one side of the flight line, or because of a shallow dip or magnetite/overburden effects							
Label Fid		Interp	XUTM (m), YUTM (m)	CXI5500_LLEVHz Real (ppm)	CXQ5500_LLEVHz Quad (ppm)	CPI7200_LLEVHz Real (ppm)	CPQ7200_LLEVHz Quad (ppm)	CPI56K_LLEVHz Real (ppm)	CPQ56K_LLEVHz Quad (ppm)	Conductance (siemens)	Depth (metres)	Magnetic Corr. (nT)
K	5247.4	E	656242.5,5803761.0	14.6	7.5	33.9	22.3	49.2	23.1	1.0	0.0	---
L	5263.4	B	656574.3,5804055.5	14.0	2.1	18.7	14.3	27.9	12.5	7.6	12.5	9.6
M	5270.1	/	656703.4,5804189.4	22.1	5.3	79.9	38.0	63.3	25.3	11.3	15.9	6.1
N	5275.3	B?	656804.1,5804299.8	5.6	0.4	11.5	3.5	5.4	0.4	4.1	19.4	---
O	5284.5	B?	656985.6,5804485.9	6.7	2.5	20.9	4.1	14.5	1.4	2.6	12.9	---
P	5290.0	B	657102.7,5804592.2	50.2	8.8	194.3	56.9	118.7	2.0	24.0	3.9	---
Q	5292.5	E	657151.0,5804641.3	110.7	44.2	323.3	164.3	398.8	105.8	1.2	0.0	---
R	5298.5	/	657258.1,5804757.6	48.8	11.1	66.7	34.7	44.8	3.0	16.2	8.1	54.4
S	5307.9	B	657418.5,5804919.7	46.4	14.9	163.1	69.8	161.9	0.0	9.6	4.6	---
T	5313.8	B	657516.2,5805015.6	23.6	1.4	96.8	22.4	36.2	6.6	20.9	12.6	---
U	5327.5	B?	657734.2,5805234.4	10.3	2.0	17.9	26.1	66.6	40.3	5.1	18.7	70.6
V	5341.5	H	657933.7,5805421.4	34.0	16.0	117.4	52.2	130.5	40.2	2.1	8.3	---
LINE 30560		**FLIGHT 22**										
A	5697.8	B?	654505.5,5801708.2	8.6	1.4	34.9	7.2	6.8	0.0	4.9	2.9	28.6
B	5692.6	\	654611.8,5801801.6	32.8	10.9	37.6	20.5	24.9	22.5	8.2	6.5	48.7
C	5685.0	B?	654758.7,5801955.5	8.8	9.6	6.0	24.5	36.2	12.6	1.2	12.0	13.7
D	5672.1	D	654989.2,5802205.2	18.0	5.7	34.5	15.0	34.2	4.9	7.3	11.8	---
E	5665.6	B	655117.1,5802325.2	22.1	4.5	90.5	28.9	79.1	2.7	14.6	7.5	---
F	5660.9	D	655198.3,5802412.7	9.1	4.0	9.9	7.5	19.7	3.6	3.6	23.3	25.6
G	5653.4	D	655326.8,5802543.7	19.5	5.3	27.9	17.5	20.1	19.1	9.2	14.9	---
H	5646.0	\	655475.7,5802687.3	49.4	11.7	138.4	66.6	145.3	41.3	15.3	1.1	23.2
I	5641.8	B	655569.3,5802780.4	16.7	82.8	2.7	0.0	0.0	0.0	0.4	0.0	---
J	5638.8	S?	655631.5,5802837.9	128.6	124.1	504.3	345.9	750.6	238.7	1.2	0.0	59.1
K	5626.5	B?	655788.2,5803000.6	54.5	14.5	4.7	24.8	55.1	45.4	13.3	7.6	66.1
L	5619.2	D	655830.9,5803055.7	54.0	41.7	49.9	84.4	181.2	67.5	3.2	0.0	---
M	5568.1	B	656376.0,5803619.8	16.1	0.6	19.7	3.5	46.5	9.3	15.9	12.0	---
N	5554.6	B	656617.3,5803831.4	26.8	6.9	94.8	20.3	69.5	16.5	11.1	3.2	19.4
O	5543.6	B?	656779.9,5803998.9	3.5	0.0	6.6	0.0	0.0	0.6	3.0	37.5	---

EM Anomaly List : 11007-3, McKaygold Area, Likely, B.C.

CX=COAXIAL,CP=COPLANAR			Note: EM amplitudes are local for types B,D,T and are absolute for all others		Estimated depth may be unreliable because the strongest part of the conductor may be deeper or to one side of the flight line, or because of a shallow dip or magnetite/overburden effects							
Label Fid		Interp	XUTM (m), YUTM (m)	CXI5500_LLEVHz Real (ppm)	CXQ5500_LLEVHz Quad (ppm)	CPI7200_LLEVHz Real (ppm)	CPQ7200_LLEVHz Quad (ppm)	CPI56K_LLEVHz Real (ppm)	CPQ56K_LLEVHz Quad (ppm)	Conductance (siemens)	Depth (metres)	Magnetic Corr. (nT)
P	5539.9	D	656835.5,5804057.2	41.5	2.7	114.2	54.2	117.0	4.5	36.8	8.5	19.5
Q	5533.7	D	656946.5,5804163.9	11.3	2.2	5.8	6.0	0.0	2.6	5.5	23.5	---
R	5530.6	B?	657003.7,5804222.9	6.1	0.0	5.8	4.6	0.0	0.6	5.3	26.6	---
S	5526.8	B?	657076.1,5804302.1	4.5	0.0	15.9	0.0	0.0	0.0	3.9	8.6	---
T	5519.2	B	657242.9,5804470.9	41.8	8.3	148.6	42.0	119.1	10.8	18.7	3.3	113.4
U	5517.1	B?	657294.8,5804518.1	41.8	3.4	146.5	42.0	119.1	10.8	71.0	4.6	10.9
V	5511.7	H	657433.3,5804643.7	63.8	31.4	191.4	114.2	262.4	82.4	1.9	0.5	---
W	5504.5	H	657602.6,5804818.8	50.5	22.4	186.0	72.0	196.2	37.7	2.7	0.0	---
X	5481.8	B	658068.6,5805282.3	18.4	1.2	6.2	6.1	12.5	0.8	15.1	5.7	70.7
LINE 30570		**FLIGHT 22**										
A	5992.7	S?	655022.6,5801934.1	30.0	24.0	85.1	72.0	139.9	51.4	1.0	0.0	7.2
B	5995.8	S?	655091.1,5802004.7	30.6	27.1	75.5	67.9	136.8	74.2	1.0	0.0	---
C	6015.0	D	655517.5,5802433.4	15.2	2.1	24.3	6.0	4.4	12.0	8.7	12.1	---
D	6018.3	B	655586.2,5802511.0	26.6	1.4	75.3	19.3	54.5	8.2	25.6	2.2	34.2
E	6027.5	B	655765.1,5802703.8	44.1	6.9	148.4	5.6	108.7	3.4	27.1	0.0	62.2
F	6042.8	B?	655944.8,5802857.4	19.2	36.9	48.6	75.4	159.7	130.5	0.9	0.0	44.5
G	6101.7	E	656565.1,5803476.4	13.6	5.6	25.8	15.9	33.4	27.8	1.0	0.0	---
H	6110.1	D	656719.1,5803634.6	10.3	1.3	0.0	11.9	4.4	13.9	6.3	14.0	26.0
I	6114.7	D	656805.4,5803735.5	14.6	0.1	52.8	6.3	13.5	0.6	16.7	4.8	9.9
J	6135.5	B	657190.3,5804116.6	18.6	11.8	53.7	28.4	38.4	22.3	2.9	0.5	12.2
K	6145.4	B	657389.9,5804320.9	28.5	3.4	82.7	19.3	68.1	7.8	34.7	7.8	52.0
L	6150.5	D	657483.4,5804417.1	10.9	7.1	17.7	38.2	56.2	7.6	2.3	18.3	---
M	6154.5	D	657551.8,5804486.6	10.2	5.4	42.7	14.3	9.4	6.7	2.9	25.7	---
N	6161.8	D	657677.0,5804606.3	19.8	2.4	25.2	0.0	0.0	1.7	11.8	16.2	---
O	6167.7	D	657767.3,5804701.6	6.9	13.3	0.3	2.6	0.6	38.9	0.6	14.2	57.0
P	6175.9	B	657884.0,5804819.3	37.4	2.6	94.0	33.8	81.0	1.3	31.5	8.8	17.5
LINE 30580		**FLIGHT 22**										
A	6569.8	D	654782.6,5801418.9	11.6	2.6	0.0	7.0	9.8	8.5	5.1	19.3	---

EM Anomaly List : 11007-3, McKaygold Area, Likely, B.C.

CX=COAXIAL,CP=COPLANAR			Note: EM amplitudes are local for types B,D,T and are absolute for all others		Estimated depth may be unreliable because the strongest part of the conductor may be deeper or to one side of the flight line, or because of a shallow dip or magnetite/overburden effects							
Label Fid		**Interp**	**XUTM (m), YUTM (m)**	**CXI5500_LLEVHz Real (ppm)**	**CXQ5500_LLEVHz Quad (ppm)**	**CPI7200_LLEVHz Real (ppm)**	**CPQ7200_LLEVHz Quad (ppm)**	**CPI56K_LLEVHz Real (ppm)**	**CPQ56K_LLEVHz Quad (ppm)**	**Conductance (siemens)**	**Depth (metres)**	**Magnetic Corr. (nT)**
B	6564.9	B	654886.0,5801531.6	23.6	8.8	33.4	46.6	74.9	25.2	6.2	18.6	14.3
C	6550.3	D	655199.5,5801837.1	10.0	5.4	2.3	0.0	0.0	24.5	2.9	35.6	19.5
D	6546.2	B?	655280.7,5801923.6	31.1	3.5	87.9	89.1	139.2	36.7	40.0	20.3	---
E	6543.7	B?	655326.5,5801977.4	13.8	3.5	0.0	13.6	20.4	32.3	9.1	34.7	37.4
F	6537.8	D	655431.8,5802099.1	20.0	7.0	41.5	45.0	85.7	9.1	6.5	20.0	---
G	6536.0	D	655464.7,5802133.7	15.2	11.3	41.5	45.0	85.7	21.4	2.2	16.2	---
H	6528.7	D	655617.7,5802269.0	12.5	5.7	33.9	10.6	19.2	11.4	3.8	22.6	8.5
I	6525.9	D	655680.9,5802327.3	17.1	9.0	13.6	13.1	19.2	6.1	3.6	14.6	---
J	6523.2	D	655744.4,5802387.5	7.7	1.6	6.6	8.4	6.3	7.5	4.0	23.4	12.5
K	6518.9	D	655841.3,5802488.0	25.3	0.0	90.0	28.7	36.7	10.1	42.0	10.2	21.9
L	6515.5	D	655913.8,5802560.3	35.6	6.9	62.2	56.9	74.7	60.8	18.5	15.1	53.3
M	6510.4	B?	655995.8,5802654.4	4.3	0.1	110.4	0.5	50.6	2.8	3.5	45.8	148.8
N	6505.4	D	656050.1,5802716.3	93.5	28.5	217.2	43.9	195.0	54.8	13.2	7.5	---
O	6433.7	E	656716.1,5803374.7	34.8	10.1	68.0	25.8	87.8	43.7	1.0	0.0	---
P	6425.5	D	656822.3,5803476.3	15.3	6.0	1.3	0.4	1.5	4.3	5.0	20.1	8.6
Q	6421.2	B?	656883.7,5803528.2	17.7	11.4	133.0	37.1	123.6	16.3	2.7	21.1	40.6
R	6412.5	B	656985.7,5803645.6	34.2	12.8	115.9	18.8	12.0	31.1	7.0	14.6	6.1
S	6402.0	B?	657121.2,5803779.4	7.1	1.9	24.3	0.0	11.0	0.5	3.3	21.9	6.5
T	6394.2	D	657229.8,5803890.4	6.5	11.5	0.0	8.5	0.0	30.1	0.6	3.5	---
U	6390.0	B	657294.5,5803962.6	46.4	18.0	171.5	22.8	145.5	39.8	7.5	0.0	---
V	6384.8	E	657386.6,5804067.2	52.9	9.6	135.4	32.7	135.8	22.3	1.4	0.0	---
W	6369.8	H	657732.4,5804365.5	38.7	16.0	107.0	51.6	133.3	44.6	2.0	5.5	---
X	6357.2	B	658020.4,5804674.3	22.4	7.0	44.1	23.2	45.2	7.7	8.0	0.0	---
LINE 30590		**FLIGHT 22**										
A	6670.7	/	654989.0,5801348.6	10.8	2.9	31.7	16.4	28.7	6.7	4.4	10.0	---
B	6684.7	E	655317.8,5801678.5	31.7	28.6	78.2	87.8	191.2	93.2	1.0	0.0	9.7
C	6690.2	B	655445.9,5801808.5	25.4	4.4	81.2	45.2	88.8	0.4	19.3	12.0	---
D	6695.1	B	655563.1,5801926.8	12.6	4.6	64.1	40.4	80.0	16.2	5.2	20.9	---

EM Anomaly List : 11007-3, McKaygold Area, Likely, B.C.

CX=COAXIAL,CP=COPLANAR			Note: EM amplitudes are local for types B,D,T and are absolute for all others		Estimated depth may be unreliable because the strongest part of the conductor may be deeper or to one side of the flight line, or because of a shallow dip or magnetite/overburden effects							
Label Fid		Interp	XUTM (m), YUTM (m)	CXI5500_LLEVHz Real (ppm)	CXQ5500_LLEVHz Quad (ppm)	CPI7200_LLEVHz Real (ppm)	CPQ7200_LLEVHz Quad (ppm)	CPI56K_LLEVHz Real (ppm)	CPQ56K_LLEVHz Quad (ppm)	Conductance (siemens)	Depth (metres)	Magnetic Corr. (nT)
E	6697.2	D	655613.4,5801978.0	11.0	5.6	42.6	36.2	67.7	12.5	3.2	21.1	---
F	6700.3	B?	655687.3,5802055.8	6.9	7.3	9.3	20.8	20.2	8.5	1.1	19.9	---
G	6704.8	D	655794.5,5802170.9	15.8	0.9	18.2	4.2	6.8	0.1	13.6	14.2	17.8
H	6711.0	B	655939.7,5802318.8	25.6	0.0	43.9	2.5	35.4	8.2	42.9	3.7	22.7
I	6730.0	D	656184.0,5802539.0	25.9	24.8	25.2	28.5	43.5	73.2	2.0	0.0	76.0
J	6739.7	D	656264.2,5802611.6	17.1	5.4	41.0	8.9	11.4	0.8	7.1	0.0	---
K	6747.8	B?	656342.1,5802683.8	3.3	0.7	16.6	1.0	3.4	1.4	2.2	0.0	9.1
L	6785.6	B?	656910.3,5803290.4	6.8	1.7	23.3	8.1	12.7	3.8	3.4	19.1	6.2
M	6792.6	B	657037.5,5803417.3	117.3	34.1	336.9	106.5	335.3	49.2	15.1	0.0	23.2
N	6816.9	H	657493.1,5803850.9	39.7	6.6	126.1	18.3	107.7	9.3	6.9	0.0	15.5
O	6822.6	B	657596.5,5803957.7	7.8	16.0	29.3	5.5	38.3	42.2	0.6	0.0	---
P	6826.1	B?	657662.6,5804025.8	5.6	15.7	26.4	30.2	37.3	40.0	0.4	0.0	---
Q	6835.1	H	657837.5,5804204.1	36.5	13.5	114.5	43.2	130.7	32.7	2.5	0.0	---
R	6853.4	E	658104.3,5804492.3	29.8	25.5	103.0	97.3	207.1	86.7	1.0	0.0	6.2
S	6861.1	B	658206.1,5804591.2	18.2	3.1	137.3	67.0	158.7	14.0	17.4	24.7	13.1
T	6867.5	D	658292.7,5804665.6	16.7	7.4	50.6	3.9	14.9	28.4	4.4	18.2	---
U	6877.1	D	658415.9,5804790.0	11.6	6.9	21.9	18.1	36.8	9.9	2.6	17.4	11.7
V	6885.1	B?	658520.8,5804897.6	8.8	7.9	3.7	8.0	10.9	0.2	1.5	8.4	---
LINE 30600		**FLIGHT 22**										
A	7260.6	D	655065.9,5801155.3	42.1	10.5	21.9	24.7	17.9	38.0	13.5	11.8	---
B	7256.4	E	655160.0,5801234.8	53.9	29.0	140.7	92.3	202.3	73.8	1.0	0.0	---
C	7240.7	E	655469.0,5801549.4	86.5	62.3	227.3	174.5	391.1	176.5	1.0	0.0	---
D	7236.6	D	655542.5,5801631.8	33.6	19.5	86.1	35.8	76.9	33.7	3.9	14.9	---
E	7233.6	D	655598.4,5801689.1	25.1	8.4	47.8	18.8	23.6	16.8	7.5	24.7	---
F	7228.8	D	655694.0,5801774.4	47.8	4.5	38.8	7.2	60.3	16.5	58.9	15.7	11.3
G	7223.0	D	655812.9,5801891.3	34.6	10.5	41.4	34.3	61.4	22.3	9.5	17.8	20.2
H	7220.1	D	655869.1,5801957.2	13.3	11.2	41.4	34.2	61.4	8.1	1.8	19.2	---
I	7217.2	D	655925.7,5802021.1	28.2	0.9	110.9	17.8	30.5	9.2	33.4	13.8	---

EM Anomaly List : 11007-3, McKaygold Area, Likely, B.C.

CX=COAXIAL,CP=COPLANAR			Note: EM amplitudes are local for types B,D,T and are absolute for all others		Estimated depth may be unreliable because the strongest part of the conductor may be deeper or to one side of the flight line, or because of a shallow dip or magnetite/overburden effects							
Label Fid		Interp	XUTM (m), YUTM (m)	CXI5500_LLEVHz Real (ppm)	CXQ5500_LLEVHz Quad (ppm)	CPI7200_LLEVHz Real (ppm)	CPQ7200_LLEVHz Quad (ppm)	CPI56K_LLEVHz Real (ppm)	CPQ56K_LLEVHz Quad (ppm)	Conductance (siemens)	Depth (metres)	Magnetic Corr. (nT)
J	7211.8	E	656042.0,5802140.5	128.8	48.4	343.4	137.5	406.8	123.0	1.1	0.0	19.3
K	7208.7	B	656109.4,5802211.1	127.8	26.8	397.6	66.1	342.4	37.2	25.0	0.0	37.5
L	7204.5	E	656194.1,5802294.1	95.1	109.6	250.0	282.8	652.5	469.0	1.0	0.0	12.5
M	7194.3	D	656333.9,5802418.7	30.6	18.3	30.0	15.6	22.1	48.8	3.7	12.5	---
N	7176.9	B	656487.7,5802562.3	8.3	1.7	40.3	0.6	21.9	2.2	4.1	12.1	9.0
O	7134.6	D	657000.4,5803095.6	27.6	13.6	115.6	34.3	96.0	17.7	4.5	7.6	---
P	7130.6	D	657051.2,5803150.5	10.5	4.9	115.6	36.8	96.0	1.2	3.6	22.5	16.1
Q	7126.4	D	657107.3,5803204.1	11.4	1.0	1.0	26.4	33.1	1.3	8.0	23.2	---
R	7120.8	B?	657189.5,5803276.9	17.8	25.6	154.5	104.3	196.7	52.2	1.1	1.3	42.8
S	7116.9	D	657248.1,5803336.0	31.2	23.8	265.7	103.4	242.7	1.8	2.7	7.0	---
T	7114.1	D	657287.0,5803377.6	18.8	6.6	63.7	0.5	14.0	6.2	6.3	17.4	---
U	7088.2	H	657655.6,5803724.1	61.6	14.1	195.3	45.0	185.9	24.8	4.7	0.0	---
V	7062.4	H	658136.5,5804223.7	41.9	16.0	125.1	47.0	139.2	28.4	2.5	0.0	42.6
W	7051.1	B?	658397.4,5804478.3	7.1	0.9	21.4	2.9	9.6	4.4	4.5	6.0	---
X	7038.5	H	658687.2,5804784.1	25.5	12.8	59.6	28.2	79.8	43.0	1.7	8.0	26.9
LINE 30610		**FLIGHT 22**										
A	7515.7	H	655363.9,5801152.8	31.2	16.7	125.4	50.9	142.2	37.5	2.4	5.3	---
B	7526.1	B?	655590.9,5801384.8	5.7	0.0	15.7	5.3	2.1	0.5	5.0	27.5	---
C	7529.2	B	655658.2,5801457.3	12.4	0.0	25.6	12.1	24.5	4.7	13.8	21.7	---
D	7534.4	D	655778.0,5801578.3	15.8	2.5	49.9	28.9	43.7	12.2	8.2	17.1	---
E	7540.3	B?	655921.4,5801710.8	6.0	0.0	17.8	0.0	24.7	3.9	5.3	24.0	---
F	7543.6	B	655998.2,5801781.1	10.8	1.9	28.2	14.2	34.0	3.9	5.6	6.9	6.7
G	7551.0	D	656136.2,5801917.5	7.4	0.5	6.4	2.9	5.1	7.2	5.4	18.4	---
H	7561.0	B	656266.2,5802043.6	5.5	5.5	156.8	43.5	163.9	38.1	1.1	26.1	43.5
I	7567.7	D	656342.3,5802107.4	8.5	8.5	0.0	2.6	0.0	0.7	1.3	1.0	6.9
J	7628.0	D	657091.1,5802892.4	11.1	4.2	0.8	11.3	14.4	5.8	4.8	15.5	19.2
K	7639.3	B	657226.3,5803020.0	0.0	0.0	49.0	59.3	112.3	40.9	---	---	5.5
L	7643.3	D	657281.6,5803069.2	34.7	27.6	2.4	55.6	117.1	47.8	2.7	1.6	---

EM Anomaly List : 11007-3, McKaygold Area, Likely, B.C.

CX=COAXIAL,CP=COPLANAR			Note: EM amplitudes are local for types B,D,T and are absolute for all others		Estimated depth may be unreliable because the strongest part of the conductor may be deeper or to one side of the flight line, or because of a shallow dip or magnetite/overburden effects							
Label Fid		Interp	XUTM (m), YUTM (m)	CXI5500_LLEVHz Real (ppm)	CXQ5500_LLEVHz Quad (ppm)	CPI7200_LLEVHz Real (ppm)	CPQ7200_LLEVHz Quad (ppm)	CPI56K_LLEVHz Real (ppm)	CPQ56K_LLEVHz Quad (ppm)	Conductance (siemens)	Depth (metres)	Magnetic Corr. (nT)
M	7648.6	B	657369.6,5803159.8	81.3	64.4	313.0	192.1	415.5	113.7	3.6	0.0	37.7
N	7652.3	B?	657442.1,5803232.5	8.3	0.0	0.0	0.0	0.0	0.0	7.9	15.7	---
O	7673.5	H	657864.4,5803658.6	23.0	5.3	78.7	14.5	69.2	13.1	4.6	0.0	14.6
P	7700.4	D	658360.3,5804156.0	7.9	0.2	78.9	3.4	96.6	0.2	6.7	23.2	9.6
Q	7703.9	D	658412.1,5804210.0	25.1	19.6	78.9	42.5	108.6	56.2	2.4	10.2	21.8
R	7716.2	B	658585.0,5804394.6	23.0	6.6	54.6	23.1	68.1	7.6	9.0	13.9	---
S	7727.5	B?	658752.4,5804573.1	13.4	3.3	4.3	17.1	15.1	37.4	9.5	29.3	---
T	7733.7	B	658836.3,5804660.8	9.6	3.7	0.0	0.8	1.6	0.7	4.5	27.3	33.8
LINE 30620		**FLIGHT 22**										
A	8131.4	H	655408.1,5800924.6	36.6	12.7	122.1	33.8	119.7	27.6	3.4	1.6	---
B	8123.3	H	655558.7,5801076.9	63.8	30.2	162.8	86.3	212.3	68.5	2.0	9.1	---
C	8118.3	D	655661.9,5801175.5	16.6	8.7	23.1	8.2	34.0	0.4	3.5	17.3	---
D	8114.2	D	655743.2,5801256.1	14.0	3.0	35.1	1.3	30.9	8.9	11.6	32.0	---
E	8110.1	B	655822.0,5801340.2	20.1	16.1	24.6	114.5	244.8	25.0	2.2	16.3	10.5
F	8106.8	D	655887.8,5801408.9	13.6	4.9	121.6	69.8	146.7	13.6	5.5	35.9	---
G	8099.6	D	656039.3,5801556.9	48.6	13.5	40.7	79.6	128.9	69.1	12.1	20.0	57.6
H	8096.7	D	656104.5,5801617.4	57.4	5.4	45.8	20.6	49.4	18.6	64.3	13.6	13.5
I	8094.6	D	656150.9,5801662.2	14.5	5.3	44.8	11.0	0.0	5.8	5.5	32.3	---
J	8092.5	D	656192.8,5801705.6	12.7	14.1	53.6	83.0	102.1	6.2	1.3	17.6	---
K	8085.7	B	656306.0,5801819.3	192.1	59.2	515.9	213.8	425.7	287.2	16.5	7.7	---
L	8079.8	B	656375.8,5801890.7	93.0	14.7	295.5	65.3	262.3	276.4	34.3	2.2	77.8
M	8069.7	D	656464.8,5801985.3	37.2	33.7	413.7	140.2	399.4	89.7	2.3	2.6	59.1
N	8065.6	D	656497.3,5802017.3	25.1	37.5	394.4	159.5	393.1	81.4	1.2	0.0	---
O	8045.1	E	656658.3,5802181.2	26.5	14.9	56.8	35.7	82.9	24.1	1.0	0.0	---
P	7997.1	E	657239.3,5802759.1	47.3	18.5	174.0	67.4	188.1	43.0	1.2	0.0	---
Q	7988.3	B	657313.1,5802835.8	1.4	0.0	22.6	4.8	25.2	6.1	---	---	---
R	7980.9	B	657386.3,5802909.2	12.2	1.8	47.5	37.4	30.6	1.3	6.9	14.2	13.4
S	7976.9	D	657430.3,5802953.2	18.8	5.1	24.5	21.4	29.0	4.7	9.2	16.1	---

EM Anomaly List : 11007-3, McKaygold Area, Likely, B.C.

CX=COAXIAL,CP=COPLANAR			Note: EM amplitudes are local for types B,D,T and are absolute for all others		Estimated depth may be unreliable because the strongest part of the conductor may be deeper or to one side of the flight line, or because of a shallow dip or magnetite/overburden effects							
Label Fid		Interp	XUTM (m), YUTM (m)	CXI5500_LLEVHz Real (ppm)	CXQ5500_LLEVHz Quad (ppm)	CPI7200_LLEVHz Real (ppm)	CPQ7200_LLEVHz Quad (ppm)	CPI56K_LLEVHz Real (ppm)	CPQ56K_LLEVHz Quad (ppm)	Conductance (siemens)	Depth (metres)	Magnetic Corr. (nT)
T	7971.9	D	657498.7,5803018.4	12.8	7.1	55.3	30.7	51.1	19.0	3.0	13.8	---
U	7967.3	B	657564.7,5803081.5	7.2	8.7	60.1	2.7	94.4	0.9	1.0	8.7	13.1
V	7962.1	B?	657638.3,5803152.4	8.9	1.1	79.5	10.5	45.9	1.5	5.6	21.3	---
W	7952.7	D	657770.3,5803287.5	8.4	3.8	26.0	17.8	9.5	20.4	3.4	35.3	8.7
X	7941.4	B	657947.2,5803453.4	29.3	12.3	96.9	31.2	92.5	50.5	5.7	20.9	23.0
Y	7937.6	D	658015.1,5803514.4	5.8	1.1	67.9	0.0	39.4	0.0	3.3	40.5	---
Z	7934.6	B	658070.4,5803564.6	15.7	0.3	122.9	17.2	62.3	0.0	17.0	17.5	---
AA	7910.0	H	658487.6,5804024.0	43.7	11.8	111.7	34.9	115.0	19.0	2.9	0.0	11.1
AB	7905.0	D	658602.9,5804126.4	5.9	2.7	0.2	4.4	9.5	0.9	2.2	12.1	6.0
AC	7897.2	D	658807.6,5804315.7	19.2	4.4	9.5	10.8	13.1	2.5	11.6	9.1	---
AD	7889.0	B	658983.2,5804503.5	8.5	9.4	37.8	35.1	63.4	10.1	1.1	9.1	---
LINE 30630		**FLIGHT 22**										
A	8239.6	H	655553.5,5800792.6	40.9	17.5	124.3	59.6	150.8	45.1	2.0	10.0	---
B	8246.6	H	655719.0,5800951.2	33.1	17.9	100.9	55.7	127.0	41.5	1.7	9.8	---
C	8258.1	B?	655982.8,5801228.8	6.8	1.2	12.6	9.7	8.7	0.0	3.9	14.7	---
D	8263.4	D	656101.6,5801350.9	12.3	4.2	16.3	13.5	14.3	15.0	5.7	25.0	17.1
E	8268.9	B?	656230.8,5801467.4	9.7	1.3	15.2	9.0	14.9	1.8	5.8	19.9	33.2
F	8295.9	B	656604.9,5801827.5	148.4	40.1	382.6	31.5	71.6	68.4	18.3	0.0	93.4
G	8304.7	B?	656692.6,5801897.1	2.7	0.2	0.0	17.8	31.5	0.0	---	---	---
H	8360.0	H	657418.0,5802640.2	19.6	6.8	73.5	16.3	64.6	14.2	3.7	0.0	---
I	8371.6	B?	657587.4,5802801.9	7.2	1.6	11.6	0.0	1.1	0.1	3.7	0.0	---
J	8381.3	H	657742.8,5802962.6	54.0	18.9	171.4	64.7	191.3	75.1	2.7	0.0	22.9
K	8394.4	D	658030.9,5803258.0	7.3	0.7	1.8	0.3	1.3	9.8	5.0	22.8	---
L	8399.1	B?	658137.2,5803356.9	16.6	2.5	50.1	10.0	40.0	1.5	8.8	19.2	---
M	8405.4	B	658269.6,5803494.7	10.0	2.5	52.3	10.4	7.1	15.9	4.4	13.2	31.7
N	8411.1	B?	658386.5,5803625.2	19.9	1.7	44.2	56.9	82.8	56.5	14.6	15.3	22.4
O	8414.3	B?	658456.0,5803698.6	15.0	1.9	19.8	43.2	66.4	56.5	9.0	22.9	---
P	8417.7	H	658533.9,5803773.4	50.7	15.2	163.9	48.0	163.7	29.4	3.5	0.0	11.8

EM Anomaly List : 11007-3, McKaygold Area, Likely, B.C.

CX=COAXIAL,CP=COPLANAR			Note: EM amplitudes are local for types B,D,T and are absolute for all others		Estimated depth may be unreliable because the strongest part of the conductor may be deeper or to one side of the flight line, or because of a shallow dip or magnetite/overburden effects							
Label Fid		Interp	XUTM (m), YUTM (m)	CXI5500_LLEVHz Real (ppm)	CXQ5500_LLEVHz Quad (ppm)	CPI7200_LLEVHz Real (ppm)	CPQ7200_LLEVHz Quad (ppm)	CPI56K_LLEVHz Real (ppm)	CPQ56K_LLEVHz Quad (ppm)	Conductance (siemens)	Depth (metres)	Magnetic Corr. (nT)
Q	8429.7	D	658765.2,5803995.3	11.5	7.0	25.9	0.0	21.9	5.2	2.6	18.4	39.1
R	8443.2	B	658980.4,5804211.9	35.3	1.8	117.4	43.5	80.2	10.6	36.3	8.8	---
LINE 30640		**FLIGHT 22**										
A	8899.1	H	655663.3,5800639.2	32.7	35.2	82.4	92.4	184.7	143.7	1.1	16.0	---
B	8880.6	H	655981.0,5800951.0	25.2	22.8	58.9	52.1	111.7	87.9	1.2	18.1	8.1
C	8868.6	D	656219.6,5801175.9	7.9	0.3	5.6	5.6	10.6	0.0	6.5	26.2	28.5
D	8860.7	B	656388.8,5801344.7	23.4	12.8	53.8	36.8	53.8	19.3	3.7	18.9	---
E	8858.2	B?	656443.7,5801395.3	6.8	12.8	0.3	37.6	53.8	19.3	0.6	11.5	---
F	8853.1	D	656546.8,5801485.1	22.9	6.2	34.6	9.7	25.4	17.0	9.8	19.6	---
G	8845.1	D	656654.3,5801611.7	55.8	27.9	131.7	97.6	163.7	114.5	5.6	10.5	42.6
H	8830.6	B	656766.9,5801729.7	14.5	51.9	252.3	213.3	441.7	218.9	0.5	0.0	34.5
I	8822.1	B	656814.2,5801784.1	16.5	8.2	169.4	53.5	153.9	27.7	3.7	10.8	---
J	8810.1	B?	656875.6,5801833.1	2.1	1.2	46.3	0.0	48.2	0.0	---	---	---
K	8744.1	D	657557.7,5802505.7	23.0	0.7	40.1	1.2	5.1	6.9	25.8	0.3	---
L	8737.4	B	657621.8,5802573.2	13.4	1.6	5.9	3.3	3.1	4.3	8.2	11.7	---
M	8728.4	B	657745.2,5802695.1	18.6	9.3	113.1	55.6	115.6	33.3	3.9	20.3	---
N	8722.6	E	657831.4,5802791.6	63.0	24.5	144.7	89.9	242.7	182.6	1.0	0.0	34.1
O	8715.9	B	657920.8,5802900.5	18.7	0.7	158.9	1.6	3.2	0.0	19.0	21.4	---
P	8710.8	B?	657990.1,5802975.7	6.2	4.5	31.7	16.6	37.2	34.5	1.7	39.1	---
Q	8706.8	S?	658049.2,5803034.1	81.4	34.1	195.0	105.7	266.6	136.1	1.0	0.0	18.6
R	8701.2	D	658139.1,5803117.0	16.1	4.0	29.5	23.2	29.9	1.8	9.8	27.7	---
S	8687.9	D	658347.7,5803290.5	16.5	9.8	23.9	67.5	137.4	4.7	3.0	25.1	---
T	8682.0	B	658415.7,5803358.5	8.2	0.2	76.7	2.5	14.1	46.5	7.1	32.0	61.2
U	8679.7	D	658440.4,5803386.4	14.3	3.8	55.1	10.2	58.7	23.1	8.6	32.2	61.2
V	8672.0	B?	658543.6,5803494.9	6.3	4.9	61.3	0.0	32.3	3.7	1.6	25.4	---
W	8661.8	H	658731.3,5803680.6	37.3	9.1	99.1	31.8	103.6	17.0	2.7	0.0	13.5
X	8650.6	H	658991.3,5803940.8	53.9	21.7	196.6	72.5	208.0	47.0	2.9	0.0	---
Y	8644.5	B?	659147.8,5804085.3	22.6	3.5	79.6	39.8	76.1	23.2	21.7	13.4	73.1

EM Anomaly List : 11007-3, McKaygold Area, Likely, B.C.

CX=COAXIAL,CP=COPLANAR			Note: EM amplitudes are local for types B,D,T and are absolute for all others		Estimated depth may be unreliable because the strongest part of the conductor may be deeper or to one side of the flight line, or because of a shallow dip or magnetite/overburden effects							
Label Fid		Interp	XUTM (m), YUTM (m)	CXI5500_LLEVHz Real (ppm)	CXQ5500_LLEVHz Quad (ppm)	CPI7200_LLEVHz Real (ppm)	CPQ7200_LLEVHz Quad (ppm)	CPI56K_LLEVHz Real (ppm)	CPQ56K_LLEVHz Quad (ppm)	Conductance (siemens)	Depth (metres)	Magnetic Corr. (nT)
LINE 30650	**FLIGHT 22**											
A	9179.0	B?	655904.3,5800566.4	19.3	5.0	49.0	33.3	54.4	5.7	9.9	2.0	---
B	9189.3	H	656053.9,5800730.0	46.2	35.3	139.1	93.7	234.6	109.5	1.6	11.8	17.3
C	9197.3	D	656148.3,5800828.0	9.9	5.1	19.2	7.5	10.6	6.5	3.0	31.4	---
D	9212.5	/	656354.9,5801036.4	29.6	8.3	50.0	36.9	53.6	40.5	10.0	23.3	---
E	9243.0	B	656796.7,5801493.9	15.9	14.6	20.8	43.7	74.8	55.8	1.7	12.5	---
F	9312.4	D	657729.1,5802402.7	9.0	0.0	95.1	0.0	57.1	13.2	8.8	19.4	---
G	9315.4	D	657781.0,5802451.2	9.0	6.8	108.9	21.7	58.7	0.4	1.8	12.0	---
H	9329.0	D	657965.9,5802636.8	13.6	13.3	236.7	48.2	198.4	2.7	1.5	8.4	---
I	9331.7	D	658005.6,5802673.9	19.2	12.6	213.1	48.2	174.9	31.1	2.8	14.9	5.4
J	9334.3	D	658046.0,5802711.6	11.8	7.6	0.0	80.1	194.2	33.7	2.4	26.1	13.4
K	9338.5	D	658115.2,5802777.5	41.3	7.6	146.9	69.4	194.2	16.5	21.0	9.6	---
L	9341.3	B?	658163.2,5802824.7	44.2	3.0	1.8	4.2	0.0	7.1	38.1	8.0	---
M	9344.8	D	658225.4,5802889.7	7.4	1.3	1.8	10.7	12.2	6.1	4.2	31.6	---
N	9352.0	B?	658359.6,5803032.6	12.2	7.2	8.8	12.1	0.8	0.0	2.7	24.4	45.4
O	9356.9	D	658460.5,5803128.3	83.1	45.2	192.6	152.4	295.3	48.0	5.7	10.2	27.0
P	9360.1	D	658524.1,5803188.7	23.5	3.1	52.4	9.6	14.9	38.8	28.3	15.2	---
Q	9370.2	D	658683.6,5803357.2	3.2	0.0	0.5	3.5	1.6	0.0	2.8	37.2	---
R	9379.8	D	658854.7,5803530.2	16.6	4.4	86.3	1.6	79.9	1.4	9.0	11.8	---
S	9387.3	D	658986.1,5803661.0	13.6	0.7	11.3	3.2	6.6	3.6	11.6	8.6	---
T	9394.4	B	659090.9,5803770.2	19.7	8.9	90.2	36.6	71.7	7.8	4.5	16.7	348.2
U	9404.9	B	659216.9,5803897.6	11.6	3.4	119.3	36.1	18.7	0.0	7.1	24.3	---
V	9414.9	D	659347.3,5804037.4	11.2	4.3	18.0	10.5	4.3	5.9	4.8	25.1	28.4
LINE 30660	**FLIGHT 22**											
A	9815.1	B?	656039.2,5800434.0	5.7	0.6	8.4	1.6	3.8	2.5	3.9	5.8	---
B	9806.1	B?	656217.8,5800603.5	8.4	0.9	44.6	5.3	20.2	6.7	5.7	11.4	11.0
C	9803.3	D	656274.5,5800663.0	8.4	2.9	24.8	4.5	7.8	6.0	3.2	6.6	7.6
D	9799.1	D	656362.8,5800755.6	20.5	7.2	9.0	20.7	13.9	12.4	6.5	8.4	5.5

EM Anomaly List : 11007-3, McKaygold Area, Likely, B.C.

CX=COAXIAL,CP=COPLANAR			Note: EM amplitudes are local for types B,D,T and are absolute for all others		Estimated depth may be unreliable because the strongest part of the conductor may be deeper or to one side of the flight line, or because of a shallow dip or magnetite/overburden effects							
Label Fid		Interp	XUTM (m), YUTM (m)	CXI5500_LLEVHz Real (ppm)	CXQ5500_LLEVHz Quad (ppm)	CPI7200_LLEVHz Real (ppm)	CPQ7200_LLEVHz Quad (ppm)	CPI56K_LLEVHz Real (ppm)	CPQ56K_LLEVHz Quad (ppm)	Conductance (siemens)	Depth (metres)	Magnetic Corr. (nT)
E	9788.6	D	656552.2,5800962.1	27.2	13.9	33.9	24.7	20.8	30.1	4.3	4.4	109.1
F	9784.9	D	656613.2,5801029.9	11.8	4.5	44.3	14.1	22.8	0.5	4.9	18.4	46.9
G	9779.3	B	656722.3,5801123.8	18.2	9.2	30.6	18.7	27.6	35.3	3.8	19.1	---
H	9776.7	B	656774.3,5801164.5	9.9	9.0	15.7	22.7	38.7	35.3	1.5	16.7	---
I	9771.8	B	656861.8,5801239.0	9.9	0.0	0.5	11.7	22.0	0.0	10.0	24.6	---
J	9766.2	B	656944.6,5801316.9	47.8	105.3	123.2	81.7	148.8	76.7	1.0	0.0	38.0
K	9761.9	D	656990.9,5801359.6	27.6	75.2	121.3	59.8	134.3	219.8	0.7	1.0	28.5
L	9740.7	D	657131.0,5801512.2	3.4	2.1	6.5	11.3	23.5	1.2	1.5	0.0	---
M	9656.1	B	658107.0,5802488.1	13.7	0.7	9.7	31.9	20.8	10.9	11.5	14.5	---
N	9645.5	D	658238.4,5802624.5	4.8	0.1	14.1	0.4	9.9	1.5	3.9	28.4	25.7
O	9641.4	B	658292.6,5802686.9	30.8	0.2	79.6	27.7	76.4	4.3	51.9	11.0	6.5
P	9632.4	D	658439.6,5802820.0	18.9	0.0	5.9	0.8	3.4	9.5	26.2	20.5	18.9
Q	9629.1	D	658497.9,5802873.0	7.3	0.6	5.9	6.3	3.4	1.0	5.3	37.8	8.5
R	9625.2	B	658563.0,5802939.1	17.3	7.2	69.6	50.0	78.7	19.8	4.9	27.7	36.6
S	9619.2	B	658664.6,5803030.7	5.2	5.3	27.1	12.6	12.5	79.1	1.0	43.2	5.4
T	9616.2	B	658708.5,5803075.3	7.7	7.3	160.4	50.3	145.9	79.1	1.3	36.9	---
U	9613.5	B	658745.4,5803114.1	14.3	3.0	152.6	50.3	148.5	70.9	6.3	24.7	---
V	9595.9	D	659008.0,5803401.3	12.5	1.9	44.3	22.7	47.2	9.6	6.8	20.2	---
W	9593.2	B	659061.7,5803453.0	7.2	4.8	89.7	25.6	42.5	2.0	2.0	26.2	---
X	9589.2	B	659147.3,5803528.2	7.8	1.9	8.4	0.0	3.8	0.0	3.7	8.8	---
Y	9582.3	B?	659287.7,5803673.1	7.5	3.6	0.0	4.8	0.0	1.5	3.1	15.4	82.2
Z	9578.1	B	659373.4,5803769.5	18.3	5.2	49.5	6.4	14.8	1.7	8.5	11.1	---
LINE 30670		**FLIGHT 22**										
A	9928.4	B?	656222.3,5800334.7	4.3	0.4	12.9	0.0	0.0	3.6	3.1	0.0	---
B	9939.0	D	656448.2,5800542.2	22.7	11.3	49.4	17.0	30.5	61.4	4.2	12.7	10.9
C	9941.9	B?	656508.0,5800605.0	14.0	8.9	9.9	6.7	17.5	79.3	2.6	4.5	---
D	9947.0	B?	656602.4,5800715.2	11.0	5.5	6.0	7.0	12.1	4.8	3.3	14.9	---
E	9952.1	D	656688.8,5800813.1	17.9	6.2	18.2	10.9	4.4	13.1	6.4	20.8	68.4

EM Anomaly List : 11007-3, McKaygold Area, Likely, B.C.

CX=COAXIAL,CP=COPLANAR			Note: EM amplitudes are local for types B,D,T and are absolute for all others		Estimated depth may be unreliable because the strongest part of the conductor may be deeper or to one side of the flight line, or because of a shallow dip or magnetite/overburden effects							
Label Fid		Interp	XUTM (m), YUTM (m)	CXI5500_LLEVHz Real (ppm)	CXQ5500_LLEVHz Quad (ppm)	CPI7200_LLEVHz Real (ppm)	CPQ7200_LLEVHz Quad (ppm)	CPI56K_LLEVHz Real (ppm)	CPQ56K_LLEVHz Quad (ppm)	Conductance (siemens)	Depth (metres)	Magnetic Corr. (nT)
F	9957.1	B	656764.8,5800896.1	32.1	10.1	122.7	56.5	102.2	13.1	8.9	7.5	110.3
G	9966.7	D	656910.2,5801031.6	12.7	2.8	30.8	37.3	58.9	9.0	5.5	24.0	---
H	9973.9	B?	657001.5,5801119.0	2.3	2.8	25.3	0.0	35.3	0.0	---	---	9.5
I	9988.1	D	657137.5,5801248.7	20.7	14.6	72.3	72.1	140.4	79.7	2.6	21.3	20.4
J	9998.7	B?	657232.7,5801328.7	2.0	7.4	15.4	27.7	59.6	2.0	0.5	2.1	30.1
K	10075.1	D	658302.7,5802394.9	33.8	7.7	75.8	34.9	89.1	4.4	14.3	5.0	---
L	10086.5	H	658519.7,5802612.4	44.0	16.9	167.3	48.0	164.9	34.6	3.6	0.0	---
M	10089.2	B	658571.5,5802664.6	7.5	0.8	17.1	0.3	1.6	0.5	5.1	13.6	30.4
N	10093.2	B?	658648.3,5802741.9	2.6	2.0	9.9	4.4	0.0	2.5	---	---	28.2
O	10097.7	D	658732.5,5802826.5	9.9	3.2	9.8	14.3	35.8	9.5	5.6	27.5	26.6
P	10108.7	H	658928.5,5803032.8	46.3	14.5	166.4	32.9	154.0	24.6	5.3	0.0	---
Q	10114.9	E	659038.1,5803142.1	58.3	14.5	185.9	49.8	180.9	32.7	1.4	0.0	11.5
R	10125.8	B	659256.3,5803342.6	69.1	4.4	144.3	57.3	229.2	19.8	122.4	1.6	11.2
S	10129.2	D	659323.3,5803411.4	16.5	1.2	54.5	0.0	0.0	1.0	12.9	10.8	---
T	10137.4	D	659472.5,5803569.5	9.3	3.1	80.2	3.1	39.8	3.7	5.4	27.7	26.2
U	10140.9	D	659533.4,5803631.4	23.6	3.5	80.2	4.9	39.8	6.3	24.1	13.6	---
LINE 39010		**FLIGHT 23**										
A	2471.3	H	647395.0,5809653.8	27.7	27.7	100.7	91.6	178.2	68.3	1.3	0.0	36.2
B	2416.3	H	648363.0,5808671.9	29.2	30.2	142.0	104.1	211.3	92.3	1.5	6.8	---
C	2407.5	H	648541.2,5808501.4	31.9	31.8	144.0	115.0	236.1	90.2	1.5	1.3	142.4
D	2384.9	B?	648959.5,5808053.1	10.3	1.7	10.1	6.3	23.8	0.0	5.6	5.3	85.9
E	2375.1	B	649121.2,5807879.1	56.9	30.9	229.9	112.5	266.0	53.4	5.1	0.0	---
F	2366.1	B	649305.7,5807717.2	15.2	6.5	40.4	17.5	44.0	8.7	4.4	3.3	---
G	2335.6	\	650008.8,5807006.0	26.9	5.4	39.4	40.9	55.4	22.0	15.9	3.9	25.1
H	2315.6	\	650271.5,5806749.6	17.1	7.9	43.1	7.3	11.2	0.0	4.2	8.0	---
I	2298.5	B?	650475.6,5806542.2	6.2	2.8	43.5	7.2	41.3	2.2	2.3	16.3	23.4
J	2288.2	D	650606.0,5806406.5	21.9	1.5	63.3	26.6	57.6	3.5	18.0	2.6	---
K	2276.8	D	650741.3,5806271.0	28.0	0.3	45.6	16.6	28.7	9.3	42.5	0.1	100.7

EM Anomaly List : 11007-3, McKaygold Area, Likely, B.C.

CX=COAXIAL,CP=COPLANAR			Note: EM amplitudes are local for types B,D,T and are absolute for all others		Estimated depth may be unreliable because the strongest part of the conductor may be deeper or to one side of the flight line, or because of a shallow dip or magnetite/overburden effects							
Label Fid		Interp	XUTM (m), YUTM (m)	CXI5500_LLEVHz Real (ppm)	CXQ5500_LLEVHz Quad (ppm)	CPI7200_LLEVHz Real (ppm)	CPQ7200_LLEVHz Quad (ppm)	CPI56K_LLEVHz Real (ppm)	CPQ56K_LLEVHz Quad (ppm)	Conductance (siemens)	Depth (metres)	Magnetic Corr. (nT)
L	2263.2	D	650909.1,5806086.9	13.9	7.5	39.7	19.3	56.2	19.7	3.2	6.8	12.1
M	2256.2	D	650992.5,5805987.0	11.1	2.4	12.0	10.7	21.6	14.1	5.0	8.5	---
N	2216.6	H	651854.9,5805161.9	46.7	13.4	187.1	37.9	165.2	29.6	5.3	0.0	17.0
O	2189.1	H	652544.0,5804471.4	35.3	33.2	170.2	141.1	313.8	152.5	1.5	4.2	59.7
P	2179.5	H	652791.9,5804238.1	52.1	31.1	234.7	126.1	303.2	132.1	2.2	6.3	---
Q	2153.5	H	653405.3,5803626.1	42.3	21.9	221.2	93.7	254.6	92.3	2.6	6.0	---
R	2117.5	H	654273.9,5802758.7	48.0	23.7	190.4	83.6	213.8	62.0	2.5	0.4	9.5
S	2081.4	S?	655056.7,5801966.5	50.0	57.3	313.7	226.2	417.1	107.9	1.3	0.0	---
T	2069.2	B?	655307.6,5801718.4	8.3	18.0	41.5	77.4	152.5	92.2	0.6	7.5	---
U	2058.0	B	655565.0,5801456.8	0.4	0.8	38.6	20.1	23.5	1.3	---	---	---
V	2052.6	B	655695.9,5801322.7	35.5	12.2	28.8	54.4	59.5	8.6	8.0	13.9	---
LINE 39020		**FLIGHT 23**										
A	1388.1	D	649341.7,5810507.4	7.6	3.8	26.5	22.6	24.7	4.5	2.9	28.3	---
B	1414.7	B	649756.2,5810098.4	6.6	1.0	0.0	1.2	8.5	0.2	4.0	12.8	28.6
C	1422.2	B	649869.4,5809995.4	10.7	1.8	8.1	12.4	41.1	0.4	5.7	7.9	---
D	1442.2	H	650179.0,5809672.2	15.5	10.8	44.7	28.4	69.9	37.8	1.3	1.7	---
E	1508.9	B	651014.0,5808817.7	2.6	11.1	28.9	28.7	23.0	7.0	0.5	6.4	---
F	1517.1	D	651114.3,5808715.7	25.1	28.6	18.6	30.6	63.5	18.9	1.6	1.1	---
G	1558.3	H	651879.6,5807961.9	27.3	12.7	116.4	46.7	136.2	46.5	2.3	2.9	---
H	1567.4	B?	652063.7,5807761.3	3.7	0.6	36.9	1.4	4.5	0.0	2.5	22.2	---
I	1622.6	H	653228.3,5806601.6	35.0	6.7	121.6	26.6	105.4	14.7	4.3	0.0	11.9
J	1647.4	B?	653825.4,5806026.8	14.5	1.9	29.9	6.8	5.7	3.9	8.6	15.8	---
K	1651.1	B?	653896.6,5805956.6	8.1	9.0	48.2	26.2	26.2	10.5	1.1	10.3	---
L	1668.4	B	654193.4,5805635.5	70.9	37.0	325.4	102.3	325.9	47.1	5.7	2.6	25.1
M	1676.4	B	654362.3,5805475.1	23.6	2.0	92.5	46.9	103.0	28.2	17.6	14.4	11.1
N	1699.4	H	654878.6,5804968.2	82.9	27.3	308.4	85.8	297.6	50.7	4.4	0.8	---
O	1711.3	B	655151.7,5804696.8	9.6	6.1	100.8	6.2	70.8	16.7	2.3	26.6	---
P	1719.5	H	655328.9,5804514.4	90.8	23.8	307.8	82.5	285.4	32.8	4.6	0.0	8.6

EM Anomaly List : 11007-3, McKaygold Area, Likely, B.C.

CX=COAXIAL,CP=COPLANAR			Note: EM amplitudes are local for types B,D,T and are absolute for all others		Estimated depth may be unreliable because the strongest part of the conductor may be deeper or to one side of the flight line, or because of a shallow dip or magnetite/overburden effects							
Label Fid		Interp	XUTM (m), YUTM (m)	CXI5500_LLEVHz Real (ppm)	CXQ5500_LLEVHz Quad (ppm)	CPI7200_LLEVHz Real (ppm)	CPQ7200_LLEVHz Quad (ppm)	CPI56K_LLEVHz Real (ppm)	CPQ56K_LLEVHz Quad (ppm)	Conductance (siemens)	Depth (metres)	Magnetic Corr. (nT)
Q	1727.3	H	655491.0,5804346.2	97.6	29.8	355.2	91.7	322.2	34.4	5.0	0.0	9.5
LINE 39030		**FLIGHT 22**										
A	10707.9	H	650623.7,5812098.4	11.7	10.4	47.5	26.1	83.1	43.3	1.5	19.2	---
B	10675.9	H	651162.5,5811532.5	18.8	12.2	68.6	29.3	89.5	21.9	1.9	2.4	8.6
C	10632.6	B	652002.7,5810668.6	25.7	2.7	115.6	25.3	100.9	3.7	16.7	14.7	14.5
D	10629.5	D	652075.1,5810594.9	8.6	4.3	39.2	0.8	0.0	1.1	3.1	34.1	7.4
E	10626.3	B	652155.5,5810517.4	16.3	4.1	8.1	30.6	13.3	15.6	9.5	32.4	---
F	10622.7	B	652251.4,5810430.3	31.5	13.4	118.9	29.1	76.7	34.2	5.7	19.3	---
G	10604.2	\	652713.6,5809943.3	6.7	1.0	0.0	9.1	6.8	3.3	4.1	18.6	---
H	10593.9	D	652978.4,5809683.3	20.4	6.2	23.5	28.0	13.2	12.8	7.9	14.9	13.8
I	10588.9	B	653103.8,5809557.7	20.8	6.7	69.5	27.7	70.2	3.7	7.3	17.6	45.4
J	10575.4	H	653456.9,5809221.8	58.0	15.0	181.3	34.0	168.1	26.9	5.8	0.0	---
K	10538.2	B	654406.2,5808297.7	15.4	9.4	92.4	33.7	81.4	3.2	2.8	11.4	---
L	10516.5	\	654844.7,5807839.8	10.4	3.6	4.8	17.8	2.5	1.8	5.3	20.8	---
M	10501.1	\	655089.4,5807610.1	12.6	9.0	42.7	18.5	22.3	5.4	2.2	16.0	37.2
N	10438.1	D	656075.4,5806589.6	1.3	1.8	51.6	23.9	47.6	0.0	---	---	---
O	10380.1	B?	657549.1,5805137.4	18.1	8.2	42.9	36.8	37.5	12.7	4.4	11.6	---
P	10361.9	B	657965.0,5804704.8	9.3	2.3	84.0	75.3	89.5	19.6	4.1	20.6	---
Q	10359.4	B?	658023.4,5804646.2	9.3	4.3	77.9	75.3	87.8	13.7	3.4	26.5	8.9
R	10336.9	H	658575.4,5804086.6	48.8	26.6	224.3	67.7	251.5	68.3	3.7	0.0	---
S	10325.2	H	658876.3,5803798.4	74.7	29.1	245.4	78.0	263.0	59.6	3.6	0.3	6.5
T	10310.9	H	659231.1,5803415.7	144.1	47.2	508.6	109.4	468.8	53.0	6.8	0.0	---

Anomalies Summary

Conductor Grade	No. of Responses
7	8
6	15
5	84
4	172
3	277
2	674
1	75
0	19
Total	1324

Conductor Model	No. of Responses
L	0
D	479
/	26
\	37
T	3
B	522
H	146
S	25
E	86
M	0
Total	1324

EM Anomaly List : 11007-4, Jamboree Area, Likely, B.C.

CX=COAXIAL,CP=COPLANAR			Note: EM amplitudes are local for types B,D,T and are absolute for all others		Estimated depth may be unreliable because the strongest part of the conductor may be deeper or to one side of the flight line, or because of a shallow dip or magnetite/overburden effects							
Label Fid		Interp	XUTM (m), YUTM (m)	CXI5500_LLEVHz Real (ppm)	CXQ5500_LLEVHz Quad (ppm)	CPI7200_LLEVHz Real (ppm)	CPQ7200_LLEVHz Quad (ppm)	CPI56K_LLEVHz Real (ppm)	CPQ56K_LLEVHz Quad (ppm)	Conductance (siemens)	Depth (metres)	Magnetic Corr. (nT)
LINE 40010	**FLIGHT 24**											
A	1321.4	B	642834.7,5799378.0	12.6	0.3	26.7	6.0	9.1	8.4	12.4	2.1	---
B	1335.9	\	643084.4,5799648.2	16.3	8.6	25.9	12.2	26.3	0.0	3.5	4.6	119.7
C	1341.9	D	643200.7,5799757.2	11.1	0.8	8.4	7.6	6.2	1.0	8.3	13.1	---
D	1346.0	B	643275.1,5799834.0	5.2	5.9	1.6	1.1	1.7	6.5	0.9	10.8	---
E	1350.9	\	643363.0,5799932.3	11.0	4.9	20.2	13.2	32.6	9.5	3.8	15.3	---
F	1363.1	\	643604.8,5800201.6	11.8	6.3	15.7	0.0	0.0	0.0	3.1	7.3	---
G	1366.9	\	643682.8,5800282.1	22.3	13.8	63.3	68.8	160.2	39.5	3.2	19.5	23.3
H	1372.5	B?	643798.8,5800406.7	5.2	2.8	12.9	19.8	28.6	0.0	1.9	24.5	26.3
LINE 40020	**FLIGHT 24**											
A	1515.7	H	643152.0,5799428.9	9.6	8.2	18.4	20.7	50.7	41.2	1.0	21.6	292.2
B	1503.9	D	643386.4,5799677.0	16.2	5.4	57.3	17.9	18.9	10.6	6.5	15.5	33.6
C	1499.4	D	643474.5,5799773.2	8.6	2.5	0.0	1.2	0.0	4.4	3.6	0.0	---
D	1485.5	H	643773.7,5800090.5	34.6	26.2	106.5	87.5	175.8	73.7	1.4	1.1	---
E	1476.7	B	643960.4,5800290.8	11.9	4.0	2.4	13.2	18.0	0.8	5.7	5.9	---
LINE 40030	**FLIGHT 24**											
A	1627.0	H	642944.3,5798902.2	46.5	26.4	122.6	78.7	181.4	71.7	1.6	0.6	9.9
B	1646.1	B	643340.8,5799347.9	4.8	1.0	17.1	2.6	16.1	0.6	2.8	0.0	33.8
C	1661.9	D	643654.6,5799669.2	6.2	4.0	10.6	9.3	22.7	0.0	2.0	30.3	---
D	1676.7	B	643938.2,5799975.4	8.4	3.8	1.5	5.0	10.6	31.5	3.4	17.5	---
E	1686.8	H	644128.8,5800190.4	16.3	13.2	46.3	34.2	84.0	50.4	1.2	11.5	---
LINE 40040	**FLIGHT 24**											
A	2008.4	H	642868.0,5798545.7	37.7	21.1	110.0	72.4	158.1	50.4	1.6	0.0	---
B	1999.9	/	643056.8,5798753.5	11.8	7.2	44.3	23.4	41.7	15.7	2.6	13.8	---
C	1995.5	B	643148.0,5798860.1	6.2	3.4	67.9	3.3	6.2	0.0	2.4	17.9	---
D	1990.7	D	643249.4,5798968.9	5.8	5.6	5.2	3.1	4.7	4.3	1.2	10.0	---
E	1978.5	/	643495.9,5799229.0	9.5	6.1	34.3	19.5	23.7	0.4	2.2	9.7	---
F	1966.1	/	643732.8,5799462.4	10.8	11.1	10.9	49.4	38.6	31.7	1.4	28.5	181.1

EM Anomaly List : 11007-4, Jamboree Area, Likely, B.C.

CX=COAXIAL,CP=COPLANAR			Note: EM amplitudes are local for types B,D,T and are absolute for all others		Estimated depth may be unreliable because the strongest part of the conductor may be deeper or to one side of the flight line, or because of a shallow dip or magnetite/overburden effects							
Label Fid		Interp	XUTM (m), YUTM (m)	CXI5500_LLEVHz Real (ppm)	CXQ5500_LLEVHz Quad (ppm)	CPI7200_LLEVHz Real (ppm)	CPQ7200_LLEVHz Quad (ppm)	CPI56K_LLEVHz Real (ppm)	CPQ56K_LLEVHz Quad (ppm)	Conductance (siemens)	Depth (metres)	Magnetic Corr. (nT)
G	1959.6	D	643852.8,5799588.8	23.3	18.5	11.2	30.6	69.7	33.0	2.3	18.3	---
H	1951.3	D	644025.8,5799764.6	50.1	30.8	104.3	149.5	238.5	287.6	4.1	9.2	---
I	1948.2	D	644082.8,5799827.0	6.7	8.9	104.3	16.3	80.7	282.2	0.9	29.1	67.2
J	1940.4	D	644197.4,5799966.9	2.8	8.5	27.4	21.4	13.0	11.6	0.6	0.0	31.4
K	1934.3	H	644297.8,5800082.6	24.6	15.2	52.5	45.8	106.6	55.5	1.1	0.0	---
LINE 40050		**FLIGHT 24**										
A	2103.4	H	642955.7,5798337.6	33.5	21.5	100.5	80.6	168.2	106.2	1.4	11.2	---
B	2112.9	B	643117.4,5798510.0	0.3	0.0	22.1	0.3	4.7	0.0	---	---	---
C	2120.8	H	643266.4,5798668.8	43.1	23.8	116.0	78.2	169.2	62.3	1.6	3.1	---
D	2125.4	D	643355.9,5798767.2	8.3	8.0	6.2	2.7	6.2	1.4	1.3	7.8	---
E	2130.2	\	643446.9,5798869.3	15.7	2.5	50.9	28.9	61.2	8.2	8.2	8.4	---
F	2153.3	E	643852.2,5799320.5	41.4	39.9	86.2	107.3	240.5	161.5	1.0	0.0	15.4
G	2157.8	D	643908.6,5799381.6	43.1	33.5	192.2	143.1	220.9	29.7	2.9	3.0	---
H	2172.6	\	644084.9,5799551.0	17.5	16.4	51.4	48.2	83.7	44.5	1.7	13.6	---
I	2180.6	D	644201.4,5799669.3	19.4	32.7	22.8	62.3	141.9	230.9	1.0	9.1	---
J	2194.1	H	644429.8,5799904.4	18.3	8.0	43.6	28.2	64.9	27.8	1.3	0.0	---
LINE 40060		**FLIGHT 24**										
A	2397.0	B?	642939.1,5798043.1	13.0	8.5	38.2	32.4	58.7	18.5	2.4	17.1	---
B	2392.7	D	643004.0,5798123.8	7.5	4.0	10.6	0.0	1.1	5.1	2.6	23.5	---
C	2370.2	/	643412.1,5798552.4	13.7	7.4	10.5	12.2	23.3	17.5	3.2	10.2	---
D	2364.5	D	643518.5,5798668.1	5.2	2.2	0.0	5.3	3.6	0.0	2.2	15.8	---
E	2335.6	/	644024.8,5799211.0	8.8	14.0	39.3	35.8	52.6	22.7	0.8	9.5	5.8
F	2332.0	/	644079.5,5799269.2	21.8	11.6	21.1	55.4	21.5	12.7	3.8	9.1	27.4
G	2324.7	D	644171.0,5799357.5	5.0	2.5	3.3	0.0	2.5	0.0	2.0	4.9	20.4
H	2317.6	D	644257.2,5799448.0	16.1	10.9	42.8	23.9	37.2	4.6	2.5	13.9	204.6
I	2302.3	B?	644526.6,5799736.6	4.1	2.1	2.5	0.0	0.0	0.0	1.8	10.8	---
LINE 40070		**FLIGHT 24**										
A	2509.2	B	643159.4,5797964.9	12.3	5.6	22.7	15.8	31.9	6.9	3.8	14.2	---

EM Anomaly List : 11007-4, Jamboree Area, Likely, B.C.

CX=COAXIAL,CP=COPLANAR			Note: EM amplitudes are local for types B,D,T and are absolute for all others		Estimated depth may be unreliable because the strongest part of the conductor may be deeper or to one side of the flight line, or because of a shallow dip or magnetite/overburden effects							
Label Fid		Interp	XUTM (m), YUTM (m)	CXI5500_LLEVHz Real (ppm)	CXQ5500_LLEVHz Quad (ppm)	CPI7200_LLEVHz Real (ppm)	CPQ7200_LLEVHz Quad (ppm)	CPI56K_LLEVHz Real (ppm)	CPQ56K_LLEVHz Quad (ppm)	Conductance (siemens)	Depth (metres)	Magnetic Corr. (nT)
B	2515.5	\	643240.7,5798062.6	5.7	9.2	32.3	63.9	121.6	62.2	0.7	10.3	---
C	2537.6	B	643521.6,5798349.2	7.3	6.5	31.9	17.1	29.7	10.4	1.4	14.9	---
D	2581.1	D	644304.9,5799229.8	12.2	1.9	0.7	1.2	2.6	10.4	6.6	29.3	---
E	2586.9	B?	644360.3,5799289.2	19.5	4.3	104.6	105.0	200.5	54.3	12.3	26.0	109.1
F	2595.0	D	644424.5,5799348.8	66.4	55.6	39.1	94.3	60.4	246.0	3.1	11.3	37.1
G	2603.8	B	644504.3,5799434.8	7.2	21.5	34.5	102.7	222.0	275.8	0.4	11.0	73.6
H	2612.8	B	644630.2,5799555.3	16.7	15.0	125.6	62.7	118.3	6.6	1.8	9.4	---
LINE 40080		**FLIGHT 24**										
A	2987.3	H	643047.0,5797594.3	20.8	21.4	90.7	87.8	174.4	85.6	1.2	4.9	41.3
B	2980.9	D	643152.3,5797710.9	9.1	3.0	6.9	3.0	6.7	1.8	5.4	2.4	---
C	2962.2	/	643467.7,5798034.4	8.3	8.6	0.0	1.5	1.3	3.1	1.2	15.1	---
D	2957.0	B	643556.6,5798122.8	4.0	1.8	24.9	22.2	114.8	74.0	1.9	38.7	---
E	2953.3	B	643626.3,5798187.4	15.7	10.3	56.7	28.8	34.9	11.5	2.6	20.4	---
F	2936.4	/	643837.1,5798419.2	7.7	6.5	49.2	62.9	115.4	37.9	1.5	27.3	---
G	2897.0	H	644386.5,5799005.8	17.6	8.8	63.5	31.9	80.2	22.1	1.7	0.0	---
H	2890.0	E	644491.9,5799113.9	54.8	31.7	83.5	56.6	126.9	49.5	1.0	0.0	---
I	2885.7	B?	644540.3,5799168.2	3.2	47.4	20.4	155.3	12.3	0.3	0.1	0.0	75.7
J	2879.2	D	644609.5,5799236.4	65.0	36.0	58.7	83.1	131.3	116.4	5.2	0.0	180.1
K	2874.4	B	644661.4,5799292.3	4.1	35.4	44.2	16.8	0.0	119.4	0.2	0.0	29.3
L	2867.7	H	644753.2,5799395.4	39.9	30.3	133.1	91.9	199.9	64.9	1.6	0.0	---
LINE 40090		**FLIGHT 24**										
A	3091.2	H	642895.4,5797102.9	39.8	15.0	139.0	52.1	144.3	32.1	2.6	0.0	191.7
B	3108.0	E	643108.7,5797349.9	51.1	37.7	128.8	115.9	227.6	86.4	1.0	0.0	116.2
C	3112.4	B	643166.5,5797407.9	9.2	11.5	117.3	70.2	136.0	36.2	1.0	7.4	---
D	3124.0	B	643321.0,5797559.4	20.5	17.3	67.2	38.8	40.0	41.8	2.1	4.9	---
E	3135.3	B?	643466.2,5797723.3	4.9	1.3	16.4	29.2	58.3	4.0	2.6	36.0	---
F	3139.2	B	643526.7,5797784.5	11.4	0.6	56.9	23.0	58.3	6.1	9.2	28.0	---
G	3149.3	B	643705.7,5797960.9	8.3	5.9	65.2	42.7	76.8	10.6	1.9	26.0	---

EM Anomaly List : 11007-4, Jamboree Area, Likely, B.C.

CX=COAXIAL,CP=COPLANAR			Note: EM amplitudes are local for types B,D,T and are absolute for all others		Estimated depth may be unreliable because the strongest part of the conductor may be deeper or to one side of the flight line, or because of a shallow dip or magnetite/overburden effects							
Label Fid		Interp	XUTM (m), YUTM (m)	CXI5500_LLEVHz Real (ppm)	CXQ5500_LLEVHz Quad (ppm)	CPI7200_LLEVHz Real (ppm)	CPQ7200_LLEVHz Quad (ppm)	CPI56K_LLEVHz Real (ppm)	CPQ56K_LLEVHz Quad (ppm)	Conductance (siemens)	Depth (metres)	Magnetic Corr. (nT)
H	3157.0	D	643872.6,5798132.6	11.1	9.3	25.8	24.1	32.9	5.7	1.7	16.2	---
I	3186.8	H	644516.3,5798832.9	17.9	8.0	65.0	22.7	67.9	13.2	2.3	0.0	---
J	3195.8	B?	644657.3,5798989.4	18.3	15.9	62.5	60.7	112.6	65.9	1.9	9.2	---
K	3204.7	D	644733.1,5799082.1	29.0	29.1	58.5	60.6	108.4	75.8	1.9	8.4	329.6
L	3213.9	B	644856.1,5799188.9	42.1	41.6	126.4	152.0	268.4	38.1	2.2	5.4	---
M	3219.6	D	644964.4,5799297.5	11.5	13.8	16.8	3.4	13.9	30.4	1.1	13.6	---
LINE 40100		**FLIGHT 24**										
A	3467.3	H	643032.6,5796971.0	18.4	7.4	58.4	35.8	86.7	48.8	1.4	12.6	20.4
B	3433.3	/	643575.3,5797544.1	11.1	4.4	17.6	4.4	2.4	7.4	4.5	24.4	---
C	3429.3	/	643633.8,5797613.0	14.2	27.4	69.9	69.4	116.4	67.4	0.8	0.1	---
D	3426.0	D	643678.3,5797658.3	25.4	8.1	78.0	69.7	121.8	74.1	8.0	13.5	---
E	3419.0	D	643755.5,5797742.9	14.8	1.4	51.7	73.1	2.2	0.0	10.1	19.1	---
F	3414.3	D	643804.0,5797804.7	17.0	22.5	51.7	73.1	127.6	87.8	1.2	8.2	---
G	3405.6	/	643924.6,5797927.3	16.2	15.0	26.1	0.0	0.0	37.5	1.7	13.3	---
H	3402.1	/	643987.2,5797991.1	48.0	16.4	100.3	52.7	42.7	12.3	9.0	7.9	---
I	3397.5	D	644073.5,5798087.2	19.4	20.3	14.7	6.8	6.8	69.2	1.6	7.4	---
J	3370.5	/	644628.8,5798683.8	8.3	5.5	28.9	21.9	41.4	13.3	2.1	14.8	---
K	3367.8	B	644689.5,5798744.3	4.3	3.9	51.5	27.2	55.2	22.1	1.1	11.4	10.2
L	3357.8	D	644902.8,5798965.6	11.6	4.5	3.7	22.6	52.6	34.2	4.6	25.0	166.6
M	3352.6	D	645008.7,5799087.7	34.2	6.9	36.6	64.9	104.5	8.8	17.1	15.3	---
LINE 40110		**FLIGHT 24**										
A	3563.0	D	643145.4,5796779.8	13.7	12.0	62.5	50.6	83.6	55.6	1.7	12.2	10.1
B	3582.3	B?	643358.3,5797011.2	8.9	0.3	24.1	23.0	29.6	0.8	7.6	28.3	74.6
C	3592.5	D	643467.2,5797143.0	26.4	11.5	40.7	61.2	115.6	54.9	5.3	16.3	---
D	3600.5	B?	643570.6,5797256.7	0.0	1.2	60.2	46.7	89.6	0.3	---	---	28.7
E	3604.7	B	643627.7,5797320.1	15.8	14.3	67.2	52.1	87.5	26.5	1.8	5.6	---
F	3619.5	B	643804.8,5797508.8	7.5	29.6	56.8	39.9	10.5	2.9	0.4	0.0	---
G	3625.4	D	643860.5,5797570.6	18.5	19.2	80.2	20.6	110.9	85.3	1.6	10.8	---

EM Anomaly List : 11007-4, Jamboree Area, Likely, B.C.

CX=COAXIAL,CP=COPLANAR			Note: EM amplitudes are local for types B,D,T and are absolute for all others		Estimated depth may be unreliable because the strongest part of the conductor may be deeper or to one side of the flight line, or because of a shallow dip or magnetite/overburden effects							
Label Fid		Interp	XUTM (m), YUTM (m)	CXI5500_LLEVHz Real (ppm)	CXQ5500_LLEVHz Quad (ppm)	CPI7200_LLEVHz Real (ppm)	CPQ7200_LLEVHz Quad (ppm)	CPI56K_LLEVHz Real (ppm)	CPQ56K_LLEVHz Quad (ppm)	Conductance (siemens)	Depth (metres)	Magnetic Corr. (nT)
H	3630.6	D	643911.1,5797624.5	4.1	0.0	66.4	2.6	2.9	1.1	3.6	38.7	---
I	3638.7	H	644026.9,5797740.9	7.9	13.9	34.2	40.3	89.5	119.7	1.0	29.6	165.0
J	3646.8	B	644205.8,5797928.8	20.8	13.2	25.0	23.9	35.6	12.2	3.0	10.7	---
K	3650.5	D	644302.6,5798032.1	9.3	8.2	15.9	18.6	25.5	17.1	1.5	16.1	---
L	3653.3	B	644376.8,5798111.9	6.7	4.3	15.9	3.5	27.8	2.7	2.0	23.1	---
M	3671.3	B	644818.5,5798586.4	12.5	4.6	63.0	3.8	45.3	20.3	5.2	8.2	53.2
N	3681.9	D	645071.8,5798849.6	17.8	16.1	42.7	56.6	71.9	22.1	1.8	11.7	111.6
O	3686.6	D	645180.1,5798967.3	16.8	19.5	45.6	37.2	22.6	0.0	1.4	0.0	---
P	3695.7	B?	645367.3,5799172.6	5.3	3.2	0.0	5.0	0.0	1.1	2.0	29.1	---
Q	3700.9	H	645465.3,5799276.6	26.7	25.7	108.6	89.5	178.9	64.2	1.4	0.0	---
LINE 40120		**FLIGHT 24**										
A	4082.1	H	643037.4,5796397.6	30.0	23.5	119.6	62.1	141.0	27.3	1.9	0.0	19.6
B	4056.4	B?	643486.5,5796868.7	6.1	4.8	1.5	19.3	9.5	4.7	1.5	7.7	96.1
C	4044.0	B?	643671.5,5797069.1	14.0	0.8	53.4	41.4	67.8	30.4	11.8	16.3	---
D	4035.9	B	643805.2,5797213.1	10.8	12.3	36.5	37.8	71.2	47.3	1.2	11.3	---
E	4024.1	B?	644003.0,5797426.5	8.0	3.4	47.1	18.7	31.3	9.8	3.6	37.8	---
F	4020.3	B	644076.7,5797502.9	8.0	11.9	93.3	17.7	46.9	49.8	0.8	16.5	---
G	4017.4	D	644134.3,5797564.8	17.6	14.2	38.5	27.6	46.1	35.3	2.1	15.2	35.9
H	4003.1	D	644413.1,5797873.5	41.3	20.2	80.5	111.6	155.9	27.5	5.2	10.5	---
I	4000.2	D	644469.6,5797936.7	9.4	11.7	32.8	56.9	110.9	31.8	1.0	20.7	---
J	3994.9	E	644577.3,5798048.3	23.5	37.8	55.3	58.6	115.8	106.2	1.0	0.0	51.7
K	3979.4	B?	644900.4,5798390.2	3.9	4.0	95.4	33.6	84.1	34.3	0.9	27.0	29.1
L	3976.9	B?	644952.9,5798446.5	8.3	4.8	95.4	33.6	84.1	0.0	2.4	18.2	---
M	3960.3	B?	645310.1,5798819.0	6.2	2.7	19.8	6.8	17.3	8.1	2.4	21.7	---
N	3955.6	D	645410.6,5798926.4	14.7	9.8	18.0	27.5	52.6	17.2	2.5	15.0	---
O	3948.4	B?	645557.8,5799087.5	6.7	5.3	8.0	3.7	1.9	3.2	1.6	20.9	---
LINE 40130		**FLIGHT 24**										
A	4178.1	B?	643078.4,5796121.5	9.4	5.2	54.3	37.7	72.5	13.4	2.7	25.4	127.3

EM Anomaly List : 11007-4, Jamboree Area, Likely, B.C.

CX=COAXIAL,CP=COPLANAR			Note: EM amplitudes are local for types B,D,T and are absolute for all others		Estimated depth may be unreliable because the strongest part of the conductor may be deeper or to one side of the flight line, or because of a shallow dip or magnetite/overburden effects							
Label Fid		Interp	XUTM (m), YUTM (m)	CXI5500_LLEVHz Real (ppm)	CXQ5500_LLEVHz Quad (ppm)	CPI7200_LLEVHz Real (ppm)	CPQ7200_LLEVHz Quad (ppm)	CPI56K_LLEVHz Real (ppm)	CPQ56K_LLEVHz Quad (ppm)	Conductance (siemens)	Depth (metres)	Magnetic Corr. (nT)
B	4190.5	H	643304.0,5796349.4	21.7	10.5	52.8	16.4	54.3	9.2	2.4	0.0	---
C	4212.7	D	643565.6,5796671.3	17.0	4.6	5.0	35.4	52.3	35.2	8.9	22.3	57.9
D	4223.9	E	643674.2,5796775.7	36.2	37.3	80.1	89.9	191.0	137.4	1.0	0.0	13.3
E	4233.8	E	643769.6,5796879.6	40.1	53.5	94.9	115.4	229.2	148.3	1.0	0.0	---
F	4237.5	B	643810.3,5796916.2	8.9	14.8	66.2	110.1	183.7	48.3	0.8	12.1	---
G	4245.7	B	643914.6,5797017.8	10.4	6.8	0.7	17.3	36.4	12.7	2.3	24.6	---
H	4255.2	H	644082.2,5797190.1	36.7	29.4	104.8	84.4	180.0	66.0	1.4	1.9	---
I	4272.1	D	644452.5,5797604.6	2.7	1.3	0.0	4.7	6.9	1.6	---	---	37.4
J	4277.7	D	644573.9,5797747.3	7.8	8.8	0.0	0.0	0.0	17.7	1.1	11.7	---
K	4281.1	B	644651.8,5797833.6	15.9	18.2	70.7	90.6	63.0	55.3	1.4	10.4	---
L	4297.9	\	645055.4,5798235.7	8.3	4.0	22.4	15.4	30.5	1.5	3.1	19.1	81.9
M	4304.4	H	645203.6,5798390.4	34.4	30.0	110.7	96.2	190.5	74.2	1.3	1.5	---
N	4312.0	B?	645362.7,5798574.3	12.7	4.7	32.3	10.0	14.5	0.0	5.1	18.6	---
O	4319.0	H	645496.7,5798728.2	30.3	33.3	119.2	110.7	229.4	106.9	1.3	5.3	---
P	4337.9	\	645821.5,5799071.3	16.7	10.4	62.3	7.8	43.1	12.5	2.8	16.4	---
LINE 40140		**FLIGHT 24**										
A	4611.6	E	643099.2,5795889.6	14.3	29.2	44.8	95.2	202.9	202.1	1.0	0.0	15.8
B	4606.8	D	643191.9,5795986.5	20.5	9.3	20.0	41.9	38.5	12.0	4.6	10.8	221.7
C	4592.1	H	643443.9,5796246.0	51.7	18.9	161.0	56.0	167.1	29.0	2.9	0.0	---
D	4576.6	B?	643733.5,5796539.8	6.8	7.1	49.8	24.8	50.6	0.0	1.1	0.0	37.2
E	4571.5	E	643807.4,5796615.1	37.9	21.6	92.7	63.6	140.1	58.3	1.0	0.0	63.6
F	4546.9	B	644129.8,5796974.4	34.2	18.8	103.0	31.1	45.0	0.7	4.2	5.6	---
G	4538.4	D	644291.0,5797139.3	15.5	4.2	13.5	14.6	17.2	14.9	8.6	20.8	---
H	4532.4	E	644416.5,5797262.6	69.5	37.7	181.4	119.2	275.3	93.2	1.0	0.0	---
I	4525.8	B	644553.2,5797407.8	14.1	8.0	120.6	38.8	115.0	48.4	3.0	25.7	---
J	4517.4	D	644720.8,5797588.7	7.3	8.9	21.3	27.6	40.9	22.0	1.0	15.5	---
K	4514.3	B?	644775.9,5797653.9	5.8	6.0	23.7	29.9	51.2	37.5	1.1	20.7	41.2
L	4487.8	/	645222.3,5798154.9	21.2	5.2	44.6	23.4	39.3	0.4	10.9	7.7	46.0

EM Anomaly List : 11007-4, Jamboree Area, Likely, B.C.

CX=COAXIAL,CP=COPLANAR			Note: EM amplitudes are local for types B,D,T and are absolute for all others		Estimated depth may be unreliable because the strongest part of the conductor may be deeper or to one side of the flight line, or because of a shallow dip or magnetite/overburden effects							
Label Fid		Interp	XUTM (m), YUTM (m)	CXI5500_LLEVHz Real (ppm)	CXQ5500_LLEVHz Quad (ppm)	CPI7200_LLEVHz Real (ppm)	CPQ7200_LLEVHz Quad (ppm)	CPI56K_LLEVHz Real (ppm)	CPQ56K_LLEVHz Quad (ppm)	Conductance (siemens)	Depth (metres)	Magnetic Corr. (nT)
M	4482.5	B?	645321.2,5798266.2	5.8	2.5	4.7	8.0	20.2	13.9	2.3	21.9	---
N	4471.5	H	645528.5,5798487.4	28.0	20.9	121.5	68.4	163.2	59.0	1.8	0.0	---
O	4462.3	D	645712.6,5798667.3	17.7	4.7	36.2	6.2	2.1	4.0	9.3	5.4	---
P	4447.0	S?	645999.3,5798969.6	22.9	24.9	49.7	63.5	133.2	90.3	1.0	0.0	---
LINE 40150		**FLIGHT 24**										
A	4699.4	S	643228.9,5795680.8	15.0	30.8	75.2	110.6	208.2	108.9	1.0	0.0	16.7
B	4711.4	D	643467.2,5795952.1	9.4	4.4	1.7	4.8	12.4	24.9	3.4	24.8	27.2
C	4718.2	H	643586.8,5796090.5	23.2	14.7	74.1	32.2	90.0	21.1	1.9	0.0	---
D	4737.8	B	643961.1,5796482.9	38.4	11.7	106.2	57.3	108.9	52.3	9.7	0.0	73.8
E	4746.9	B	644092.0,5796642.0	8.2	8.0	30.1	21.2	49.2	20.2	1.3	22.3	---
F	4754.1	\	644197.1,5796769.4	8.9	3.0	62.5	37.2	106.2	0.0	5.1	30.8	---
G	4758.2	D	644266.9,5796837.0	12.5	7.8	65.1	39.7	106.2	41.7	2.6	23.3	---
H	4764.2	B?	644373.1,5796940.2	4.7	0.8	13.7	2.0	5.7	0.0	3.0	28.2	8.4
I	4768.4	B?	644454.6,5797021.6	9.5	4.9	11.5	45.9	77.1	55.3	2.9	30.4	---
J	4778.8	H	644676.6,5797259.0	93.4	64.3	284.5	174.5	399.4	118.7	2.1	0.0	---
K	4782.3	B	644753.5,5797341.2	20.0	11.7	84.9	62.7	130.3	16.5	3.3	14.4	---
L	4788.1	D	644879.7,5797477.8	9.8	0.9	19.1	6.2	7.1	3.3	6.9	15.2	18.6
M	4791.9	B?	644957.8,5797565.8	8.1	4.2	22.3	5.2	9.0	4.7	2.8	20.0	---
N	4819.6	B	645492.6,5798120.8	15.1	12.3	43.6	31.3	68.6	29.6	2.0	8.0	---
O	4857.1	E	646103.5,5798775.0	15.2	21.4	45.2	59.9	127.8	88.2	1.0	0.0	---
P	4863.4	H	646194.1,5798873.3	19.6	20.5	88.1	58.6	131.1	55.2	1.5	0.8	---
LINE 40160		**FLIGHT 24**										
A	5241.1	H	643530.5,5795748.9	30.9	15.3	124.1	38.1	76.0	17.5	3.1	0.6	---
B	5214.4	D	644085.8,5796349.9	18.9	5.1	71.9	30.7	57.6	28.4	9.2	13.6	31.8
C	5214.3	/	644088.2,5796352.1	18.9	5.1	71.9	30.7	57.6	28.4	9.2	13.6	30.2
D	5207.9	B	644230.7,5796494.9	4.2	1.3	8.8	0.3	1.9	20.5	2.3	16.5	12.7
E	5192.3	H	644582.3,5796863.0	74.2	39.0	230.4	130.9	268.0	54.0	2.1	0.0	---
F	5180.0	H	644854.8,5797165.1	61.6	37.8	165.0	105.1	222.1	61.2	1.8	0.9	---

EM Anomaly List : 11007-4, Jamboree Area, Likely, B.C.

CX=COAXIAL,CP=COPLANAR			Note: EM amplitudes are local for types B,D,T and are absolute for all others		Estimated depth may be unreliable because the strongest part of the conductor may be deeper or to one side of the flight line, or because of a shallow dip or magnetite/overburden effects							
Label Fid		Interp	XUTM (m), YUTM (m)	CXI5500_LLEVHz Real (ppm)	CXQ5500_LLEVHz Quad (ppm)	CPI7200_LLEVHz Real (ppm)	CPQ7200_LLEVHz Quad (ppm)	CPI56K_LLEVHz Real (ppm)	CPQ56K_LLEVHz Quad (ppm)	Conductance (siemens)	Depth (metres)	Magnetic Corr. (nT)
G	5172.3	B?	645027.7,5797355.8	5.7	6.3	26.2	9.4	15.9	5.0	1.0	18.5	74.9
H	5168.4	D	645111.7,5797449.9	21.6	11.7	17.9	10.1	15.9	12.2	3.7	5.9	---
I	5164.4	B?	645195.2,5797539.7	8.2	7.7	18.3	1.0	11.2	8.9	1.4	11.1	---
J	5150.0	/	645496.9,5797866.7	26.9	8.9	113.9	72.7	135.9	27.4	7.7	16.0	36.8
K	5147.3	B?	645557.1,5797931.1	3.9	8.2	153.0	127.8	241.0	27.9	0.5	14.0	48.6
L	5144.1	B?	645631.9,5798008.4	1.0	1.4	20.4	11.2	14.1	0.0	---	---	---
LINE 40170		**FLIGHT 24**										
A	5348.7	S?	643115.5,5794958.7	27.0	32.6	67.8	88.5	129.7	85.7	1.0	0.0	---
B	5356.7	B?	643293.2,5795148.3	13.2	4.6	24.4	16.9	26.0	3.0	5.7	12.7	---
C	5370.6	H	643594.5,5795488.6	54.1	18.7	183.5	43.7	125.0	14.5	4.4	0.0	98.5
D	5386.5	H	643934.6,5795862.2	26.6	19.7	100.4	49.9	89.5	39.0	1.9	5.5	---
E	5402.3	\	644282.8,5796240.3	8.8	4.8	13.6	12.3	16.6	7.3	2.7	31.6	56.5
F	5408.1	B	644411.4,5796381.6	14.3	0.1	9.0	18.9	11.2	0.0	16.5	10.2	---
G	5412.7	\	644515.4,5796489.5	23.4	6.7	22.3	30.5	60.3	9.4	9.0	14.3	---
H	5416.2	B?	644591.5,5796575.9	3.4	13.0	27.9	0.0	4.0	6.6	0.3	0.0	---
I	5423.9	D	644757.7,5796760.0	6.6	0.2	12.7	8.0	8.8	3.7	5.3	31.1	---
J	5433.7	H	644963.2,5796971.3	53.1	39.6	163.4	107.2	227.1	79.3	1.7	1.4	---
K	5442.9	\	645151.5,5797180.1	17.1	5.1	29.3	12.5	7.1	8.6	7.8	15.8	33.4
L	5447.8	\	645256.0,5797289.8	10.2	4.7	47.9	37.5	61.8	24.9	3.5	24.5	---
M	5454.2	E	645396.5,5797437.5	24.8	26.6	57.3	65.4	142.3	80.4	1.0	0.0	---
N	5467.2	B	645673.7,5797736.4	63.6	37.8	328.3	168.2	349.6	23.0	4.7	0.0	41.6
O	5484.2	S?	646031.0,5798119.4	17.1	23.7	37.5	43.6	101.4	64.8	1.0	0.0	---
LINE 40180		**FLIGHT 24**										
A	5802.3	S	643047.8,5794625.0	33.3	33.7	112.9	141.7	221.5	143.4	1.0	0.0	---
B	5793.6	B?	643247.1,5794829.2	10.3	6.9	21.8	30.2	41.8	3.7	2.2	12.8	---
C	5785.7	E	643432.9,5795031.7	42.8	23.8	128.5	77.1	129.5	36.4	1.0	0.0	---
D	5780.5	B?	643548.2,5795173.6	10.9	3.1	39.1	18.7	32.0	13.9	7.0	23.0	17.2
E	5776.3	H	643640.0,5795286.7	77.1	22.8	264.7	73.2	206.6	18.0	4.2	0.0	69.2

EM Anomaly List : 11007-4, Jamboree Area, Likely, B.C.

CX=COAXIAL,CP=COPLANAR			Note: EM amplitudes are local for types B,D,T and are absolute for all others		Estimated depth may be unreliable because the strongest part of the conductor may be deeper or to one side of the flight line, or because of a shallow dip or magnetite/overburden effects							
Label Fid		Interp	XUTM (m), YUTM (m)	CXI5500_LLEVHz Real (ppm)	CXQ5500_LLEVHz Quad (ppm)	CPI7200_LLEVHz Real (ppm)	CPQ7200_LLEVHz Quad (ppm)	CPI56K_LLEVHz Real (ppm)	CPQ56K_LLEVHz Quad (ppm)	Conductance (siemens)	Depth (metres)	Magnetic Corr. (nT)
F	5757.9	H	644064.0,5795724.4	71.7	36.6	246.9	120.9	254.2	75.5	2.4	2.0	---
G	5752.8	E	644184.4,5795848.7	52.7	47.3	129.8	154.1	275.3	179.6	1.0	0.0	59.2
H	5744.8	E	644361.8,5796048.8	105.2	77.7	264.8	255.2	461.8	176.9	1.0	0.0	---
I	5740.6	D	644447.8,5796143.4	22.5	3.9	90.0	77.7	136.3	35.0	18.4	30.4	14.5
J	5737.4	D	644509.8,5796206.3	12.8	18.1	92.7	93.4	125.2	36.2	1.0	15.4	7.4
K	5727.4	D	644671.7,5796378.0	15.5	6.2	18.0	3.7	0.0	0.0	4.9	28.4	5.7
L	5723.9	B	644730.9,5796440.5	35.9	2.6	55.4	57.1	113.4	28.1	29.3	21.2	11.3
M	5717.1	B	644873.9,5796593.4	83.7	54.2	319.5	234.4	333.5	103.7	4.6	5.5	6.5
N	5706.4	B?	645097.1,5796841.4	4.2	2.5	63.7	22.2	38.6	0.5	1.7	13.8	---
O	5694.6	D	645338.2,5797111.2	13.6	7.6	22.6	20.1	19.1	11.8	3.0	15.8	64.3
P	5685.7	B	645538.7,5797311.4	43.0	32.0	99.4	111.9	254.2	88.1	3.1	4.0	---
Q	5673.7	/	645818.8,5797609.4	30.9	14.1	86.5	54.4	98.8	20.0	5.2	11.2	170.6
R	5669.2	B	645918.9,5797723.0	10.7	8.4	0.0	14.2	24.3	27.9	1.8	15.2	---
S	5661.6	S?	646082.9,5797902.0	21.3	14.4	78.0	63.9	132.5	36.1	1.0	0.0	---
T	5632.8	H	646558.0,5798387.9	15.7	11.9	50.3	45.8	112.3	89.1	1.1	22.6	---
LINE 40190		**FLIGHT 25**										
A	1253.5	\	643157.0,5794452.8	12.6	5.6	18.6	8.2	6.2	3.4	4.0	10.6	---
B	1284.9	H	643801.1,5795147.9	33.4	22.0	127.1	67.1	109.5	15.4	1.9	0.0	7.9
C	1290.9	H	643931.8,5795288.1	41.5	27.8	137.0	88.1	137.0	30.3	1.7	0.0	---
D	1305.5	D	644243.3,5795617.1	19.8	19.9	57.0	47.3	104.4	53.6	1.7	8.5	---
E	1310.3	E	644349.9,5795719.7	54.7	60.4	162.9	208.9	358.0	225.1	1.0	0.0	15.3
F	1321.9	\	644577.7,5795966.6	33.0	4.1	69.5	62.1	42.7	66.5	34.9	16.3	19.0
G	1329.7	B?	644702.4,5796105.1	6.9	10.1	16.9	54.5	49.1	80.6	0.8	23.1	---
H	1333.7	D	644758.7,5796168.5	11.6	11.2	140.4	57.7	117.5	2.0	1.5	23.3	---
I	1336.6	D	644798.7,5796213.3	26.4	10.7	110.7	57.7	102.2	16.9	5.8	22.1	---
J	1343.3	D	644901.9,5796329.9	22.8	6.3	176.2	205.4	301.1	62.8	9.4	32.0	14.3
K	1345.1	D	644935.0,5796366.5	16.1	11.3	169.1	95.0	268.3	56.9	2.4	28.5	14.3
L	1347.7	B?	644986.8,5796425.4	5.5	6.4	55.8	18.1	8.4	203.1	0.9	37.4	10.4

EM Anomaly List : 11007-4, Jamboree Area, Likely, B.C.

CX=COAXIAL,CP=COPLANAR			Note: EM amplitudes are local for types B,D,T and are absolute for all others		Estimated depth may be unreliable because the strongest part of the conductor may be deeper or to one side of the flight line, or because of a shallow dip or magnetite/overburden effects							
Label Fid		Interp	XUTM (m), YUTM (m)	CXI5500_LLEVHz Real (ppm)	CXQ5500_LLEVHz Quad (ppm)	CPI7200_LLEVHz Real (ppm)	CPQ7200_LLEVHz Quad (ppm)	CPI56K_LLEVHz Real (ppm)	CPQ56K_LLEVHz Quad (ppm)	Conductance (siemens)	Depth (metres)	Magnetic Corr. (nT)
M	1355.0	D	645155.2,5796599.2	11.9	6.8	1.1	37.3	59.4	23.6	2.8	19.2	---
N	1362.6	B	645338.4,5796763.3	12.2	6.4	34.7	25.1	47.6	18.5	3.1	16.6	---
O	1374.8	E	645562.3,5797024.1	18.5	22.2	32.1	57.6	71.7	63.2	1.0	0.0	46.4
P	1379.5	B?	645651.6,5797126.1	10.7	10.7	10.4	14.5	24.2	2.9	1.4	11.2	---
Q	1397.4	B?	646043.1,5797559.6	14.4	11.7	24.0	31.3	55.9	1.9	2.0	4.6	71.5
R	1407.8	B?	646267.9,5797796.0	7.0	4.7	26.1	14.4	32.9	2.4	1.9	15.9	---
S	1440.2	H	646767.4,5798319.7	34.0	25.6	137.9	83.3	133.0	39.8	1.8	0.0	---
LINE 40200		**FLIGHT 25**										
A	1758.4	D	643206.0,5794219.2	7.0	9.2	13.5	26.3	35.9	6.5	0.9	15.5	174.4
B	1738.2	E	643644.4,5794693.1	26.6	36.0	81.2	130.5	165.6	107.6	1.0	0.0	---
C	1722.0	H	643991.9,5795076.2	45.7	34.4	189.5	120.3	178.4	56.9	1.8	0.0	---
D	1714.5	H	644154.2,5795243.5	40.8	35.6	207.2	138.3	203.7	55.2	1.8	0.0	---
E	1708.7	B?	644275.6,5795365.3	8.4	0.0	12.9	0.8	1.0	0.3	8.1	20.6	---
F	1700.4	D	644446.2,5795549.4	41.9	29.4	146.7	43.8	124.9	66.1	3.3	6.8	---
G	1697.3	B	644511.8,5795618.3	39.6	53.6	306.6	8.0	287.1	60.2	1.5	0.0	---
H	1685.1	/	644762.2,5795884.3	10.5	5.2	33.3	17.3	19.9	5.8	3.3	11.4	---
I	1674.6	B	644960.8,5796122.6	7.5	27.4	102.8	130.6	219.6	76.7	0.4	0.0	---
J	1671.9	B	645017.7,5796181.0	18.6	27.4	102.8	130.6	219.6	76.7	1.1	3.9	6.9
K	1667.4	D	645114.7,5796276.0	14.5	6.8	0.0	0.0	0.0	0.0	3.9	21.6	---
L	1659.0	B	645290.3,5796466.6	32.6	32.9	175.0	160.8	304.5	96.2	2.0	9.4	---
M	1655.0	B?	645375.5,5796560.0	1.9	0.0	175.0	0.0	0.0	0.0	---	---	---
N	1648.4	D	645514.5,5796705.4	12.3	2.8	0.0	6.1	3.1	8.1	5.3	9.2	---
O	1636.4	D	645741.3,5796959.4	11.1	5.9	40.6	24.1	0.0	13.1	3.0	21.3	27.7
P	1633.1	D	645807.3,5797034.1	18.4	17.1	57.4	43.5	39.5	6.0	1.8	6.4	---
Q	1612.1	E	646260.1,5797496.6	17.6	24.2	19.8	46.5	56.5	98.3	1.0	0.0	13.8
R	1606.5	B	646372.3,5797615.0	7.0	4.6	7.3	0.0	41.3	0.5	2.0	0.0	---
S	1593.8	H	646544.1,5797793.6	17.4	22.1	84.3	74.2	119.8	93.0	1.2	15.2	---
T	1552.5	H	646990.8,5798268.3	21.5	16.4	72.5	41.7	102.4	39.9	1.6	0.3	---

EM Anomaly List : 11007-4, Jamboree Area, Likely, B.C.

CX=COAXIAL,CP=COPLANAR			Note: EM amplitudes are local for types B,D,T and are absolute for all others		Estimated depth may be unreliable because the strongest part of the conductor may be deeper or to one side of the flight line, or because of a shallow dip or magnetite/overburden effects							
Label Fid		Interp	XUTM (m), YUTM (m)	CXI5500_LLEVHz Real (ppm)	CXQ5500_LLEVHz Quad (ppm)	CPI7200_LLEVHz Real (ppm)	CPQ7200_LLEVHz Quad (ppm)	CPI56K_LLEVHz Real (ppm)	CPQ56K_LLEVHz Quad (ppm)	Conductance (siemens)	Depth (metres)	Magnetic Corr. (nT)
LINE 40210	**FLIGHT 25**											
A	2039.3	S?	643407.8,5794134.8	18.4	27.7	65.2	103.6	146.6	105.8	1.0	0.0	---
B	2056.6	B?	643794.8,5794536.3	8.8	9.2	68.0	31.8	53.8	10.5	1.2	11.1	24.3
C	2072.3	H	644121.0,5794891.5	37.8	27.9	151.2	99.9	167.3	61.4	1.7	0.0	---
D	2088.5	B?	644456.4,5795245.4	6.4	2.7	37.8	7.5	8.6	7.5	2.4	10.4	---
E	2101.2	H	644719.0,5795539.0	64.5	57.6	247.8	225.0	334.1	113.2	1.5	0.0	8.0
F	2115.3	B?	645012.9,5795855.2	5.6	1.2	35.2	3.2	8.8	28.1	3.1	22.4	---
G	2119.5	B?	645081.7,5795941.5	5.5	2.1	0.0	11.8	19.7	28.1	2.4	26.0	---
H	2124.9	B	645170.8,5796040.5	6.4	2.9	9.4	6.5	79.8	66.3	2.3	20.8	9.8
I	2128.9	H	645234.0,5796102.4	56.7	56.5	213.3	201.0	338.0	165.9	1.5	1.6	---
J	2148.8	H	645578.0,5796468.3	57.9	39.7	274.9	117.6	240.4	50.7	2.8	0.0	---
K	2153.7	B?	645680.0,5796579.9	7.0	1.0	11.7	8.3	3.9	13.6	4.3	19.0	---
L	2156.8	E	645738.6,5796644.0	36.1	25.8	85.8	66.2	115.6	63.4	1.0	0.0	---
M	2164.8	B?	645892.1,5796815.4	5.2	2.2	16.1	0.0	36.7	2.1	2.2	6.0	42.9
N	2168.1	H	645963.6,5796885.8	10.7	19.6	44.6	65.1	99.9	74.6	1.0	0.0	---
O	2200.5	B?	646644.8,5797610.9	5.2	5.7	3.1	6.4	4.7	17.8	1.0	16.9	---
P	2236.9	H	647085.0,5798071.9	8.5	5.0	25.9	13.5	41.7	21.1	1.3	0.0	---
LINE 40220	**FLIGHT 25**											
A	2571.4	B?	643977.0,5794471.8	9.9	7.3	14.1	2.7	28.0	0.3	1.9	5.4	7.0
B	2560.4	H	644228.9,5794732.6	24.4	36.2	137.3	126.2	208.1	87.0	1.3	0.0	---
C	2548.6	H	644480.5,5795002.2	33.0	30.8	156.3	108.8	191.4	66.4	1.6	0.0	---
D	2525.9	H	644930.0,5795489.6	76.9	66.4	297.7	197.7	355.3	116.9	2.0	0.0	5.4
E	2520.4	B?	645051.5,5795613.8	16.3	5.7	57.4	10.2	23.5	22.6	6.0	15.0	30.1
F	2515.0	B?	645157.8,5795721.7	2.5	0.0	1.8	0.0	0.8	0.0	---	---	---
G	2483.8	H	645692.4,5796310.5	41.7	48.4	229.6	139.4	263.2	86.5	2.0	1.2	---
H	2478.4	B?	645797.4,5796429.0	6.4	0.8	2.9	5.7	5.6	3.5	4.2	19.9	---
I	2471.4	D	645932.0,5796577.7	17.9	7.7	47.8	33.7	53.0	17.7	4.8	9.8	18.9
J	2465.4	D	646048.7,5796700.9	16.1	4.1	34.8	11.1	9.7	2.1	9.4	19.2	56.3

EM Anomaly List : 11007-4, Jamboree Area, Likely, B.C.

CX=COAXIAL,CP=COPLANAR			Note: EM amplitudes are local for types B,D,T and are absolute for all others		Estimated depth may be unreliable because the strongest part of the conductor may be deeper or to one side of the flight line, or because of a shallow dip or magnetite/overburden effects							
Label Fid		Interp	XUTM (m), YUTM (m)	CXI5500_LLEVHz Real (ppm)	CXQ5500_LLEVHz Quad (ppm)	CPI7200_LLEVHz Real (ppm)	CPQ7200_LLEVHz Quad (ppm)	CPI56K_LLEVHz Real (ppm)	CPQ56K_LLEVHz Quad (ppm)	Conductance (siemens)	Depth (metres)	Magnetic Corr. (nT)
K	2461.4	B?	646126.2,5796781.5	7.2	9.6	41.1	27.2	9.5	26.9	0.9	11.6	---
L	2425.0	E	646683.2,5797363.8	15.3	21.5	16.0	29.6	42.3	46.0	1.0	0.0	100.3
M	2421.8	H	646738.8,5797420.4	12.5	20.7	54.7	36.9	63.7	26.1	1.3	0.0	---
N	2357.5	B	647232.0,5797930.7	14.8	4.3	54.4	27.8	52.1	6.2	7.5	16.1	---
LINE 40230		**FLIGHT 25**										
A	2708.3	S?	643322.2,5793445.0	6.8	17.0	21.9	46.7	76.8	50.0	1.0	0.0	55.8
B	2730.6	S	643835.3,5793991.5	15.6	20.4	87.4	69.9	116.2	43.4	1.0	0.0	24.7
C	2746.5	\	644202.5,5794400.2	5.9	3.2	19.2	17.4	16.1	5.7	2.4	13.0	10.7
D	2765.5	B?	644621.0,5794846.3	5.9	4.1	32.6	5.9	36.7	14.6	1.8	16.1	---
E	2776.4	H	644826.4,5795065.8	22.7	15.7	113.0	47.9	109.5	30.7	2.2	0.0	---
F	2796.0	S?	645236.6,5795495.0	30.6	26.6	150.2	81.3	148.4	30.0	1.2	0.0	---
G	2811.7	B?	645505.9,5795810.6	11.8	7.4	47.8	40.1	60.9	11.1	2.5	11.8	---
H	2821.0	S?	645653.1,5795982.7	33.9	36.3	92.9	116.0	205.0	113.7	1.0	0.0	6.4
I	2832.1	H	645880.0,5796210.9	42.3	37.9	166.1	121.3	217.0	70.7	1.6	0.0	---
J	2838.8	B?	646028.8,5796350.7	4.2	1.3	0.0	12.2	8.1	5.1	2.2	22.6	---
K	2846.6	E	646189.7,5796519.8	17.9	20.0	32.0	37.3	63.8	46.5	1.0	0.0	7.4
L	2879.4	\	646819.6,5797206.8	7.0	4.2	14.2	12.4	19.1	10.3	2.2	14.1	230.3
M	2920.1	H	647431.1,5797872.0	20.7	18.4	78.1	46.3	85.8	26.5	1.6	0.0	---
LINE 40240		**FLIGHT 25**										
A	3229.8	B?	643473.7,5793326.4	3.8	5.4	5.0	6.0	5.8	15.0	0.7	11.1	31.7
B	3201.3	H	644086.1,5794008.8	43.7	32.7	178.8	130.3	226.5	69.7	1.6	0.0	57.8
C	3192.4	S	644299.8,5794222.4	34.6	37.6	144.4	152.4	264.5	90.6	1.0	0.0	---
D	3184.4	B?	644499.8,5794429.8	13.4	1.7	37.6	4.6	6.3	0.2	8.0	4.5	---
E	3125.9	B?	645713.0,5795729.7	8.5	2.2	13.6	12.1	20.5	7.0	3.8	1.7	16.2
F	3110.7	B?	645989.5,5796048.3	7.3	5.1	6.4	2.9	3.2	16.7	1.8	3.2	---
G	3103.9	B	646107.1,5796177.8	6.7	0.1	7.0	6.8	1.7	0.4	5.7	20.6	---
H	3094.2	B?	646287.7,5796375.7	4.3	3.6	37.5	32.4	59.3	4.6	1.2	27.1	---
I	3091.1	E	646355.8,5796442.8	23.7	27.4	69.0	77.2	135.9	89.2	1.0	0.0	---

EM Anomaly List : 11007-4, Jamboree Area, Likely, B.C.

CX=COAXIAL,CP=COPLANAR			Note: EM amplitudes are local for types B,D,T and are absolute for all others		Estimated depth may be unreliable because the strongest part of the conductor may be deeper or to one side of the flight line, or because of a shallow dip or magnetite/overburden effects							
Label Fid		Interp	XUTM (m), YUTM (m)	CXI5500_LLEVHz Real (ppm)	CXQ5500_LLEVHz Quad (ppm)	CPI7200_LLEVHz Real (ppm)	CPQ7200_LLEVHz Quad (ppm)	CPI56K_LLEVHz Real (ppm)	CPQ56K_LLEVHz Quad (ppm)	Conductance (siemens)	Depth (metres)	Magnetic Corr. (nT)
J	3052.3	/	646994.8,5797110.6	12.9	8.2	36.0	40.6	62.0	18.8	2.5	12.1	454.7
K	3041.5	/	647186.4,5797301.6	10.6	4.2	10.7	4.4	7.4	0.0	4.4	17.1	---
L	3016.3	/	647525.9,5797687.4	8.0	10.4	14.2	15.8	30.4	28.2	0.9	12.9	58.5
M	3013.3	/	647568.6,5797735.8	15.0	7.2	41.7	22.8	23.7	9.3	3.8	17.3	---
LINE 40250		**FLIGHT 25**										
A	3504.4	B?	643612.3,5793183.8	4.3	4.4	8.0	7.3	4.5	1.8	1.0	10.7	---
B	3540.4	H	644395.0,5794010.7	39.1	20.6	154.7	72.5	145.9	35.8	2.2	0.0	18.7
C	3545.1	H	644495.7,5794124.5	52.0	57.1	207.9	221.2	387.4	133.2	1.4	0.0	---
D	3549.5	B?	644594.2,5794233.9	9.4	0.5	58.9	87.1	151.6	41.2	7.6	27.3	---
E	3556.1	D	644743.4,5794395.3	9.2	1.0	23.3	2.5	0.0	0.5	6.0	13.1	---
F	3565.6	H	644944.6,5794606.8	18.4	14.0	80.3	57.5	142.9	79.3	1.4	0.8	11.7
G	3575.0	H	645125.3,5794809.0	36.4	26.0	169.9	108.8	197.2	57.2	1.8	0.0	---
H	3580.3	H	645223.5,5794917.4	34.1	33.1	171.2	144.1	267.4	160.0	1.5	0.0	11.4
I	3608.9	E	645727.9,5795435.5	21.1	22.3	45.9	64.9	114.4	72.8	1.0	0.0	---
J	3615.0	H	645824.0,5795552.2	39.3	32.6	156.9	126.2	215.3	76.4	1.5	0.0	---
K	3627.9	B	646051.4,5795810.8	28.5	22.7	172.2	75.1	163.5	24.2	2.5	0.0	9.6
L	3637.8	H	646237.8,5796025.2	26.7	22.4	121.0	76.9	149.6	51.7	1.6	3.1	---
M	3694.6	H	647317.5,5797154.2	15.6	11.9	49.3	29.5	58.4	19.4	1.4	0.0	---
N	3713.3	H	647728.4,5797596.4	26.5	11.2	88.6	32.1	80.5	18.3	2.4	0.0	---
LINE 40260		**FLIGHT 25**										
A	4000.8	S?	643822.5,5793115.7	14.0	18.9	37.4	64.4	109.7	70.9	1.0	0.0	30.0
B	3988.1	S?	644068.8,5793371.7	17.3	23.7	78.0	100.9	177.7	100.0	1.0	0.0	41.4
C	3965.4	H	644522.6,5793882.5	43.8	35.1	171.6	129.8	228.3	74.1	1.6	0.0	42.2
D	3954.4	B?	644746.5,5794125.8	10.0	6.5	3.7	0.0	0.0	0.0	2.3	17.8	26.8
E	3949.7	B?	644853.3,5794236.5	14.1	21.8	38.1	94.1	143.3	103.4	0.9	3.0	---
F	3945.8	B?	644940.7,5794329.9	17.3	9.4	40.5	35.6	23.7	38.1	3.4	15.9	---
G	3936.6	H	645154.2,5794551.2	24.4	8.5	94.2	26.4	92.7	34.3	3.1	0.0	34.9
H	3926.6	H	645385.1,5794801.6	21.6	12.3	93.0	46.2	96.2	29.5	1.8	0.0	6.9

EM Anomaly List : 11007-4, Jamboree Area, Likely, B.C.

CX=COAXIAL,CP=COPLANAR			Note: EM amplitudes are local for types B,D,T and are absolute for all others		Estimated depth may be unreliable because the strongest part of the conductor may be deeper or to one side of the flight line, or because of a shallow dip or magnetite/overburden effects							
Label Fid		Interp	XUTM (m), YUTM (m)	CXI5500_LLEVHz Real (ppm)	CXQ5500_LLEVHz Quad (ppm)	CPI7200_LLEVHz Real (ppm)	CPQ7200_LLEVHz Quad (ppm)	CPI56K_LLEVHz Real (ppm)	CPQ56K_LLEVHz Quad (ppm)	Conductance (siemens)	Depth (metres)	Magnetic Corr. (nT)
I	3892.0	H	646153.5,5795620.0	37.2	20.6	144.5	68.5	144.5	33.0	2.1	0.0	---
J	3881.8	H	646381.1,5795858.9	28.4	18.4	88.3	54.4	114.0	43.0	1.6	0.9	70.3
K	3867.2	D	646679.4,5796204.2	11.0	6.1	25.9	17.7	22.4	4.9	2.8	14.9	---
L	3820.4	H	647551.2,5797098.0	13.7	9.5	42.8	27.6	57.9	25.9	1.3	0.0	---
M	3798.5	H	647905.7,5797481.1	39.9	13.6	145.9	56.6	139.9	30.2	2.6	0.0	---
LINE 40270		**FLIGHT 25**										
A	4108.9	S?	644028.5,5793028.9	15.0	18.6	34.9	56.7	97.6	75.8	1.0	0.0	64.7
B	4119.2	S?	644255.2,5793257.9	16.2	19.7	62.8	76.5	132.5	67.3	1.0	0.0	58.8
C	4142.0	H	644761.6,5793834.1	20.1	15.7	67.7	53.2	104.5	39.2	1.3	0.0	---
D	4157.3	B	645139.1,5794233.6	40.0	21.7	158.3	68.5	107.4	26.4	4.5	2.5	---
E	4162.6	H	645275.4,5794373.6	50.9	15.9	190.0	44.9	143.2	22.8	4.5	0.0	---
F	4165.1	S?	645338.1,5794439.3	47.4	16.7	198.8	54.2	149.4	16.2	2.1	0.0	15.4
G	4174.7	D	645566.8,5794684.1	21.3	9.3	0.0	0.0	0.0	19.9	4.9	12.4	19.8
H	4177.8	B	645634.0,5794759.4	45.8	26.5	396.8	173.6	352.4	37.7	4.3	6.5	---
I	4193.4	H	645977.6,5795112.7	20.8	26.3	94.5	118.9	253.0	245.3	1.1	7.6	---
J	4213.7	B?	646338.8,5795508.6	4.2	3.0	2.6	0.8	0.0	0.0	1.5	0.0	---
K	4223.2	D	646523.0,5795709.5	4.0	4.7	11.3	8.1	14.7	7.9	0.8	27.5	155.5
L	4226.4	B	646582.8,5795772.2	12.2	9.3	21.2	5.9	2.1	47.4	2.0	13.4	---
M	4229.6	D	646640.6,5795833.6	10.3	8.0	15.0	33.9	45.4	35.9	1.8	23.7	---
N	4242.1	D	646845.3,5796090.8	11.9	4.0	23.4	7.3	13.4	0.7	5.8	26.8	23.4
O	4272.7	E	647481.1,5796744.0	11.8	13.8	30.3	36.8	64.1	38.0	1.0	0.0	66.7
P	4280.2	H	647629.0,5796900.5	15.6	13.5	51.4	36.9	70.8	32.3	1.3	0.9	---
Q	4304.1	H	648074.3,5797403.7	22.5	9.2	84.8	30.0	74.6	15.3	2.4	0.0	---
LINE 40280		**FLIGHT 25**										
A	4612.4	S?	644177.5,5792913.2	10.7	16.7	18.6	45.7	86.0	76.0	1.0	0.0	18.2
B	4585.7	H	644706.9,5793485.8	29.5	24.6	101.4	85.3	147.3	54.2	1.3	0.0	162.7
C	4574.5	H	644908.9,5793715.1	38.1	31.7	143.4	111.5	191.5	51.4	1.5	0.0	---
D	4561.1	B?	645186.0,5794011.5	17.1	28.6	109.3	126.9	157.3	80.5	0.9	0.0	18.3

EM Anomaly List : 11007-4, Jamboree Area, Likely, B.C.

CX=COAXIAL,CP=COPLANAR			Note: EM amplitudes are local for types B,D,T and are absolute for all others		Estimated depth may be unreliable because the strongest part of the conductor may be deeper or to one side of the flight line, or because of a shallow dip or magnetite/overburden effects							
Label Fid		Interp	XUTM (m), YUTM (m)	CXI5500_LLEVHz Real (ppm)	CXQ5500_LLEVHz Quad (ppm)	CPI7200_LLEVHz Real (ppm)	CPQ7200_LLEVHz Quad (ppm)	CPI56K_LLEVHz Real (ppm)	CPQ56K_LLEVHz Quad (ppm)	Conductance (siemens)	Depth (metres)	Magnetic Corr. (nT)
E	4557.5	S?	645261.8,5794094.0	44.2	56.7	228.8	242.4	342.1	87.8	1.2	0.0	16.8
F	4553.0	B?	645358.9,5794193.4	12.6	5.1	118.4	7.5	22.8	12.1	4.6	24.5	26.0
G	4549.5	E	645432.2,5794270.4	51.4	44.7	201.5	155.2	250.5	93.4	1.0	0.0	---
H	4532.5	H	645799.2,5794650.0	28.5	14.8	110.2	48.2	105.6	25.5	2.1	0.0	---
I	4519.8	H	646082.8,5794955.5	21.3	13.3	91.2	48.1	123.7	78.0	1.8	8.4	10.0
J	4493.4	H	646674.7,5795586.8	18.7	12.8	66.4	32.6	71.2	19.2	1.7	0.0	121.9
K	4484.9	D	646830.7,5795767.9	6.3	1.5	0.0	0.8	0.0	2.1	3.2	0.0	---
L	4477.7	H	646955.1,5795911.4	29.1	21.3	88.0	62.7	116.2	48.0	1.4	0.0	---
M	4440.3	B?	647622.8,5796611.9	5.2	4.7	5.5	2.3	8.6	4.9	1.2	12.9	94.4
N	4428.0	H	647791.0,5796780.3	29.5	30.1	105.6	107.8	188.8	132.0	1.2	7.7	---
O	4401.6	D	648142.5,5797160.6	9.8	2.9	26.0	0.5	8.6	2.4	3.8	11.6	8.2
P	4395.6	H	648247.7,5797272.8	71.1	28.2	207.7	98.9	219.5	59.4	2.3	0.0	---
LINE 40290		**FLIGHT 25**										
A	4932.2	B?	644305.6,5792755.9	9.7	22.3	28.9	63.4	101.8	137.9	0.6	0.0	34.4
B	4941.4	S?	644389.4,5792831.4	11.4	23.1	24.4	65.4	118.5	148.7	1.0	0.0	29.3
C	4950.8	E	644486.4,5792938.5	13.5	24.4	26.2	58.8	103.4	135.2	1.0	0.0	53.1
D	4955.2	H	644551.4,5793003.5	19.2	32.2	103.5	151.6	252.4	160.0	1.0	0.0	8.1
E	4962.9	H	644698.7,5793158.8	27.0	31.7	105.7	108.7	196.3	99.9	1.2	0.9	---
F	4966.6	B?	644774.7,5793247.6	6.2	2.8	10.7	12.8	18.0	31.4	2.3	17.0	130.4
G	4978.6	E	645010.9,5793507.8	37.8	28.8	120.2	99.1	171.8	57.2	1.0	0.0	---
H	4981.8	H	645079.5,5793576.6	54.2	39.2	231.7	138.6	239.8	59.6	2.0	0.1	---
I	4991.1	H	645295.6,5793816.8	56.0	27.9	189.7	94.0	207.5	74.4	2.2	1.0	30.1
J	4998.0	B?	645471.5,5794007.6	6.7	10.0	31.4	26.8	38.1	22.6	0.8	12.8	6.9
K	5004.2	H	645639.4,5794170.4	26.9	27.7	111.4	103.1	224.7	195.4	1.3	10.6	40.7
L	5017.2	H	645961.0,5794517.0	38.7	16.5	151.2	53.7	134.8	24.4	2.8	0.0	---
M	5034.5	S?	646347.4,5794932.8	39.6	13.8	164.2	41.6	132.4	16.1	1.8	0.0	18.6
N	5062.8	B?	646948.4,5795588.5	8.4	2.7	9.6	5.3	8.1	6.7	3.3	0.0	---
O	5068.9	B?	647045.2,5795687.9	3.1	3.0	3.1	3.7	2.8	0.7	1.2	6.7	46.2

EM Anomaly List : 11007-4, Jamboree Area, Likely, B.C.

CX=COAXIAL,CP=COPLANAR			Note: EM amplitudes are local for types B,D,T and are absolute for all others		Estimated depth may be unreliable because the strongest part of the conductor may be deeper or to one side of the flight line, or because of a shallow dip or magnetite/overburden effects							
Label Fid		Interp	XUTM (m), YUTM (m)	CXI5500_LLEVHz Real (ppm)	CXQ5500_LLEVHz Quad (ppm)	CPI7200_LLEVHz Real (ppm)	CPQ7200_LLEVHz Quad (ppm)	CPI56K_LLEVHz Real (ppm)	CPQ56K_LLEVHz Quad (ppm)	Conductance (siemens)	Depth (metres)	Magnetic Corr. (nT)
P	5075.1	H	647127.6,5795779.2	30.8	17.7	102.6	64.1	126.1	36.3	1.6	0.0	---
Q	5121.3	H	647951.7,5796656.4	14.5	14.7	53.7	47.5	87.1	64.0	1.1	13.5	---
R	5145.2	H	648411.5,5797161.4	53.3	20.9	173.3	71.9	173.8	39.5	2.5	0.0	---
LINE 40300		**FLIGHT 25**										
A	5451.2	/	644564.3,5792762.1	9.6	16.0	3.8	54.4	127.0	267.4	0.8	14.1	60.2
B	5403.8	H	645254.6,5793497.5	42.9	30.9	178.4	111.2	221.7	61.6	1.8	0.0	---
C	5389.1	B?	645539.8,5793799.0	4.4	3.5	68.3	2.5	6.2	13.4	1.4	36.2	74.7
D	5385.8	B?	645611.3,5793873.1	7.7	5.1	44.7	32.6	16.5	13.4	2.0	30.5	19.0
E	5363.5	H	646117.2,5794412.6	31.6	9.7	124.7	29.6	103.5	10.6	4.0	0.0	---
F	5351.0	H	646410.0,5794720.6	80.0	23.4	290.5	83.6	253.0	47.4	4.2	0.0	41.1
G	5325.6	H	647009.2,5795346.3	12.9	6.8	38.2	22.6	50.0	17.6	1.3	0.0	---
H	5312.8	H	647301.8,5795664.8	19.8	11.3	55.0	33.7	69.9	20.0	1.4	0.0	---
I	5277.7	E	647965.7,5796391.2	12.6	15.1	30.0	53.3	97.2	114.5	1.0	0.0	108.5
J	5268.7	B?	648104.3,5796530.2	19.9	9.8	33.1	103.0	178.8	133.4	4.0	28.7	---
K	5263.3	B?	648177.5,5796608.4	5.0	2.5	10.7	1.0	3.5	13.8	2.0	33.9	---
L	5232.0	B	648591.2,5797067.5	11.1	6.9	34.7	25.3	56.4	2.1	2.5	12.0	---
LINE 40310		**FLIGHT 25**										
A	5580.0	B?	644616.8,5792524.7	1.8	7.7	6.0	18.6	0.0	28.4	0.5	0.0	11.3
B	5595.0	B?	644757.2,5792668.3	8.5	8.6	1.3	13.0	26.0	28.3	1.3	15.5	94.4
C	5612.7	H	645073.4,5792980.8	20.8	25.4	47.3	61.2	119.7	69.4	1.0	3.8	119.6
D	5624.6	H	645288.7,5793215.5	31.6	31.3	135.7	99.1	193.6	73.9	1.5	0.0	55.9
E	5639.9	B?	645541.2,5793517.1	7.7	1.7	18.3	6.6	12.8	3.3	3.8	9.3	---
F	5651.2	E	645770.0,5793750.9	60.1	37.0	209.5	129.4	251.1	52.2	1.3	0.0	44.8
G	5655.5	B?	645868.0,5793849.9	30.3	8.9	106.9	34.2	53.2	13.3	9.5	4.9	---
H	5678.3	H	646424.6,5794420.6	97.5	40.6	384.9	140.1	380.2	59.5	3.6	0.0	---
I	5685.9	E	646605.9,5794605.2	99.4	40.6	329.9	123.0	320.8	59.0	1.6	0.0	40.9
J	5689.8	B	646689.3,5794704.3	47.8	6.8	201.8	67.7	180.9	9.6	32.0	8.0	12.7
K	5711.0	H	647125.0,5795186.8	33.5	29.7	117.8	107.2	203.7	62.1	1.3	0.0	---

EM Anomaly List : 11007-4, Jamboree Area, Likely, B.C.

CX=COAXIAL,CP=COPLANAR			Note: EM amplitudes are local for types B,D,T and are absolute for all others		Estimated depth may be unreliable because the strongest part of the conductor may be deeper or to one side of the flight line, or because of a shallow dip or magnetite/overburden effects							
Label Fid		Interp	XUTM (m), YUTM (m)	CXI5500_LLEVHz Real (ppm)	CXQ5500_LLEVHz Quad (ppm)	CPI7200_LLEVHz Real (ppm)	CPQ7200_LLEVHz Quad (ppm)	CPI56K_LLEVHz Real (ppm)	CPQ56K_LLEVHz Quad (ppm)	Conductance (siemens)	Depth (metres)	Magnetic Corr. (nT)
L	5714.2	B?	647198.2,5795258.4	4.4	0.2	24.0	0.5	71.0	5.6	3.5	15.0	9.4
M	5729.0	B?	647480.6,5795571.6	8.7	1.8	17.8	9.5	12.8	2.3	4.4	7.8	---
N	5733.8	E	647562.4,5795657.6	18.1	13.2	27.1	29.1	63.4	47.4	1.0	0.0	41.9
O	5763.9	E	648014.6,5796129.9	10.7	23.1	13.6	42.6	83.8	136.2	1.0	0.0	66.3
P	5776.0	D	648222.1,5796356.1	10.9	4.9	24.1	16.0	15.5	4.9	3.8	33.1	---
Q	5791.6	D	648495.4,5796658.3	8.4	4.1	5.4	1.7	1.7	2.6	3.0	19.8	112.7
R	5802.1	H	648715.4,5796907.0	24.3	8.8	66.9	23.2	69.0	14.2	2.3	0.0	---
LINE 40320		**FLIGHT 25**										
A	6127.6	S?	644730.0,5792338.4	13.3	17.0	36.7	58.3	120.1	72.2	1.0	0.0	---
B	6113.2	B?	644891.1,5792500.3	3.6	7.4	12.9	25.6	3.0	1.6	0.5	0.0	123.6
C	6104.9	S?	644978.6,5792605.8	14.3	24.5	35.0	68.6	138.8	117.2	1.0	0.0	---
D	6090.8	D	645186.4,5792833.7	5.6	6.5	6.9	9.9	14.2	12.4	0.9	11.3	210.8
E	6063.2	\	645633.7,5793315.3	10.5	2.6	50.6	4.3	26.0	11.2	4.6	13.6	---
F	6044.3	B	645938.8,5793631.8	2.8	0.3	24.3	12.8	2.7	0.0	---	---	8.0
G	6010.5	H	646689.2,5794434.8	31.4	29.5	145.0	114.1	227.8	75.7	1.5	0.0	---
H	5987.4	E	647205.8,5794982.6	16.3	19.4	45.9	60.1	122.3	68.7	1.0	0.0	36.1
I	5982.1	D	647332.5,5795109.7	9.0	2.8	15.5	12.2	16.8	12.6	3.5	20.3	---
J	5978.4	D	647420.3,5795201.9	23.8	3.8	13.8	13.6	20.5	1.1	21.3	9.8	---
K	5966.5	D	647657.9,5795489.6	6.6	2.6	10.6	5.2	10.1	3.8	2.6	2.0	---
L	5961.8	B?	647748.7,5795598.2	7.0	3.4	9.3	5.3	9.9	5.1	2.8	13.2	92.3
M	5939.6	B?	648198.5,5796094.7	6.3	4.1	13.2	12.4	19.9	0.0	1.9	26.8	218.2
N	5931.0	H	648350.5,5796246.6	34.1	28.4	85.5	83.9	172.1	127.4	1.2	13.1	---
O	5922.0	D	648485.5,5796376.5	8.7	12.3	9.6	24.5	18.5	31.7	0.9	15.4	---
P	5908.3	/	648662.5,5796543.0	20.4	11.4	45.9	34.1	49.5	24.2	3.5	13.9	124.3
Q	5900.3	D	648767.7,5796660.0	17.4	2.6	23.8	31.9	45.9	14.9	9.3	10.3	---
R	5895.5	D	648841.9,5796741.2	10.4	2.7	0.0	1.3	0.0	3.5	4.3	8.1	---
S	5890.4	B?	648930.4,5796841.6	8.8	3.4	34.0	1.4	17.9	2.7	4.3	22.2	---

EM Anomaly List : 11007-4, Jamboree Area, Likely, B.C.

CX=COAXIAL,CP=COPLANAR			Note: EM amplitudes are local for types B,D,T and are absolute for all others		Estimated depth may be unreliable because the strongest part of the conductor may be deeper or to one side of the flight line, or because of a shallow dip or magnetite/overburden effects							
Label Fid		Interp	XUTM (m), YUTM (m)	CXI5500_LLEVHz Real (ppm)	CXQ5500_LLEVHz Quad (ppm)	CPI7200_LLEVHz Real (ppm)	CPQ7200_LLEVHz Quad (ppm)	CPI56K_LLEVHz Real (ppm)	CPQ56K_LLEVHz Quad (ppm)	Conductance (siemens)	Depth (metres)	Magnetic Corr. (nT)
LINE 40330	**FLIGHT 25**											
A	6465.0	S?	644978.5,5792281.3	23.0	33.0	65.4	106.8	210.7	134.0	1.0	0.0	---
B	6478.0	S?	645129.4,5792449.4	18.9	31.4	47.9	97.1	200.5	158.1	1.0	0.0	21.0
C	6494.4	B?	645333.5,5792691.0	8.4	12.6	5.3	27.4	60.8	79.5	0.8	6.4	29.0
D	6510.8	S?	645603.1,5792939.7	23.9	32.8	109.9	116.9	234.0	107.8	1.0	0.0	---
E	6517.5	H	645738.8,5793083.4	40.2	46.4	131.6	147.1	282.3	132.0	1.2	0.0	5.8
F	6541.0	H	646219.8,5793638.3	23.8	20.7	87.9	56.6	116.9	37.2	1.5	0.0	---
G	6557.3	S?	646639.9,5794068.3	29.1	61.5	141.6	239.8	524.9	314.7	1.0	0.0	30.3
H	6588.2	B?	647360.0,5794847.9	5.5	6.4	2.7	12.5	7.3	2.4	0.9	14.2	10.5
I	6594.6	B	647507.5,5795009.5	23.2	12.7	59.3	61.4	87.0	30.1	3.7	14.0	---
J	6597.8	B?	647580.8,5795089.0	8.5	0.4	117.9	68.4	119.3	43.8	6.8	31.2	72.3
K	6600.2	D	647635.7,5795148.3	26.5	2.2	59.3	52.1	81.8	29.0	19.9	16.0	121.7
L	6607.3	D	647795.6,5795316.4	4.4	1.8	43.5	1.4	0.3	0.0	2.0	13.7	---
M	6610.3	D	647856.3,5795378.3	17.0	9.6	32.0	29.2	53.2	30.9	3.2	14.1	---
N	6617.2	E	647976.3,5795512.9	12.3	12.0	15.1	28.1	57.4	43.3	1.0	0.0	8.1
O	6638.5	E	648380.3,5795961.5	25.9	20.4	45.7	48.9	101.2	59.7	1.0	0.0	165.4
P	6643.4	B?	648463.7,5796044.4	4.6	6.0	13.0	10.2	16.2	1.6	0.8	17.1	---
Q	6646.6	B	648516.8,5796097.6	5.2	5.2	77.5	62.8	121.9	1.3	1.1	27.6	---
R	6649.3	B	648561.2,5796143.4	5.1	9.0	50.2	44.2	86.3	68.9	0.6	11.7	---
S	6656.4	D	648676.6,5796265.5	12.7	6.5	7.7	1.5	3.4	2.5	3.3	24.0	5.9
T	6664.2	D	648798.6,5796402.3	10.4	12.7	1.9	12.6	25.9	12.9	1.1	12.5	72.1
U	6669.7	D	648891.2,5796506.1	19.8	4.0	34.3	26.2	45.4	20.2	14.0	14.3	---
V	6677.9	B	649048.8,5796673.5	41.3	11.2	133.9	37.6	127.0	17.8	11.9	4.8	---
LINE 40340	**FLIGHT 25**											
A	6981.5	S	645133.0,5792181.9	12.2	16.9	31.7	47.8	94.6	47.7	1.0	0.0	---
B	6972.7	S?	645274.5,5792337.7	10.8	17.7	25.0	41.8	87.3	55.9	1.0	0.0	88.3
C	6922.6	H	646045.9,5793156.6	37.4	32.1	141.1	95.7	207.6	72.9	1.6	0.0	30.1
D	6892.0	H	646624.5,5793793.0	5.2	16.5	18.3	53.1	136.8	198.3	1.0	6.2	---

EM Anomaly List : 11007-4, Jamboree Area, Likely, B.C.

CX=COAXIAL,CP=COPLANAR			Note: EM amplitudes are local for types B,D,T and are absolute for all others		Estimated depth may be unreliable because the strongest part of the conductor may be deeper or to one side of the flight line, or because of a shallow dip or magnetite/overburden effects							
Label Fid		Interp	XUTM (m), YUTM (m)	CXI5500_LLEVHz Real (ppm)	CXQ5500_LLEVHz Quad (ppm)	CPI7200_LLEVHz Real (ppm)	CPQ7200_LLEVHz Quad (ppm)	CPI56K_LLEVHz Real (ppm)	CPQ56K_LLEVHz Quad (ppm)	Conductance (siemens)	Depth (metres)	Magnetic Corr. (nT)
E	6851.6	S?	647500.3,5794730.7	74.7	82.2	319.7	289.8	495.9	128.9	1.3	0.0	24.8
F	6837.5	B?	647816.8,5795066.1	6.6	3.8	2.3	15.9	15.8	22.9	2.3	26.2	238.2
G	6789.8	B	648683.9,5795994.8	31.1	7.4	104.3	64.3	101.8	4.9	13.0	11.0	---
H	6784.7	D	648770.8,5796083.8	6.1	6.8	9.4	2.7	1.2	21.1	1.0	24.9	---
I	6781.2	D	648831.5,5796146.7	5.5	3.8	20.5	20.8	42.0	10.2	1.7	38.2	28.5
J	6778.5	D	648878.4,5796194.8	11.5	6.0	10.8	19.3	38.3	10.2	3.1	22.5	17.0
K	6771.6	D	648998.5,5796316.5	12.0	3.8	42.4	16.7	42.1	2.9	6.4	27.2	---
L	6767.2	B	649073.0,5796398.3	22.1	12.3	38.7	18.2	26.2	10.5	3.6	8.0	---
M	6760.4	B	649198.3,5796533.2	52.8	3.5	188.8	29.3	143.2	19.5	105.1	0.3	---
LINE 40350		**FLIGHT 25**										
A	7088.9	S?	645188.8,5791935.9	19.0	43.4	53.5	127.3	259.3	230.5	1.0	0.0	118.5
B	7109.0	B?	645427.1,5792203.8	1.9	3.4	10.8	14.1	59.2	52.1	0.8	27.1	103.4
C	7132.6	E	645707.7,5792501.2	8.3	28.9	28.6	99.1	231.1	230.0	1.0	0.0	296.6
D	7146.8	S?	645997.7,5792817.4	44.8	44.1	181.4	143.3	269.2	74.6	1.1	0.0	20.8
E	7155.3	B?	646175.7,5793010.4	12.1	9.4	24.7	15.4	30.9	16.9	1.9	11.0	---
F	7197.7	H	647136.2,5794025.9	6.4	13.7	18.8	40.4	116.4	116.0	1.0	2.0	17.9
G	7210.2	B?	647415.8,5794316.4	8.0	9.9	38.0	48.8	116.7	68.4	1.0	8.1	---
H	7222.6	B	647678.6,5794609.3	12.1	7.6	0.7	9.3	19.7	15.5	2.5	4.9	96.1
I	7233.2	D	647901.4,5794834.7	13.6	7.2	22.7	24.6	47.3	9.4	3.3	11.7	22.8
J	7236.9	D	647981.4,5794922.6	6.0	3.6	0.0	3.3	0.0	24.4	2.1	30.5	128.0
K	7240.5	B	648058.8,5795006.6	7.7	0.8	70.7	6.1	27.8	29.8	5.1	16.6	---
L	7247.0	E	648191.3,5795146.3	15.2	11.5	35.7	23.8	61.3	30.3	1.0	0.0	---
M	7255.3	E	648314.1,5795281.1	12.5	8.4	22.2	19.7	41.4	29.4	1.0	0.0	60.6
N	7275.0	E	648675.5,5795691.9	17.9	13.9	26.4	32.5	71.2	44.4	1.0	0.0	31.8
O	7282.0	B?	648824.2,5795842.8	19.2	5.6	33.8	32.6	68.9	8.1	8.2	12.6	---
P	7288.4	D	648957.5,5795971.4	10.4	3.7	22.9	15.4	1.5	18.5	5.1	28.0	22.8
Q	7291.4	D	649017.6,5796036.0	21.3	4.9	108.9	20.4	81.6	8.5	12.2	14.7	---
R	7293.6	D	649059.7,5796086.0	6.7	4.9	74.3	20.4	72.8	0.3	1.7	28.1	---

EM Anomaly List : 11007-4, Jamboree Area, Likely, B.C.

CX=COAXIAL,CP=COPLANAR			Note: EM amplitudes are local for types B,D,T and are absolute for all others		Estimated depth may be unreliable because the strongest part of the conductor may be deeper or to one side of the flight line, or because of a shallow dip or magnetite/overburden effects							
Label Fid		Interp	XUTM (m), YUTM (m)	CXI5500_LLEVHz Real (ppm)	CXQ5500_LLEVHz Quad (ppm)	CPI7200_LLEVHz Real (ppm)	CPQ7200_LLEVHz Quad (ppm)	CPI56K_LLEVHz Real (ppm)	CPQ56K_LLEVHz Quad (ppm)	Conductance (siemens)	Depth (metres)	Magnetic Corr. (nT)
S	7296.5	D	649115.2,5796154.1	14.0	6.0	46.3	13.3	43.8	7.2	4.4	20.2	---
T	7309.1	B	649389.1,5796444.8	12.3	3.0	60.6	5.6	44.1	16.1	5.1	18.5	---
LINE 40360		**FLIGHT 25**										
A	7591.0	S?	645408.7,5791890.4	11.7	20.6	37.3	55.0	110.2	66.3	1.0	0.0	88.3
B	7581.4	S?	645608.3,5792102.6	12.3	21.4	34.0	62.0	130.9	106.1	1.0	0.0	71.4
C	7567.1	E	645910.1,5792425.2	13.8	14.5	29.7	37.9	78.4	48.9	1.0	0.0	20.9
D	7546.0	S?	646346.9,5792907.4	47.0	46.3	170.7	140.9	252.3	87.5	1.0	0.0	---
E	7523.0	H	646730.5,5793297.3	24.4	28.1	91.1	81.5	177.3	89.7	1.3	0.6	---
F	7492.0	H	647386.2,5794009.0	14.1	6.7	42.4	11.7	47.9	25.5	2.5	10.1	65.7
G	7485.9	B?	647526.1,5794161.4	13.6	6.8	58.7	26.7	68.0	52.4	3.5	6.1	---
H	7469.3	B?	647863.1,5794509.3	12.2	2.9	35.6	37.9	66.3	21.4	5.1	13.3	156.0
I	7458.7	E	648087.8,5794750.9	30.8	22.6	80.6	76.0	152.9	47.7	1.0	0.0	---
J	7454.2	B	648191.5,5794863.5	6.2	0.0	6.0	0.0	0.0	3.1	5.5	14.3	13.0
K	7441.6	D	648473.3,5795185.6	4.7	0.5	2.0	5.5	7.9	0.4	3.2	0.0	9.2
L	7416.5	B	648977.6,5795715.9	8.5	0.5	3.6	6.6	0.0	0.9	6.6	3.0	---
M	7411.4	B?	649069.5,5795818.4	4.5	6.3	1.1	2.6	1.5	9.6	0.7	17.5	20.8
N	7404.3	B?	649189.8,5795947.3	17.9	1.1	99.6	8.5	0.0	5.1	15.2	9.1	---
O	7396.6	B?	649322.9,5796085.9	3.9	0.2	5.7	12.3	48.9	0.5	3.1	32.8	---
P	7394.1	D	649365.8,5796134.8	9.3	1.8	10.0	7.9	22.9	5.0	4.8	22.9	---
Q	7390.8	D	649423.3,5796201.6	10.7	3.6	2.6	1.8	13.0	6.7	5.6	26.2	---
R	7384.6	B	649538.1,5796336.5	48.7	6.4	122.0	31.0	101.9	4.3	36.8	8.8	---
LINE 40370		**FLIGHT 25**										
A	7884.7	S?	645668.6,5791860.7	25.4	31.8	72.7	93.2	184.9	114.1	1.0	0.0	---
B	7899.8	\	645966.9,5792168.7	15.3	9.0	27.7	5.4	8.9	10.5	2.9	7.4	9.6
C	7903.9	B?	646034.6,5792248.9	6.8	1.4	27.7	2.7	6.9	1.2	3.6	5.4	---
D	7928.8	S	646500.1,5792754.4	25.9	28.0	97.7	88.2	184.6	72.4	1.0	0.0	---
E	7956.2	B?	647138.3,5793453.7	4.2	3.7	7.3	14.9	27.0	23.1	1.2	26.5	---
F	7960.5	B?	647240.0,5793570.0	9.9	9.6	31.8	27.8	45.7	16.6	1.4	1.1	---

EM Anomaly List : 11007-4, Jamboree Area, Likely, B.C.

CX=COAXIAL,CP=COPLANAR			Note: EM amplitudes are local for types B,D,T and are absolute for all others		Estimated depth may be unreliable because the strongest part of the conductor may be deeper or to one side of the flight line, or because of a shallow dip or magnetite/overburden effects							
Label Fid		Interp	XUTM (m), YUTM (m)	CXI5500_LLEVHz Real (ppm)	CXQ5500_LLEVHz Quad (ppm)	CPI7200_LLEVHz Real (ppm)	CPQ7200_LLEVHz Quad (ppm)	CPI56K_LLEVHz Real (ppm)	CPQ56K_LLEVHz Quad (ppm)	Conductance (siemens)	Depth (metres)	Magnetic Corr. (nT)
G	7975.9	H	647625.2,5793983.4	34.9	19.1	105.7	49.9	140.3	82.7	2.0	7.0	---
H	7991.2	D	647952.9,5794323.3	8.1	5.7	0.0	1.3	1.1	0.0	1.9	18.3	81.9
I	8008.0	B?	648253.8,5794633.8	3.9	1.4	0.3	0.2	0.0	0.0	2.1	12.3	---
J	8011.2	B	648331.2,5794721.5	7.4	1.1	53.6	12.4	34.4	9.3	4.4	5.3	67.1
K	8020.8	S	648542.0,5794943.1	20.2	27.3	71.4	85.2	149.4	45.0	1.0	0.0	---
L	8024.9	D	648623.4,5795032.4	4.6	5.2	2.6	3.3	10.8	1.8	0.9	6.8	---
M	8044.5	D	648966.1,5795410.8	14.0	1.4	6.6	9.2	6.5	2.7	9.5	12.2	176.9
N	8052.8	B	649142.5,5795590.9	24.9	4.2	48.4	25.3	41.4	0.0	20.3	9.7	---
O	8057.8	D	649259.8,5795710.1	22.8	3.7	57.1	17.6	64.5	17.2	20.5	23.2	6.9
P	8060.0	D	649313.2,5795766.4	16.0	3.0	58.0	27.8	64.5	0.0	7.4	19.2	---
Q	8067.5	D	649495.0,5795977.3	17.6	3.1	22.2	13.7	30.3	5.0	17.0	17.7	10.2
R	8070.8	B	649579.0,5796073.7	41.8	6.7	136.7	43.4	124.1	12.4	25.7	6.9	46.2
LINE 40380		**FLIGHT 25**										
A	8332.7	S?	645866.8,5791811.1	22.2	21.4	59.5	58.1	117.9	57.3	1.0	0.0	10.3
B	8320.1	H	646157.8,5792117.3	17.1	11.8	56.7	23.3	66.8	22.5	1.9	4.4	9.3
C	8301.4	S?	646564.8,5792557.3	23.6	35.6	124.5	132.0	241.9	99.2	1.0	0.0	59.6
D	8271.5	S?	647258.6,5793272.1	24.0	32.0	68.7	87.0	166.9	90.8	1.0	0.0	---
E	8259.5	S	647529.2,5793552.1	7.6	24.8	48.4	115.3	246.9	128.9	1.0	0.0	32.7
F	8250.7	H	647705.2,5793753.2	16.6	10.8	51.5	24.4	79.8	66.9	1.7	9.8	---
G	8244.7	D	647837.7,5793904.0	41.5	21.3	20.2	63.1	100.2	44.7	4.9	4.1	19.0
H	8232.0	B?	648103.4,5794196.3	12.2	7.0	29.5	11.2	29.9	8.4	2.8	11.0	89.0
I	8215.6	B	648464.9,5794592.5	9.4	4.9	27.5	12.4	20.0	0.0	2.9	0.6	30.0
J	8187.9	/	649109.3,5795274.5	37.3	13.7	28.2	34.5	61.3	30.7	7.4	7.1	184.9
K	8183.9	/	649188.7,5795364.0	9.3	3.9	28.3	19.0	35.5	0.0	3.9	32.2	---
L	8181.2	D	649239.6,5795423.1	5.2	4.4	37.7	19.0	35.5	0.0	1.3	30.4	---
M	8178.0	D	649299.0,5795491.3	12.4	2.6	34.5	11.4	16.8	0.0	5.6	21.0	---
N	8171.8	D	649413.1,5795610.8	25.1	2.7	133.1	67.3	109.6	11.9	16.1	20.2	---
O	8168.2	D	649478.1,5795678.7	52.1	11.5	12.0	41.8	56.2	25.7	17.3	12.0	---

EM Anomaly List : 11007-4, Jamboree Area, Likely, B.C.

CX=COAXIAL,CP=COPLANAR			Note: EM amplitudes are local for types B,D,T and are absolute for all others	Estimated depth may be unreliable because the strongest part of the conductor may be deeper or to one side of the flight line, or because of a shallow dip or magnetite/overburden effects								
Label Fid		**Interp**	**XUTM (m), YUTM (m)**	**CXI5500_LLEVHz Real (ppm)**	**CXQ5500_LLEVHz Quad (ppm)**	**CPI7200_LLEVHz Real (ppm)**	**CPQ7200_LLEVHz Quad (ppm)**	**CPI56K_LLEVHz Real (ppm)**	**CPQ56K_LLEVHz Quad (ppm)**	**Conductance (siemens)**	**Depth (metres)**	**Magnetic Corr. (nT)**
P	8161.2	B	649613.7,5795816.6	70.9	11.1	271.5	32.5	214.1	9.4	31.8	4.6	---
Q	8156.1	D	649714.5,5795926.9	13.6	5.6	23.8	16.5	22.9	18.1	4.5	26.1	61.2
R	8153.8	/	649759.6,5795978.8	11.2	1.7	23.8	0.7	0.0	6.2	6.4	30.3	28.4
S	8150.4	D	649825.3,5796056.2	46.5	9.0	149.0	28.1	113.1	12.2	20.2	11.6	---
T	8146.7	D	649898.6,5796142.3	10.0	0.0	0.0	13.3	0.0	4.6	10.2	32.4	---
LINE 40390		**FLIGHT 25**										
A	8436.4	S?	645822.4,5791438.5	27.9	33.4	67.5	101.6	206.4	144.3	1.0	0.0	---
B	8456.6	H	646193.9,5791844.7	35.1	29.2	136.1	91.8	205.1	90.7	1.6	4.6	---
C	8464.8	H	646382.4,5792046.9	38.9	25.3	139.0	84.4	183.4	73.9	1.8	1.8	---
D	8503.9	B?	647294.3,5793029.0	7.1	3.5	40.5	30.4	21.4	3.7	2.9	29.0	20.9
E	8507.5	B?	647382.7,5793129.8	3.2	6.7	1.4	27.1	36.8	14.6	0.4	8.7	---
F	8514.1	B?	647545.6,5793313.0	4.2	6.7	4.5	13.4	24.7	13.5	0.6	5.8	57.8
G	8523.0	H	647765.2,5793543.4	10.3	9.5	36.5	22.6	70.8	65.1	1.3	30.4	---
H	8529.9	B?	647908.9,5793695.6	4.6	5.8	3.8	2.0	2.6	14.0	0.8	7.4	---
I	8540.9	E	648071.0,5793872.8	20.7	38.7	79.6	143.0	253.1	103.3	1.0	0.0	---
J	8547.9	B	648203.8,5794008.8	31.3	6.0	147.3	117.1	159.5	88.4	17.9	13.8	105.8
K	8562.3	D	648547.7,5794379.0	18.8	12.0	0.0	20.2	33.0	22.7	2.8	13.7	123.6
L	8565.7	D	648638.4,5794472.2	24.3	9.1	10.0	18.9	35.6	0.0	6.3	8.1	47.1
M	8575.6	B?	648872.1,5794735.9	11.0	1.5	26.7	0.0	3.2	0.5	6.6	3.8	---
N	8577.8	B	648923.3,5794790.3	4.6	1.2	22.0	13.0	26.5	28.4	2.6	16.0	---
O	8593.9	\	649258.6,5795143.5	60.6	20.0	54.3	60.1	95.8	24.9	10.1	8.1	145.4
P	8597.2	D	649325.5,5795221.3	34.9	4.7	39.9	26.0	22.9	11.2	31.9	13.8	---
Q	8601.5	D	649416.7,5795326.5	44.4	8.9	61.5	51.3	87.9	7.5	18.7	10.1	---
R	8608.0	B	649565.3,5795488.0	70.8	20.4	179.3	53.5	189.8	15.3	13.0	5.1	---
S	8611.3	D	649647.4,5795572.1	9.6	5.2	27.8	7.1	0.0	22.4	2.8	33.6	---
T	8620.7	B	649884.0,5795827.1	21.6	3.1	63.5	16.2	52.8	5.3	24.2	17.6	---
U	8625.2	B	650000.9,5795948.7	17.8	0.8	22.0	17.8	23.1	4.9	17.0	17.2	---

EM Anomaly List : 11007-4, Jamboree Area, Likely, B.C.

CX=COAXIAL,CP=COPLANAR			Note: EM amplitudes are local for types B,D,T and are absolute for all others		Estimated depth may be unreliable because the strongest part of the conductor may be deeper or to one side of the flight line, or because of a shallow dip or magnetite/overburden effects							
Label Fid		Interp	XUTM (m), YUTM (m)	CXI5500_LLEVHz Real (ppm)	CXQ5500_LLEVHz Quad (ppm)	CPI7200_LLEVHz Real (ppm)	CPQ7200_LLEVHz Quad (ppm)	CPI56K_LLEVHz Real (ppm)	CPQ56K_LLEVHz Quad (ppm)	Conductance (siemens)	Depth (metres)	Magnetic Corr. (nT)
LINE 40400	**FLIGHT 25**											
A	8888.3	H	646416.2,5791804.3	38.6	23.9	139.4	71.9	169.0	45.4	2.0	1.8	76.0
B	8881.5	H	646569.6,5791970.8	33.5	15.1	123.2	47.8	130.3	26.3	2.4	0.0	---
C	8832.6	D	647677.6,5793146.0	9.6	17.4	39.1	46.8	69.4	51.9	0.7	0.4	76.4
D	8826.4	B?	647820.6,5793319.8	7.5	3.9	11.9	11.1	26.7	15.1	2.7	25.3	---
E	8822.0	H	647919.5,5793434.9	17.3	10.3	42.9	28.3	81.5	57.7	1.3	13.1	---
F	8805.1	E	648205.8,5793720.7	21.0	37.4	66.5	128.4	263.3	135.6	1.0	0.0	---
G	8797.6	B	648343.0,5793870.3	20.4	23.1	156.7	27.5	132.7	10.4	1.5	0.0	52.6
H	8781.4	B?	648679.0,5794213.9	10.0	5.1	0.9	7.0	4.9	0.6	3.1	18.3	164.0
I	8776.6	D	648791.3,5794329.5	6.0	0.1	19.8	4.4	0.0	0.0	5.0	17.9	---
J	8765.6	B	649040.0,5794593.2	67.5	16.4	230.4	115.2	253.6	99.2	16.4	3.1	---
K	8747.6	D	649403.3,5794998.6	11.5	14.4	31.7	0.0	49.2	26.0	1.1	12.3	86.3
L	8744.4	D	649469.4,5795074.0	15.1	0.5	6.7	30.4	30.7	0.0	14.6	19.5	---
M	8741.0	D	649540.3,5795154.7	22.0	2.1	29.4	32.5	48.0	1.5	15.2	16.3	---
N	8734.1	B	649680.9,5795315.3	14.5	16.9	132.3	71.0	127.0	19.7	1.3	14.1	19.8
O	8731.2	B	649738.5,5795380.1	8.6	16.9	53.2	24.6	46.8	52.2	0.6	7.8	---
P	8728.5	D	649794.7,5795440.7	31.1	9.4	27.7	47.9	68.5	39.0	9.2	19.3	---
Q	8726.1	D	649848.7,5795495.1	11.3	0.0	152.5	9.6	52.5	0.0	12.1	33.1	---
R	8724.6	D	649884.4,5795529.3	7.8	3.5	152.5	1.2	52.5	24.3	3.4	44.6	36.6
S	8722.9	B?	649926.0,5795568.6	6.9	6.5	151.9	24.2	46.4	24.3	1.3	30.6	242.4
T	8719.1	D	650020.0,5795660.1	7.7	0.8	9.7	15.8	12.1	26.7	5.2	36.3	72.0
U	8716.4	B	650085.7,5795727.7	54.6	7.5	276.2	4.8	192.9	9.0	35.7	7.4	---
LINE 40410	**FLIGHT 25**											
A	9368.1	D	646265.3,5791312.6	9.1	11.9	0.0	30.8	51.9	58.5	1.0	14.6	---
B	9376.1	H	646452.3,5791499.3	27.0	22.2	97.4	74.8	161.1	71.0	1.4	0.0	43.2
C	9380.2	B?	646547.9,5791605.5	5.6	0.0	8.4	1.4	1.1	0.0	4.9	10.7	113.9
D	9387.9	H	646723.1,5791799.6	37.5	12.8	129.2	48.8	133.2	20.8	2.5	0.0	---
E	9393.0	H	646834.0,5791926.9	36.0	13.2	107.2	38.7	113.4	37.6	2.5	3.5	---

EM Anomaly List : 11007-4, Jamboree Area, Likely, B.C.

CX=COAXIAL,CP=COPLANAR			Note: EM amplitudes are local for types B,D,T and are absolute for all others		Estimated depth may be unreliable because the strongest part of the conductor may be deeper or to one side of the flight line, or because of a shallow dip or magnetite/overburden effects							
Label Fid		Interp	XUTM (m), YUTM (m)	CXI5500_LLEVHz Real (ppm)	CXQ5500_LLEVHz Quad (ppm)	CPI7200_LLEVHz Real (ppm)	CPQ7200_LLEVHz Quad (ppm)	CPI56K_LLEVHz Real (ppm)	CPQ56K_LLEVHz Quad (ppm)	Conductance (siemens)	Depth (metres)	Magnetic Corr. (nT)
F	9413.3	H	647276.9,5792444.5	12.1	6.1	35.5	19.6	50.5	57.2	1.4	35.6	23.7
G	9441.1	B?	647918.4,5793097.9	2.3	7.4	62.3	14.6	59.6	0.7	0.5	2.0	---
H	9444.3	B	647985.0,5793176.6	5.5	1.6	22.7	4.6	19.0	1.6	2.7	22.1	---
I	9447.2	E	648043.4,5793244.4	54.8	20.2	153.1	62.5	185.0	60.9	1.0	0.0	---
J	9465.3	E	648331.6,5793554.4	46.1	70.2	136.1	240.7	442.6	178.0	1.0	0.0	---
K	9468.5	B?	648398.0,5793621.4	6.8	3.9	63.6	45.2	62.8	11.8	2.4	37.4	9.6
L	9471.2	B	648458.9,5793684.9	11.7	2.6	63.6	0.0	63.3	11.8	5.2	19.2	77.8
M	9485.1	E	648785.4,5794043.9	19.5	17.2	44.7	54.5	113.2	74.5	1.0	0.0	144.3
N	9489.5	B?	648892.2,5794163.8	13.0	3.8	10.1	4.4	5.3	1.1	7.3	4.6	74.1
O	9499.6	D	649152.8,5794436.8	5.6	0.6	35.0	22.5	41.5	5.9	3.8	20.7	---
P	9515.8	D	649535.1,5794837.8	13.8	10.2	20.9	15.7	26.5	9.8	2.1	16.0	18.8
Q	9518.1	D	649584.1,5794893.8	15.7	1.3	7.1	29.7	11.1	32.1	11.6	27.9	---
R	9521.5	D	649659.8,5794978.4	26.7	9.8	9.5	30.7	26.7	0.0	6.7	16.6	---
S	9528.6	D	649827.2,5795157.1	22.5	14.1	0.0	13.6	13.6	61.7	3.1	20.1	37.2
T	9530.8	B	649881.0,5795215.1	48.6	19.5	185.7	85.5	215.5	10.5	7.2	8.1	---
U	9533.3	D	649942.5,5795282.0	3.2	0.0	0.0	1.9	0.0	2.6	2.8	43.4	---
V	9536.4	D	650018.2,5795365.6	22.1	1.7	41.6	12.9	6.4	1.0	17.1	17.1	7.9
W	9538.9	D	650078.4,5795434.1	3.9	10.7	33.8	16.9	34.0	19.4	0.4	4.2	81.2
X	9541.1	D	650131.6,5795495.3	17.7	0.4	33.8	8.2	34.0	7.5	19.7	16.9	104.8
LINE 40420		**FLIGHT 25**										
A	9797.7	B?	646596.8,5791404.4	6.5	4.5	6.9	6.4	13.6	12.0	1.8	24.9	23.3
B	9786.1	B?	646873.5,5791710.6	7.3	2.5	16.8	1.7	23.3	0.0	2.9	7.4	---
C	9781.3	E	646996.4,5791842.9	35.1	16.1	90.2	43.3	117.1	59.0	1.0	0.0	9.3
D	9767.5	H	647348.4,5792213.2	8.7	6.7	28.5	14.8	40.4	53.7	1.4	39.1	50.6
E	9746.7	H	647876.6,5792781.4	76.2	29.5	269.5	91.3	274.3	44.6	3.4	0.0	72.5
F	9738.8	H	648077.6,5793003.3	53.6	23.3	177.8	69.9	188.4	30.1	2.7	0.0	---
G	9717.2	B?	648540.4,5793506.8	12.9	7.9	34.4	27.4	37.7	23.4	2.7	11.5	63.2
H	9694.3	B	649062.8,5794062.0	40.7	18.3	155.1	116.6	215.5	34.4	5.8	4.6	59.6

EM Anomaly List : 11007-4, Jamboree Area, Likely, B.C.

CX=COAXIAL,CP=COPLANAR			Note: EM amplitudes are local for types B,D,T and are absolute for all others		Estimated depth may be unreliable because the strongest part of the conductor may be deeper or to one side of the flight line, or because of a shallow dip or magnetite/overburden effects							
Label Fid		Interp	XUTM (m), YUTM (m)	CXI5500_LLEVHz Real (ppm)	CXQ5500_LLEVHz Quad (ppm)	CPI7200_LLEVHz Real (ppm)	CPQ7200_LLEVHz Quad (ppm)	CPI56K_LLEVHz Real (ppm)	CPQ56K_LLEVHz Quad (ppm)	Conductance (siemens)	Depth (metres)	Magnetic Corr. (nT)
I	9685.1	D	649286.1,5794295.4	22.8	1.9	55.3	28.5	55.5	0.0	17.3	6.1	---
J	9682.0	E	649366.5,5794377.6	20.9	26.0	32.0	38.7	85.0	97.7	1.0	0.0	60.8
K	9668.3	B?	649698.4,5794727.1	3.7	0.8	30.2	25.7	42.8	9.6	2.4	23.7	---
L	9663.1	B?	649811.5,5794849.7	4.1	0.3	0.0	3.5	0.0	0.0	3.1	25.1	---
M	9656.1	D	649951.7,5795007.7	16.5	0.5	3.4	4.3	1.1	1.4	17.0	21.6	11.8
N	9653.2	D	650011.7,5795072.9	20.2	1.3	71.8	38.8	80.1	23.9	16.8	20.8	---
O	9650.1	D	650076.9,5795145.2	7.3	2.3	15.6	38.8	64.7	0.0	3.0	31.1	---
P	9646.7	D	650149.7,5795228.3	23.5	1.0	41.8	21.1	45.9	13.4	24.1	16.7	14.0
Q	9643.5	D	650223.0,5795306.9	16.3	5.6	0.0	50.5	0.0	3.8	6.2	24.9	107.2
R	9640.5	B	650292.7,5795380.9	40.9	12.9	235.5	78.6	201.8	33.5	9.5	9.6	---
LINE 40430		**FLIGHT 25**										
A	9914.7	D	646851.4,5791383.1	9.3	8.2	11.1	8.9	11.8	7.5	1.5	16.5	---
B	9920.3	B?	646979.9,5791517.1	7.3	1.7	36.5	7.7	13.1	2.5	3.6	10.9	---
C	9926.2	E	647108.2,5791661.4	44.7	19.0	160.5	67.8	184.8	58.4	1.0	0.0	---
D	9938.5	H	647377.6,5791956.0	10.3	5.8	30.7	14.9	36.5	68.9	1.5	41.5	---
E	9962.4	B	647955.5,5792566.8	9.6	25.0	51.9	28.1	136.3	33.2	0.5	0.0	72.2
F	9969.0	S?	648115.0,5792728.5	98.0	56.6	376.5	178.1	389.7	57.1	2.0	0.0	---
G	9973.6	B	648217.4,5792840.5	49.4	16.8	156.6	19.5	141.0	59.5	9.1	1.0	---
H	9980.1	D	648350.7,5792993.1	22.9	18.6	29.7	13.9	27.6	19.9	2.3	4.7	23.9
I	9991.8	B	648587.7,5793250.5	27.5	30.3	74.4	120.6	242.9	137.0	1.7	6.1	37.0
J	9995.8	D	648672.0,5793340.3	28.7	20.4	47.1	23.5	46.5	65.4	2.9	12.0	---
K	10028.8	D	649425.6,5794157.1	30.5	3.4	58.0	28.2	63.4	18.0	40.1	5.4	---
L	10031.7	B?	649494.6,5794232.7	5.6	11.4	0.0	48.1	0.0	35.7	0.5	8.1	217.8
M	10046.6	B	649845.8,5794597.6	20.4	11.6	90.5	39.6	58.2	0.0	3.4	7.7	---
N	10050.0	B	649922.8,5794680.4	4.3	6.4	90.5	5.7	58.2	10.1	0.7	13.4	---
O	10057.8	D	650094.6,5794868.2	4.4	0.0	10.8	6.3	3.1	2.7	3.8	23.2	11.5
P	10061.1	B	650166.6,5794944.7	6.7	0.0	5.9	2.4	0.0	3.2	6.0	19.8	---
Q	10066.7	D	650287.0,5795076.1	16.2	4.3	89.3	23.8	59.7	0.0	9.1	22.4	---

EM Anomaly List : 11007-4, Jamboree Area, Likely, B.C.

CX=COAXIAL,CP=COPLANAR			Note: EM amplitudes are local for types B,D,T and are absolute for all others		Estimated depth may be unreliable because the strongest part of the conductor may be deeper or to one side of the flight line, or because of a shallow dip or magnetite/overburden effects							
Label Fid		Interp	XUTM (m), YUTM (m)	CXI5500_LLEVHz Real (ppm)	CXQ5500_LLEVHz Quad (ppm)	CPI7200_LLEVHz Real (ppm)	CPQ7200_LLEVHz Quad (ppm)	CPI56K_LLEVHz Real (ppm)	CPQ56K_LLEVHz Quad (ppm)	Conductance (siemens)	Depth (metres)	Magnetic Corr. (nT)
R	10068.6	D	650329.3,5795122.1	4.8	3.1	0.0	37.3	55.4	30.7	1.8	44.2	39.2
S	10070.7	D	650378.3,5795174.5	6.6	6.1	59.6	34.4	73.1	26.7	1.3	31.1	65.7
T	10072.1	E	650411.9,5795210.4	137.7	32.3	436.9	108.4	404.1	85.1	1.5	0.0	30.0
LINE 40440		**FLIGHT 25**										
A	10337.3	B?	646961.4,5791214.7	5.7	6.7	22.6	10.7	15.3	4.3	0.9	11.4	29.6
B	10324.7	H	647236.5,5791490.9	26.9	16.2	98.8	46.8	139.7	59.7	1.9	1.3	---
C	10296.5	H	647867.1,5792191.7	16.9	5.4	59.8	14.8	51.6	22.2	3.1	19.5	17.7
D	10290.2	H	648018.3,5792341.2	51.5	19.2	170.6	60.8	170.1	37.7	2.9	0.0	19.6
E	10281.5	B?	648223.2,5792573.9	14.4	5.9	54.6	13.3	38.6	6.7	4.7	11.7	---
F	10276.7	B	648335.5,5792702.6	14.8	3.5	18.6	5.7	10.6	12.9	10.4	14.7	---
G	10269.5	B?	648501.0,5792878.2	8.3	2.9	0.0	10.9	19.7	1.7	3.2	0.0	---
H	10222.5	D	649591.1,5794020.7	24.4	10.2	56.7	35.7	55.6	36.5	5.5	8.5	42.1
I	10206.8	D	649975.6,5794431.1	10.6	6.2	0.3	13.6	0.0	0.8	2.7	9.6	25.8
J	10202.7	D	650071.7,5794535.2	6.2	3.2	3.3	3.8	9.5	6.6	2.6	29.5	---
K	10195.5	B	650227.9,5794703.2	5.2	0.0	8.5	4.0	0.0	0.0	4.6	20.9	10.5
L	10188.6	B	650369.0,5794869.2	8.5	5.7	152.3	55.9	170.4	21.7	2.1	31.3	---
M	10185.2	B	650443.9,5794951.2	13.5	5.7	15.8	54.2	125.3	29.5	4.4	27.4	---
N	10182.1	D	650516.4,5795028.4	5.1	5.5	28.8	7.2	49.2	3.7	1.0	27.8	10.4
O	10179.8	D	650572.0,5795087.2	10.1	6.6	28.8	0.7	44.4	5.7	2.2	20.2	28.0
P	10176.8	B?	650645.3,5795166.6	2.9	0.0	32.1	0.0	3.2	9.5	---	---	---
Q	10171.2	B	650779.1,5795314.8	9.3	7.0	0.3	14.6	12.1	11.8	1.8	12.3	---
LINE 40450		**FLIGHT 25**										
A	10689.1	B?	646942.1,5790897.0	4.7	6.8	20.7	31.2	76.7	10.6	0.7	17.1	280.7
B	10703.2	H	647207.5,5791174.9	30.5	19.4	128.8	56.0	134.7	26.8	2.2	0.0	---
C	10709.2	B?	647359.0,5791343.8	1.4	0.5	73.6	17.4	27.6	15.3	---	---	---
D	10720.7	S?	647658.8,5791669.8	51.3	35.4	234.2	113.8	261.0	54.4	1.3	0.0	---
E	10733.7	H	647994.9,5792013.0	63.3	29.8	240.9	92.5	259.2	52.4	3.0	0.0	---
F	10742.0	H	648202.7,5792228.7	80.3	31.6	266.5	94.4	265.7	42.9	3.3	0.0	---

EM Anomaly List : 11007-4, Jamboree Area, Likely, B.C.

CX=COAXIAL,CP=COPLANAR			Note: EM amplitudes are local for types B,D,T and are absolute for all others		Estimated depth may be unreliable because the strongest part of the conductor may be deeper or to one side of the flight line, or because of a shallow dip or magnetite/overburden effects							
Label Fid		Interp	XUTM (m), YUTM (m)	CXI5500_LLEVHz Real (ppm)	CXQ5500_LLEVHz Quad (ppm)	CPI7200_LLEVHz Real (ppm)	CPQ7200_LLEVHz Quad (ppm)	CPI56K_LLEVHz Real (ppm)	CPQ56K_LLEVHz Quad (ppm)	Conductance (siemens)	Depth (metres)	Magnetic Corr. (nT)
G	10746.0	E	648301.3,5792329.9	58.2	20.9	149.4	63.4	174.7	74.5	1.0	0.0	20.4
H	10760.5	D	648634.4,5792701.3	10.1	6.2	18.4	17.4	0.0	5.9	2.4	19.6	---
I	10764.1	B?	648715.2,5792788.0	1.2	7.8	20.6	13.8	34.7	29.2	0.4	2.6	8.3
J	10767.3	E	648783.7,5792867.0	13.2	21.5	31.9	63.2	124.1	106.3	1.0	0.0	---
K	10808.6	B	649718.0,5793870.8	30.5	10.4	46.9	31.1	60.8	5.7	7.7	3.5	27.2
L	10825.2	E	650092.8,5794297.6	31.4	22.2	64.4	53.5	116.4	67.8	1.0	0.0	44.7
M	10828.1	B	650158.5,5794366.1	14.4	1.6	30.1	15.5	64.5	14.6	9.2	14.3	25.0
N	10832.3	B	650259.4,5794459.9	3.6	1.0	0.0	0.0	0.0	0.6	2.2	26.0	---
O	10836.1	B	650349.2,5794546.9	11.0	0.0	36.1	12.1	19.9	3.8	11.7	17.4	---
P	10841.1	D	650464.1,5794663.3	23.7	6.2	92.5	34.2	85.0	18.6	10.2	11.1	11.6
Q	10844.4	D	650538.4,5794743.7	7.5	1.6	0.0	0.0	0.0	8.9	3.9	21.0	---
R	10860.1	B?	650898.1,5795147.1	4.3	5.7	66.0	14.8	44.6	39.4	0.7	15.7	---
S	10863.7	B	650979.3,5795241.1	12.3	5.7	65.6	14.1	50.3	39.0	3.7	16.6	146.4
LINE 40460		**FLIGHT 25**										
A	11120.0	H	647295.6,5790997.1	34.1	25.4	161.6	99.8	236.6	90.8	1.8	4.6	---
B	11113.4	B?	647450.2,5791168.8	7.4	5.9	12.1	10.4	15.9	17.6	1.6	22.8	11.8
C	11109.4	S	647541.4,5791271.3	36.5	38.9	202.4	152.9	299.0	92.7	1.0	0.0	---
D	11075.7	H	648307.1,5792063.5	89.5	32.0	317.9	100.8	306.6	42.1	3.9	0.0	14.0
E	11068.7	H	648459.2,5792227.2	28.2	10.8	110.6	38.0	120.0	93.4	2.7	23.2	27.0
F	11063.8	B	648571.3,5792340.7	28.9	11.7	84.4	36.9	95.2	10.4	6.0	16.7	---
G	11056.7	D	648732.6,5792505.6	27.3	17.2	13.8	12.3	16.5	14.4	3.3	4.9	---
H	11052.0	E	648833.0,5792619.3	12.5	26.9	33.9	75.2	164.4	185.8	1.0	0.0	---
I	11005.1	/	649893.8,5793750.4	21.3	6.2	14.7	17.8	33.8	14.2	8.6	9.3	12.8
J	10989.1	B?	650263.8,5794164.8	8.9	1.5	21.1	21.4	6.5	6.5	5.0	13.5	30.5
K	10979.6	B	650493.5,5794406.9	11.8	0.1	23.8	11.2	20.4	0.0	12.2	4.7	---
L	10973.0	B?	650648.5,5794576.5	1.9	3.4	36.8	16.3	29.1	13.6	0.8	6.6	---
M	10963.3	B	650891.0,5794835.4	12.2	0.7	25.9	5.8	14.7	3.1	9.7	8.6	---
N	10959.6	B	650989.7,5794936.2	7.5	0.7	8.9	2.3	6.3	3.8	5.2	11.7	84.5

EM Anomaly List : 11007-4, Jamboree Area, Likely, B.C.

CX=COAXIAL,CP=COPLANAR			Note: EM amplitudes are local for types B,D,T and are absolute for all others		Estimated depth may be unreliable because the strongest part of the conductor may be deeper or to one side of the flight line, or because of a shallow dip or magnetite/overburden effects							
Label Fid		Interp	XUTM (m), YUTM (m)	CXI5500_LLEVHz Real (ppm)	CXQ5500_LLEVHz Quad (ppm)	CPI7200_LLEVHz Real (ppm)	CPQ7200_LLEVHz Quad (ppm)	CPI56K_LLEVHz Real (ppm)	CPQ56K_LLEVHz Quad (ppm)	Conductance (siemens)	Depth (metres)	Magnetic Corr. (nT)
LINE 40470		**FLIGHT 25**										
A	11260.4	H	647334.6,5790725.3	23.8	17.8	102.1	63.8	137.0	36.7	1.6	0.0	---
B	11271.0	D	647589.3,5790992.5	12.1	6.6	69.7	17.5	29.4	7.6	3.0	15.7	48.8
C	11273.8	B?	647656.0,5791065.9	4.8	0.0	86.3	30.5	53.2	6.2	4.2	25.2	---
D	11285.1	H	647938.2,5791370.0	28.6	23.6	109.3	83.1	173.5	77.9	1.4	0.0	---
E	11305.2	H	648437.5,5791907.9	69.0	24.1	249.0	69.0	226.2	23.9	4.1	0.0	26.6
F	11312.8	H	648629.7,5792114.2	82.6	32.8	288.2	109.4	303.7	72.0	3.1	1.1	---
G	11320.8	D	648828.7,5792325.1	20.1	8.6	12.2	17.0	26.5	20.5	4.9	7.9	---
H	11375.7	D	650056.2,5793643.0	31.3	9.0	18.5	25.7	31.8	7.8	9.9	3.6	21.5
I	11392.2	B	650405.6,5794027.1	13.7	9.3	9.5	3.6	7.9	5.1	2.4	10.0	---
J	11398.8	B?	650540.4,5794172.6	6.1	4.6	32.9	16.9	29.0	6.0	1.6	25.3	6.5
K	11403.4	B	650632.5,5794274.0	19.3	0.2	34.2	17.1	32.2	0.0	24.3	7.2	---
L	11408.5	D	650733.8,5794382.4	28.5	0.7	52.3	22.3	29.0	14.2	37.4	7.3	---
M	11413.4	B	650837.5,5794489.1	2.3	11.4	7.0	2.1	0.0	0.0	0.4	0.0	---
N	11420.9	B	651001.0,5794663.9	37.7	10.9	151.2	38.7	121.8	24.6	10.4	9.8	---
O	11423.8	B?	651064.3,5794732.5	0.0	7.2	151.2	8.1	1.4	9.5	0.3	0.0	42.6
P	11429.7	D	651192.2,5794872.0	5.4	0.3	15.1	1.5	0.9	8.2	4.2	29.1	92.4
Q	11432.2	B	651246.3,5794930.5	5.4	0.6	51.0	2.8	22.3	8.2	3.7	28.0	95.9
LINE 40480		**FLIGHT 25**										
A	11699.3	H	647459.3,5790583.3	24.1	19.8	111.1	70.7	155.6	50.1	1.6	0.0	---
B	11688.1	B?	647711.3,5790836.7	4.0	6.4	15.9	13.9	18.9	11.8	0.6	12.4	---
C	11657.8	B?	648369.0,5791536.4	1.3	3.4	16.2	5.8	30.4	56.8	0.7	19.3	85.1
D	11639.5	B	648769.5,5791970.3	9.1	8.7	52.3	35.3	83.2	37.9	1.4	14.2	---
E	11636.4	E	648839.4,5792043.5	50.3	20.3	128.7	70.3	166.3	52.4	1.0	0.0	---
F	11619.1	S	649224.7,5792462.8	2.0	15.3	18.0	66.6	158.8	176.0	1.0	0.0	---
G	11574.3	D	650211.5,5793509.5	15.1	5.3	13.7	16.0	27.3	13.0	5.8	14.9	---
H	11561.1	D	650504.4,5793840.5	8.9	1.8	32.3	16.1	4.8	27.7	4.5	24.7	---
I	11558.1	D	650571.0,5793912.2	10.9	0.2	31.7	0.0	0.0	0.0	10.5	26.4	---

EM Anomaly List : 11007-4, Jamboree Area, Likely, B.C.

CX=COAXIAL,CP=COPLANAR			Note: EM amplitudes are local for types B,D,T and are absolute for all others		Estimated depth may be unreliable because the strongest part of the conductor may be deeper or to one side of the flight line, or because of a shallow dip or magnetite/overburden effects							
Label Fid		Interp	XUTM (m), YUTM (m)	CXI5500_LLEVHz Real (ppm)	CXQ5500_LLEVHz Quad (ppm)	CPI7200_LLEVHz Real (ppm)	CPQ7200_LLEVHz Quad (ppm)	CPI56K_LLEVHz Real (ppm)	CPQ56K_LLEVHz Quad (ppm)	Conductance (siemens)	Depth (metres)	Magnetic Corr. (nT)
J	11554.2	D	650654.1,5794003.0	10.8	8.3	0.0	2.0	5.4	44.3	1.9	28.5	---
K	11548.9	D	650763.8,5794118.1	21.0	3.3	2.2	0.6	0.0	0.1	21.0	15.4	25.8
L	11543.6	D	650874.8,5794239.6	11.2	0.0	71.1	24.4	46.5	6.4	11.9	19.3	---
M	11541.1	B	650929.4,5794299.8	11.8	7.1	98.6	27.3	85.0	4.4	2.6	17.8	---
N	11537.3	B	651016.8,5794391.1	3.9	2.6	3.9	9.9	2.6	12.5	1.5	24.1	---
O	11533.6	B	651103.2,5794482.4	24.6	0.7	79.1	11.6	42.2	12.5	29.9	10.1	---
P	11524.1	D	651332.2,5794739.2	9.3	0.7	31.3	4.9	28.4	3.9	6.8	16.5	177.2
LINE 40490		**FLIGHT 25**										
A	11985.0	B?	647449.1,5790251.5	5.1	8.3	0.0	5.5	10.6	38.1	0.6	13.7	305.3
B	11994.6	H	647646.5,5790465.4	42.6	33.9	138.4	98.8	212.1	95.7	1.6	3.1	---
C	11998.2	H	647729.8,5790559.1	41.5	38.2	63.6	74.2	159.4	123.3	1.0	8.8	314.8
D	12005.4	B?	647890.2,5790730.8	15.0	10.8	67.9	44.9	80.5	33.6	2.3	15.4	---
E	12028.2	S?	648453.8,5791343.4	52.7	49.1	175.4	155.0	296.0	134.8	1.0	0.0	131.2
F	12031.4	D	648538.8,5791429.3	22.2	12.8	32.7	20.0	35.0	23.4	3.4	11.6	78.1
G	12044.1	D	648866.5,5791766.4	12.8	6.9	50.1	17.7	31.4	0.0	3.1	14.9	---
H	12108.6	B	650344.2,5793373.9	5.6	4.5	19.2	12.4	21.5	0.5	1.4	8.7	---
I	12120.1	D	650602.4,5793644.4	12.6	4.3	4.0	18.2	23.0	0.0	5.7	23.3	---
J	12124.4	D	650697.1,5793742.9	14.9	4.3	6.1	10.0	9.4	13.7	7.9	21.4	---
K	12131.1	B	650844.7,5793894.8	27.4	8.1	50.2	26.6	64.7	6.3	9.1	8.4	7.7
L	12135.1	D	650930.2,5793987.2	18.9	6.3	15.5	0.0	0.0	9.3	6.9	11.7	---
M	12138.2	B?	650994.5,5794059.3	4.5	6.3	1.9	10.2	4.8	0.0	0.7	10.0	---
N	12145.5	D	651139.5,5794229.5	10.2	1.8	16.1	1.7	5.8	0.3	5.4	20.5	12.5
O	12151.3	B	651256.8,5794366.8	15.3	14.4	58.4	6.0	10.9	63.2	1.7	4.2	---
P	12155.9	B	651350.2,5794472.8	33.0	4.0	77.8	51.1	22.8	62.8	35.8	10.3	262.2
Q	12160.7	B?	651451.9,5794587.1	1.9	0.5	1.8	0.0	0.3	3.6	---	---	158.4
R	12164.1	B	651528.9,5794665.6	0.0	0.9	56.7	4.4	22.8	3.6	---	---	89.7
S	12169.9	D	651660.7,5794794.4	11.5	2.1	0.0	10.6	11.9	8.5	5.8	17.9	---

EM Anomaly List : 11007-4, Jamboree Area, Likely, B.C.

CX=COAXIAL,CP=COPLANAR			Note: EM amplitudes are local for types B,D,T and are absolute for all others		Estimated depth may be unreliable because the strongest part of the conductor may be deeper or to one side of the flight line, or because of a shallow dip or magnetite/overburden effects							
Label Fid		Interp	XUTM (m), YUTM (m)	CXI5500_LLEVHz Real (ppm)	CXQ5500_LLEVHz Quad (ppm)	CPI7200_LLEVHz Real (ppm)	CPQ7200_LLEVHz Quad (ppm)	CPI56K_LLEVHz Real (ppm)	CPQ56K_LLEVHz Quad (ppm)	Conductance (siemens)	Depth (metres)	Magnetic Corr. (nT)
LINE 40500	**FLIGHT 25**											
A	12429.3	S?	647740.2,5790290.9	11.3	12.8	79.2	64.0	131.0	45.1	1.0	0.0	24.4
B	12424.5	B?	647847.9,5790403.5	7.9	5.7	3.7	7.1	11.4	5.5	1.8	22.3	301.4
C	12414.6	B?	648049.8,5790617.1	8.3	1.3	44.8	0.9	0.0	1.8	4.7	19.7	57.2
D	12386.0	B?	648639.3,5791251.4	5.7	3.7	36.5	70.3	139.2	60.9	1.9	41.8	79.5
E	12382.8	D	648710.7,5791324.6	33.6	24.1	45.3	19.6	62.2	60.9	3.0	5.7	34.9
F	12372.9	B?	648937.7,5791559.9	12.7	2.2	32.3	15.0	30.1	20.4	6.4	9.1	---
G	12307.1	E	650375.1,5793115.4	17.5	14.4	22.7	30.8	71.0	89.3	1.0	0.0	---
H	12303.8	D	650444.6,5793188.0	11.0	3.3	11.7	11.0	26.2	0.0	6.5	19.1	---
I	12291.3	D	650716.0,5793476.2	17.9	6.6	12.1	9.2	5.9	0.8	5.8	13.5	---
J	12286.4	D	650830.1,5793596.4	13.8	1.1	14.9	15.7	13.5	17.5	10.3	17.1	---
K	12277.5	B	651037.6,5793822.3	9.3	1.1	43.7	10.2	21.2	11.8	5.9	18.3	---
L	12274.2	B?	651113.9,5793904.3	4.1	7.8	43.7	21.5	41.3	15.8	0.5	4.2	---
M	12269.4	H	651223.3,5794022.7	57.9	16.3	170.7	48.2	172.1	32.8	3.6	0.0	6.5
N	12262.6	B	651377.0,5794193.3	36.2	1.5	172.0	30.4	110.8	24.3	41.6	2.3	---
O	12255.5	B	651544.7,5794372.8	26.8	8.0	149.2	33.1	131.9	6.4	9.0	11.5	523.6
P	12252.0	B?	651626.6,5794459.3	0.0	9.0	18.4	0.0	122.1	6.7	0.3	0.0	221.6
Q	12248.3	E	651713.9,5794550.2	68.8	12.8	227.1	51.8	205.1	20.3	2.5	0.0	---
LINE 40510	**FLIGHT 26**											
A	1463.0	H	647802.2,5790059.3	18.9	23.1	52.9	66.0	139.2	92.8	1.0	2.5	5.5
B	1474.8	\	647995.6,5790261.3	13.3	4.5	1.3	24.5	33.0	33.7	5.9	23.2	269.0
C	1482.5	H	648155.4,5790420.1	29.4	39.3	94.2	134.7	271.2	155.8	1.0	0.6	61.9
D	1519.3	H	649007.6,5791333.2	26.4	18.5	90.5	60.6	131.7	52.8	1.5	0.0	---
E	1524.4	B?	649126.8,5791460.6	5.4	10.7	62.5	56.9	90.1	10.6	0.5	0.0	---
F	1589.2	D	650531.4,5792983.5	17.0	2.0	9.3	20.3	23.2	4.9	10.4	8.6	---
G	1602.0	D	650811.3,5793293.8	17.5	8.1	0.0	40.5	69.1	11.6	4.2	8.8	---
H	1611.3	B?	651017.9,5793503.7	2.2	0.0	6.5	0.0	0.0	0.0	---	---	---
I	1614.6	D	651092.1,5793574.0	14.2	5.3	12.4	14.6	34.1	49.3	5.2	28.6	---

EM Anomaly List : 11007-4, Jamboree Area, Likely, B.C.

CX=COAXIAL,CP=COPLANAR			Note: EM amplitudes are local for types B,D,T and are absolute for all others		Estimated depth may be unreliable because the strongest part of the conductor may be deeper or to one side of the flight line, or because of a shallow dip or magnetite/overburden effects							
Label Fid		Interp	XUTM (m), YUTM (m)	CXI5500_LLEVHz Real (ppm)	CXQ5500_LLEVHz Quad (ppm)	CPI7200_LLEVHz Real (ppm)	CPQ7200_LLEVHz Quad (ppm)	CPI56K_LLEVHz Real (ppm)	CPQ56K_LLEVHz Quad (ppm)	Conductance (siemens)	Depth (metres)	Magnetic Corr. (nT)
J	1617.5	D	651156.9,5793638.3	24.5	11.7	5.6	44.1	73.1	28.2	4.6	18.2	---
K	1623.8	B	651290.7,5793787.5	18.2	3.4	16.2	7.7	6.6	1.6	15.8	22.4	48.6
L	1631.2	D	651433.0,5793968.4	26.5	8.3	411.0	46.5	242.5	41.1	8.4	18.7	---
M	1633.7	D	651481.9,5794027.9	98.8	11.5	411.0	44.1	252.4	67.6	55.1	3.9	7.5
N	1637.0	D	651551.4,5794107.3	9.7	2.4	15.1	54.8	63.5	56.4	4.3	34.9	---
O	1638.9	D	651593.2,5794153.3	8.2	0.0	9.1	7.2	0.0	62.2	7.8	38.4	---
P	1642.9	D	651683.4,5794249.6	23.6	7.8	174.8	13.3	93.4	0.0	7.4	18.3	761.2
Q	1648.5	B?	651809.3,5794383.9	18.4	1.7	98.3	4.3	49.3	24.9	13.1	21.9	182.3
LINE 40520		**FLIGHT 26**										
A	1873.7	H	649109.8,5791152.0	27.4	21.1	103.3	75.5	170.3	74.5	1.4	1.7	---
B	1867.4	B?	649262.5,5791316.5	7.7	6.4	23.6	18.7	26.2	15.0	1.5	14.9	6.6
C	1808.9	D	650569.0,5792722.1	8.3	7.8	5.7	3.9	10.8	4.6	1.4	16.3	---
D	1806.1	D	650633.0,5792788.5	22.9	7.3	36.0	20.7	37.3	4.2	7.7	9.7	---
E	1794.0	D	650902.1,5793078.0	13.3	4.9	5.6	55.5	72.6	30.7	5.3	23.2	---
F	1789.2	D	651007.0,5793193.2	5.4	0.9	0.0	4.2	0.0	0.6	3.3	23.9	---
G	1783.5	H	651134.2,5793337.6	71.1	19.6	226.1	76.8	229.2	47.8	3.3	0.0	---
H	1778.7	D	651251.5,5793475.2	10.0	5.2	20.8	4.9	10.4	15.3	3.0	26.3	14.3
I	1775.2	B	651339.1,5793578.1	30.0	8.6	74.8	36.3	76.3	5.3	9.8	14.1	298.7
J	1770.3	B	651464.2,5793714.4	34.1	6.7	137.5	30.9	106.8	4.5	17.9	6.3	---
K	1765.8	B	651577.4,5793836.2	11.1	0.0	22.4	0.0	0.0	0.0	11.8	21.8	---
L	1762.4	B?	651662.1,5793929.1	9.6	14.6	111.5	32.6	50.7	36.1	0.8	1.6	---
M	1759.2	D	651741.1,5794015.0	1.7	8.0	74.2	2.6	3.9	27.3	0.5	1.5	---
N	1754.9	B?	651850.0,5794124.7	5.7	2.6	170.5	22.4	108.7	0.0	2.2	26.1	848.2
O	1753.6	B	651882.9,5794157.2	5.8	2.6	170.5	1.5	108.7	3.1	2.2	23.7	734.8
LINE 40530		**FLIGHT 26**										
A	2270.4	S	648188.7,5789874.6	25.6	34.4	111.3	118.2	221.0	100.6	1.0	0.0	17.9
B	2297.7	S?	648782.3,5790517.1	63.2	85.9	234.6	304.8	574.0	286.3	1.0	0.0	11.7
C	2301.6	B?	648867.9,5790609.7	7.8	10.7	4.4	33.8	114.9	53.7	0.9	21.8	67.0

EM Anomaly List : 11007-4, Jamboree Area, Likely, B.C.

CX=COAXIAL,CP=COPLANAR			Note: EM amplitudes are local for types B,D,T and are absolute for all others		Estimated depth may be unreliable because the strongest part of the conductor may be deeper or to one side of the flight line, or because of a shallow dip or magnetite/overburden effects							
Label Fid		**Interp**	**XUTM (m), YUTM (m)**	**CXI5500_LLEVHz Real (ppm)**	**CXQ5500_LLEVHz Quad (ppm)**	**CPI7200_LLEVHz Real (ppm)**	**CPQ7200_LLEVHz Quad (ppm)**	**CPI56K_LLEVHz Real (ppm)**	**CPQ56K_LLEVHz Quad (ppm)**	**Conductance (siemens)**	**Depth (metres)**	**Magnetic Corr. (nT)**
D	2315.1	B	649165.7,5790926.5	28.2	15.8	94.8	110.0	122.6	10.3	3.9	10.2	---
E	2323.2	B	649341.2,5791122.5	3.5	4.0	12.3	1.1	6.2	1.5	0.8	24.9	26.0
F	2328.3	D	649447.3,5791240.4	6.6	5.5	0.0	8.1	10.4	24.1	1.5	30.6	37.3
G	2384.1	\	650711.3,5792576.2	11.1	3.1	10.5	15.9	17.2	1.4	7.4	18.5	19.5
H	2393.6	E	650938.3,5792823.7	29.1	31.2	73.9	82.5	170.7	110.3	1.0	0.0	11.8
I	2398.1	D	651045.8,5792939.2	10.6	1.3	10.9	16.3	18.8	25.0	6.5	20.3	---
J	2405.3	H	651215.6,5793127.5	43.0	13.8	135.2	45.3	137.9	32.3	2.9	0.0	---
K	2415.8	B	651470.4,5793406.5	9.9	1.6	58.2	1.2	18.7	13.1	5.4	21.6	---
L	2419.0	D	651549.3,5793490.4	15.0	5.3	48.1	18.6	53.9	41.6	5.7	28.0	30.8
M	2426.3	B	651729.8,5793685.3	31.3	12.9	156.7	37.0	34.0	14.6	6.0	9.0	177.2
N	2436.8	B	651990.0,5793974.4	16.7	1.5	133.1	34.6	52.9	44.7	11.8	16.2	520.1
O	2448.5	H	652282.2,5794282.8	53.2	13.4	173.2	40.3	154.3	22.1	4.5	0.0	152.9
LINE 40540		**FLIGHT 26**										
A	2700.3	H	648432.9,5789820.9	52.1	59.5	197.3	199.8	382.5	192.6	1.4	0.2	---
B	2679.9	S?	648880.1,5790340.2	78.5	96.5	282.5	346.0	598.2	391.9	1.0	0.0	37.0
C	2675.2	H	648994.2,5790460.7	97.3	95.2	367.4	317.2	577.3	348.9	1.7	4.0	34.3
D	2668.8	H	649161.5,5790635.1	90.5	85.1	347.8	292.6	526.4	166.1	1.7	0.0	---
E	2604.3	/	650792.0,5792377.8	10.8	2.2	8.0	9.1	11.0	2.8	5.2	5.6	21.3
F	2595.6	E	651015.5,5792608.3	30.9	38.9	86.5	143.8	300.7	167.3	1.0	0.0	---
G	2592.6	D	651091.1,5792685.4	8.3	2.6	9.4	4.1	0.0	0.0	3.4	14.0	---
H	2582.7	D	651330.7,5792947.7	7.8	0.0	36.6	3.3	0.0	1.9	7.3	24.3	---
I	2577.9	B?	651445.8,5793075.7	3.8	5.6	0.0	3.2	5.3	17.6	0.7	14.4	48.1
J	2567.5	B	651691.3,5793354.4	10.8	8.8	55.8	29.1	68.7	20.4	1.8	22.4	77.8
K	2559.3	B	651901.6,5793572.5	47.9	1.0	27.4	18.3	120.6	1.3	80.8	3.7	---
L	2549.8	E	652132.3,5793818.4	68.7	19.6	196.1	67.1	209.0	53.1	1.1	0.0	226.8
M	2543.8	H	652272.6,5793972.3	77.7	22.5	238.9	76.3	244.3	50.8	3.5	0.0	225.6
N	2539.2	D	652377.0,5794086.7	5.4	2.1	38.8	10.0	26.2	0.4	2.3	21.0	66.2

EM Anomaly List : 11007-4, Jamboree Area, Likely, B.C.

CX=COAXIAL,CP=COPLANAR			Note: EM amplitudes are local for types B,D,T and are absolute for all others		Estimated depth may be unreliable because the strongest part of the conductor may be deeper or to one side of the flight line, or because of a shallow dip or magnetite/overburden effects							
Label Fid		Interp	XUTM (m), YUTM (m)	CXI5500_LLEVHz Real (ppm)	CXQ5500_LLEVHz Quad (ppm)	CPI7200_LLEVHz Real (ppm)	CPQ7200_LLEVHz Quad (ppm)	CPI56K_LLEVHz Real (ppm)	CPQ56K_LLEVHz Quad (ppm)	Conductance (siemens)	Depth (metres)	Magnetic Corr. (nT)
LINE 40550	**FLIGHT 26**											
A	2824.3	S	648795.5,5789949.5	42.0	63.5	168.0	231.3	412.9	192.2	1.0	0.0	---
B	2851.8	H	649368.4,5790550.9	35.4	23.4	127.4	71.5	159.9	42.9	1.8	0.0	---
C	2861.7	B?	649598.7,5790807.7	6.0	2.1	17.4	12.3	24.4	0.7	2.6	26.9	22.3
D	2885.7	S	650088.9,5791324.2	15.6	63.7	80.4	255.7	562.4	347.9	1.0	0.0	---
E	2891.4	S	650204.9,5791455.0	15.7	65.3	84.6	259.5	565.4	301.0	1.0	0.0	---
F	2924.3	\	650837.9,5792128.7	4.3	1.4	7.1	9.4	17.8	0.3	2.3	12.7	---
G	2938.6	E	651165.9,5792474.6	24.3	20.5	69.5	52.7	115.1	45.9	1.0	0.0	---
H	2949.6	D	651416.5,5792746.4	6.5	0.0	29.6	4.0	11.9	10.8	5.8	18.4	---
I	2954.6	H	651530.4,5792874.2	49.3	25.7	166.3	68.2	188.1	51.9	2.5	0.0	12.5
J	2963.6	H	651740.7,5793102.4	50.7	16.9	158.1	35.6	144.0	22.1	4.5	0.0	---
K	2973.3	B	651969.5,5793347.3	57.9	5.9	115.6	34.5	113.2	16.5	56.7	2.3	704.7
L	2975.8	D	652027.5,5793411.3	12.7	1.4	44.1	0.1	39.5	0.0	8.2	21.5	---
M	2978.3	D	652085.6,5793474.9	9.5	5.9	44.1	17.0	13.8	0.0	2.4	26.6	---
N	2982.6	E	652184.4,5793583.8	91.6	42.5	209.4	99.3	276.3	121.1	1.0	0.0	---
O	2990.3	H	652354.0,5793776.4	45.4	17.5	154.0	30.3	134.3	16.9	5.2	0.0	369.6
LINE 40560	**FLIGHT 26**											
A	3234.6	D	649274.6,5790151.4	9.6	2.2	11.5	7.0	13.0	13.1	4.4	18.9	12.7
B	3228.0	B	649426.8,5790324.4	5.3	1.8	43.0	14.0	10.5	0.0	2.5	10.5	---
C	3219.2	E	649636.1,5790555.3	22.7	18.6	54.7	70.7	147.9	77.8	1.0	0.0	24.3
D	3191.2	S	650263.4,5791228.3	17.2	43.4	99.2	187.7	321.8	133.3	1.0	0.0	---
E	3166.2	B	650883.5,5791886.6	6.7	2.4	5.9	12.6	16.5	0.0	2.7	0.0	---
F	3152.0	B?	651238.9,5792288.4	11.3	0.6	13.5	10.9	18.0	17.6	9.2	9.1	---
G	3144.8	H	651423.3,5792480.5	37.3	9.1	132.9	31.9	124.8	19.3	4.0	0.0	142.2
H	3127.7	H	651844.5,5792948.1	56.8	9.4	181.1	39.2	163.1	26.8	4.9	0.0	---
I	3116.5	B	652129.1,5793247.6	12.1	2.7	172.7	0.6	90.5	1.2	5.4	23.4	---
J	3114.4	B?	652183.1,5793303.2	12.1	6.4	172.7	30.2	90.5	1.2	3.2	24.3	---
K	3110.9	B?	652272.0,5793392.4	6.4	9.5	0.0	47.1	4.4	68.1	0.8	12.2	62.7

EM Anomaly List : 11007-4, Jamboree Area, Likely, B.C.

CX=COAXIAL,CP=COPLANAR			Note: EM amplitudes are local for types B,D,T and are absolute for all others		Estimated depth may be unreliable because the strongest part of the conductor may be deeper or to one side of the flight line, or because of a shallow dip or magnetite/overburden effects							
Label Fid		Interp	XUTM (m), YUTM (m)	CXI5500_LLEVHz Real (ppm)	CXQ5500_LLEVHz Quad (ppm)	CPI7200_LLEVHz Real (ppm)	CPQ7200_LLEVHz Quad (ppm)	CPI56K_LLEVHz Real (ppm)	CPQ56K_LLEVHz Quad (ppm)	Conductance (siemens)	Depth (metres)	Magnetic Corr. (nT)
L	3108.0	B?	652344.4,5793462.9	2.9	3.8	21.8	3.9	5.8	0.0	1.0	15.6	---
M	3101.1	B?	652511.0,5793628.2	8.3	2.4	60.7	14.7	27.3	16.6	3.5	15.0	245.6
N	3097.3	E	652599.7,5793716.7	73.4	20.0	197.8	74.6	220.8	61.6	1.1	0.0	59.2
O	3088.5	B	652796.7,5793921.1	10.6	0.2	63.7	0.4	33.2	0.1	9.8	15.2	319.7
LINE 40570		**FLIGHT 26**										
A	3582.8	H	648772.1,5789332.8	30.3	23.2	103.5	77.0	215.6	133.9	1.4	7.4	---
B	3610.6	D	649336.8,5789932.0	27.4	8.8	8.6	7.7	1.5	22.7	8.2	9.5	36.3
C	3614.8	D	649425.5,5790034.5	12.7	6.1	21.4	20.5	4.2	11.6	3.6	26.6	---
D	3618.9	B?	649509.9,5790130.7	3.3	5.5	16.2	8.3	62.2	44.5	0.6	27.5	---
E	3627.1	D	649680.2,5790322.5	10.4	4.0	14.9	14.9	17.2	13.9	4.5	34.1	7.7
F	3660.0	S	650362.6,5791030.3	3.2	19.0	13.7	63.0	154.3	145.3	1.0	0.0	---
G	3679.9	S	650791.4,5791500.9	6.6	16.3	46.4	59.7	123.7	77.0	1.0	0.0	---
H	3708.1	H	651432.7,5792172.3	22.1	10.2	82.0	27.5	85.3	19.1	2.5	0.0	---
I	3716.9	H	651654.3,5792424.7	34.9	14.6	117.5	46.3	133.4	38.4	2.4	0.0	6.7
J	3730.3	B?	651990.2,5792788.0	12.4	2.8	43.6	3.4	21.1	0.0	5.4	9.4	---
K	3734.9	B	652099.6,5792905.4	9.0	3.7	38.5	18.5	18.5	27.4	4.0	29.8	211.6
L	3739.4	B	652205.0,5793020.6	10.3	3.7	80.6	25.0	67.7	26.2	5.0	31.0	562.1
M	3747.8	D	652394.9,5793225.2	17.4	16.6	8.3	44.6	69.6	19.1	1.7	6.1	---
N	3750.7	D	652456.0,5793292.7	14.8	7.8	29.9	15.0	23.3	0.7	3.4	13.7	28.7
O	3760.2	H	652658.9,5793513.1	67.4	15.1	202.6	49.5	185.1	23.8	4.4	0.0	393.4
P	3769.4	H	652870.5,5793732.1	81.8	15.2	276.8	43.9	230.5	19.2	8.0	0.0	59.7
LINE 40580		**FLIGHT 26**										
A	4020.9	/	649370.1,5789687.6	25.2	12.6	41.1	30.4	46.7	37.1	4.3	14.9	74.7
B	4017.0	/	649465.0,5789783.0	18.5	2.3	34.5	22.7	33.8	24.9	11.0	20.6	---
C	4013.4	B	649551.0,5789871.0	8.5	14.6	75.4	6.1	79.7	0.0	0.7	6.4	---
D	3948.8	H	650916.4,5791344.7	6.8	10.7	31.2	28.7	69.1	46.8	1.0	4.3	---
E	3924.3	B	651513.4,5791984.7	6.6	1.3	61.7	3.9	35.2	0.0	3.6	10.2	---
F	3920.8	D	651596.3,5792075.5	5.1	0.0	0.0	2.3	0.0	7.1	4.4	22.3	31.1

EM Anomaly List : 11007-4, Jamboree Area, Likely, B.C.

CX=COAXIAL,CP=COPLANAR			Note: EM amplitudes are local for types B,D,T and are absolute for all others		Estimated depth may be unreliable because the strongest part of the conductor may be deeper or to one side of the flight line, or because of a shallow dip or magnetite/overburden effects							
Label Fid		Interp	XUTM (m), YUTM (m)	CXI5500_LLEVHz Real (ppm)	CXQ5500_LLEVHz Quad (ppm)	CPI7200_LLEVHz Real (ppm)	CPQ7200_LLEVHz Quad (ppm)	CPI56K_LLEVHz Real (ppm)	CPQ56K_LLEVHz Quad (ppm)	Conductance (siemens)	Depth (metres)	Magnetic Corr. (nT)
G	3917.1	D	651683.6,5792171.4	8.3	1.0	0.0	10.5	26.0	5.8	5.3	16.4	---
H	3909.7	B	651858.2,5792359.2	12.3	5.7	43.6	23.3	46.9	5.7	3.8	13.4	98.4
I	3905.8	B?	651947.3,5792456.7	2.4	0.6	2.2	3.1	0.0	0.4	---	---	---
J	3898.0	E	652127.2,5792652.6	95.8	22.1	241.8	71.1	250.7	63.0	1.2	0.0	---
K	3895.8	H	652181.0,5792711.6	119.6	27.2	344.7	101.8	345.1	80.4	4.3	0.1	13.2
L	3888.6	B	652359.2,5792906.4	26.5	0.0	131.2	10.7	74.5	0.0	45.4	14.7	125.0
M	3884.2	E	652464.3,5793024.3	111.9	38.2	258.9	127.5	329.4	111.6	1.0	0.0	---
N	3881.5	D	652529.8,5793094.1	7.6	4.3	0.0	19.4	16.0	5.6	2.4	27.5	---
O	3878.3	B	652607.1,5793175.1	14.9	6.2	18.9	19.2	26.5	4.0	4.6	12.5	185.0
P	3872.5	B	652750.6,5793313.9	7.6	0.2	44.4	4.9	12.3	0.0	6.4	15.6	35.6
Q	3867.4	B?	652873.8,5793430.1	10.5	3.8	36.9	13.1	11.8	14.1	5.0	17.2	249.3
R	3860.9	B?	653018.7,5793582.4	0.6	2.7	15.0	2.2	2.3	0.5	---	---	98.2
LINE 40590		**FLIGHT 26**										
A	4132.6	\	649224.5,5789220.1	24.5	27.8	74.3	52.6	83.4	69.6	1.6	5.6	46.6
B	4138.2	H	649343.8,5789349.4	41.3	50.2	180.8	185.7	359.4	166.8	1.3	0.0	104.9
C	4141.6	D	649415.2,5789428.7	11.4	3.5	16.1	2.9	7.7	19.4	6.4	36.1	59.5
D	4149.6	D	649578.2,5789614.1	7.7	0.8	43.7	1.1	28.8	0.0	5.1	22.1	---
E	4153.0	B	649650.6,5789690.0	9.5	0.6	44.1	14.7	37.5	0.1	7.2	22.8	---
F	4160.5	B?	649810.3,5789853.4	11.6	11.3	38.7	95.6	136.1	83.7	1.5	12.4	116.2
G	4194.4	S?	650496.5,5790594.5	3.3	25.6	24.2	123.1	278.2	348.8	1.0	0.0	---
H	4211.3	B?	650870.2,5791004.6	5.9	2.2	30.1	9.6	55.4	31.2	2.5	30.0	---
I	4218.9	S	651047.9,5791194.8	8.9	24.5	46.3	105.8	259.0	167.7	1.0	0.0	---
J	4235.1	E	651423.7,5791600.6	46.5	16.6	137.5	59.8	161.9	44.7	1.0	0.0	---
K	4238.6	H	651502.3,5791685.7	47.8	14.6	183.1	42.4	167.0	28.0	4.6	0.0	---
L	4244.8	B?	651635.4,5791829.2	2.7	2.3	0.0	14.0	18.2	2.2	---	---	88.6
M	4253.7	D	651834.5,5792030.1	4.3	0.8	34.0	4.6	0.0	4.5	2.7	21.6	30.0
N	4261.5	D	652018.0,5792218.7	8.8	4.9	0.0	7.1	8.5	8.6	2.7	14.1	11.4
O	4271.9	B	652268.3,5792483.1	4.3	0.3	1.6	0.4	0.0	0.0	3.2	10.1	---

EM Anomaly List : 11007-4, Jamboree Area, Likely, B.C.

CX=COAXIAL,CP=COPLANAR			Note: EM amplitudes are local for types B,D,T and are absolute for all others		Estimated depth may be unreliable because the strongest part of the conductor may be deeper or to one side of the flight line, or because of a shallow dip or magnetite/overburden effects							
Label Fid		Interp	XUTM (m), YUTM (m)	CXI5500_LLEVHz Real (ppm)	CXQ5500_LLEVHz Quad (ppm)	CPI7200_LLEVHz Real (ppm)	CPQ7200_LLEVHz Quad (ppm)	CPI56K_LLEVHz Real (ppm)	CPQ56K_LLEVHz Quad (ppm)	Conductance (siemens)	Depth (metres)	Magnetic Corr. (nT)
P	4274.9	D	652343.0,5792564.7	5.8	1.0	1.8	0.0	0.0	5.5	3.5	14.1	123.2
Q	4281.9	B	652509.3,5792753.7	59.9	9.3	279.0	38.9	183.3	0.8	30.4	5.1	---
R	4286.2	D	652605.6,5792863.6	27.3	13.6	31.9	32.7	25.8	3.8	4.5	14.6	---
S	4289.0	D	652669.0,5792933.5	41.2	5.7	36.9	73.9	102.0	38.9	32.1	15.6	---
T	4291.9	D	652733.7,5793006.3	34.6	9.8	0.0	6.1	0.0	7.1	10.5	13.2	72.1
U	4294.7	B?	652794.9,5793076.5	36.7	13.3	86.4	29.5	62.3	30.4	7.6	10.9	---
V	4298.5	B	652878.2,5793170.7	39.9	10.2	304.3	47.5	177.5	72.1	12.7	11.6	154.3
W	4303.9	B	652995.7,5793302.8	66.8	16.9	288.0	101.5	248.5	20.0	15.4	4.0	391.4
X	4311.4	D	653159.0,5793475.8	9.0	0.7	11.8	4.7	1.6	1.4	6.6	19.8	38.4
LINE 40600		**FLIGHT 26**										
A	4567.2	B?	649353.6,5789078.1	15.1	3.0	53.3	43.5	72.2	3.5	6.8	9.6	56.1
B	4552.8	B?	649692.9,5789441.1	7.5	0.7	30.3	8.6	17.2	8.9	5.1	19.9	---
C	4546.9	B?	649835.0,5789594.7	8.3	8.5	19.0	24.9	46.2	33.1	1.2	13.7	116.3
D	4502.9	D	650888.4,5790733.2	16.4	4.6	21.9	25.1	43.8	57.9	8.3	28.3	17.9
E	4491.6	B?	651159.6,5791021.3	4.2	4.8	16.6	13.6	11.1	12.0	0.9	23.8	---
F	4481.1	H	651407.5,5791280.2	66.9	26.4	229.8	85.1	247.5	61.6	3.0	0.0	---
G	4468.4	D	651688.3,5791567.4	6.0	1.9	46.2	9.7	0.0	3.5	2.7	18.5	---
H	4459.9	B	651851.0,5791753.0	8.9	5.7	124.6	37.0	95.1	3.5	2.2	24.3	---
I	4456.5	D	651920.7,5791833.0	27.9	8.4	26.2	28.1	36.1	26.9	8.9	11.8	64.5
J	4446.0	H	652140.3,5792069.1	63.2	23.8	194.4	88.8	228.3	61.7	2.4	0.3	143.2
K	4424.9	B	652591.7,5792558.5	7.6	0.0	41.8	0.4	15.8	2.7	7.1	7.8	311.6
L	4418.6	B	652746.5,5792724.7	4.0	6.2	24.3	7.5	7.7	1.6	0.6	9.3	84.2
M	4415.9	D	652812.8,5792796.3	17.1	3.4	21.9	17.0	19.9	25.4	14.0	19.7	188.6
N	4412.7	D	652892.0,5792882.9	16.0	0.3	96.1	22.3	59.7	7.0	17.8	19.3	---
O	4410.1	D	652954.9,5792952.9	15.6	4.8	109.6	25.1	66.2	18.7	7.3	21.5	52.5
P	4405.2	B	653074.9,5793081.4	17.3	5.9	32.1	26.5	33.7	18.9	6.4	18.1	146.1
Q	4402.4	B	653142.7,5793154.7	28.2	5.9	56.1	26.2	62.2	26.7	15.2	12.3	383.0
R	4398.0	B?	653249.7,5793263.9	4.4	6.9	30.6	26.3	34.1	1.2	0.6	9.2	164.5

EM Anomaly List : 11007-4, Jamboree Area, Likely, B.C.

CX=COAXIAL,CP=COPLANAR			Note: EM amplitudes are local for types B,D,T and are absolute for all others		Estimated depth may be unreliable because the strongest part of the conductor may be deeper or to one side of the flight line, or because of a shallow dip or magnetite/overburden effects							
Label Fid		Interp	XUTM (m), YUTM (m)	CXI5500_LLEVHz Real (ppm)	CXQ5500_LLEVHz Quad (ppm)	CPI7200_LLEVHz Real (ppm)	CPQ7200_LLEVHz Quad (ppm)	CPI56K_LLEVHz Real (ppm)	CPQ56K_LLEVHz Quad (ppm)	Conductance (siemens)	Depth (metres)	Magnetic Corr. (nT)
S	4395.5	B?	653309.8,5793325.2	4.6	2.6	0.0	5.0	1.0	2.2	1.8	17.6	---
LINE 40610		**FLIGHT 26**										
A	4880.8	D	649398.4,5788838.3	13.9	12.7	93.5	51.9	66.0	10.9	1.7	10.3	212.4
B	4884.2	D	649472.4,5788905.3	19.7	6.8	88.8	5.0	65.1	13.3	6.6	18.2	92.0
C	4886.7	D	649525.9,5788956.3	10.8	8.4	25.5	5.0	0.1	11.6	1.9	20.6	---
D	4950.2	D	650899.1,5790439.8	6.3	3.3	16.5	13.0	41.0	21.6	2.6	30.5	---
E	4975.6	B	651402.5,5790975.0	10.5	3.8	27.7	3.5	36.0	20.5	4.9	29.0	24.8
F	4979.2	B	651485.6,5791063.5	6.2	19.3	57.0	12.9	93.7	35.9	0.4	0.0	---
G	4999.4	E	651909.3,5791533.5	64.4	24.5	202.7	86.6	229.9	60.4	1.1	0.0	---
H	5002.8	H	651982.5,5791608.2	69.9	23.4	209.0	70.2	222.2	51.3	3.2	0.0	---
I	5012.4	B	652183.2,5791815.5	19.1	4.4	6.9	32.4	28.3	40.0	11.6	18.7	156.8
J	5028.5	H	652513.4,5792161.3	42.1	10.2	136.8	30.9	126.2	19.3	4.3	0.0	---
K	5038.9	B?	652752.8,5792434.0	8.1	1.1	87.3	5.7	47.6	0.0	5.0	14.7	134.9
L	5049.5	H	653002.8,5792712.6	63.5	19.2	183.6	69.8	201.2	47.5	2.8	1.1	8.5
M	5055.4	B?	653145.1,5792859.3	4.1	1.1	4.5	1.0	7.6	2.3	2.4	25.6	237.8
N	5057.4	D	653194.8,5792908.0	8.4	3.2	8.5	3.4	5.4	3.9	4.2	27.1	68.0
O	5059.6	D	653249.4,5792962.2	10.3	3.2	33.2	11.4	23.1	4.1	6.0	26.2	118.7
P	5061.9	D	653305.7,5793020.5	16.9	0.0	29.6	1.2	18.7	15.0	22.1	13.3	175.2
Q	5064.9	B	653378.2,5793098.2	11.7	7.2	34.7	29.8	24.5	21.8	2.5	17.3	179.3
R	5068.7	B	653469.3,5793198.1	6.1	4.5	22.5	0.0	0.0	4.2	1.6	23.8	45.8
S	5072.7	B	653564.7,5793303.5	28.0	3.2	102.4	24.8	94.9	15.8	37.9	8.6	379.5
LINE 40620		**FLIGHT 26**										
A	5345.9	H	649681.0,5788850.1	31.4	17.8	107.0	58.9	140.6	40.5	1.8	0.0	---
B	5335.6	S?	649917.6,5789115.1	20.0	18.9	46.0	62.1	129.7	74.4	1.0	0.0	11.8
C	5290.7	B?	650931.0,5790158.5	5.6	3.3	6.4	8.2	19.7	1.2	2.1	25.0	36.3
D	5272.5	E	651329.5,5790614.9	33.3	25.8	95.9	98.4	200.8	124.5	1.0	0.0	71.2
E	5269.9	B	651387.3,5790676.6	5.4	7.1	45.7	29.7	54.4	31.9	0.8	13.5	107.5
F	5262.2	H	651560.1,5790871.1	29.7	14.9	128.5	50.1	142.4	36.9	2.5	0.7	23.4

EM Anomaly List : 11007-4, Jamboree Area, Likely, B.C.

CX=COAXIAL,CP=COPLANAR			Note: EM amplitudes are local for types B,D,T and are absolute for all others		Estimated depth may be unreliable because the strongest part of the conductor may be deeper or to one side of the flight line, or because of a shallow dip or magnetite/overburden effects							
Label Fid		Interp	XUTM (m), YUTM (m)	CXI5500_LLEVHz Real (ppm)	CXQ5500_LLEVHz Quad (ppm)	CPI7200_LLEVHz Real (ppm)	CPQ7200_LLEVHz Quad (ppm)	CPI56K_LLEVHz Real (ppm)	CPQ56K_LLEVHz Quad (ppm)	Conductance (siemens)	Depth (metres)	Magnetic Corr. (nT)
G	5246.7	B?	651925.4,5791265.2	6.4	4.0	67.1	9.1	42.1	11.1	2.0	29.3	---
H	5238.4	B	652122.9,5791464.1	53.4	25.1	206.2	92.0	227.0	43.2	6.0	0.4	172.4
I	5228.8	D	652306.3,5791671.4	27.1	10.3	84.5	34.2	105.3	4.2	6.4	13.5	237.3
J	5225.8	D	652356.2,5791725.9	36.9	16.4	82.7	34.3	111.7	27.8	5.7	9.3	---
K	5219.4	D	652465.3,5791846.1	12.4	2.8	70.5	17.5	42.5	7.2	5.4	16.6	---
L	5209.2	H	652667.0,5792065.0	46.4	10.3	131.6	35.2	127.1	24.6	3.6	0.0	---
M	5195.9	B?	652980.4,5792399.9	9.4	2.6	23.0	15.5	33.5	11.4	3.9	11.9	303.6
N	5192.1	B	653065.2,5792493.4	6.2	2.8	37.6	0.3	4.6	0.0	2.3	10.0	---
O	5179.6	B	653329.5,5792766.9	94.0	8.5	297.8	28.7	228.5	60.1	79.4	0.9	137.9
P	5174.3	D	653438.2,5792882.1	7.4	0.0	0.0	21.4	14.3	2.9	6.9	34.0	---
Q	5171.3	B	653498.8,5792949.7	16.2	23.5	126.7	99.8	157.3	45.7	1.1	3.2	211.4
R	5165.0	D	653630.0,5793094.2	50.8	9.3	256.3	27.3	157.4	41.2	22.8	9.4	195.0
S	5161.7	D	653702.5,5793168.6	51.3	7.4	11.1	41.3	8.0	15.6	32.5	8.2	---
LINE 40630		**FLIGHT 26**										
A	5438.9	B?	649812.2,5788684.3	9.4	0.2	16.4	10.2	20.2	11.9	8.3	8.2	---
B	5493.3	D	650940.9,5789910.6	6.0	4.7	4.6	12.5	10.1	0.0	1.5	20.7	26.6
C	5505.2	B?	651208.3,5790189.8	8.9	7.6	20.8	39.5	69.4	38.8	1.5	20.4	23.9
D	5512.9	B	651374.4,5790357.8	20.0	8.9	154.5	32.9	73.4	2.3	4.6	12.3	54.7
E	5516.4	D	651437.6,5790434.1	8.3	0.7	70.2	20.7	15.8	4.0	5.9	35.0	16.6
F	5521.5	D	651525.2,5790537.8	15.3	5.3	141.8	35.3	97.7	56.7	5.9	30.5	96.7
G	5524.0	D	651568.5,5790586.7	5.5	0.4	141.8	35.3	97.7	2.4	4.0	39.8	62.4
H	5535.4	B	651768.7,5790809.3	3.1	1.9	3.0	9.0	14.4	1.7	1.5	25.0	---
I	5544.3	H	651951.2,5790991.0	65.0	14.5	227.8	61.2	214.3	33.1	4.2	0.0	---
J	5547.6	D	652022.9,5791057.1	6.2	2.1	0.0	8.1	12.3	12.3	2.7	23.2	---
K	5553.0	D	652138.1,5791168.0	9.9	0.4	0.0	1.5	15.2	5.3	8.4	18.3	148.1
L	5559.3	H	652261.3,5791299.6	66.6	14.4	215.9	54.7	198.7	26.2	4.4	0.0	82.3
M	5565.2	B	652359.6,5791419.1	14.7	7.2	60.1	38.7	76.6	19.4	3.7	12.3	70.6
N	5572.9	B	652485.3,5791563.0	10.8	3.6	47.8	2.2	4.7	12.3	5.6	11.9	---

EM Anomaly List : 11007-4, Jamboree Area, Likely, B.C.

CX=COAXIAL,CP=COPLANAR			Note: EM amplitudes are local for types B,D,T and are absolute for all others		Estimated depth may be unreliable because the strongest part of the conductor may be deeper or to one side of the flight line, or because of a shallow dip or magnetite/overburden effects							
Label Fid		Interp	XUTM (m), YUTM (m)	CXI5500_LLEVHz Real (ppm)	CXQ5500_LLEVHz Quad (ppm)	CPI7200_LLEVHz Real (ppm)	CPQ7200_LLEVHz Quad (ppm)	CPI56K_LLEVHz Real (ppm)	CPQ56K_LLEVHz Quad (ppm)	Conductance (siemens)	Depth (metres)	Magnetic Corr. (nT)
O	5586.0	H	652772.9,5791879.5	33.2	5.9	94.9	28.8	101.3	27.9	2.9	0.0	---
P	5598.3	B?	653065.5,5792202.4	2.2	2.1	19.5	12.1	12.0	11.2	---	---	189.6
Q	5604.3	H	653214.7,5792348.1	74.7	16.3	203.3	65.9	211.1	44.4	3.3	0.0	29.4
R	5609.3	B?	653334.6,5792469.2	0.0	0.3	15.2	3.1	0.0	26.3	---	---	359.1
S	5613.4	D	653431.9,5792568.0	11.1	9.5	87.8	27.5	69.2	0.0	1.7	12.5	120.8
T	5616.3	D	653498.3,5792636.9	13.9	8.1	51.5	20.1	42.4	22.8	2.9	18.9	204.7
U	5622.4	B?	653633.3,5792784.2	6.7	0.8	5.7	13.8	12.4	2.1	4.3	23.8	---
V	5627.2	B	653740.8,5792905.3	25.3	1.3	128.7	31.8	63.2	0.0	24.2	5.2	164.4
W	5629.4	E	653792.8,5792960.5	79.1	21.1	191.1	94.4	240.2	69.1	1.1	0.0	---
LINE 40640		**FLIGHT 26**										
A	5921.5	S	650019.5,5788618.9	12.9	12.3	50.8	46.8	97.1	42.1	1.0	0.0	---
B	5885.3	S?	650762.5,5789411.2	10.6	21.7	38.5	58.2	119.6	116.9	1.0	0.0	---
C	5875.5	S	650966.0,5789632.7	21.1	19.6	76.1	75.2	160.4	80.6	1.0	0.0	---
D	5863.7	S?	651248.2,5789927.0	15.0	23.1	49.3	81.2	172.9	115.2	1.0	0.0	---
E	5852.2	H	651514.8,5790211.0	24.0	20.1	91.1	61.8	150.1	59.1	1.5	0.0	---
F	5840.9	E	651784.2,5790506.7	37.7	18.9	134.7	65.2	166.6	56.9	1.0	0.0	---
G	5827.3	B	652110.0,5790860.1	27.6	6.2	97.2	15.6	87.1	13.3	13.7	14.4	79.7
H	5821.2	B	652257.3,5791013.9	11.9	3.8	54.1	14.6	42.2	21.4	6.2	26.0	118.1
I	5818.3	B?	652322.6,5791080.3	11.9	2.5	16.4	6.8	16.1	22.0	5.4	19.6	---
J	5814.5	B	652398.5,5791154.0	19.5	8.6	32.4	26.2	36.7	30.0	4.7	10.3	131.3
K	5803.1	B	652567.4,5791343.3	23.1	2.2	76.1	3.7	42.1	1.1	16.0	4.9	10.7
L	5792.7	D	652724.5,5791528.9	5.6	2.4	5.4	12.2	10.7	5.7	2.2	15.8	---
M	5787.4	D	652816.1,5791627.7	7.1	0.0	0.0	6.3	0.0	2.9	6.5	14.7	---
N	5781.2	B	652940.9,5791754.8	13.1	1.3	25.0	3.2	11.0	6.6	9.0	0.0	---
O	5771.2	E	653155.8,5791990.4	53.4	15.2	168.0	48.8	161.0	27.2	1.4	0.0	204.7
P	5766.0	D	653266.4,5792109.2	9.5	1.9	70.4	4.6	47.9	0.0	4.8	23.3	---
Q	5763.5	D	653319.6,5792166.8	6.3	1.9	70.4	7.9	47.9	22.6	2.9	32.0	---
R	5761.2	D	653369.6,5792219.8	7.7	3.1	67.5	11.0	22.3	22.6	3.9	43.2	94.2

EM Anomaly List : 11007-4, Jamboree Area, Likely, B.C.

CX=COAXIAL,CP=COPLANAR			Note: EM amplitudes are local for types B,D,T and are absolute for all others		Estimated depth may be unreliable because the strongest part of the conductor may be deeper or to one side of the flight line, or because of a shallow dip or magnetite/overburden effects							
Label Fid		Interp	XUTM (m), YUTM (m)	CXI5500_LLEVHz Real (ppm)	CXQ5500_LLEVHz Quad (ppm)	CPI7200_LLEVHz Real (ppm)	CPQ7200_LLEVHz Quad (ppm)	CPI56K_LLEVHz Real (ppm)	CPQ56K_LLEVHz Quad (ppm)	Conductance (siemens)	Depth (metres)	Magnetic Corr. (nT)
S	5755.6	D	653492.8,5792351.2	31.3	1.8	33.0	20.4	36.2	5.2	29.6	8.0	327.0
T	5752.7	E	653552.3,5792412.5	71.1	50.4	168.9	138.2	300.5	150.7	1.0	0.0	---
U	5745.6	D	653682.8,5792544.1	28.5	3.1	17.7	25.1	31.5	9.9	40.3	12.9	258.0
V	5740.6	D	653767.3,5792640.1	5.4	2.6	13.4	28.9	32.3	6.6	2.1	25.7	---
W	5735.8	B	653855.0,5792743.7	17.2	0.0	144.4	9.5	73.4	3.4	22.7	11.3	98.0
X	5732.6	D	653919.2,5792819.6	25.0	6.0	0.0	17.1	6.1	24.4	11.9	10.7	---
LINE 40650		**FLIGHT 26**										
A	6247.3	B?	650860.2,5789219.9	6.0	6.2	11.7	8.8	19.4	1.5	1.1	14.5	25.8
B	6251.9	H	650974.4,5789346.8	22.9	12.6	86.4	51.2	123.9	51.6	1.6	1.3	14.8
C	6272.2	H	651463.0,5789882.5	39.6	32.7	155.8	127.0	270.1	146.8	1.5	4.4	---
D	6289.5	B	651814.6,5790264.0	6.8	4.8	67.7	39.9	79.1	6.6	1.8	37.8	---
E	6295.1	D	651914.0,5790368.6	15.2	1.2	35.8	18.0	40.8	34.9	11.3	26.7	10.6
F	6304.1	B	652077.1,5790536.8	30.1	12.4	111.0	40.6	114.2	19.1	6.0	8.0	---
G	6309.0	H	652167.5,5790625.9	108.6	22.6	317.6	84.8	293.9	41.7	4.6	0.0	123.4
H	6313.6	D	652250.2,5790708.7	7.3	1.7	91.1	3.0	56.3	1.8	3.6	19.4	92.6
I	6316.8	B	652303.2,5790762.2	5.9	3.2	87.8	11.3	71.6	28.6	2.4	35.7	38.9
J	6326.7	B	652429.1,5790902.8	33.8	15.7	119.8	73.7	168.9	73.8	5.3	7.0	---
K	6338.9	D	652600.6,5791086.5	70.2	24.4	84.1	68.0	152.4	87.4	9.9	5.5	---
L	6345.6	D	652742.2,5791247.7	10.9	13.4	11.8	0.4	15.5	9.1	1.1	5.3	16.8
M	6359.5	B?	653042.0,5791584.5	5.5	0.5	15.3	1.9	10.4	2.3	3.9	6.2	---
N	6368.8	B	653261.5,5791824.5	14.1	3.7	44.1	0.4	20.1	0.2	8.7	19.8	111.6
O	6372.8	B	653357.8,5791927.5	7.0	2.7	41.0	20.7	39.8	9.3	2.7	30.4	---
P	6374.6	B	653400.0,5791973.3	14.6	3.9	110.5	19.5	48.2	2.5	8.5	32.2	---
Q	6376.8	B	653451.3,5792026.6	5.6	20.8	256.1	86.8	213.3	61.9	0.3	0.0	189.0
R	6379.2	B	653504.0,5792081.9	36.8	17.5	198.4	86.8	151.6	56.3	5.2	13.1	---
S	6382.9	D	653580.2,5792160.3	10.7	0.0	0.0	0.0	0.0	8.0	11.1	31.6	---
T	6388.3	D	653684.0,5792266.4	26.3	0.0	25.0	44.5	34.0	38.8	44.9	20.2	672.8
U	6391.8	B	653749.3,5792332.8	26.2	4.6	16.6	103.2	39.0	51.3	19.4	21.1	446.2

EM Anomaly List : 11007-4, Jamboree Area, Likely, B.C.

CX=COAXIAL,CP=COPLANAR			Note: EM amplitudes are local for types B,D,T and are absolute for all others		Estimated depth may be unreliable because the strongest part of the conductor may be deeper or to one side of the flight line, or because of a shallow dip or magnetite/overburden effects							
Label Fid		Interp	XUTM (m), YUTM (m)	CXI5500_LLEVHz Real (ppm)	CXQ5500_LLEVHz Quad (ppm)	CPI7200_LLEVHz Real (ppm)	CPQ7200_LLEVHz Quad (ppm)	CPI56K_LLEVHz Real (ppm)	CPQ56K_LLEVHz Quad (ppm)	Conductance (siemens)	Depth (metres)	Magnetic Corr. (nT)
V	6394.8	B?	653806.2,5792390.6	14.6	4.5	45.9	0.0	24.6	0.8	6.9	24.1	225.0
W	6403.2	B?	653986.6,5792573.1	19.3	1.6	43.1	8.9	24.2	0.6	14.5	6.6	---
LINE 40660		**FLIGHT 26**										
A	6895.4	S	646659.4,5784415.6	2.1	10.2	8.9	48.5	110.0	159.0	1.0	0.0	---
B	6870.5	S	647104.3,5784925.4	7.0	14.0	40.5	58.3	100.6	32.0	1.0	0.0	---
C	6845.2	B	647630.2,5785490.2	11.8	6.7	31.8	13.7	13.0	0.0	2.8	11.3	---
D	6817.7	E	648180.5,5786081.9	30.4	14.7	60.3	51.7	117.4	52.4	1.0	0.0	---
E	6812.2	D	648294.3,5786196.2	21.6	5.3	20.4	18.9	3.5	7.0	11.0	8.5	---
F	6808.2	D	648381.6,5786284.9	16.9	15.2	18.8	18.9	21.8	19.1	1.8	6.4	13.1
G	6799.3	/	648561.2,5786484.8	16.4	14.4	45.4	44.6	64.9	24.7	1.8	9.3	10.9
H	6784.9	H	648853.8,5786787.3	29.0	37.5	114.0	143.1	272.0	198.5	1.1	5.8	---
I	6758.9	B?	649428.4,5787414.7	6.2	4.6	3.6	7.1	11.1	12.2	1.6	26.2	25.0
J	6752.8	B?	649565.8,5787558.1	11.7	6.6	30.8	34.0	61.8	55.4	2.9	22.4	122.8
K	6741.7	D	649798.1,5787803.1	6.1	1.4	1.7	4.1	4.8	1.7	3.2	22.8	192.6
L	6737.3	D	649897.8,5787910.9	8.9	0.8	0.0	5.2	0.0	9.0	6.2	34.1	---
M	6734.1	D	649975.7,5787992.7	24.1	10.1	34.3	38.2	58.2	16.1	5.4	16.4	---
N	6693.6	D	650825.7,5788901.5	6.4	2.5	24.0	10.2	19.3	5.0	2.5	18.1	---
O	6684.1	B	651004.9,5789106.1	26.8	10.2	93.1	48.7	84.2	12.2	6.3	0.2	11.4
P	6664.3	/	651427.7,5789541.7	21.0	10.2	34.0	37.3	67.5	31.8	4.2	16.2	---
Q	6656.7	B	651600.9,5789726.5	9.0	0.3	39.6	7.5	22.5	7.7	7.8	25.4	---
R	6654.8	E	651644.0,5789773.3	41.9	23.4	147.8	86.5	218.2	107.1	1.0	0.0	---
S	6643.4	H	651905.7,5790044.2	58.5	18.0	174.9	57.1	179.3	60.4	3.2	6.5	---
T	6636.2	B	652069.6,5790214.7	9.6	1.4	3.5	0.4	0.0	0.0	5.5	19.8	10.5
U	6631.4	E?	652174.5,5790326.7	150.8	39.3	433.8	130.0	423.9	91.2	1.5	0.0	---
V	6629.1	B	652221.6,5790377.6	33.3	13.4	146.0	11.6	22.7	1.4	6.3	7.9	---
W	6624.5	D	652308.1,5790473.8	5.9	0.0	1.4	7.4	3.5	8.2	5.2	34.8	49.1
X	6619.2	E	652395.9,5790579.0	105.8	21.7	325.1	76.9	296.5	39.5	2.0	0.0	121.0
Y	6612.3	H	652499.7,5790698.2	81.4	18.5	241.5	56.6	216.9	26.8	4.9	0.0	85.6

EM Anomaly List : 11007-4, Jamboree Area, Likely, B.C.

CX=COAXIAL,CP=COPLANAR			Note: EM amplitudes are local for types B,D,T and are absolute for all others		Estimated depth may be unreliable because the strongest part of the conductor may be deeper or to one side of the flight line, or because of a shallow dip or magnetite/overburden effects							
Label	Fid	Interp	XUTM (m), YUTM (m)	CXI5500_LLEVHz Real (ppm)	CXQ5500_LLEVHz Quad (ppm)	CPI7200_LLEVHz Real (ppm)	CPQ7200_LLEVHz Quad (ppm)	CPI56K_LLEVHz Real (ppm)	CPQ56K_LLEVHz Quad (ppm)	Conductance (siemens)	Depth (metres)	Magnetic Corr. (nT)
Z	6604.3	B	652610.3,5790823.5	40.5	24.6	117.1	70.1	108.0	56.5	3.9	7.0	69.2
AA	6598.6	B	652692.2,5790918.1	105.2	27.2	126.5	57.4	201.4	45.9	17.3	5.1	---
AB	6592.9	D	652790.1,5791023.6	10.5	0.8	0.0	0.0	0.0	0.0	7.6	17.7	---
AC	6582.1	D	652968.3,5791189.2	28.8	7.7	10.4	56.5	111.4	34.3	10.7	13.7	97.0
AD	6578.5	D	653022.2,5791243.2	8.9	0.9	52.0	4.2	3.3	0.0	6.0	24.6	---
AE	6574.4	B	653084.8,5791312.2	4.6	2.4	56.5	7.8	29.2	13.7	1.8	20.8	---
AF	6568.1	D	653180.7,5791431.3	8.9	0.4	31.4	0.0	35.4	0.4	7.3	23.2	---
AG	6564.8	B	653236.7,5791498.0	15.4	0.5	98.7	18.1	63.0	8.1	15.2	20.1	---
AH	6558.5	B	653363.7,5791636.9	38.9	7.0	199.1	24.2	118.5	27.7	21.0	10.7	33.2
AI	6550.8	D	653545.7,5791810.3	31.5	7.7	108.4	48.3	123.8	27.4	12.6	20.0	292.2
AJ	6546.6	D	653639.6,5791905.2	12.2	2.6	27.3	0.0	18.7	0.0	5.5	32.0	330.4
AK	6544.0	B	653694.0,5791962.2	29.4	6.7	89.2	56.4	75.5	47.3	13.7	21.6	784.4
AL	6541.5	D	653740.7,5792014.0	13.0	5.2	104.3	17.6	41.9	19.6	4.6	32.9	308.3
AM	6533.0	B	653877.2,5792167.0	78.6	16.4	315.0	107.8	267.9	96.9	21.5	6.3	---
AN	6523.1	B	654043.1,5792348.8	38.0	9.9	141.7	79.5	177.3	27.0	12.2	9.4	138.5
AO	6519.6	E	654107.8,5792417.0	58.1	44.5	87.7	78.5	170.2	139.8	1.0	0.0	---
AP	6505.3	B	654405.4,5792739.7	14.4	14.5	0.0	0.0	26.0	30.0	1.5	13.2	148.3
LINE 40670		**FLIGHT 26**										
A	7025.1	S	646780.1,5784252.9	-0.1	4.7	3.8	17.1	39.9	43.3	1.0	0.0	---
B	7043.7	S	647237.5,5784756.5	3.2	7.9	23.4	33.0	57.3	18.0	1.0	0.0	---
C	7067.4	\	647701.4,5785255.7	12.1	9.7	22.2	26.3	43.2	28.1	1.9	11.6	9.2
D	7097.7	D	648317.8,5785895.1	11.1	3.6	44.6	19.5	15.7	13.1	5.9	19.1	---
E	7101.2	B	648388.1,5785977.7	21.4	7.9	32.1	6.5	67.9	5.3	6.1	8.2	---
F	7106.2	D	648486.9,5786099.6	14.6	7.6	15.2	4.3	6.9	6.3	3.4	7.8	16.8
G	7115.9	\	648681.8,5786326.1	14.8	2.0	42.0	40.5	55.1	11.7	8.5	17.7	---
H	7129.1	S	648981.5,5786649.5	25.8	35.6	98.3	121.7	242.9	130.5	1.0	0.0	---
I	7153.9	/	649518.0,5787210.7	13.6	10.9	31.5	32.2	53.1	26.0	1.9	10.0	62.4
J	7161.9	B?	649649.1,5787343.2	12.4	11.6	23.5	20.1	42.5	27.7	1.6	6.2	38.1

EM Anomaly List : 11007-4, Jamboree Area, Likely, B.C.

CX=COAXIAL,CP=COPLANAR			Note: EM amplitudes are local for types B,D,T and are absolute for all others		Estimated depth may be unreliable because the strongest part of the conductor may be deeper or to one side of the flight line, or because of a shallow dip or magnetite/overburden effects							
Label	Fid	Interp	XUTM (m), YUTM (m)	CXI5500_LLEVHz Real (ppm)	CXQ5500_LLEVHz Quad (ppm)	CPI7200_LLEVHz Real (ppm)	CPQ7200_LLEVHz Quad (ppm)	CPI56K_LLEVHz Real (ppm)	CPQ56K_LLEVHz Quad (ppm)	Conductance (siemens)	Depth (metres)	Magnetic Corr. (nT)
K	7184.0	B	649988.1,5787700.6	4.7	1.6	23.5	21.3	29.5	1.6	2.3	17.7	---
L	7200.6	S?	650342.4,5788082.9	9.8	13.4	20.3	44.1	92.7	75.2	1.0	0.0	---
M	7222.1	D	650748.5,5788520.8	8.2	4.6	7.5	11.5	24.2	3.8	2.6	21.0	---
N	7227.7	D	650867.2,5788645.4	15.9	6.4	26.5	15.0	18.1	18.7	4.9	24.2	---
O	7231.4	\	650950.2,5788734.5	22.4	16.6	120.4	70.9	150.4	29.0	2.5	12.5	327.0
P	7234.2	B	651015.7,5788805.1	5.5	2.3	154.5	87.4	173.5	1.2	2.2	20.9	---
Q	7254.1	E	651471.3,5789294.3	26.2	22.3	80.3	79.8	177.9	98.2	1.0	0.0	---
R	7262.8	D	651686.5,5789517.1	6.6	1.5	0.0	0.5	0.0	0.0	3.4	23.0	---
S	7267.0	E	651783.0,5789627.1	63.1	28.2	164.4	108.3	272.9	141.1	1.0	0.0	13.5
T	7273.6	B	651921.8,5789783.8	102.9	15.6	324.8	65.7	256.6	7.6	37.9	0.2	---
U	7278.8	B	652024.7,5789891.7	20.0	2.3	11.6	40.9	29.6	37.5	12.2	24.5	---
V	7287.6	B?	652184.4,5790054.1	5.4	5.3	32.3	11.2	0.0	10.2	1.1	26.5	---
W	7290.4	H	652234.0,5790104.7	103.1	23.3	277.7	94.3	289.4	65.8	3.5	1.1	---
X	7303.1	B?	652448.7,5790341.2	15.0	11.0	194.4	51.3	170.5	13.4	2.2	13.6	---
Y	7308.0	D	652513.8,5790418.3	8.1	1.9	128.0	27.3	97.1	16.9	3.9	28.2	145.0
Z	7317.5	B	652652.8,5790581.0	66.5	10.4	286.6	62.0	244.8	26.2	31.4	1.0	267.4
AA	7329.1	D	652837.2,5790776.0	15.9	3.3	2.0	13.2	5.5	0.0	12.8	19.4	---
AB	7338.5	D	653011.1,5790966.3	27.0	11.5	43.5	33.7	60.6	24.8	5.5	11.4	---
AC	7346.1	B	653166.2,5791135.8	11.4	4.1	2.3	11.0	5.3	14.1	5.2	16.3	---
AD	7360.6	E	653488.3,5791468.0	81.0	20.7	221.4	76.3	230.6	53.4	1.2	0.0	398.3
AE	7364.9	B	653584.0,5791569.3	9.5	4.9	43.8	14.2	45.1	12.4	3.0	32.0	601.1
AF	7366.7	D	653623.0,5791611.6	6.5	3.4	29.9	8.6	27.0	10.8	2.6	40.8	601.1
AG	7369.2	D	653675.9,5791669.9	6.5	3.4	108.3	35.1	82.7	10.6	2.6	40.9	227.3
AH	7371.6	D	653724.6,5791725.3	32.6	7.4	108.3	35.1	82.7	10.6	14.2	12.0	---
AI	7374.3	D	653778.7,5791787.5	41.3	14.6	0.0	88.3	77.6	47.3	8.1	12.4	---
AJ	7378.6	B	653870.1,5791887.4	127.5	27.6	429.2	106.0	504.5	22.2	23.9	2.7	757.8
AK	7387.4	D	654055.3,5792083.6	16.4	6.8	85.0	14.3	57.3	4.0	4.8	19.4	---
AL	7390.5	D	654115.4,5792146.9	30.0	7.1	85.0	12.1	57.3	5.7	13.0	12.0	---

EM Anomaly List : 11007-4, Jamboree Area, Likely, B.C.

CX=COAXIAL,CP=COPLANAR			Note: EM amplitudes are local for types B,D,T and are absolute for all others		Estimated depth may be unreliable because the strongest part of the conductor may be deeper or to one side of the flight line, or because of a shallow dip or magnetite/overburden effects							
Label Fid		Interp	XUTM (m), YUTM (m)	CXI5500_LLEVHz Real (ppm)	CXQ5500_LLEVHz Quad (ppm)	CPI7200_LLEVHz Real (ppm)	CPQ7200_LLEVHz Quad (ppm)	CPI56K_LLEVHz Real (ppm)	CPQ56K_LLEVHz Quad (ppm)	Conductance (siemens)	Depth (metres)	Magnetic Corr. (nT)
AM	7395.5	D	654213.0,5792247.7	14.6	21.2	9.0	32.7	53.4	41.0	1.0	9.8	63.7
AN	7401.4	D	654335.0,5792375.1	11.9	5.3	8.2	19.1	38.2	5.2	3.9	21.8	---
AO	7407.9	B?	654471.8,5792529.2	6.2	0.0	41.1	5.3	14.3	0.0	5.4	30.3	163.7
LINE 40680		**FLIGHT 26**										
A	8070.0	S	647259.7,5784498.4	10.0	28.4	41.3	112.6	240.0	167.0	1.0	0.0	6.3
B	8039.7	H	647826.3,5785111.9	8.9	10.5	30.7	30.3	63.7	45.2	1.0	1.3	---
C	8004.0	/	648426.6,5785738.3	4.9	4.3	38.0	33.7	50.4	12.3	1.2	25.7	---
D	7994.9	B?	648592.2,5785917.9	6.1	7.7	2.4	11.8	18.3	8.4	0.9	16.9	40.0
E	7981.8	/	648793.4,5786139.9	14.0	8.9	53.8	48.2	44.5	26.6	2.6	13.8	---
F	7966.2	H	649064.4,5786426.8	25.9	47.9	86.9	171.0	359.8	265.0	1.0	2.0	---
G	7937.0	D	649615.9,5787031.1	7.5	7.5	41.1	20.4	14.0	4.0	1.2	12.5	79.2
H	7932.6	B	649694.7,5787104.6	10.2	16.8	45.2	9.7	101.3	123.1	0.8	6.6	168.6
I	7919.9	B	649859.1,5787279.8	5.2	3.5	97.2	113.6	212.8	144.3	1.8	51.4	40.3
J	7909.1	B?	650007.2,5787437.0	5.0	3.0	17.5	4.5	2.6	0.0	1.9	39.8	---
K	7905.4	D	650074.4,5787510.5	18.6	14.1	65.8	25.3	58.4	33.6	2.3	15.0	---
L	7902.8	D	650125.3,5787565.4	12.7	3.9	84.6	25.3	58.7	28.5	6.8	34.0	20.4
M	7900.4	B?	650173.9,5787618.0	4.5	11.5	0.0	7.6	7.4	8.3	0.4	5.5	---
N	7895.3	B?	650278.5,5787733.4	8.0	20.9	8.5	24.3	40.5	99.5	0.5	2.8	7.1
O	7869.3	D	650804.9,5788309.2	7.2	3.0	1.5	0.0	0.0	0.9	3.6	29.0	---
P	7863.5	D	650918.9,5788434.0	25.0	14.5	27.0	38.0	81.1	75.3	3.5	15.0	---
Q	7859.5	D	651001.0,5788523.7	58.8	17.2	138.2	90.0	179.5	13.2	11.9	6.0	116.7
R	7834.3	B?	651511.8,5789050.1	4.5	1.8	5.9	1.7	2.7	2.1	2.1	25.8	---
S	7827.9	H	651651.7,5789202.8	50.4	37.0	189.5	136.7	304.9	145.8	1.7	3.9	---
T	7817.8	H	651878.1,5789457.2	81.1	25.2	253.3	84.6	262.6	58.2	3.4	0.0	---
U	7809.5	H	652096.6,5789675.1	107.4	15.1	350.0	47.0	284.0	21.6	10.4	0.0	---
V	7781.7	B?	652746.2,5790379.0	17.2	0.2	56.3	5.5	31.9	3.1	20.9	6.2	74.4
W	7777.1	D	652844.9,5790487.0	17.3	2.9	23.6	13.8	21.7	0.6	8.4	11.4	26.1
X	7771.6	B	652962.4,5790610.8	44.2	21.0	57.9	59.3	102.3	35.8	5.5	1.8	38.2

EM Anomaly List : 11007-4, Jamboree Area, Likely, B.C.

CX=COAXIAL,CP=COPLANAR			Note: EM amplitudes are local for types B,D,T and are absolute for all others		Estimated depth may be unreliable because the strongest part of the conductor may be deeper or to one side of the flight line, or because of a shallow dip or magnetite/overburden effects							
Label Fid		Interp	XUTM (m), YUTM (m)	CXI5500_LLEVHz Real (ppm)	CXQ5500_LLEVHz Quad (ppm)	CPI7200_LLEVHz Real (ppm)	CPQ7200_LLEVHz Quad (ppm)	CPI56K_LLEVHz Real (ppm)	CPQ56K_LLEVHz Quad (ppm)	Conductance (siemens)	Depth (metres)	Magnetic Corr. (nT)
Y	7764.7	B	653107.0,5790768.8	45.0	13.9	207.0	23.6	174.0	7.4	10.2	5.5	---
Z	7759.4	B?	653214.7,5790884.0	1.9	1.6	0.0	1.8	0.0	13.7	---	---	7.8
AA	7751.7	B	653345.8,5791027.3	23.9	11.8	106.1	51.5	132.1	39.0	4.3	10.7	---
AB	7745.4	D	653443.6,5791146.5	8.2	0.0	0.7	0.9	2.1	0.0	7.7	13.6	---
AC	7737.8	B	653595.2,5791305.6	8.1	2.0	1.9	10.7	11.9	12.4	3.8	19.9	357.7
AD	7732.4	D	653717.8,5791428.0	7.8	15.2	55.6	38.2	69.7	3.8	0.6	5.4	499.7
AE	7730.0	D	653770.9,5791483.2	22.1	15.2	55.6	38.2	69.7	10.9	2.7	11.8	---
AF	7727.6	B?	653822.3,5791539.4	17.6	10.6	0.0	15.8	2.1	17.7	3.0	20.0	---
AG	7725.2	B	653873.0,5791595.8	23.0	10.6	91.7	15.8	2.1	17.7	4.7	20.6	---
AH	7720.6	B	653968.9,5791699.7	178.8	45.2	171.8	54.3	176.3	88.3	21.3	0.0	545.1
AI	7706.0	D	654210.7,5791954.6	18.3	11.3	38.4	47.6	79.1	34.8	2.9	18.3	---
AJ	7701.1	B?	654283.4,5792039.8	7.3	6.2	5.5	7.7	0.0	8.4	1.5	27.0	---
AK	7694.5	D	654391.5,5792156.2	21.2	10.9	16.0	2.8	5.5	19.6	3.9	8.0	---
AL	7682.4	B	654618.0,5792365.6	23.0	10.1	27.6	25.2	47.0	0.0	5.0	11.7	196.7
LINE 40690		**FLIGHT 26**										
A	8241.1	S	647395.1,5784353.4	8.8	19.9	42.5	80.0	152.4	79.0	1.0	0.0	13.9
B	8299.7	B	648519.8,5785510.6	11.8	3.8	23.3	15.9	24.6	0.0	6.1	11.1	---
C	8317.4	H	648903.3,5785970.2	13.0	15.4	53.4	48.0	101.8	56.8	1.1	4.9	---
D	8363.9	B?	649883.4,5786992.4	11.4	7.1	29.9	19.9	36.9	22.5	2.5	13.2	---
E	8374.9	D	650092.5,5787208.0	7.8	1.3	18.5	0.4	0.0	1.4	4.5	22.6	---
F	8378.4	D	650171.0,5787291.0	21.6	6.8	78.3	4.0	9.6	7.3	7.7	18.8	---
G	8381.3	D	650240.4,5787367.7	12.5	6.7	71.3	22.7	72.8	13.9	3.1	25.3	21.2
H	8387.3	D	650382.1,5787537.3	12.5	9.8	12.2	7.3	21.0	31.9	1.9	9.3	---
I	8413.8	B?	650921.4,5788122.4	5.7	1.3	17.3	4.8	7.6	9.4	3.1	17.4	---
J	8420.7	B	651082.6,5788282.1	14.4	2.2	43.3	16.6	34.9	0.0	7.7	0.0	31.1
K	8446.2	B	651686.5,5788942.0	19.5	5.5	60.2	23.1	23.8	6.5	8.8	13.5	---
L	8453.8	D	651863.4,5789134.3	11.8	1.5	35.5	14.9	17.1	0.0	7.2	22.6	7.5
M	8461.2	D	652029.8,5789315.8	24.0	8.1	112.8	25.5	84.5	7.5	7.3	18.0	---

EM Anomaly List : 11007-4, Jamboree Area, Likely, B.C.

CX=COAXIAL,CP=COPLANAR			Note: EM amplitudes are local for types B,D,T and are absolute for all others		Estimated depth may be unreliable because the strongest part of the conductor may be deeper or to one side of the flight line, or because of a shallow dip or magnetite/overburden effects							
Label Fid		Interp	XUTM (m), YUTM (m)	CXI5500_LLEVHz Real (ppm)	CXQ5500_LLEVHz Quad (ppm)	CPI7200_LLEVHz Real (ppm)	CPQ7200_LLEVHz Quad (ppm)	CPI56K_LLEVHz Real (ppm)	CPQ56K_LLEVHz Quad (ppm)	Conductance (siemens)	Depth (metres)	Magnetic Corr. (nT)
N	8463.6	D	652082.3,5789370.6	8.2	1.8	112.8	4.7	84.5	1.2	4.1	26.5	---
O	8470.1	B	652221.7,5789513.5	11.4	0.0	25.0	0.0	10.6	5.2	12.2	20.1	---
P	8478.4	B	652393.0,5789692.1	16.7	4.8	67.1	18.6	42.6	0.0	8.0	15.9	---
Q	8487.0	B?	652564.7,5789880.6	4.7	0.0	0.0	5.7	0.0	20.4	4.0	36.8	24.2
R	8492.4	D	652669.0,5789990.9	7.7	2.4	39.9	9.5	32.7	2.2	3.2	23.9	114.1
S	8495.2	D	652720.2,5790044.3	6.6	2.0	39.9	9.5	32.7	0.0	3.0	23.2	22.4
T	8501.5	D	652829.8,5790153.4	10.0	3.4	28.8	10.0	9.2	22.8	5.4	29.9	---
U	8513.3	D	653014.3,5790350.8	5.2	1.0	4.8	9.7	8.0	0.7	3.0	23.0	20.4
V	8519.5	B?	653114.3,5790467.9	3.8	7.1	15.8	6.7	9.7	2.0	0.5	11.7	43.1
W	8524.5	B	653204.8,5790569.8	10.9	3.1	7.7	37.1	48.9	21.9	7.1	29.0	---
X	8528.6	D	653284.8,5790660.5	13.9	2.5	41.5	25.9	39.0	3.0	6.8	18.4	---
Y	8532.2	B?	653355.5,5790738.1	0.5	1.2	0.0	39.7	0.0	0.0	---	---	---
Z	8537.6	D	653464.3,5790849.0	21.6	8.6	36.9	7.2	44.8	18.3	5.5	13.1	---
AA	8542.4	B	653562.2,5790946.4	44.6	11.6	109.0	43.6	112.8	14.2	12.9	5.1	---
AB	8547.6	D	653673.5,5791067.8	7.2	17.3	0.0	44.2	138.2	22.9	0.5	0.0	402.1
AC	8549.9	B	653724.5,5791125.6	7.4	8.5	303.9	51.3	184.0	24.4	1.1	24.9	199.8
AD	8552.1	B	653772.9,5791179.7	4.7	10.0	296.3	74.7	79.2	53.3	0.5	14.2	27.2
AE	8560.5	B	653948.5,5791378.5	128.4	17.7	472.8	60.3	390.7	29.8	46.8	0.0	---
AF	8573.2	D	654200.0,5791653.2	36.5	1.2	80.4	95.4	150.6	27.0	47.1	12.9	325.0
AG	8576.2	D	654256.8,5791712.5	11.0	8.2	15.7	12.7	3.1	15.4	2.0	20.9	---
AH	8587.1	D	654482.4,5791951.3	10.6	1.5	13.4	5.3	5.6	14.2	6.1	17.0	---
AI	8591.4	D	654582.2,5792059.4	10.5	0.2	0.0	1.0	3.1	1.5	9.7	13.2	37.5
LINE 40700		**FLIGHT 26**										
A	9088.6	S?	647558.2,5784227.8	9.4	18.4	46.9	77.8	143.6	69.5	1.0	0.0	---
B	9031.0	B?	648536.6,5785269.2	10.7	5.9	18.2	23.6	22.9	18.0	2.8	17.7	---
C	9006.2	S?	648956.4,5785740.2	13.0	19.2	64.1	85.1	176.7	101.3	1.0	0.0	---
D	8994.4	H	649166.6,5785948.1	17.3	31.0	43.4	88.6	186.0	191.4	1.0	9.0	27.1
E	8946.6	D	649968.9,5786811.5	7.4	7.2	14.0	18.6	29.2	34.2	1.3	29.6	136.3

EM Anomaly List : 11007-4, Jamboree Area, Likely, B.C.

CX=COAXIAL,CP=COPLANAR			Note: EM amplitudes are local for types B,D,T and are absolute for all others		Estimated depth may be unreliable because the strongest part of the conductor may be deeper or to one side of the flight line, or because of a shallow dip or magnetite/overburden effects							
Label Fid		**Interp**	**XUTM (m), YUTM (m)**	**CXI5500_LLEVHz Real (ppm)**	**CXQ5500_LLEVHz Quad (ppm)**	**CPI7200_LLEVHz Real (ppm)**	**CPQ7200_LLEVHz Quad (ppm)**	**CPI56K_LLEVHz Real (ppm)**	**CPQ56K_LLEVHz Quad (ppm)**	**Conductance (siemens)**	**Depth (metres)**	**Magnetic Corr. (nT)**
F	8934.9	B	650144.0,5787003.4	5.9	2.8	11.6	3.7	61.5	14.0	2.2	21.7	---
G	8931.9	D	650197.9,5787061.1	10.8	4.3	32.0	12.1	20.4	12.2	4.4	28.6	---
H	8923.6	B?	650359.2,5787239.1	5.0	11.1	5.1	14.2	29.2	84.7	0.5	12.4	28.9
I	8892.4	D	650987.7,5787907.2	6.1	1.7	10.9	11.4	17.9	0.5	3.0	12.7	---
J	8885.0	H	651135.4,5788046.8	22.9	10.6	70.0	41.9	101.3	35.3	1.5	0.0	44.6
K	8857.3	B	651624.2,5788588.5	17.6	15.4	52.0	34.8	60.5	22.3	1.9	8.6	---
L	8851.4	B	651752.7,5788727.0	33.2	2.9	120.2	16.9	79.1	16.9	24.3	10.6	---
M	8843.2	D	651944.6,5788922.9	30.2	12.4	71.6	48.2	84.3	16.7	5.9	14.2	---
N	8839.0	B	652042.6,5789025.7	52.6	5.5	220.8	34.8	150.6	10.2	53.1	3.7	---
O	8830.5	B	652229.7,5789242.4	9.6	5.8	6.0	14.9	19.0	46.1	2.4	12.3	---
P	8827.0	B	652304.3,5789330.2	11.1	2.7	10.9	5.8	12.6	2.5	4.7	5.4	---
Q	8815.7	H	652562.2,5789603.3	90.1	18.1	269.6	71.6	253.3	34.8	4.4	0.0	---
R	8801.8	D	652887.6,5789933.6	7.6	4.5	22.2	7.4	34.6	8.9	2.3	24.3	37.2
S	8799.9	D	652930.5,5789980.4	3.4	0.1	22.2	1.6	34.6	0.1	2.9	32.9	---
T	8792.4	B	653084.4,5790152.8	5.4	1.2	14.0	0.3	3.7	0.0	3.0	21.8	104.1
U	8789.1	B?	653149.4,5790221.4	9.5	9.2	10.5	36.0	40.5	45.3	1.4	12.4	170.4
V	8784.8	B	653231.0,5790315.6	18.7	6.8	96.8	42.6	76.3	45.3	6.0	19.9	---
W	8778.8	E	653349.2,5790451.9	106.3	45.8	277.0	140.1	374.2	142.5	1.0	0.0	41.4
X	8776.8	B	653388.8,5790494.5	3.9	9.8	5.2	0.0	11.1	0.0	0.4	0.3	---
Y	8774.5	D	653434.9,5790540.7	16.3	9.8	32.5	6.3	3.2	10.7	2.9	17.8	73.6
Z	8770.9	D	653505.1,5790609.9	20.6	7.3	60.6	35.3	20.2	36.8	6.4	21.1	---
AA	8767.5	D	653565.5,5790673.3	13.7	3.5	66.5	4.2	18.0	0.0	9.0	24.9	---
AB	8762.9	B	653646.6,5790760.5	42.4	12.4	130.7	38.2	105.1	20.5	10.7	6.9	---
AC	8751.5	B	653856.6,5790996.1	176.1	38.7	711.9	13.3	539.4	9.3	26.0	0.1	264.9
AD	8744.2	D	654003.3,5791153.4	48.6	12.2	23.4	62.1	93.1	41.9	14.0	12.5	368.9
AE	8741.6	D	654059.2,5791214.1	19.7	4.5	43.4	3.8	29.0	12.5	11.9	27.1	86.6
AF	8739.2	D	654112.5,5791271.0	25.4	5.7	47.4	13.4	33.5	7.7	13.1	22.3	85.1
AG	8734.3	D	654216.7,5791385.1	32.4	13.3	17.2	32.2	59.8	46.1	6.1	14.2	16.8

EM Anomaly List : 11007-4, Jamboree Area, Likely, B.C.

CX=COAXIAL,CP=COPLANAR			Note: EM amplitudes are local for types B,D,T and are absolute for all others		Estimated depth may be unreliable because the strongest part of the conductor may be deeper or to one side of the flight line, or because of a shallow dip or magnetite/overburden effects							
Label Fid		Interp	XUTM (m), YUTM (m)	CXI5500_LLEVHz Real (ppm)	CXQ5500_LLEVHz Quad (ppm)	CPI7200_LLEVHz Real (ppm)	CPQ7200_LLEVHz Quad (ppm)	CPI56K_LLEVHz Real (ppm)	CPQ56K_LLEVHz Quad (ppm)	Conductance (siemens)	Depth (metres)	Magnetic Corr. (nT)
AH	8727.1	D	654348.5,5791517.5	11.8	5.9	44.2	19.4	47.5	8.6	3.3	28.8	229.5
AI	8721.9	D	654431.0,5791602.5	19.6	4.5	32.2	43.6	76.1	57.5	11.9	22.5	---
AJ	8713.0	\	654582.3,5791770.9	25.6	2.0	66.2	11.2	54.7	1.3	19.8	13.5	61.8
AK	8706.4	D	654681.5,5791876.7	8.9	9.2	0.0	12.7	23.6	29.4	1.3	22.3	217.3
LINE 40710		**FLIGHT 26**										
A	9484.1	S	647829.1,5784218.4	9.8	21.7	43.0	71.2	134.7	62.0	1.0	0.0	---
B	9495.7	B?	648055.1,5784466.0	8.3	4.8	5.7	2.8	9.6	2.4	2.5	7.8	18.2
C	9530.7	\	648477.2,5784885.3	15.6	7.5	24.3	19.4	13.7	10.1	3.8	12.1	---
D	9561.7	B?	649126.3,5785607.4	7.1	7.5	8.7	7.5	22.6	20.9	1.1	8.2	63.2
E	9567.4	B?	649255.6,5785744.8	8.0	10.4	8.1	3.2	17.8	23.6	0.9	9.0	212.6
F	9604.8	E	649910.9,5786446.5	32.9	27.3	77.2	77.8	161.0	85.4	1.0	0.0	252.4
G	9609.1	D	649991.8,5786534.1	8.1	0.0	19.4	15.2	36.4	0.0	7.6	20.0	---
H	9612.1	D	650047.7,5786593.3	15.3	8.2	19.4	15.6	39.6	43.9	3.3	15.7	---
I	9617.8	H	650146.4,5786707.6	39.0	29.7	96.4	76.6	168.7	86.1	1.4	3.7	---
J	9622.5	B?	650238.2,5786801.5	0.0	1.0	46.2	6.9	4.4	2.5	---	---	---
K	9626.8	/	650330.8,5786890.3	28.9	7.8	4.1	3.0	6.8	14.1	10.6	8.1	---
L	9656.5	D	650941.6,5787544.5	14.2	6.6	9.5	15.4	25.8	0.0	3.9	13.0	---
M	9662.1	D	651056.6,5787660.1	25.1	7.7	24.9	31.1	58.9	23.3	8.5	7.7	7.6
N	9667.7	D	651173.6,5787784.0	3.6	0.2	9.5	9.1	11.9	0.2	2.9	11.9	17.7
O	9686.9	E	651586.9,5788247.2	29.0	20.3	66.3	59.1	128.9	65.2	1.0	0.0	---
P	9696.4	B	651810.4,5788478.2	16.0	2.7	108.3	18.1	70.9	0.0	7.8	10.0	---
Q	9708.5	B	652085.9,5788782.6	27.9	0.7	110.3	7.3	78.3	0.0	36.5	7.2	---
R	9732.8	B	652600.7,5789337.9	27.6	0.1	97.4	3.6	59.3	31.4	45.5	10.6	---
S	9739.8	B	652739.0,5789487.1	30.6	1.2	84.4	13.8	53.2	0.0	35.3	8.3	38.8
T	9744.0	B	652821.1,5789572.5	19.8	3.1	25.8	14.7	22.6	0.3	20.7	19.9	11.5
U	9751.6	B?	652966.6,5789726.4	5.1	7.0	0.0	8.7	3.1	30.6	0.8	20.7	84.1
V	9756.2	B	653056.7,5789821.3	17.8	1.1	134.4	6.2	65.9	2.0	14.7	18.2	86.7
W	9758.8	B	653110.1,5789874.3	5.5	2.2	106.3	2.3	65.9	2.0	2.3	26.8	23.2

EM Anomaly List : 11007-4, Jamboree Area, Likely, B.C.

CX=COAXIAL,CP=COPLANAR			Note: EM amplitudes are local for types B,D,T and are absolute for all others		Estimated depth may be unreliable because the strongest part of the conductor may be deeper or to one side of the flight line, or because of a shallow dip or magnetite/overburden effects							
Label Fid		Interp	XUTM (m), YUTM (m)	CXI5500_LLEVHz Real (ppm)	CXQ5500_LLEVHz Quad (ppm)	CPI7200_LLEVHz Real (ppm)	CPQ7200_LLEVHz Quad (ppm)	CPI56K_LLEVHz Real (ppm)	CPQ56K_LLEVHz Quad (ppm)	Conductance (siemens)	Depth (metres)	Magnetic Corr. (nT)
X	9764.9	B	653230.5,5789998.4	20.0	0.0	63.3	2.9	46.3	0.0	28.8	12.8	---
Y	9768.3	B?	653292.2,5790063.6	5.4	9.4	35.0	33.8	20.4	15.9	0.6	7.2	---
Z	9770.9	E	653337.2,5790113.3	105.1	42.5	265.3	124.5	313.6	80.6	1.2	0.0	---
AA	9776.0	B?	653426.7,5790213.4	11.9	2.0	32.7	15.1	31.1	0.8	6.2	13.7	61.7
AB	9782.4	D	653550.1,5790348.9	8.3	1.7	1.8	3.2	0.0	0.0	4.3	14.8	---
AC	9786.6	B	653633.0,5790441.6	40.8	11.6	135.0	59.0	141.0	26.8	11.0	3.7	---
AD	9791.1	B	653725.7,5790550.2	27.2	5.0	58.1	36.3	62.9	20.8	18.5	8.6	---
AE	9800.6	D	653927.4,5790767.5	5.2	4.6	14.2	28.5	51.7	41.2	1.2	37.0	382.2
AF	9803.1	D	653980.3,5790825.3	19.2	4.4	138.7	27.0	62.9	6.7	11.5	25.7	705.7
AG	9810.2	D	654130.8,5790986.9	9.9	20.0	9.2	20.3	64.6	74.8	0.7	5.3	---
AH	9816.2	D	654256.3,5791123.6	4.7	5.8	25.9	36.3	47.9	7.7	0.8	24.4	113.0
AI	9826.4	D	654475.5,5791351.7	18.3	30.6	26.9	46.3	87.7	67.5	1.0	3.7	63.4
AJ	9835.5	B?	654684.2,5791568.6	7.2	4.7	1.9	4.8	8.7	13.5	2.0	25.2	10.1
LINE 40720		**FLIGHT 26**										
A	10343.8	S	647887.0,5783978.6	8.6	17.3	35.0	64.8	129.5	70.4	1.0	0.0	---
B	10299.7	B?	648483.0,5784626.8	5.2	8.9	28.4	43.7	77.3	46.0	0.6	5.5	---
C	10254.8	/	649032.0,5785225.3	7.4	4.9	14.5	15.5	30.4	13.0	2.0	17.3	---
D	10245.9	H	649175.7,5785378.5	23.1	36.1	72.0	117.0	245.5	156.1	1.0	0.0	---
E	10214.3	S?	649709.3,5785954.0	13.9	20.2	45.8	59.9	125.7	61.8	1.0	0.0	---
F	10195.4	D	650096.5,5786363.7	15.2	1.4	18.0	21.1	35.5	27.5	10.4	23.5	---
G	10190.0	D	650213.2,5786480.6	17.0	9.5	66.6	44.8	66.0	42.4	3.3	17.4	---
H	10186.9	D	650279.6,5786544.6	9.4	0.9	6.5	1.6	0.6	8.3	6.4	29.9	---
I	10182.6	D	650367.7,5786638.3	15.9	5.1	37.7	36.3	48.3	29.7	6.9	24.2	---
J	10175.2	D	650509.2,5786801.9	13.3	15.3	36.5	59.8	143.3	38.5	1.3	12.0	106.5
K	10143.6	B	651094.0,5787420.7	5.0	0.2	38.9	6.9	13.4	15.5	4.0	27.0	---
L	10136.7	D	651239.4,5787566.8	22.8	5.2	57.4	50.1	49.3	0.0	12.6	19.4	52.6
M	10113.2	B	651713.6,5788095.4	8.7	5.5	42.4	23.6	37.6	9.0	2.3	27.0	---
N	10108.0	B	651824.7,5788220.4	7.5	5.2	84.7	4.5	28.9	33.2	1.9	25.1	---

EM Anomaly List : 11007-4, Jamboree Area, Likely, B.C.

CX=COAXIAL,CP=COPLANAR			Note: EM amplitudes are local for types B,D,T and are absolute for all others		Estimated depth may be unreliable because the strongest part of the conductor may be deeper or to one side of the flight line, or because of a shallow dip or magnetite/overburden effects							
Label Fid		Interp	XUTM (m), YUTM (m)	CXI5500_LLEVHz Real (ppm)	CXQ5500_LLEVHz Quad (ppm)	CPI7200_LLEVHz Real (ppm)	CPQ7200_LLEVHz Quad (ppm)	CPI56K_LLEVHz Real (ppm)	CPQ56K_LLEVHz Quad (ppm)	Conductance (siemens)	Depth (metres)	Magnetic Corr. (nT)
O	10105.5	D	651882.2,5788282.9	12.7	0.4	0.0	12.0	10.2	0.0	11.7	14.6	---
P	10100.0	E	652011.1,5788425.9	37.7	28.2	123.5	112.4	265.3	120.1	1.0	0.0	8.0
Q	10093.4	B?	652179.4,5788599.8	25.1	2.1	56.7	20.5	57.0	1.4	19.0	4.5	---
R	10088.4	B	652304.5,5788738.0	9.3	0.9	0.0	11.7	6.9	12.7	6.4	8.2	---
S	10081.9	H	652465.1,5788915.8	72.5	12.1	244.8	34.9	201.3	15.9	8.7	0.0	---
T	10063.7	B	652910.1,5789402.0	19.6	4.7	81.3	14.6	62.9	22.8	11.0	14.6	215.8
U	10051.9	B	653195.8,5789709.4	24.4	2.7	145.5	3.3	47.5	8.4	15.0	9.2	184.8
V	10043.6	B?	653406.8,5789931.2	8.6	6.7	0.0	25.7	24.4	25.8	1.7	19.2	---
W	10039.6	B?	653511.6,5790030.3	4.0	1.6	16.6	5.6	5.8	0.1	1.9	27.5	90.4
X	10033.4	H	653671.9,5790184.3	103.5	32.8	316.2	93.3	309.4	53.5	4.2	0.0	---
Y	10002.5	D	654326.2,5790896.2	10.2	13.2	9.6	16.9	39.8	35.0	1.0	13.0	25.2
Z	9995.2	D	654453.3,5791034.9	5.2	11.7	15.1	19.9	26.7	60.2	0.5	14.8	---
AA	9991.7	D	654514.5,5791100.1	5.4	5.7	13.1	19.9	26.7	7.4	1.0	24.0	---
AB	9988.8	B?	654569.7,5791158.7	5.4	8.0	14.7	21.5	55.3	14.7	0.7	17.7	158.5
AC	9985.3	B?	654638.5,5791233.7	5.9	4.7	13.7	25.5	62.8	10.0	1.5	34.2	---
AD	9968.2	B?	654940.6,5791556.8	10.3	7.3	20.8	18.7	42.6	13.9	2.0	24.4	193.4
LINE 40730		**FLIGHT 26**										
A	10519.7	S?	648180.5,5783993.1	12.3	15.4	35.2	59.4	120.7	75.0	1.0	0.0	---
B	10547.6	B?	648522.9,5784382.7	11.2	3.6	24.8	16.8	32.1	6.3	6.1	4.6	---
C	10646.0	B	650278.5,5786261.3	7.1	0.7	2.8	6.5	36.2	12.8	4.8	23.9	---
D	10650.0	H	650358.5,5786354.3	51.4	28.4	140.9	93.9	207.0	84.1	1.6	2.9	---
E	10659.9	D	650569.2,5786571.8	11.6	4.5	28.2	36.6	63.8	33.0	4.7	25.5	63.1
F	10694.2	H	651277.5,5787330.9	21.6	12.9	64.2	42.6	96.9	35.4	1.4	0.0	35.9
G	10713.5	B	651744.1,5787825.8	16.5	5.9	62.6	10.6	61.5	7.6	6.0	12.2	---
H	10721.4	D	651934.7,5788038.2	7.8	1.6	0.0	3.8	0.4	3.1	4.1	15.1	---
I	10727.1	E	652068.2,5788189.9	65.9	27.0	199.6	112.7	302.2	150.0	1.0	0.0	---
J	10730.3	B	652141.9,5788274.0	8.2	6.3	124.2	0.0	51.8	0.0	1.7	19.3	---
K	10741.7	B?	652401.7,5788552.9	3.3	1.2	0.0	9.9	0.0	0.0	1.9	17.8	7.4

EM Anomaly List : 11007-4, Jamboree Area, Likely, B.C.

CX=COAXIAL,CP=COPLANAR			Note: EM amplitudes are local for types B,D,T and are absolute for all others		Estimated depth may be unreliable because the strongest part of the conductor may be deeper or to one side of the flight line, or because of a shallow dip or magnetite/overburden effects							
Label Fid		Interp	XUTM (m), YUTM (m)	CXI5500_LLEVHz Real (ppm)	CXQ5500_LLEVHz Quad (ppm)	CPI7200_LLEVHz Real (ppm)	CPQ7200_LLEVHz Quad (ppm)	CPI56K_LLEVHz Real (ppm)	CPQ56K_LLEVHz Quad (ppm)	Conductance (siemens)	Depth (metres)	Magnetic Corr. (nT)
L	10750.2	D	652587.7,5788745.6	9.2	3.6	114.5	4.7	65.3	0.0	4.2	34.4	---
M	10751.6	B	652617.6,5788778.0	7.8	0.8	223.3	7.6	133.5	1.1	5.3	33.2	---
N	10754.5	D	652680.7,5788845.0	9.8	13.7	32.5	8.8	30.1	32.4	0.9	11.6	34.2
O	10757.6	B	652750.3,5788917.0	9.2	13.8	45.3	25.9	45.1	36.0	0.8	3.8	44.4
P	10761.1	B?	652829.9,5788997.5	2.7	0.3	8.8	0.0	0.0	0.0	---	---	50.6
Q	10766.0	D	652936.3,5789107.4	7.4	1.3	1.2	12.2	14.6	16.6	4.1	23.7	---
R	10770.0	B	653017.7,5789193.3	18.1	2.9	57.4	5.4	34.7	0.0	8.9	8.8	5.6
S	10774.8	D	653114.6,5789295.5	7.6	0.9	30.7	12.5	24.2	13.2	4.9	28.9	---
T	10779.5	B	653210.8,5789396.1	7.7	12.2	18.0	5.5	11.1	32.3	0.8	1.3	---
U	10785.2	D	653330.8,5789522.4	10.8	1.1	18.8	8.2	22.3	5.6	7.1	18.6	141.4
V	10796.9	B?	653573.4,5789788.5	7.1	3.2	10.1	11.2	7.2	16.6	3.3	32.5	---
W	10799.9	D	653630.2,5789852.8	8.0	2.8	18.9	7.4	7.4	4.5	3.0	19.9	---
X	10806.4	B	653751.2,5789985.9	12.8	5.3	23.7	8.3	28.2	2.3	4.5	17.0	20.7
Y	10811.5	D	653845.8,5790090.6	9.6	2.7	38.1	2.7	13.5	5.0	3.9	12.4	---
Z	10814.2	D	653897.5,5790144.6	6.6	2.9	38.1	10.5	10.4	0.2	2.4	18.7	---
AA	10817.3	E	653959.2,5790205.9	34.6	28.9	73.1	81.9	176.0	130.1	1.0	0.0	112.2
AB	10822.7	B?	654067.6,5790311.7	6.6	8.7	12.0	6.5	4.7	42.1	0.9	13.5	149.5
AC	10837.9	B?	654363.7,5790630.3	7.3	8.1	12.1	9.8	20.7	19.8	1.1	19.2	70.5
AD	10856.6	D	654743.3,5791049.1	13.7	2.2	7.2	11.9	14.5	7.1	7.2	11.1	---
LINE 40740		**FLIGHT 26**										
A	11371.8	S	647498.7,5783008.1	4.0	22.0	11.5	86.1	199.9	259.3	1.0	0.0	16.8
B	11329.8	S?	648275.9,5783828.0	7.8	13.7	30.4	61.2	122.0	70.0	1.0	0.0	---
C	11250.4	H	649305.5,5784916.7	14.9	23.4	39.8	79.4	172.7	139.3	1.0	0.0	38.2
D	11241.9	B?	649439.4,5785066.5	7.9	5.6	9.2	22.5	6.2	0.2	1.9	17.2	---
E	11214.0	B?	649939.7,5785603.1	10.2	2.5	25.6	6.7	5.5	4.4	4.4	0.0	---
F	11194.9	B?	650345.0,5786035.2	4.7	4.5	16.7	8.9	11.4	9.4	1.1	16.1	---
G	11150.8	D	651264.2,5787006.5	9.0	0.8	14.3	1.9	1.0	0.0	6.3	14.7	---
H	11146.6	D	651342.0,5787092.4	9.0	2.3	25.3	14.7	16.7	11.5	3.9	23.1	22.0

EM Anomaly List : 11007-4, Jamboree Area, Likely, B.C.

CX=COAXIAL,CP=COPLANAR			Note: EM amplitudes are local for types B,D,T and are absolute for all others		Estimated depth may be unreliable because the strongest part of the conductor may be deeper or to one side of the flight line, or because of a shallow dip or magnetite/overburden effects							
Label Fid		Interp	XUTM (m), YUTM (m)	CXI5500_LLEVHz Real (ppm)	CXQ5500_LLEVHz Quad (ppm)	CPI7200_LLEVHz Real (ppm)	CPQ7200_LLEVHz Quad (ppm)	CPI56K_LLEVHz Real (ppm)	CPQ56K_LLEVHz Quad (ppm)	Conductance (siemens)	Depth (metres)	Magnetic Corr. (nT)
LINE 40750	**FLIGHT 26**											
A	11470.7	S?	647610.9,5782815.8	6.0	23.0	10.7	70.1	155.3	186.8	1.0	0.0	---
B	11490.9	S	648054.9,5783293.1	4.4	14.0	18.1	53.6	103.6	80.5	1.0	0.0	---
C	11508.7	S	648398.3,5783683.2	5.9	15.6	18.7	54.8	120.3	82.8	1.0	0.0	---
D	11570.2	\	649356.8,5784704.8	6.4	4.4	40.2	18.8	37.8	6.8	1.8	11.1	53.1
E	11573.4	H	649433.1,5784783.8	28.1	19.4	83.2	51.4	111.2	39.2	1.5	2.7	555.7
F	11605.0	H	650070.4,5785451.8	20.3	12.1	54.6	33.0	69.8	20.8	1.4	0.0	---
G	11615.2	H	650293.4,5785687.8	53.3	37.0	203.5	117.7	270.6	90.0	2.0	0.0	46.5
H	11619.2	D	650379.0,5785783.7	7.2	1.7	0.0	0.0	0.0	0.0	3.5	14.3	---
I	11623.2	H	650462.6,5785872.7	36.6	15.8	111.0	58.4	132.6	35.8	1.8	0.0	---
J	11634.8	E	650710.3,5786133.4	18.7	13.5	33.6	46.9	92.7	54.6	1.0	0.0	13.1
K	11659.4	B?	651268.5,5786741.8	2.7	0.2	0.0	10.2	6.7	11.3	---	---	8.6
L	11664.4	D	651389.3,5786870.0	5.1	3.0	15.7	4.4	7.5	5.6	1.8	15.7	---
LINE 40760	**FLIGHT 26**											
A	12015.2	S	647751.9,5782678.7	4.0	20.7	11.7	67.1	159.9	211.7	1.0	0.0	---
B	11989.7	S	648211.9,5783174.4	3.5	9.1	16.8	34.1	67.4	40.0	1.0	0.0	6.0
C	11965.1	S	648660.7,5783645.5	4.4	11.0	18.8	32.7	73.6	46.7	1.0	0.0	---
D	11913.0	S	649205.4,5784224.7	6.5	18.3	33.1	67.7	131.2	103.1	1.0	0.0	---
E	11891.6	E	649516.4,5784558.6	12.2	18.3	21.2	28.8	55.6	55.3	1.0	0.0	88.3
F	11887.2	B?	649579.7,5784631.9	0.9	2.5	12.3	32.4	38.8	22.5	---	---	419.5
G	11879.7	B	649687.7,5784744.6	12.1	2.9	42.4	19.3	41.4	9.9	5.1	6.1	162.2
H	11847.5	B?	650212.7,5785302.6	3.6	1.3	21.0	12.9	3.1	10.7	2.0	16.0	---
I	11830.8	H	650510.6,5785614.1	48.1	35.5	165.1	114.2	263.0	116.9	1.7	0.3	---
J	11821.8	H	650704.5,5785826.3	32.8	22.0	121.8	65.6	154.6	47.5	1.9	0.0	---
K	11784.9	H	651405.7,5786554.8	30.9	42.3	124.3	142.0	325.6	248.5	1.2	7.9	24.0
L	11760.4	H	651817.9,5787035.6	30.7	38.3	122.2	140.5	317.6	246.9	1.2	8.0	---
LINE 40770	**FLIGHT 26**											
A	12130.5	S	648288.9,5782931.3	5.1	14.0	27.4	50.9	96.6	58.9	1.0	0.0	10.8

EM Anomaly List : 11007-4, Jamboree Area, Likely, B.C.

CX=COAXIAL,CP=COPLANAR			Note: EM amplitudes are local for types B,D,T and are absolute for all others		Estimated depth may be unreliable because the strongest part of the conductor may be deeper or to one side of the flight line, or because of a shallow dip or magnetite/overburden effects							
Label Fid		Interp	XUTM (m), YUTM (m)	CXI5500_LLEVHz Real (ppm)	CXQ5500_LLEVHz Quad (ppm)	CPI7200_LLEVHz Real (ppm)	CPQ7200_LLEVHz Quad (ppm)	CPI56K_LLEVHz Real (ppm)	CPQ56K_LLEVHz Quad (ppm)	Conductance (siemens)	Depth (metres)	Magnetic Corr. (nT)
B	12160.5	S	648787.3,5783473.4	3.8	12.2	22.7	40.1	88.5	47.1	1.0	0.0	---
C	12177.6	B?	649053.0,5783775.2	4.4	5.8	0.0	0.0	13.8	2.8	0.8	0.0	---
D	12192.4	S	649246.8,5783993.2	14.9	21.5	41.6	70.3	136.6	89.3	1.0	0.0	---
E	12222.4	B?	649789.9,5784525.4	9.3	4.8	17.1	2.0	15.3	0.0	2.9	0.0	209.6
F	12249.3	B?	650366.9,5785168.0	10.4	2.5	24.4	19.8	24.8	0.0	4.5	5.8	26.3
G	12275.4	E	650912.9,5785764.1	22.0	18.7	42.8	65.3	144.3	99.3	1.0	0.0	7.3
H	12297.8	H	651372.6,5786277.5	27.2	31.9	92.2	122.0	251.5	194.0	1.1	5.9	---
I	12323.6	H	651972.1,5786910.0	21.0	30.3	86.4	109.5	238.4	185.8	1.1	5.6	---
LINE 40780		**FLIGHT 26**										
A	12657.8	S	648403.2,5782783.3	5.3	14.9	33.3	55.2	106.0	59.1	1.0	0.0	6.4
B	12593.7	B?	649330.9,5783774.7	5.3	19.1	25.2	66.1	132.2	98.6	0.3	0.0	---
C	12585.2	E	649431.8,5783879.0	16.4	25.8	76.9	99.8	171.6	92.5	1.0	0.0	10.7
D	12558.8	E	649709.0,5784181.5	9.9	18.4	15.6	32.3	68.0	78.0	1.0	0.0	---
E	12552.4	B	649790.0,5784275.5	10.8	10.8	94.6	37.9	55.9	0.7	1.4	5.0	430.0
F	12540.3	D	649957.2,5784442.4	20.1	8.9	40.8	42.6	67.1	21.5	4.7	10.6	---
G	12508.2	D	650515.0,5785032.3	11.4	4.7	9.1	5.3	16.2	16.4	4.4	20.1	---
H	12505.0	H	650567.7,5785097.3	29.0	28.8	87.0	69.7	154.3	66.5	1.3	2.7	13.1
I	12496.4	B?	650709.5,5785258.3	6.1	1.6	11.1	4.3	3.8	3.8	3.0	16.5	---
J	12489.8	B?	650827.1,5785376.8	6.3	6.6	49.4	29.4	61.5	2.4	1.1	23.3	---
K	12485.9	D	650899.7,5785450.5	6.8	0.9	15.3	4.4	17.2	23.9	4.3	32.4	15.8
L	12482.5	D	650965.0,5785516.5	6.9	0.9	29.8	21.8	12.1	0.0	4.3	28.5	22.9
M	12445.1	H	651633.0,5786258.1	19.8	32.0	86.3	112.0	217.2	120.0	1.0	2.0	20.8
N	12425.8	H	651999.5,5786639.5	22.7	31.2	93.5	107.3	243.3	170.8	1.1	6.2	---
LINE 40790		**FLIGHT 27**										
A	1443.6	S	648591.1,5782682.5	8.0	24.1	43.1	86.6	170.5	105.7	1.0	0.0	7.0
B	1489.9	H	649392.5,5783540.0	17.7	15.2	58.5	50.0	98.8	38.8	1.2	4.6	---
C	1499.5	D	649524.4,5783689.7	11.7	5.5	15.3	16.5	28.1	11.0	3.6	8.8	---
D	1534.8	\	649958.6,5784143.9	14.9	11.8	82.4	61.0	90.2	12.6	2.0	9.5	297.1

EM Anomaly List : 11007-4, Jamboree Area, Likely, B.C.

CX=COAXIAL,CP=COPLANAR			Note: EM amplitudes are local for types B,D,T and are absolute for all others		Estimated depth may be unreliable because the strongest part of the conductor may be deeper or to one side of the flight line, or because of a shallow dip or magnetite/overburden effects							
Label Fid		Interp	XUTM (m), YUTM (m)	CXI5500_LLEVHz Real (ppm)	CXQ5500_LLEVHz Quad (ppm)	CPI7200_LLEVHz Real (ppm)	CPQ7200_LLEVHz Quad (ppm)	CPI56K_LLEVHz Real (ppm)	CPQ56K_LLEVHz Quad (ppm)	Conductance (siemens)	Depth (metres)	Magnetic Corr. (nT)
E	1540.2	H	650073.1,5784263.2	31.5	19.3	86.5	55.1	120.6	36.4	1.5	0.0	6.1
F	1575.5	B?	650905.3,5785176.8	16.3	5.0	21.5	26.1	27.6	2.1	7.3	8.4	---
G	1583.3	B?	651095.1,5785378.6	2.9	0.0	0.0	0.0	0.9	0.2	---	---	27.5
H	1586.8	S?	651178.5,5785466.2	56.0	58.5	191.4	204.7	387.4	110.7	1.2	0.0	27.4
I	1628.9	H	652115.7,5786463.0	16.2	18.6	68.0	65.3	148.3	75.4	1.1	3.2	---
LINE 40800		**FLIGHT 27**										
A	1931.5	S	648686.5,5782500.7	13.1	37.1	69.5	148.8	297.7	213.3	1.0	0.0	9.6
B	1907.0	S	649154.3,5783008.0	11.7	32.1	46.0	114.2	246.4	193.8	1.0	0.0	12.3
C	1887.2	H	649572.0,5783456.4	11.3	9.8	27.9	21.1	49.1	18.8	1.1	0.0	---
D	1842.6	B	650146.8,5784067.6	4.7	7.8	69.8	26.0	7.1	1.9	0.6	5.4	130.7
E	1821.3	B?	650571.0,5784536.4	6.6	6.4	2.3	13.7	13.9	7.4	1.2	8.1	32.1
F	1809.7	B?	650794.4,5784770.0	6.9	12.3	30.8	48.5	69.9	27.6	0.6	7.5	53.0
G	1796.1	B	651045.5,5785037.2	27.4	25.3	112.9	57.0	105.9	25.6	2.1	1.5	---
H	1793.4	B?	651103.4,5785095.2	5.2	27.9	104.7	57.0	105.9	24.5	0.2	0.0	---
I	1780.5	S?	651380.4,5785393.9	127.0	102.3	501.2	340.9	658.8	148.0	1.5	0.0	16.8
J	1761.6	H	651778.1,5785816.3	59.8	58.1	232.6	198.6	430.1	169.1	1.6	0.0	---
K	1738.7	H	652211.3,5786296.5	28.9	37.4	115.0	132.5	281.1	174.7	1.2	8.5	---
L	1729.4	S	652399.1,5786507.3	31.3	59.0	122.1	206.4	466.8	327.4	1.0	0.0	8.9
M	1725.3	H	652482.4,5786596.5	39.4	24.4	115.3	94.2	211.3	111.0	1.4	5.8	9.8
LINE 40810		**FLIGHT 27**										
A	2073.5	S	648926.7,5782440.7	18.1	42.8	86.9	170.4	338.4	227.5	1.0	0.0	7.7
B	2079.9	D	649082.2,5782607.6	14.2	9.6	17.8	15.5	27.8	8.8	2.4	24.4	21.3
C	2102.1	H	649609.7,5783188.4	12.2	8.7	40.5	31.8	74.4	29.6	1.1	0.0	---
D	2112.5	B?	649793.2,5783386.8	6.3	3.7	7.8	12.2	37.0	6.6	2.2	18.4	21.0
E	2128.7	D	649979.0,5783585.6	5.3	9.7	0.0	5.5	21.7	12.4	0.6	3.4	49.6
F	2143.8	H	650239.9,5783861.7	20.7	21.2	76.6	66.7	135.6	45.6	1.2	0.0	25.3
G	2191.3	D	651360.2,5785061.7	7.2	3.0	18.2	15.1	12.0	0.0	2.6	14.3	15.3
H	2196.2	B	651479.3,5785194.7	14.5	5.8	28.4	11.2	30.7	66.9	4.9	26.5	---

EM Anomaly List : 11007-4, Jamboree Area, Likely, B.C.

CX=COAXIAL,CP=COPLANAR			Note: EM amplitudes are local for types B,D,T and are absolute for all others		Estimated depth may be unreliable because the strongest part of the conductor may be deeper or to one side of the flight line, or because of a shallow dip or magnetite/overburden effects							
Label Fid		Interp	XUTM (m), YUTM (m)	CXI5500_LLEVHz Real (ppm)	CXQ5500_LLEVHz Quad (ppm)	CPI7200_LLEVHz Real (ppm)	CPQ7200_LLEVHz Quad (ppm)	CPI56K_LLEVHz Real (ppm)	CPQ56K_LLEVHz Quad (ppm)	Conductance (siemens)	Depth (metres)	Magnetic Corr. (nT)
I	2200.7	H	651578.1,5785310.5	53.3	39.0	199.1	143.1	303.9	118.9	1.7	3.1	7.7
J	2242.3	\	652574.3,5786360.7	24.2	1.6	0.0	11.0	9.7	2.7	20.4	16.8	74.3
K	2245.7	D	652652.1,5786451.4	51.5	5.6	21.2	50.4	85.2	35.8	49.6	9.7	---
LINE 40820		**FLIGHT 27**										
A	2537.4	S	649061.7,5782320.5	13.8	28.5	61.1	112.0	217.0	126.7	1.0	0.0	12.9
B	2492.8	\	649934.6,5783266.5	13.6	9.2	55.2	36.5	65.4	17.3	2.4	3.9	25.4
C	2475.8	S?	650147.1,5783477.7	22.3	31.7	77.7	106.7	206.3	114.6	1.0	0.0	23.0
D	2459.1	H	650375.1,5783727.5	31.3	28.5	94.8	86.9	180.4	82.4	1.2	3.4	150.3
E	2433.6	D	650838.4,5784226.9	11.6	16.5	5.4	29.0	61.0	43.7	1.0	11.5	49.6
F	2427.3	D	650950.3,5784349.4	33.2	14.7	41.5	44.8	83.8	53.6	5.6	5.9	90.0
G	2416.8	B	651114.8,5784517.6	15.6	12.4	0.0	18.1	48.6	27.6	2.1	5.3	---
H	2403.3	B	651330.0,5784754.9	19.2	15.2	83.7	65.4	112.4	27.1	2.2	7.1	---
I	2397.9	D	651440.1,5784870.9	5.4	2.1	26.9	28.1	66.8	13.1	2.3	30.6	5.7
J	2393.0	B	651537.8,5784981.7	10.9	1.3	19.7	55.8	18.1	2.7	6.8	23.6	10.9
K	2383.6	H	651735.6,5785196.7	35.9	40.3	148.8	149.0	284.9	118.9	1.3	0.0	---
L	2360.5	H	652225.7,5785724.0	52.7	91.7	208.6	339.6	700.0	504.3	1.1	0.0	---
M	2342.6	B?	652629.7,5786153.8	6.8	3.0	0.0	27.8	29.9	43.7	3.3	48.4	82.2
N	2336.1	D	652776.6,5786300.2	29.6	10.1	0.0	19.6	3.0	27.8	7.7	18.6	30.0
O	2333.1	B	652839.1,5786368.9	6.1	13.7	88.6	15.8	70.1	35.4	0.5	8.4	---
LINE 40830		**FLIGHT 27**										
A	2826.1	S	649252.5,5782216.0	7.5	12.8	35.7	52.6	99.6	46.7	1.0	0.0	7.7
B	2856.1	B?	649931.2,5782933.5	8.9	0.7	3.4	0.0	1.1	1.6	6.4	0.0	---
C	2866.7	B?	650047.4,5783080.1	6.3	3.4	19.4	19.5	35.6	16.2	2.5	32.1	172.7
D	2877.0	B?	650196.7,5783243.7	10.6	4.1	15.5	16.4	30.2	15.8	4.6	13.0	---
E	2896.4	H	650555.1,5783612.4	25.1	17.3	88.5	64.4	137.7	43.3	1.4	0.0	317.1
F	2915.4	D	651044.0,5784119.5	9.3	4.0	7.7	6.4	9.8	1.6	3.8	16.4	40.4
G	2926.7	E	651332.1,5784452.0	21.6	15.8	58.0	46.5	113.9	54.3	1.0	0.0	---
H	2930.5	D	651428.1,5784560.1	9.3	2.1	46.3	13.9	29.1	9.9	4.3	17.3	---

EM Anomaly List : 11007-4, Jamboree Area, Likely, B.C.

CX=COAXIAL,CP=COPLANAR			Note: EM amplitudes are local for types B,D,T and are absolute for all others		Estimated depth may be unreliable because the strongest part of the conductor may be deeper or to one side of the flight line, or because of a shallow dip or magnetite/overburden effects							
Label Fid		Interp	XUTM (m), YUTM (m)	CXI5500_LLEVHz Real (ppm)	CXQ5500_LLEVHz Quad (ppm)	CPI7200_LLEVHz Real (ppm)	CPQ7200_LLEVHz Quad (ppm)	CPI56K_LLEVHz Real (ppm)	CPQ56K_LLEVHz Quad (ppm)	Conductance (siemens)	Depth (metres)	Magnetic Corr. (nT)
I	2932.9	D	651490.9,5784629.7	12.4	1.7	23.0	6.3	5.7	0.0	7.2	12.5	---
J	2937.0	D	651599.2,5784749.0	5.9	4.2	17.3	10.5	17.5	13.5	1.7	23.0	17.9
K	2940.1	B?	651670.6,5784829.3	4.4	2.2	17.4	14.4	23.7	0.8	1.9	4.5	8.5
L	2952.7	S	651929.6,5785102.2	60.0	79.3	272.1	308.9	547.3	163.9	1.2	0.0	---
M	2970.4	S	652326.2,5785502.7	74.5	80.4	285.5	296.3	508.4	145.1	1.2	0.0	---
N	2995.2	\	652891.3,5786114.4	20.8	4.7	4.6	8.7	3.7	8.6	12.1	11.6	---
O	2998.2	B	652965.0,5786188.6	24.9	1.0	107.3	10.0	37.3	11.8	26.9	9.7	---
LINE 40840		**FLIGHT 27**										
A	3267.4	S	649411.5,5782104.1	11.5	20.4	39.2	76.7	160.3	89.1	1.0	0.0	12.6
B	3235.9	H	650105.2,5782830.9	20.6	11.7	49.8	35.8	90.1	39.7	1.3	0.0	---
C	3228.9	D	650248.5,5782985.2	14.6	2.9	4.4	21.7	11.8	0.7	6.5	0.0	---
D	3210.4	D	650524.8,5783280.1	11.1	7.8	8.7	39.5	62.6	1.6	2.1	13.7	99.0
E	3199.5	D	650715.2,5783487.0	11.0	4.5	19.8	13.0	17.6	3.2	4.3	4.8	202.8
F	3183.9	E	651022.1,5783847.3	15.8	23.3	36.3	55.8	127.9	108.0	1.0	0.0	13.9
G	3178.7	D	651131.2,5783962.4	15.0	6.5	9.6	15.6	22.6	10.7	4.4	16.0	21.7
H	3170.9	B?	651295.3,5784138.9	7.6	7.0	0.4	21.8	41.3	7.6	1.4	18.3	---
I	3161.3	B	651495.6,5784350.2	55.2	25.8	173.4	85.1	134.7	27.7	6.1	2.6	---
J	3148.2	B?	651763.4,5784627.4	8.0	2.0	0.0	9.0	14.5	2.6	3.7	11.6	---
K	3135.0	S	652034.4,5784930.5	49.8	77.7	205.0	297.1	602.7	350.7	1.0	0.0	---
L	3118.4	S?	652378.6,5785297.0	75.0	82.1	297.3	285.4	511.7	156.9	1.2	0.0	---
M	3113.2	E	652489.8,5785412.6	73.0	80.2	266.2	274.0	494.1	197.2	1.0	0.0	---
N	3096.4	D	652843.8,5785801.3	8.1	1.3	6.3	0.0	15.8	0.0	4.7	32.9	19.2
O	3089.6	D	652987.3,5785944.7	12.3	7.6	0.8	0.6	0.5	35.0	2.6	24.1	---
P	3085.5	B	653070.1,5786037.3	99.6	20.0	283.3	62.7	176.7	97.4	24.5	3.8	---
LINE 40850		**FLIGHT 27**										
A	3421.1	H	649798.5,5782240.2	28.6	54.5	121.8	211.8	414.7	414.9	1.0	6.5	9.8
B	3446.6	B	650330.0,5782779.9	9.6	1.0	19.9	0.9	1.9	8.8	6.3	0.5	---
C	3463.2	B	650596.0,5783072.4	13.8	13.5	25.1	31.9	75.1	34.2	1.5	0.0	215.8

EM Anomaly List : 11007-4, Jamboree Area, Likely, B.C.

CX=COAXIAL,CP=COPLANAR			Note: EM amplitudes are local for types B,D,T and are absolute for all others		Estimated depth may be unreliable because the strongest part of the conductor may be deeper or to one side of the flight line, or because of a shallow dip or magnetite/overburden effects							
Label Fid		Interp	XUTM (m), YUTM (m)	CXI5500_LLEVHz Real (ppm)	CXQ5500_LLEVHz Quad (ppm)	CPI7200_LLEVHz Real (ppm)	CPQ7200_LLEVHz Quad (ppm)	CPI56K_LLEVHz Real (ppm)	CPQ56K_LLEVHz Quad (ppm)	Conductance (siemens)	Depth (metres)	Magnetic Corr. (nT)
D	3477.4	B	650826.4,5783325.8	3.9	5.5	49.1	20.3	31.7	26.2	0.7	15.6	156.4
E	3494.2	D	651227.7,5783753.0	15.0	2.8	12.4	15.3	27.4	13.8	7.0	15.3	17.8
F	3504.3	B?	651463.6,5784030.4	6.2	5.0	20.2	14.2	40.3	19.0	1.5	16.9	---
G	3518.1	B?	651786.7,5784399.7	9.0	4.2	0.5	13.0	20.6	8.1	3.3	17.4	---
H	3537.3	S	652274.1,5784903.1	81.2	105.6	325.3	401.0	697.6	234.6	1.2	0.0	---
I	3548.1	S	652554.9,5785202.4	52.3	54.7	217.8	206.4	366.0	105.3	1.1	0.0	---
J	3563.9	D	652935.6,5785594.0	9.8	3.0	0.0	13.9	24.3	32.6	3.7	30.8	10.0
K	3571.2	B?	653104.7,5785769.7	5.5	10.8	108.4	24.0	21.1	0.4	0.6	10.0	---
L	3573.5	B	653157.4,5785825.5	14.4	10.8	108.4	24.0	21.1	14.9	2.1	4.0	---
LINE 40860		**FLIGHT 27**										
A	3810.1	H	650260.8,5782431.2	22.8	42.6	99.9	161.7	341.0	316.9	1.0	6.6	---
B	3789.6	B?	650737.1,5782939.6	5.3	6.5	17.6	23.7	38.3	2.6	0.9	7.6	108.0
C	3772.3	B	651028.2,5783250.2	14.5	7.6	33.2	11.2	38.0	1.6	3.4	4.9	---
D	3758.7	B?	651309.1,5783556.8	8.8	3.6	7.8	6.2	6.1	0.0	4.0	30.3	14.7
E	3746.1	H	651584.1,5783852.8	18.3	24.2	79.1	91.6	226.2	128.7	1.1	0.3	---
F	3711.2	S	652286.6,5784601.6	81.6	120.8	354.9	447.2	843.2	319.0	1.1	0.0	---
G	3690.9	S	652676.9,5785033.9	46.1	76.5	200.2	291.1	589.2	288.8	1.0	0.0	---
H	3680.5	B	652905.9,5785268.2	6.7	2.9	13.9	2.2	6.3	9.2	2.4	15.0	---
I	3663.9	B	653263.6,5785657.2	9.9	4.5	51.1	3.8	30.5	13.0	3.6	17.4	---
LINE 40870		**FLIGHT 27**										
A	4013.8	H	650567.9,5782469.9	21.0	35.7	91.3	148.9	297.2	249.0	1.0	4.9	---
B	4035.1	B?	650980.7,5782902.8	2.2	11.0	41.2	48.4	24.0	10.2	0.4	0.0	305.3
C	4045.3	E	651193.5,5783138.6	41.2	19.0	99.6	70.5	164.5	60.1	1.0	0.0	---
D	4063.8	H	651629.9,5783614.0	10.4	10.3	44.1	46.2	108.6	61.7	1.0	1.4	---
E	4095.3	S	652372.2,5784399.8	36.6	46.3	157.4	176.1	324.0	119.1	1.0	0.0	8.6
F	4098.2	B?	652443.3,5784476.6	4.1	9.2	24.7	34.3	81.0	31.6	0.5	4.7	5.7
G	4109.2	H	652712.3,5784775.2	24.9	40.8	108.3	156.8	315.2	223.3	1.0	7.2	---
H	4119.6	B?	652968.7,5785049.4	7.3	5.0	9.0	20.9	24.8	44.6	1.9	25.3	---

EM Anomaly List : 11007-4, Jamboree Area, Likely, B.C.

CX=COAXIAL,CP=COPLANAR			Note: EM amplitudes are local for types B,D,T and are absolute for all others		Estimated depth may be unreliable because the strongest part of the conductor may be deeper or to one side of the flight line, or because of a shallow dip or magnetite/overburden effects							
Label Fid		Interp	XUTM (m), YUTM (m)	CXI5500_LLEVHz Real (ppm)	CXQ5500_LLEVHz Quad (ppm)	CPI7200_LLEVHz Real (ppm)	CPQ7200_LLEVHz Quad (ppm)	CPI56K_LLEVHz Real (ppm)	CPQ56K_LLEVHz Quad (ppm)	Conductance (siemens)	Depth (metres)	Magnetic Corr. (nT)
I	4125.3	B	653093.2,5785181.5	2.4	2.3	30.9	0.0	0.0	0.0	---	---	---
J	4140.5	H	653412.3,5785526.8	22.2	6.9	63.7	30.1	83.0	33.3	1.8	0.1	---
LINE 40880		**FLIGHT 27**										
A	4569.7	S	649564.7,5781117.7	3.2	13.1	14.3	53.0	132.9	142.5	1.0	0.0	---
B	4525.6	H	650578.3,5782189.0	26.6	41.4	121.5	162.2	310.4	281.6	1.1	6.7	---
C	4502.2	B?	651128.8,5782773.3	12.3	2.6	16.4	9.4	18.1	0.0	5.5	4.0	144.0
D	4465.4	H	651895.6,5783599.8	43.3	72.0	177.0	265.5	549.0	360.4	1.1	2.8	44.1
E	4420.7	H	652809.1,5784578.2	20.8	31.9	85.9	124.2	250.2	146.6	1.0	1.4	---
F	4403.2	B	653192.6,5784985.1	2.2	1.3	83.9	12.7	37.8	8.2	---	---	---
LINE 40890		**FLIGHT 27**										
A	4724.3	H	650892.0,5782226.5	21.3	39.2	94.0	147.7	286.1	233.4	1.0	4.2	47.4
B	4743.6	B?	651273.6,5782635.9	5.6	0.3	5.3	5.0	7.7	0.0	4.3	12.3	19.5
C	4776.4	S	652072.0,5783497.3	30.8	38.9	140.0	146.0	259.0	81.0	1.0	0.0	17.5
D	4807.8	H	652826.3,5784301.6	20.2	30.5	69.5	103.1	218.0	149.4	1.0	5.4	---
E	4819.3	B?	653084.8,5784588.7	8.7	6.9	5.3	9.8	19.7	28.8	1.7	18.7	---
F	4831.5	B	653319.8,5784842.6	1.1	1.0	15.0	0.0	1.4	0.0	---	---	---
LINE 40900		**FLIGHT 27**										
A	5068.6	H	650628.6,5781654.9	16.4	20.0	64.8	76.1	164.8	89.4	1.0	0.5	---
B	5035.8	H	651372.8,5782459.5	13.6	10.2	35.9	31.0	74.9	44.2	1.1	0.3	---
C	5010.7	S?	651902.2,5783018.7	16.4	25.2	69.0	85.3	177.1	79.5	1.0	0.0	---
D	4989.2	S	652326.4,5783478.3	44.6	62.8	176.7	229.6	439.3	184.5	1.0	0.0	---
E	4956.1	S?	653028.3,5784230.4	32.7	32.4	77.5	94.2	202.1	154.2	1.0	0.0	---
F	4951.2	B?	653146.2,5784351.8	6.8	0.6	23.5	5.7	15.2	28.5	4.7	27.7	---
G	4936.0	H	653483.5,5784727.1	24.7	10.3	63.9	23.5	73.3	19.2	2.2	0.0	---
LINE 40910		**FLIGHT 27**										
A	5237.0	D	650921.7,5781678.1	21.2	16.2	51.6	13.8	20.1	34.6	2.4	17.7	---
B	5243.2	H	651068.0,5781832.6	32.6	49.9	122.0	194.8	387.9	345.6	1.0	6.6	80.0
C	5300.7	S?	652402.0,5783255.0	30.0	31.0	118.1	110.3	217.0	73.2	1.0	0.0	---

EM Anomaly List : 11007-4, Jamboree Area, Likely, B.C.

CX=COAXIAL,CP=COPLANAR			Note: EM amplitudes are local for types B,D,T and are absolute for all others		Estimated depth may be unreliable because the strongest part of the conductor may be deeper or to one side of the flight line, or because of a shallow dip or magnetite/overburden effects							
Label Fid		Interp	XUTM (m), YUTM (m)	CXI5500_LLEVHz Real (ppm)	CXQ5500_LLEVHz Quad (ppm)	CPI7200_LLEVHz Real (ppm)	CPQ7200_LLEVHz Quad (ppm)	CPI56K_LLEVHz Real (ppm)	CPQ56K_LLEVHz Quad (ppm)	Conductance (siemens)	Depth (metres)	Magnetic Corr. (nT)
D	5324.0	H	652961.1,5783851.3	32.4	30.9	102.3	109.6	220.0	109.3	1.2	2.2	---
E	5334.1	H	653204.4,5784120.2	33.7	20.6	83.3	61.3	138.4	67.5	1.4	3.6	---
F	5338.7	B?	653303.5,5784225.0	10.7	6.9	41.2	23.5	46.1	30.4	2.4	18.2	---
LINE 40920		**FLIGHT 27**										
A	5748.8	D	650534.8,5780988.8	13.1	5.9	15.4	4.6	2.5	4.5	3.9	10.6	---
B	5735.5	H	650831.2,5781298.2	33.8	42.7	125.9	164.3	345.9	223.7	1.1	4.9	---
C	5688.4	B?	651930.7,5782466.3	6.1	3.6	16.5	22.4	27.5	8.7	2.2	41.4	53.3
D	5679.5	H	652130.6,5782675.5	29.4	32.5	97.8	125.5	256.5	177.6	1.1	3.6	54.0
E	5663.6	S?	652478.9,5783047.8	29.4	37.1	120.8	138.8	273.3	111.2	1.0	0.0	---
F	5640.4	H	653016.6,5783646.3	35.5	36.6	113.4	128.1	248.3	139.0	1.2	4.1	14.7
G	5631.2	B?	653240.4,5783860.4	6.3	1.1	8.1	0.8	2.8	0.1	3.7	0.0	---
LINE 40930		**FLIGHT 27**										
A	5898.5	H	650982.7,5781170.8	39.3	37.3	131.2	132.4	288.9	153.1	1.3	2.9	---
B	5967.8	S?	652503.1,5782766.2	30.1	40.9	127.3	152.2	335.4	178.3	1.0	0.0	---
C	5973.0	H	652620.3,5782893.1	23.9	20.0	91.4	63.8	143.5	52.7	1.4	0.0	---
D	5998.3	H	653143.8,5783464.5	40.2	32.3	114.5	102.6	211.8	91.6	1.3	0.0	15.8
E	6004.5	B?	653270.8,5783599.6	8.1	4.2	2.3	5.3	20.8	12.7	2.8	30.4	---
F	6008.7	D	653358.1,5783686.3	8.8	3.1	8.6	0.0	4.7	5.3	4.9	26.5	---
LINE 40940		**FLIGHT 27**										
A	6243.5	H	651305.5,5781211.8	21.4	11.2	53.6	36.3	84.6	32.4	1.3	0.0	---
B	6219.4	E	651799.1,5781728.9	25.3	13.8	67.2	56.0	128.5	61.4	1.0	0.0	5.6
C	6216.3	H	651863.8,5781800.4	34.0	27.3	97.1	92.7	207.3	125.1	1.2	4.8	---
D	6150.9	H	653257.5,5783317.2	28.7	16.8	82.0	59.6	124.7	43.4	1.4	0.0	13.6
E	6137.7	H	653553.1,5783634.6	27.7	16.1	64.1	45.7	108.5	56.3	1.3	9.3	---
LINE 40950		**FLIGHT 27**										
A	6401.5	H	651026.4,5780622.7	28.4	23.6	93.5	80.5	172.7	76.2	1.3	0.0	---
B	6409.2	H	651199.6,5780803.5	34.7	26.2	97.7	81.5	180.2	86.6	1.3	3.5	---
C	6419.3	B?	651422.6,5781020.8	6.4	1.5	20.0	6.0	14.9	26.1	3.3	7.1	---

EM Anomaly List : 11007-4, Jamboree Area, Likely, B.C.

CX=COAXIAL,CP=COPLANAR			Note: EM amplitudes are local for types B,D,T and are absolute for all others		Estimated depth may be unreliable because the strongest part of the conductor may be deeper or to one side of the flight line, or because of a shallow dip or magnetite/overburden effects							
Label Fid		Interp	XUTM (m), YUTM (m)	CXI5500_LLEVHz Real (ppm)	CXQ5500_LLEVHz Quad (ppm)	CPI7200_LLEVHz Real (ppm)	CPQ7200_LLEVHz Quad (ppm)	CPI56K_LLEVHz Real (ppm)	CPQ56K_LLEVHz Quad (ppm)	Conductance (siemens)	Depth (metres)	Magnetic Corr. (nT)
D	6445.9	H	651960.9,5781605.8	29.9	16.4	79.9	50.2	115.6	36.9	1.5	1.2	7.0
E	6466.1	H	652389.8,5782100.4	31.8	54.7	120.0	208.6	436.7	323.3	1.0	2.7	25.1
F	6494.1	S	652960.0,5782681.1	31.1	36.6	134.4	129.2	245.1	74.1	1.0	0.0	---
LINE 40961		**FLIGHT 27**										
A	7036.5	H	651159.6,5780461.5	41.2	32.1	122.2	102.5	220.9	107.1	1.4	5.3	---
B	7027.4	H	651362.6,5780684.6	57.6	46.0	185.7	156.3	327.7	134.6	1.5	0.3	---
C	6989.2	B?	652107.5,5781470.8	7.7	8.7	62.9	24.0	38.7	13.5	1.1	1.7	32.8
D	6985.2	B	652192.3,5781560.5	7.4	8.7	1.7	2.8	33.6	13.5	1.0	6.5	---
E	6973.4	S	652430.0,5781828.0	33.9	60.7	149.6	243.8	459.0	171.8	1.0	0.0	38.3
F	6935.4	H	653266.1,5782717.8	17.1	14.6	61.4	46.0	106.1	44.0	1.3	0.0	---
LINE 40970		**FLIGHT 27**										
A	7173.5	H	651263.8,5780282.6	58.6	41.1	164.7	129.3	281.7	118.2	1.5	1.5	---
B	7183.6	D	651492.9,5780528.6	6.5	0.4	12.7	3.6	2.8	3.7	4.9	24.1	---
C	7213.3	D	652180.5,5781257.8	8.8	0.6	30.7	13.6	12.4	1.1	6.7	22.5	33.2
D	7218.4	D	652299.9,5781395.3	52.6	9.5	46.3	50.0	69.3	0.6	23.2	2.7	---
E	7222.6	B?	652400.1,5781509.3	4.5	0.8	0.0	5.8	3.0	28.5	2.8	35.2	---
F	7260.4	S?	653177.4,5782332.4	18.8	36.2	79.0	129.5	278.3	185.7	1.0	0.0	---
LINE 40980		**FLIGHT 27**										
A	7525.6	B?	650963.4,5779671.6	12.7	8.7	17.8	21.8	49.2	46.1	2.3	24.2	---
B	7500.0	H	651483.8,5780220.7	49.0	29.8	160.4	102.1	226.0	59.5	1.8	0.0	---
C	7492.4	B?	651648.3,5780391.0	15.5	19.1	10.4	26.2	60.5	199.0	1.2	13.9	---
D	7487.0	B	651761.4,5780520.6	14.3	1.9	23.7	16.0	3.5	5.5	8.4	13.9	19.0
E	7458.0	D	652311.0,5781119.1	10.5	3.0	0.0	6.4	4.3	5.8	6.9	24.7	54.7
F	7452.7	D	652418.1,5781238.5	38.5	5.5	39.1	40.5	77.4	22.5	29.7	9.4	---
G	7446.0	B	652565.9,5781390.8	14.9	0.0	38.3	12.4	15.7	0.0	18.3	24.1	---
H	7442.5	D	652643.8,5781472.5	17.3	18.8	23.3	41.9	35.3	23.8	1.5	12.8	---
LINE 40990		**FLIGHT 27**										
A	7623.3	D	651048.3,5779471.2	11.2	8.5	6.0	11.5	13.2	14.4	1.9	17.0	---

EM Anomaly List : 11007-4, Jamboree Area, Likely, B.C.

CX=COAXIAL,CP=COPLANAR			Note: EM amplitudes are local for types B,D,T and are absolute for all others		Estimated depth may be unreliable because the strongest part of the conductor may be deeper or to one side of the flight line, or because of a shallow dip or magnetite/overburden effects							
Label Fid		Interp	XUTM (m), YUTM (m)	CXI5500_LLEVHz Real (ppm)	CXQ5500_LLEVHz Quad (ppm)	CPI7200_LLEVHz Real (ppm)	CPQ7200_LLEVHz Quad (ppm)	CPI56K_LLEVHz Real (ppm)	CPQ56K_LLEVHz Quad (ppm)	Conductance (siemens)	Depth (metres)	Magnetic Corr. (nT)
B	7639.6	B	651457.3,5779912.5	14.2	5.3	25.0	16.3	31.7	27.7	5.4	29.7	---
C	7662.7	B	651936.3,5780375.8	18.3	2.7	37.4	39.0	63.5	3.6	9.6	13.7	48.6
D	7671.2	D	652101.1,5780565.6	11.9	13.7	36.0	15.0	54.0	20.0	1.2	4.9	104.8
E	7674.4	B?	652164.4,5780639.7	5.4	3.5	21.4	36.4	67.8	15.2	1.8	31.7	27.0
F	7689.9	E	652519.4,5781032.7	55.6	39.3	143.2	124.9	265.6	123.1	1.0	0.0	29.0
G	7692.0	D	652567.6,5781081.2	17.6	11.6	53.8	40.2	85.1	43.4	2.7	16.7	---
H	7697.6	D	652691.0,5781208.5	10.1	3.9	147.7	35.8	99.0	30.6	4.5	38.2	---
I	7699.9	D	652739.6,5781263.7	28.9	1.3	164.0	35.2	106.7	12.2	30.9	22.1	---
J	7702.2	D	652785.0,5781317.4	36.9	18.4	25.7	21.7	32.2	44.1	4.9	12.3	---
K	7726.7	H	653273.5,5781851.1	17.8	34.3	69.5	123.4	264.2	220.9	1.0	7.6	---
LINE 49010		**FLIGHT 27**										
A	10785.5	H	644633.4,5799687.9	17.3	14.3	72.3	46.5	97.4	30.8	1.4	0.0	---
B	10725.3	D	646391.0,5798373.9	7.9	3.5	29.3	1.2	11.2	0.0	3.4	16.9	40.3
C	10663.9	H	647922.8,5797222.9	15.7	20.7	96.2	87.8	188.6	109.9	1.3	6.4	10.1
D	10654.2	H	648205.5,5797011.5	17.5	25.2	115.5	100.2	210.9	144.9	1.3	9.5	33.4
E	10626.5	E	648958.4,5796442.4	53.1	38.0	233.2	136.6	309.6	96.0	1.1	0.0	---
F	10622.1	B	649079.2,5796351.0	22.2	7.7	60.0	18.3	32.1	3.0	6.7	13.4	---
G	10608.2	B	649457.7,5796055.6	32.5	0.5	68.5	1.7	32.8	0.0	49.9	12.6	---
H	10600.7	D	649666.2,5795898.0	7.8	1.3	0.0	7.5	5.1	5.2	4.4	30.8	25.2
I	10594.9	D	649831.3,5795781.9	10.5	3.2	46.3	12.4	21.5	7.5	6.3	34.4	---
J	10592.3	D	649905.4,5795730.6	16.2	1.6	46.3	2.8	23.4	0.8	11.0	26.4	11.0
K	10584.5	D	650122.6,5795570.1	30.4	19.3	37.3	63.9	134.0	40.9	3.4	14.8	85.4
L	10580.0	D	650240.2,5795479.5	9.7	7.0	58.3	9.9	18.7	0.0	2.0	30.5	---
M	10577.0	D	650317.0,5795418.8	11.6	0.0	49.0	9.7	22.6	10.7	12.6	37.2	---
N	10563.4	B	650654.7,5795158.2	8.2	4.4	21.5	21.0	17.8	16.6	2.7	27.2	---
O	10559.9	D	650749.3,5795088.6	9.3	0.9	8.1	0.0	9.5	1.5	6.4	24.4	---
P	10554.1	B?	650914.2,5794966.4	6.3	3.5	36.9	7.2	19.7	7.3	2.3	33.0	46.9
Q	10540.6	H	651291.3,5794701.1	64.6	25.4	266.5	67.5	245.1	43.6	4.7	0.0	18.9

EM Anomaly List : 11007-4, Jamboree Area, Likely, B.C.

CX=COAXIAL,CP=COPLANAR			Note: EM amplitudes are local for types B,D,T and are absolute for all others		Estimated depth may be unreliable because the strongest part of the conductor may be deeper or to one side of the flight line, or because of a shallow dip or magnetite/overburden effects							
Label Fid		Interp	XUTM (m), YUTM (m)	CXI5500_LLEVHz Real (ppm)	CXQ5500_LLEVHz Quad (ppm)	CPI7200_LLEVHz Real (ppm)	CPQ7200_LLEVHz Quad (ppm)	CPI56K_LLEVHz Real (ppm)	CPQ56K_LLEVHz Quad (ppm)	Conductance (siemens)	Depth (metres)	Magnetic Corr. (nT)
R	10526.8	B?	651679.0,5794397.1	11.1	3.4	74.2	15.8	81.2	8.6	6.5	30.3	154.4
S	10507.7	B	652268.7,5793956.5	20.8	5.4	47.5	2.8	31.2	1.9	10.0	7.3	77.1
T	10494.9	B?	652640.8,5793668.6	3.7	3.1	44.9	6.6	35.4	7.4	1.2	28.4	103.1
U	10486.2	H	652897.0,5793480.4	56.6	25.0	237.9	75.3	238.0	38.0	3.6	0.0	30.0
V	10474.3	B?	653239.8,5793222.3	10.0	2.2	13.1	4.3	8.2	14.8	4.7	23.3	137.0
W	10469.4	B?	653381.6,5793116.7	9.7	4.9	31.9	12.7	33.0	4.5	3.1	28.0	45.0
X	10455.4	B	653793.2,5792809.1	10.6	4.9	51.1	11.2	42.4	2.6	3.6	19.5	182.1
Y	10450.5	B	653937.8,5792699.1	22.2	7.1	61.6	22.2	47.0	20.1	7.6	7.3	46.2
Z	10406.6	H	655249.2,5791705.6	6.6	11.7	33.6	34.7	80.9	60.1	1.0	6.8	---
LINE 49020		**FLIGHT 27**										
A	9865.9	H	643510.4,5798027.0	31.7	26.1	178.9	111.8	244.3	87.3	1.8	5.8	---
B	9891.8	B?	644034.4,5797638.1	4.8	1.2	110.1	61.0	0.0	8.3	2.7	49.4	20.1
C	9895.7	D	644115.5,5797571.4	31.9	23.3	101.2	55.9	99.0	73.1	2.9	16.5	29.6
D	9899.3	B	644196.0,5797505.7	10.7	11.8	53.6	47.9	19.6	61.3	1.2	25.5	11.9
E	9902.8	B	644280.0,5797439.9	12.6	13.6	41.0	36.2	43.1	8.8	1.3	24.4	---
F	9906.5	D	644373.9,5797371.2	25.2	9.5	26.0	0.0	36.0	15.4	6.3	23.5	---
G	9909.5	B	644451.7,5797316.2	13.9	15.0	229.4	86.4	211.1	10.6	1.4	16.9	---
H	9944.2	B?	645320.4,5796662.7	6.0	2.4	61.0	57.4	121.1	47.1	2.4	30.8	---
I	9947.9	B?	645414.9,5796595.4	7.4	7.7	25.6	57.4	121.1	47.1	1.2	22.1	---
J	9956.5	D	645624.6,5796441.2	14.3	5.8	71.4	12.8	26.5	13.6	4.7	21.5	---
K	9963.5	D	645776.2,5796322.3	9.8	5.4	16.2	11.2	11.2	5.8	2.8	25.4	---
L	9978.8	B	646115.2,5796057.0	21.4	2.3	26.9	19.6	2.1	0.0	13.8	1.7	---
M	9989.3	H	646384.6,5795856.5	26.9	18.5	88.1	58.3	134.4	52.8	1.5	5.3	---
N	10031.0	H	647483.3,5795043.2	48.9	51.5	244.4	202.0	406.6	171.7	1.6	4.1	---
O	10043.2	S?	647831.5,5794786.2	45.6	37.8	178.2	132.0	233.7	49.1	1.3	0.0	58.6
P	10088.3	H	649018.6,5793904.9	15.9	22.9	142.8	129.4	250.4	105.5	1.4	0.0	---
Q	10091.1	E	649091.4,5793850.9	13.2	19.7	38.6	73.3	144.5	109.7	1.0	0.0	---
R	10148.1	D	650631.0,5792673.0	4.8	4.6	22.0	4.9	9.5	0.0	1.1	20.8	---

EM Anomaly List : 11007-4, Jamboree Area, Likely, B.C.

CX=COAXIAL,CP=COPLANAR			Note: EM amplitudes are local for types B,D,T and are absolute for all others		Estimated depth may be unreliable because the strongest part of the conductor may be deeper or to one side of the flight line, or because of a shallow dip or magnetite/overburden effects							
Label Fid		Interp	XUTM (m), YUTM (m)	CXI5500_LLEVHz Real (ppm)	CXQ5500_LLEVHz Quad (ppm)	CPI7200_LLEVHz Real (ppm)	CPQ7200_LLEVHz Quad (ppm)	CPI56K_LLEVHz Real (ppm)	CPQ56K_LLEVHz Quad (ppm)	Conductance (siemens)	Depth (metres)	Magnetic Corr. (nT)
S	10180.1	H	651483.7,5792040.0	27.9	11.3	130.3	37.8	133.1	21.9	3.3	0.0	---
T	10195.2	H	651862.1,5791749.2	40.7	18.5	196.4	67.3	205.9	36.6	3.1	0.0	---
U	10214.1	B	652313.8,5791416.0	22.4	4.0	182.0	57.0	174.3	17.7	17.7	16.4	124.1
V	10223.3	D	652501.7,5791280.7	8.3	0.0	27.8	10.4	9.2	2.3	7.9	18.0	17.5
W	10228.5	D	652608.2,5791197.9	9.8	4.9	62.8	0.0	0.0	9.4	3.2	21.0	---
X	10232.3	D	652690.4,5791134.7	12.0	3.9	27.8	29.0	44.0	7.0	6.2	22.4	---
Y	10246.7	D	653006.7,5790894.5	23.6	7.7	6.1	24.2	53.3	18.9	7.5	23.3	38.1
Z	10251.4	D	653113.8,5790814.8	32.6	2.8	81.7	4.7	116.8	0.0	24.2	16.2	---
AA	10258.6	D	653291.7,5790687.4	16.3	4.7	27.7	35.1	46.4	7.4	8.0	27.9	---
AB	10267.1	B	653495.3,5790538.9	77.1	12.7	222.8	113.7	250.0	15.7	30.6	4.1	175.1
AC	10270.7	B?	653568.5,5790481.4	84.2	2.2	5.5	80.0	9.7	2.7	145.7	3.6	28.0
LINE 49030		**FLIGHT 27**										
A	9646.7	H	643613.8,5795442.7	27.0	10.0	101.2	23.0	91.5	9.9	3.9	0.0	49.5
B	9604.9	E	644525.5,5794746.8	30.0	20.6	80.3	60.0	128.9	43.2	1.0	0.0	---
C	9581.3	B?	645210.6,5794241.8	13.8	1.7	25.4	7.5	10.9	3.0	8.5	22.1	---
D	9576.3	H	645367.5,5794136.4	35.6	39.3	125.1	144.5	287.4	99.4	1.2	0.0	41.6
E	9571.2	H	645526.8,5794021.5	38.2	25.8	137.3	84.8	225.2	132.2	1.7	8.3	35.0
F	9560.6	B?	645842.0,5793767.6	13.2	8.4	83.6	34.9	56.5	6.3	2.6	7.5	20.9
G	9555.0	B?	646002.5,5793643.9	4.6	0.3	2.5	2.1	0.0	2.8	3.4	14.8	55.2
H	9480.3	H	648020.0,5792138.3	48.9	20.8	148.9	59.0	166.4	38.0	2.5	0.0	---
I	9469.5	B?	648294.4,5791929.7	2.4	0.2	11.8	0.0	2.8	1.2	---	---	---
J	9463.5	E	648453.8,5791816.5	57.5	30.7	194.3	97.6	223.7	41.9	1.4	0.0	19.6
K	9441.9	H	649040.9,5791358.2	29.9	27.3	126.1	86.5	196.8	78.3	1.6	0.0	---
L	9373.1	B?	650933.2,5789964.0	12.3	5.0	14.2	12.9	32.2	2.6	4.5	9.3	20.8
M	9356.7	E	651436.6,5789585.2	34.1	35.7	116.2	118.1	242.0	117.0	1.0	0.0	---
N	9353.4	B?	651533.9,5789507.0	6.0	4.1	12.6	6.0	2.3	3.8	1.8	32.2	---
O	9348.0	H	651694.7,5789383.3	41.6	30.0	133.9	98.5	224.6	108.1	1.5	2.8	---
P	9341.3	B?	651896.2,5789237.0	19.5	4.4	51.1	22.7	43.9	3.2	12.2	13.9	---

EM Anomaly List : 11007-4, Jamboree Area, Likely, B.C.

CX=COAXIAL,CP=COPLANAR			Note: EM amplitudes are local for types B,D,T and are absolute for all others		Estimated depth may be unreliable because the strongest part of the conductor may be deeper or to one side of the flight line, or because of a shallow dip or magnetite/overburden effects							
Label Fid		Interp	XUTM (m), YUTM (m)	CXI5500_LLEVHz Real (ppm)	CXQ5500_LLEVHz Quad (ppm)	CPI7200_LLEVHz Real (ppm)	CPQ7200_LLEVHz Quad (ppm)	CPI56K_LLEVHz Real (ppm)	CPQ56K_LLEVHz Quad (ppm)	Conductance (siemens)	Depth (metres)	Magnetic Corr. (nT)
Q	9336.6	B	652032.4,5789139.0	5.3	0.7	91.9	4.7	14.8	6.6	3.5	21.3	---
R	9333.7	D	652114.6,5789077.3	16.3	1.0	42.8	0.0	23.4	0.0	13.5	9.4	---
S	9328.0	D	652282.2,5788949.9	10.6	3.0	23.6	23.7	16.4	14.0	4.2	9.2	19.2
T	9323.0	B	652426.6,5788831.8	18.5	4.6	39.0	13.4	38.3	6.7	10.2	18.3	21.8
U	9317.3	B	652590.5,5788692.0	13.6	1.4	43.5	2.1	24.8	0.0	9.1	8.5	9.5
LINE 49040		**FLIGHT 27**										
A	8965.6	H	651190.9,5787270.9	16.5	14.9	84.0	47.9	117.8	38.5	1.6	1.6	47.7
B	9002.7	H	652139.7,5786547.5	20.4	25.9	81.9	88.6	207.1	123.6	1.1	3.6	---
C	9043.2	B	653112.7,5785828.8	15.1	4.0	54.0	25.1	73.9	19.5	8.7	22.6	---
LINE 49050		**FLIGHT 27**										
A	8780.0	S?	649012.7,5786412.6	14.3	31.6	72.0	143.1	294.5	225.1	1.0	0.0	---
B	8758.8	S?	649560.2,5785983.9	16.3	32.3	80.3	127.1	259.0	141.9	1.0	0.0	---
C	8743.3	B?	649984.7,5785670.3	10.7	7.8	55.4	77.4	19.9	0.0	2.0	14.8	50.2
D	8719.4	H	650674.5,5785148.8	34.2	23.9	141.0	83.5	187.9	50.4	1.8	0.5	---
E	8696.3	D	651317.9,5784659.5	7.6	5.9	0.0	0.0	0.0	6.3	1.7	22.9	---
F	8692.4	D	651428.5,5784575.0	7.7	6.4	0.0	4.1	17.3	25.2	1.5	28.3	---
G	8689.2	D	651521.8,5784509.3	15.5	5.0	54.7	18.1	32.8	6.1	6.7	23.5	---
H	8629.8	H	653240.3,5783226.0	16.5	19.5	88.1	65.1	137.7	50.3	1.4	0.9	6.4
LINE 49060		**FLIGHT 27**										
A	8307.0	H	648581.7,5784210.1	9.4	13.4	31.4	43.0	93.2	74.4	1.0	7.1	---
B	8343.0	H	649424.8,5783582.0	13.3	18.1	68.1	54.5	110.8	47.6	1.3	0.0	---
C	8360.8	H	649862.0,5783253.5	17.0	21.8	69.9	72.5	153.0	77.6	1.1	0.0	---
D	8411.2	H	651047.2,5782383.0	20.9	36.6	87.2	132.7	272.8	213.7	1.0	4.5	---
E	8448.3	H	651925.4,5781714.5	21.5	21.9	147.4	93.9	211.9	82.2	1.7	3.6	---
F	8452.2	B?	652014.5,5781645.8	5.4	4.1	0.8	4.6	0.0	0.0	1.5	28.2	---
G	8459.4	B?	652180.2,5781525.3	10.3	8.9	103.9	142.1	254.4	93.4	1.6	30.5	28.7
H	8472.6	H	652493.5,5781279.3	22.3	23.2	151.4	113.7	266.4	183.2	1.5	8.5	---
I	8482.8	H	652748.6,5781092.0	22.3	34.5	176.3	165.7	363.6	260.0	1.4	12.1	---

EM Anomaly List : 11007-4, Jamboree Area, Likely, B.C.

CX=COAXIAL,CP=COPLANAR			Note: EM amplitudes are local for types B,D,T and are absolute for all others		Estimated depth may be unreliable because the strongest part of the conductor may be deeper or to one side of the flight line, or because of a shallow dip or magnetite/overburden effects							
Label Fid		**Interp**	**XUTM (m), YUTM (m)**	**CXI5500_LLEVHz Real (ppm)**	**CXQ5500_LLEVHz Quad (ppm)**	**CPI7200_LLEVHz Real (ppm)**	**CPQ7200_LLEVHz Quad (ppm)**	**CPI56K_LLEVHz Real (ppm)**	**CPQ56K_LLEVHz Quad (ppm)**	**Conductance (siemens)**	**Depth (metres)**	**Magnetic Corr. (nT)**
LINE 49070	**FLIGHT 27**											
A	8106.6	S	647753.7,5782352.6	0.3	11.7	10.4	49.3	116.3	109.7	1.0	0.0	6.9
B	7996.2	H	650903.9,5779993.2	11.7	22.3	32.3	70.8	150.1	123.0	1.0	0.0	---

Anomalies Summary

Conductor Grade	No. of Responses
7	2
6	5
5	59
4	105
3	244
2	1120
1	122
0	28
Total	1685

Conductor Model	No. of Responses
L	0
D	451
/	38
\	35
T	0
B	623
H	307
S	127
E	104
M	0
Total	1685

APPENDIX F

GLOSSARY

APPENDIX F

GLOSSARY

Note: The definitions given in this glossary refer to the common terminology as used in airborne geophysics.

altitude attenuation: the absorption of gamma rays by the atmosphere between the earth and the detector. The number of gamma rays detected by a system decreases as the altitude increases.

apparent- : the ***physical parameters*** of the earth measured by a geophysical system are normally expressed as apparent, as in "apparent ***resistivity*****"**. This means that the measurement is limited by assumptions made about the geology in calculating the response measured by the geophysical system. Apparent resistivity calculated with ***HEM***, for example, generally assumes that the earth is a ***homogeneous half-space*** – not layered.

amplitude: The strength of the total electromagnetic field. In ***frequency domain*** it is most often the sum of the squares of ***in-phase*** and ***quadrature*** components. In multi-component electromagnetic surveys it is generally the sum of the squares of all three directional components.

analytic signal: The total amplitude of all the directions of magnetic ***gradient***. Calculated as the sum of the squares.

anisotropy: Having different ***physical parameters*** in different directions. This can be caused by layering or fabric in the geology. Note that a unit can be anisotropic, but still **homogeneous**.

anomaly: A localized change in the geophysical data characteristic of a discrete source, such as a conductive or magnetic body: something locally different from the **background**.

B-field: In time-domain **electromagnetic** surveys, the magnetic field component of the (electromagnetic) **field**. This can be measured directly, although more commonly it is calculated by integrating the time rate of change of the magnetic field **dB/dt**, as measured with a receiver coil.

background: The "normal" response in the geophysical data – that response observed over most of the survey area. **Anomalies** are usually measured relative to the background. In airborne gamma-ray spectrometric surveys the term defines the **cosmic**, radon, and aircraft responses in the absence of a signal from the ground.

base-level: The measured values in a geophysical system in the absence of any outside signal. All geophysical data are measured relative to the system base level.

base frequency: The frequency of the pulse repetition for a ***time-domain electromagnetic*** system. Measured between subsequent positive pulses.

bird: A common name for the pod towed beneath or behind an aircraft, carrying the geophysical sensor array.

bucking: The process of removing the strong ***signal*** from the ***primary field*** at the ***receiver*** from the data, to measure the ***secondary field***. It can be done electronically or mathematically. This is done in ***frequency-domain EM***, and to measure ***on-time*** in ***time-domain EM***.

calibration coil: A wire coil of known size and dipole moment, which is used to generate a field of known ***amplitude*** and ***phase*** in the receiver, for system calibration. Calibration coils can be external, or internal to the system. Internal coils may be called Q-coils.

coaxial coils: **[CX]** Coaxial coils in an HEM system are in the vertical plane, with their axes horizontal and collinear in the flight direction. These are most sensitive to vertical conductive objects in the ground, such as thin, steeply dipping conductors perpendicular to the flight direction. Coaxial coils generally give the sharpest anomalies over localized conductors. (See also ***coplanar coils***)

coil: A multi-turn wire loop used to transmit or detect electromagnetic fields. Time varying ***electromagnetic*** fields through a coil induce a voltage proportional to the strength of the field and the rate of change over time.

compensation: Correction of airborne geophysical data for the changing effect of the aircraft. This process is generally used to correct data in ***fixed-wing time-domain electromagnetic*** surveys (where the transmitter is on the aircraft and the receiver is moving), and magnetic surveys (where the sensor is on the aircraft, turning in the earth's magnetic field.

component: In ***frequency domain electromagnetic*** surveys this is one of the two **phase** measurements – ***in-phase or quadrature***. In "multi-component" electromagnetic surveys it is also used to define the measurement in one geometric direction (vertical, horizontal in-line and horizontal transverse – the Z, X and Y components).

Compton scattering: gamma ray photons will bounce off electrons as they pass through the earth and atmosphere, reducing their energy and then being detected by ***radiometric*** sensors at lower energy levels. See also ***stripping***.

conductance: See ***conductivity thickness***

conductivity: [σ] The facility with which the earth or a geological formation conducts electricity. Conductivity is usually measured in milli-Siemens per metre (mS/m). It is the reciprocal of ***resistivity***.

conductivity-depth imaging: see ***conductivity-depth transform***.

conductivity-depth transform: A process for converting electromagnetic measurements to an approximation of the conductivity distribution vertically in the earth, assuming a ***layered earth***. (Macnae and Lamontagne, 1987; Wolfgram and Karlik, 1995)

conductivity thickness: [σ**t**] The product of the ***conductivity***, and thickness of a large, tabular body. (It is also called the "conductivity-thickness product") In electromagnetic geophysics, the response of a thin plate-like conductor is proportional to the conductivity multiplied by thickness. For example a 10 metre thickness of 20 Siemens/m mineralization will be equivalent to 5 metres of 40 S/m; both have 200 S conductivity thickness. Sometimes referred to as **conductance**.

conductor: Used to describe anything in the ground more conductive than the surrounding geology. Conductors are most often clays or graphite, or hopefully some type of mineralization, but may also be man-made objects, such as fences or pipelines.

coplanar coils: **[CP]** In HEM, the coplanar coils lie in the horizontal plane with their axes vertical, and parallel. These coils are most sensitive to massive conductive bodies, horizontal layers, and the ***halfspace***.

cosmic ray: High energy sub-atomic particles from outer space that collide with the earth's atmosphere to produce a shower of gamma rays (and other particles) at high energies.

counts (per second): The number of ***gamma-rays*** detected by a gamma-ray ***spectrometer.*** The rate depends on the geology, but also on the size and sensitivity of the detector.

culture: A term commonly used to denote any man-made object that creates a geophysical anomaly. Includes, but not limited to, power lines, pipelines, fences, and buildings.

current channelling: See current gathering.

current gathering: The tendency of electrical currents in the ground to channel into a conductive formation. This is particularly noticeable at higher frequencies or early time

channels when the formation is long and parallel to the direction of current flow. This tends to enhance anomalies relative to inductive currents (see also ***induction***). Also known as current channelling.

daughter products: The radioactive natural sources of gamma-rays decay from the original "parent" element (commonly potassium, uranium, and thorium) to one or more lower-energy "daughter" elements. Some of these lower energy elements are also radioactive and decay further. ***Gamma-ray spectrometry*** surveys may measure the gamma rays given off by the original element or by the decay of the daughter products.

dB/dt: As the ***secondary electromagnetic field*** changes with time, the magnetic field [**B**] component induces a voltage in the receiving ***coil***, which is proportional to the rate of change of the magnetic field over time.

decay: In ***time-domain electromagnetic*** theory, the weakening over time of the ***eddy currents*** in the ground, and hence the ***secondary field*** after the ***primary field*** electromagnetic pulse is turned off. In ***gamma-ray spectrometry***, the radioactive breakdown of an element, generally potassium, uranium, thorium, or one of their ***daughter*** products.

decay constant: see time constant.

decay series: In ***gamma-ray spectrometry***, a series of progressively lower energy ***daughter products*** produced by the radioactive breakdown of uranium or thorium.

depth of exploration: The maximum depth at which the geophysical system can detect the target. The depth of exploration depends very strongly on the type and size of the target, the contrast of the target with the surrounding geology, the homogeneity of the surrounding geology, and the type of geophysical system. One measure of the maximum depth of exploration for an electromagnetic system is the depth at which it can detect the strongest conductive target – generally a highly conductive horizontal layer.

differential resistivity: A process of transforming ***apparent resistivity*** to an approximation of layer resistivity at each depth. The method uses multi-frequency HEM data and approximates the effect of shallow layer ***conductance*** determined from higher frequencies to estimate the deeper conductivities (Huang and Fraser, 1996)

dipole moment: [NIA] For a transmitter, the product of the area of a ***coil***, the number of turns of wire, and the current flowing in the coil. At a distance significantly larger than the size of the coil, the magnetic field from a coil will be the same if the dipole moment product is the same. For a receiver coil, this is the product of the area and the number of turns. The sensitivity to a magnetic field (assuming the source is far away) will be the same if the dipole moment is the same.

diurnal: The daily variation in a natural field, normally used to describe the natural fluctuations (over hours and days) of the earth's magnetic field.

dielectric permittivity: **[ε]** The capacity of a material to store electrical charge, this is most often measured as the relative permittivity [ε_r], or ratio of the material dielectric to that of free space. The effect of high permittivity may be seen in HEM data at high frequencies over highly resistive geology as a reduced or negative ***in-phase***, and higher ***quadrature*** data.

drape: To fly a survey following the terrain contours, maintaining a constant altitude above the local ground surface. Also applied to re-processing data collected at varying altitudes above ground to simulate a survey flown at constant altitude.

drift: Long-time variations in the base-level or calibration of an instrument.

eddy currents: The electrical currents induced in the ground, or other conductors, by a time-varying ***electromagnetic field*** (usually the ***primary field***). Eddy currents are also induced in the aircraft's metal frame and skin; a source of ***noise*** in EM surveys.

electromagnetic: **[EM]** Comprised of a time-varying electrical and magnetic field. Radio waves are common electromagnetic fields. In geophysics, an electromagnetic system is one which transmits a time-varying ***primary field*** to induce ***eddy currents*** in the ground, and then measures the ***secondary field*** emitted by those eddy currents.

energy window: A broad spectrum of ***gamma-ray*** energies measured by a spectrometric survey. The energy of each gamma-ray is measured and divided up into numerous discrete energy levels, called windows.

equivalent (thorium or uranium): The amount of radioelement calculated to be present, based on the gamma-rays measured from a **daughter** element. This assumes that the ***decay series*** is in equilibrium – progressing normally.

exposure rate: in radiometric surveys, a calculation of the total exposure rate due to gamma rays at the ground surface. It is used as a measurement of the concentration of all the **radioelements** at the surface. See also: **natural exposure rate**.

fiducial, or fid: Timing mark on a survey record. Originally these were timing marks on a profile or film; now the term is generally used to describe 1-second interval timing records in digital data, and on maps or profiles.

Figure of Merit: **(FOM)** A sum of the 12 distinct magnetic noise variations measured by each of four flight directions, and executing three aircraft attitude variations (yaw, pitch, and roll) for each direction. The flight directions are generally parallel and perpendicular to planned survey flight directions. The FOM is used as a measure of the **manoeuvre noise** before and after **compensation.**

fixed-wing: Aircraft with wings, as opposed to “rotary wing” helicopters.

footprint: This is a measure of the area of sensitivity under the aircraft of an airborne geophysical system. The footprint of an ***electromagnetic*** system is dependent on the altitude of the system, the orientation of the transmitter and receiver and the separation between the receiver and transmitter, and the conductivity of the ground. The footprint of a ***gamma-ray spectrometer*** depends mostly on the altitude. For all geophysical systems, the footprint also depends on the strength of the contrasting ***anomaly***.

frequency domain: An ***electromagnetic*** system which transmits a ***primary field*** that oscillates smoothly over time (sinusoidal), inducing a similarly varying electrical current in the ground. These systems generally measure the changes in the ***amplitude*** and ***phase*** of the ***secondary field*** from the ground at different frequencies by measuring the **in-phase** and **quadrature** phase components. See also ***time-domain***.

full-stream data: Data collected and recorded continuously at the highest possible sampling rate. Normal data are stacked (see ***stacking***) over some time interval before recording.

gamma-ray: A very high-energy photon, emitted from the nucleus of an atom as it undergoes a change in energy levels.

gamma-ray spectrometry: Measurement of the number and energy of natural (and sometimes man-made) gamma-rays across a range of photon energies.

gradient: In magnetic surveys, the gradient is the change of the magnetic field over a distance, either vertically or horizontally in either of two directions. Gradient data is often measured, or calculated from the total magnetic field data because it changes more quickly over distance than the ***total magnetic field***, and so may provide a more precise measure of the location of a source. See also ***analytic signal***.

ground effect: The response from the earth. A common calibration procedure in many geophysical surveys is to fly to altitude high enough to be beyond any measurable response from the ground, and there establish ***base levels*** or ***backgrounds***.

half-space: A mathematical model used to describe the earth – as infinite in width, length, and depth below the surface. The most common halfspace models are ***homogeneous*** and ***layered earth***.

heading error: A slight change in the magnetic field measured when flying in opposite directions.

HEM: Helicopter ElectroMagnetic, This designation is most commonly used for helicopter-borne, ***frequency-domain*** electromagnetic systems. At present, the

transmitter and receivers are normally mounted in a ***bird*** carried on a sling line beneath the helicopter.

herringbone pattern: A pattern created in geophysical data by an asymmetric system, where the **anomaly** may be extended to either side of the source, in the direction of flight. Appears like fish bones, or like the teeth of a comb, extending either side of centre, each tooth an alternate flight line.

homogeneous: This is a geological unit that has the same ***physical parameters*** throughout its volume. This unit will create the same response to an HEM system anywhere, and the HEM system will measure the same apparent ***resistivity*** anywhere. The response may change with system direction (see ***anisotropy***).

HTEM: Helicopter Time-domain ElectroMagnetic, This designation is used for the new generation of helicopter-borne, ***time-domain*** electromagnetic systems.

in-phase: the component of the measured ***secondary field*** that has the same phase as the transmitter and the ***primary field***. The in-phase component is stronger than the ***quadrature*** phase over relatively higher ***conductivity***.

induction: Any time-varying electromagnetic field will induce (cause) electrical currents to flow in any object with non-zero ***conductivity***. (see ***eddy currents***)

induction number: also called the "response parameter", this number combines many of the most significant parameters affecting the ***EM*** response into one parameter against which to compare responses. For a ***layered earth*** the response parameter is $\mu\omega\sigma h^2$ and for a large, flat, ***conductor*** it is $\mu\omega\sigma th$, where μ is the ***magnetic permeability***, ω is the angular ***frequency***, σ is the **conductivity**, t is the thickness (for the flat conductor) and h is the height of the system above the conductor.

inductive limit: When the frequency of an EM system is very high, or the **conductivity** of the target is very high, the response measured will be entirely **in-phase** with no **quadrature** (**phase** angle =0). The in-phase response will remain constant with further increase in conductivity or frequency. The system can no longer detect changes in conductivity of the target.

infinite: In geophysical terms, an "infinite' dimension is one much greater than the ***footprint*** of the system, so that the system does not detect changes at the edges of the object.

International Geomagnetic Reference Field: **[IGRF]** An approximation of the smooth magnetic field of the earth, in the absence of variations due to local geology. Once the IGRF is subtracted from the measured magnetic total field data, any remaining variations are assumed to be due to local geology. The IGRF also predicts the slow changes of the field up to five years in the future.

inversion, or **inverse modeling**: A process of converting geophysical data to an earth model, which compares theoretical models of the response of the earth to the data measured, and refines the model until the response closely fits the measured data (Huang and Palacky, 1991)

layered earth: A common geophysical model which assumes that the earth is horizontally layered – the ***physical parameters*** are constant to ***infinite*** distance horizontally, but change vertically.

magnetic permeability: **[μ]** This is defined as the ratio of magnetic induction to the inducing magnetic field. The relative magnetic permeability [μ_r] is often quoted, which is the ratio of the rock permeability to the permeability of free space. In geology and geophysics, the ***magnetic susceptibility*** is more commonly used to describe rocks.

magnetic susceptibility: **[k]** A measure of the degree to which a body is magnetized. In SI units this is related to relative ***magnetic permeability*** by $k=\mu_r-1$, and is a dimensionless unit. For most geological material, susceptibility is influenced primarily by the percentage of magnetite. It is most often quoted in units of 10^{-6}. In HEM data this is most often apparent as a negative ***in-phase*** component over high susceptibility, high ***resistivity*** geology such as diabase dikes.

manoeuvre noise: variations in the magnetic field measured caused by changes in the relative positions of the magnetic sensor and magnetic objects or electrical currents in the aircraft. This type of noise is generally corrected by magnetic **compensation**.

model: Geophysical theory and applications generally have to assume that the geology of the earth has a form that can be easily defined mathematically, called the model. For example steeply dipping **conductor**s are generally modeled as being **infinite** in horizontal and depth extent, and very thin. The earth is generally modeled as horizontally layered, each layer infinite in extent and uniform in characteristic. These models make the mathematics to describe the response of the (normally very complex) earth practical. As theory advances, and computers become more powerful, the useful models can become more complex.

natural exposure rate: in radiometric surveys, a calculation of the total exposure rate due to natural-source gamma rays at the ground surface. It is used as a measurement of the concentration of all the natural **radioelements** at the surface. See also: **exposure rate**.

noise: That part of a geophysical measurement that the user does not want. Typically this includes electronic interference from the system, the atmosphere (***sferics***), and man-made sources. This can be a subjective judgment, as it may include the response from geology other than the target of interest. Commonly the term is used to refer to high frequency (short period) interference. See also ***drift***.

Occam's inversion: an ***inversion*** process that matches the measured ***electromagnetic*** data to a theoretical model of many, thin layers with constant thickness and varying resistivity (Constable et al, 1987).

off-time: In a ***time-domain electromagnetic*** survey, the time after the end of the ***primary field pulse***, and before the start of the next pulse.

on-time: In a ***time-domain electromagnetic*** survey, the time during the ***primary field pulse***.

overburden: In engineering and mineral exploration terms, this most often means the soil on top of the unweathered bedrock. It may be sand, glacial till, or weathered rock.

Phase, phase angle: The angular difference in time between a measured sinusoidal electromagnetic field and a reference – normally the primary field. The phase is calculated from $\tan^{-1}$(***in-phase / quadrature***).

physical parameters: These are the characteristics of a geological unit. For electromagnetic surveys, the important parameters are ***conductivity, magnetic permeability*** (or ***susceptibility***) and ***dielectric permittivity***; for magnetic surveys the parameter is magnetic susceptibility, and for gamma ray spectrometric surveys it is the concentration of the major radioactive elements: potassium, uranium, and thorium.

permittivity: see ***dielectric permittivity***.

permeability: see ***magnetic permeability***.

primary field: the EM field emitted by a transmitter. This field induces ***eddy currents*** in (energizes) the conductors in the ground, which then create their own ***secondary fields***.

pulse: In time-domain EM surveys, the short period of intense ***primary*** field transmission. Most measurements (the ***off-time***) are measured after the pulse. **On-time** measurements may be made during the pulse.

quadrature: that component of the measured ***secondary field*** that is phase-shifted 90° from the ***primary field***. The quadrature component tends to be stronger than the ***in-phase*** over relatively weaker ***conductivity***.

Q-coils: see ***calibration coil***.

radioelements: This normally refers to the common, naturally-occurring radioactive elements: potassium (K), uranium (U), and thorium (Th). It can also refer to man-made radioelements, most often cobalt (Co) and cesium (Cs)

radiometric: Commonly used to refer to ***gamma ray*** spectrometry.

radon: A radioactive daughter product of uranium and thorium, radon is a gas which can leak into the atmosphere, adding to the non-geological background of a gamma-ray spectrometric survey.

receiver: the ***signal*** detector of a geophysical system. This term is most often used in active geophysical systems – systems that transmit some kind of signal. In airborne ***electromagnetic*** surveys it is most often a ***coil***. (see also, ***transmitter***)

resistivity: **[ρ]** The strength with which the earth or a geological formation resists the flow of electricity, typically the flow induced by the ***primary field*** of the electromagnetic transmitter. Normally expressed in ohm-metres, it is the reciprocal of ***conductivity***.

resistivity-depth transforms: similar to ***conductivity depth transforms***, but the calculated ***conductivity*** has been converted to ***resistivity***.

resistivity section: an approximate vertical section of the resistivity of the layers in the earth. The resistivities can be derived from the ***apparent resistivity***, the ***differential resistivities***, ***resistivity-depth transforms***, or ***inversions***.

Response parameter: another name for the **induction number**.

secondary field: The field created by conductors in the ground, as a result of electrical currents induced by the ***primary field*** from the ***electromagnetic*** transmitter. Airborne ***electromagnetic*** systems are designed to create and measure a secondary field.

Sengpiel section: a ***resistivity section*** derived using the ***apparent resistivity*** and an approximation of the depth of maximum sensitivity for each frequency.

sferic: Lightning, or the ***electromagnetic*** signal from lightning, it is an abbreviation of "atmospheric discharge". These appear to magnetic and electromagnetic sensors as sharp "spikes" in the data. Under some conditions lightning storms can be detected from hundreds of kilometres away. (see ***noise***)

signal: That component of a measurement that the user wants to see – the response from the targets, from the earth, etc. (See also ***noise***)

skin depth: A measure of the depth of penetration of an electromagnetic field into a material. It is defined as the depth at which the primary field decreases to 1/e of the field at the surface. It is calculated by approximately 503 x √(resistivity/frequency). Note that depth of penetration is greater at higher ***resistivity*** and/or lower ***frequency***.

spectrometry: Measurement across a range of energies, where ***amplitude*** and energy are defined for each measurement. In gamma-ray spectrometry, the number of gamma rays are measured for each energy ***window***, to define the ***spectrum***.

spectrum: In ***gamma ray spectrometry***, the continuous range of energy over which gamma rays are measured. In ***time-domain electromagnetic*** surveys, the spectrum is the energy of the **pulse** distributed across an equivalent, continuous range of frequencies.

spheric: see ***sferic***.

stacking: Summing repeat measurements over time to enhance the repeating ***signal***, and minimize the random ***noise***.
stripping: Estimation and correction for the gamma ray photons of higher and lower energy that are observed in a particular ***energy window***. See also ***Compton scattering***.

susceptibility: See ***magnetic susceptibility***.

tau: [τ] Often used as a name for the ***time constant***.

TDEM: ***time domain electromagnetic***.

thin sheet: A standard model for electromagnetic geophysical theory. It is usually defined as a thin, flat-lying conductive sheet, ***infinite*** in both horizontal directions. (see also ***vertical plate***)

tie-line: A survey line flown across most of the ***traverse lines***, generally perpendicular to them, to assist in measuring ***drift*** and ***diurnal*** variation. In the short time required to fly a tie-line it is assumed that the drift and/or diurnal will be minimal, or at least changing at a constant rate.

time constant: The time required for an ***electromagnetic*** field to decay to a value of 1/e of the original value. In ***time-domain*** electromagnetic data, the time constant is proportional to the size and ***conductance*** of a tabular conductive body. Also called the decay constant.

Time channel: In ***time-domain electromagnetic*** surveys the decaying ***secondary field*** is measured over a period of time, and the divided up into a series of consecutive discrete measurements over that time.

time-domain: ***Electromagnetic*** system which transmits a pulsed, or stepped ***electromagnetic*** field. These systems induce an electrical current (***eddy current***) in the ground that persists after the ***primary field*** is turned off, and measure the change

over time of the ***secondary field*** created as the currents ***decay***. See also ***frequency-domain***.

total energy envelope: The sum of the squares of the three ***components*** of the ***time-domain electromagnetic secondary field***. Equivalent to the ***amplitude*** of the secondary field.

transient: Time-varying. Usually used to describe a very short period pulse of ***electromagnetic*** field.

transmitter: The source of the ***signa***l to be measured in a geophysical survey. In airborne ***EM*** it is most often a **coil** carrying a time-varying electrical current, transmitting the ***primary field***. (see also ***receiver***)

traverse line: A normal geophysical survey line. Normally parallel traverse lines are flown across the property in spacing of 50 m to 500 m, and generally perpendicular to the target geology.

vertical plate: A standard model for electromagnetic geophysical theory. It is usually defined as thin conductive sheet, ***infinite*** in horizontal dimension and depth extent. (see also ***thin shee***t)

waveform: The shape of the ***electromagnetic pulse*** from a ***time-domain*** electromagnetic transmitter.

window: A discrete portion of a ***gamma-ray spectrum*** or ***time-domain electromagnetic decay***. The continuous energy spectrum or ***full-stream*** data are grouped into windows to reduce the number of samples, and reduce ***noise***.

Version 1.5, November 29, 2005
Greg Hodges,
Chief Geophysicist
Fugro Airborne Surveys, Toronto

Common Symbols and Acronyms

k Magnetic susceptibility
ε Dielectric permittivity
μ, μ_r Magnetic permeability, relative permeability
ρ, ρ_a Resistivity, apparent resistivity
σ,σ_a Conductivity, apparent conductivity
σ**t** Conductivity thickness
τ Tau, or time constant
Ω**m** ohm-metres, units of resistivity
AGS Airborne gamma ray spectrometry.
CDT Conductivity-depth transform, conductivity-depth imaging (Macnae and Lamontagne, 1987; Wolfgram and Karlik, 1995)
CPI, CPQ Coplanar in-phase, quadrature
CPS Counts per second
CTP Conductivity thickness product
CXI, CXQ Coaxial, in-phase, quadrature
FOM Figure of Merit
fT femtoteslas, normal unit for measurement of B-Field
EM Electromagnetic
keV kilo electron volts – a measure of gamma-ray energy
MeV mega electron volts – a measure of gamma-ray energy 1MeV = 1000keV
NIA dipole moment: turns x current x Area
nT nanotesla, a measure of the strength of a magnetic field
nG/h nanoGreys/hour – gamma ray dose rate at ground level
ppm parts per million – a measure of secondary field or noise relative to the primary or radioelement concentration.
pT/s picoteslas per second: Units of decay of secondary field, dB/dt
S siemens – a unit of conductance
x: the horizontal component of an EM field parallel to the direction of flight.
y: the horizontal component of an EM field perpendicular to the direction of flight.
z: the vertical component of an EM field.

References:

Constable, S.C., Parker, R.L., And Constable, C.G., 1987, Occam's inversion: a practical algorithm for generating smooth models from electromagnetic sounding data: Geophysics, 52, 289-300

Huang, H. and Fraser, D.C, 1996. The differential parameter method for muiltifrequency airborne resistivity mapping. Geophysics, 55, 1327-1337

Huang, H. and Palacky, G.J., 1991, Damped least-squares inversion of time-domain airborne EM data based on singular value decomposition: Geophysical Prospecting, v.39, 827-844

Macnae, J. and Lamontagne, Y., 1987, Imaging quasi-layered conductive structures by simple processing of transient electromagnetic data: Geophysics, v52, 4, 545-554.

Sengpiel, K-P. 1988, Approximate inversion of airborne EM data from a multi-layered ground. Geophysical Prospecting, 36, 446-459

Wolfgram, P. and Karlik, G., 1995, Conductivity-depth transform of GEOTEM data: Exploration Geophysics, 26, 179-185.

Yin, C. and Fraser, D.C. (2002), The effect of the electrical anisotropy on the responses of helicopter-borne frequency domain electromagnetic systems, Submitted to *Geophysical Prospecting*

TECHNICAL SUMMARY

Navigation	Differentially-corrected GPS
Data reduction grid interval	20 metres
Terrain clearance	Helicopter 60 m Electromagnetic sensor 35 m Magnetometer 35 m
Data sampling interval	0.1 second
Magnetometer / sensitivity	Cesium / 0.01 nT
Electromagnetic system	DIGHEM*

Frequency	Sensitivity	Coil Orientation
1000 Hz	.06 ppm	Vertical coaxial
5500 Hz	.12 ppm	Vertical coaxial
900 Hz	.12 ppm	Horizontal coplanar
7200 Hz	.24 ppm	Horizontal coplanar
56000 Hz	.60 ppm	Horizontal coplanar

ohm-m

4443 3878 3386 2950 2623 2336 2038 1781 1595 1456 1353 1265 1190 1122 1062 1008 958 909 864 823 782 745 711 679 650 622 596 569 542 515 490 467 445 424 405 388 372 357 342 327 312 298 285 271 259 245 233 220 209 198 187 177 166 153 137 121 105 89 71 55 41 30 21

FLIGHT LINES

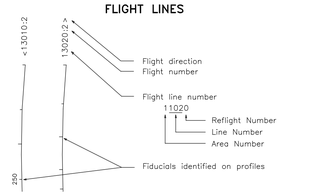

RESISTIVITY CONTOURS

1000 800 600 500 400 300 250 200 150 125 100

Contours in ohm-m at 10 intervals per decade. Apparent resistivity calculated using a pseudo-layer half-space model (Fraser 1978).

LOCATION MAP

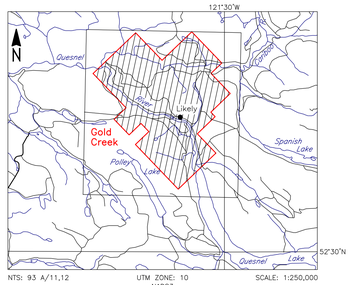

NTS: 93 A/11,12 UTM ZONE: 10 NAD83 SCALE: 1:250,000

BULLION GOLD CORP.

GOLD CREEK AREA, BRITISH COLUMBIA

APPARENT RESISTIVITY 7200 Hz COPLANAR

FUGRO DIGHEM* SURVEY	NTS: 93 A/11,12	GEOPHYSICIST:
DATE: APRIL, 2011	JOB: 11007	SHEET: 1

Fugro Airborne Surveys

0 1 2 Km
0 1 Mi
Scale 1:20 000

FUGRO AIRBORNE SURVEYS

TECHNICAL SUMMARY

Navigation	Differentially-corrected GPS
Data reduction grid interval	20 metres
Terrain clearance	Helicopter 60 m Electromagnetic sensor 35 m Magnetometer 35 m
Data sampling interval	0.1 second
Magnetometer / sensitivity	Cesium / 0.01 nT
Electromagnetic system	DIGHEM*

Frequency	Sensitivity	Coil Orientation
1000 Hz	.06 ppm	Vertical coaxial
5500 Hz	.12 ppm	Vertical coaxial
900 Hz	.12 ppm	Horizontal coplanar
7200 Hz	.24 ppm	Horizontal coplanar
56000 Hz	.60 ppm	Horizontal coplanar

ohm-m

1081 1080 1079 1075 1067 1055 1038 1018 994 967 939 910 881 851 821 790 758 726 695 664 635 608 581 556 531 507 484 462 440 419 399 381 363 345 328 312 297 283 269 256 243 230 216 203 190 177 163 150 137 124 111 99 85 73 62 51 40 29 20 14 10 7 5

FLIGHT LINES

< 13010-2

13020-2 >

Flight direction
Flight number

Flight line number
11020
Reflight Number
Line Number
Area Number

Fiducials identified on profiles

250

RESISTIVITY CONTOURS

1000
800
600
500
400
300
250
200
150
125
100

Contours in ohm-m at 10 intervals per decade.
Apparent resistivity calculated using a pseudo-layer half-space model (Fraser 1978).

LOCATION MAP

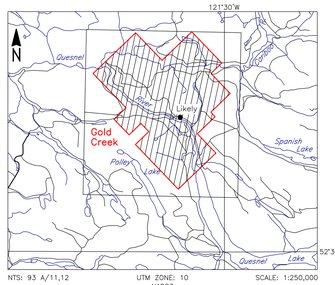

NTS: 93 A/11,12 | UTM ZONE: 10 NAD83 | SCALE: 1:250,000

BULLION GOLD CORP.

GOLD CREEK AREA, BRITISH COLUMBIA

APPARENT RESISTIVITY 900 Hz COPLANAR

FUGRO DIGHEM* SURVEY	NTS: 93 A/11,12	GEOPHYSICIST:
DATE: APRIL, 2011	JOB: 11007	SHEET: 1

Fugro Airborne Surveys

0 1 2 Km
0 1 Mi
Scale 1:20 000

FUGRO AIRBORNE SURVEYS

TECHNICAL SUMMARY

Navigation	Differentially-corrected GPS
Data reduction grid interval	20 metres
Terrain clearance	Helicopter 60 m Electromagnetic sensor 35 m Magnetometer 35 m
Data sampling interval	0.1 second
Magnetometer / sensitivity	Cesium / 0.01 nT
Electromagnetic system	DIGHEM⁴

Frequency	Sensitivity	Coil Orientation
1000 Hz	.06 ppm	Vertical coaxial
5500 Hz	.12 ppm	Vertical coaxial
900 Hz	.12 ppm	Horizontal coplanar
7200 Hz	.24 ppm	Horizontal coplanar
56000 Hz	.60 ppm	Horizontal coplanar

ohm-m

1264
1089
978
895
827
772
726
688
654
623
594
568
543
520
497
475
455
435
417
399
381
366
350
337
324
311
300
289
279
269
260
251
243
235
227
220
213
206
199
193
187
181
175
169
163
157
152
147
142
138
133
129
124
119
114
109
103
96
88
79
71
61
50

FLIGHT LINES

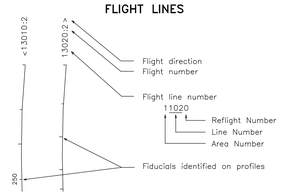

RESISTIVITY CONTOURS

1000
800
600
500
400
300
250
200
150
125
100

Contours in ohm-m at 10 intervals per decade.
Apparent resistivity calculated using a pseudo-layer half-space model (Fraser 1978).

LOCATION MAP

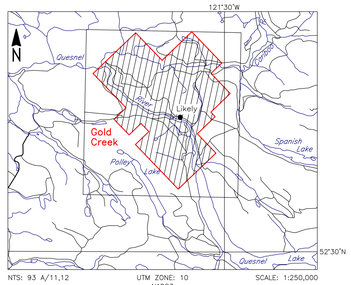

NTS: 93 A/11,12 | UTM ZONE: 10 NAD83 | SCALE: 1:250,000

BULLION GOLD CORP.

GOLD CREEK AREA, BRITISH COLUMBIA

APPARENT RESISTIVITY
56,000 Hz COPLANAR

FUGRO DIGHEM⁴ SURVEY	NTS: 93 A/11,12	GEOPHYSICIST:
DATE: APRIL, 2011	JOB: 11007	SHEET: 1

Fugro Airborne Surveys

0 1 2 Km
0 1 Mi
Scale 1:20 000

FUGRO AIRBORNE SURVEYS

TECHNICAL SUMMARY

Navigation . . . . . Differentially-corrected GPS
Data reduction grid interval . . . 20 metres
Terrain clearance . . . . . Helicopter 60 m
Electromagnetic sensor 35 m
Magnetometer 35 m

Data sampling interval . . . . . 0.1 second
Magnetometer / sensitivity . . . . Cesium / 0.01 nT
Electromagnetic system . . . . . DIGHEM⁴

Frequency	Sensitivity	Coil Orientation
1000 Hz	.06 ppm	Vertical coaxial
5500 Hz	.12 ppm	Vertical coaxial
900 Hz	.12 ppm	Horizontal coplanar
7200 Hz	.24 ppm	Horizontal coplanar
56000 Hz	.60 ppm	Horizontal coplanar





FLIGHT LINES

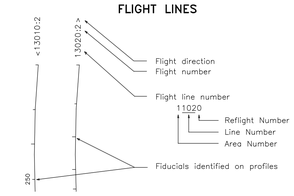

RESIDUAL MAGNETIC FIELD CONTOURS

. . . . . 250 nT
. . . . . 50 nT
. . . . . 10 nT
. . . . . 5 nT
. . . . . magnetic low

Magnetic inclination within the survey area: 73 degrees N
Magnetic declination within the survey area: 18 degrees E

LOCATION MAP

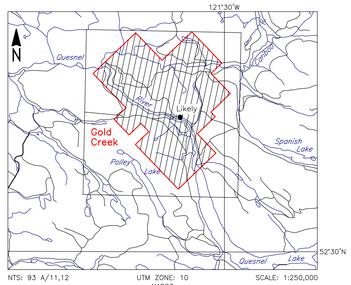

NTS: 93 A/11,12 UTM ZONE: 10 NAD83 SCALE: 1:250,000

BULLION GOLD CORP.
GOLD CREEK AREA, BRITISH COLUMBIA

RESIDUAL MAGNETIC FIELD
IGRF Removed

FUGRO DIGHEM⁴ SURVEY	NTS: 93 A/11,12	GEOPHYSICIST:
DATE: APRIL, 2011	JOB: 11007	SHEET: 1
Fugro Airborne Surveys		

0 1 2 Km
0 1 Mi
Scale 1:20 000

FUGRO AIRBORNE SURVEYS

TECHNICAL SUMMARY

Navigation . . . . . Differentially-corrected GPS
Data reduction grid interval . . . 20 metres
Terrain clearance . . . . . Helicopter 60 m
Electromagnetic sensor 35 m
Magnetometer 35 m

Data sampling interval . . . . . 0.1 second
Magnetometer / sensitivity . . . . Cesium / 0.01 nT
Electromagnetic system . . . . . DIGHEM⁴

Frequency	Sensitivity	Coil Orientation
1000 Hz	.06 ppm	Vertical coaxial
5500 Hz	.12 ppm	Vertical coaxial
900 Hz	.12 ppm	Horizontal coplanar
7200 Hz	.24 ppm	Horizontal coplanar
56000 Hz	.60 ppm	Horizontal coplanar

nT/m
2.83
2.23
1.84
1.55
1.32
1.13
0.97
0.84
0.72
0.61
0.53
0.45
0.38
0.33
0.29
0.26
0.22
0.20
0.17
0.15
0.14
0.12
0.10
0.09
0.07
0.06
0.05
0.03
0.02
0.01
0.00
-0.01
-0.02
-0.03
-0.05
-0.06
-0.07
-0.09
-0.10
-0.12
-0.14
-0.16
-0.17
-0.20
-0.22
-0.24
-0.26
-0.29
-0.32
-0.36
-0.41
-0.46
-0.52
-0.59
-0.67
-0.77
-0.89
-1.04
-1.22
-1.46
-1.76
-2.12
-2.60

FLIGHT LINES

< L 13010-2
L 13020-2 >
Flight direction
Flight number
Flight line number
11020
Reflight Number
Line Number
Area Number
Fiducials identified on profiles

CALCULATED VERTICAL GRADIENT CONTOURS

2.5 nT/metre
0.5 nT/metre
0.1 nT/metre
0.05 nT/metre

LOCATION MAP

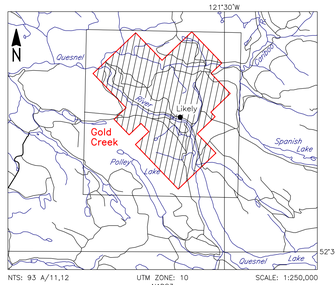

NTS: 93 A/11,12 UTM ZONE: 10 NAD83 SCALE: 1:250,000

BULLION GOLD CORP.

GOLD CREEK AREA, BRITISH COLUMBIA

CALCULATED VERTICAL MAGNETIC GRADIENT

FUGRO DIGHEM⁴ SURVEY	NTS: 93 A/11,12	GEOPHYSICIST:
DATE: APRIL, 2011	JOB: 11007	SHEET: 1

Fugro Airborne Surveys

0 1 2 Km
0 1 Mi
Scale 1:20 000

FUGRO AIRBORNE SURVEYS

TECHNICAL SUMMARY

Navigation . . . . . : Differentially-corrected GPS
Data reduction grid interval . . . : 20 metres
Terrain clearance . . . . . : Helicopter 60 m
Electromagnetic sensor 35 m
Magnetometer 35 m

Data sampling interval . . . . . : 0.1 second
Magnetometer / sensitivity . . . : Cesium / 0.01 nT
Electromagnetic system . . . . . : DIGHEM⁴

Frequency	Sensitivity	Coil Orientation
1000 Hz	.06 ppm	Vertical coaxial
5500 Hz	.12 ppm	Vertical coaxial
900 Hz	.12 ppm	Horizontal coplanar
7200 Hz	.24 ppm	Horizontal coplanar
56000 Hz	.60 ppm	Horizontal coplanar

ELECTROMAGNETIC ANOMALIES

Grade	Anomaly	Conductance
7	●	>100 siemens
6	◕	50–100 siemens
5	◑	20–50 siemens
4	◔	10–20 siemens
3	⊕	5–10 siemens
2	○	1–5 siemens
1	○	< 1 siemens
–	✳	Questionable anomaly

Anomaly identifier
Interpretive symbol

Interpretive symbol	Conductor model
B	Bedrock conductor
D	Narrow bedrock conductor ("thin dike")
S	Conductive cover ("horizontal thin sheet")
H	Broad conductive rock unit, deep conductive weathering, thick conductive cover ("half-space")
E	Edge of broad conductor ("edge of half space")
□ L	Culture, e.g. power line, metal building or fence
△ M	Magnetite

FLIGHT LINES WITH EM ANOMALIES



- Flight direction
- Flight number
- Flight line number
  - Reflight Number
  - Line Number
  - Area Number
- Fiducials identified on profiles
- Dip direction
- EM anomaly (see EM legend)
- Conductor axis (on EM maps only)
- Arcs indicate the conductor has a thickness > 10m
- Magnetic correlation in nT

LOCATION MAP

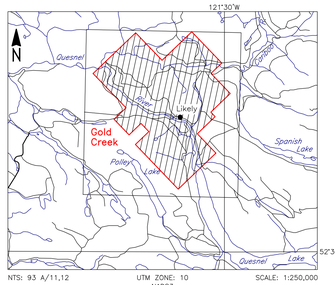

NTS: 93 A/11,12 | UTM ZONE: 10 NAD83 | SCALE: 1:250,000

BULLION GOLD CORP.

GOLD CREEK AREA, BRITISH COLUMBIA

ELECTROMAGNETIC ANOMALIES

FUGRO DIGHEM⁴ SURVEY	NTS: 93 A/11,12	GEOPHYSICIST:
DATE: APRIL, 2011	JOB: 11007	SHEET: 1

Fugro Airborne Surveys

0 1 2 Km
0 1 Mi
Scale 1:20 000

FUGRO AIRBORNE SURVEYS