BC Geological Survey
Assessment Report
32504

Kiska Metals Corporation

2011 GEOLOGICAL, GEOCHEMICAL AND GEOPHYSICAL REPORT ON THE REDTON PROJECT

Located in the Omineca Mountains, Omineca Mining Division
NTS 93N/2,3,6,7,11,14,15
55˚ 16' N Latitude; 125˚ 05' W Longitude

-prepared for-

KISKA METALS CORPORATION
Suite 575, 510 Burrard Street
Vancouver, BC, Canada
V6C 3A8

-prepared by-

Kelly Franz
KISKA METALS CORPORATION
Suite 575, 510 Burrard Street
Vancouver, BC, Canada
V6C 3A8

Ronald Voordouw, Ph.D.
EQUITY EXPLORATION CONSULTANTS LTD.
Suite 200,900 West Hastings Street
Vancouver, British Columbia, Canada, V6C 1E5

May, 2012

TABLE OF CONTENTS

TABLE OF CONTENTS i
LIST OF APPENDICES iii
LIST OF TABLES iii
LIST OF FIGURES iv
SUMMARY v
1.0 INTRODUCTION 1
2.0 RELIANCE ON OTHER EXPERTS 1
3.0 PROPERTY DESCRIPTION AND LOCATION 1
4.0 ACCESSIBILITY, CLIMATE, LOCAL RESOURCES, INFRASTRUCTURE, PHYSIOGRAPHY 2
5.0 HISTORY 4
5.1 Tak Prospect 9
5.2 Burn Prospect 9
5.3 Halobia Creek Prospect 9
5.4 Nation Prospect 10
5.5 Heath Prospect 10
5.6 Contact Zone Prospect 11
5.7 Eagle-North Prospect 11
5.8 Falcon Prospect 11
6.0 REGIONAL GEOLOGY AND MINERALIZATION 12
6.1 Regional Overview 12
6.2 Stratigraphy 14
6.2.1 Cache Creek Terrane 14
6.2.2 Takla Group 14
6.2.3 Twin Creek and Chuchi successions 14
6.3 Intrusions 14
6.3.1 Hogem intrusive suite 14
6.3.2 Valleau Creek intrusive suite 15
6.3.3 Germansen batholith 15
6.4 Structural Setting 15
6.5 Metamorphism 15
6.6 Mineral Deposit Styles 15
7.0 2011 WORK PROGRAM 16
7.1 General 16
7.2 Compilation 16
7.3 150K & 50K Geological Mapping 16
7.4 Soil and Stream Sediment Sampling 17
7.4.1 Soils 17
7.4.2 Stream sediments (“silts”) 18
7.5 Line-cutting and IP/Resistivity & Magnetic survey 18
8.0 PROPERTY GEOLOGY AND MINERALIZATION 20
8.1 Stratified Units 20
8.2 Intrusive Units 20
8.3 Structure 23
8.4 Alteration, Veining and Hornblendite Pods 25
8.5 Mineralization 26

8.6 Relations between mineralization and structure 27
9.0 SURFACE GEOCHEMISTRY 27
9.1 Quality Assurance and Quality Control (QAQC) 27
9.2 Rock 28
9.3 Soil 31
9.4 Stream Sediment (“Silt”) 37
10.0 GEOPHYSICS 38
10.1 Contact Zone grid 38
10.2 Eagle-North grid 39
11.0 DISCUSSION AND CONCLUSIONS 40

LIST OF APPENDICES

Appendix A: Bibliography
Appendix B: Claim Data
Appendix C: Statement of Expenditures
Appendix D: Sample Descriptions
Appendix E: Analytical Certificates
Appendix F: Geophysics Consultant Report I: Scott Geophysics Ltd.
Maps and pseudo-sections pertaining to this report are located in the pocket
Appendix G: Geophysics Consultant Report II: Jan Klein, Consulting Geophysicist
Maps and pseudo-sections pertaining to this report are located in the pocket
Appendix H: Statement of Work Confirmation Reports
Appendix I: Compact Disc
Appendix J: Geologist's Certificates

LIST OF TABLES

Table 1: Redton project claim status 4
Table 2: Summary of assessment reports relevant to Redton 2011 work program 8
Table 3: Summary of drill holes (DH) and maps added to Redton database 16
Table 4: Summary of 2011 soil, stream sediment ("silt") and rock sampling 18
Table 5: Summary of lineaments 24
Table 6: Relations between lineament groups and Cu-Au porphyry showings in Redton-S 27
Table 7: Summary of 2011 rock sampling 29
Table 8: Select interelement correlations in rocks from the Heath-North prospect 30
Table 9: Select interelement correlations in rocks collected from Redton Central 30
Table 10: Select interelement correlations in rocks collected from the northern margin of the Heath-North prospect 31
Table 11: Select interelement correlations in rocks from the Contact Zone prospect 31
Table 12: Summary of anomalies identified in the 2011 soil sampling program (n.a. = not anomalous) 34
Table 13: General characteristics of B-horizon, soil samples 35
Table 14: Percentile (%ile) abundances of selected elements from the 2011 and historical Redton-South soil grids 35
Table 15: Select interelement correlations in soils for all Redton soils sampled in 2011 35
Table 16: Select interelement correlations in soils from the Heath-North prospect 36
Table 17: Select interelement correlations in soils from the Nation-SE prospect 36
Table 18: Select interelement correlations in soils from the Nation-NW prospect 36
Table 19: Select interelement correlations in soils from the Halobia Ck prospect 37
Table 20: Comparison of max 2011 silt-in-stream values against percentiles from the regional Redton data 37
Table 21: Select interelement correlations in silts from Redton-South 38

LIST OF FIGURES

Figure 1: Redton property location map. 3
Figure 2: Redton property claim map. 6
Figure 3: Overview of Prospects and Total Field Magnetics. 7
Figure 4: Regional geology of the Redton area adapted from Massey et al (2005) and (Williams et al., 1996), and modified with regional magnetic data, rock geochemistry and new 2011 mapping. 13
Figure 5: 1:50,000 geological map for the south western corner of the Redton property. 21
Figure 6: Outcrop photographs showing (a) typical outcrop in Redton-South and (b) Takla Group volcanic with thin carbonate veins, as well as Mt Nation monzodiorite hosting (c) magnetite bleb, (d) epidote-rich vein with K-feldspar border, (e) epidote vein, and (f) K-feldspar veins with K-spar selvages. 22
Figure 7: Rose diagrams showing (a) frequency and (b) length of faults and lineaments in the Redton-South area. Two of the four principal structural groups are obvious within (a) whereas the NW-trending Dia Lake shear zone is evident in (b). A fourth group of NE-trending structures is just visible in (a). 23
Figure 8: Map showing 2011 sampling localities in the Heath-North, Nation-SE and Nation-NW grids. Poly-metallic- and Au-in-soil anomalies, defined in 2011, are also shown. in pocket
Figure 9: Map showing 2011 sampling localities from 6139000mN to 6164000mN, including Lin 2011, Ruby Wren, Chachalaca, Burn West, Good Old Lorne North Kwanika, Scarp Face, and Hal Prospects. in pocket
Figure 10: Map showing 2011 sampling localities from 6174000mN to 6182000mN, including Tak North and Duckling prospects. in pocket
Figure 11: Geochemistry map from 6174000mN to 6182000mN showing: Au ppb, As ppm, Cu ppm, Mo ppm, Pb ppm, and Zn ppm, including Tak North and Duckling prospects. in pocket
Figure 12: Geochemistry map from 6139000mN to 6164000mN showing: Au ppb, As ppm, Cu ppm, Mo ppm, Pb ppm, and Zn ppm, including including Lin 2011, Ruby Wren, Chachalaca, Burn West, Good Old Lorne North Kwanika, Scarp Face, and Hal Prospects. in pocket
Figure 13: Map showing Cu in-soil and -silt for 2011 and historical data in the Heath-North, Nation-SW and Nation-NE grids, as well as 2011 polymetallic- and Au-in-soil anomaly outlines. in pocket
Figure 14: Map showing Mo in-soil and -silt for 2011 and historical data in the Heath-North, Nation-SW and Nation-NE grids, as well as 2011 polymetallic- and Au-in-soil anomaly outlines. in pocket
Figure 15: Map showing Au in-soil and -silt for 2011 and historical data in the Heath-North, Nation-SW and Nation-NE grids, as well as 2011 polymetallic- and Au-in-soil anomaly outlines. in pocket
Figure 16: Map showing Zn in-soil and -silt for 2011 and historical data in the Heath-North, Nation-SW and Nation-NE grids, as well as 2011 polymetallic- and Au-in-soil anomaly outlines. in pocket
Figure 17: Map showing Pb in-soil and -silt for 2011 and historical data in the Heath-North, Nation-SW and Nation-NE grids, as well as 2011 polymetallic- and Au-in-soil anomaly outlines. in pocket
Figure 18: Map showing As in-soil and -silt for 2011 and historical data in the Heath-North, Nation-SW and Nation-NE grids, as well as 2011 polymetallic- and Au-in-soil anomaly outlines. in pocket

SUMMARY

The Redton project covers 70,288 hectares and is located in the Quesnel Trough in northern British Columbia. The project adjoins Serengeti Resources Inc.'s Kwanika property and is within 1,500 metres of the porphyry copper-gold discovery made by Serengeti. Kiska Metals Corporation (Kiska) has earned an 85% interest, in the project by spending in excess of $4.75 million, subject to a final payment upon production. Redton Resources Inc. holds the other 15% interest and a 3% NSR of which 1.5% can be purchased. The Takla-Rainbow property, which forms a 4 claim section of the Redton project, is subject to a 3% NSR to Lorne Warren.

Kiska's 2011 program was designed to evaluate some of the under-explored portions of the Redton Property to refine targets for more advanced exploration. Work conducted in the north to central portion of the property, east of the Kwanika property was done by Kiska, whereas work in the central to southern portion of the property was conducted by Equity Exploration Consultants Ltd.

Soil geochemistry (1100 samples) and reconnaissance prospecting (17 rock samples) was completed over the north and central blocks of the property, identifying several new soil geochemical anomalies. Redton-North polymetallic soil anomalies include Tak North (1000m N of the Tak MINFILE occurrence plotted location), and Duckling (1500m NE of Tak). Redton Central polymetallic soil anomalies include Lin 2011, N of Kwanika Creek, and Ruby Wren, Chachalaca, Burn West, and Good Old Lorne, all S of Kwanika Creek. Rock samples in the Redton Central area returned up to 1.8 g/t gold, 138 g/t Ag, and 0.39% Cu.

The 2011 Redton-South field program included geological mapping, prospecting (99 rock samples), soil/silt sampling (1125 soils, 37 silts) and ~63.7 line-km of ground-based IP/resistivity and magnetics. Work in Redton-South delineated a new target are, the Contact Zone, which comprises a coincident IP-high/Res-low that is hosted within Hogem monzodiorite. Prospecting and mapping of the Heath-North prospect defined a ~600 x 900 m zone of minor malachite-chalcopyrite mineralization within hornblende-rich monzonite to hornblendite. Highlighted grab samples in the Contact Zone contain up to 0.8% copper. Soil samples collected in the Contact Zone show a strong correlation between copper-gold-silver. . A coincident copper-molybdenum-lead-arsenic soil anomaly was also identified northeast of the previously defined Heath-North prospect. Southeast of the previously defined Nation prospect, three new anomalies were defined in soil sampling. A grab sample with 0.94% copper, 0.14 g/t gold, 14.2 g/t silver and 0.016% molybdenum was collected from an outcrop in the Sedlo Range area.

Future work will include in-fill surface geochemical sampling and geological interpretation to refine and assess new targets defined in this program. In target areas of covered bedrock, e.g. in the Kwanika Creek area, ground-based geophysical surveys such as induced polarization (IP) will be required to refine targets at depth. Also, continued collection of base geochemical and geophysical data in under-explored areas will be required. Under-explored areas include the NW portion of the Redton property in an area west of the Takla Rainbow, Tak, and Tak North prospects; Central Redton east of the Burn, Hal, and Good Old Lorne Prospects; and an area between the Eagle North prospect and the Nation prospects.

1.0 INTRODUCTION

This report presents work completed in 2011 on Kiska Metals Corporations ("Kiska") Redton Property. Work conducted in the north to central portion of the property, east of the Kwanika property was done by Kiska, whereas work in the central to southern portion of the property was conducted by Equity Exploration Consultants Ltd.(Equity). Some of this work was published in a previous assessment report (Franz and Voordouw, 2011). This report includes incomplete results from the previous report and new results from work conducted subsequently.

2.0 RELIANCE ON OTHER EXPERTS

The authors have not relied on a report, opinion or statement of an expert for information concerning legal, political, environmental or other issues.

3.0 PROPERTY DESCRIPTION AND LOCATION

The Redton property lies ~36 km west of Germansen Landing and ~140 km north-northwest of Fort St James, within the Omineca Mountains of north-central BC (Figure 1). The property lies within the Omineca Mining District and is centred on 55º 16' 50" N, 125º 05' 00" W.

The Redton claim block consists of 159 contiguous claims covering an area of 70,288 hectares (Figure 2; Table 1; Appendix B). Most of the claims (145 of 159 claims) are currently listed under Redton Resources Inc. ("Redton"), whereas other recorded claim owners include Rimfire Minerals Co. ("Rimfire") (10 claims) and Lorne Warren (4 claims). Through its predecessor Geoinformatics Exploration Canada Ltd. ("Geoinformatics"), Rimfire earned an 85% interest in the project from Redton by spending $4.75M on exploration over five years subject to a final payment upon production. Included in this agreement are the claims owned by prospector Lorne Warren, which are subject to a separate option agreement between Redton Resources and Mr. Warren. Since 2006 an additional ten claims have been added to the project and are 100% owned by Rimfire. Table 1 contains a summary of the project claim status.

In 2009, Geoinformatics and Rimfire merged to form Kiska Metals Corporation ("Kiska"), with the predecessor companies continued as wholly-owned subsidiaries of Kiska. Subsequently in 2011 the Redton Property interests were transferred from Geoinformatics to Rimfire.

4.0 ACCESSIBILITY, CLIMATE, LOCAL RESOURCES, INFRASTRUCTURE, PHYSIOGRAPHY

Access to the property is best from Fort St James, either north on unsealed public roads to the Manson Creek-Takla Landing gravel road which enters the northern portion of the property, or west along the sealed Tachie road, then onto the Leo Creek/Driftwood forestry road to access the southern portion of the property. Numerous forestry roads and tracks provide limited access to some parts of the property but most areas require helicopter transport for access.

The climate is typical of a continental setting at this latitude. Winters are cold with total snowfall of approximately two metres; summers are cool and moist. The property is most easily worked from July to September.

The Redton property lies within the Swannell Ranges of the Omineca Mountains, and is bordered to the west and south by the Nation Lakes. The larger valley bottoms, including those containing the Nation Lakes, lie at ~900–1000 m and are host to thick forests of spruce, pine and balsam fir. Forests thin towards higher elevations and are eventually replaced by alpine vegetation with, or without, sparse stands of spruce and balsam. The highest elevations in the area reach ~1800 m.

A well-established road network links the project area with Fort St James and several smaller communities in the area.

WHITEHORSE
YUKON
N. W. T.
YELLOWKNIFE
Atlin
Watson Lake
Hay River
Dease Lake
ALASKA
Bob Quinn Lk
Bell II
ALBERTA
Stewart
REDTON
PROPERTY
Fairview
Mackenzie
Prince Rupert
Smithers
Kitimat
Houston
Fort St James
Prince Rupert
Slave Lake
Prince George
BRITISH
COLUMBIA
Grande Cache
Whitecourt
Hinton
EDMONTON
Quesnel
Jasper
Camrose
Ponoka
Williams Lake
Red Deer
Port Hardy
Olds
Lillooet
Kamloops
Revelstoke
Banff
Calgary
PACIFIC
OCEAN
Comox
Merritt
Vernon
High River
Vancouver
Kelowna
Hope
Princeton
Kimberley
Nelson
Lethbridge
Osoyoos
Trail
Creston
VICTORIA
U. S. A.
N
0
75
150
300
kilometres
KISKA METALS CO.
REDTON PROPERTY
LOCATION
MAP
EQUITY
Date: JANUARY 2012
Scale: 1:8,000,000
Figure
U.T.M. Zone UTM 9 - NAD83
Mining District OMINECA
N.T.S. 93N/06,11
State/Province BC
1

Table 1: Redton project claim status

Claim Name	No Claims	Owner	Recording Date	Earliest Expiry	Area (ha)
CS001, 004 - 027, 029 - 034 - 047, 052, 054 - 059, 061, 062, 066, 067, 070 - 090, 093, 095, 096, 098 - 103, 110 - 116, 118 - 128	103	Redton Resources Inc.	Jan-12, 2005	April-01-13	46379.85
028	1	Redton Resources Inc.	Jan-12, 2005	April-01-13	455.62
Ext01 - 03	3	Redton Resources Inc.	Jan-20/21, 2005	April-01, 2013	974.86
HAL 1	1	Rimfire Minerals Co	Jan-13, 2006	April-01, 2013	440.42
HS007, 013, 019, 025, 031, 032, 037, 068, 094, 103-105, 110-114, 116-120, 122-135	36	Redton Resources Inc.	Jan-12/13, 2005	April-01, 2013	16398.48
King Claim	1	Redton Resources Inc.	Feb-01, 2005	Sep-01, 2012	18.34
MIN 1, 2	2	Rimfire Minerals Co	Aug-14, 2006	April-01, 2013	892.41
MIN 3, 4	2	Rimfire Minerals Co	Jun-19, 2007	April-01, 2013	424.61
NEW BOR	1	Rimfire Minerals Co	Jun-18, 2007	April-01, 2013	166.04
RED 1, RED 2	2	Rimfire Minerals Co	Feb-26, 2007	April-01, 2013	904.20
Twin 05, Twin 0502	2	Lorne Warren	Jan-19, 2005	March-01, 2022	803.13
TCHENTLO LAKE, TCHENTLO LAKE 2	2	Rimfire Minerals Co	Dec-05, 2007	April-01, 2013	405.73
(unnamed)	2	Lorne Warren	Feb-10, 2005	March-01, 2022	1569.30
(unnamed)	1	Redton Resources Inc.	Jan12/13, 2005	April-01, 2013	455.38
TOTAL	**159**				**70288.38**

5.0 HISTORY

Mineral exploration in the Omineca district started with placer gold prospecting in 1869, with copper exploration commencing ~100 years later (Buskas and Bailey, 1992). Since that time at least 150 assessment reports have been submitted for work completed within and around the claim group.

Redton Resources Inc. staked the claims comprising the Redton Property on the 12th January 2005, at the initiation of online staking in British Columbia. In June 2005, Geoinformatics entered into a joint venture with Redton and commenced work on the project. In this report, the southern to central ~320 km^2 of the Redton Property is here referred to as “Redton-South”, with “Redton North”, and “Redton Central” being areas descriptive of the position within the ~20km E-W by ~60 km N-S property.

Historical work at Redton North covers the Tak and Takla Rainbow MINFILE occurrences, (with others such as the Auddie and Lustdust occurrences outside of the Redton Property). It is worth noting that the significant previously discovered Takla Rainbow occurrence was not part of the 2011 study and is not discussed further in this report.

Redton Central is to the East of the Kwanika Deposit and comprises a number of occurrences including Burn, Swan, KW, Kwanika North, Smoke Copper, Lin 18, and the new prospect “Good Old Lorne”. Redton Central is also east of Serengeti Resources’ Kwanika deposit.

Redton South covers an area focused around the Falcon, Heath and Halobia Creek prospects, as well as prospects referred to here as “Nation”, “Contact Zone” and “Eagle-North” (Figure 3). Historical work is summarized in Table 2 and select notable prospects are described below.

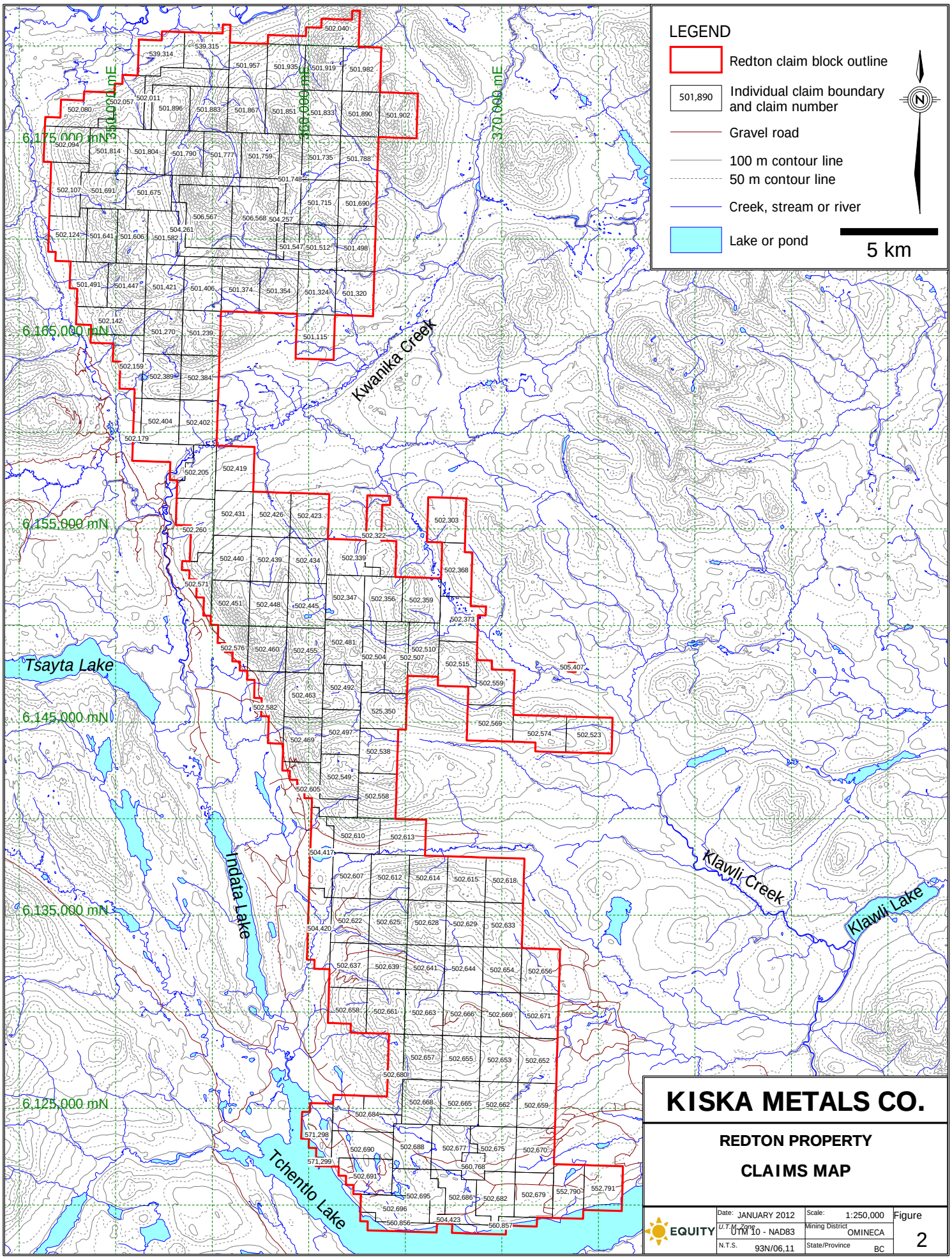
LEGEND
Redton claim block outline
501,890
Individual claim boundary and claim number
Gravel road
100 m contour line
50 m contour line
Creek, stream or river
Lake or pond
5 km
N
350,000 mE
360,000 mE
370,000 mE
6,175,000 mN
6,165,000 mN
6,155,000 mN
6,145,000 mN
6,135,000 mN
6,125,000 mN
Kwanika Creek
Tsayta Lake
Indata Lake
Klawli Creek
Klawli Lake
Tchentlo Lake
KISKA METALS CO.
REDTON PROPERTY
CLAIMS MAP
EQUITY
Date: JANUARY 2012
Scale: 1:250,000
Figure
2
U.T.M. Zone UTM 10 - NAD83
Mining District OMINECA
N.T.S. 93N/06,11
State/Province BC

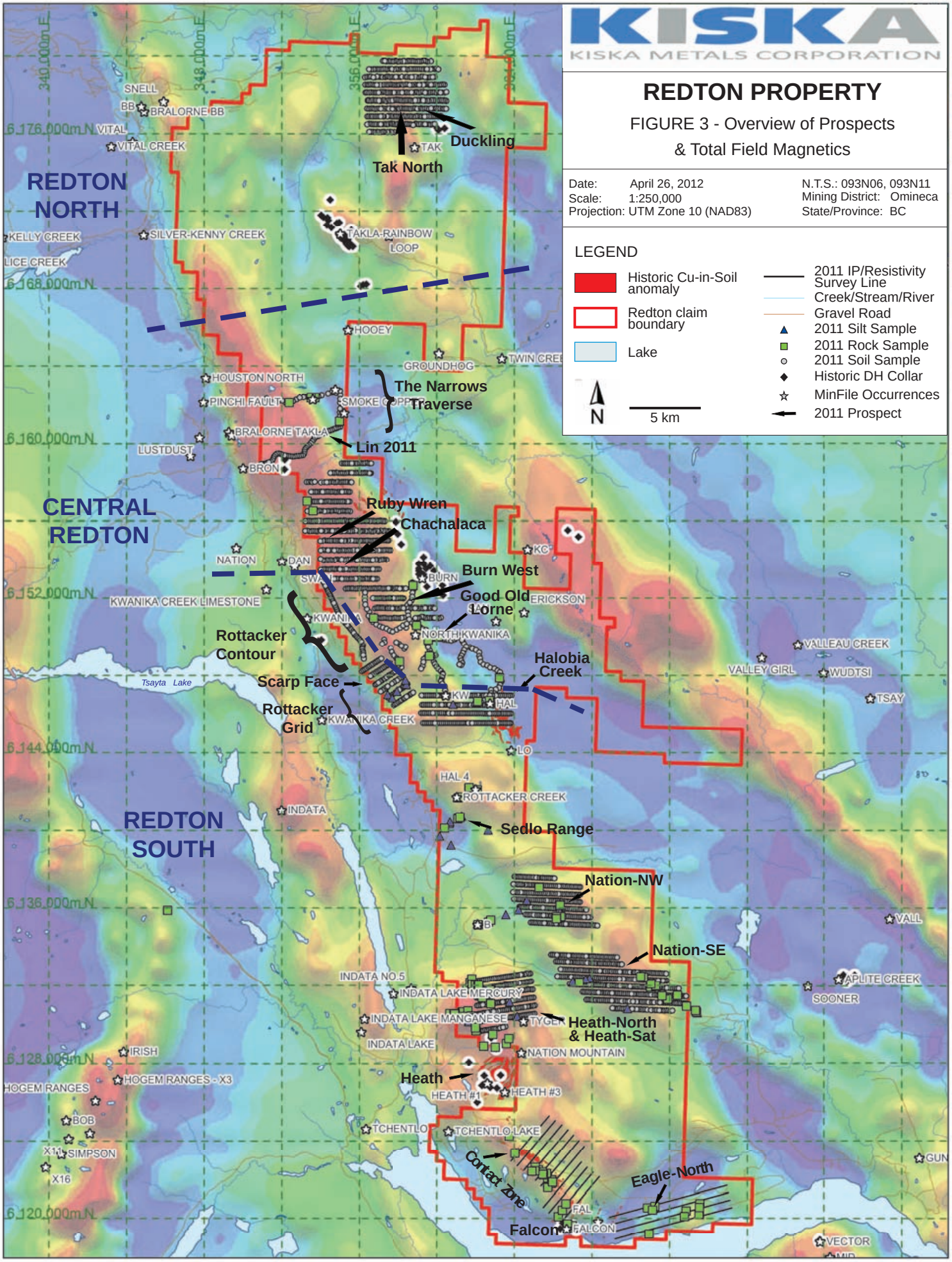

RDTN_GCH_SAM_It_2011ReportFig3WorkOverview.wor

Table 2: Summary of assessment reports relevant to Redton 2011 work program

Operator (Year) & Prospect (this report)	Geochemistry	Geophysics	Drilling	Assessment Report (Reference)
E.A. DeBock & Rimfire Minerals (2006-2007)				
Auddie	rock chip, soils,	Mag & EM (68.5km), IP (6km),		28889 (DeBock, 2007), 29730 (Lui, 2008)
North Star (1965-1969),Imperial Metals (1985), Kaza Copper (1972), Eastfield Resources (1990), Rio Algom (1990), Placer Dome (1991)				
Bob, North Slope, Slide, Tom, Jean, Lee, Jim Nell, Tak 1-4, (Tak)	Trenching, rocks, soils,	Mag &VLF-EM (300km),	787m in 11holes, 1222m in 13 holes (1960s), 453m in 3 holes (1991).	816 (G.A. Dirom, 1966), 15652 (Taylor and Gorc, 1986), 20512 (G.L. Garrett, 1990), 20838 (G.L. Cope 1991), 22145 (S.M. Price and D. Bailey, 1992)
Tchentlo Lake Mines Ltd (1969-1970)				
Bal (Falcon)	soils, rocks			2729 (Sinclair, 1970)
Prospecting partnership (1990-1991)				
Falcon, Fal (Falcon)	soils, rocks			20272 (Halleran, 1990); 20825 (Forster, 1991)
Geoinformatics Exploration Canada Ltd (2006-2010)				
Redton (Falcon, Contact Zone, Eagle)	soils, silts, rocks	8.8km ground IP, ~150 km airborne EM & Mag	818 m + 2966 m diamond drill	29011 (Worth and Bidwell, 2007); 29891 (Worth and Bidwell, 2008); 31012 (Bidwell et al., 2009); 31933 (Bidwell, 2010)
Mr. Campbell (1969 - present)				
Heath, Heath Copper (Heath, Heath-North)	soils, silts, water, rocks	1 km Mag	58 m X-Ray drill	1965 (Dummett and Allan, 1969); 17988 (Campbell, 1988); 2001-44 (Campbell, 2001); 29436 (Campbell, 2007)
Senate Mining Co Ltd (1970 - 1971)				
Heath, NS (Heath, Heath-North)	soils	34 km ground Mag		2799 (Inglis, 1970); 3200 (Livgard, 1971a); 3201 (Livgard, 1971b)
Nation Lake Mines Ltd (1971-1973)				
Heath, Cat (Heath, Heath-North)		20 km ground IP		4672 (Hallof and Mullan, 1973)
Teck Explorations Ltd (1990-1991)				
Heath (Heath, Heath-North)	soils	79.4 km ground IP; 86 km ground EM & Mag	969 m diamond drill; 122 m winky drill	20552 (Toohey and Donkersloot, 1990); 21948 (Toohey et al, 1991)
Union Minière Explorations & Mining Co Ltd (1971)				
NOBLE (Halobia Creek)	soils			3611 (Adamson, 1971)
Noranda Exploration Co Ltd (1972)				
Hal, Halobia (Halobia Creek)	soils			3774 (Dirom, 1972)

Table 2: Summary of assessment reports (cont.)

Operator (Year) & Prospect (this report)	Geochemistry	Geophysics	Drilling	Assessment Report (Reference)
Dome Exploration (Canada) Ltd (1980)				
HALO 1 (Halobia Creek)	soils, silts, rocks	52.5 km ground Mag		8988 (Fraser, 1980)
Swannel Minerals Co(1991-1992)				
Hal (Halobia Creek)	soils, rocks			21734 (Pardoe and Garratt, 1991); 22588 (Leriche and Faulkner, 1992)
Cominco Ltd (1967)				
B (Nation)	soils, silts			1064 (MacGregor, 1967)
Nation Lake Mines Ltd (1971-1973)				
Rottacker Creek (Nation)	soils (no data)			3407 (Gatenby, 1971)
Grand America Minerals Ltd (1991)				
NATION (Nation)		719 km airborne EM & Mag		21551 (Carter, 1991)
NBC Syndicate (1969-1970)				
HI (Contact Zone)	soils	ground EM, Mag		1947 (Bacon, 1969); 2321 (Bacon, 1970a); 2617 (Bacon, 1970b)
Placer Development Ltd (1979-1982)				
JP (Contact Zone)	soils, rocks	8.3 km ground VLF		9403 (Buckley and Peters, 1981)
Mr. Lorne Warren (2000)				
BOR, TBOR (Contact Zone)	soils, rocks			26451 (Warren, 2000)
Placer Development Ltd (1979-1982)				
OVB (Eagle-North)	silts (heavy minerals)	13.7 km ground VLF-EM & Mag		10077 (Peters et al, 1982); 10904 (Peters and Buckley, 1982)

5.1 Tak Prospect

The Tak prospect was discovered in 1965 and staked in 1966 by North Star Explorations Ltd. based on a Cu-Ag-Au anomalous rock assay. It was drilled in 1968 and 1969 and showed 2.3 m of 0.36 to 1.56 % Cu. 1990 saw Rio Algom collect hand samples with 1.53 % Cu, 1.80 g/t Au, and 40.5 g/t Ag, and 2.15 % Cu, 0.16 g/t Au, and 25.2 g/t Ag. Rio Algom also conducted soil sampling (97 samples) and airborne magnetic VLF-EM over 300km. Placer Dome explored in 1991 with 484 soil samples and 44 rock samples; 452.63m over three drillholes failed to encounter significant mineralization at Tak. (MINFILE Detail Report 093N 067)

5.2 Burn Prospect

The Burn prospect was worked by the Luc Syndicate and Dome Exploration in the 1970s including magnetometer and IP surveys, trenching, and 857.7 m of drilling. No economic mineralization was located. (MINFILE Detail Report 093N 107, Hylands, 1980)

5.3 Halobia Creek Prospect

The Halobia Creek prospect was first staked in 1971 by Union Minière Explorations & Mining Co (UMEX) and Noranda Exploration Co, in response to high Mo-in-silt values obtained from UMEGREN's joint

venture Omineca exploration project (Pardoe and Garratt, 1991). Subsequent work on UMEX's NOBLE claims identified a 1500 x 450 m Cu-Mo-Zn soil anomaly (Adamson, 1971), and was followed-up with unpublished IP, magnetometer (10.9 and 20 line-km respectively) and diamond drilling (9 holes, 350 m) programs (Fraser, 1980; Pardoe and Garratt, 1991). Soil sampling on Noranda's HAL claims also identified anomalous Cu, Mo and Zn values (Dirom, 1972), yet all of the claims were allowed to lapse by 1978.

The area comprising the NOBLE claims was re-staked by Mr. JC Stephen in 1980 and subsequently optioned to Dome Exploration Co, who conducted surface geochemistry and magnetometer surveys (Fraser, 1980). The claims were again allowed to lapse by 1983.

The Halobia Creek prospect was re-staked in 1990 by Takla Joint Ventures who optioned the property to Swannell Minerals Co (Pardoe and Garratt, 1991). A reconnaissance-style evaluation program of prospecting and surface geochemistry programs was initiated in 1991–92 (Pardoe and Garratt, 1991). The claims lapsed in 1994 and were open until 2005 when they were included into the Redton property.

5.4 Nation Prospect

The Nation prospect is the most under-defined of the prospects summarized in this section, comprising just a single showing within a relatively vast, unexplored, area. This showing was first worked by Cominco Ltd as part of their B 1–20 claims (MacGregor, 1967), then by Nation Lake Mines Ltd as part of their Rottacker claims (Gatenby, 1971). In between these programs the claims were allowed to lapse. The prospect itself consists of a trenched Cu occurrence in a ~25 cm wide shear zone located at a fault intersection, with anomalous Cu-in-soil values crossing the showing along a NNW trend (Gatenby, 1971).

A much larger-scale program on the Nation prospect was conducted by Grand America Minerals Ltd, who staked their 455 unit Nation property in May 1990 (Carter, 1991). The project area was immediately overflown with 719 km of airborne magnetic and VLF-EM surveys. The strongest VLF-EM response comprised a NW-trending zone associated with the eastern margin of a magnetic high (Carter, 1991), presumably the eastern contact of the Sedlo Range Monzodiorite. The Nation property lapsed in 1993 and remained open until incorporated into the Redton property.

5.5 Heath Prospect

The Heath prospect lies just off the Redton claim block but appears to be contiguous with the unexplored "Heath-North" prospect, making it worthwhile to examine its exploration history and mineralization style. Work on the Heath prospect began in 1968 with the excavation of hand trenches by Colin Campbell, followed by Amax Exploration's soil geochemical surveys in 1969 (Toohey and Donkersloot, 1990). The hand trenches exposed polymetallic (Au-Ag-Cu-Pb-Zn) chalcopyrite-magnetite fissure veins that form the heart of the showing (Heath #1 showing BC MINFILE). No data, however, derived from these two initial programs was recorded for assessment.

In 1969 Mr. Campbell optioned the Heath claims to Senate Mining & Exploration Ltd who conducted geological mapping, soil sampling and ground-based magnetometer surveys (Dummett and Allan, 1969; Inglis, 1970; Livgard, 1971a, b). Results delineated a broad Cu-in-soil anomaly and identified several follow-up targets, but nonetheless the claims were returned to Mr. Campbell in 1972.

Later in 1972, the Heath claims were optioned to Nation Lake Mines Ltd, who worked them together with their CAT claims (Hallof and Mullan, 1973). Work included ~20 line-km of IP, which outlined several anomalous zones associated with Cu showings, and a magnetometer survey (Hallof and Mullan, 1973). The option was nevertheless dropped and ownership returned to Mr. Campbell.

Ownership of the Heath claims was transferred to Indata Resources Ltd in 1989, and was later that year optioned to Teck Co. Additional staking by Teck more than doubled the number of claim units. Subsequently, an extensive program of geochemical, magnetic and VLF-EM surveys identified strong, poly-metallic, geochemical responses and NW- to NNW-trending EM conductors (Toohey and Donkersloot, 1990).

An IP survey identified several anomalous zones that were unsuccessfully tested with a 10 hole, 969 m, diamond drilling program (Toohey et al., 1991). The claims were again returned to Mr. Campbell.

Since 1991, the only work done on the Heath property has been by its owner Mr. Campbell, including an X-Ray drill program in 2001 (Campbell, 2001) as well as a soil sampling and one line-km magnetometer survey in 2007 (Campbell, 2007).

5.6 Contact Zone Prospect

Exploration of the Contact Zone prospect was first recorded in 1969, when the NBC Syndicate conducted several soil sampling, geological mapping and ground-based EM + magnetic surveys on their HI claims (Bacon, 1969, 1970a, b). Soil sampling revealed a broad area of elevated Cu-in-soil values and a few coincident, but weak, EM conductors. These claims were presumably allowed to lapse.

Placer Development Co.'s JP claims also covered part of the Contact Zone prospect, and were staked in 1980. Subsequent geochemical and geophysical surveys identified several coincident Cu-in-soil and VLF anomalies (Buckley and Peters, 1981). These claims were presumably allowed to lapse.

The BOR and TBOR claims were staked in 1999 to cover new showings exposed by road building in the Contact Zone area (Warren, 2000). These showings include the Bor gravel pit, which consists of open fractures filled with pyrite, magnetite and chalcopyrite (Warren, 2000). The claims lapsed in 2003 and were then included into the Redton property in 2005. Subsequent work on the Contact Zone by Geoinformatics included geochemical sampling (Worth and Bidwell, 2008) and airborne EM and magnetics (Bidwell, 2010).

5.7 Eagle-North Prospect

The drift-covered Eagle-North prospect is described in just two assessment reports. Placer Development Co. worked the area as part of their OVB claims, conducting heavy mineral, VLF-EM and magnetic surveys. This work identified several unexplained, N- to NE-trending conductors as well several magnetic targets, including a high possibly corresponding to a mafic intrusive and a low interpreted as a fault (Peters and Buckley, 1982; Peters et al., 1982). No subsequent work on the OVB claims is described, suggesting they lapsed until incorporated into the Redton property in 2005. Geoinformatics then conducted soil sampling on parts of this prospect in 2007 and 2009 (Bidwell et al., 2009; Worth and Bidwell, 2008).

5.8 Falcon Prospect

The first records of exploration on the Falcon prospect were published by Tchentlo Lake Mines Ltd., for soil sampling done on their Bal claims (Sinclair, 1970). This program identified two ~300 x 700 m zones with anomalous Cu + Mo, in addition to numerous smaller anomalies with intermediate values. Additional unpublished work included diamond drilling, presumably in 1971, trenching and geophysical surveys (Halleran, 1990). Drilling and trenching tested pyrite-rich granitoids with minor molybdenite and chalcopyrite.

A nearly two decade hiatus followed before two small work programs were undertaken by Independence Mining Co, who optioned the restaked Bal claims, then renamed as "Falcon", from prospectors Halleran and Schmidt. The work programs included re-examination of the 1971 drill core (Halleran, 1990) and soil sampling, the latter defining several Cu-Mo anomalies (Forster, 1990).

Another ~15 year gap in exploration ended when, in 2005, Redton staked and immediately optioned their Redton property to Geoinformatics. In 2006, Geoinformatics carried out an extensive field program across most of the property (Worth and Bidwell, 2007), including soil sampling in Redton-South, and then followed this up with, among other projects, a ~8.8 line-km IP and 2-hole, 818 m, diamond drill program on the Falcon Prospect in 2007 (Worth and Bidwell, 2008). The two 2007 drill holes intersected a broad zone of vein-hosted Mo-Cu mineralization associated with monzonite porphyry. Eight additional diamond drill holes, totalling 2966 m, were sunk in 2008, with five of these holes intersecting at least ~300 m with >0.03% Mo

(Bidwell et al., 2009). A subsequent AeroTEM survey identified 65 EM anomalies (Bidwell, 2010) and comprises the last recorded work done on the Falcon prospect.

6.0 REGIONAL GEOLOGY AND MINERALIZATION

6.1 Regional Overview

Detailed descriptions of the regional geology are contained in various reports, with most of the section below derived from the British Columbian Geological Survey bulletin (Nelson and Bellefontaine, 1996). The regional geology is shown on Figure 4.

The Redton Property is located within the Quesnel Trough or Quesnellia, a Mesozoic island arc terrane juxtaposed against the ancestral North American continental margin (Nelson and Bellefontaine, 1996). The Quesnel Trough largely comprises Upper Triassic and Lower Jurassic island arc volcanic and sedimentary units of the Takla Group (Triassic) and the Chuchi Lake and Twin Creek successions (Jurassic). The Hogem intrusive suite also features prominently, comprising Late Triassic and Early Jurassic composite plutons that are presumably the intrusive equivalents of the island arc volcanic units (Nelson and Bellefontaine, 1996).

The Quesnel Trough hosts several significant porphyry copper-gold deposits, with the Redton property located NE of Mt Milligan (707 Mt @ 0.18% Cu; 0.33 g/t Au) (Terrane, 2009) and south of the Kemess South (109Mt @ 0.234%Cu; 0.712g/t Au) and Kemess North (400Mt @ 0.224% Cu; 0.409g/t Au) (Database, 2005).

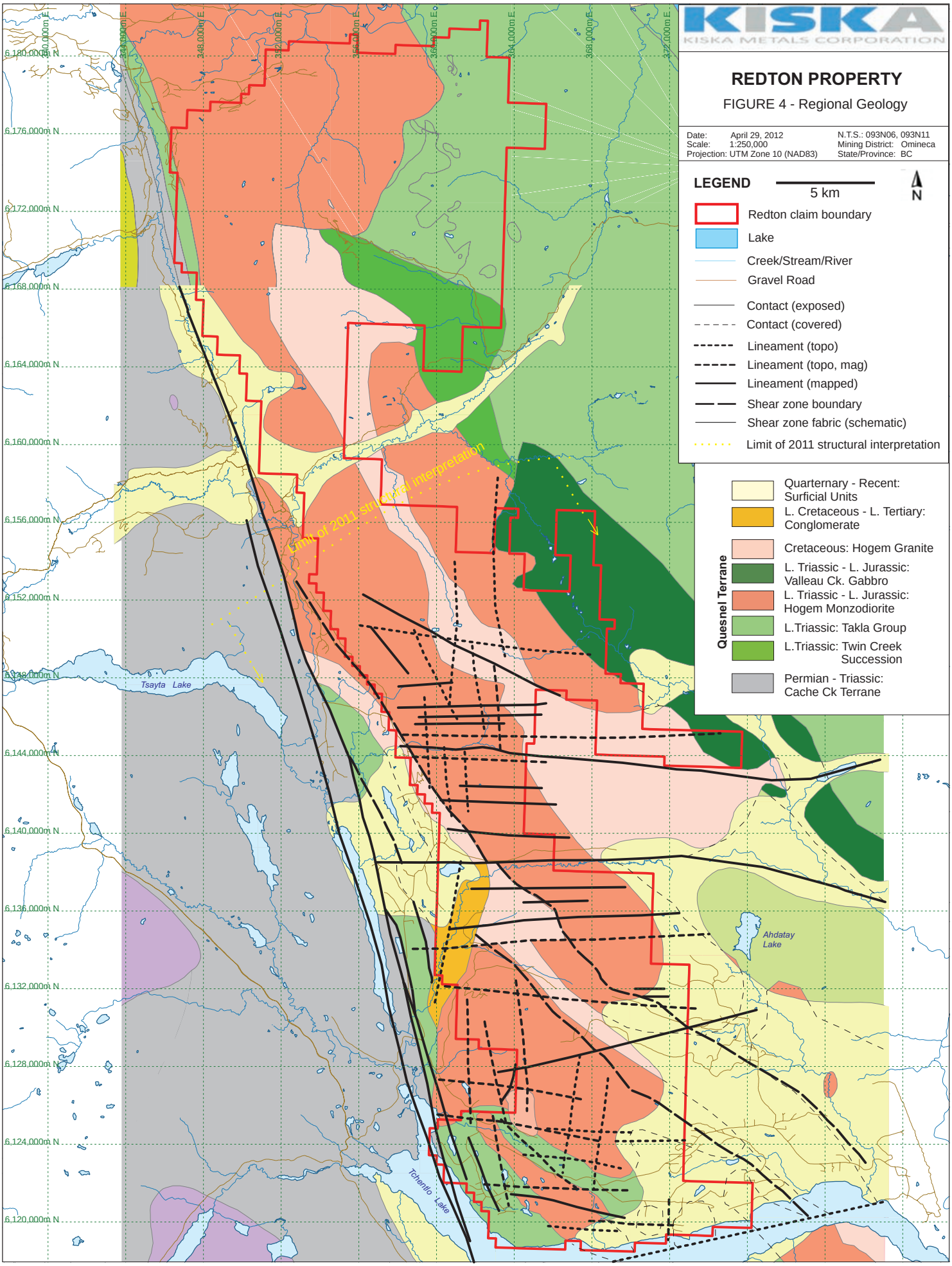

RDTN_GEO_INT_lt_2011ReportFig4RegionalGeology.WOR

6.2 Stratigraphy

Descriptions for rock units pertaining to the project area are presented below and are based largely on the descriptions in (Nelson and Bellefontaine, 1996).

6.2.1 Cache Creek Terrane

The Pennsylvanian to Triassic lithologies of the Cache Creek Terrane occur mostly to the west of the Pinchi fault and, therefore the project area as well. The rocks of this Terrane consist mostly of basic volcanic and carbonates with minor abundances of harzburgite, chert, argillite and coarse clastics (Monger, 1975).

6.2.2 Takla Group

The Takla Group is late Triassic in age and consists of a number of distinct (informal) units including the Slate Creek, Plughat Mountain, Witch Lake and Willy George successions. Although there are variations to the sequence, broadly the Takla Group represents an upward transition from basinal sediments through epiclastic to pyroclastic components, and finally to thick, localized, volcanic piles that suggest the Takla Arc comprised a series of discrete basaltic centres (Nelson and Bellefontaine, 1996).

Within the Redton project area, the Takla Group is predominantly represented by the Plughat Mountain succession, which is mostly formed by augite-plagioclase porphyritic basalt flows and fragmentals, pillow basalt, amygdaloidal olivine basalt, heterolithic tuff, volcanic sandstone and limestone. There are also lesser amounts of porphyritic volcaniclastics and flows of the Witch Lake succession, and tuffaceous and sedimentary units of the Willy George succession on the property. The south-eastern portion of the property also contains significant areas of Inzana Lake succession, comprising tuffaceous and sedimentary rocks including lapilli tuffs, sandstone, argillite and sedimentary breccia.

6.2.3 Twin Creek and Chuchi successions

Nelson and Bellefontaine (1996) describe the area in the northwest portion of the project area as the type locality for a sequence informally termed the Twin Creek succession. This Early Jurassic succession unconformably overlies the Plughat Mountain succession of the Takla Group and consists of plagioclase-phyric heterolithic lapilli tuff, agglomerate, crystal tuff and heterolithic volcanic conglomerate (Nelson and Bellefontaine, 1996). Various porphyritic flows also occur, including augite-hornblende, plagioclase-augite and plagioclase-quartz porphyries. The succession is interpreted as a progressive felsic differentiation of volcanic magmas through time (Nelson and Bellefontaine, 1996).

A few outcrops of the Chuchi succession occur on the eastern margin of the Redton claim block. This lower Jurassic, ~1650 m thick, succession consists mostly of plagioclase-porphyritic (to locally megacrystic) latite, andesite, basalt and dacite flows, as well as heterolithic agglomerate, lahars and intravolcanic sedimentary rocks. It is more compositionally and texturally heterogeneous relative to the underlying Witch Lake succession (Takla Group), and locally may contain very large plagioclase crystals (Nelson and Bellefontaine, 1996).

6.3 Intrusions

At least half of the project area is composed of intrusive rocks, with the Hogem intrusive suite predominating.

6.3.1 Hogem intrusive suite

The Hogem intrusive suite comprises several different plutons of varying age and composition. Within the project area, Jurassic monzonites predominate and form an elongate north-northwest trending batholith, with a number of early Cretaceous granites intruding into the older monzonite. Late Triassic to early Jurassic diorites also occur within the project area, generally on the margins of the monzonite batholith.

The alkalic porphyry copper gold deposits in the Quesnel Trough are hosted by early Jurassic components of the Hogem intrusive suite. Monzonitic “crowded porphyries” (Nelson and Bellefontaine, 1996) are commonly associated with porphyry copper deposits, including Mt Milligan and Chuchi Lake.

6.3.2 Valleau Creek intrusive suite

The Valleau Creek intrusive suite comprises late Triassic to early Jurassic diorite, gabbro, pyroxenite and hornblendite. Within the project area, gabbros of this suite have been mapped along the south-eastern margin of the Hogem batholith. They have a prominent signature in the regional aeromagnetic map.

6.3.3 Germansen batholith

The Germansen batholith is a large granite body situated along the eastern margin of the property. The batholith is early Cretaceous in age and is compositionally a coarse-grained, generally equigranular or orthoclase megacrystic hornblende–biotite granite. The Germansen batholith is not prospective for alkalic porphyry copper-gold mineralisation, however a number of molybdenite showings along its margins indicate it may be prospective for that mineral.

6.4 Structural Setting

The Quesnellia terrane is a structurally-emplaced island arc terrane which was later accreted on to the western margin of ancestral North America in the later part of the early Jurassic (Nelson and Bellefontaine, 1996). Regional-scale dextral transcurrent faults bound and disrupt the Quesnellia terrane, with the Pinchi fault forming the western boundary to the project area and the Discovery Creek and Manson fault systems to the east. Dextral movement of tens to hundreds of km occurred mostly in the Cretaceous to Early Tertiary (Nelson and Bellefontaine, 1996). Geoinformatics also interpreted deep-level, belt-parallel structures from the geophysics (Bidwell and Worth, 2006).

Nelson and Bellefontaine (1996) suggest the tabular form of several intrusions indicate arc-parallel structures that were active during emplacement of the Hogem batholith. One such fault, the Valleau Creek fault, is proposed to have accommodated ~1000 m of west-side down dip-slip (Nelson and Bellefontaine, 1996). Other proposed early faults include an east–west trending fault that may have guided emplacement of the southern Hogem batholith, as well as ENE- and N–S-striking structures (Nelson and Bellefontaine, 1996). Geoinformatics recognized relatively evenly spaced (20-30 km spaced) deep-level north-east trending cross-arc structures that appear to post-date the belt-parallel structures but may have also been active during the island arc formation of the Quesnel terrane (Bidwell and Worth, 2006).

Geoinformatics also notes that numerous smaller faults of NW, NE and WNW orientation occur within the project area, along with less frequent north-trending faults (Bidwell and Worth, 2006). Most prospect-scale faults appear to postdate intrusive emplacement, though some, such as the Twin Creek fault, clearly exhibit control on mineralisation emplacement (Bidwell and Worth, 2006).

Folding within the project area appears to be gentle, with dips on bedding measurements generally less than 30° except when close to intrusive margins or faults (Nelson and Bellefontaine, 1996). Buskas and Bailey (1992) describe an open, south-westerly plunging syncline in the northern part of the Redton claim block. They suggest the syncline has regional extent and plunges at 25°–30°.

6.5 Metamorphism

Stratified rocks (*e.g.* Takla Group, Twin Creek and Chuchi successions) within the project area have generally undergone metamorphism to prehnite-pumpellyite grade and locally, adjacent to the Germansen batholith, greenschist facies (Nelson and Bellefontaine, 1996)

6.6 Mineral Deposit Styles

The Redton project area is prospective for a number of deposit styles including alkalic porphyry Cu-Au, gold and base metal skarn mineralisation, and structurally hosted epithermal gold mineralisation.

The principle style being targeted is alkalic porphyry copper-gold mineralisation. This style of mineralisation represents a very attractive target with potentially large tonnages and moderate gold and

copper grades, such as occurs at Galore Creek (517.7Mt @ 0.59% Cu, 0.36g/t Au, 4.54g/t Ag). Other deposits of this type that occur within 70 km of the project area include Mt Milligan (707 Mt @ 0.18% Cu, 0.33 g/t Au) (Terrane, 2009), Chuchi Lake (50Mt @ 0.21% Cu, 0.21g/t Au) and Lorraine (31.9Mt @ 0.66% Cu, 0.17g/t Au, 4.7g/t Ag) (Database, 2005).

Skarn mineralisation is often associated with porphyry deposits where limestone exists adjacent to the intrusions. Limestone occurs on the property as part of the Plughat Mountain succession and Cache Creek Terrane. Although not reported within the property, skarn mineralization was reported on the Lustdust prospect west of the claims (MINFILE Detail Report 093N 009).

There is one known significant, structurally-controlled gold deposit occurring within the project area, the Takla-Rainbow deposit. It currently has a non 43-101 compliant resource of 321,101 tonnes grading 8.6 g/tonne Au (MacIntyre, 2004). Although this style of mineralization may occur elsewhere within the property, these targets are of secondary priority due to the perceived small size potential and relatively high cost of drilling out a potential resource when compared to porphyry or skarn mineralization. The Takla Rainbow deposit was not studied in 2011.

7.0 2011 WORK PROGRAM

7.1 General

Fieldwork for the 2011 program was based out of Tchentlo Lake hunting/fishing lodge and a bush camp located along on the southwestern border of the property, as well as out of the Silver Creek Camp outside and to the W of the property. Access to the southern portion of the project area was, for the most part, by foot from gravel roads that were accessed by pickup truck. Remote areas, including much of the north and central part of the project area, were accessed using a contract Bell 206 helicopter operated by Interior Helicopters Inc. from Ft St James, based mostly at the Silver Creek Camp. Compass measurements used a magnetic declination of 20° east; all maps are referenced to NAD-83, Zone 10.

7.2 Compilation

An extensive compilation of surface geochemical and drill hole data was produced by Geoinformatics in 2005 (Worth and Bidwell, 2006). This compilation included 22,982 located geochemistry samples, 123 drill holes, 26 outcrop and interpretation maps, and 15 geophysical datasets.

Data compilation in 2011 increased the total number of located geochemistry samples by 38%, from 22,982 to 31,750. Data from an additional 10 diamond and 10 percussion drill holes were also added, in addition to 32 geological and geophysical survey maps (Table 3).

Table 3: Summary of drill holes (DH) and maps added to Redton database

Data Type	Data Sets	ARIS Sources
Diamond DH	10 DH	21948
Percussion DH	10 DH	7926
Outcrop maps	10	2617, 2729, 8988, 9403, 10492, 19868B, 20552, 20825, 21734, 22588
VLF-EM maps	8	1947, 2321, 2617, 9403, 10077, 10904, 19868B, 20552
IP maps	2	17988, 20552
Magnetic maps	10	1947, 2617, 3998, 5619, 7432, 8988, 10077, 10904, 19868B, 20552
Resistivity maps	2	19868B, 21948

7.3 150K & 50K Geological Mapping

Geological maps were prepared at 1:150,000 and 1:50,000 scale. The 1:150 000 geological map was drafted to provide regional context for more detailed mapping. This map was adapted from the 1:250 000

digital BCGS map of central BC (Massey et al., 2005) and modified with data compiled from new mapping, assessment reports and government publications. In particular, published outcrop maps, lithogeochemical data points and magnetic surveys, both airborne and ground-based, were used to fine-tune existing contacts.

During map compilation it was found that published geological maps and rock sample data were generally the most reliable sources of compiled information, especially for distinguishing "granitoid", "supracrustal" and "gabbroic" rocks. More detailed sub-division, for example "granitoid" into quartz-poor and -rich groups (*i.e.* monzonite, diorite vs. granite, granodiorite), was more reliably done with the magnetic data. Typically, the quartz-poor granitoids and gabbros showed the strongest magnetic response, whereas that of the quartz-rich granitoids and most supracrustals is more subdued. The only notable exception to this generalization appears to be the Twin Creek Succession, which also shows a strong magnetic response.

1:50,000 geological mapping in 2011 focused on the southern part of the Redton Property. Reconnaissance geological investigations of regional magnetic highs and soil sampling grids were also done. All mapping was done on Panasonic Toughbook laptop, linked to a GPS, with a GIS map base. Coordinates derived from the Toughbook GPS were cross-checked with a handheld Garmin GPS 60.

104 rock samples were collected by Equity from Redton South (Figure 3; Table 4), of which 99 were analysed, and marked in the field with pink and blue flagging, as well as etched metal tags. All samples were sent to ALS labs where they were split and pulverized to 85% passing 75 microns, and then analysed by aqua regia ICP-AES and ICP-MS. Gold (Au) was analysed by fire assay and ICP-AES. 17 rock samples were collected by Kiska and sent to ALS labs where they were split and pulverized to 85% passing 75 microns, and then analysed by aqua regia ICP-AE. Gold (Au) was analysed by fire assay and ICP-AES Sample descriptions and analytical certificates are attached as Appendices D and E respectively.

7.4 Soil and Stream Sediment Sampling

Sediment sampling done in 2011 included B-horizon (or "conventional") soils as well as stream sediments (or "silts"), and is summarized below as well as in Table 4.

7.4.1 Soils

2011 soil sampling targeted the B-horizon, which in the Redton-North to central area typically was 15-30 cm. In the South area B horizon typically occurs at depths of ~20–30 cm (Fraser, 1980). Exceptions include most of the larger valleys, which are covered in alluvium and sometimes till (e.g. Eagle-North), and the steeper hill sides, which are often covered by talus and other colluvium. Sample descriptions are attached in Appendix D.

At Redton North, 372 samples (357 + 15 QAQC) were collected over a single large grid spaced 400m with samples every 100m.

At Redton Central samples, described from N-S, were collected on a single traverse ("the narrows traverse", describing the narrow width of the claims in this area, 80 samples = 75 + 5 QAQC), along 500m spaced grids (509 samples = 486 + 23 QAQC) and along ridges and spurs in areas above treeline (139 = 130 samples +9 QAQC). The ridge and spur sampling immediately butted against the areas of Redton South explored by Equity.

At Redton South, samples were collected from five grids and one contour line referred to as, from north to south, Rottacker-North contour line, Rottacker grid, Halobia Creek grid, Nation-NW grid, Nation-SE grid and Heath-N grid. Sample descriptions are attached in Appendix D.

Sampling was done at ~100 m intervals on lines spaced ~400–500 m apart, resulting in collection of 2173 soils (+96 for QAQC) from ~227 line-km (Table 4). Soil samples were collected using a GeoTool or tree-planting shovel and placed in paper Kraft bags. The sampling locality was marked with orange flagging, Tyvek™ tags and a GPS point. Approximately every 20th sample was designated for QAQC (Quality Assurance and Quality Control), comprising alternately a field duplicate or a blank of silica sand.

Kiska's 1100 samples (= 1048 soils + 52 QAQC) were submitted to ALS labs for analysis by 35 element aqua regia ICP-AES and fire assay finish for Au. Equity Exploration's 1169 samples (= 1125 soils + 44 QAQC) were submitted to ALS labs for analysis by aqua regia ICP-AES and ICP-MS. Analytical certificates are attached in Appendix E.

Table 4: Summary of 2011 soil, stream sediment ("silt") and rock sampling

Prospect	Soil Grid/Contour	Soils (N)		Silts (N)	Rocks (N)
		Samples	*Duplicates and blanks*	*Samples*	*Samples*
Redton North	Grid	357	15		
Redton Central Narrows Traverse (N of Kwanika Creek)	Road and ridge traverse	75	5		
Redton Central grids	Grids	486	23		
Redton Central ridges	Ridge and spur	130	9		17
Contact Zone					21
Eagle-North					10
Falcon					4
Halobia Ck	Halobia Creek grid	188	7	4	3
Heath-North	Heath-N grid	198	5	9	34
Nation	Nation-NW grid	235	12	7	10
	Nation-SE grid	379	15	6	14
Scarp Face	Rottacker-N contour	49	2		
	Rottacker grid	76	3	5	
Sedlo Range				6	8
TOTAL		**2173**	**96**	**37**	**121**

7.4.2 Stream sediments ("silts")

Stream sediment ("silt") samples were collected as part of the prospecting, mapping or soil sampling activities. The aim of stream sediment sampling was to find a silt fraction within stream eddies. Unfortunately, this proved to be quite difficult as most streams were either fast-flowing and gravel-bearing, or stagnant and choked with organics. Nonetheless, stream sediments were collected and placed into Kraft bags, then dried in camp. Sampling sites were marked with orange flagging tape and Tyvek® tags. Sample descriptions are attached in Appendix D.

All 37 stream sediment samples (Figure 3) were submitted to ALS for analysis by aqua regia ICP-AES and ICP-MS. Analytical certificates are attached in Appendix E.

7.5 Line-cutting and IP/Resistivity & Magnetic survey

Line-cutting was done by Hendex Exploration Services of Prince George, BC, who used 3, 2-man crews to cut ~68.9 line-km of IP grid (63.7 km) and access trails (5.2 km). All lines were picketed with a hard-chain, at ~50 m along-slope intervals. Induced polarization (IP) and magnetic surveys were done over the cut lines by Scott Geophysics Ltd of Vancouver, BC. Procedures and results of the survey are attached in Appendices H (logistical and consultant reports), I (IP/Res data) and J (Magnetic data). The IP/Res survey was done with a pole-dipole array, "a" spacing of 200 m, at "n" separations of 1 to 6 in 400 m spaced lines. Readings were taking at 100 m intervals. These parameters will resolve chargeability-resistivity feature ~200 m in dimension. The depth penetration is between 400 and 500 m.

The on-line current electrode was located to the east of the current electrode for surveying of the Contact Zone grid, and to the west for the Eagle-North grid. A GDD Grx8 receiver and YxII transmitter were used for the IP survey. Readings were taken in the time domain using a 2 second on, 2 second off alternating square wave. The chargeability values plotted on the accompanying pseudo-sections (Appendix F) are for the interval 690 to 1050 ms after shutoff (midpoint 870 ms). Maps include those for n=1 and 2, and of the pant-leg filter of the IP and Res results. The pant-leg filter emphasizes defined, narrow, steeply-dipping sources. All images and contours are presented employing linear scales.

Plots are attached for n=1 and 2 and of the pant-leg filter of the IP and Res results (Appendix F). The pant-leg filter emphasizes defined narrow steeply dipping sources. Regular and stacked pseudo-section plots for IP and Res results are included also. All images and contours are presented employing linear scales.

Total field magnetometer readings were taken at 25 meter intervals. All readings were corrected for diurnal variations with a base station cycling at 10 second intervals. The results are presented as profiles on the pseudo-sections and as a contour plan of total magnetic field. Two Scintrex ENVI magnetometers were used for the magnetometer survey. GPS readings were taken with a Garmin 60CSx receiver/altimeter. The magnetic data display short-wave, near-surface effects most likely caused by local variations in cover thickness and possibly magnetic boulders in the cover till. The magnetics data is upward continued by 50, 100 and 100 m to reduce near surface effects (Appendix G). The Mag data is also presented using a linear scale while the shadow plot (200 m Upward Cont.) utilizes a histogram distribution.

8.0 PROPERTY GEOLOGY AND MINERALIZATION

1:150 000 (Figure 4) and 1:50 000 (Figure 5) geological maps for the Redton-South work area were compiled by modifying the BCGS digital map (Massey et al., 2005) with new data and maps published in assessment reports. The 1:50 000 map is focused on the Contact Zone and Heath-North prospects. Selected elements of the map are described below in terms of stratified units, intrusive units, structure, alteration and mineralization.

Bedrock exposure in the Redton area comprises, at most, ~1% of all surface area. Most of these exposures lie at the higher elevations, especially on hill tops and ridge crests, where they consist mostly of massive Hogem granitoids. Hill and ridge flanks typically feature a mixture of rubbly outcrop (Figure 6a) and colluvium. Valley bottoms mostly lack outcrops and are usually covered with thick A-horizon and/or till, although a few scattered, *in situ*, exposures may occur along river banks and lake shores.

8.1 Stratified Units

Exposures of Cache Creek Group, Chuchi Lake succession and an unnamed Cretaceous conglomerate are reported in the Redton area, but were not visited in 2011. Generalized descriptions of these units can be found in Massey et al (2005) or Nelson and Bellefontaine (1996).

The only stratified unit mapped in the 2011 field season is the Late Triassic Takla Group, which comprises ~10% of all bedrock in Redton-South and 70% of the stratified rocks. Some of the outcrops were visited in 2011 and ten samples were taken during mapping and prospecting activities. Both outcrops and samples consist predominantly of green-gray, fine-grained, volcanic and volcaniclastic rocks that likely comprise part of the Plughat Mountain succession. Takla Group rocks are, in many places, cut by ~1–2 mm wide carbonate veins (Figure 6b) and less abundantly flooded with quartz veins. A detailed description of the Takla Group is found in Nelson and Bellefontaine (1996).

8.2 Intrusive Units

Only two major units of intrusive rocks occur within the 2011 Redton study area, although these combine to form 85% of the bedrock. Both of these units belong to the Hogem batholith and are referred to below as “monzodiorite” and “granite”.

The Early Jurassic Hogem “monzodiorite” unit (“monzonite” in Nelson and Bellefontaine, 1996) is the most abundant and mineralized rock type in the Redton-South area, comprising ~75% of the bedrock and ~85% of the intrusive rocks and containing all of the BC MINFILE Cu-Au showings. In the Redton-South area, monzodiorite is divided among three, spatially separated, intrusions and two till-covered stocks. The three intrusions are called Falcon (~8 x 2 km), Mt Nation (~14 x 7 km) and Sedlo Range (~50 x 4 km) whereas the stocks are referred to as Eagle-NW (~1.5 x 1.5 km) and Eagle-NE (~2 x 2 km). Each of these intrusions is elongate in a NW–SE orientation. The Mt Nation monzodiorite is separated from the Falcon intrusion by a thin remnant of Takla Group and from the Sedlo Range intrusion by a younger sheet of granite, although they could all be connected at depth.

All monzodiorite intrusions are composite, containing one or more sub-units of monzonite, diorite and monzodiorite with lesser abundances of hornblendite and syenite. Relatively detailed mapping (1:50 000) of the Falcon monzodiorite shows that it comprises a diorite core with monzonite margins, along with scattered exposures of hornblendite (pods) and syenite (dykes?). Detailed mapping in the western half of the Mt Nation monzodiorite also suggests it comprises a diorite core with monzonite margins, the latter containing relatively large, mineralized, hornblendite pods.

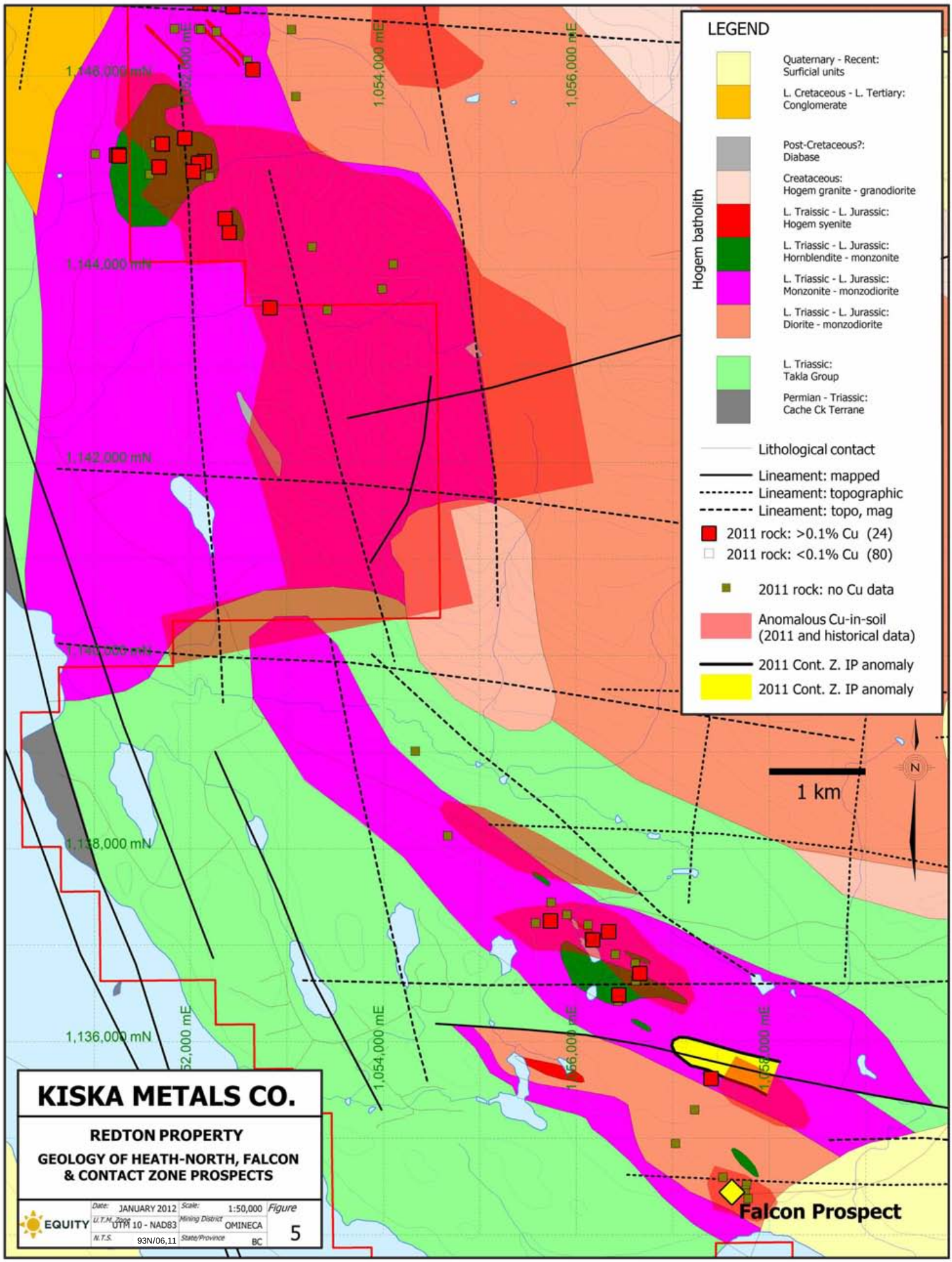
LEGEND
Quaternary - Recent:
Surficial units
L. Cretaceous - L. Tertiary:
Conglomerate
Hogem batholith
Post-Cretaceous?:
Diabase
Creataceous:
Hogem granite - granodiorite
L. Traissic - L. Jurassic:
Hogem syenite
L. Triassic - L. Jurassic:
Hornblendite - monzonite
L. Triassic - L. Jurassic:
Monzonite - monzodiorite
L. Triassic - L. Jurassic:
Diorite - monzodiorite
L. Triassic:
Takla Group
Permian - Triassic:
Cache Ck Terrane
Lithological contact
Lineament: mapped
Lineament: topographic
Lineament: topo, mag
2011 rock: >0.1% Cu (24)
2011 rock: <0.1% Cu (80)
2011 rock: no Cu data
Anomalous Cu-in-soil
(2011 and historical data)
2011 Cont. Z. IP anomaly
2011 Cont. Z. IP anomaly
1 km
N
1,146,000 mN
1,144,000 mN
1,142,000 mN
1,140,000 mN
1,138,000 mN
1,136,000 mN
1,054,000 mE
1,056,000 mE
1,058,000 mE
Falcon Prospect
KISKA METALS CO.
REDTON PROPERTY
GEOLOGY OF HEATH-NORTH, FALCON
& CONTACT ZONE PROSPECTS
EQUITY
Date: JANUARY 2012
Scale: 1:50,000
Figure
U.T.M. Zone: UTM 10 - NAD83
Mining District: OMINECA
N.T.S. 93N/06,11
State/Province: BC
5



Figure 6: Outcrop photographs showing (a) typical outcrop in Redton-South and (b) Takla Group volcanic with thin carbonate veins, as well as Mt Nation monzodiorite hosting (c) magnetite bleb, (d) epidote-rich vein with K-feldspar border, (e) epidote vein, and (f) K-feldspar veins with K-spar selvages.

All of the different rock types comprising the “monzodiorite” unit are mostly medium-grained, equigranular and massive, although in places a penetrative foliation is developed parallel to intrusive contacts (*i.e.* NW–SE trending). Typical mineral assemblages include K-feldspar, plagioclase, hornblende, biotite and locally, up to ~10 modal% magnetite (Figure 6c), the latter resulting in a strong magnetic response that can be used to trace unexposed intrusive contacts. Minerals of lesser to accessory abundance include quartz and apatite, as well as disseminated pyrite and, rarely, chalcopyrite. Monzodiorite is typically pinkish-grey whereas monzonite is a darker green and diorite lighter grey, presumably due to their relatively higher proportions of antiperthite + hornblende (in monzodiorite) and plagioclase (in diorite). Hornblendite forms pod-like bodies that are gradational with both monzonite and diorite, comprising a dark rock with lesser (*i.e.* ~10–20%) abundance of plagioclase, biotite and magnetite. Pods of hornblendite have been described from several prospects in Redton-South (Fraser, 1980; Toohey and Donkersloot, 1990) and in most cases are strongly correlated with mineralization (*e.g.* Halobia Creek, Heath-North showings).

The Hogem granite unit comprises the remaining ~10% of bedrock and ~15% of the intrusive rocks. The BCGS map suggests that it is Early Cretaceous in age, or some ~70 m.y. younger than the monzodiorite. Contact relations confirm the relative age relations for the most part, with granite hosting xenoliths of monzodiorite, although 2011 mapping also found a tonalite unit cut by Hogem monzodiorite. Hence, not all quartz-rich granitoids in the area necessarily post-date the monzodiorite.

The largest granite unit in the Redton South work area is a ~2.5 x 40 km sheet-like body that occupies a NW-trending valley, and is here referred to as the Ahdatay granite. This body is mostly unexposed and its extent inferred from a few scattered outcrops and a prominent magnetic low. The margins of this unit are intrusive into Hogem monzodiorite and show foliated to gneissic texture. Another, smaller granite plug occurs within the Mt Nation monzodiorite (Figures 4, 5).

Granite is typically more leucocratic than the monzodiorite, containing less antiperthite, biotite, hornblende and magnetite. Its deficiency in magnetite leads to a subdued magnetic response which contrasts markedly with the monzodiorite. Granite ranges from medium- to coarse-grained and equigranular to xenocrystic, the latter containing euhedral K-feldspar crystals up to ~2 cm in length. Penetratively foliated to gneissic granite was observed in several outcrops and helps define the Dia Lake shear zone.

8.3 Structure

Geological mapping and lineament analysis suggests there are four distinct groups of structures Figure 7a, b), two of which comprise ~90–95% of all lineament trace-km in Redton-South (Table 5). Each of these groups is described below, in approximate order of oldest to youngest.

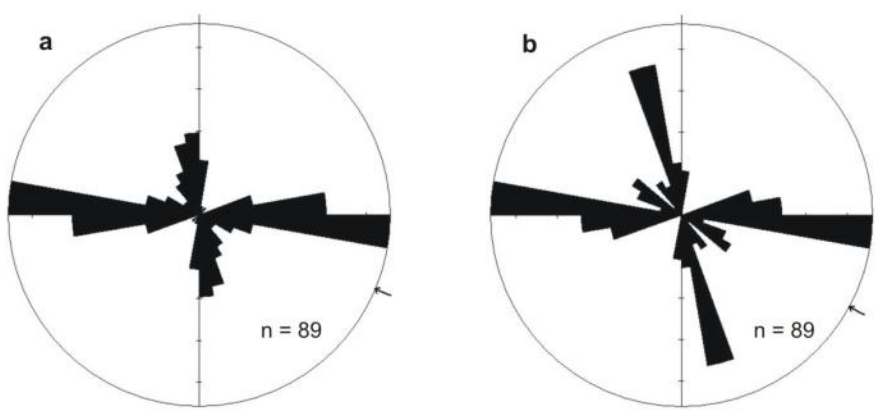

Figure 7: Rose diagrams showing (a) frequency and (b) length of faults and lineaments in the Redton-South area. Two of the four principal structural groups are obvious within (a) whereas the NW-trending Dia Lake shear zone is evident in (b). A fourth group of NE-trending structures is just visible in (a).

Table 5: Summary of lineaments

Group	Sub-Group	Lineaments	Length (km)			
		N	*Total*	*Ave*	*Max*	*% Total*
Dia L. SZ		1	43.4	n/a	n/a	
Sub-Total		**1**	**43.4**			**6.4**
N - S	NNW - SSE	13	157.8	12.1	51.4*	
	N - S	18	88.8	4.9	9.2	
	NW - SE	3	11.7	3.9	5.2	
Sub-Total		**34**	**258.2**			**38.2**
E - W	E - W	36	255.6	7.1	26.5*	
	WNW - ESE	10	59.2	5.9	13.5	
	ENE - WSW	5	54.8	11.0	15.8	
Sub-Total		**51**	**369.6**			**54.6**
NE - SW	NNE - SSW	2	3.6	1.8	2.1	
	NE - SW	1	2.0	2.0	2.0	
Sub-Total		**3**	**5.5**			**0.8**
TOTAL			**676.8**			**100.0**

The oldest structure in the Redton-South area is likely the “Dia Lake shear zone”, which is named and described here for the first time. This subvertical NW- to NNW-trending shear zone comprises a prominent topographic and magnetic lineament that is bound on either side by ductile fabrics, including penetrative igneous foliation, preferred orientation of tablet-shaped xenoliths and gneissic foliation. Ductile fabrics are suggestive of Early Jurassic shear deformation whereas the predominantly granitic composition of sheared rocks and low magnetic response suggest the shear zone is mostly inhabited by granite. An alternative interpretation is that the “Dia Lake shear zone” comprises only a granite sheet with strongly deformed margins. Within the project area, the Dia Lake shear zone is inferred to measure ~3.0–4.5 km wide and ~45 km long. Its orientation is parallel to many other Early Jurassic intrusive contacts and dykes in the project area (*e.g.* (Adamson, 1971; Bacon, 1972, 1975; Fraser, 1980; Paterson and Barrie, 1991; Toohey and Donkersloot, 1990).

Many other ~NNW- to ~N–S-trending structures, which collectively form the so-called “N–S” group (Table 5), lack correlation with ductile fabrics. This group includes the prominent Pinchi fault zone as well as many other apparently more brittle lineaments that cut through the intrusive bodies. These structures were identified through one or more of topographic lineament, magnetic lineament, VLF-EM conductors, scarps and joints, and collectively comprise ~38% of all lineament trace-km in the project area (Table 5). Faults of similar orientation are also described in several assessment reports (*e.g.* MacGregor, 1967 (Gatenby, 1971; MacGregor, 1967)). The structures in this group show an anomalously strong association with Cu-Au showings (see Relations between mineralization and structure p.27) and, in some places, trace poly-metallic soil anomalies. Their trend is locally parallel to intrusive contacts of the Hogem batholith and it is likely that they were active in the Early Jurassic, suggesting they are of similar age to the Dia Lake shear zone.

E–W-trending structures are the most predominant structural group within the Redton-South area, comprising ~55% of all lineament trace-km (Table 5). These structures are defined by joints, scarps, topographic lineaments and magnetic lineaments, and also trend broadly parallel to the long axes of Tchentlo and Chuchi lakes. Similar trending lineaments are described as faults in several assessment reports (*e.g.* MacGregor, 1967 (Bacon, 1969, 1970a, b; Garnett, 1978; Halleran, 1990; MacGregor, 1967), and appear to show sinistral (Halleran, 1990), dextral (Bacon, 1969, 1970a, b) or no offset. Major faults striking ENE have been mapped near the Heath showing (Garnett, 1978) and demonstrate apparent sinistral strike-slip movement with horizontal displacements of up to 6 km. Since the sinistral displacements seem to be greatest, it is possible that these are oblique-slip faults with normal displacement causing apparent dextral

offset. These structures cut through all lithological units in the work area and were therefore active as late as the Upper Cretaceous to Lower Tertiary. However, it is unclear if all ~E–W structures developed at this time or whether they are older, periodically re-activated, structures.

The third, and final, group of structures trends ~NE–SW and comprises just ~1% of all lineament trace-km in Redton-South. These structures were identified as topographic and magnetic lineaments, and are also described from the ROT showing (MacGregor, 1967). The orientation of these structures is perpendicular to the older NW-trending structures, and parallel to the so-called cross-arc structures.

8.4 Alteration, Veining and Hornblendite Pods

Alteration in the Redton-South area can be subdivided into pervasive and structurally-controlled types, both of which may be associated with veining. Pervasive alteration is related to regional metamorphism (Takla Group) and deuteric hydration (Hogem batholith), with neither presenting a particularly compelling interest from an exploration standpoint. The relatively more focussed and intense hydrothermal activity related to structurally-controlled alteration and veining, on the other hand, is more compelling. Elements of both alteration types are described below.

Takla Group rocks show regional metamorphism to zeolite- and greenschist-facies that suggests pervasive fluid flow at relatively low temperatures (<500°C), assuming that the protolith was pyroxene-bearing basalt. The diffuse flow of fluids through the Takla Group is unlikely to have resulted in significant mineralization. Lithologies of the Hogem Batholith show minor but pervasive alteration of hornblende and biotite to chlorite, as well as feldspar to sericite. Epidote occurs as either a replacement product of feldspar or in widely scattered veins (see next paragraph).

More focussed flow of deuteric fluids through the Hogem granitoids is expressed by epidote-rich veins (Figure 6d, e) with or without pervasive epidote alteration along their margins, K-feldspar-rich veins and selvages (Figure 6f) and fracture planes coated with biotite crystals. Epidote- and K-feldspar-rich veins are described in several published assessment reports as well (Leriche and Faulkner, 1992; Toohey et al., 1991). Most of these veins are single-generation and ~N–S to NW-trending, parallel to intrusive contacts and penetrative fabrics.

Magnetite-rich blebs and veins occur within Hogem monzodiorite, with the blebs especially showing clear late-magmatic texture (see Figure 6c). The blebs are therefore likely residual magmatic liquids whereas the veins could be as well; suggesting magnetite-associated sulphide mineralization is probably late-magmatic in origin. The most notable example of this type of mineralization are the magnetite-chalcopyrite fissure veins of the Heath prospect (Toohey et al., 1991).

Intense, structurally-controlled, sericite- and chlorite-alteration were found at four localities in the 2011 field season. Two of these locations lie near the Heath-North prospect, and comprise crumbly, strongly clay- and chlorite-altered, Mt Nation hornblendite–monzonite. The orientation of either structure controlling this alteration could not be determined. The two remaining localities comprise relatively pervasive sericitic alteration of monzodiorite associated with ~E–W trending lineaments and, in one case, a malachite showing.

Quartz veining and silicification occurs in scattered localities and, in places, appears to show a close link to mineralization. The best example of this is at the Falcon prospect, which features molybdenite- and chalcopyrite-bearing, massive to vuggy, quartz veins occurring along with pyrite veins. The orientation of these quartz veins is, unfortunately, not well-defined. Another example of quartz-related mineralization occurs at the Rottacker Creek (or B) showing, which comprises an intensely silicified, pyrite-rich, ~NNW-trending shear zone with chalcopyrite-bearing quartz and carbonate stringers (Gatenby, 1971; MacGregor, 1967). At Halobia Creek, a ~25 m wide, N-trending zone, with ~10–15 volume% strongly fractured and quartz vein-bearing rock (Leriche and Faulkner, 1992).

Strong carbonate veining is recognized from the Heath property (Toohey et al., 1991) and outcrops within the Pinchi fault zone. Some exposures in the Pinchi fault zone contain up to ~25 vol% carbonate veins. At the Heath property, localized very intense carbonate alteration occurs in close association with wallrock Pb-Zn-Ag-Au mineralization (Toohey et al., 1991)Hematite-coated fractures are widespread and abundant, and likely related to surficial weathering.

Hornblendite pods show gradational contacts and mineralogy with surrounding monzonitic rocks. Two possible origins are postulated. The high concentration of fluid-bearing minerals (*i.e.* hornblende) suggests a late origin and efficient concentration of deuteric fluids, whereas enrichment in compatible elements (*e.g.* Ni, Sc) and depletion in mobile elements (*e.g.* K, La) suggests an early-magmatic origin. A deuteric or late-magmatic origin is perhaps the most suitable explanation, since many of the typically "compatible" elements are, in fact, likely incompatible within a granitic system. Hornblendite pods were also described from the Halobia Creek claims and other places in the Hogem batholith (Fraser, 1980).

8.5 Mineralization

Mineralization styles within the project area include, from most prominent to least prominent, "calc-alkaline Cu ± Mo ± Au porphyry", "alkalic Cu-Au porphyry" and "other". Each is described further below.

Cu ± Mo ± Au porphyry is present at the Falcon prospect. This porphyry system is hosted by a composite monzonite–diorite unit that is cut by pyrite, quartz and, less abundantly, carbonate veins. Molybdenite and chalcopyrite crystals occur on the margins of pyrite and quartz veins. The host granitoids consist of equigranular Hbl Bt diorite (or "granodiorite" in 2007, 2008 drill logs) that is cut by equigranular–porphyritic Hbl monzonite. Alteration is predominantly chloritic and, to a lesser extent, phyllic, along with less abundant and patchy potassic and epidote-rich zones. This prospect was drilled by Geoinformatics in 2007 and 2008 (Bidwell et al., 2009; Worth and Bidwell, 2008), with both drill programs intersecting ~200+ m intervals of sub-economic to economic Mo ± Cu mineralization (Bidwell et al., 2009; Worth and Bidwell, 2008). In total, 10 holes were drilled.

Alkalic Cu-Au porphyry-type mineralization is the most widespread in the project area, with showings observed at the Heath-North, Halobia Creek and Contact Zone prospects. Showings that comprise the Heath-North prospect were examined in 2011 and consist of malachite- and chalcopyrite-bearing Hbl monzonite–hornblendite spread over a ~500 x 1000 m area. Mineralized samples comprise an estimated <1% of all outcrops and mineralized rocks typically contain <0.5% malachite + chalcopyrite. In the Halobia Creek area, examination of the HAL-4 showing found malachite-stained fractures associated with sericitically-altered diorite exposed on a prominent ~E–W trending escarpment. The Hal showing, which also comprises part of the Halobia Creek prospect, contains malachite-filled shear zones with 0.2–1.0% Cu as well as associated Au and Ag values (Leriche and Faulkner, 1992). The Contact Zone prospect also features pyrite ± chalcopyrite, malachite-bearing fractures and joints occurring within monzodiorite host rocks, as described in previous work as well (Bacon, 1969). Sulphide-bearing quartz stringers and pods are reported for several other prospects, including Nation (Rottacker Creek showing), Halobia Creek and Contact Zone (Bacon, 1969; Gatenby, 1971; Leriche and Faulkner, 1992). These reports suggest a close association between this style of mineralization and the chalcopyrite- and malachite-coated fractures described below, as well as possible associations between mineralization and ~N–S trending structures.

Integration of 2011 field observations with published assessment reports therefore suggests that alkalic Cu-Au showings comprise irregular stringers, fracture-controlled veinlets, stockwork and disseminations of pyrite, chalcopyrite and malachite. Veins may consist entirely of sulphide and magnetite, as they do at the Heath prospect (up to ~40 cm wide), or contain carbonate, quartz, epidote and/or chlorite. Vein orientations range from ~NW–SE to ~N–S, parallel to intrusive contacts and structures inferred to have been active during emplacement of Hogem monzodiorite. Host rocks show mostly propylitic alteration with less abundant and more localized patches of phyllic or carbonate alteration. Carbonate-altered host rocks are also associated with Pb and Zn mineralization. These occurrences comprise either small-scale examples of alkalic porphyry-type mineralization or, more optimistically, the peripheral parts of larger systems.

Alaskitic granite (or leucogranite) with molybdenite has been reported from the HALO claims (Fraser, 1980), as well as the BURN claims located just north of the 2011 project area (i.e. in "Redton-North"). The showing on the HALO claims comprises trace amounts of disseminated molybdenite within alaskitic granite. The showing on the BURN claims is described as trace molybdenite occurring within locally coarse-grained, and "quite dramatic" alaskite (Hylands, 1979), p. 8). In both cases, the authors conclude that these occurrences are uneconomic in nature.

8.6 Relations between mineralization and structure

Several different analyses suggest that the "~N–S" structural group, which mostly comprises structures trending N–S to NNW, shows the strongest Cu-endowment of the three main structural groupings. These analyses are described below.

Preferred association of Cu-Au showings to structures can be evaluated by comparing the measured distances of "known showings" to lineaments with that obtained from a random distribution of "showings" (Table 6). In this case, the known showings are BC MINFILE Cu-Au occurrences, of which there are 15 in Redton-South, whereas the random showings were derived by generating random UTM coordinates within the space inhabited by the 15 MINFILE showings. Results suggest anomalous proximity of most MINFILE showings to structures and an especially strong association with the N–S to NNW group (N = 8 compared to N = 5 for random). The spatial association between mineralization and ~N–S structures is also supported by field observations, with several work programs revealing similar associations in outcrop (Gatenby, 1971; Hylands, 1979; MacGregor, 1967).

Associations with NE-trending structures are also stronger than predicted from a random distribution. In general, NE-trending structures appear to be scarce in the project area, possibly because they are minor elements that are only mapped out near mineral showings. The spatial association between mineralization and ~E–W structures is weaker than average, although the 2011 IP/Res survey suggests otherwise. The Dia Lake shear zone also has less association with mineral showings than predicted from the random distribution.

Table 6: Relations between lineament groups and Cu-Au porphyry showings in Redton-S

Lineament Grp	Line-km	Cu-Au to Nearest Struct		Random to Nearest Struct	
	km	*N*	*Ave D to Struct (km)*	*N*	*Ave D to Struct (km)*
E-W	370	5	0.1	8	1.8
N-S	258	8	0.1	5	0.6
NE	6	2	0.1	0	0.1
Dia Lake SZ	43	0	n/a	1	0.3

9.0 SURFACE GEOCHEMISTRY

9.1 Quality Assurance and Quality Control (QAQC)

Sampling for QAQC was done as field duplicates (soil samples only), field blanks (soil samples only), lab duplicates, lab blanks and lab standards. In general, the QAQC procedures suggest mostly reproducible, precise and accurate analyses, with a nugget effect for Au and possibly somewhat high Ag values.

Field duplicates comprise two soil samples collected at the same site, and so they reflect the homogeneity of the soil. Average percent differences between original and duplicate are ~10–15% for most elements except Au (56%), S (18%), W (18%) and Mn (17%). For S, W and Mn, however, removal of the highest outlier brings the mean to ≤15% difference. Hence, only Au shows a pronounced difference in abundance between samples collected from the same site, consistent with the widely reported nugget effect.

Field blanks consist of silica sand with low abundances of all assayed elements, inserted into sample shipments in the field. Values and standard deviations of all elements are generally low, with a few scattered higher values that likely fall in the range of statistical probability. There is one blank from Redton South, however, that shows relatively high abundances of several elements, suggesting it was either contaminated in the field or the lab.

Duplicate analyses of sample pulps by ALS (*i.e.* lab duplicates) shows that the second analysis always falls within the expected range of error for all elements, indicating high precision of data.

Lab blanks show that ~0.5% of the elements analysed slightly exceed abundances expected from a blank, suggesting either slight contamination or random secular variation.

Analysis of lab standards shows that precious and base metals of interest in this study (Au, Cu, Mo) were mostly assayed accurately, with only a few slightly low Mo values reported in the data. Analysis of path-finder elements (Pb, W, Zn) was mostly accurate as well, except for Ag which assayed high at low abundances. Elements analysed with relatively low accuracy include Bi, Nb and Se.

9.2 Rock

Rock samples comprise a mixture of grab and float samples, many of which were selected due to the presence of visible mineralization; rock sample descriptions are attached in Appendix D. A summary of prospects and rock types sampled is presented in Table 7.

17 samples of Hogem granitoid were collected from Redton Central along ridges and spurs. An area close to (~400m east of) the plotted North Kwanika MINFILE occurrence ("Good Old Lorne") shows Au, Mo, Pb, (+/-Cu, Zn) anomalous soil. Rock sample M411101 from this area shows 1.8 g/t Au, 138 g/t Ag, and 703 ppm Pb. ~600 m to the west, perhaps within the North Kwanika occurrence, rock sample M411110 shows 0.39 % Cu and 3.3 g/t Ag. A single rock sample along a ridge 2 km west of the North Kwanika Occurrence, (sample M411107) shows 0.48 g/t Au, 3.5 g/t Ag, and 0.09 % Cu.

The most intense sampling was done at the Heath-North prospect, with 34 samples (30 granitoids) collected. The central part of this prospect consists mostly of monzonite–hornblendite with scattered malachite-chalcopyrite mineralization. Whole rock samples contain between 94–7940 ppm Cu and 2–288 ppb Au. Strong positive correlations ($r^2 \geq 0.7$) occur between Cu-Au-Ag (mineralizing fluid?), S-As (sulphide?) and Fe-V-Co (magnetite) (Table 8). Pb-Zn show moderately strong correlation with each other ($r^2 = 0.6$) and strong negative correlation with Fe-V-Co. Principle component analysis suggests that >80% of the variance in the 11-element system shown in Table 8.

Table 8 can be explained by four components; (1) Cu-Au-Ag-Fe-V-Co ("Cu-Au magnetite"), (2) Cu-Au-Ag-As-S (Cu-Au sulphide), (3) Mo-As-S ("molybdenite") and (4) Mo.

Table 7: Summary of 2011 rock sampling

Prospect	**Hogem batholith**					**Takla Volc**	**Qtz Vein**
	Diorite	*Monzonite*	*Hblendite*	*Granite*	*Other/Undefined*		
Redton Central	6			2	9		
Contact Zone	11	7		1	2		
Eagle-North	6	1	1		1	1	
Falcon	3			1			
Halobia Ck	2			1			
Heath-North	7	11	11	1		4	
Nation	6	3		2	2	4	2
Scarp Face							
Sedlo Range		5			1	1	1
TOTAL	35	27	12	6		10	3

Table 8: Select interelement correlations in rocks from the Heath-North prospect

	Au	Ag	As	Co	Cu	Fe	Mo	Pb	S	V	Zn
Au	1										
Ag	0.79	1									
As	0.10	-0.06	1								
Co	0.46	0.38	-0.24	1							
Cu	0.55	0.91	-0.22	0.41	1						
Fe	0.37	0.28	-0.34	0.92	0.28	1					
Mo	-0.14	-0.24	0.19	-0.05	-0.31	-0.28	1				
Pb	-0.31	-0.12	0.13	-0.84	-0.17	-0.76	0.03	1			
S	-0.01	-0.05	0.82	-0.27	-0.14	-0.39	0.03	0.18	1		
V	0.40	0.27	-0.35	0.92	0.26	0.99	-0.24	-0.78	-0.43	1	
Zn	-0.16	-0.21	-0.16	-0.46	-0.27	-0.33	-0.10	0.63	-0.18	-0.25	1

Select samples from the more northerly and southerly parts of the Heath-North prospect are less mineralized, containing <4000 ppm Cu and <60 ppb Au. Inter-element correlations are strong for Cu-Au-Ag-Fe-V ± Co (Co shows moderate strong correlation) (Table 9), suggesting a link between mineralization and magnetite content. Strong correlations also occur between Mo-As-S ± Zn, whereas Zn and As show moderately negative correlation with Co and V. Principal components comprise (1) Cu-Au magnetite, (2) Cu-Au-Mo sulphide and (3) molybdenite.

21 samples of Hogem granitoid were collected from the Contact Zone prospect, most from the central part but also a few to the southeast (N = 3) and northwest (N = 2). Sparse sampling in these outlying areas was mostly due to decreased bedrock exposures, which is unfortunate given the marked chargeability anomaly located in SE Contact Zone. The one sample (L642011) collected within ~200 m of this chargeability high, however, returned an intriguing ~0.32% Cu, 22 ppb Au and 5.5 ppm Ag. Samples from the central part of the Contact Zone contain between 182–6080 ppm Cu and 2–82 ppb Au. Strong correlations occur between Cu-Au-Ag-As-S ± Zn, which is somewhat similar to the central Heath-North zone. Moderately strong correlations also occur for Fe-V-Co (Table 10).

Table 9: Select interelement correlations in rocks collected from Redton Central

	Au	Ag	As	Co	Cu	Fe	Mo	Pb	S	V	Zn
Au	1										
Ag	0.97	1									
As	-0.10	-0.09	1								
Co	-0.24	-0.22	-0.27	1							
Cu	-0.03	-0.06	-0.10	0.47	1						
Fe	0.06	0.03	-0.27	0.58	0.24	1					
Mo	0.72	0.74	-0.14	0.11	-0.02	0.31	1				
Pb	0.95	0.99	-0.10	-0.27	-0.11	-0.03	0.74	1			
S	0.42	0.29	-0.15	0.03	0.40	0.12	0.18	0.24	1		
V	-0.08	-0.11	-0.21	0.53	0.13	0.97	0.16	-0.15	0.01	1	
Zn	-0.16	-0.14	-0.28	0.70	0.41	0.55	-0.14	-0.21	-0.04	0.47	1

Table 10: Select interelement correlations in rocks collected from the northern margin of the Heath-North prospect

	Au	Ag	As	Co	Cu	Fe	Mo	Pb	S	V	Zn
Au	1										
Ag	0.79	1									
As	-0.19	0.23	1								
Co	0.61	0.24	-0.19	1							
Cu	0.95	0.87	-0.06	0.56	1						
Fe	0.82	0.47	-0.21	0.88	0.82	1					
Mo	-0.24	0.10	0.98	-0.16	-0.16	-0.24	1				
Pb	-0.03	0.23	0.12	-0.58	-0.01	-0.41	0.04	1			
S	0.05	0.33	0.95	0.07	0.13	0.04	0.95	-0.01	1		
V	0.78	0.29	-0.51	0.87	0.68	0.92	-0.49	-0.43	-0.24	1	
Zn	-0.23	0.17	0.77	-0.34	-0.05	-0.23	0.69	0.51	0.65	-0.54	1

Table 11: Select interelement correlations in rocks from the Contact Zone prospect

	Au	Ag	As	Co	Cu	Fe	Mo	Pb	S	V	Zn
Au	1										
Ag	0.96	1									
As	0.92	0.91	1								
Co	0.27	0.20	0.31	1							
Cu	0.96	0.98	0.90	0.36	1						
Fe	0.10	0.05	0.01	0.68	0.21	1					
Mo	0.17	0.32	0.04	-0.37	0.25	-0.04	1				
Pb	0.34	0.40	0.31	-0.29	0.31	-0.28	0.20	1			
S	0.73	0.72	0.74	0.73	0.77	0.38	-0.06	0.01	1		
V	-0.40	-0.46	-0.49	0.34	-0.34	0.66	-0.21	-0.41	-0.12	1	
Zn	0.64	0.65	0.59	0.30	0.62	0.03	0.17	0.48	0.62	-0.43	1

Two grab samples collected from the same area in the Sedlo Range prospect merit more attention. One of these samples (L647570) shows the highest-grade poly-metallic mineralization discovered at Redton South in 2011, including 0.94% Cu, 140 ppb Au, 14.2 ppm Ag and 159 ppm Mo. The second sample (L647571) contains 0.35% Cu, 169 ppb Au and 4.0 ppm Ag.

The mixed and rounded nature of float on the Eagle-North, coupled to the lack of outcrop, is consistent with BCGS mapping showing the entire prospect is covered in till. Prospecting identified diorite float with 0.16% Cu and hornblendite with 37 ppb Au.

Only barren samples were collected from the Nation, Halobia Creek and outer Falcon prospects.

9.3 Soil

The 2011 soil sampling program was designed to evaluate some of the under-explored portions of the Redton Property in order to refine targets for more advanced exploration. Work was done in one discrete area at the northern end of the property, and a relatively continuous area stretching from the centre of the property to the southern end.

The 2011 soil sampling program identified several soil anomalies that are summarized in Table 12 and described below in more detail. Physical soil and terrain characteristics specific to each grid are summarized in Table 13. The collected soils are mostly B-horizon with a few exceptions. In general, from the Redton Central and Redton South areas, the high plateau-like areas yielded the best B-horizon soils whereas samples collected from valley bottoms were less clearly B-horizon soils, often containing some A-horizon as well. Samples taken on steep slopes, like those from the Rottacker contour and Rottacker grid and areas of Redton Central, likely comprise significant proportions of talus fines. At the Redton North grid, soils were more consistently B-Horizon except at the highest elevations. Strong correlations of Mo and Ag (0.97), Au and Ag (0.81), Mo and Au (0.80) occur in the soils taken in 2011 over the entire Redton property (Table 15).

Anomalous areas of selected metals (Ag, As, Au, Co, Cu, Fe, Mo, Pb, W, Zn) were identified by first plotting the 80th and 95th percentiles of the historical (1970–2010) and new 2011 soil data (Table 13). The values of these percentiles are somewhat different, most likely due to the improvement in analytical precision and accuracy over time. Anomalies on soil grids were then defined by searching for (a) strings of five samples where at least 60% have selected metal abundance >80th percentile, and (b) repetition of similar anomalies on adjacent lines so that the entire anomalous area includes at least 15 sample locations (i.e. with 9 samples showing values >80th percentile). Presence of higher concentrations of >95th percentile points may have been interpreted as in anomalies even though there were less than 15 sample locations in all. Also, smaller anomalies may have been noted in areas of sampling at the edges of grids or off-grid, e.g. along ridges or contours, or in grids with lines spaced greater than 400 m. Multi-element anomalous samples may have been noted as well if interpreted to be of interest, e.g. highly anomalous yet discrete samples. The anomalies defined by this procedure are briefly described below and shown in Figures 8–21 (sample locations, Cu, Mo, Au, Zn, Pb, As respectively).

Soil geochemistry (1100 samples) was completed over the north and central blocks of the property, identifying several new soil geochemical anomalies (Figure 3). Most anomalies show >80th percentile Cu, Mo, Au, Pb, Zn, and As (Table 12).

Redton North polymetallic soil anomalies include Tak North (1000m N of the Tak MINFILE occurrence plotted location), Duckling (1500m NE of Tak). These multielement anomalies seem to straddle the contact between the Hogem batholith (mainly monzonite) and Takla Group undifferentiated volcanics, and may be in a zone of mixing between the two units. Early Cretaceous granites occur in part of the Tak North anomaly. The Duckling anomaly may also partly follow a drainage (Duckling Creek) though does not seem to be wholly controlled by topography. Tak North also has anomalous Cu and Mo continuing N from the main anomaly. Drilling by Placer Dome occurred in 1991 (three holes) about 1200 m SE of the centre of the Duckling anomaly. Follow up work could include mapping, prospecting, additional soil sampling, and drilling. Tak North seems draped across a high onto the margins of a magnetic high. Duckling sits in a relatively low area. Another smaller anomaly east of Duckling sits in a mag depression. The polymetallic anomalies in this Redton North grid area seem to form a group trending E-W to NE-SW.

Redton Central multielement soil anomalies include Lin 2011, N of Kwanika Creek, and Ruby Wren, Chachalaca, Burn West, and Good Old Lorne, all S of Kwanika Creek (Figure 3).

The Lin 2011 soil anomaly occurs on the N side of Kwanika Creek, ~900 m SW of the plotted location of the Lin 18 MINFILE occurrence. This is a seven sample soil anomaly along a line of samples taken beside a relatively new forestry road, ~ 2500 m NE of two old drillholes named Kwanika-1 and Kwanika-2 (however, data is lacking for these two drill data points), and is in an area near but NE of IP lines conducted in mid-2000s by Geoinformatics. This anomaly is shown to be entirely in Hogem granite on the 1:100000 BCGS bedrock map. Mo, Zn, Pb, and As are anomalous here. It is thought that the anomaly lies within a till covered area.

The Ruby Wren soil anomaly is ~ 2000 m NE of the Swan MINFILE occurrence. It is a NNE-SSW trending anomaly, the main anomaly is ~ 2600m long x ~ 500 m wide. Ruby Wren seems to continue ~ 1000 m to NNE as smaller discontinuous multielement anomalies. The anomaly is entirely within Hogem rocks, and entirely within a magnetic high. Magnetics appear to show NNE trending lineaments in this area.

The Chachalaca soil anomaly is ~ 3300 m NW of Burn MINFILE occurrence and is SE of Ruby Wren. It is a NNE-SSW or N-S trending anomaly, the main anomaly is ~ 2300 m long x ~ 500 m wide. Smaller discontinuous anomalies continue off to SSW for ~ 2500 m. Chachalaca is entirely within Hogem rocks, entirely within a magnetic high. Magnetics appear to show NNE trending lineaments in this area.

The Burn West soil anomaly is ~ 1700 m SW of the Burn MINFILE occurrence and ~ 1800 m NNW of North Kwanika MINFILE occurrence. Burn West is on the shoulder of a magnetic high, in Hogem monzonite, and close to (within 1000 m of) the contact with Takla group rocks to the E.

The Good Old Lorne soil and rock sample anomaly is ~ 1200 m E of Kwanika North MINFILE occurrence. It is within a magnetic low and is within Hogem rocks, shown on 1:100000 scale BCGS geology map to be on the contact of massive monzonite and granite. In 2011 fieldwork, this area was thought to be a fault trending roughly NE. Soil samples taken in the vicinity of this anomaly had poor soil development, possibly resulting in enrichment in metals relative to better developed soils, however, both a soil sample and a rock sample taken at this location show 1.8 g/t Au.

Sampling of the Heath-North grid helped to define two polymetallic anomalies (Heath-CN, Heath-Sat) as well as high background As-in-soil values (7 ± 4 ppm). The Heath-CN anomaly contains relatively high Cu-Zn- and Pb-in-soil, and is continuous with a historical Cu-in-soil anomaly defined by Teck Cominco (Toohey and Donkersloot, 1990). The elevated Cu-in-soil values appear restricted to the monzonite sub-unit of the Mt Nation monzodiorite, whereas the Zn- and Pb-in-soil anomalies stretch further north. The Heath-Sat (Sat = satellite) anomaly comprises coincident elevations of Cu-, Mo- and Pb-in-soil values that measures ~2.0 x 1.1 km, is open to the north, and appears to follow a ~N–S trending, topographic-magnetic, lineament. On a whole, samples taken from the Heath-North grid show strong (r^2 >0.7) to moderate correlations (0.5 < r^2 < 0.7) for Fe-V-As-Co ± Zn (magnetite?), as well as Ag-S (Table 14).

Over half of all 2011 Equity soil samples were collected from the Nation-SE (N = 376) and Nation-NW (N = 235) grids, which together comprise the mostly unexplored Nation prospect. Samples from the Nation-SE grid generally contain high abundances of Fe and Co, and show strong to moderate correlations among Fe-V-Co-Zn ± Cu-As (Table 15). More importantly, sampling of this grid defined two poly-metallic soil anomalies (“NatSE-Main”, “NatSE-East”). The NatSE-Main anomaly is defined by coincident and parallel trending zones of elevated Au-, Pb-, Zn- and As-in-soil, as well as two smaller, cross-cutting, zones with relatively high Cu. Collectively, this Au-Pb-Zn-As±Cu zone measures ~3.6 x 0.8 km and trends ~NW–SE, parallel to the long axis of the host monzodiorite intrusion. The adjacent NatSE-East anomaly, which measures ~2.1 x 0.6 km, is formed by coincident Cu-, Zn- and As-in soil anomalies that are also aligned along a ~NW–SE trend. It is important to note, however, that both anomalies occur on the more elevated portion of the grid whereas the remaining (i.e. non-anomalous) samples were collected from lower down. Both anomalies could therefore be marking differences in soil development, rather than bedrock composition.

The Nation-NW grid is most notable for elevated Au-in-soil anomalies, which occur in two broad areas that appear to follow ~E–W trending lineaments. The northern area contains an average of ~24 ppb Au with a high standard deviation (~64 ppb), indicating a strong positively skewed distribution. The southern area has slightly lower Au-in-soil (average = ~18 ppb Au) and smaller standard deviation (~27 ppb Au). The area between the northern and southern Au-in-soil anomalies contains three small (<1.4 x 0.4 km), spatially separate, areas with elevated Cu, Zn and Pb. The grid as a whole shows strong to moderate correlations between elements in the Fe-V-Co-Zn (magnetite?), Ag-Cu-S (chalcopyrite?), Pb-Zn-As-Co, and Mo-Fe-Cu-As suites (Table 16).

Sampling of the Halobia Creek grid defined three separate anomalies (Halobia, Halobia-GoldRidge, Halobia-West), as well as moderate to strong correlations for Fe-V-Cu-Zn (Table 17). The Halobia anomaly consists of coincident, elevated, Mo-, Pb- ± Cu-in-soil values that define the western extent of a historic soil anomaly first defined in the early 1970’s (Adamson, 1971; Dirom, 1972; Fraser, 1980; Leriche and Faulkner, 1992; Pardoe and Garratt, 1991). The Mo-in-soil values of this anomaly are especially high. The Halobia-GoldRidge anomaly consists only of elevated Au-in-soil values that form an ~E–W trending, ~4.5 x 0.6 km anomaly in the center of the Halobia Creek grid. The Halobia-West anomaly is a small (~1.1 x 0.6 km) coincident Cu-, Mo- and Pb-in-soil anomaly.

Sampling on the Rottacker grid defined a small, poly-metallic, soil anomaly that is here referred to as "Scarp Face", to distinguish it from the "Rottacker showing" located ~15 km to the southeast. The Scarp Face anomaly is open to the NE–NW, and comprises a ~1.3 x 1.2 km zone with elevated Cu-, Mo-, Au-, Pb- and Zn-in-soils. The Rottacker contour soil line, which extends to the NW from the Scarp Face anomaly, also contains elevated Mo- and Pb-in-soils. It should be noted, however, that most soils collected from the Rottacker grid and contour line likely contain a significant component of talus fines, which tend to be enriched in metals relative to better developed soils.

Table 12: Summary of anomalies identified in the 2011 soil sampling program (n.a. = not anomalous)

Anomaly	**Grid Location**		**Peak values**					
	NAD83Z10 Easting	*NAD83Z10 Northing*	*Cu (ppm)*	*Mo (ppm)*	*Au (ppb)*	*Zn (ppm)*	*Pb (ppm)*	*As (ppm)*
Tak North	357400–359100	6175,900–6177,400	450	21	230	161	89	33
Duckling	359,200 – 359,900	6176,700 – 6178,200	159	6	41	108	13	9
Lin 2011	354,100 – 354,900	6160,400 – 6160,900	n.a.	49	n.a.	116	35	14
Ruby Wren	354,100 – 355,000	6153,300 – 6155,800	576	8	10	104	72	17
Chachalaca	355,900 – 356,800	6153,800 – 6156,100	541	10	16	140	505	13
Burn West	357,700 – 358,400	6150,800 – 6152,600	290	22	13	83	28	7
Good Old Lorne	359,900 – 360,400	6149,800 – 6150,100	522	1260	1770	97	316	n.a.
Heath-CN	361,900 – 363,700	6129,500 – 6131,300	2610	n.a.	n.a.	228	25.1	26.6
Heath-Sat	363,500 – 364,600	6130,600 – 6132,700	2280	29.4	n.a.	n.a.	29.4	13.8
NatSE-Main	368,400 – 371,200	6131,100 – 6133,500	n.a.	n.a.	121	181	55	25.2
NatSE-East	371,000 – 372,700	6130,900 – 6132,600	552	n.a.	n.a.	205	n.a.	29.8
Nation-NW northern	364,300 – 367,300	6136,700 – 6137,700	n.a.	n.a.	509	n.a.	n.a.	n.a.
Nation-SW southern	364,900 – 368,300	6135,000 – 6135,700	n.a.	n.a.	205	n.a.	n.a.	n.a.
Halobia	362,300 – 363,900	6145,500 – 6147,000	533	114.5	n.a.	n.a.	64.1	n.a.
Halobia-West	359,400 – 360,000	6145,900 – 6147,000	442	11.25	n.a.	n.a.	31.3	n.a.
Halobia GoldRidge	359,100 – 363,500	6146,000 – 6146,600	n.a.	n.a.	143	n.a.	n.a.	n.a.
Scarp Face	356,500 – 357,700	6147,700 – 6149,000	321	15.8	53	149	23.9	n.a.

Table 13: General characteristics of B-horizon, soil samples

Sampling Area	Soil		Terrain	
	Color	*Texture*	*Ave Slope*	*Comments*
Redton North Grid	Dark	Pebbly sand ± organics	Steep	Varied terrain from alpine to forest to swamps
Redton Central Grids	Dark	Pebbly - silty sand, also silty organics	Moderate	Varied terrain from alpine to forest to swamps
Redton Central Ridges	Dark	Pebbly - silty sand	Moderate to steep	Alpine, talus
Rottacker-N Contour	Dark	Silty organics	Steep	Forest, talus
Rottacker Grid	Dark	Pebbly sand ± organics	Very steep	Forest, talus
Halobia Creek Grid	Dark	Pebbly - silty sand	Steep	Forest, alpine
Nation-NW Grid	Dark + Rusty	Pebbly - silty sand	Moderate	Forest
Nation Grid	Dark ± Rusty	Pebbly - silty sand	Flat	Forest, some swamp
Heath-N Grid	Dark	Pebbly sand ± organics	Moderate	Forest, alpine

Table 14: Percentile (%ile) abundances of selected elements from the 2011 and historical Redton-South soil grids

Data Set	N	%ile	Ag	As	Au	Co	Cu	Fe	Mo	Pb	W	Zn
2011 Redton (All soils)	2167		*ppm*	*ppm*	*ppb*	*ppm*	*ppm*	*%*	*ppm*	*ppm*	*ppm*	*ppm*
		99	1.5	17.4	74	36	547	6.8	33.3	53.8	<5	149
		95	0.8	9.4	22	23	231	5.4	10.0	19.0	<5	97
		80	0.4	5.0	8	14	91	4.2	3.1	10.0	<5	65
2011 Redton- (Redton South soils)	1129	99	1	20.2	63	37	619	6.53	30.8	22.2	1	164
		95	1	10.7	23	26	258	5.33	8.5	12.7	1	107
		80	<1	5.4	9	15	92	4.22	2.5	8.2	<1	68
Historical (Redton-South soils	2198 - 6036	99	7	51.8	55	38	511	6.56	58.9	37.5	13	261
		95	2	25.4	10	27	261	5.11	23.0	20.1	4	158
		80	1	12.8	5	17	105	4.20	5.0	12.0	1	101

Table 15: Select interelement correlations in soils for all Redton soils sampled in 2011

	Au	*Ag*	*As*	*Co*	*Cu*	*Fe*	*Mo*	*Pb*	*S*	*V*	*Zn*
Au	*1*										
Ag	*0.81*	*1*									
As	*0.00*	*0.03*	*1*								
Co	*0.10*	*0.11*	*0.32*	*1*							
Cu	*0.08*	*0.12*	*0.19*	*0.37*	*1*						
Fe	*0.08*	*0.09*	*0.34*	*0.67*	*0.28*	*1*					
Mo	*0.80*	*0.97*	*0.01*	*0.12*	*0.12*	*0.11*	*1*				
Pb	*0.35*	*0.44*	*0.09*	*0.13*	*0.15*	*0.11*	*0.42*	*1*			
S	*0.15*	*0.22*	*0.04*	*0.16*	*0.29*	*0.05*	*0.19*	*0.12*	*1*		
V	*0.02*	*0.01*	*0.18*	*0.55*	*0.21*	*0.83*	*0.03*	*0.04*	*-0.05*	*1*	
Zn	*0.05*	*0.08*	*0.40*	*0.64*	*0.31*	*0.55*	*0.07*	*0.19*	*0.12*	*0.38*	*1*

Table 16: Select interelement correlations in soils from the Heath-North prospect

	Au	Ag	As	Co	Cu	Fe	Mo	Pb	S	V	Zn
Au	1										
Ag	-0.06	1									
As	-0.18	0.27	1								
Co	0.00	0.40	0.48	1							
Cu	0.12	0.36	0.11	0.39	1						
Fe	0.00	0.14	0.60	0.64	0.10	1					
Mo	0.12	0.26	0.07	0.20	0.39	0.00	1				
Pb	0.04	0.32	0.46	0.48	0.21	0.45	0.29	1			
S	-0.04	0.66	0.08	0.28	0.45	-0.05	0.42	0.18	1		
V	0.03	0.02	0.40	0.54	0.02	0.92	-0.07	0.32	-0.14	1	
Zn	-0.12	0.34	0.60	0.65	0.16	0.58	0.00	0.43	0.12	0.45	1

Table 17: Select interelement correlations in soils from the Nation-SE prospect

	Au	Ag	As	Co	Cu	Fe	Mo	Pb	S	V	Zn
Au	1										
Ag	0.07	1									
As	0.02	0.34	1								
Co	0.03	0.36	0.42	1							
Cu	0.03	0.69	0.32	0.47	1						
Fe	0.03	0.21	0.44	0.66	0.35	1					
Mo	0.00	0.38	0.40	0.31	0.35	0.29	1				
Pb	0.15	0.27	0.42	0.22	0.26	0.20	0.24	1			
S	0.05	0.38	0.05	0.01	0.26	-0.05	0.34	-0.07	1		
V	0.02	0.12	0.40	0.55	0.29	0.71	0.13	0.22	-0.28	1	
Zn	0.10	0.45	0.42	0.70	0.60	0.62	0.28	0.41	-0.01	0.55	1

Table 18: Select interelement correlations in soils from the Nation-NW prospect

	Au	Ag	As	Co	Cu	Fe	Mo	Pb	S	V	Zn
Au	1										
Ag	-0.01	1									
As	-0.01	0.40	1								
Co	0.17	0.33	0.50	1							
Cu	0.01	0.57	0.50	0.59	1						
Fe	0.09	0.21	0.59	0.72	0.56	1					
Mo	0.01	0.41	0.57	0.41	0.68	0.64	1				
Pb	0.20	0.41	0.53	0.54	0.45	0.37	0.24	1			
S	-0.03	0.51	0.38	0.43	0.55	0.28	0.48	0.28	1		
V	0.09	0.16	0.31	0.67	0.41	0.85	0.37	0.35	0.12	1	
Zn	0.08	0.25	0.46	0.64	0.35	0.40	0.18	0.55	0.41	0.28	1

Table 19: Select interelement correlations in soils from the Halobia Ck prospect

	Au	Ag	As	Co	Cu	Fe	Mo	Pb	S	V	Zn
Au	1										
Ag	-0.04	1									
As	-0.06	0.04	1								
Co	0.17	0.13	0.10	1							
Cu	0.09	0.35	0.06	0.46	1						
Fe	0.07	0.06	0.17	0.74	0.27	1					
Mo	0.11	0.15	0.05	0.17	0.27	0.05	1				
Pb	0.06	0.08	0.03	0.13	0.22	0.06	0.45	1			
S	0.01	0.33	0.11	0.03	0.17	-0.07	0.18	0.05	1		
V	0.13	0.10	-0.05	0.65	0.19	0.87	-0.02	0.04	-0.05	1	
Zn	-0.01	0.13	0.29	0.67	0.33	0.52	0.32	0.19	0.07	0.29	1

9.4 Stream Sediment ("Silt")

Stream sediments sampled in 2011 (Figures 8–21) helped bridge a relatively unsampled area in the south–central part of the Redton property to more abundant historical sampling to the north and south. Historical silt geochemistry data, which was mostly generated through mineral exploration, from the Redton property was used to calculate the 99th, 95th, 80th and 50th percentiles for several selected elements (Table 18).

The maximum values for selected precious and base metals in 2011 stream sediment samples are presented in Table 18 and compared to the 50th, 80th, 95th and 99th percentile for regional data. In general, the 2011 stream sediments are relatively barren with maximum values exceeding the regional 95th percentile only for Zn. The remaining maxima fall between the 80th to 95th (Ag, Au, Cu, Mo) or 50th to 80th (As, Co) percentiles.

There are numerous strong ($r^2 \geq 0.7$) to moderate ($0.5 \leq r^2 < 0.7$) inter-element correlations in the suite of stream sediments collected in 2011 (Table 19). It is likely that the relatively small sample size (N = 35) plays a role in the number of correlations observed, and that this number would decrease with increasing numbers of samples analyzed. On a regional scale (i.e. using the regional data set), stream sediments show strong correlations between Ag-Au-Cu-Pb-Zn as well as Co-Fe-V. These two suites of correlated elements may be linked to base + precious metal and magnetite mineralization respectively.

Table 20: Comparison of max 2011 silt-in-stream values against percentiles from the regional Redton data

Data Set	N	%tile	Ag	As	Au	Co	Cu	Mo	Pb	W	Zn
			ppm	*ppm*	*ppb*	*ppm*	*ppm*	*ppm*	*ppm*	*ppm*	*ppm*
Redton-S 2011	38	Max	0.5	7.1	24	15	199	7	15.3	1	126
Regional	572 - 1303	99th	1.6	31	371	38	567	42	37	13	310
		95th	0.9	17	105	32	226	16	19	5	122
		80th	0.3	8	20	23	105	5	12	2	85
		50th	0.1	4	4	15	64	2	6	1	64

Table 21: Select interelement correlations in silts from Redton-South

	Au	Ag	As	Co	Cu	Fe	Mo	Pb	S	V	Zn
Au	1										
Ag	0.07	1									
As	0.04	0.01	1								
Co	-0.03	0.10	0.37	1							
Cu	0.17	0.56	0.46	0.52	1						
Fe	-0.09	0.03	0.41	0.73	0.65	1					
Mo	0.36	0.48	-0.16	-0.09	0.49	0.03	1				
Pb	-0.13	0.33	0.25	0.17	0.56	0.41	0.06	1			
S	-0.03	0.33	-0.23	-0.11	0.00	-0.39	0.12	-0.14	1		
V	-0.05	0.13	0.43	0.53	0.75	0.92	0.10	0.47	-0.32	1	
Zn	-0.22	0.35	0.62	0.64	0.55	0.51	-0.04	0.38	0.10	0.38	1

10.0 GEOPHYSICS

The 2011 IP/Res survey focussed on two prospects: Contact Zone and Eagle-North (Figure 3). Results from this survey are presented below, with pseudo-sections and maps shown in Appendices I and J.

10.1 Contact Zone grid

The chargeability values from the Contact Zone grid comprise three populations; most n=1 values fall in a non-anomalous background range of 4-6 mV/V with a second group around 25 mV/V, while the smallest set clusters around 40 mV/V. Anomalies in the latter group are mapped near the SW end of lines 600N–1400N with a somewhat weaker extension along line 1800N. The best locations are along line 1000N stations 1300E–1550E and line 1400N stations 1275E–1525E. Weaker but still important chargeabilities are mapped to their SW while possible recurrences of sources of higher chargeability are postulated further SW off the grid. The anomalous zone is open to the SE and NW where lines 2200N–4600N were offset to the NE (and therefore not covering a possible extension of the main anomaly). The weaker values mapped to the NE of the main anomaly along lines 1400N and 1800N (10-16 mV/V range) continue to the NW along lines 2200N–4600N. The first impression is therefore that the main and weaker anomalies are caused by formational sources.

The resistivity data also display several populations (see n=2 histogram, Appendix F). Low near-surface (n=1) values (<15 ohm*m) are visible near the centre of the northernmost lines. They correlate with low lying areas along these lines and most likely reflect wet cover material like till. A zone of relatively resistive material (>2000 ohm*m) runs slightly obliquely across the grid; from the NE end of line 600N to line 4600N station 2200E (see pseudo-sections, Appendix F). A second more resistive zone (up to 6000 ohm*m) is mapped along the NE side of the grid. The continuous pattern of resistivities from line to line, including that of low values along the SW side of the grid, strongly suggests that they reflect formational sources rather than large alteration zones. Resistivity low values correlate with the main chargeability anomaly.

The magnetic data displays a wide range in values from 53,730 to 66,030 nT. Most values cluster around 57,000 nT with the anomalous high values correlating with the main chargeability anomaly in the SW. Pyrrhotite present in the host-rock may be the cause of both anomalies, as it has a stronger intrinsic chargeability than magnetite. A mixture of magnetite and sulphides (e.g. pyrite or chalcopyrite) can also be the source, which seems more likely given what is known of the local geology. The anomalous zone runs a bit oblique within a Jurassic monzodiorite. The weaker magnetic anomalies mapped further to the NW fall all within this monzodiorite, and may reflect magnetite for there's a lesser association with elevated

chargeabilities. The magnetic high is on the regional airborne magnetic map cut-off directly SE of the grid indicating a dramatic change in percentage magnetic material in that direction.

In summary, a chargeability anomaly up to 250 m in width is mapped in the southern part of the grid. It correlates with low resistivity and high magnetic values. It runs somewhat oblique in a wide monzodiorite and may reflect anomalous material in a large cross fault within it, or in a differentiated intrusive phase. It also may represent an unmapped sedimentary unit containing magnetic and chargeable minerals. The source of the chargeability high (coming close to or is at surface) can be a mixture of magnetite and sulphides (pyrite or chalcopyrite) or pyrrhotite. The peak values of the chargeability anomaly appear too high to be only caused by magnetite. The zone is up to 250 m wide but the chargeable material may not be distributed equally throughout.

10.2 Eagle-North grid

Chargeabilities on the Eagle-North grid display low background values between 3.0 and 9.4mV/V (mean=5.9, SD=1.6mV/V). The values vary smoothly along the lines with the highest readings measured in the NW. The filtered IP output suggests two populations around 5.0 and 6.5mV/V. There is not much change in values from surface down to n=6. It has to be emphasized that these are typical background values, the weak variations suggesting small changes in chargeable material.

Resistivities show a similar narrow range of relatively low values from 60 to 1188 ohm*m (mean= 480, SD=291 ohm*m). The filtered data suggest several populations but it is not clear if this reflects variations between rock types or between cover till and low resistivity bedrock. The highest population is clustered near 650 ohm*m.

These chargeability and resistivity values are caused by non-anomalous sources. It is not clear if this reflects very thick cover till or a combination of till over bedrock units with similar electrical parameters.

The magnetic data displays a wide range in values from 55,842 to 59,354 nT. Two populations are suggested clustering around 56,400 and 57,200 nT respectively. Two magnetic highs are detected roughly centered near UTM 370,825E-6,119,765N and 373,430E-6,120,700N. They are open to the north and south and are thought to reflect intrusive plugs. The sources may not come to surface, as suggested by the abundant till noted in the area. A somewhat defined peak is mapped along the southernmost line (00N) at station 4875E. There is no obvious correlation between the magnetic and IP/Res data suggesting that the sources of the magnetic anomalies do not reflect hydrothermal alteration of interest

In summary: A small survey over the Eagle-North grid did not detect anomalous chargeabilities or resistivities. This likely reflects thick till cover over two small intrusive plugs. Given the likely depth to bedrock (>400-500 metres), no further work is recommended.

11.0 DISCUSSION AND CONCLUSIONS

Highlights of the 2011 Redton North work program include several poly-metallic soil anomalies, namely Tak North and Duckling. Follow-up work at Redton North should include analysis of the 2011 work in the context of past work, and development of drill targets. Importantly, prospects not examined in 2011, e.g. Takla Rainbow, should not be overlooked in future work. An example of future work could include following up the interesting zone of anomalous Cu and Mo trending N from Tak North with prospecting, mapping, and sampling. Also, tying the Tak North anomaly into the Tak anomaly (through desktop work and if needed added field work) to gain an overall understanding of the area would be most beneficial. Overall, the very extensive Redton database should be examined and holes should be filled in, for instance the area along the west boundary of the property, north of the Lin 2011 anomaly (described below) all the way to the northern border of the property should be looked at, and if data is sparse, ridge and spur soil sampling, and prospecting and mapping should be undertaken.

Highlights of the 2011 Redton Central work program include several poly-metallic soil anomalies and one anomalous rock coinciding with anomalous soils. Each of these findings is described below from north to south.

The Lin 2011 Mo, Pb, Zn anomaly should be followed up with additional soil sampling and also should be analysed in the context of past work (e.g. IP lines, soil geochemistry, drilling). Work should be done to determine if this anomaly is within an area of glacial till cover, and if so the extent of till cover should be mapped since there is the possibility of till masking geochemical signatures. It may be that this anomaly is on the extreme northern edge of a till covered area around Kwanika Creek, and perhaps additional anomalous areas to the south are under cover. The presence of the Kwanika Deposit just to the south of the property boundary here makes this area important.

The Ruby Wren, Chachalaca, and Burn West anomalies occurring in the Hogem Batholith should be studied further. Next steps here could include structural analysis of the area, follow up prospecting and mapping in and around the anomalies, and if warranted, some drilling. North of these anomalies lies a lower elevation area of what may be till covered rocks. This area should not be ignored; the lack of definitive results from 2011 soil sampling may be due to till cover. Follow up in this area could include additional geophysics, or drilling (e.g. drilling the 2010 AeroTEM anomalies). The presence of the Kwanika Deposit just to the west of the property boundary here makes this area important.

The Good Old Lorne anomaly, with the notable 1.8 g/t Au sample in both rock and soil, should see follow up as well. This area should have additional soil sampling in all open directions and in areas of rock exposures mapping and prospecting should occur. A hypothesis that anomalous soil samples a few kilometres to the north join with this area should be tested. IP (possibly affected by magnetite in Hogem rocks?) and perhaps drilling could be undertaken here too. In this vicinity, the North Kwanika MINFILE occurrence was not specifically located in 2011 and could be followed up on in future work; it may be that Good Old Lorne is at or very near the actual (vs. the plotted) location for this North Kwanika occurrence.

Highlights of the 2011 Redton South work program include delineation of (a) a fault-parallel IP/Res anomaly (Contact Zone prospect) within the same intrusion that hosts the Falcon prospect, (b) widespread, hornblendite-associated, chalcopyrite and malachite mineralization at the Heath-North prospect, and (c) several poly-metallic and gold-only soil anomalies. Each of these findings is described below in the context of its host prospect and in an approximate order of highest- to lowest-priority in terms of follow-up work.

The Falcon prospect is still considered the highest priority target within the Redton-South area, with drilling in 2007 and 2008 indicating significant intersections of Mo ± Cu mineralization. Although this prospect was only sporadically visited in 2011, further work is recommended based on historical results (Bidwell et al., 2009).

The two next-most compelling prospects are Contact Zone and Heath-North. The former comprises an unexposed, ~250 x >800 m high chargeability/low resistivity feature that trends ~110° and is open to the SE. Host rocks show a strong magnetic response and likely comprise part of the same monzodiorite intrusion

that hosts the Falcon prospect. The long axis of this IP anomaly follows an ~ESE–WSW trending fault, suggesting it is structurally controlled. A grab sample with 0.3% Cu was collected ~200 m south of the feature, and results from a 1970 geochemical survey (Sinclair, 1970) indicate up to ~350 ppm Cu in overlying soils. Possible sources of this IP anomaly include magnetite-sulphide vein(s) or pyrrhotite. Recommended work includes detailed mapping and soil sampling (possibly with deep penetrating geochemical methods for covered bedrock in ESE), additional IP to the southeast, and diamond drilling.

Work on the Heath-North prospect defined a ~500 x 1000 m zone of minor malachite-chalcopyrite mineralization within hornblende-rich monzonite to hornblendite. Grab samples contain up to 0.8% Cu and show strong correlation between Cu-Au-Ag whereas a coincident Cu-Zn-Pb-As soil anomaly (Heath-CN) contains up to 2610 ppm Cu and 72 ppb Au. This association of Cu-mineralization with monzonite–hornblendite is somewhat reminiscent of the Lorraine prospects, where several alkalic Cu-Au porphyry systems occur within a composite syenite–pyroxenite complex. Recommended work includes an IP survey, possibly with follow-up diamond drilling.

The Heath-Sat prospect is another compelling anomaly made in 2011 program, comprising a ~2.0 x 1.1 m coincident Cu-Mo-Pb-As soil anomaly located ~1.5 km northeast of Heath-North. This soil anomaly overlies, and trends parallel to, a ~N–S topo-mag lineament. Detailed mapping and soil sampling will be required to advance this prospect to a stage where an IP/Res survey may be considered.

Soil sampling near the Halobia Creek prospect confirmed the extensive Cu- and Mo-in-soil anomaly described in previous assessment reports (Dirom, 1972; Fraser, 1980; Leriche and Faulkner, 1992; Pardoe and Garratt, 1991), and defined two additional soil anomalies (Halobia-GoldRidge; Halobia-West) to the west. Previous geological mapping (Fraser, 1980) has shown that the Halobia prospect is also associated with monzonite–hornblendite, so that it may also share similarities to Lorraine. Location of this prospect at the contact between Sedlo Range monzodiorite and country rock volcanics is also favourable. An IP/Res survey should be done in this area.

New soil sampling also identified poly-metallic soil anomalies on the Nation-SE and Rottacker (Scarp Face anomaly) grids. The two Nation-SE anomalies trend ~NW–SE, parallel to the trend of the host monzodiorite sheet but also parallel to the trend of a prominent ridge in the area. Samples taken from down below the ridge, where the ground is notably more swampy and forested, are generally non-anomalous. It is therefore possible that the Nation-SE anomalies reflect a difference in soil composition rather than bedrock (i.e. higher B/A-horizon ratio for anomalous samples). A more detailed study of soil profiles, coupled with additional soil sampling, prospecting and geological mapping, is recommended for future work.

The Scarp Face anomaly is small and poly-metallic, and occurs on a steep slope covered in colluvium. It is likely that all soil samples contain significant proportions of talus fines, which are typically preferentially enriched in metals. Since the anomalous values at Scarp Face are typically somewhat low, falling within the 80th to 95th percentile, it is deemed unlikely that this anomaly reflects *in situ* bedrock mineralization. Future work should start with developing a slope-parallel soil profile.

The outcrop that yielded the most strongly-mineralized grab sample from the 2011 Redton South program lies in the Sedlo Range area (0.94% Cu, 140 ppb Au, 14.2 ppm Ag, 159 ppm Mo) and should be re-visited, with the aim of conducting more prospecting and mapping in the immediate area. A follow-up soil sampling program should also be considered pending results of the geological investigation.

Respectfully submitted,

Ronald Voordouw
EQUITY ENGINEERING LTD.
Vancouver, British Columbia
January 3/2012

Kelly Franz
Rimfire Minerals Corporation.
Vancouver, British Columbia
May 3, 2012

Appendix A: Bibliography

Adamson, R. S., 1971, Geochemical report on Noble Mineral Claims, B.C. Ministry of Energy, Mines and Petroleum Resources Assessment Report 3611, p. 14.
Bacon, W. R., 1969, Geochemical, geophysical and geological report, B.C. Ministry of Energy, Mines and Petroleum Resources Assessment Report 1947, p. 17.
Bacon, W. R., 1970a, Geological, geochemical, geophysical report on the HI claim groups I, II and III, B.C. Ministry of Energy, Mines and Petroleum Resources Assessment Report 2617, p. 18.
Bacon, W. R., 1970b, Geophysical report on the HI claim groups I, II and II, Tchentlo Lake, B.C. Ministry of Energy, Mines and Petroleum Resources Assessment Report 2321, p. 18.
Bacon, W. R., 1972, Geochemical and geophysical report on the Rode Claim Group, B.C. Ministry of Energy, Mines and Petroleum Resources Assessment Report 3774, p. 15.
Bacon, W. R., 1975, Geochemical and geophysical report on the Burn #1 group, B.C. Ministry of Energy, Mines and Petroleum Resources Assessment Report 5619, p. 19.
Bidwell, G., 2010, Airborne geophysics (Electromagnetic & magnetic survey), B.C. Ministry of Energy, Mines and Petroleum Resources 31933, p. 66.
Bidwell, G., Trott, M., and McQuinn, R., 2009, Field evaluation report on porphyry copper-gold and molybdenum deposit targets: soil and silt geochemistry, diamond drilling, B.C. Ministry of Energy, Mines and Petroleum Resources Assessment Report 31012, p. 281.
Bidwell, G., and Worth, A. W., 2006, Geological data compilation and geophysical report on the Takla Redton project (2005 program), B.C. Ministry of Energy, Mines and Resources Assessment Report 28264, p. 225.
Buckley, P., and Peters, A. J., 1981, Geochemical and geophysical report: JP#1 mineral claim, B.C. Ministry of Energy, Mines and Petroleum Resources Assessment Report 9403, p. 20.
Buskas, A. J., and Bailey, D. G., 1992, Summary report of 1990 and 1991 exploration programs on the Takla-Rainbow property, B.C. Ministry of Energy, Mines and Petroleum Resources Assessment Report 22372, p. 364.
Campbell, C., 2001, British Columbia prospectors assistance program, B.C. Ministry of Energy, Mines and Petroleum Resources Report PAP 01-44 p. 21.
Campbell, C., 2007, Assessment report of soil sampling, line cutting and ground magnetic orientation survey, B.C. Ministry of Energy, Mines and Petroleum Resources Assessment Report 29436, p. 22.
Carter, N. C., 1991, Report on an airborne geophysical survey of the NATION 8 - 18, 28 and 19 - 27, 29, 30 mineral claims, Nation Lakes area, B.C. Ministry of Energy, Mines and Petroleum Resources Assessment Report 21551, p. 40.
Database, M., 2005, B.C. Ministry of Energy, Mines and Petroleum Resources http://www.em.gov.bc.ca/Mining/Geolsurv/Minfile/search/default.htm.
Dirom, G. E., 1972, Geochemical survey, Halobia Property, B.C. Ministry of Energy, Mines and Petroleum Resources Assessment Report 3774, p. 14.
Dummett, H. T., and Allan, J. F., 1969, Geological and geochemical report on the Heath Copper Prospect, B.C. Ministry of Energy, Mines and Petroleum Resources Assessment Report 1965, p. 28.
Forster, C. N., 1990, Assessment report on the Falcon Property, B.C. Ministry of Energy, Mines and Petroleum Resources Assessment Report 20825, p. 59.
Franz, K., and Voordouw, R., 2011, 2011 assessment report on the Redton property, B.C. Ministry of Energy, Mines and Petroleum Resources Assessment Report 32504, p. 60.
Fraser, B. M., 1980, Geological, geochemical report on the HALO 1 Mineral Claim, B.C. Ministry of Energy, Mines and Petroleum Resources Assessment Report 8988, p. 38.
Garnett, J. A., 1978, Geology and mineral occurrences of the southern Hogem batholith, B.C. Ministry of Mines and Petroleum Resources, Bulletin 70, p. 73.
Gatenby, L. B., 1971, Report on Rottacker Creek property, British Columbia Ministry of Energy, Mines and Petroleum Resources Assessment Report #3407, p. 12.
Halleran, A. A. D., 1990, Geology and geochemical report on the Falcon property, B.C. Ministry of Energy, Mines and Petroleum Resources Assessment Report 20272, p. 28.
Hallof, P. G., and Mullan, A. W., 1973, Report on the induced polarization and resistivity survey on the Heath and Cat claims, B.C. Ministry of Energy, Mines and Petroleum Resources Assessment Report 4672, p. 37.

Hylands, J. J., 1979, Geochemical and geophysical report on part of the Burn Claim Group, B.C. Ministry of Energy, Mines and Petroleum Resources Assessment Report 7432, p. 81.

Hylands, J. J., 1980, Placer Development Limited Exploration Department percussion drilling report on part of the Burn Claim Group, B.C. Ministry of Energy, Mines and Petroleum Resources Assessment Report 7898, p. 9.Inglis, W. L., 1970, Geochemical Survey: Heath Copper NS claims, B.C. Ministry of Energy, Mines and Petroleum Resources 2799, p. 7.

Leriche, P. D., and Faulkner, R., 1992, Geological and geochemical report on the HAL Property, B.C. Ministry of Energy, Mines and Petroleum Resources Assessment Report 22588, p. 55.

Livgard, E., 1971a, Geologic report on Heath Copper Property, B.C. Ministry of Energy, Mines and Petroleum Resources Assessment Report 3200, p. 28.

Livgard, E., 1971b, Report on magnetic survey of Heath Copper Property, B.C. Ministry of Energy, Mines and Petroleum Resources Assessment Report 3201, p. 37.

MacGregor, D. D., 1967, Geochemical - geological report on the B Nos. 1 - 20 mineral claims, B.C Ministry of Energy, Mines and Petroleum Resources Assessment Report 1064, p. 13.

MacIntyre, D. G., 2004, Geological report on the Takla Rainbow property, Twin Creek area, Omineca Mining Division, North Central British Columbia, Unpublished report prepared for Rainbow Gold Resources Ltd.

MINFILE Detail Report, BC Geological Survey, Ministry of Energy, Mines & Petroleum Resources, MINFILE Number: 093N 009

MINFILE Detail Report, BC Geological Survey, Ministry of Energy, Mines & Petroleum Resources, MINFILE Number: 093N 067

MINFILE Detail Report, BC Geological Survey, Ministry of Energy, Mines & Petroleum Resources, MINFILE Number: 093N 107

Massey, N. W. D., MacIntyre, D. G., Desjardins, P. J., and Cooney, R. T., 2005, Digital geology map of British Columbia: Tile NN10 Central BC, B.C. Ministry of Energy, Mines and Petroleum Resources Geofile 2005-6.

Monger, J. W. H., 1975, Upper Paleozoic rocks of the Atlin terrane, Geological Survey of Canada Paper 74-47.

Nelson, J. L., and Bellefontaine, K. A., 1996, Geology and Mineral Deposits of North-Central Quesnellia; Tezzeron Lake to Discovery Creek, Central British Columbia, British Columbia Ministry of Energy, Mines and Petroleum Resources Bulletin 99, 115 p.

Pardoe, A. J., and Garratt, G. L., 1991, Geological mapping, prospecting and stream sampling on the HAL Group, Halobia Creek, B.C, B.C. Ministry of Energy, Mines and Petroleum Resources Assessment Report 21734, p. 25.

Paterson, W., and Barrie, C. T., 1991, Assessment report on diamond drilling on the Phil A claim group, Ahdatay Lake, BC, BC Ministry of Energy, Mines and Petroleum Resources Assessment Report 20943, p. 137.

Peters, A. J., and Buckley, P., 1982, Geophysical report; OVB group of mineral claims, B.C. Ministry of Energy, Mines and Petroleum Resources Assessment Report 10904, p. 16.

Peters, A. J., Bulmer, W. E., and Buckley, P., 1982, Geochemical and geophysical report, OVB group of mineral claims, B.C. Ministry of Energy, Mines and Petroleum Resources Assessment Report 10077, p. 23.

Sinclair, A. J., 1970, Report on a soil geochemical survey, BAL Group, B.C. Ministry of Energy, Mines and Petroleum Resources Assessment Report 2729, p. 53.

Terrane, 2009, Terrane Metals Corp. News Release dated October 13, 2009.

Toohey, J. R., and Donkersloot, P., 1990, Geological, geophysical and geochemical assessment report: Heath #1, 2, 3, 13, 21, 22 and 23 claims, B.C. Ministry of Energy, Mines and Petroleum Resources Assessment Report 20552, p. 199.

Toohey, J. R., Donkersloot, P., Cartwright, P., and Cormier, M., 1991, Induced polarization and diamond drilling on the Heath claims, B.C. Ministry of Energy, Mines and Petroleum Resources Assessment Report 21948, p. 114.

Warren, L. B., 2000, Bor project 2000: prospecting & geochem report, B.C. Ministry of Energy, Mines and Petroleum Resources Assessment Report 26451, p. 45.

Williams, S. P., Ballantyne, B., Balma, R., Bellefontaine, K. A., Dunn, C., Ferri, F., Grant, J., Plouffe, A., Shives, R. B. K., Sibbick, S., and Struik, B., 1996, Quesnel Trough: a digital suite of geoscience information (NTS map sheets 093K, 093N, 093O, 093J & 094C), BCMEMPR Open File 1996-19/GSC Open File 3273.

Worth, T., and Bidwell, G., 2006, Geological data compilation, geophysical surveys, prospecting, interpretation and probabilistic targeting for porphyry deposits, B.C. Ministry of Energy, Mines and Petroleum Resources 28264, p. 225.

Worth, T., and Bidwell, G., 2007, Field evaluation report on porphyry copper deposit targets, B.C. Ministry of Energy, Mines and Petroleum Resources 29011, p. 584.

Worth, T., and Bidwell, G., 2008, Field evaluation report on porphyry copper-gold and molybdenum deposit targets: geological mapping, soil geochemistry, geophysics (IP), diamond drilling, B.C. Ministry of Energy, Mines and Petroleum Resources 29891, p. 399.

Appendix B: Claim Data

Claim Name	Tenure Number	Owner	Issue Date	Good To Date	Area (Ha)
cs001	501115	Redton Resources Inc.	12-Jan-05	April-01-13	456.826
cs004	501239	Redton Resources Inc.	12-Jan-05	April-01-13	456.821
cs005	501270	Redton Resources Inc.	12-Jan-05	April-01-13	456.821
HS007	501320	Redton Resources Inc.	12-Jan-05	April-01-13	456.585
cs006	501324	Redton Resources Inc.	12-Jan-05	April-01-13	456.587
cs007	501354	Redton Resources Inc.	12-Jan-05	April-01-13	456.586
cs008	501374	Redton Resources Inc.	12-Jan-05	April-01-13	456.582
cs009	501406	Redton Resources Inc.	12-Jan-05	April-01-13	456.58
cs010	501421	Redton Resources Inc.	12-Jan-05	April-01-13	456.577
cs011	501447	Redton Resources Inc.	12-Jan-05	April-01-13	456.573
cs012	501491	Redton Resources Inc.	12-Jan-05	April-01-13	420.038
HS013	501498	Redton Resources Inc.	12-Jan-05	April-01-13	456.346
cs013	501512	Redton Resources Inc.	12-Jan-05	April-01-13	456.348
cs014	501547	Redton Resources Inc.	12-Jan-05	April-01-13	419.887
cs015	501582	Redton Resources Inc.	12-Jan-05	April-01-13	456.314
cs016	501606	Redton Resources Inc.	12-Jan-05	April-01-13	438.052
cs017	501641	Redton Resources Inc.	12-Jan-05	April-01-13	438.048
cs018	501675	Redton Resources Inc.	12-Jan-05	April-01-13	437.824
HS019	501690	Redton Resources Inc.	12-Jan-05	April-01-13	456.101
cs019	501691	Redton Resources Inc.	12-Jan-05	April-01-13	437.818
cs020	501715	Redton Resources Inc.	12-Jan-05	April-01-13	456.105
cs021	501735	Redton Resources Inc.	12-Jan-05	April-01-13	455.861
cs022	501748	Redton Resources Inc.	12-Jan-05	April-01-13	455.962
cs023	501759	Redton Resources Inc.	12-Jan-05	April-01-13	455.86
cs024	501777	Redton Resources Inc.	12-Jan-05	April-01-13	455.859
HS025	501788	Redton Resources Inc.	12-Jan-05	April-01-13	455.857
cs025	501790	Redton Resources Inc.	12-Jan-05	April-01-13	455.857
cs026	501804	Redton Resources Inc.	12-Jan-05	April-01-13	455.852
cs027	501814	Redton Resources Inc.	12-Jan-05	April-01-13	455.846
028	501833	Redton Resources Inc.	12-Jan-05	April-01-13	455.619
cs029	501851	Redton Resources Inc.	12-Jan-05	April-01-13	455.62
cs030	501867	Redton Resources Inc.	12-Jan-05	April-01-13	455.618
cs031	501883	Redton Resources Inc.	12-Jan-05	April-01-13	455.617
HS031	501890	Redton Resources Inc.	12-Jan-05	April-01-13	455.614
cs032	501896	Redton Resources Inc.	12-Jan-05	April-01-13	455.616
HS032	501902	Redton Resources Inc.	12-Jan-05	April-01-13	455.378
CS033	501919	Redton Resources Inc.	12-Jan-05	April-01-13	455.375
CS034	501935	Redton Resources Inc.	12-Jan-05	April-01-13	455.378

Claim Name	Tenure Number	Owner	Issue Date	Good To Date	Area (Ha)
	501957	Redton Resources Inc.	12-Jan-05	April-01-13	455.377
HS037	501982	Redton Resources Inc.	12-Jan-05	April-01-13	455.371
CS036	502011	Redton Resources Inc.	12-Jan-05	April-01-13	455.483
CS037	502040	Redton Resources Inc.	12-Jan-05	April-01-13	455.196
CS038	502057	Redton Resources Inc.	12-Jan-05	April-01-13	455.601
CS039	502080	Redton Resources Inc.	12-Jan-05	April-01-13	455.639
CS040	502094	Redton Resources Inc.	12-Jan-05	April-01-13	437.589
CS041	502107	Redton Resources Inc.	12-Jan-05	April-01-13	456.056
CS042	502124	Redton Resources Inc.	12-Jan-05	April-01-13	456.317
CS043	502142	Redton Resources Inc.	12-Jan-05	April-01-13	456.763
CS044	502159	Redton Resources Inc.	12-Jan-05	April-01-13	456.972
CS045	502179	Redton Resources Inc.	12-Jan-05	April-01-13	457.474
CS046	502205	Redton Resources Inc.	12-Jan-05	April-01-13	439.299
CS047	502260	Redton Resources Inc.	12-Jan-05	April-01-13	457.865
HS068	502303	Redton Resources Inc.	12-Jan-05	April-01-13	457.8
cs052	502322	Redton Resources Inc.	12-Jan-05	April-01-13	457.925
cs054	502339	Redton Resources Inc.	12-Jan-05	April-01-13	403.071
cs055	502347	Redton Resources Inc.	12-Jan-05	April-01-13	458.166
cs056	502356	Redton Resources Inc.	12-Jan-05	April-01-13	458.173
cs57	502359	Redton Resources Inc.	12-Jan-05	April-01-13	458.181
cs058	502368	Redton Resources Inc.	12-Jan-05	April-01-13	421.409
cs059	502373	Redton Resources Inc.	12-Jan-05	April-01-13	458.287
cs061	502384	Redton Resources Inc.	12-Jan-05	April-01-13	457.066
cs062	502389	Redton Resources Inc.	12-Jan-05	April-01-13	457.068
cs066	502402	Redton Resources Inc.	12-Jan-05	April-01-13	457.323
cs067	502404	Redton Resources Inc.	12-Jan-05	April-01-13	457.325
cs070	502419	Redton Resources Inc.	12-Jan-05	April-01-13	457.567
cs071	502423	Redton Resources Inc.	12-Jan-05	April-01-13	457.811
cs072	502426	Redton Resources Inc.	12-Jan-05	April-01-13	457.809
cs073	502431	Redton Resources Inc.	12-Jan-05	April-01-13	457.807
cs074	502434	Redton Resources Inc.	12-Jan-05	April-01-13	458.034
cs075	502439	Redton Resources Inc.	12-Jan-05	April-01-13	458.033
cs076	502440	Redton Resources Inc.	12-Jan-05	April-01-13	458.032
cs077	502445	Redton Resources Inc.	12-Jan-05	April-01-13	458.21
cs078	502448	Redton Resources Inc.	12-Jan-05	April-01-13	458.209
cs079	502451	Redton Resources Inc.	12-Jan-05	April-01-13	458.211
cs080	502455	Redton Resources Inc.	12-Jan-05	April-01-13	458.45
cs081	502460	Redton Resources Inc.	12-Jan-05	April-01-13	458.45
cs082	502463	Redton Resources Inc.	12-Jan-05	April-01-13	458.69
cs083	502469	Redton Resources Inc.	12-Jan-05	April-01-13	458.928

Claim Name	Tenure Number	Owner	Issue Date	Good To Date	Area (Ha)
CS084	502481	Redton Resources Inc.	12-Jan-05	April-01-13	458.405
CS085	502492	Redton Resources Inc.	12-Jan-05	April-01-13	458.645
CS086	502497	Redton Resources Inc.	12-Jan-05	April-01-13	458.885
CS087	502504	Redton Resources Inc.	12-Jan-05	April-01-13	440.143
CS088	502507	Redton Resources Inc.	12-Jan-05	April-01-13	440.148
CS089	502510	Redton Resources Inc.	12-Jan-05	April-01-13	440.107
CS090	502515	Redton Resources Inc.	12-Jan-05	April-01-13	458.524
HS094	502523	Redton Resources Inc.	12-Jan-05	April-01-13	440.537
CS093	502538	Redton Resources Inc.	12-Jan-05	April-01-13	458.983
CS095	502549	Redton Resources Inc.	12-Jan-05	April-01-13	459.119
CS096	502558	Redton Resources Inc.	12-Jan-05	April-01-13	459.218
HS103	502559	Redton Resources Inc.	12-Jan-05	April-01-13	440.298
HS104	502569	Redton Resources Inc.	12-Jan-05	April-01-13	440.488
CS098	502571	Redton Resources Inc.	12-Jan-05	April-01-13	274.867
HS105	502574	Redton Resources Inc.	12-Jan-05	April-01-13	458.884
CS099	502576	Redton Resources Inc.	12-Jan-05	April-01-13	256.718
CS100	502582	Redton Resources Inc.	12-Jan-05	April-01-13	458.725
CS101	502605	Redton Resources Inc.	12-Jan-05	April-01-13	459.194
HS110	502607	Redton Resources Inc.	12-Jan-05	April-01-13	459.649
CS102	502610	Redton Resources Inc.	12-Jan-05	April-01-13	459.43
HS111	502612	Redton Resources Inc.	12-Jan-05	April-01-13	459.652
CS103	502613	Redton Resources Inc.	12-Jan-05	April-01-13	441.06
HS112	502614	Redton Resources Inc.	12-Jan-05	April-01-13	459.656
HS113	502615	Redton Resources Inc.	12-Jan-05	April-01-13	459.664
HS114	502618	Redton Resources Inc.	12-Jan-05	April-01-13	459.672
HS116	502622	Redton Resources Inc.	12-Jan-05	April-01-13	459.895
HS117	502625	Redton Resources Inc.	12-Jan-05	April-01-13	459.897
HS118	502628	Redton Resources Inc.	12-Jan-05	April-01-13	459.901
HS119	502629	Redton Resources Inc.	12-Jan-05	April-01-13	459.908
HS120	502633	Redton Resources Inc.	12-Jan-05	April-01-13	459.915
HS122	502637	Redton Resources Inc.	12-Jan-05	April-01-13	460.158
HS123	502639	Redton Resources Inc.	12-Jan-05	April-01-13	460.157
HS124	502641	Redton Resources Inc.	12-Jan-05	April-01-13	460.157
HS125	502644	Redton Resources Inc.	12-Jan-05	April-01-13	460.161
CS110	502652	Redton Resources Inc.	12-Jan-05	April-01-13	460.644
CS111	502653	Redton Resources Inc.	12-Jan-05	April-01-13	460.642
HS126	502654	Redton Resources Inc.	12-Jan-05	April-01-13	460.164
CS112	502655	Redton Resources Inc.	13-Jan-05	April-01-13	460.639
HS127	502656	Redton Resources Inc.	13-Jan-05	April-01-13	460.166
CS113	502657	Redton Resources Inc.	13-Jan-05	April-01-13	460.637

Claim Name	Tenure Number	Owner	Issue Date	Good To Date	Area (Ha)
HS128	502658	Redton Resources Inc.	13-Jan-05	April-01-13	405.139
CS114	502659	Redton Resources Inc.	13-Jan-05	April-01-13	460.883
HS129	502661	Redton Resources Inc.	13-Jan-05	April-01-13	460.396
CS115	502662	Redton Resources Inc.	13-Jan-05	April-01-13	460.881
HS130	502663	Redton Resources Inc.	13-Jan-05	April-01-13	460.397
CS116	502665	Redton Resources Inc.	13-Jan-05	April-01-13	460.879
HS131	502666	Redton Resources Inc.	13-Jan-05	April-01-13	460.4
CS117	502668	Redton Resources Inc.	13-Jan-05	April-01-13	460.876
HS132	502669	Redton Resources Inc.	13-Jan-05	April-01-13	460.403
CS118	502670	Redton Resources Inc.	13-Jan-05	April-01-13	461.121
HS133	502671	Redton Resources Inc.	13-Jan-05	April-01-13	460.405
CS119	502675	Redton Resources Inc.	13-Jan-05	April-01-13	461.108
CS120	502677	Redton Resources Inc.	13-Jan-05	April-01-13	442.668
CS121	502679	Redton Resources Inc.	13-Jan-05	April-01-13	461.36
HS134	502680	Redton Resources Inc.	13-Jan-05	April-01-13	442.343
CS122	502682	Redton Resources Inc.	13-Jan-05	April-01-13	461.369
HS135	502684	Redton Resources Inc.	13-Jan-05	April-01-13	460.966
CS123	502686	Redton Resources Inc.	13-Jan-05	April-01-13	461.379
CS124	502688	Redton Resources Inc.	13-Jan-05	April-01-13	461.117
CS125	502690	Redton Resources Inc.	13-Jan-05	April-01-13	461.121
CS126	502691	Redton Resources Inc.	13-Jan-05	April-01-13	461.278
CS127	502695	Redton Resources Inc.	13-Jan-05	April-01-13	424.435
CS128	502696	Redton Resources Inc.	13-Jan-05	April-01-13	461.449
Twin 05	504257	LORNE WARREN	12-Jan-05	March-01-22	456.317
Twin 0502	504261	LORNE WARREN	19-Jan-05	March-01-22	346.815
Ext01	504417	Redton Resources Inc.	20-Jan-05	April-01-13	459.534
Ext02	504420	Redton Resources Inc.	21-Jan-05	April-01-13	459.95
Ext03	504423	Redton Resources Inc.	21-Jan-05	April-01-13	55.38
King	505407	Redton Resources Inc.	1-Feb-05	1-Sep-12	18.341
	506567	LORNE WARREN	10-Feb-05	March-01-22	802.893
	506568	LORNE WARREN	10-Feb-05	March-01-22	766.411
HAL 1	525350	Rimfire Minerals Corp	13-Jan-06	April-01-13	440.421
MIN 1	539314	Rimfire Minerals Corp	14-Aug-06	April-01-13	437.115
MIN 2	539315	Rimfire Minerals Corp	14-Aug-06	April-01-13	455.299
RED 1	552790	Rimfire Minerals Corp	26-Feb-07	April-01-13	442.887
RED 2	552791	Rimfire Minerals Corp	26-Feb-07	April-01-13	461.317
New Bord	560768	Rimfire Minerals Corp	18-Jun-07	April-01-13	166.037
MIN 3	560856	Rimfire Minerals Corp	19-Jun-07	April-01-13	203.077
MIN 4	560857	Rimfire Minerals Corp	19-Jun-07	April-01-13	221.535
Tchentlo Lake	571298	Rimfire Minerals Corp	5-Dec-07	April-01-13	387.279
Tchentlo Lake2	571299	Rimfire Minerals Corp	5-Dec-07	April-01-13	18.449

Appendix C: Statement of Expenditures

Exploration Work type	Comment	Days			Totals
Personnel (Name)* / Position	**Field Days (list actual days)**	**Days**	**Rate**	**Subtotal***	
CJL Enterprises - Samplers	30/09/2011			$14,850.00	
Kelly-Anne Caulfield	13/12/2011			$945.00	
Office Labour February - Equity	25/02/2011			$391.37	
Office Labour March - Equity	25/04/2011			$606.45	
Office Labour June - Equity	30/06/2011			$3,654.67	
Office Labour July - Equity	31/07/2011			$995.09	
Office Labour August - Equity	31/08/2011			$3,232.22	
Office Labour Sept - Equity	30/09/2011			$2,058.32	
Office Labour October - Equity	31/10/2011			$3,771.41	
Office Labour November - Equity	30/11/2011			$2,841.50	
Office Labour December - Equity	31/12/2011			$532.61	
G. Bidwell & Associates Ltd	31/03/2011			$1,500.00	
Equity Exploration Consultants Ltd.	30/04/2011			$1,666.00	
G. Bidwell & Associates Ltd	12/05/2011			$2,250.00	
Equity Exploration Consultants Ltd.	31/05/2011			$9,541.00	
G. Bidwell & Associates Ltd	05/06/2011			$1,500.00	
G. Bidwell & Associates Ltd	11/07/2011			$3,000.00	
Equity Exploration Consultants Ltd.	31/07/2011			$9,874.63	
Equity Exploration Consultants Ltd.	31/07/2011			$158.73	
Equity Exploration Consultants Ltd.	31/08/2011			$84.55	
Equity Exploration Consultants Ltd.	31/08/2011			$28,546.99	
Equity Exploration Consultants Ltd.	31/08/2011			$717.46	
Equity Exploration Consultants Ltd.	30/09/2011			$55,134.31	
Equity Exploration Consultants Ltd.	01/10/2011			$33,455.50	
Equity Exploration Consultants Ltd.	31/10/2011			$16,818.75	
Equity Exploration Consultants Ltd.	30/11/2011			$487.81	
Equity Exploration Consultants Ltd.	30/11/2011			$19,354.45	
Equity Exploration Consultants Ltd.	31/12/2011			$5,691.00	
G. Bidwell & Associates Ltd	01/02/2012			$1,500.00	
G. Bidwell & Associates Ltd	02/08/2011			$7.00	
G. Bidwell & Associates Ltd	18/08/2011			$1,500.00	
G. Bidwell & Associates Ltd	15/09/2011			$314.00	
G. Bidwell & Associates Ltd	01/10/2011			$1,875.00	
Equity Exploration Consultants Ltd.	30/04/2011			$199.92	
Equity Exploration Consultants Ltd.	31/05/2011			$1,144.92	
Equity Exploration Consultants Ltd.	01/10/2011			$4,781.69	
Equity Exploration Consultants Ltd.	31/10/2011			$3,134.62	
Equity Exploration Consultants Ltd.	30/11/2011			$24,557.93	
Equity Exploration Consultants Ltd.	31/12/2011			$10,440.85	
Field Labour July	31/07/2011			$5,898.61	
Field Labour August	31/08/2011			$9,169.51	
				$288,183.87	**$288,183.87**
Ground geophysics					
IP Geophysical - Aeroquest				1,773.90	
IP Geophysical - Aeroquest				3,200.00	
IP Geophysical				48,175.00	
IP Geophysical				62,026.00	
IP -Linecutting				56,350.00	
IP -Linecutting				3,637.00	
				$175,161.90	**$175,161.90**
Geochemical Surveying				**Subtotal**	
Chemical Analysis				159.15	

Chemical Analysis				5,833.89	
Chemical Analysis				5,403.99	
Chemical Analysis				5,350.96	
Chemical Analysis				5,346.95	
Chemical Analysis				5,998.11	
Chemical Analysis				564.27	
Chemical Analysis				32,110.93	
Chemical Analysis				7,403.95	
				$68,172.20	**$68,172.20**
Reclamation				**Subtotal**	
Other (general reclamation)				2,790.00	
				$2,790.00	**$2,790.00**
Transportation				**Subtotal**	
Airfare & Airport Taxes				1,837.37	
Airfare & Airport Taxes				35.72	
Airfare & Airport Taxes				359.64	
Airfare & Airport Taxes				296.61	
Airfare & AIF				620.87	
Airfare & AIF				499.12	
Interior Helicopters Ltd.				1,971.54	
Interior Helicopters Ltd.				1,505.40	
Interior Helicopters Ltd.				1,158.00	
Interior Helicopters Ltd.				1,273.80	
Interior Helicopters Ltd.				2,316.00	
Interior Helicopters Ltd.				1,389.60	
Interior Helicopters Ltd.				1,621.20	
Interior Helicopters Ltd.				3,474.00	
Interior Helicopters Ltd.				1,158.00	
Interior Helicopters Ltd.				1,621.20	
Interior Helicopters Ltd.				1,158.00	
Interior Helicopters Ltd.				2,663.40	
Interior Helicopters Ltd.				1,273.80	
Helicopter (Billed through Equity)				20,397.70	
Helicopter Fuel				260.13	
Helicopter Fuel				4,089.58	
Helicopter Fuel				1,398.32	
Automotive Expenses				252.53	
Automotive Expenses				9.82	
Taxi and Bus				14.28	
Taxi and Bus				254.14	
Automotive Expenses				6,621.58	
Vehicle Rentals				1,045.88	
Vehicle Rentals				570.00	
Vehicle Rentals				122.39	
Vehicle Rentals				12,348.97	
Vehicle Rentals				5,720.00	
				$79,338.59	**$79,338.59**
Accommodation & Food				**Subtotal**	
Accomodation				11,740.00	
Accomodation				96.70	
Accomodation				30,513.54	
Accomodation				11,956.60	
Camp Food				1,455.99	
Meals				23.74	
Meals				136.72	

Meals				9.44	
Meals				30.40	
Meals				1,427.38	
Meals				756.60	
				$58,147.11	**$58,147.11**
Miscellaneous				**Subtotal**	
Licenses/Application Fees				675.00	
Materials & Supplies				4,097.87	
Materials & Supplies				847.65	
Materials & Supplies				219.99	
Materials & Supplies				39.99	
Materials & Supplies				73.13	
Materials & Supplies				1,969.99	
Printing, Maps & Reproductions				27.16	
Printing, Maps & Reproductions				1,061.45	
Printing, Maps & Reproductions				85.58	
Communications				0.18	
Communications				2.68	
Communications				22.86	
Communications				754.96	
Telephone				64.77	
Telephone				30.40	
				$9,973.66	**$9,973.66**
Equipment Rentals				**Subtotal**	
Equipment Rental				2,327.00	
Equipment Rental				1,379.60	
Equipment Rental				1,914.00	
Equipment Rental				1,480.14	
				$7,100.74	**$7,100.74**
Freight, samples				**Subtotal**	
Freight				198.00	
Freight				225.11	
Freight				91.65	
Freight				294.64	
Freight				159.44	
Freight				11.28	
				$980.12	**$980.12**
TOTAL Expenditures					**$689,848.19**

Appendix D: Sample Descriptions

MINERALS AND ALTERATION TYPES

AC	Actinolite	FP	feldspar	PF	plagioclase
AL	alunite	GA	garnet	PH	phlogopite
AM	amphibole	GE	goethite	PL	pyrolusite
AS	arsenopyrite	GL	galena	PO	pyrrhotite
AU	augite	GR	graphite	PY	pyrite
AZ	azurite	HB	hornblende	QZ	quartz veining
BA	barite	HE	haematite	RE	realgar
BI	biotite	HS	specularite	RN	rhodonite
BO	bornite	HZ	hydrozincite	SB	stibnite
BT	pyrobitumen	IL	illite	SD	siderite
CA	calcite	JA	jarosite	SI	silicification
CB	Fe-carbonate	KF	potassium feldspar	SK	skarn
CC	chalcocite	MC	malachite	SM	smithsonite
CD	chalcedony	MG	magnetite	SP	sphalerite
CL	chlorite	MI	mica	SR	scorodite
CP	chalcopyrite	MN	Mn-oxides	SS	sulphosalts
CU	native copper	MO	molybdenite	ST	smectite
CV	covellite	MR	mariposite/fuchsite	TP	topaz
CY	clay	MS	sericite	TT	tetrahedrite
DC	dickite	MT	marcasite	VG	gold
DS	diaspore	MU	muscovite	ZE	Zeolite
DU	dumortierite	NA	natroalunite	ZN	zunyite
EN	enargite	NE	neotocite		
EP	epidote	PA	pyrargyrite		

ALTERATION INTENSITY

w	weak	s	strong
m	moderate	i	intense

Rock Sample Descriptions

Redton

Operator: Kiska Metals Corp | **Project:** KSK11-04 | **2011** | **NTS:** 93N/3_6_11

M411101	Grid North:		Grid East:		Type:	CHIP		Alteration:	**Au (ppb)**	**Ag (ppm)**
Redton	UTM	6150019	UTM	360088	Strike Length Exp:			Metallics:		
	UTM Zone	10U	Sample Width:		Rock Type:		Gossan	Secondaries:	**Cu (ppm)**	**Mo (ppm)**
					Host:					
Sampled By:KRF	Comments: Bag of rock chips. Fault?								**W (ppm)**	**Zn (ppm)**
06/08/2011										
M411102	Grid North:		Grid East:		Type:	GRAB		Alteration:	**Au (ppb)**	**Ag (ppm)**
Redton	UTM	6150608.1	UTM	358966.49	Strike Length Exp:			Metallics:		
	UTM Zone	10U	Sample Width:		Rock Type:		Crystalline Rock	Secondaries:	**Cu (ppm)**	**Mo (ppm)**
					Host:					
Sampled By:KRF	Comments:								**W (ppm)**	**Zn (ppm)**
04/08/2011										
M411103	Grid North:		Grid East:		Type:	GRAB		Alteration:	**Au (ppb)**	**Ag (ppm)**
Redton	UTM	6150002.6	UTM	359896.01	Strike Length Exp:			Metallics:		
	UTM Zone	10U	Sample Width:		Rock Type:		Crystalline Rock	Secondaries:	**Cu (ppm)**	**Mo (ppm)**
					Host:					
Sampled By:KRF	Comments:								**W (ppm)**	**Zn (ppm)**
06/08/2011										
M411104	Grid North:		Grid East:		Type:	GRAB		Alteration:	**Au (ppb)**	**Ag (ppm)**
Redton	UTM	6150004.3	UTM	360010.35	Strike Length Exp:			Metallics:		
	UTM Zone	10U	Sample Width:		Rock Type:		Qtz Vein	Secondaries:	**Cu (ppm)**	**Mo (ppm)**
					Host:					
Sampled By:KRF	Comments:								**W (ppm)**	**Zn (ppm)**
06/08/2011										
M411105	Grid North:		Grid East:		Type:	FLOAT		Alteration:	**Au (ppb)**	**Ag (ppm)**
Redton	UTM	6157008.5	UTM	353306.25	Strike Length Exp:			Metallics:		
	UTM Zone	10U	Sample Width:		Rock Type:			Secondaries:	**Cu (ppm)**	**Mo (ppm)**
					Host:					
Sampled By:KRF	Comments:								**W (ppm)**	**Zn (ppm)**
28/07/2011										

Rock Sample Descriptions

Redton

Operator: Kiska Metals Corp | **Project:** KSK11-04 | **2011** | **NTS:** 93N/3_6_11

M411106 Redton	Grid North:		Grid East:		Type:	GRAB		Alteration:	**Au (ppb)**	**Ag (ppm)**
	UTM	6156510	UTM	353606.86	Strike Length Exp:			Metallics:		
	UTM Zone	10U	Sample Width:		Rock Type:		Rusty outcrop	Secondaries:	**Cu (ppm)**	**Mo (ppm)**
					Host:					
Sampled By:KRF	Comments:								**W (ppm)**	**Zn (ppm)**
28/07/2011										
M411107 Redton	Grid North:		Grid East:		Type:	GRAB		Alteration:	**Au (ppb)**	**Ag (ppm)**
	UTM	6148723.1	UTM	358091.27	Strike Length Exp:			Metallics:		
	UTM Zone	10U	Sample Width:		Rock Type:		Hornblende Diorite	Secondaries:	**Cu (ppm)**	**Mo (ppm)**
					Host:					
Sampled By:KRF	Comments:								**W (ppm)**	**Zn (ppm)**
03/08/2011										
M411108 Redton	Grid North:		Grid East:		Type:	GRAB		Alteration:	**Au (ppb)**	**Ag (ppm)**
	UTM	6152648.2	UTM	358790.32	Strike Length Exp:			Metallics:		
	UTM Zone	10U	Sample Width:		Rock Type:		fg Hornblende Diorite	Secondaries:	**Cu (ppm)**	**Mo (ppm)**
					Host:					
Sampled By:KRF	Comments:								**W (ppm)**	**Zn (ppm)**
04/08/2011										
M411109 Redton	Grid North:		Grid East:		Type:	GRAB		Alteration:	**Au (ppb)**	**Ag (ppm)**
	UTM	6149001.9	UTM	359632.76	Strike Length Exp:			Metallics:		
	UTM Zone	10U	Sample Width:		Rock Type:		mg granite + epidote	Secondaries:	**Cu (ppm)**	**Mo (ppm)**
					Host:					
Sampled By:KRF	Comments:								**W (ppm)**	**Zn (ppm)**
04/08/2011										
M411110 Redton	Grid North:		Grid East:		Type:	GRAB		Alteration:	**Au (ppb)**	**Ag (ppm)**
	UTM	6149840.5	UTM	359569.62	Strike Length Exp:			Metallics:		
	UTM Zone	10U	Sample Width:		Rock Type:		rusty mg hornblende diorite?	Secondaries:	**Cu (ppm)**	**Mo (ppm)**
					Host:					
Sampled By:KRF	Comments:								**W (ppm)**	**Zn (ppm)**
04/08/2011										

Rock Sample Descriptions

Redton

Operator: Kiska Metals Corp **Project:** KSK11-04 **2011** **NTS:** 93N/3_6_11

M411111 Redton	Grid North:		Grid East:		Type:	GRAB		Alteration:	**Au (ppb)**	**Ag (ppm)**
	UTM	6150018	UTM	360087	Strike Length Exp:			Metallics:		
	UTM Zone	10U	Sample Width:		Rock Type:		mg hornblende diorite?	Secondaries:	**Cu (ppm)**	**Mo (ppm)**
					Host:					
Sampled By:KRF	Comments:								**W (ppm)**	**Zn (ppm)**
06/08/2011										
M411112 Redton	Grid North:		Grid East:		Type:	GRAB		Alteration:	**Au (ppb)**	**Ag (ppm)**
	UTM	6150983.1	UTM	356735.64	Strike Length Exp:			Metallics:		
	UTM Zone	10U	Sample Width:		Rock Type:		rusty igneous? Gossan	Secondaries:	**Cu (ppm)**	**Mo (ppm)**
					Host:					
Sampled By:KRF	Comments:								**W (ppm)**	**Zn (ppm)**
05/08/2011										
M411113 Redton	Grid North:		Grid East:		Type:	GRAB		Alteration:	**Au (ppb)**	**Ag (ppm)**
	UTM	6162358.5	UTM	353708.1	Strike Length Exp:			Metallics:		
	UTM Zone	10U	Sample Width:		Rock Type:		bleached qtz flooded granite?	Secondaries:	**Cu (ppm)**	**Mo (ppm)**
					Host:					
Sampled By:KRF	Comments:								**W (ppm)**	**Zn (ppm)**
02/08/2011										
M411114 Redton	Grid North:		Grid East:		Type:	GRAB		Alteration:	**Au (ppb)**	**Ag (ppm)**
	UTM	6162366.4	UTM	353517.94	Strike Length Exp:			Metallics:		
	UTM Zone	10U	Sample Width:		Rock Type:		bleached qtz flooded granite?	Secondaries:	**Cu (ppm)**	**Mo (ppm)**
					Host:					
Sampled By:KRF	Comments:								**W (ppm)**	**Zn (ppm)**
02/08/2011										
M411115 Redton	Grid North:		Grid East:		Type:	GRAB		Alteration:	**Au (ppb)**	**Ag (ppm)**
	UTM	6162103	UTM	352386.07	Strike Length Exp:			Metallics:		
	UTM Zone	10U	Sample Width:		Rock Type:		mg hornblende diroite	Secondaries:	**Cu (ppm)**	**Mo (ppm)**
					Host:					
Sampled By:KRF	Comments:								**W (ppm)**	**Zn (ppm)**
02/08/2011										

Rock Sample Descriptions

Redton

Operator: Kiska Metals Corp **Project:** KSK11-04 **2011** **NTS:** 93N/3_6_11

M411116 Redton	Grid North:		Grid East:		Type:	GRAB		Alteration:	**Au (ppb)**	**Ag (ppm)**
	UTM	6147873.4	UTM	363242.73	Strike Length Exp:			Metallics:		
	UTM Zone	10U	Sample Width:		Rock Type:		bleached diorite + pyrite	Secondaries:	**Cu (ppm)**	**Mo (ppm)**
					Host:					
Sampled By:KRF	Comments:								**W (ppm)**	**Zn (ppm)**
06/08/2011										
M411117 Redton	Grid North:		Grid East:		Type:	GRAB		Alteration:	**Au (ppb)**	**Ag (ppm)**
	UTM	6161147	UTM	354979	Strike Length Exp:			Metallics:		
	UTM Zone	10U	Sample Width:		Rock Type:			Secondaries:	**Cu (ppm)**	**Mo (ppm)**
					Host:					
Sampled By:KRF	Comments:								**W (ppm)**	**Zn (ppm)**
06/08/2011										

Redton

Operator: Equity Engineering Ltd.

Silt Sample Descriptions

2011

NTS: 93N/3_6_11

Project: KSK111-04

Sample	Date	Sampler	Easting	Northing	Grid	Type	Wide	Deep	Slope	Downstream_Direction	Color
L603301	26-Aug	Ryan Girling	369828	6130808	Nation	Silt	150	15	0	S	DkBr
L642061	21-Aug	Tom Bell	361783	6131793	Heath-North	Silt	15	10	5	NW	Br
L642062	22-Aug	Tom Bell	361745	6132165	Heath-North	Silt	150	15	2	NW	Br
L642063	22-Aug	Tom Bell	362202	6132026	Heath-North	Silt	100	20	2	NW	Br
L642064	22-Aug	Tom Bell	362770	6131712	Heath-North	Silt	100	15	2	NW	Br
L642065	23-Aug	Tom Bell	362130	6130460	Heath-North	Silt			2	SW	Br
L642066	23-Aug	Tom Bell	361644	6130156	Heath-North	Silt	50	20	5	SW	Br
L642067	24-Aug	Tom Bell	357451	6147034	Rottacker	Silt	200	30	2	NW	Br
L642068	24-Aug	Tom Bell	357700	6146871	Rottacker	Silt	200	30	2	NW	Br
L642069	24-Aug	Tom Bell	358440	6147540	Rottacker	Silt	200	25	5	NW	Br
L642070	24-Aug	Tom Bell	358387	6147756	Rottacker	Silt	100	20	5	SE	Br
L642071	25-Aug	Tom Bell	373418	6130595	Nation	Silt	150	35	2	E	Br
L642072	28-Aug	Tom Bell	360150	6139718	Dia Lake	Silt			1	SW	Br
L642073	28-Aug	Tom Bell	360661	6140376	Dia Lake	Silt	Dry		2	SW	Br
L642074	28-Aug	Tom Bell	360677	6140455	Dia Lake	Silt	100	25	2	SW	Br
L642075	28-Aug	Tom Bell	361280	6140740	Dia Lake	Silt	50	5	0		Br
L642076	29-Aug	Tom Bell	367037	6132209	Nation	Silt	150	20	2	NW	Br
L642077	29-Aug	Tom Bell	367006	6132225	Nation	Silt	120	20	2	SW	Br
L642078	29-Aug	Tom Bell	367677	6132336	Nation	Silt	100	20	2	SW	Br
L642079	29-Aug	Tom Bell	367877	6132379	Nation	Silt	100	15	2	SW	Br
L642080	31-Aug	Tom Bell	362237	6146831	Halobia Creek	Silt	120	20	5	S	Br
L642081	31-Aug	Tom Bell	362035	6146689	Halobia Creek	Silt	20	5	5	S	Br
L642082	31-Aug	Tom Bell	361975	6146666	Halobia Creek	Silt	50	15	2	E	Br
L642083	31-Aug	Tom Bell	360844	6146533	Halobia Creek	Silt	10	5	2	NW	Br
L642084	03-Sep	Tom Bell	364638	6136392	Nation-NW	Silt	75	15	2	N	Br
L642085	03-Sep	Tom Bell	364213	6135893	Nation-NW	Silt	50	10	2	NW	Br
L642086	03-Sep	Tom Bell	362100	6135200	Nation-NW	Silt	150	20	2	SW	Br
L642087	03-Sep	Tom Bell	362590	6135310	Nation-NW	Silt	150	15	2	SW	Br
L642088	03-Sep	Tom Bell	363562	6135648	Nation-NW	Silt			2	SW	Br

Redton

Operator: Equity Engineering Ltd.

Silt Sample Descriptions

2011

NTS: 93N/3_6_11

Project: KSK111-04

Sample	Date	Sampler	Easting	Northing	Grid	Type	Wide	Deep	Slope	Downstream_Direction	Color
L643251	21-Aug	Jason Flear	362516	6131810	Heath-North	Silt	200	15	5	W	Br
L643252	21-Aug	Jason Flear	363751	6131156	Heath-North	Silt	200	15	5	W	Br
L643253	23-Aug	Jason Flear	364137	6130418	Heath-North	Silt	100	20	5	NW	Br Blk
L643254	28-Aug	Mike Ross	357955	6147197	Rottacker	Silt			5	S	Grey
L647801	28-Aug	Ron Voordouw	360731	6139247	Dia Lake	Silt	40	10	1	S	DkBr
L647802	28-Aug	Ron Voordouw	362653	6140022	Dia Lake	Silt	50	10	5	E	Br
L647803	02-Sep	Ron Voordouw	366350	6135780	Nation-NW	Silt	20	5	5	N	DkBr
L647804	02-Sep	Ron Voordouw	366320	6135920	Nation-NW	Silt	30	5	0	W	Br

Redton

Operator: Equity Engineering Ltd.

Silt Sample Descriptions

2011

NTS: 93N/3_6_11

Project: KSK111-04

Sample	Texture_1	Texture_2	Texture_3	Texture_4	Petrology_of_float_bedrock	Comments	Au_ppm
L603301	Silt					Taken from arm of larger stream	0.024
L642061	Silt	Sand	Pebbles		Monzonite	Creek in slash	0.0025
L642062	Silt	Sand	Pebbles		Monzonite		0.0025
L642063	Silt	Sand			Monzonite	Mostly sand	0.0025
L642064	Silt	Sand	Pebbles		Monzonite		0.007
L642065	Silt	Sand			Monzonite		0.0025
L642066	Silt	Sand			Monzonite		0.0025
L642067	Sand	Pebbles			Monzonite	Very poor silt, mostly sand and gravel	0.006
L642068	Silt	Sand			Monzonite	Taken a little ways above 067. Poor silt, mostly sand	0.0025
L642069	Silt	Sand			Monzonite	Marginal silt, mostly sand. No GPS signal. Sample taken from right or east fork	0.0025
L642070	Silt	Sand			Monzonite	Very poor silt, mostly sand. Taken from left or north fork	0.009
L642071	Silt	Sand	Pebbles		Monzonite	Very poor silt, mostly sand and gravel	NSS
L642072	Silt	Sand			Monzonite	Poor silt, mostly sand	0.0025
L642073	Organics	Silt	Sand		Monzonite	Poor silt, mostly organics and sand. Small springtime creek coming out of hillside	0.018
L642074	Silt	Sand	Pebbles		Monzonite	Taken within main river	0.013
L642075	Silt	Sand			Monzonite	Side channel off main river. Good silt	0.005
L642076	Silt	Sand	Pebbles		Monzonite	Very poor silt, mostly sand and gravel	0.0025
L642077	Silt	Sand	Pebbles		Monzonite	Poor silt, mostly sand and gravel	NSS
L642078	Silt	Sand			Monzonite	Poor silt, mostly sand	0.006
L642079	Silt	Sand			Monzonite	Poor silt, mostly sand and gravel	0.006
L642080	Silt	Sand	Pebbles		Monzonite	Poor silt, mostly sand	0.0025
L642081	Organics	Silt	Sand	Pebbles	Monzonite	Poor silt, sand and gravel	0.006
L642082	Silt	Sand	Pebbles		Monzonite	A little better silt here	0.009
L642083	Organics	Silt	Sand		Monzonite	Poor silt	0.007
L642084	Silt	Sand			Monzonite		0.014
L642085	Silt	Sand	Pebbles		Monzonite	Poor silt, mostly sand	0.007
L642086	Silt	Sand	Pebbles		Monzonite	Taken 10 m downstream from 93N098 showing. No GPS reading down hill. UTMs are recorded showing location. Poor silt, sand and gravel	0.0025
L642087	Silt	Sand	Pebbles		Monzonite	No GPS signal. Silt taken approx 500 m above 086. Coarse silt, mostly sand	0.01
L642088	Silt	Sand	Pebbles		Monzonite	Poor silt, approx 1200 m above 086	0.008

Redton

Operator: Equity Engineering Ltd.

Silt Sample Descriptions

2011

NTS: 93N/3_6_11

Project: KSK111-04

Sample	Texture_1	Texture_2	Texture_3	Texture_4	Petrology_of_float_bedrock	Comments	Au_ppm
L643251	Silt	Sand					0.008
L643252	Sand	Pebbles					0.014
L643253	Sand	Pebbles					0.017
L643254	Silt	Sand	Pebbles				0.005
L647801	Organics	Sand			No bedrock		0.006
L647802	Sand	Pebbles			Granite	Poor silt - mostly sand and pebbles	0.0025
L647803	Organics	Silt	Sand		Granite & diorite		0.005
L647804	Organics	Sand			No bedrock		0.0025

Silt Sample Descriptions
2011

Sample	Au (ppb)	Ag_ppm	Al_%	As_ppm	B_ppm	Ba_ppm	Be_ppm	Bi_ppm	Ca_%	Cd_ppm	Ce_ppm	Co_ppm	Cr_ppm
L603301	24	0.13	1.61	2.2	5	280	0.9	0.08	0.36	0.06	19.3	6.7	11
L642061	2.5	0.24	2.33	13.8	5	440	0.83	0.13	1.07	0.72	18.75	13.3	42
L642062	2.5	0.16	1.41	10.3	5	250	0.64	0.09	0.85	0.41	20.5	14.6	43
L642063	2.5	0.16	1.35	10.1	5	260	0.65	0.08	0.82	0.37	22.5	15	43
L642064	7	0.16	1.47	7.4	5	220	0.72	0.09	0.82	0.35	19.55	14.5	37
L642065	2.5	0.26	1.62	9	5	250	0.54	0.1	1.09	0.38	20.6	14.6	38
L642066	2.5	0.27	1.52	9	5	250	0.45	0.11	0.99	0.54	19.15	16.6	48
L642067	6	0.24	1.38	2.5	5	160	0.57	0.15	1.14	0.27	19.65	14	17
L642068	2.5	0.28	1.32	2.2	5	140	0.49	0.16	1.13	0.24	20.8	13.7	19
L642069	2.5	0.2	1.3	2.2	5	150	0.51	0.16	1.1	0.23	22.9	12.3	19
L642070	9	0.32	1.57	1.9	5	130	0.34	0.27	1.26	0.27	17	17.1	13
L642071		0.15	1.82	4.5	5	280	0.31	0.05	1.26	0.37	22.2	29.4	51
L642072	2.5	0.08	0.69	3	5	150	0.19	0.04	0.64	0.09	17.4	7.4	36
L642073	18	0.12	0.94	3.7	5	300	0.32	0.06	1.09	0.22	16.55	7.4	29
L642074	13	0.09	0.87	3.5	5	210	0.24	0.05	0.78	0.14	17.75	7.7	32
L642075	5	0.07	0.76	2.6	5	120	0.31	0.04	0.67	0.11	17.35	6.4	23
L642076	2.5	0.17	1.45	4.3	5	300	0.79	0.07	0.81	0.41	17.3	8.2	19
L642077		0.1	1.54	3.3	5	380	0.3	0.04	0.85	0.24	13.4	19.7	15
L642078	6	0.18	2.27	3.2	5	460	0.53	0.06	1.1	0.27	16.15	17.5	20
L642079	6	0.17	2.26	3.3	5	410	0.53	0.06	1.02	0.23	15.85	17.4	18
L642080	2.5	0.17	1.25	0.9	5	100	1.2	0.6	0.57	0.25	31	6.6	14
L642081	6	0.5	2.06	0.9	5	80	0.95	0.34	1.19	0.67	13.45	13.1	26
L642082	9	0.47	1.95	1.1	5	90	0.57	0.16	1.05	0.25	16.25	11.7	24
L642083	7	0.53	1.27	3.2	5	100	0.63	0.1	1.14	0.24	11.5	7.9	11
L642084	14	0.3	1.93	7.1	5	1790	0.84	0.09	0.71	0.32	26	11.5	61
L642085	7	0.09	1.41	4.7	5	390	0.33	0.05	0.93	0.19	11.4	12.8	22
L642086	2.5	0.07	0.68	6.3	5	320	0.21	0.08	0.52	0.18	15.55	9.8	45
L642087	10	0.09	0.89	6.1	5	460	0.41	0.06	0.6	0.22	14.55	9.3	38
L642088	8	0.1	1.02	4.9	5	440	0.36	0.06	0.7	0.21	14.95	9.3	35

Redton

Operator: Equity Engineering Ltd.

Silt Sample Descriptions

2011

NTS: 93N/3_6_11

Project: KSK111-04

Sample	Au (ppb)	Ag_ppm	Al_%	As_ppm	B_ppm	Ba_ppm	Be_ppm	Bi_ppm	Ca_%	Cd_ppm	Ce_ppm	Co_ppm	Cr_ppm
L643251	8	0.11	1.5	10.2	5	240	0.69	0.09	0.81	0.48	19.6	17.6	36
L643252	14	0.22	1.34	8.1	5	230	0.82	0.09	0.84	0.46	21.9	15.5	35
L643253	17	0.4	1.87	14.4	5	390	1.08	0.1	1.1	0.74	27.3	22.2	43
L643254	5	0.07	1.16	2.2	5	120	0.42	0.13	0.9	0.2	17.5	13.3	14
L647801	6	0.11	0.94	3.8	5	670	0.31	0.06	1	0.27	12.45	8.1	37
L647802	2.5	0.07	0.73	4	5	200	0.8	0.02	0.63	0.22	46.4	11.6	12
L647803	5	0.51	2.44	3.7	5	520	1.36	0.13	1.16	0.46	27.6	8.6	21
L647804	2.5	0.13	1.14	1.3	5	290	0.32	0.02	1.16	0.27	11.5	9.3	32

Silt Sample Descriptions
2011

Sample	Cs_ppm	Cu_ppm	Fe_%	Ga_ppm	Ge_ppm	Hf_ppm	Hg_ppm	In_ppm	K_%	La_ppm	Li_ppm	Mg_%
L603301	1.25	93.2	3.2	4.35	0.11	0.03	0.07	0.014	0.03	18.8	9.1	0.33
L642061	2.05	105	4.3	6.4	0.1	0.05	0.17	0.033	0.09	14.1	15.6	0.6
L642062	1.14	102	4.69	5.45	0.11	0.02	0.11	0.021	0.07	13.3	12.6	0.59
L642063	1.02	112.5	4.49	5.37	0.11	0.02	0.13	0.022	0.07	13.4	12.2	0.55
L642064	1.25	135.5	5.65	6.3	0.11	0.02	0.09	0.019	0.06	14.4	13.4	0.59
L642065	1.4	95.4	4.48	6.07	0.12	0.02	0.09	0.019	0.07	13	14.7	0.65
L642066	1.45	141.5	6.27	6.01	0.12	0.03	0.11	0.022	0.08	11.6	12.9	0.63
L642067	1.63	105	4.24	5.11	0.13	0.01	0.05	0.013	0.15	13.6	15.3	0.72
L642068	1.54	95.7	5.12	5.03	0.13	0.01	0.04	0.012	0.12	14.7	14.4	0.67
L642069	1.07	83.2	4.75	4.89	0.11	0.01	0.03	0.012	0.1	15.8	14.5	0.61
L642070	2.95	135.5	4.84	5.52	0.13	0.01	0.05	0.012	0.19	9.1	16.4	0.8
L642071	0.86	87.7	5.55	4.7	0.13	0.01	0.05	0.011	0.17	10.8	11.5	0.93
L642072	0.29	21.3	3.7	3.07	0.09	0.04	0.02	0.01	0.04	9.8	6.7	0.31
L642073	0.39	37.9	2.46	3.18	0.1	0.02	0.06	0.011	0.06	12.3	8.7	0.4
L642074	0.33	28.8	3.42	3.36	0.09	0.02	0.03	0.01	0.05	11	8.5	0.39
L642075	0.28	27.7	2.94	2.96	0.1	0.02	0.02	0.008	0.03	10.4	7.4	0.32
L642076	0.99	69.5	2.99	4.14	0.1	0.03	0.09	0.013	0.06	14.9	9.6	0.4
L642077	0.52	35.1	4.98	4.35	0.1	0.02	0.04	0.013	0.04	7.6	6.3	0.78
L642078	0.71	55.4	3.67	5.53	0.09	0.02	0.05	0.019	0.05	10.2	8.9	1.04
L642079	0.66	52	3.65	5.58	0.08	0.02	0.06	0.018	0.05	9.9	9	1.11
L642080	1.4	55.4	2.58	4.46	0.1	0.01	0.04	0.012	0.09	23.9	22.4	0.38
L642081	1.3	131	3.39	5.75	0.1	0.01	0.05	0.013	0.2	9.2	24.6	0.61
L642082	1.18	121	4	6.72	0.11	0.01	0.03	0.012	0.12	9.9	22.7	0.67
L642083	0.76	83.4	2.05	3.83	0.09	0.01	0.1	0.012	0.06	9	8.9	0.39
L642084	0.91	58.8	2.96	4.96	0.13	0.09	0.08	0.021	0.08	27.6	13	0.56
L642085	0.47	30.4	3.15	4.1	0.1	0.04	0.05	0.013	0.04	7.8	6.4	0.82
L642086	0.32	24.9	3.23	2.55	0.1	0.03	0.14	0.011	0.04	8.1	4.7	0.47
L642087	0.35	26.4	2.66	2.86	0.1	0.03	0.06	0.013	0.05	10.3	5.5	0.51
L642088	0.37	31.3	2.53	2.99	0.1	0.04	0.06	0.012	0.05	10.4	5.8	0.54

Redton

Operator: Equity Engineering Ltd.

Silt Sample Descriptions

2011

NTS: 93N/3_6_11

Project: KSK111-04

Sample	Cs_ppm	Cu_ppm	Fe_%	Ga_ppm	Ge_ppm	Hf_ppm	Hg_ppm	In_ppm	K_%	La_ppm	Li_ppm	Mg_%
L643251	1.06	125	4.44	5.71	0.12	0.02	0.07	0.02	0.06	12.8	13	0.64
L643252	1.18	153	5.64	5.85	0.13	0.02	0.05	0.02	0.05	18.1	11.2	0.52
L643253	1.77	198.5	4.93	7.04	0.14	0.02	0.09	0.021	0.07	17.5	16.1	0.78
L643254	1.24	78.3	4.14	4.43	0.13	0.01	0.02	0.009	0.11	10.5	13.5	0.64
L647801	0.35	37.9	2.72	2.86	0.1	0.03	0.08	0.01	0.07	7.9	5.9	0.39
L647802	2.24	41.6	3.61	3.25	0.12	0.06	0.02	0.024	0.03	23.8	6.3	0.22
L647803	1.65	71.1	2.42	5.54	0.14	0.07	0.12	0.028	0.05	37.4	10.3	0.43
L647804	0.55	45.1	1.8	3.74	0.09	0.02	0.04	0.01	0.03	7.8	6.6	0.73

Silt Sample Descriptions
2011

Sample	Mn_ppm	Mo_ppm	Na_%	Nb_ppm	Ni_ppm	P_ppm	Pb_ppm	Rb_ppm	Re_ppm	S_%	Sb_ ppm	Sc_ppm	Se_ ppm
L603301	290	7.47	0.01	0.4	6.8	1490	4.9	3.5	0.0005	0.05	0.53	2.3	0.5
L642061	952	1.44	0.02	0.52	32.1	1160	9.3	11.3	0.001	0.04	0.82	8.2	0.6
L642062	856	1.62	0.02	0.48	26	1370	6.9	7.2	0.0005	0.02	0.85	6.5	0.6
L642063	825	1.9	0.02	0.46	26.4	1300	6.9	6.9	0.0005	0.02	0.85	6.1	0.7
L642064	646	3.1	0.02	0.42	20	1410	6.3	7	0.001	0.03	0.78	5.3	0.8
L642065	775	1.09	0.02	0.5	23.7	1620	7.7	8.8	0.001	0.04	0.78	6.2	1.1
L642066	784	1.03	0.02	0.47	27	1490	9.5	7.6	0.001	0.04	1.12	7.6	1.3
L642067	639	2.21	0.02	0.6	11.3	2090	9	13	0.001	0.05	0.51	3.4	1.2
L642068	560	1.94	0.02	0.53	11.2	2270	10.5	10.7	0.001	0.04	0.33	3.4	1
L642069	624	2.67	0.02	0.5	8.7	2550	6.6	9.9	0.001	0.04	0.24	3	0.7
L642070	634	1.62	0.02	0.54	8.8	2500	15.3	14.8	0.001	0.05	0.31	3.5	1.6
L642071	3920	1.29	0.02	0.3	26.7	2980	3.1	13.8	0.0005	0.05	0.42	3.9	0.5
L642072	359	0.82	0.01	0.35	11.6	1620	3.6	4.7	0.0005	0.02	0.28	2.1	0.3
L642073	651	1.22	0.02	0.39	13.8	1510	4.1	5.9	0.0005	0.06	0.42	2.3	1
L642074	567	1.06	0.02	0.34	13.1	1620	3.8	5.1	0.0005	0.03	0.32	2.3	0.5
L642075	395	0.76	0.01	0.29	8.5	1720	2.9	3.8	0.0005	0.02	0.27	2	0.5
L642076	777	3.17	0.02	0.49	11.4	1230	7.5	6.2	0.001	0.05	0.74	3.2	0.5
L642077	2600	2.07	0.02	0.29	15.3	1380	2.8	4.5	0.0005	0.04	0.39	4	0.5
L642078	1080	0.83	0.02	0.29	20.1	1730	3.7	6.4	0.0005	0.06	0.4	4.1	0.6
L642079	912	0.72	0.02	0.26	20	1600	3.2	5.8	0.0005	0.05	0.43	4.3	0.6
L642080	648	6.57	0.03	0.7	5.2	1210	7.2	12.1	0.001	0.04	0.2	1.2	0.6
L642081	730	6.25	0.04	0.32	10.6	1840	4.6	23.5	0.001	0.09	0.15	1.7	1.6
L642082	650	7.03	0.03	0.28	7.5	2220	4.3	13	0.003	0.04	0.17	2.3	0.9
L642083	755	2.35	0.02	0.23	8.8	1670	5.2	7.4	0.002	0.09	0.6	1.6	1.2
L642084	899	1.29	0.02	0.39	36	1420	7	10	0.001	0.04	0.78	7.2	1.3
L642085	602	0.59	0.02	0.32	17.9	1260	3.8	3.9	0.001	0.04	0.6	4.1	0.9
L642086	419	0.92	0.01	0.36	30.1	990	5.2	3.4	0.0005	0.01	0.69	3.4	0.4
L642087	542	0.71	0.01	0.37	29.3	970	4.5	4	0.0005	0.02	0.63	3.8	0.6
L642088	514	0.66	0.01	0.39	23.7	1070	4.2	4.4	0.0005	0.03	0.6	3.6	0.6

Redton

Operator: Equity Engineering Ltd.

Silt Sample Descriptions

2011

NTS: 93N/3_6_11

Project: KSK111-04

Sample	Mn_ppm	Mo_ppm	Na_%	Nb_ppm	Ni_ppm	P_ppm	Pb_ppm	Rb_ppm	Re_ppm	S_%	Sb_ ppm	Sc_ppm	Se_ ppm
L643251	917	2.33	0.02	0.48	28.2	1230	6.9	6.2	0.001	0.01	0.74	5.6	0.6
L643252	538	4.87	0.02	0.35	17.4	1670	5.4	7.4	0.003	0.04	0.61	5.3	1
L643253	1000	5.03	0.02	0.35	23.8	2020	7.5	6.9	0.004	0.08	0.83	6.1	3.2
L643254	567	1.96	0.02	0.59	10.2	1890	7.8	9.1	0.001	0.02	0.29	2.9	0.5
L647801	1700	1.56	0.02	0.39	25.3	900	4.4	6.1	0.002	0.05	0.43	2.7	0.8
L647802	1610	1.87	0.01	0.16	9	1340	3.9	3	0.0005	0.01	0.57	6	0.7
L647803	1280	3.91	0.02	0.9	12.6	3890	6.7	9	0.001	0.18	0.4	1.7	2.6
L647804	317	1.42	0.02	0.54	17.9	1600	2.6	4.4	0.001	0.31	0.34	2.5	0.5

Silt Sample Descriptions
2011

Sample	Sn_ ppm	Sr_ppm	Ta_ppm	Te_ppm	Th_ ppm	Ti_%	Tl_ppm	U_ppm	V_ppm	W_ppm	Y_ppm	Zn_ppm	Zr_ppm
L603301	0.2	24.9	0.005	0.005	0.8	0.018	0.07	8.35	68	0.82	15.35	30	0.25
L642061	0.5	72.9	0.005	0.03	0.8	0.027	0.1	2.45	111	0.18	19.05	126	0.9
L642062	0.4	53	0.005	0.02	1.2	0.06	0.05	3.79	163	0.43	13.55	69	0.25
L642063	0.4	53.2	0.005	0.03	1.1	0.055	0.04	4.53	154	0.42	13.25	59	0.25
L642064	0.4	48.5	0.005	0.03	1.4	0.059	0.03	7.24	223	0.63	13.45	65	0.25
L642065	0.4	76.1	0.005	0.03	0.8	0.062	0.05	2.45	148	0.3	14.05	75	0.25
L642066	0.4	67.9	0.005	0.03	1	0.065	0.05	1.59	240	0.69	12.35	86	0.5
L642067	0.2	117	0.005	0.05	0.9	0.08	0.06	11.5	136	0.27	10.95	57	0.25
L642068	0.2	107.5	0.005	0.07	1.2	0.076	0.06	8.63	173	0.29	11.7	55	0.25
L642069	0.2	100	0.005	0.05	2.1	0.067	0.04	12.45	159	0.28	11.1	57	0.25
L642070	0.2	142.5	0.005	0.09	0.4	0.098	0.05	1.32	166	0.22	11	61	0.25
L642071	0.2	72.5	0.005	0.02	0.4	0.074	0.06	0.99	128	0.26	11.9	84	0.25
L642072	0.2	49.8	0.005	0.01	0.8	0.034	0.02	1.55	127	0.19	7.57	29	0.25
L642073	0.2	120	0.005	0.02	0.4	0.028	0.03	5.34	65	0.19	13.2	38	0.25
L642074	0.2	63.2	0.005	0.02	0.7	0.032	0.02	2.7	107	0.2	10.15	37	0.25
L642075	0.1	48.1	0.005	0.01	0.6	0.027	0.02	3.34	92	0.19	9.51	29	0.25
L642076	0.2	54.6	0.005	0.02	1.5	0.029	0.04	7.12	85	1.12	12.4	55	0.5
L642077	0.2	71	0.005	0.01	0.5	0.045	0.04	0.93	107	0.25	6.96	56	0.25
L642078	0.2	86.7	0.005	0.02	0.3	0.04	0.04	1.72	90	0.33	12.5	74	0.25
L642079	0.2	83.8	0.005	0.03	0.2	0.043	0.04	1.48	89	0.14	11.25	71	0.25
L642080	0.3	63.2	0.005	0.08	1.6	0.038	0.07	55.7	64	0.21	7.84	44	0.25
L642081	0.2	152	0.005	0.07	0.2	0.056	0.1	3.66	100	0.56	9.46	61	0.25
L642082	0.2	132	0.005	0.05	0.3	0.059	0.05	3.38	144	0.55	12.6	49	0.25
L642083	0.2	107.5	0.005	0.02	0.1	0.03	0.08	5.33	63	0.12	14.4	44	0.25
L642084	0.3	90.5	0.005	0.03	0.9	0.019	0.06	3.83	66	0.23	47.6	59	1.3
L642085	0.2	78.1	0.005	0.04	0.5	0.035	0.03	1.05	75	0.13	9.89	50	0.5
L642086	0.2	42.5	0.005	0.02	1.2	0.039	0.02	0.61	85	0.21	7.03	41	0.7
L642087	0.2	56.5	0.005	0.02	0.8	0.031	0.03	0.77	63	0.15	9.64	41	0.6
L642088	0.2	57.9	0.005	0.01	0.6	0.029	0.03	1.15	58	0.14	10.9	42	0.5

Redton

Operator: Equity Engineering Ltd.

Silt Sample Descriptions

2011

NTS: 93N/3_6_11

Project: KSK111-04

Sample	Sn_ ppm	Sr_ppm	Ta_ppm	Te_ppm	Th_ ppm	Ti_%	Tl_ppm	U_ppm	V_ppm	W_ppm	Y_ppm	Zn_ppm	Zr_ppm
L643251	0.3	53.7	0.005	0.02	2.4	0.054	0.04	4.06	146	0.41	12.8	68	0.25
L643252	0.3	47.9	0.005	0.03	1.1	0.043	0.03	8.83	234	0.58	17.1	59	0.25
L643253	0.4	81.9	0.005	0.03	0.4	0.051	0.04	6.84	188	0.55	21.3	89	0.25
L643254	0.2	99.1	0.005	0.05	1.2	0.076	0.04	4.7	136	0.2	8.64	48	0.25
L647801	0.2	185.5	0.005	0.02	0.6	0.029	0.03	1.66	52	0.13	6.9	33	0.5
L647802	0.4	41.1	0.005	0.01	2.2	0.008	0.02	0.82	75	0.16	23.4	56	0.6
L647803	0.5	113.5	0.02	0.02	0.3	0.013	0.07	4.49	44	0.14	45.1	78	1.1
L647804	0.2	111	0.005	0.005	0.4	0.027	0.02	0.97	42	0.15	7.88	51	0.25

Redton

Operator: Kiska Metals Corp Equity Engineering Ltd.

Soil Sample Descriptions

2011

NTS: 93N/3_6_11

Project: KSK111-04

Sample_Num	Field_ Sample_Num	Project	Company	Sampler	Grid	UTM_ Zone	East_ N83Z10	North_N83Z10	Elevation_ GPS	Date
L643001		Redton	Equity	Mike Ross	Heath-North	10U	364818	6132639		20/08/2011
L643002		Redton	Equity	Mike Ross	Heath-North	10U	364719	6132625		20/08/2011
L643003		Redton	Equity	Mike Ross	Heath-North	10U	364615	6132631		20/08/2011
L643004		Redton	Equity	Mike Ross	Heath-North	10U	364521	6132598		20/08/2011
L643005		Redton	Equity	Mike Ross	Heath-North	10U	364409	6132580		20/08/2011
L643006		Redton	Equity	Mike Ross	Heath-North	10U	364330	6132569		20/08/2011
L643007		Redton	Equity	Mike Ross	Heath-North	10U	364225	6132552		20/08/2011
L643008		Redton	Equity	Mike Ross	Heath-North	10U	364122	6132539		20/08/2011
L643009		Redton	Equity	Mike Ross	Heath-North	10U	364027	6132525		20/08/2011
L643010		Redton	Equity	Mike Ross	Heath-North	10U	363928	6132511		21/08/2011
L643011		Redton	Equity	Mike Ross	Heath-North	10U	363826	6132497		21/08/2011
L643012		Redton	Equity	Mike Ross	Heath-North	10U	363727	6132482		21/08/2011
L643013		Redton	Equity	Mike Ross	Heath-North	10U	363628	6132468		21/08/2011
L643014		Redton	Equity	Mike Ross	Heath-North	10U	363530	6132455		21/08/2011
L643015		Redton	Equity	Mike Ross	Heath-North	10U	363429	6132438		21/08/2011
L643016		Redton	Equity	Mike Ross	Heath-North	10U	363329	6132425		21/08/2011
L643017		Redton	Equity	Mike Ross	Heath-North	10U	363231	6132408		21/08/2011
L643018		Redton	Equity	Mike Ross	Heath-North	10U	363132	6132397		21/08/2011
L643019		Redton	Equity	Mike Ross	Heath-North	10U	363029	6132379		21/08/2011
L643020		Redton	Equity	Mike Ross	Heath-North	10U	362934	6132367		21/08/2011
L643021		Redton	Equity	Mike Ross	Heath-North	10U	362815	6132350		21/08/2011
L643022		Redton	Equity	Mike Ross	Heath-North	10U	362712	6132335		21/08/2011
L643023		Redton	Equity	Mike Ross	Heath-North	10U	362613	6132319		21/08/2011
L643024		Redton	Equity	Mike Ross	Heath-North	10U	362510	6132306		21/08/2011
L643025		Redton	Equity	Mike Ross	Heath-North	10U	362407	6132292		21/08/2011
L643026		Redton	Equity	Mike Ross	Heath-North	10U	362314	6132277		21/08/2011
L643027		Redton	Equity	Mike Ross	Heath-North	10U	362204	6132259		21/08/2011
L643028		Redton	Equity	Mike Ross	Heath-North	10U	362117	6132247		21/08/2011
L643029		Redton	Equity	Mike Ross	Heath-North	10U	362018	6132234		21/08/2011
L643030		Redton	Equity	Mike Ross	Heath-North	10U	361921	6132218		21/08/2011
L643031		Redton	Equity	Mike Ross	Heath-North	10U	365049	6130970		22/08/2011
L643032		Redton	Equity	Mike Ross	Heath-North	10U	364951	6130955		22/08/2011

Soil Sample Descriptions

2011

Sample_Num	Field_ Sample_Num	Project	Company	Sampler	Grid	UTM_ Zone	East_ N83Z10	North_N83Z10	Elevation_ GPS	Date
L643033		Redton	Equity	Mike Ross	Heath-North	10U	364840	6130939		22/08/2011
L643034		Redton	Equity	Mike Ross	Heath-North	10U	364749	6130925		22/08/2011
L643035		Redton	Equity	Mike Ross	Heath-North	10U	364674	6130914		22/08/2011
L643036		Redton	Equity	Mike Ross	Heath-North	10U	364554	6130897		22/08/2011
L643037		Redton	Equity	Mike Ross	Heath-North	10U	364454	6130882		22/08/2011
L643038		Redton	Equity	Mike Ross	Heath-North	10U	364355	6130866		22/08/2011
L643039		Redton	Equity	Mike Ross	Heath-North	10U	364261	6130853		22/08/2011
L643040		Redton	Equity	Mike Ross	Heath-North	10U	364261	6130855		22/08/2011
L643041		Redton	Equity	Mike Ross	Heath-North	10U	364157	6130837		22/08/2011
L643042		Redton	Equity	Mike Ross	Heath-North	10U	364054	6130823		22/08/2011
L643043		Redton	Equity	Mike Ross	Heath-North	10U	363952	6130808		22/08/2011
L643044		Redton	Equity	Mike Ross	Heath-North	10U	363855	6130793		22/08/2011
L643045		Redton	Equity	Mike Ross	Heath-North	10U	363755	6130778		22/08/2011
L643046		Redton	Equity	Mike Ross	Heath-North	10U	363659	6130764		22/08/2011
L643047		Redton	Equity	Mike Ross	Heath-North	10U	363557	6130749		22/08/2011
L643048		Redton	Equity	Mike Ross	Heath-North	10U	363455	6130734		22/08/2011
L643049		Redton	Equity	Mike Ross	Heath-North	10U	363361	6130720		22/08/2011
L643050		Redton	Equity	Mike Ross	Heath-North	10U	363260	6130705		22/08/2011
L643051		Redton	Equity	Jason Flear	Heath-North	10U	363595	6131179		22/08/2011
L643052		Redton	Equity	Jason Flear	Heath-North	10U	363491	6131164		22/08/2011
L643053		Redton	Equity	Jason Flear	Heath-North	10U	363395	6131151		22/08/2011
L643054		Redton	Equity	Jason Flear	Heath-North	10U	363297	6131136		22/08/2011
L643055		Redton	Equity	Jason Flear	Heath-North	10U	363193	6131121		22/08/2011
L643056		Redton	Equity	Jason Flear	Heath-North	10U	363096	6131107		22/08/2011
L643057		Redton	Equity	Jason Flear	Heath-North	10U	362999	6131093		22/08/2011
L643058		Redton	Equity	Jason Flear	Heath-North	10U	362907	6131080		22/08/2011
L643059		Redton	Equity	Jason Flear	Heath-North	10U	362801	6131064		22/08/2011
L643061		Redton	Equity	Jason Flear	Heath-North	10U	362701	6131050		22/08/2011
L643062		Redton	Equity	Jason Flear	Heath-North	10U	362603	6131036		22/08/2011
L643063		Redton	Equity	Jason Flear	Heath-North	10U	362485	6131019		22/08/2011
L643064		Redton	Equity	Jason Flear	Heath-North	10U	365041	6130550		23/08/2011
L643065		Redton	Equity	Jason Flear	Heath-North	10U	364942	6130535		23/08/2011

Soil Sample Descriptions

2011

Sample_Num	Field_ Sample_Num	Project	Company	Sampler	Grid	UTM_ Zone	East_ N83Z10	North_N83Z10	Elevation_ GPS	Date
L643066		Redton	Equity	Jason Flear	Heath-North	10U	364842	6130522		23/08/2011
L643067		Redton	Equity	Jason Flear	Heath-North	10U	364742	6130506		23/08/2011
L643068		Redton	Equity	Jason Flear	Heath-North	10U	364644	6130492		23/08/2011
L643069		Redton	Equity	Jason Flear	Heath-North	10U	364543	6130478		23/08/2011
L643070		Redton	Equity	Jason Flear	Heath-North	10U	364445	6130463		23/08/2011
L643071		Redton	Equity	Jason Flear	Heath-North	10U	364347	6130449		23/08/2011
L643072		Redton	Equity	Jason Flear	Heath-North	10U	364246	6130434		23/08/2011
L643073		Redton	Equity	Jason Flear	Heath-North	10U	364147	6130421		23/08/2011
L643074		Redton	Equity	Jason Flear	Heath-North	10U	364044	6130405		23/08/2011
L643075		Redton	Equity	Jason Flear	Heath-North	10U	363944	6130391		23/08/2011
L643076		Redton	Equity	Jason Flear	Heath-North	10U	363845	6130376		23/08/2011
L643077		Redton	Equity	Jason Flear	Heath-North	10U	363746	6130362		23/08/2011
L643078		Redton	Equity	Jason Flear	Heath-North	10U	363647	6130346		23/08/2011
L643079		Redton	Equity	Jason Flear	Heath-North	10U	363545	6130332		23/08/2011
L643081		Redton	Equity	Jason Flear	Heath-North	10U	363446	6130318		23/08/2011
L643082		Redton	Equity	Jason Flear	Heath-North	10U	363348	6130304		23/08/2011
L643083		Redton	Equity	Jason Flear	Heath-North	10U	363248	6130289		23/08/2011
L643084		Redton	Equity	Jason Flear	Rottacker	10U	356121	6148220		24/08/2011
L643085		Redton	Equity	Jason Flear	Rottacker	10U	356203	6148275		24/08/2011
L643086		Redton	Equity	Jason Flear	Rottacker	10U	356286	6148331		24/08/2011
L643087		Redton	Equity	Jason Flear	Rottacker	10U	356372	6148386		24/08/2011
L643088		Redton	Equity	Jason Flear	Rottacker	10U	356460	6148445		24/08/2011
L643089		Redton	Equity	Jason Flear	Rottacker	10U	356537	6148496		24/08/2011
L643090		Redton	Equity	Jason Flear	Rottacker	10U	356620	6148550		24/08/2011
L643091		Redton	Equity	Jason Flear	Rottacker	10U	356702	6148605		24/08/2011
L643092		Redton	Equity	Jason Flear	Rottacker	10U	356794	6148665		24/08/2011
L643093		Redton	Equity	Jason Flear	Rottacker	10U	356870	6148718		24/08/2011
L643094		Redton	Equity	Jason Flear	Rottacker	10U	356956	6148773		24/08/2011
L643095		Redton	Equity	Jason Flear	Rottacker	10U	357036	6148825		24/08/2011
L643096		Redton	Equity	Jason Flear	Rottacker	10U	357126	6148884		24/08/2011
L643097		Redton	Equity	Jason Flear	Rottacker	10U	357566	6148628		24/08/2011
L643098		Redton	Equity	Jason Flear	Rottacker	10U	357488	6148577		24/08/2011

Soil Sample Descriptions

2011

Sample_Num	Field_ Sample_Num	Project	Company	Sampler	Grid	UTM_ Zone	East_ N83Z10	North_N83Z10	Elevation_ GPS	Date
L643099		Redton	Equity	Jason Flear	Rottacker	10U	357405	6148522		24/08/2011
L643101		Redton	Equity	Jason Flear	Heath-North	10U	364870	6132220		20/08/2011
L643102		Redton	Equity	Jason Flear	Heath-North	10U	364771	6132205		20/08/2011
L643103		Redton	Equity	Jason Flear	Heath-North	10U	364672	6132191		20/08/2011
L643104		Redton	Equity	Jason Flear	Heath-North	10U	364575	6132177		20/08/2011
L643105		Redton	Equity	Jason Flear	Heath-North	10U	364473	6132162		20/08/2011
L643106		Redton	Equity	Jason Flear	Heath-North	10U	364370	6132148		20/08/2011
L643107		Redton	Equity	Jason Flear	Heath-North	10U	364265	6132133		20/08/2011
L643108		Redton	Equity	Jason Flear	Heath-North	10U	364176	6132119		20/08/2011
L643109		Redton	Equity	Jason Flear	Heath-North	10U	364080	6132105		20/08/2011
L643110		Redton	Equity	Jason Flear	Heath-North	10U	363980	6132091		20/08/2011
L643111		Redton	Equity	Jason Flear	Heath-North	10U	363881	6132076		20/08/2011
L643112		Redton	Equity	Jason Flear	Heath-North	10U	363787	6132064		20/08/2011
L643113		Redton	Equity	Jason Flear	Heath-North	10U	363685	6132048		20/08/2011
L643114		Redton	Equity	Jason Flear	Heath-North	10U	363584	6132033		20/08/2011
L643115		Redton	Equity	Jason Flear	Heath-North	10U	363486	6132019		20/08/2011
L643116		Redton	Equity	Jason Flear	Heath-North	10U	363386	6132005		20/08/2011
L643117		Redton	Equity	Jason Flear	Heath-North	10U	363284	6131990		21/08/2011
L643118		Redton	Equity	Jason Flear	Heath-North	10U	363188	6131976		21/08/2011
L643119		Redton	Equity	Jason Flear	Heath-North	10U	363085	6131961		21/08/2011
L643120		Redton	Equity	Jason Flear	Heath-North	10U	362990	6131947		21/08/2011
L643121		Redton	Equity	Jason Flear	Heath-North	10U	362890	6131933		21/08/2011
L643122		Redton	Equity	Jason Flear	Heath-North	10U	362784	6131918		21/08/2011
L643123		Redton	Equity	Jason Flear	Heath-North	10U	362698	6131905		21/08/2011
L643124		Redton	Equity	Jason Flear	Heath-North	10U	362589	6131889		21/08/2011
L643125		Redton	Equity	Jason Flear	Heath-North	10U	362480	6131874		21/08/2011
L643126		Redton	Equity	Jason Flear	Heath-North	10U	362395	6131861		21/08/2011
L643127		Redton	Equity	Jason Flear	Heath-North	10U	362296	6131847		21/08/2011
L643128		Redton	Equity	Jason Flear	Heath-North	10U	362198	6131833		21/08/2011
L643129		Redton	Equity	Jason Flear	Heath-North	10U	362098	6131818		21/08/2011
L643130		Redton	Equity	Jason Flear	Heath-North	10U	361999	6131804		21/08/2011
L643131		Redton	Equity	Jason Flear	Heath-North	10U	361969	6131800		21/08/2011

Soil Sample Descriptions

2011

Sample_Num	Field_ Sample_Num	Project	Company	Sampler	Grid	UTM_ Zone	East_ N83Z10	North_N83Z10	Elevation_ GPS	Date
L643132		Redton	Equity	Jason Flear	Heath-North	10U	362079	6130960		21/08/2011
L643133		Redton	Equity	Jason Flear	Heath-North	10U	362174	6130974		21/08/2011
L643134		Redton	Equity	Jason Flear	Heath-North	10U	362279	6130989		21/08/2011
L643135		Redton	Equity	Jason Flear	Heath-North	10U	362377	6131003		21/08/2011
L643136		Redton	Equity	Jason Flear	Heath-North	10U	364982	6131380		22/08/2011
L643137		Redton	Equity	Jason Flear	Heath-North	10U	364881	6131366		22/08/2011
L643138		Redton	Equity	Jason Flear	Heath-North	10U	364784	6131352		22/08/2011
L643139		Redton	Equity	Jason Flear	Heath-North	10U	364684	6131337		22/08/2011
L643141		Redton	Equity	Jason Flear	Heath-North	10U	364578	6131322		22/08/2011
L643142		Redton	Equity	Jason Flear	Heath-North	10U	364486	6131308		22/08/2011
L643143		Redton	Equity	Jason Flear	Heath-North	10U	364387	6131294		22/08/2011
L643144		Redton	Equity	Jason Flear	Heath-North	10U	364285	6131279		22/08/2011
L643145		Redton	Equity	Jason Flear	Heath-North	10U	364185	6131265		22/08/2011
L643146		Redton	Equity	Jason Flear	Heath-North	10U	364088	6131251		22/08/2011
L643147		Redton	Equity	Jason Flear	Heath-North	10U	363990	6131236		22/08/2011
L643148		Redton	Equity	Jason Flear	Heath-North	10U	363889	6131222		22/08/2011
L643149		Redton	Equity	Jason Flear	Heath-North	10U	363793	6131208		22/08/2011
L643150		Redton	Equity	Jason Flear	Heath-North	10U	363693	6131194		22/08/2011
L643151		Redton	Equity	Ryan Girling	Heath-North	10U	364942	6131802		20/08/2011
L643152		Redton	Equity	Ryan Girling	Heath-North	10U	364841	6131801		20/08/2011
L643153		Redton	Equity	Ryan Girling	Heath-North	10U	364738	6131800		20/08/2011
L643154		Redton	Equity	Ryan Girling	Heath-North	10U	364644	6131785		20/08/2011
L643155		Redton	Equity	Ryan Girling	Heath-North	10U	364544	6131765		20/08/2011
L643156		Redton	Equity	Ryan Girling	Heath-North	10U	364439	6131759		20/08/2011
L643158		Redton	Equity	Ryan Girling	Heath-North	10U	362043	6131376		21/08/2011
L643159		Redton	Equity	Ryan Girling	Heath-North	10U	362145	6131393		21/08/2011
L643160		Redton	Equity	Ryan Girling	Heath-North	10U	362242	6131403		21/08/2011
L643161		Redton	Equity	Ryan Girling	Heath-North	10U	362344	6131404		21/08/2011
L643162		Redton	Equity	Ryan Girling	Heath-North	10U	362442	6131416		21/08/2011
L643163		Redton	Equity	Ryan Girling	Heath-North	10U	362549	6131422		21/08/2011
L643164		Redton	Equity	Ryan Girling	Heath-North	10U	362651	6131444		21/08/2011
L643165		Redton	Equity	Ryan Girling	Heath-North	10U	362751	6131464		21/08/2011

Soil Sample Descriptions

2011

Sample_Num	Field_ Sample_Num	Project	Company	Sampler	Grid	UTM_ Zone	East_ N83Z10	North_N83Z10	Elevation_ GPS	Date
L643166		Redton	Equity	Ryan Girling	Heath-North	10U	362850	6131475		21/08/2011
L643167		Redton	Equity	Ryan Girling	Heath-North	10U	362945	6131500		21/08/2011
L643168		Redton	Equity	Ryan Girling	Heath-North	10U	363043	6131514		21/08/2011
L643169		Redton	Equity	Ryan Girling	Heath-North	10U	363147	6131528		21/08/2011
L643170		Redton	Equity	Ryan Girling	Heath-North	10U	363250	6131544		21/08/2011
L643171		Redton	Equity	Ryan Girling	Heath-North	10U	364349	6131757		22/08/2011
L643172		Redton	Equity	Ryan Girling	Heath-North	10U	364249	6131723		22/08/2011
L643173		Redton	Equity	Ryan Girling	Heath-North	10U	364130	6131713		22/08/2011
L643174		Redton	Equity	Ryan Girling	Heath-North	10U	364034	6131712		22/08/2011
L643176		Redton	Equity	Ryan Girling	Heath-North	10U	363937	6131664		22/08/2011
L643177		Redton	Equity	Ryan Girling	Heath-North	10U	363840	6131656		22/08/2011
L643178		Redton	Equity	Ryan Girling	Heath-North	10U	363745	6131640		22/08/2011
L643180		Redton	Equity	Ryan Girling	Heath-North	10U	363656	6131621		22/08/2011
L643180		Redton	Equity	Ryan Girling	Heath-North	10U	363544	6131610		22/08/2011
L643181		Redton	Equity	Ryan Girling	Heath-North	10U	363453	6131585		22/08/2011
L643182		Redton	Equity	Ryan Girling	Heath-North	10U	363364	6131574		22/08/2011
L643183		Redton	Equity	Ryan Girling	Heath-North	10U	362423	6130597		22/08/2011
L643184		Redton	Equity	Ryan Girling	Heath-North	10U	362523	6130592		22/08/2011
L643185		Redton	Equity	Ryan Girling	Heath-North	10U	362617	6130617		22/08/2011
L643186		Redton	Equity	Ryan Girling	Heath-North	10U	362730	6130620		22/08/2011
L643187		Redton	Equity	Ryan Girling	Heath-North	10U	362818	6130650		22/08/2011
L643188		Redton	Equity	Ryan Girling	Heath-North	10U	362194	6129659		23/08/2011
L643189		Redton	Equity	Ryan Girling	Heath-North	10U	362306	6129697		23/08/2011
L643190		Redton	Equity	Ryan Girling	Heath-North	10U	362411	6129717		23/08/2011
L643191		Redton	Equity	Ryan Girling	Heath-North	10U	362506	6129732		23/08/2011
L643192		Redton	Equity	Ryan Girling	Heath-North	10U	362608	6129738		23/08/2011
L643193		Redton	Equity	Ryan Girling	Heath-North	10U	362699	6129759		23/08/2011
L643194		Redton	Equity	Ryan Girling	Heath-North	10U	362796	6129774		23/08/2011
L643196		Redton	Equity	Ryan Girling	Heath-North	10U	362892	6129788		23/08/2011
L643197		Redton	Equity	Ryan Girling	Heath-North	10U	362978	6129795		23/08/2011
L643198		Redton	Equity	Ryan Girling	Heath-North	10U	363077	6129808		23/08/2011
L643199		Redton	Equity	Ryan Girling	Heath-North	10U	363185	6129823		23/08/2011

Soil Sample Descriptions

2011

Sample_Num	Field_ Sample_Num	Project	Company	Sampler	Grid	UTM_ Zone	East_ N83Z10	North_N83Z10	Elevation_ GPS	Date
L643200		Redton	Equity	Ryan Girling	Heath-North	10U	363274	6129838		23/08/2011
L643201		Redton	Equity	Ryan Girling	Heath-North	10U	363416	6129876		23/08/2011
L643202		Redton	Equity	Ryan Girling	Heath-North	10U	363539	6129907		23/08/2011
L643203		Redton	Equity	Ryan Girling	Heath-North	10U	363630	6129930		23/08/2011
L643204		Redton	Equity	Ryan Girling	Rottacker	10U	356821	6147527		24/08/2011
L643205		Redton	Equity	Ryan Girling	Rottacker	10U	356895	6147576		24/08/2011
L643206		Redton	Equity	Ryan Girling	Rottacker	10U	356979	6147634		24/08/2011
L643207		Redton	Equity	Ryan Girling	Rottacker	10U	357062	6147685		24/08/2011
L643208		Redton	Equity	Ryan Girling	Rottacker	10U	357149	6147745		24/08/2011
L643210		Redton	Equity	Ryan Girling	Rottacker	10U	357317	6147844		24/08/2011
L643211		Redton	Equity	Ryan Girling	Rottacker	10U	357398	6147914		24/08/2011
L643212		Redton	Equity	Ryan Girling	Rottacker	10U	357364	6147375		24/08/2011
L643213		Redton	Equity	Ryan Girling	Rottacker	10U	357279	6147323		24/08/2011
L643214		Redton	Equity	Ryan Girling	Rottacker	10U	357183	6147255		24/08/2011
L643215		Redton	Equity	Ryan Girling	Rottacker	10U	357091	6147198		24/08/2011
L643216		Redton	Equity	Ryan Girling	Nation	10U	370432	6130773		25/08/2011
L643217		Redton	Equity	Ryan Girling	Nation	10U	370534	6130769		25/08/2011
L643218		Redton	Equity	Ryan Girling	Nation	10U	370638	6130766		25/08/2011
L643219		Redton	Equity	Ryan Girling	Nation	10U	370748	6130764		25/08/2011
L643220		Redton	Equity	Ryan Girling	Nation	10U	370846	6130754		25/08/2011
L643221		Redton	Equity	Ryan Girling	Nation	10U	370947	6130760		25/08/2011
L643222		Redton	Equity	Ryan Girling	Nation	10U	371042	6130730		25/08/2011
L643223		Redton	Equity	Ryan Girling	Nation	10U	371140	6130744		25/08/2011
L643224		Redton	Equity	Ryan Girling	Nation	10U	371248	6130727		25/08/2011
L643225		Redton	Equity	Ryan Girling	Nation	10U	371346	6130730		25/08/2011
L643226		Redton	Equity	Ryan Girling	Nation	10U	371459	6130721		25/08/2011
L643227		Redton	Equity	Ryan Girling	Nation	10U	371555	6130725		25/08/2011
L643228		Redton	Equity	Ryan Girling	Nation	10U	371647	6130722		25/08/2011
L643229		Redton	Equity	Ryan Girling	Nation	10U	371742	6130711		25/08/2011
L643230		Redton	Equity	Ryan Girling	Nation	10U	371847	6130723		25/08/2011
L643231		Redton	Equity	Ryan Girling	Nation	10U	371939	6130709		25/08/2011
L643232		Redton	Equity	Ryan Girling	Nation	10U	372045	6130692		25/08/2011

Soil Sample Descriptions

2011

Sample_Num	Field_ Sample_Num	Project	Company	Sampler	Grid	UTM_ Zone	East_ N83Z10	North_N83Z10	Elevation_ GPS	Date
L643233		Redton	Equity	Ryan Girling	Nation	10U	372136	6130713		25/08/2011
L643234		Redton	Equity	Ryan Girling	Nation	10U	369047	6130839		26/08/2011
L643235		Redton	Equity	Ryan Girling	Nation	10U	369151	6130822		26/08/2011
L643236		Redton	Equity	Ryan Girling	Nation	10U	369247	6130817		26/08/2011
L643237		Redton	Equity	Ryan Girling	Nation	10U	369342	6130818		26/08/2011
L643238		Redton	Equity	Ryan Girling	Nation	10U	369446	6130822		26/08/2011
L643239		Redton	Equity	Ryan Girling	Nation	10U	369545	6130809		26/08/2011
L643240		Redton	Equity	Ryan Girling	Nation	10U	369640	6130803		26/08/2011
L643241		Redton	Equity	Ryan Girling	Nation	10U	369744	6130806		26/08/2011
L643242		Redton	Equity	Ryan Girling	Nation	10U	369858	6130781		26/08/2011
L643243		Redton	Equity	Ryan Girling	Nation	10U	369966	6130785		26/08/2011
L643244		Redton	Equity	Ryan Girling	Nation	10U	370062	6130793		26/08/2011
L643245		Redton	Equity	Ryan Girling	Nation	10U	370169	6130783		26/08/2011
L643246		Redton	Equity	Ryan Girling	Nation	10U	370302	6130779		26/08/2011
L643247		Redton	Equity	Ryan Girling	Rottacker	10U	357524	6148013		28/08/2011
L643248		Redton	Equity	Ryan Girling	Rottacker	10U	357610	6148054		28/08/2011
L643249		Redton	Equity	Ryan Girling	Rottacker	10U	357702	6148102		28/08/2011
L643250		Redton	Equity	Ryan Girling	Rottacker	10U	357774	6148157		28/08/2011
L643302		Redton	Equity	Mike Ross	Halobia	10U	362455	6146993		04/09/2011
L643303		Redton	Equity	Mike Ross	Halobia	10U	362348	6146994		04/09/2011
L643304		Redton	Equity	Mike Ross	Halobia	10U	362243	6146993		04/09/2011
L643305		Redton	Equity	Mike Ross	Halobia	10U	362145	6146994		04/09/2011
L643306		Redton	Equity	Mike Ross	Halobia	10U	362049	6146994		04/09/2011
L643307		Redton	Equity	Mike Ross	Halobia	10U	361949	6146993		04/09/2011
L643308		Redton	Equity	Mike Ross	Halobia	10U	361844	6146995		04/09/2011
L643309		Redton	Equity	Mike Ross	Halobia	10U	361743	6146995		04/09/2011
L643310		Redton	Equity	Mike Ross	Halobia	10U	361642	6146995		04/09/2011
L643311		Redton	Equity	Mike Ross	Halobia	10U	361541	6146994		04/09/2011
L643312		Redton	Equity	Mike Ross	Halobia	10U	361441	6146996		04/09/2011
L643313		Redton	Equity	Mike Ross	Halobia	10U	361340	6146993		04/09/2011
L643314		Redton	Equity	Mike Ross	Halobia	10U	361243	6146996		04/09/2011
L643315		Redton	Equity	Mike Ross	Halobia	10U	361140	6146996		04/09/2011

Soil Sample Descriptions

2011

Sample_Num	Field_ Sample_Num	Project	Company	Sampler	Grid	UTM_ Zone	East_ N83Z10	North_N83Z10	Elevation_ GPS	Date
L643316		Redton	Equity	Mike Ross	Halobia	10U	361042	6146996		04/09/2011
L643317		Redton	Equity	Mike Ross	Halobia	10U	360941	6146997		04/09/2011
L643318		Redton	Equity	Mike Ross	Halobia	10U	360843	6146996		04/09/2011
L643319		Redton	Equity	Mike Ross	Halobia	10U	360746	6146997		04/09/2011
L643320		Redton	Equity	Mike Ross	Halobia	10U	360640	6146997		04/09/2011
L643321		Redton	Equity	Mike Ross	Halobia	10U	360545	6146997		04/09/2011
L643322		Redton	Equity	Mike Ross	Halobia	10U	360456	6146991		04/09/2011
L643323		Redton	Equity	Mike Ross	Halobia	10U	360344	6146998		04/09/2011
L643324		Redton	Equity	Mike Ross	Rottacker Contour	10U	355631	6150318		05/09/2011
L643325		Redton	Equity	Mike Ross	Rottacker Contour	10U	355559	6150403		05/09/2011
L643326		Redton	Equity	Mike Ross	Rottacker Contour	10U	355490	6150486		05/09/2011
L643327		Redton	Equity	Mike Ross	Rottacker Contour	10U	355420	6150570		05/09/2011
L643328		Redton	Equity	Mike Ross	Rottacker Contour	10U	355366	6150633		05/09/2011
L643329		Redton	Equity	Mike Ross	Rottacker Contour	10U	355293	6150719		05/09/2011
L643330		Redton	Equity	Mike Ross	Rottacker Contour	10U	355233	6150790		05/09/2011
L643331		Redton	Equity	Mike Ross	Rottacker Contour	10U	355176	6150859		05/09/2011
L643332		Redton	Equity	Mike Ross	Rottacker Contour	10U	355104	6150944		05/09/2011
L643333		Redton	Equity	Mike Ross	Rottacker Contour	10U	355041	6151019		05/09/2011
L643334		Redton	Equity	Mike Ross	Rottacker Contour	10U	354995	6151112		05/09/2011
L643335		Redton	Equity	Mike Ross	Rottacker Contour	10U	354952	6151198		05/09/2011
L643336		Redton	Equity	Mike Ross	Rottacker Contour	10U	354906	6151295		05/09/2011
L643337		Redton	Equity	Mike Ross	Rottacker Contour	10U	354864	6151377		05/09/2011
L643338		Redton	Equity	Mike Ross	Rottacker Contour	10U	354821	6151464		05/09/2011
L643339		Redton	Equity	Mike Ross	Rottacker Contour	10U	354777	6151557		05/09/2011
L643340		Redton	Equity	Mike Ross	Rottacker Contour	10U	354731	6151648		05/09/2011
L643351		Redton	Equity	Ryan Girling	Rottacker	10U	357865	6148217		28/08/2011
L643352		Redton	Equity	Ryan Girling	Rottacker	10U	358150	6147890		28/08/2011
L643353		Redton	Equity	Ryan Girling	Rottacker	10U	358047	6147823		28/08/2011
L643354		Redton	Equity	Ryan Girling	Rottacker	10U	357962	6147752		28/08/2011
L643355		Redton	Equity	Ryan Girling	Rottacker	10U	357865	6147705		28/08/2011
L643356		Redton	Equity	Ryan Girling	Rottacker	10U	357779	6147645		28/08/2011
L643357		Redton	Equity	Ryan Girling	Rottacker	10U	357686	6147581		28/08/2011

Soil Sample Descriptions

2011

Sample_Num	Field_ Sample_Num	Project	Company	Sampler	Grid	UTM_ Zone	East_ N83Z10	North_N83Z10	Elevation_ GPS	Date
L643358		Redton	Equity	Ryan Girling	Rottacker	10U	357448	6147438		28/08/2011
L643359		Redton	Equity	Ryan Girling	Nation	10U	367903	6132798		29/08/2011
L643361		Redton	Equity	Ryan Girling	Nation	10U	367802	6132794		29/08/2011
L643362		Redton	Equity	Ryan Girling	Nation	10U	367693	6132799		29/08/2011
L643363		Redton	Equity	Ryan Girling	Nation	10U	367591	6132803		29/08/2011
L643364		Redton	Equity	Ryan Girling	Nation	10U	367492	6132807		29/08/2011
L643365		Redton	Equity	Ryan Girling	Nation	10U	367395	6132811		29/08/2011
L643366		Redton	Equity	Ryan Girling	Nation	10U	367288	6132816		29/08/2011
L643367		Redton	Equity	Ryan Girling	Nation	10U	367175	6132820		29/08/2011
L643368		Redton	Equity	Ryan Girling	Nation	10U	367078	6132824		29/08/2011
L643369		Redton	Equity	Ryan Girling	Nation	10U	366980	6132828		29/08/2011
L643370		Redton	Equity	Ryan Girling	Nation	10U	366889	6132832		29/08/2011
L643371		Redton	Equity	Ryan Girling	Nation	10U	366781	6132836		29/08/2011
L643372		Redton	Equity	Ryan Girling	Nation	10U	366685	6132840		29/08/2011
L643373		Redton	Equity	Ryan Girling	Nation	10U	366587	6132845		29/08/2011
L643374		Redton	Equity	Ryan Girling	Nation	10U	366487	6132849		29/08/2011
L643375		Redton	Equity	Ryan Girling	Nation	10U	366387	6132853		29/08/2011
L643376		Redton	Equity	Ryan Girling	Nation	10U	368000	6132786		30/08/2011
L643377		Redton	Equity	Ryan Girling	Nation	10U	368098	6132782		30/08/2011
L643378		Redton	Equity	Ryan Girling	Nation	10U	368202	6132778		30/08/2011
L643379		Redton	Equity	Ryan Girling	Nation	10U	368304	6132774		30/08/2011
L643381		Redton	Equity	Ryan Girling	Nation	10U	368403	6132769		30/08/2011
L643382		Redton	Equity	Ryan Girling	Nation	10U	368504	6132765		30/08/2011
L643383		Redton	Equity	Ryan Girling	Nation	10U	368604	6132761		30/08/2011
L643384		Redton	Equity	Ryan Girling	Nation	10U	368705	6132757		30/08/2011
L643386		Redton	Equity	Ryan Girling	Nation	10U	368831	6132752		30/08/2011
L643387		Redton	Equity	Ryan Girling	Nation	10U	368937	6132748		30/08/2011
L643388		Redton	Equity	Ryan Girling	Nation	10U	369034	6132744		30/08/2011
L643389		Redton	Equity	Ryan Girling	Nation	10U	369147	6132739		30/08/2011
L643390		Redton	Equity	Ryan Girling	Nation	10U	369241	6132736		30/08/2011
L643391		Redton	Equity	Ryan Girling	Nation	10U	369337	6132731		30/08/2011
L643392		Redton	Equity	Ryan Girling	Nation	10U	369436	6132727		30/08/2011

Soil Sample Descriptions

2011

Sample_Num	Field_ Sample_Num	Project	Company	Sampler	Grid	UTM_ Zone	East_ N83Z10	North_N83Z10	Elevation_ GPS	Date
L643393		Redton	Equity	Ryan Girling	Nation	10U	369536	6132723		30/08/2011
L643394		Redton	Equity	Ryan Girling	Nation	10U	369645	6132719		30/08/2011
L643395		Redton	Equity	Ryan Girling	Nation	10U	369740	6132715		30/08/2011
L643396		Redton	Equity	Ryan Girling	Nation	10U	369847	6132711		30/08/2011
L643397		Redton	Equity	Ryan Girling	Nation	10U	369949	6132707		30/08/2011
L643398		Redton	Equity	Ryan Girling	Nation	10U	370049	6132702		30/08/2011
L643400		Redton	Equity	Ryan Girling	Nation	10U	370154	6132698		30/08/2011
L643401		Redton	Equity	Mike Ross	Heath-North	10U	363165	6130690		22/08/2011
L643402		Redton	Equity	Mike Ross	Heath-North	10U	363027	6130671		22/08/2011
L643403		Redton	Equity	Mike Ross	Heath-North	10U	362930	6130657		22/08/2011
L643405		Redton	Equity	Mike Ross	Heath-North	10U	362343	6130570		23/08/2011
L643406		Redton	Equity	Mike Ross	Heath-North	10U	362236	6130554		23/08/2011
L643407		Redton	Equity	Mike Ross	Heath-North	10U	362139	6130539		23/08/2011
L643408		Redton	Equity	Mike Ross	Heath-North	10U	362160	6130128		23/08/2011
L643409		Redton	Equity	Mike Ross	Heath-North	10U	362260	6130143		23/08/2011
L643410		Redton	Equity	Mike Ross	Heath-North	10U	362357	6130159		23/08/2011
L643411		Redton	Equity	Mike Ross	Heath-North	10U	362455	6130173		23/08/2011
L643412		Redton	Equity	Mike Ross	Heath-North	10U	362552	6130187		23/08/2011
L643413		Redton	Equity	Mike Ross	Heath-North	10U	362660	6130203		23/08/2011
L643414		Redton	Equity	Mike Ross	Heath-North	10U	362753	6130217		23/08/2011
L643415		Redton	Equity	Mike Ross	Heath-North	10U	362856	6130231		23/08/2011
L643416		Redton	Equity	Mike Ross	Heath-North	10U	362955	6130246		23/08/2011
L643417		Redton	Equity	Mike Ross	Heath-North	10U	363050	6130260		23/08/2011
L643418		Redton	Equity	Mike Ross	Heath-North	10U	363156	6130275		23/08/2011
L643419		Redton	Equity	Mike Ross	Rottacker	10U	357781	6146490		24/08/2011
L643421		Redton	Equity	Mike Ross	Rottacker	10U	357867	6146547		24/08/2011
L643422		Redton	Equity	Mike Ross	Rottacker	10U	357947	6146598		24/08/2011
L643423		Redton	Equity	Mike Ross	Rottacker	10U	358033	6146655		24/08/2011
L643424		Redton	Equity	Mike Ross	Rottacker	10U	358115	6146708		24/08/2011
L643425		Redton	Equity	Mike Ross	Rottacker	10U	358194	6146760		24/08/2011
L643426		Redton	Equity	Mike Ross	Rottacker	10U	358294	6146825		24/08/2011
L643427		Redton	Equity	Mike Ross	Rottacker	10U	358365	6146871		24/08/2011

Soil Sample Descriptions

2011

Sample_Num	Field_ Sample_Num	Project	Company	Sampler	Grid	UTM_ Zone	East_ N83Z10	North_N83Z10	Elevation_ GPS	Date
L643428		Redton	Equity	Mike Ross	Rottacker	10U	358452	6146928		24/08/2011
L643429		Redton	Equity	Mike Ross	Rottacker	10U	358542	6146986		24/08/2011
L643430		Redton	Equity	Mike Ross	Rottacker	10U	358626	6147041		24/08/2011
L643431		Redton	Equity	Mike Ross	Rottacker	10U	358702	6147090		24/08/2011
L643432		Redton	Equity	Mike Ross	Rottacker	10U	358790	6147148		24/08/2011
L643433		Redton	Equity	Mike Ross	Nation	10U	370400	6131165		25/08/2011
L643434		Redton	Equity	Mike Ross	Nation	10U	370500	6131162		25/08/2011
L643435		Redton	Equity	Mike Ross	Nation	10U	370601	6131156		25/08/2011
L643436		Redton	Equity	Mike Ross	Nation	10U	370704	6131154		25/08/2011
L643437		Redton	Equity	Mike Ross	Nation	10U	370804	6131150		25/08/2011
L643438		Redton	Equity	Mike Ross	Nation	10U	370904	6131145		25/08/2011
L643439		Redton	Equity	Mike Ross	Nation	10U	371006	6131142		25/08/2011
L643441		Redton	Equity	Mike Ross	Nation	10U	371103	6131138		25/08/2011
L643442		Redton	Equity	Mike Ross	Nation	10U	371204	6131134		25/08/2011
L643443		Redton	Equity	Mike Ross	Nation	10U	371406	6131129		25/08/2011
L643444		Redton	Equity	Mike Ross	Nation	10U	371506	6131122		25/08/2011
L643445		Redton	Equity	Mike Ross	Nation	10U	371608	6131119		25/08/2011
L643446		Redton	Equity	Mike Ross	Nation	10U	371703	6131115		25/08/2011
L643447		Redton	Equity	Mike Ross	Nation	10U	371807	6131112		25/08/2011
L643448		Redton	Equity	Mike Ross	Nation	10U	371900	6131108		25/08/2011
L643449		Redton	Equity	Mike Ross	Nation	10U	372000	6131105		25/08/2011
L643450		Redton	Equity	Mike Ross	Nation	10U	372102	6131101		25/08/2011
L643451		Redton	Equity	Ryan Girling	Nation	10U	370230	6132695		30/08/2011
L643452		Redton	Equity	Ryan Girling	Nation-NW	10U	370327	6132691		31/08/2011
L643456		Redton	Equity	Ryan Girling	Nation-NW	10U	364590	6135660		31/08/2011
L643457		Redton	Equity	Ryan Girling	Nation-NW	10U	364689	6135656		31/08/2011
L643458		Redton	Equity	Ryan Girling	Nation-NW	10U	364793	6135651		31/08/2011
L643459		Redton	Equity	Ryan Girling	Nation-NW	10U	364895	6135647		31/08/2011
L643460		Redton	Equity	Ryan Girling	Nation-NW	10U	364999	6135642		31/08/2011
L643462		Redton	Equity	Ryan Girling	Nation-NW	10U	365098	6135638		31/08/2011
L643463		Redton	Equity	Ryan Girling	Nation-NW	10U	365198	6135633		31/08/2011
L643464		Redton	Equity	Ryan Girling	Nation-NW	10U	365308	6135628		31/08/2011

Soil Sample Descriptions

2011

Sample_Num	Field_ Sample_Num	Project	Company	Sampler	Grid	UTM_ Zone	East_ N83Z10	North_N83Z10	Elevation_ GPS	Date
L643465		Redton	Equity	Ryan Girling	Nation-NW	10U	365412	6135624		31/08/2011
L643466		Redton	Equity	Ryan Girling	Nation-NW	10U	365510	6135619		31/08/2011
L643467		Redton	Equity	Ryan Girling	Nation-NW	10U	365610	6135615		31/08/2011
L643468		Redton	Equity	Ryan Girling	Nation-NW	10U	365711	6135611		31/08/2011
L643469		Redton	Equity	Ryan Girling	Nation-NW	10U	365813	6135606		31/08/2011
L643470		Redton	Equity	Ryan Girling	Nation-NW	10U	365911	6135602		31/08/2011
L643471		Redton	Equity	Ryan Girling	Nation-NW	10U	366017	6135596		31/08/2011
L643472		Redton	Equity	Ryan Girling	Nation-NW	10U	366119	6135593		31/08/2011
L643473		Redton	Equity	Ryan Girling	Nation-NW	10U	366219	6135588		31/08/2011
L643474		Redton	Equity	Ryan Girling	Nation-NW	10U	366321	6135584		31/08/2011
L643475		Redton	Equity	Ryan Girling	Nation-NW	10U	366410	6135578		31/08/2011
L643476		Redton	Equity	Ryan Girling	Nation-NW	10U	366512	6135576		31/08/2011
L643477		Redton	Equity	Ryan Girling	Nation-NW	10U	366613	6135571		31/08/2011
L643478		Redton	Equity	Ryan Girling	Nation-NW	10U	366708	6135567		31/08/2011
L643479		Redton	Equity	Ryan Girling	Nation-NW	10U	366809	6135562		31/08/2011
L643481		Redton	Equity	Ryan Girling	Nation-NW	10U	366909	6135558		31/08/2011
L643482		Redton	Equity	Ryan Girling	Nation-NW	10U	367010	6135551		31/08/2011
L643483		Redton	Equity	Ryan Girling	Nation-NW	10U	367108	6135550		31/08/2011
L643484		Redton	Equity	Ryan Girling	Nation-NW	10U	367203	6135545		31/08/2011
L643485		Redton	Equity	Ryan Girling	Nation-NW	10U	367302	6135540		31/08/2011
L643486		Redton	Equity	Ryan Girling	Nation-NW	10U	367397	6135536		02/09/2011
L643487		Redton	Equity	Ryan Girling	Nation-NW	10U	367496	6135532		02/09/2011
L643488		Redton	Equity	Ryan Girling	Nation-NW	10U	367588	6135528		02/09/2011
L643489		Redton	Equity	Ryan Girling	Nation-NW	10U	367690	6135524		02/09/2011
L643490		Redton	Equity	Ryan Girling	Nation-NW	10U	367808	6135519		02/09/2011
L643491		Redton	Equity	Ryan Girling	Nation-NW	10U	367905	6135514		02/09/2011
L643492		Redton	Equity	Ryan Girling	Nation-NW	10U	367800	6135520		02/09/2011
L643493		Redton	Equity	Ryan Girling	Nation-NW	10U	367710	6135910		02/09/2011
L643494		Redton	Equity	Ryan Girling	Nation-NW	10U	367613	6135914		02/09/2011
L643495		Redton	Equity	Ryan Girling	Nation-NW	10U	367514	6135919		02/09/2011
L643496		Redton	Equity	Ryan Girling	Nation-NW	10U	367411	6135923		02/09/2011
L643497		Redton	Equity	Ryan Girling	Nation-NW	10U	367313	6135927		02/09/2011

Soil Sample Descriptions

2011

Sample_Num	Field_ Sample_Num	Project	Company	Sampler	Grid	UTM_ Zone	East_ N83Z10	North_N83Z10	Elevation_ GPS	Date
L643498		Redton	Equity	Ryan Girling	Nation-NW	10U	367210	6135931		02/09/2011
L643499		Redton	Equity	Ryan Girling	Nation-NW	10U	367111	6135936		02/09/2011
L643501		Redton	Equity	Mike Ross	Rottacker	10U	358146	6147325		28/08/2011
L643502		Redton	Equity	Mike Ross	Rottacker	10U	358231	6147380		28/08/2011
L643503		Redton	Equity	Mike Ross	Rottacker	10U	358314	6147434		28/08/2011
L643504		Redton	Equity	Mike Ross	Rottacker	10U	358399	6147493		28/08/2011
L643505		Redton	Equity	Mike Ross	Rottacker	10U	358492	6147554		28/08/2011
L643506		Redton	Equity	Mike Ross	Nation	10U	368858	6132003		29/08/2011
L643507		Redton	Equity	Mike Ross	Nation	10U	368754	6132007		29/08/2011
L643508		Redton	Equity	Mike Ross	Nation	10U	368657	6132012		29/08/2011
L643509		Redton	Equity	Mike Ross	Nation	10U	368562	6132016		29/08/2011
L643510		Redton	Equity	Mike Ross	Nation	10U	368453	6132021		29/08/2011
L643511		Redton	Equity	Mike Ross	Nation	10U	368351	6132025		29/08/2011
L643512		Redton	Equity	Mike Ross	Nation	10U	368255	6132029		29/08/2011
L643513		Redton	Equity	Mike Ross	Nation	10U	368152	6132033		29/08/2011
L643514		Redton	Equity	Mike Ross	Nation	10U	368053	6132037		29/08/2011
L643515		Redton	Equity	Mike Ross	Nation	10U	367958	6132042		29/08/2011
L643516		Redton	Equity	Mike Ross	Nation	10U	367858	6132046		29/08/2011
L643517		Redton	Equity	Mike Ross	Nation	10U	367758	6132050		29/08/2011
L643518		Redton	Equity	Mike Ross	Nation	10U	367664	6132054		29/08/2011
L643519		Redton	Equity	Mike Ross	Nation	10U	367558	6132059		29/08/2011
L643521		Redton	Equity	Mike Ross	Nation	10U	367462	6132064		29/08/2011
L643522		Redton	Equity	Mike Ross	Nation	10U	367363	6132068		29/08/2011
L643523		Redton	Equity	Mike Ross	Nation	10U	367263	6132072		29/08/2011
L643524		Redton	Equity	Mike Ross	Nation	10U	367164	6132077		29/08/2011
L643525		Redton	Equity	Mike Ross	Nation	10U	367055	6132081		29/08/2011
L643526		Redton	Equity	Mike Ross	Nation	10U	366968	6132084		29/08/2011
L643527		Redton	Equity	Mike Ross	Nation	10U	366861	6132090		29/08/2011
L643528		Redton	Equity	Mike Ross	Nation	10U	371880	6131880		30/08/2011
L643529		Redton	Equity	Mike Ross	Nation	10U	371977	6131870		30/08/2011
L643530		Redton	Equity	Mike Ross	Nation	10U	372076	6131866		30/08/2011
L643531		Redton	Equity	Mike Ross	Nation	10U	372175	6131863		30/08/2011

Soil Sample Descriptions

2011

Sample_Num	Field_ Sample_Num	Project	Company	Sampler	Grid	UTM_ Zone	East_ N83Z10	North_N83Z10	Elevation_ GPS	Date
L643532		Redton	Equity	Mike Ross	Nation	10U	372275	6131858		30/08/2011
L643533		Redton	Equity	Mike Ross	Nation	10U	372373	6131854		30/08/2011
L643534		Redton	Equity	Mike Ross	Nation	10U	372468	6131852		30/08/2011
L643535		Redton	Equity	Mike Ross	Nation	10U	370916	6132290		30/08/2011
L643536		Redton	Equity	Mike Ross	Nation	10U	371017	6132286		30/08/2011
L643537		Redton	Equity	Mike Ross	Nation	10U	371114	6132282		30/08/2011
L643538		Redton	Equity	Mike Ross	Nation	10U	371216	6132277		30/08/2011
L643551		Redton	Equity	Mike Ross	Nation-NW	10U	367378	6136710		02/09/2011
L643552		Redton	Equity	Mike Ross	Nation-NW	10U	367280	6136714		02/09/2011
L643553		Redton	Equity	Mike Ross	Nation-NW	10U	367181	6136718		02/09/2011
L643554		Redton	Equity	Mike Ross	Nation-NW	10U	367072	6136723		02/09/2011
L643555		Redton	Equity	Mike Ross	Nation-NW	10U	366975	6136726		02/09/2011
L643556		Redton	Equity	Mike Ross	Nation-NW	10U	366874	6136730		02/09/2011
L643557		Redton	Equity	Mike Ross	Nation-NW	10U	366779	6136736		02/09/2011
L643558		Redton	Equity	Mike Ross	Nation-NW	10U	366680	6136738		02/09/2011
L643559		Redton	Equity	Mike Ross	Nation-NW	10U	366579	6136742		02/09/2011
L643561		Redton	Equity	Mike Ross	Nation-NW	10U	366479	6136746		02/09/2011
L643562		Redton	Equity	Mike Ross	Nation-NW	10U	366375	6136750		02/09/2011
L643563		Redton	Equity	Mike Ross	Nation-NW	10U	366278	6136754		02/09/2011
L643564		Redton	Equity	Mike Ross	Nation-NW	10U	366181	6136758		02/09/2011
L643565		Redton	Equity	Mike Ross	Nation-NW	10U	366082	6136762		02/09/2011
L643566		Redton	Equity	Mike Ross	Nation-NW	10U	365969	6136766		02/09/2011
L643567		Redton	Equity	Mike Ross	Nation-NW	10U	365875	6136771		02/09/2011
L643568		Redton	Equity	Mike Ross	Nation-NW	10U	365774	6136774		02/09/2011
L643569		Redton	Equity	Mike Ross	Nation-NW	10U	365681	6136778		02/09/2011
L643570		Redton	Equity	Mike Ross	Nation-NW	10U	365571	6136783		02/09/2011
L643571		Redton	Equity	Mike Ross	Nation-NW	10U	365473	6136786		02/09/2011
L643572		Redton	Equity	Mike Ross	Nation-NW	10U	365369	6136791		02/09/2011
L643573		Redton	Equity	Mike Ross	Nation-NW	10U	365271	6136795		02/09/2011
L643574		Redton	Equity	Mike Ross	Nation-NW	10U	365171	6136798		02/09/2011
L643575		Redton	Equity	Mike Ross	Nation-NW	10U	365071	6136802		02/09/2011
L643576		Redton	Equity	Mike Ross	Nation-NW	10U	364969	6136807		02/09/2011

Soil Sample Descriptions

2011

Sample_Num	Field_ Sample_Num	Project	Company	Sampler	Grid	UTM_ Zone	East_ N83Z10	North_N83Z10	Elevation_ GPS	Date
L643577		Redton	Equity	Mike Ross	Nation-NW	10U	364868	6136811		02/09/2011
L643578		Redton	Equity	Mike Ross	Nation-NW	10U	364758	6136816		02/09/2011
L643579		Redton	Equity	Mike Ross	Nation-NW	10U	364636	6136820		02/09/2011
L643580		Redton	Equity	Mike Ross	Nation-NW	10U	364531	6136825		02/09/2011
L643581		Redton	Equity	Mike Ross	Nation-NW	10U	364432	6136829		02/09/2011
L643582		Redton	Equity	Mike Ross	Nation-NW	10U	364337	6136834		02/09/2011
L643583		Redton	Equity	Mike Ross	Nation-NW	10U	364229	6136837		02/09/2011
L643584		Redton	Equity	Mike Ross	Nation-NW	10U	364134	6136841		02/09/2011
L643585		Redton	Equity	Mike Ross	Nation-NW	10U	364028	6136845		02/09/2011
L643586		Redton	Equity	Mike Ross	Nation-NW	10U	363931	6136850		02/09/2011
L643587		Redton	Equity	Mike Ross	Halobia	10U	360721	6146080		03/09/2011
L643588		Redton	Equity	Mike Ross	Halobia	10U	360622	6146080		03/09/2011
L643589		Redton	Equity	Mike Ross	Halobia	10U	360522	6146081		03/09/2011
L643590		Redton	Equity	Mike Ross	Halobia	10U	360417	6146080		03/09/2011
L643591		Redton	Equity	Mike Ross	Halobia	10U	360323	6146082		03/09/2011
L643592		Redton	Equity	Mike Ross	Halobia	10U	360221	6146082		03/09/2011
L643593		Redton	Equity	Mike Ross	Halobia	10U	360120	6146085		03/09/2011
L643594		Redton	Equity	Mike Ross	Halobia	10U	360011	6146084		03/09/2011
L643595		Redton	Equity	Mike Ross	Halobia	10U	359920	6146085		03/09/2011
L643596		Redton	Equity	Mike Ross	Halobia	10U	363849	6146990		04/09/2011
L643597		Redton	Equity	Mike Ross	Halobia	10U	363749	6146990		04/09/2011
L643598		Redton	Equity	Mike Ross	Halobia	10U	363650	6146990		04/09/2011
L643599		Redton	Equity	Mike Ross	Halobia	10U	363545	6146990		04/09/2011
L643600		Redton	Equity	Mike Ross	Halobia	10U	363452	6146991		04/09/2011
L643601		Redton	Equity	Mike Ross	Nation	10U	372202	6131097		25/08/2011
L643602		Redton	Equity	Mike Ross	Nation	10U	372301	6131092		25/08/2011
L643603		Redton	Equity	Mike Ross	Nation	10U	372398	6131088		25/08/2011
L643604		Redton	Equity	Mike Ross	Nation	10U	372497	6131085		25/08/2011
L643605		Redton	Equity	Mike Ross	Nation	10U	372600	6131082		25/08/2011
L643606		Redton	Equity	Mike Ross	Nation	10U	372703	6131077		25/08/2011
L643607		Redton	Equity	Mike Ross	Nation	10U	372799	6131075		25/08/2011
L643608		Redton	Equity	Mike Ross	Nation	10U	372895	6131068		25/08/2011

Soil Sample Descriptions

2011

Sample_Num	Field_ Sample_Num	Project	Company	Sampler	Grid	UTM_ Zone	East_ N83Z10	North_N83Z10	Elevation_ GPS	Date
L643609		Redton	Equity	Mike Ross	Nation	10U	367719	6131267		26/08/2011
L643610		Redton	Equity	Mike Ross	Nation	10U	367825	6131266		26/08/2011
L643611		Redton	Equity	Mike Ross	Nation	10U	367927	6131261		26/08/2011
L643612		Redton	Equity	Mike Ross	Nation	10U	368022	6131258		26/08/2011
L643613		Redton	Equity	Mike Ross	Nation	10U	368127	6131253		26/08/2011
L643614		Redton	Equity	Mike Ross	Nation	10U	368219	6131251		26/08/2011
L643615		Redton	Equity	Mike Ross	Nation	10U	368327	6131247		26/08/2011
L643616		Redton	Equity	Mike Ross	Nation	10U	368419	6131242		26/08/2011
L643617		Redton	Equity	Mike Ross	Nation	10U	368519	6131239		26/08/2011
L643618		Redton	Equity	Mike Ross	Nation	10U	368632	6131235		26/08/2011
L643619		Redton	Equity	Mike Ross	Nation	10U	368719	6131232		26/08/2011
L643621		Redton	Equity	Mike Ross	Nation	10U	368820	6131228		26/08/2011
L643622		Redton	Equity	Mike Ross	Nation	10U	368924	6131223		26/08/2011
L643623		Redton	Equity	Mike Ross	Nation	10U	369024	6131219		26/08/2011
L643624		Redton	Equity	Mike Ross	Nation	10U	369117	6131216		26/08/2011
L643625		Redton	Equity	Mike Ross	Nation	10U	369220	6131213		26/08/2011
L643626		Redton	Equity	Mike Ross	Nation	10U	369328	6131206		26/08/2011
L643627		Redton	Equity	Mike Ross	Nation	10U	369427	6131204		26/08/2011
L643628		Redton	Equity	Mike Ross	Nation	10U	369524	6131200		26/08/2011
L643629		Redton	Equity	Mike Ross	Nation	10U	369629	6131196		26/08/2011
L643630		Redton	Equity	Mike Ross	Nation	10U	369733	6131192		26/08/2011
L643631		Redton	Equity	Mike Ross	Nation	10U	369829	6131189		26/08/2011
L643632		Redton	Equity	Mike Ross	Nation	10U	369934	6131184		26/08/2011
L643633		Redton	Equity	Mike Ross	Nation	10U	370111	6131176		26/08/2011
L643634		Redton	Equity	Mike Ross	Nation	10U	370193	6131173		26/08/2011
L643635		Redton	Equity	Mike Ross	Nation	10U	370299	6131170		26/08/2011
L643636		Redton	Equity	Mike Ross	Rottacker	10U	357813	6147102		28/08/2011
L643637		Redton	Equity	Mike Ross	Rottacker	10U	357900	6147161		28/08/2011
L643638		Redton	Equity	Mike Ross	Rottacker	10U	357978	6147212		28/08/2011
L643639		Redton	Equity	Mike Ross	Rottacker	10U	358063	6147269		28/08/2011
L643641		Redton	Equity	Mike Ross	Halobia	10U	363454	6146991		04/09/2011
L643642		Redton	Equity	Mike Ross	Halobia	10U	363350	6146991		04/09/2011

Soil Sample Descriptions

2011

Sample_Num	Field_ Sample_Num	Project	Company	Sampler	Grid	UTM_ Zone	East_ N83Z10	North_N83Z10	Elevation_ GPS	Date
L643643		Redton	Equity	Mike Ross	Halobia	10U	363249	6146991		04/09/2011
L643644		Redton	Equity	Mike Ross	Halobia	10U	363151	6146991		04/09/2011
L643645		Redton	Equity	Mike Ross	Halobia	10U	363051	6146992		04/09/2011
L643646		Redton	Equity	Mike Ross	Halobia	10U	362847	6146993		04/09/2011
L643647		Redton	Equity	Mike Ross	Halobia	10U	362747	6146993		04/09/2011
L643648		Redton	Equity	Mike Ross	Halobia	10U	362646	6146993		04/09/2011
L643649		Redton	Equity	Mike Ross	Halobia	10U	362550	6146993		04/09/2011
L643650		Redton	Equity	Mike Ross	Halobia	10U	362452	6146993		04/09/2011
L643651		Redton	Equity	Mike Ross	Nation	10U	371316	6132273		30/08/2011
L643652		Redton	Equity	Mike Ross	Nation	10U	371413	6132268		30/08/2011
L643653		Redton	Equity	Mike Ross	Nation	10U	371467	6132267		30/08/2011
L643654		Redton	Equity	Mike Ross	Nation	10U	371551	6132262		30/08/2011
L643655		Redton	Equity	Mike Ross	Nation	10U	366151	6133260		31/08/2011
L643656		Redton	Equity	Mike Ross	Nation	10U	366251	6133255		31/08/2011
L643657		Redton	Equity	Mike Ross	Nation	10U	366345	6133252		31/08/2011
L643658		Redton	Equity	Mike Ross	Nation	10U	366450	6133247		31/08/2011
L643659		Redton	Equity	Mike Ross	Nation	10U	366549	6133243		31/08/2011
L643661		Redton	Equity	Mike Ross	Nation	10U	366654	6133239		31/08/2011
L643662		Redton	Equity	Mike Ross	Nation	10U	366752	6133234		31/08/2011
L643663		Redton	Equity	Mike Ross	Nation	10U	366860	6133230		31/08/2011
L643664		Redton	Equity	Mike Ross	Nation	10U	366948	6133225		31/08/2011
L643665		Redton	Equity	Mike Ross	Nation	10U	367052	6133220		31/08/2011
L643666		Redton	Equity	Mike Ross	Nation	10U	367155	6133215		31/08/2011
L643667		Redton	Equity	Mike Ross	Nation	10U	367249	6133211		31/08/2011
L643668		Redton	Equity	Mike Ross	Nation	10U	367350	6133207		31/08/2011
L643669		Redton	Equity	Mike Ross	Nation	10U	367458	6133202		31/08/2011
L643670		Redton	Equity	Mike Ross	Nation	10U	367550	6133197		31/08/2011
L643671		Redton	Equity	Mike Ross	Nation	10U	367650	6133194		31/08/2011
L643672		Redton	Equity	Mike Ross	Nation	10U	367749	6133190		31/08/2011
L643673		Redton	Equity	Mike Ross	Nation	10U	367850	6133185		31/08/2011
L643674		Redton	Equity	Mike Ross	Nation	10U	367957	6133180		31/08/2011
L643675		Redton	Equity	Mike Ross	Nation	10U	368055	6133177		31/08/2011

Soil Sample Descriptions

2011

Sample_Num	Field_ Sample_Num	Project	Company	Sampler	Grid	UTM_ Zone	East_ N83Z10	North_N83Z10	Elevation_ GPS	Date
L643676		Redton	Equity	Mike Ross	Nation	10U	368143	6133172		31/08/2011
L643677		Redton	Equity	Mike Ross	Nation	10U	368248	6133169		31/08/2011
L643678		Redton	Equity	Mike Ross	Nation	10U	368361	6133163		31/08/2011
L643679		Redton	Equity	Mike Ross	Nation	10U	368440	6133159		31/08/2011
L643680		Redton	Equity	Mike Ross	Nation	10U	368543	6133155		31/08/2011
L643681		Redton	Equity	Mike Ross	Nation	10U	368646	6133150		31/08/2011
L643682		Redton	Equity	Mike Ross	Nation	10U	368732	6133147		31/08/2011
L643683		Redton	Equity	Mike Ross	Nation	10U	368838	6133142		31/08/2011
L643684		Redton	Equity	Mike Ross	Nation	10U	368936	6133139		31/08/2011
L643685		Redton	Equity	Mike Ross	Nation	10U	369045	6133133		31/08/2011
L643686		Redton	Equity	Mike Ross	Nation	10U	369132	6133129		31/08/2011
L643687		Redton	Equity	Mike Ross	Nation	10U	369248	6133125		31/08/2011
L643688		Redton	Equity	Mike Ross	Nation	10U	369342	6133120		31/08/2011
L643689		Redton	Equity	Mike Ross	Nation	10U	369434	6133116		31/08/2011
L643690		Redton	Equity	Mike Ross	Nation	10U	369536	6133112		31/08/2011
L643701		Redton	Equity	Jason Flear	Rottacker	10U	357320	6148467		24/08/2011
L643702		Redton	Equity	Jason Flear	Rottacker	10U	357236	6148412		24/08/2011
L643703		Redton	Equity	Jason Flear	Rottacker	10U	357153	6148357		24/08/2011
L643704		Redton	Equity	Jason Flear	Rottacker	10U	357069	6148302		24/08/2011
L643705		Redton	Equity	Jason Flear	Rottacker	10U	356981	6148245		24/08/2011
L643706		Redton	Equity	Jason Flear	Rottacker	10U	356895	6148188		24/08/2011
L643707		Redton	Equity	Jason Flear	Rottacker	10U	356817	6148137		24/08/2011
L643708		Redton	Equity	Jason Flear	Rottacker	10U	356736	6148085		24/08/2011
L643709		Redton	Equity	Jason Flear	Rottacker	10U	356652	6148030		24/08/2011
L643710		Redton	Equity	Jason Flear	Rottacker	10U	356564	6147972		24/08/2011
L643711		Redton	Equity	Jason Flear	Nation	10U	370140	6131561		25/08/2011
L643712		Redton	Equity	Jason Flear	Nation	10U	370240	6131557		25/08/2011
L643713		Redton	Equity	Jason Flear	Nation	10U	370339	6131553		25/08/2011
L643714		Redton	Equity	Jason Flear	Nation	10U	370438	6131549		25/08/2011
L643715		Redton	Equity	Jason Flear	Nation	10U	370536	6131545		25/08/2011
L643716		Redton	Equity	Jason Flear	Nation	10U	370637	6131541		25/08/2011
L643717		Redton	Equity	Jason Flear	Nation	10U	370739	6131537		25/08/2011

Soil Sample Descriptions

2011

Sample_Num	Field_ Sample_Num	Project	Company	Sampler	Grid	UTM_ Zone	East_ N83Z10	North_N83Z10	Elevation_ GPS	Date
L643718		Redton	Equity	Jason Flear	Nation	10U	370837	6131533		25/08/2011
L643719		Redton	Equity	Jason Flear	Nation	10U	370938	6131529		25/08/2011
L643721		Redton	Equity	Jason Flear	Nation	10U	371039	6131524		25/08/2011
L643722		Redton	Equity	Jason Flear	Nation	10U	371145	6131521		25/08/2011
L643723		Redton	Equity	Jason Flear	Nation	10U	371243	6131516		25/08/2011
L643724		Redton	Equity	Jason Flear	Nation	10U	371344	6131512		25/08/2011
L643725		Redton	Equity	Jason Flear	Nation	10U	371445	6131508		25/08/2011
L643726		Redton	Equity	Jason Flear	Nation	10U	371542	6131504		25/08/2011
L643727		Redton	Equity	Jason Flear	Nation	10U	371644	6131500		25/08/2011
L643728		Redton	Equity	Jason Flear	Nation	10U	371742	6131496		25/08/2011
L643729		Redton	Equity	Jason Flear	Nation	10U	371845	6131491		25/08/2011
L643730		Redton	Equity	Jason Flear	Nation	10U	371945	6131487		25/08/2011
L643731		Redton	Equity	Jason Flear	Nation	10U	372047	6131483		25/08/2011
L643732		Redton	Equity	Jason Flear	Nation	10U	372144	6131479		25/08/2011
L643733		Redton	Equity	Jason Flear	Nation	10U	372246	6131475		25/08/2011
L643734		Redton	Equity	Jason Flear	Nation	10U	372344	6131471		25/08/2011
L643735		Redton	Equity	Jason Flear	Nation	10U	372444	6131467		25/08/2011
L643736		Redton	Equity	Jason Flear	Nation	10U	372548	6131462		25/08/2011
L643737		Redton	Equity	Jason Flear	Nation	10U	372643	6131458		25/08/2011
L643738		Redton	Equity	Jason Flear	Nation	10U	372744	6131454		25/08/2011
L643739		Redton	Equity	Jason Flear	Nation	10U	372848	6131450		25/08/2011
L643741		Redton	Equity	Jason Flear	Nation	10U	367531	6131670		26/08/2011
L643742		Redton	Equity	Jason Flear	Nation	10U	367627	6131666		26/08/2011
L643743		Redton	Equity	Jason Flear	Nation	10U	367730	6131662		26/08/2011
L643744		Redton	Equity	Jason Flear	Nation	10U	367828	6131658		26/08/2011
L643745		Redton	Equity	Jason Flear	Nation	10U	367929	6131653		26/08/2011
L643746		Redton	Equity	Jason Flear	Nation	10U	368033	6131649		26/08/2011
L643747		Redton	Equity	Jason Flear	Nation	10U	368129	6131645		26/08/2011
L643748		Redton	Equity	Jason Flear	Nation	10U	368231	6131640		26/08/2011
L643749		Redton	Equity	Jason Flear	Nation	10U	368330	6131637		26/08/2011
L643750		Redton	Equity	Jason Flear	Nation	10U	368425	6131633		26/08/2011
L643751		Redton	Equity	Jason Flear	Nation	10U	368532	6131628		26/08/2011

Soil Sample Descriptions

2011

Sample_Num	Field_ Sample_Num	Project	Company	Sampler	Grid	UTM_ Zone	East_ N83Z10	North_N83Z10	Elevation_ GPS	Date
L643752		Redton	Equity	Jason Flear	Nation	10U	368631	6131624		26/08/2011
L643753		Redton	Equity	Jason Flear	Nation	10U	368731	6131620		26/08/2011
L643754		Redton	Equity	Jason Flear	Nation	10U	368832	6131615		26/08/2011
L643755		Redton	Equity	Jason Flear	Nation	10U	368932	6131612		26/08/2011
L643756		Redton	Equity	Jason Flear	Nation	10U	369032	6131608		26/08/2011
L643757		Redton	Equity	Jason Flear	Nation	10U	369133	6131604		26/08/2011
L643758		Redton	Equity	Jason Flear	Nation	10U	369228	6131599		26/08/2011
L643759		Redton	Equity	Jason Flear	Nation	10U	369332	6131595		26/08/2011
L643761		Redton	Equity	Jason Flear	Nation	10U	369433	6131591		26/08/2011
L643762		Redton	Equity	Jason Flear	Nation	10U	369531	6131586		26/08/2011
L643763		Redton	Equity	Jason Flear	Nation	10U	369631	6131582		26/08/2011
L643764		Redton	Equity	Jason Flear	Nation	10U	369731	6131578		26/08/2011
L643765		Redton	Equity	Jason Flear	Nation	10U	369832	6131574		26/08/2011
L643766		Redton	Equity	Jason Flear	Nation	10U	369930	6131570		26/08/2011
L643767		Redton	Equity	Jason Flear	Nation	10U	370034	6131565		26/08/2011
L643768		Redton	Equity	Jason Flear	Rottacker	10U	357729	6147046		28/08/2011
L643769		Redton	Equity	Jason Flear	Rottacker	10U	357647	6146991		28/08/2011
L643770		Redton	Equity	Jason Flear	Rottacker	10U	357563	6146937		28/08/2011
L643771		Redton	Equity	Jason Flear	Rottacker	10U	357479	6146880		28/08/2011
L643772		Redton	Equity	Jason Flear	Nation	10U	368817	6132379		29/08/2011
L643773		Redton	Equity	Jason Flear	Nation	10U	368717	6132383		29/08/2011
L643774		Redton	Equity	Jason Flear	Nation	10U	368619	6132388		29/08/2011
L643775		Redton	Equity	Jason Flear	Nation	10U	368517	6132392		29/08/2011
L643776		Redton	Equity	Jason Flear	Nation	10U	368417	6132397		29/08/2011
L643777		Redton	Equity	Jason Flear	Nation	10U	368315	6132400		29/08/2011
L643778		Redton	Equity	Jason Flear	Nation	10U	368219	6132405		29/08/2011
L643779		Redton	Equity	Jason Flear	Nation	10U	368117	6132409		29/08/2011
L643781		Redton	Equity	Jason Flear	Nation	10U	368016	6132413		29/08/2011
L643782		Redton	Equity	Jason Flear	Nation	10U	367915	6132418		29/08/2011
L643783		Redton	Equity	Jason Flear	Nation	10U	367819	6132422		29/08/2011
L643784		Redton	Equity	Jason Flear	Nation	10U	367727	6132426		29/08/2011
L643785		Redton	Equity	Jason Flear	Nation	10U	367623	6132430		29/08/2011

Soil Sample Descriptions

2011

Sample_Num	Field_ Sample_Num	Project	Company	Sampler	Grid	UTM_ Zone	East_ N83Z10	North_N83Z10	Elevation_ GPS	Date
L643786		Redton	Equity	Jason Flear	Nation	10U	367519	6132434		29/08/2011
L643787		Redton	Equity	Jason Flear	Nation	10U	367414	6132439		29/08/2011
L643788		Redton	Equity	Jason Flear	Nation	10U	367318	6132443		29/08/2011
L643789		Redton	Equity	Jason Flear	Nation	10U	367217	6132447		29/08/2011
L643790		Redton	Equity	Jason Flear	Nation	10U	367116	6132451		29/08/2011
L643791		Redton	Equity	Jason Flear	Nation	10U	367018	6132457		29/08/2011
L643792		Redton	Equity	Jason Flear	Nation	10U	366919	6132460		29/08/2011
L643793		Redton	Equity	Jason Flear	Nation	10U	366815	6132465		29/08/2011
L643794		Redton	Equity	Jason Flear	Nation	10U	366716	6132469		29/08/2011
L643795		Redton	Equity	Jason Flear	Nation	10U	366611	6132474		29/08/2011
L643796		Redton	Equity	Jason Flear	Nation	10U	366515	6132477		29/08/2011
L643797		Redton	Equity	Jason Flear	Nation	10U	366415	6132482		29/08/2011
L643798		Redton	Equity	Jason Flear	Nation	10U	366311	6132485		29/08/2011
L643799		Redton	Equity	Jason Flear	Nation	10U	366219	6132490		29/08/2011
L643801		Redton	Equity	Jason Flear	Nation	10U	368916	6132375		30/08/2011
L643802		Redton	Equity	Jason Flear	Nation	10U	369014	6132371		30/08/2011
L643803		Redton	Equity	Jason Flear	Nation	10U	369116	6132365		30/08/2011
L643804		Redton	Equity	Jason Flear	Nation	10U	369215	6132362		30/08/2011
L643805		Redton	Equity	Jason Flear	Nation	10U	369318	6132357		30/08/2011
L643806		Redton	Equity	Jason Flear	Nation	10U	369414	6132354		30/08/2011
L643807		Redton	Equity	Jason Flear	Nation	10U	369516	6132350		30/08/2011
L643808		Redton	Equity	Jason Flear	Nation	10U	369616	6132345		30/08/2011
L643809		Redton	Equity	Jason Flear	Nation	10U	369716	6132341		30/08/2011
L643810		Redton	Equity	Jason Flear	Nation	10U	369817	6132336		30/08/2011
L643811		Redton	Equity	Jason Flear	Nation	10U	369916	6132332		30/08/2011
L643812		Redton	Equity	Jason Flear	Nation	10U	370017	6132328		30/08/2011
L643813		Redton	Equity	Jason Flear	Nation	10U	370118	6132325		30/08/2011
L643814		Redton	Equity	Jason Flear	Nation	10U	370218	6132319		30/08/2011
L643815		Redton	Equity	Jason Flear	Nation	10U	370315	6132315		30/08/2011
L643816		Redton	Equity	Jason Flear	Nation	10U	370416	6132311		30/08/2011
L643817		Redton	Equity	Jason Flear	Nation	10U	370515	6132307		30/08/2011
L643818		Redton	Equity	Jason Flear	Nation	10U	370617	6132302		30/08/2011

Soil Sample Descriptions

2011

Sample_Num	Field_ Sample_Num	Project	Company	Sampler	Grid	UTM_ Zone	East_ N83Z10	North_N83Z10	Elevation_ GPS	Date
L643819		Redton	Equity	Jason Flear	Nation	10U	370716	6132298		30/08/2011
L643820		Redton	Equity	Jason Flear	Nation	10U	370817	6132294		30/08/2011
L643822		Redton	Equity	Jason Flear	Nation	10U	370426	6132687		30/08/2011
L643823		Redton	Equity	Jason Flear	Nation	10U	370524	6132683		30/08/2011
L643824		Redton	Equity	Jason Flear	Nation	10U	370625	6132678		30/08/2011
L643825		Redton	Equity	Jason Flear	Nation	10U	370725	6132675		30/08/2011
L643826		Redton	Equity	Jason Flear	Nation	10U	370827	6132670		30/08/2011
L643827		Redton	Equity	Jason Flear	Nation	10U	370927	6132666		30/08/2011
L643828		Redton	Equity	Jason Flear	Nation	10U	371026	6132663		30/08/2011
L643829		Redton	Equity	Jason Flear	Nation	10U	371125	6132658		30/08/2011
L643830		Redton	Equity	Jason Flear	Nation	10U	371225	6132655		30/08/2011
L643831		Redton	Equity	Jason Flear	Nation	10U	371322	6132651		30/08/2011
L643832		Redton	Equity	Jason Flear	Nation	10U	371425	6132647		30/08/2011
L643833		Redton	Equity	Jason Flear	Nation	10U	371525	6132642		30/08/2011
L643834		Redton	Equity	Jason Flear	Nation	10U	371623	6132638		30/08/2011
L643835		Redton	Equity	Jason Flear	Nation	10U	371726	6132636		30/08/2011
L643836		Redton	Equity	Jason Flear	Nation	10U	371827	6132630		30/08/2011
L643837		Redton	Equity	Jason Flear	Nation	10U	371849	6132250		30/08/2011
L643838		Redton	Equity	Jason Flear	Nation	10U	371749	6132254		30/08/2011
L643839		Redton	Equity	Jason Flear	Nation	10U	371650	6132259		30/08/2011
L643841		Redton	Equity	Jason Flear	Nation	10U	365895	6133608		31/08/2011
L643842		Redton	Equity	Jason Flear	Nation	10U	365994	6133604		31/08/2011
L643843		Redton	Equity	Jason Flear	Nation	10U	366093	6133600		31/08/2011
L643844		Redton	Equity	Jason Flear	Nation	10U	366194	6133596		31/08/2011
L643845		Redton	Equity	Jason Flear	Nation	10U	366297	6133592		31/08/2011
L643846		Redton	Equity	Jason Flear	Nation	10U	366393	6133588		31/08/2011
L643847		Redton	Equity	Jason Flear	Nation	10U	366497	6133584		31/08/2011
L643848		Redton	Equity	Jason Flear	Nation	10U	366595	6133580		31/08/2011
L643849		Redton	Equity	Jason Flear	Nation	10U	366694	6133576		31/08/2011
L643850		Redton	Equity	Jason Flear	Nation	10U	366795	6133572		31/08/2011
L643851		Redton	Equity	Jason Flear	Nation	10U	366895	6133568		31/08/2011
L643852		Redton	Equity	Jason Flear	Nation	10U	366994	6133564		31/08/2011

Soil Sample Descriptions

2011

Sample_Num	Field_ Sample_Num	Project	Company	Sampler	Grid	UTM_ Zone	East_ N83Z10	North_N83Z10	Elevation_ GPS	Date
L643853		Redton	Equity	Jason Flear	Nation	10U	367094	6133560		31/08/2011
L643854		Redton	Equity	Jason Flear	Nation	10U	367193	6133556		31/08/2011
L643855		Redton	Equity	Jason Flear	Nation	10U	367294	6133552		31/08/2011
L643856		Redton	Equity	Jason Flear	Nation	10U	367394	6133548		31/08/2011
L643857		Redton	Equity	Jason Flear	Nation	10U	367494	6133544		31/08/2011
L643858		Redton	Equity	Jason Flear	Nation	10U	367593	6133539		31/08/2011
L643859		Redton	Equity	Jason Flear	Nation	10U	367695	6133535		31/08/2011
L643861		Redton	Equity	Jason Flear	Nation	10U	367801	6133531		31/08/2011
L643862		Redton	Equity	Jason Flear	Nation	10U	367894	6133527		31/08/2011
L643863		Redton	Equity	Jason Flear	Nation	10U	367997	6133523		31/08/2011
L643864		Redton	Equity	Jason Flear	Nation	10U	368097	6133520		31/08/2011
L643865		Redton	Equity	Jason Flear	Nation	10U	368193	6133515		31/08/2011
L643866		Redton	Equity	Jason Flear	Nation	10U	368302	6133511		31/08/2011
L643867		Redton	Equity	Jason Flear	Nation	10U	368396	6133506		31/08/2011
L643868		Redton	Equity	Jason Flear	Nation	10U	368497	6133502		31/08/2011
L643869		Redton	Equity	Jason Flear	Nation	10U	368599	6133498		31/08/2011
L643870		Redton	Equity	Jason Flear	Nation	10U	368699	6133494		31/08/2011
L643871		Redton	Equity	Jason Flear	Nation	10U	368801	6133490		31/08/2011
L643872		Redton	Equity	Jason Flear	Nation	10U	368902	6133485		31/08/2011
L643873		Redton	Equity	Jason Flear	Nation	10U	368998	6133483		31/08/2011
L643874		Redton	Equity	Jason Flear	Nation	10U	369099	6133478		31/08/2011
L643875		Redton	Equity	Jason Flear	Nation	10U	369198	6133474		31/08/2011
L643876		Redton	Equity	Jason Flear	Nation	10U	369298	6133470		31/08/2011
L643877		Redton	Equity	Jason Flear	Nation-NW	10U	367376	6136311		02/09/2011
L643878		Redton	Equity	Jason Flear	Nation-NW	10U	367281	6136314		02/09/2011
L643879		Redton	Equity	Jason Flear	Nation-NW	10U	367181	6136319		02/09/2011
L643881		Redton	Equity	Jason Flear	Nation-NW	10U	367079	6136324		02/09/2011
L643882		Redton	Equity	Jason Flear	Nation-NW	10U	366980	6136329		02/09/2011
L643883		Redton	Equity	Jason Flear	Nation-NW	10U	366881	6136333		02/09/2011
L643884		Redton	Equity	Jason Flear	Nation-NW	10U	366780	6136338		02/09/2011
L643885		Redton	Equity	Jason Flear	Nation-NW	10U	366680	6136342		02/09/2011
L643886		Redton	Equity	Jason Flear	Nation-NW	10U	366580	6136347		02/09/2011

Soil Sample Descriptions

2011

Sample_Num	Field_ Sample_Num	Project	Company	Sampler	Grid	UTM_ Zone	East_ N83Z10	North_N83Z10	Elevation_ GPS	Date
L643887		Redton	Equity	Jason Flear	Nation-NW	10U	366479	6136352		02/09/2011
L643888		Redton	Equity	Jason Flear	Nation-NW	10U	366379	6136356		02/09/2011
L643889		Redton	Equity	Jason Flear	Nation-NW	10U	366279	6136361		02/09/2011
L643890		Redton	Equity	Jason Flear	Nation-NW	10U	366180	6136366		02/09/2011
L643891		Redton	Equity	Jason Flear	Nation-NW	10U	366081	6136370		02/09/2011
L643892		Redton	Equity	Jason Flear	Nation-NW	10U	365979	6136375		02/09/2011
L643893		Redton	Equity	Jason Flear	Nation-NW	10U	365878	6136380		02/09/2011
L643894		Redton	Equity	Jason Flear	Nation-NW	10U	365780	6136384		02/09/2011
L643895		Redton	Equity	Jason Flear	Nation-NW	10U	365678	6136388		02/09/2011
L643896		Redton	Equity	Jason Flear	Nation-NW	10U	365575	6136394		02/09/2011
L643897		Redton	Equity	Jason Flear	Nation-NW	10U	365477	6136398		02/09/2011
L643898		Redton	Equity	Jason Flear	Nation-NW	10U	365379	6136403		02/09/2011
L643899		Redton	Equity	Jason Flear	Nation-NW	10U	365279	6136408		02/09/2011
L643901		Redton	Equity	Jason Flear	Nation-NW	10U	365179	6136413		02/09/2011
L643902		Redton	Equity	Jason Flear	Nation-NW	10U	365077	6136417		02/09/2011
L643903		Redton	Equity	Jason Flear	Nation-NW	10U	364976	6136422		02/09/2011
L643904		Redton	Equity	Jason Flear	Nation-NW	10U	364878	6136426		02/09/2011
L643905		Redton	Equity	Jason Flear	Nation-NW	10U	364778	6136432		02/09/2011
L643906		Redton	Equity	Jason Flear	Nation-NW	10U	364678	6136436		02/09/2011
L643907		Redton	Equity	Jason Flear	Nation-NW	10U	364577	6136440		02/09/2011
L643908		Redton	Equity	Jason Flear	Nation-NW	10U	364478	6136446		02/09/2011
L643909		Redton	Equity	Jason Flear	Nation-NW	10U	364378	6136450		02/09/2011
L643910		Redton	Equity	Jason Flear	Nation-NW	10U	364277	6136454		02/09/2011
L643911		Redton	Equity	Jason Flear	Nation-NW	10U	364180	6136459		02/09/2011
L643912		Redton	Equity	Jason Flear	Nation-NW	10U	364078	6136464		02/09/2011
L643913		Redton	Equity	Jason Flear	Nation-NW	10U	363979	6136469		02/09/2011
L643914		Redton	Equity	Jason Flear	Nation-NW	10U	364272	6136060		02/09/2011
L643915		Redton	Equity	Jason Flear	Nation-NW	10U	364370	6136056		02/09/2011
L643916		Redton	Equity	Jason Flear	Nation-NW	10U	364471	6136051		02/09/2011
L643917		Redton	Equity	Jason Flear	Nation-NW	10U	364570	6136047		02/09/2011
L643918		Redton	Equity	Jason Flear	Nation-NW	10U	364670	6136043		02/09/2011
L643919		Redton	Equity	Jason Flear	Nation-NW	10U	364768	6136038		02/09/2011

Soil Sample Descriptions

2011

Sample_Num	Field_ Sample_Num	Project	Company	Sampler	Grid	UTM_ Zone	East_ N83Z10	North_N83Z10	Elevation_ GPS	Date
L643921		Redton	Equity	Jason Flear	Nation-NW	10U	364867	6136033		02/09/2011
L643922		Redton	Equity	Jason Flear	Nation-NW	10U	364970	6136029		02/09/2011
L643923		Redton	Equity	Jason Flear	Nation-NW	10U	365071	6136025		02/09/2011
L643924		Redton	Equity	Jason Flear	Nation-NW	10U	365170	6136022		02/09/2011
L643925		Redton	Equity	Jason Flear	Nation-NW	10U	365274	6136016		02/09/2011
L643926		Redton	Equity	Jason Flear	Nation-NW	10U	365374	6136012		02/09/2011
L643927		Redton	Equity	Jason Flear	Halobia	10U	363817	6145570		03/09/2011
L643928		Redton	Equity	Jason Flear	Halobia	10U	363726	6145570		03/09/2011
L643929		Redton	Equity	Jason Flear	Halobia	10U	363630	6145570		03/09/2011
L643930		Redton	Equity	Jason Flear	Halobia	10U	363531	6145570		03/09/2011
L643931		Redton	Equity	Jason Flear	Halobia	10U	363429	6145570		03/09/2011
L643932		Redton	Equity	Jason Flear	Halobia	10U	363329	6145569		03/09/2011
L643933		Redton	Equity	Jason Flear	Halobia	10U	363230	6145570		03/09/2011
L643934		Redton	Equity	Jason Flear	Halobia	10U	363130	6145570		03/09/2011
L643935		Redton	Equity	Jason Flear	Halobia	10U	363028	6145571		03/09/2011
L643936		Redton	Equity	Jason Flear	Halobia	10U	362931	6145570		03/09/2011
L643937		Redton	Equity	Jason Flear	Halobia	10U	362828	6145570		03/09/2011
L643938		Redton	Equity	Jason Flear	Halobia	10U	362732	6145570		03/09/2011
L643939		Redton	Equity	Jason Flear	Halobia	10U	362626	6145569		03/09/2011
L643941		Redton	Equity	Jason Flear	Halobia	10U	362525	6145569		03/09/2011
L643942		Redton	Equity	Jason Flear	Halobia	10U	362426	6145569		03/09/2011
L643943		Redton	Equity	Jason Flear	Halobia	10U	362327	6145569		03/09/2011
L643944		Redton	Equity	Jason Flear	Halobia	10U	362227	6145569		03/09/2011
L643945		Redton	Equity	Jason Flear	Halobia	10U	362128	6145569		03/09/2011
L643946		Redton	Equity	Jason Flear	Halobia	10U	362028	6145570		03/09/2011
L643947		Redton	Equity	Jason Flear	Halobia	10U	361928	6145570		03/09/2011
L643948		Redton	Equity	Jason Flear	Halobia	10U	361828	6145569		03/09/2011
L643949		Redton	Equity	Jason Flear	Halobia	10U	361727	6145570		03/09/2011
L643950		Redton	Equity	Jason Flear	Halobia	10U	361627	6145570		03/09/2011
L643951		Redton	Equity	Ryan Girling	Nation-NW	10U	367014	6135940		02/09/2011
L643952		Redton	Equity	Ryan Girling	Nation-NW	10U	366909	6135945		02/09/2011
L643953		Redton	Equity	Ryan Girling	Nation-NW	10U	366804	6135949		02/09/2011

Soil Sample Descriptions

2011

Sample_Num	Field_ Sample_Num	Project	Company	Sampler	Grid	UTM_ Zone	East_ N83Z10	North_N83Z10	Elevation_ GPS	Date
L643954		Redton	Equity	Ryan Girling	Nation-NW	10U	366695	6135954		02/09/2011
L643955		Redton	Equity	Ryan Girling	Nation-NW	10U	366596	6135958		02/09/2011
L643956		Redton	Equity	Ryan Girling	Nation-NW	10U	366496	6135963		02/09/2011
L643957		Redton	Equity	Ryan Girling	Nation-NW	10U	366391	6135967		02/09/2011
L643958		Redton	Equity	Ryan Girling	Nation-NW	10U	366289	6135972		02/09/2011
L643959		Redton	Equity	Ryan Girling	Nation-NW	10U	366183	6135976		02/09/2011
L643961		Redton	Equity	Ryan Girling	Nation-NW	10U	366080	6135981		02/09/2011
L643962		Redton	Equity	Ryan Girling	Nation-NW	10U	365981	6135985		02/09/2011
L643963		Redton	Equity	Ryan Girling	Nation-NW	10U	365886	6135989		02/09/2011
L643964		Redton	Equity	Ryan Girling	Nation-NW	10U	365771	6135994		02/09/2011
L643965		Redton	Equity	Ryan Girling	Nation-NW	10U	365672	6135998		02/09/2011
L643966		Redton	Equity	Ryan Girling	Nation-NW	10U	365578	6136002		02/09/2011
L643967		Redton	Equity	Ryan Girling	Nation-NW	10U	365476	6136007		02/09/2011
L643968		Redton	Equity	Mike Ross	Halobia	10U	363827	6146060		03/09/2011
L643969		Redton	Equity	Mike Ross	Halobia	10U	363730	6146060		03/09/2011
L643970		Redton	Equity	Mike Ross	Halobia	10U	363629	6146061		03/09/2011
L643971		Redton	Equity	Mike Ross	Halobia	10U	363531	6146062		03/09/2011
L643972		Redton	Equity	Mike Ross	Halobia	10U	363427	6146062		03/09/2011
L643973		Redton	Equity	Mike Ross	Halobia	10U	363330	6146063		03/09/2011
L643974		Redton	Equity	Mike Ross	Halobia	10U	363224	6146064		03/09/2011
L643975		Redton	Equity	Mike Ross	Halobia	10U	363130	6146064		03/09/2011
L643976		Redton	Equity	Mike Ross	Halobia	10U	363030	6146065		03/09/2011
L643977		Redton	Equity	Mike Ross	Halobia	10U	362929	6146066		03/09/2011
L643978		Redton	Equity	Mike Ross	Halobia	10U	362824	6146067		03/09/2011
L643979		Redton	Equity	Mike Ross	Halobia	10U	362726	6146067		03/09/2011
L643981		Redton	Equity	Mike Ross	Halobia	10U	362619	6146068		03/09/2011
L643982		Redton	Equity	Mike Ross	Halobia	10U	362524	6146068		03/09/2011
L643983		Redton	Equity	Mike Ross	Halobia	10U	362420	6146069		03/09/2011
L643984		Redton	Equity	Mike Ross	Halobia	10U	362328	6146070		03/09/2011
L643985		Redton	Equity	Mike Ross	Halobia	10U	362227	6146071		03/09/2011
L643986		Redton	Equity	Mike Ross	Halobia	10U	362122	6146071		03/09/2011
L643987		Redton	Equity	Mike Ross	Halobia	10U	362024	6146071		03/09/2011

Soil Sample Descriptions

2011

Sample_Num	Field_ Sample_Num	Project	Company	Sampler	Grid	UTM_ Zone	East_ N83Z10	North_N83Z10	Elevation_ GPS	Date
L643988		Redton	Equity	Mike Ross	Halobia	10U	361924	6146071		03/09/2011
L643989		Redton	Equity	Mike Ross	Halobia	10U	361826	6146073		03/09/2011
L643990		Redton	Equity	Mike Ross	Halobia	10U	361720	6146073		03/09/2011
L643991		Redton	Equity	Mike Ross	Halobia	10U	361613	6146073		03/09/2011
L643992		Redton	Equity	Mike Ross	Halobia	10U	361519	6146075		03/09/2011
L643993		Redton	Equity	Mike Ross	Halobia	10U	361419	6146076		03/09/2011
L643994		Redton	Equity	Mike Ross	Halobia	10U	361321	6146076		03/09/2011
L643995		Redton	Equity	Mike Ross	Halobia	10U	361220	6146077		03/09/2011
L643996		Redton	Equity	Mike Ross	Halobia	10U	361118	6146077		03/09/2011
L643997		Redton	Equity	Mike Ross	Halobia	10U	361019	6146078		03/09/2011
L643998		Redton	Equity	Mike Ross	Halobia	10U	360926	6146078		03/09/2011
L643999		Redton	Equity	Mike Ross	Halobia	10U	360814	6146080		03/09/2011
L646101		Redton	Equity	Derek Flynn	Nation	10U	368951	6132000		30/08/2011
L646102		Redton	Equity	Derek Flynn	Nation	10U	369051	6131996		30/08/2011
L646103		Redton	Equity	Derek Flynn	Nation	10U	369153	6131990		30/08/2011
L646104		Redton	Equity	Derek Flynn	Nation	10U	369251	6131986		30/08/2011
L646105		Redton	Equity	Derek Flynn	Nation	10U	369352	6131982		30/08/2011
L646106		Redton	Equity	Derek Flynn	Nation	10U	369453	6131977		30/08/2011
L646107		Redton	Equity	Derek Flynn	Nation	10U	369554	6131975		30/08/2011
L646108		Redton	Equity	Derek Flynn	Nation	10U	369655	6131971		30/08/2011
L646109		Redton	Equity	Derek Flynn	Nation	10U	369758	6131966		30/08/2011
L646110		Redton	Equity	Derek Flynn	Nation	10U	369855	6131961		30/08/2011
L646111		Redton	Equity	Derek Flynn	Nation	10U	369957	6131957		30/08/2011
L646112		Redton	Equity	Derek Flynn	Nation	10U	370057	6131953		30/08/2011
L646113		Redton	Equity	Derek Flynn	Nation	10U	370157	6131948		30/08/2011
L646114		Redton	Equity	Derek Flynn	Nation	10U	370255	6131945		30/08/2011
L646115		Redton	Equity	Derek Flynn	Nation	10U	370355	6131940		30/08/2011
L646116		Redton	Equity	Derek Flynn	Nation	10U	370454	6131935		30/08/2011
L646117		Redton	Equity	Derek Flynn	Nation	10U	370556	6131930		30/08/2011
L646118		Redton	Equity	Derek Flynn	Nation	10U	370656	6131924		30/08/2011
L646119		Redton	Equity	Derek Flynn	Nation	10U	370756	6131919		30/08/2011
L646121		Redton	Equity	Derek Flynn	Nation	10U	370856	6131917		30/08/2011

Soil Sample Descriptions

2011

Sample_Num	Field_ Sample_Num	Project	Company	Sampler	Grid	UTM_ Zone	East_ N83Z10	North_N83Z10	Elevation_ GPS	Date
L646122		Redton	Equity	Derek Flynn	Nation	10U	370959	6131913		30/08/2011
L646123		Redton	Equity	Derek Flynn	Nation	10U	371058	6131910		30/08/2011
L646124		Redton	Equity	Derek Flynn	Nation	10U	371157	6131904		30/08/2011
L646125		Redton	Equity	Derek Flynn	Nation	10U	371257	6131900		30/08/2011
L646126		Redton	Equity	Derek Flynn	Nation	10U	371358	6131897		30/08/2011
L646127		Redton	Equity	Derek Flynn	Nation	10U	371459	6131892		30/08/2011
L646128		Redton	Equity	Derek Flynn	Nation	10U	371558	6131886		30/08/2011
L646129		Redton	Equity	Derek Flynn	Nation	10U	371658	6131879		30/08/2011
L646130		Redton	Equity	Derek Flynn	Nation	10U	371758	6131876		30/08/2011
L646131		Redton	Equity	Derek Flynn	Nation	10U	371859	6131873		30/08/2011
L646132		Redton	Equity	Derek Flynn	Nation-NW	10U	364850	6135251		31/08/2011
L646133		Redton	Equity	Derek Flynn	Nation-NW	10U	364951	6135245		31/08/2011
L646134		Redton	Equity	Derek Flynn	Nation-NW	10U	365052	6135241		31/08/2011
L646135		Redton	Equity	Derek Flynn	Nation-NW	10U	365150	6135236		31/08/2011
L646136		Redton	Equity	Derek Flynn	Nation-NW	10U	365250	6135233		31/08/2011
L646137		Redton	Equity	Derek Flynn	Nation-NW	10U	365350	6135229		31/08/2011
L646138		Redton	Equity	Derek Flynn	Nation-NW	10U	365450	6135223		31/08/2011
L646139		Redton	Equity	Derek Flynn	Nation-NW	10U	365551	6135219		31/08/2011
L646140		Redton	Equity	Derek Flynn	Nation-NW	10U	365551	6135220		31/08/2011
L646141		Redton	Equity	Derek Flynn	Nation-NW	10U	365652	6135214		31/08/2011
L646142		Redton	Equity	Derek Flynn	Nation-NW	10U	365751	6135207		31/08/2011
L646143		Redton	Equity	Derek Flynn	Nation-NW	10U	365857	6135205		31/08/2011
L646144		Redton	Equity	Derek Flynn	Nation-NW	10U	365952	6135201		31/08/2011
L646145		Redton	Equity	Derek Flynn	Nation-NW	10U	366052	6135196		31/08/2011
L646146		Redton	Equity	Derek Flynn	Nation-NW	10U	366151	6135192		31/08/2011
L646147		Redton	Equity	Derek Flynn	Nation-NW	10U	366252	6135188		31/08/2011
L646148		Redton	Equity	Derek Flynn	Nation-NW	10U	366352	6135183		31/08/2011
L646149		Redton	Equity	Derek Flynn	Nation-NW	10U	366453	6135179		31/08/2011
L646150		Redton	Equity	Derek Flynn	Nation-NW	10U	366550	6135175		31/08/2011
L646151		Redton	Equity	Derek Flynn	Nation-NW	10U	366652	6135171		31/08/2011
L646152		Redton	Equity	Derek Flynn	Nation-NW	10U	366752	6135166		31/08/2011
L646153		Redton	Equity	Derek Flynn	Nation-NW	10U	366852	6135161		31/08/2011

Soil Sample Descriptions

2011

Sample_Num	Field_ Sample_Num	Project	Company	Sampler	Grid	UTM_ Zone	East_ N83Z10	North_N83Z10	Elevation_ GPS	Date
L646154		Redton	Equity	Derek Flynn	Nation-NW	10U	366951	6135157		31/08/2011
L646155		Redton	Equity	Derek Flynn	Nation-NW	10U	367052	6135153		31/08/2011
L646156		Redton	Equity	Derek Flynn	Nation-NW	10U	367152	6135149		31/08/2011
L646157		Redton	Equity	Derek Flynn	Nation-NW	10U	367262	6135144		31/08/2011
L646158		Redton	Equity	Derek Flynn	Nation-NW	10U	367367	6135140		31/08/2011
L646159		Redton	Equity	Derek Flynn	Nation-NW	10U	367469	6135135		31/08/2011
L646161		Redton	Equity	Derek Flynn	Nation-NW	10U	367568	6135131		31/08/2011
L646162		Redton	Equity	Derek Flynn	Nation-NW	10U	367667	6135126		31/08/2011
L646163		Redton	Equity	Derek Flynn	Nation-NW	10U	367771	6135122		31/08/2011
L646164		Redton	Equity	Derek Flynn	Nation-NW	10U	367868	6135118		31/08/2011
L646165		Redton	Equity	Derek Flynn	Nation-NW	10U	367970	6135114		31/08/2011
L646166		Redton	Equity	Derek Flynn	Nation-NW	10U	368070	6135109		31/08/2011
L646167		Redton	Equity	Derek Flynn	Nation-NW	10U	368171	6135105		31/08/2011
L646168		Redton	Equity	Derek Flynn	Nation-NW	10U	368276	6135094		31/08/2011
L646169		Redton	Equity	Derek Flynn	Nation-NW	10U	367391	6137110		02/09/2011
L646170		Redton	Equity	Derek Flynn	Nation-NW	10U	367290	6137114		02/09/2011
L646171		Redton	Equity	Derek Flynn	Nation-NW	10U	367189	6137119		02/09/2011
L646172		Redton	Equity	Derek Flynn	Nation-NW	10U	367090	6137123		02/09/2011
L646173		Redton	Equity	Derek Flynn	Nation-NW	10U	366989	6137127		02/09/2011
L646174		Redton	Equity	Derek Flynn	Nation-NW	10U	366889	6137132		02/09/2011
L646175		Redton	Equity	Derek Flynn	Nation-NW	10U	366789	6137136		02/09/2011
L646176		Redton	Equity	Derek Flynn	Nation-NW	10U	366690	6137140		02/09/2011
L646177		Redton	Equity	Derek Flynn	Nation-NW	10U	366590	6137144		02/09/2011
L646178		Redton	Equity	Derek Flynn	Nation-NW	10U	366490	6137149		02/09/2011
L646179		Redton	Equity	Derek Flynn	Nation-NW	10U	366389	6137153		02/09/2011
L646181		Redton	Equity	Derek Flynn	Nation-NW	10U	366287	6137158		02/09/2011
L646182		Redton	Equity	Derek Flynn	Nation-NW	10U	366186	6137162		02/09/2011
L646183		Redton	Equity	Derek Flynn	Nation-NW	10U	366088	6137166		02/09/2011
L646184		Redton	Equity	Derek Flynn	Nation-NW	10U	365986	6137171		02/09/2011
L646185		Redton	Equity	Derek Flynn	Nation-NW	10U	365890	6137175		02/09/2011
L646186		Redton	Equity	Derek Flynn	Nation-NW	10U	365788	6137179		02/09/2011
L646187		Redton	Equity	Derek Flynn	Nation-NW	10U	365689	6137183		02/09/2011

Soil Sample Descriptions

2011

Sample_Num	Field_ Sample_Num	Project	Company	Sampler	Grid	UTM_ Zone	East_ N83Z10	North_N83Z10	Elevation_ GPS	Date
L646188		Redton	Equity	Derek Flynn	Nation-NW	10U	365588	6137188		02/09/2011
L646189		Redton	Equity	Derek Flynn	Nation-NW	10U	365486	6137192		02/09/2011
L646190		Redton	Equity	Derek Flynn	Nation-NW	10U	365385	6137197		02/09/2011
L646191		Redton	Equity	Derek Flynn	Nation-NW	10U	365281	6137200		02/09/2011
L646192		Redton	Equity	Derek Flynn	Nation-NW	10U	365187	6137205		02/09/2011
L646193		Redton	Equity	Derek Flynn	Nation-NW	10U	365086	6137210		02/09/2011
L646194		Redton	Equity	Derek Flynn	Nation-NW	10U	364988	6137214		02/09/2011
L646195		Redton	Equity	Derek Flynn	Nation-NW	10U	364886	6137218		02/09/2011
L646196		Redton	Equity	Derek Flynn	Nation-NW	10U	364788	6137222		02/09/2011
L646197		Redton	Equity	Derek Flynn	Nation-NW	10U	364750	6137224		02/09/2011
L646198		Redton	Equity	Derek Flynn	Nation-NW	10U	364647	6137229		02/09/2011
L646199		Redton	Equity	Derek Flynn	Nation-NW	10U	364549	6137233		02/09/2011
L646201		Redton	Equity	Derek Flynn	Nation-NW	10U	364429	6137239		02/09/2011
L646202		Redton	Equity	Derek Flynn	Nation-NW	10U	364348	6137243		02/09/2011
L646203		Redton	Equity	Derek Flynn	Nation-NW	10U	364252	6137246		02/09/2011
L646204		Redton	Equity	Derek Flynn	Nation-NW	10U	364151	6137251		02/09/2011
L646205		Redton	Equity	Derek Flynn	Nation-NW	10U	364049	6137255		02/09/2011
L646206		Redton	Equity	Derek Flynn	Nation-NW	10U	363950	6137260		02/09/2011
L646207		Redton	Equity	Derek Flynn	Nation-NW	10U	364009	6137650		03/09/2011
L646208		Redton	Equity	Derek Flynn	Nation-NW	10U	364110	6137646		03/09/2011
L646209		Redton	Equity	Derek Flynn	Nation-NW	10U	364211	6137641		03/09/2011
L646210		Redton	Equity	Derek Flynn	Nation-NW	10U	364310	6137637		03/09/2011
L646211		Redton	Equity	Derek Flynn	Nation-NW	10U	364410	6137632		03/09/2011
L646212		Redton	Equity	Derek Flynn	Nation-NW	10U	364511	6137628		03/09/2011
L646213		Redton	Equity	Derek Flynn	Nation-NW	10U	364611	6137623		03/09/2011
L646214		Redton	Equity	Derek Flynn	Nation-NW	10U	364710	6137619		03/09/2011
L646215		Redton	Equity	Derek Flynn	Nation-NW	10U	364810	6137615		03/09/2011
L646216		Redton	Equity	Derek Flynn	Nation-NW	10U	364909	6137611		03/09/2011
L646217		Redton	Equity	Derek Flynn	Nation-NW	10U	365010	6137606		03/09/2011
L646218		Redton	Equity	Derek Flynn	Nation-NW	10U	365128	6137600		03/09/2011
L646219		Redton	Equity	Derek Flynn	Nation-NW	10U	365210	6137597		03/09/2011
L646221		Redton	Equity	Derek Flynn	Nation-NW	10U	365311	6137593		03/09/2011

Soil Sample Descriptions

2011

Sample_Num	Field_ Sample_Num	Project	Company	Sampler	Grid	UTM_ Zone	East_ N83Z10	North_N83Z10	Elevation_ GPS	Date
L646222		Redton	Equity	Derek Flynn	Nation-NW	10U	365422	6137588		03/09/2011
L646223		Redton	Equity	Derek Flynn	Nation-NW	10U	365471	6137585		03/09/2011
L646224		Redton	Equity	Derek Flynn	Nation-NW	10U	365569	6137582		03/09/2011
L646229		Redton	Equity	Derek Flynn	Nation-NW	10U	365670	6137578		03/09/2011
L646230		Redton	Equity	Derek Flynn	Nation-NW	10U	365771	6137573		03/09/2011
L646231		Redton	Equity	Derek Flynn	Nation-NW	10U	365869	6137568		03/09/2011
L646232		Redton	Equity	Derek Flynn	Nation-NW	10U	365970	6137564		03/09/2011
L646233		Redton	Equity	Derek Flynn	Nation-NW	10U	366070	6137559		03/09/2011
L646234		Redton	Equity		Halobia	10U	359200	6146091		03/09/2011
L646235		Redton	Equity	Derek Flynn	Halobia	10U	359300	6146091		03/09/2011
L646236		Redton	Equity	Derek Flynn	Halobia	10U	359400	6146089		03/09/2011
L646237		Redton	Equity	Derek Flynn	Halobia	10U	359501	6146088		03/09/2011
L646238		Redton	Equity	Derek Flynn	Halobia	10U	359602	6146086		03/09/2011
L646239		Redton	Equity	Derek Flynn	Halobia	10U	359701	6146085		03/09/2011
L646241		Redton	Equity	Derek Flynn	Halobia	10U	359801	6146085		03/09/2011
L646242		Redton	Equity	Derek Flynn	Halobia	10U	363859	6146489		04/09/2011
L646243		Redton	Equity	Derek Flynn	Halobia	10U	363759	6146489		04/09/2011
L646244		Redton	Equity	Derek Flynn	Halobia	10U	363658	6146490		04/09/2011
L646245		Redton	Equity	Derek Flynn	Halobia	10U	363558	6146490		04/09/2011
L646246		Redton	Equity	Derek Flynn	Halobia	10U	363459	6146491		04/09/2011
L646247		Redton	Equity	Derek Flynn	Halobia	10U	363360	6146492		04/09/2011
L646248		Redton	Equity	Derek Flynn	Halobia	10U	363258	6146492		04/09/2011
L646249		Redton	Equity	Derek Flynn	Halobia	10U	363156	6146493		04/09/2011
L646250		Redton	Equity	Derek Flynn	Halobia	10U	363059	6146494		04/09/2011
L646251		Redton	Equity	Derek Flynn	Halobia	10U	362958	6146493		04/09/2011
L646252		Redton	Equity	Derek Flynn	Halobia	10U	362857	6146494		04/09/2011
L646253		Redton	Equity	Derek Flynn	Halobia	10U	362756	6146494		04/09/2011
L646254		Redton	Equity	Derek Flynn	Halobia	10U	362659	6146494		04/09/2011
L646255		Redton	Equity	Derek Flynn	Halobia	10U	362559	6146495		04/09/2011
L646256		Redton	Equity	Derek Flynn	Halobia	10U	362458	6146495		04/09/2011
L646257		Redton	Equity	Derek Flynn	Halobia	10U	362358	6146496		04/09/2011
L646258		Redton	Equity	Derek Flynn	Halobia	10U	362257	6146497		04/09/2011

Soil Sample Descriptions

2011

Sample_Num	Field_ Sample_Num	Project	Company	Sampler	Grid	UTM_ Zone	East_ N83Z10	North_N83Z10	Elevation_ GPS	Date
L646259		Redton	Equity	Derek Flynn	Halobia	10U	362156	6146497		04/09/2011
L646261		Redton	Equity	Derek Flynn	Halobia	10U	362058	6146497		04/09/2011
L646262		Redton	Equity	Derek Flynn	Halobia	10U	361957	6146497		04/09/2011
L646263		Redton	Equity	Derek Flynn	Halobia	10U	361859	6146498		04/09/2011
L646264		Redton	Equity	Derek Flynn	Halobia	10U	361758	6146498		04/09/2011
L646265		Redton	Equity	Derek Flynn	Halobia	10U	361657	6146498		04/09/2011
L646266		Redton	Equity	Derek Flynn	Halobia	10U	361555	6146500		04/09/2011
L646267		Redton	Equity	Derek Flynn	Halobia	10U	361455	6146500		04/09/2011
L646268		Redton	Equity	Derek Flynn	Halobia	10U	361355	6146500		04/09/2011
L646269		Redton	Equity	Derek Flynn	Halobia	10U	361253	6146501		04/09/2011
L646270		Redton	Equity	Derek Flynn	Halobia	10U	361154	6146501		04/09/2011
L646271		Redton	Equity	Derek Flynn	Halobia	10U	361056	6146501		04/09/2011
L646272		Redton	Equity	Derek Flynn	Halobia	10U	360957	6146502		04/09/2011
L646273		Redton	Equity	Derek Flynn	Halobia	10U	360858	6146502		04/09/2011
L646274		Redton	Equity	Derek Flynn	Halobia	10U	360758	6146503		04/09/2011
L646275		Redton	Equity	Derek Flynn	Halobia	10U	360655	6146504		04/09/2011
L646276		Redton	Equity	Derek Flynn	Halobia	10U	360551	6146504		04/09/2011
L646277		Redton	Equity	Derek Flynn	Halobia	10U	360450	6146504		04/09/2011
L646278		Redton	Equity	Derek Flynn	Halobia	10U	360350	6146505		04/09/2011
L646279		Redton	Equity	Derek Flynn	Halobia	10U	360224	6146998		04/09/2011
L646281		Redton	Equity	Derek Flynn	Rottacker Contour	10U	353981	6153180		05/09/2011
L646282		Redton	Equity	Derek Flynn	Rottacker Contour	10U	354024	6153089		05/09/2011
L646283		Redton	Equity	Derek Flynn	Rottacker Contour	10U	354069	6153001		05/09/2011
L646284		Redton	Equity	Derek Flynn	Rottacker Contour	10U	354112	6152912		05/09/2011
L646285		Redton	Equity	Derek Flynn	Rottacker Contour	10U	354156	6152822		05/09/2011
L646286		Redton	Equity	Derek Flynn	Rottacker Contour	10U	354200	6152732		05/09/2011
L646287		Redton	Equity	Derek Flynn	Rottacker Contour	10U	354244	6152641		05/09/2011
L646288		Redton	Equity	Derek Flynn	Rottacker Contour	10U	354288	6152553		05/09/2011
L646289		Redton	Equity	Derek Flynn	Rottacker Contour	10U	354331	6152464		05/09/2011
L646290		Redton	Equity	Derek Flynn	Rottacker Contour	10U	354376	6152374		05/09/2011
L646291		Redton	Equity	Derek Flynn	Rottacker Contour	10U	354420	6152282		05/09/2011
L646292		Redton	Equity	Derek Flynn	Rottacker Contour	10U	354465	6152192		05/09/2011

Soil Sample Descriptions

2011

Sample_Num	Field_ Sample_Num	Project	Company	Sampler	Grid	UTM_ Zone	East_ N83Z10	North_N83Z10	Elevation_ GPS	Date
L646293		Redton	Equity	Derek Flynn	Rottacker Contour	10U	354507	6152104		05/09/2011
L646294		Redton	Equity	Derek Flynn	Rottacker Contour	10U	354551	6152015		05/09/2011
L646295		Redton	Equity	Derek Flynn	Rottacker Contour	10U	354596	6151925		05/09/2011
L646296		Redton	Equity	Derek Flynn	Rottacker Contour	10U	354639	6151837		05/09/2011
L646297		Redton	Equity	Derek Flynn	Rottacker Contour	10U	354682	6151749		05/09/2011
L646501		Redton	Equity	Jason Flear	Halobia	10U	361528	6145569		03/09/2011
L646502		Redton	Equity	Jason Flear	Halobia	10U	361427	6145569		03/09/2011
L646503		Redton	Equity	Jason Flear	Halobia	10U	361327	6145569		03/09/2011
L646504		Redton	Equity	Jason Flear	Halobia	10U	361228	6145570		03/09/2011
L646505		Redton	Equity	Jason Flear	Halobia	10U	361125	6145570		03/09/2011
L646506		Redton	Equity	Jason Flear	Halobia	10U	361026	6145569		03/09/2011
L646507		Redton	Equity	Jason Flear	Halobia	10U	360925	6145569		03/09/2011
L646508		Redton	Equity	Jason Flear	Halobia	10U	360824	6145570		03/09/2011
L646509		Redton	Equity	Jason Flear	Halobia	10U	360722	6145570		03/09/2011
L646510		Redton	Equity	Jason Flear	Halobia	10U	360625	6145570		03/09/2011
L646511		Redton	Equity	Jason Flear	Halobia	10U	360525	6145570		03/09/2011
L646512		Redton	Equity	Jason Flear	Halobia	10U	360421	6145570		03/09/2011
L646513		Redton	Equity	Jason Flear	Halobia	10U	360324	6145570		03/09/2011
L646514		Redton	Equity	Jason Flear	Halobia	10U	360223	6145570		03/09/2011
L646515		Redton	Equity	Jason Flear	Halobia	10U	360123	6145569		03/09/2011
L646516		Redton	Equity	Jason Flear	Halobia	10U	359302	6145570		03/09/2011
L646517		Redton	Equity	Jason Flear	Halobia	10U	359408	6145570		03/09/2011
L646518		Redton	Equity	Jason Flear	Halobia	10U	359515	6145570		03/09/2011
L646519		Redton	Equity	Jason Flear	Halobia	10U	359610	6145570		03/09/2011
L646521		Redton	Equity	Jason Flear	Halobia	10U	359711	6145570		03/09/2011
L646522		Redton	Equity	Jason Flear	Halobia	10U	359811	6145570		03/09/2011
L646523		Redton	Equity	Jason Flear	Halobia	10U	359913	6145570		03/09/2011
L646524		Redton	Equity	Jason Flear	Halobia	10U	360011	6145570		03/09/2011
L646525		Redton	Equity	Jason Flear	Halobia	10U	360119	6146998		04/09/2011
L646526		Redton	Equity	Jason Flear	Halobia	10U	360024	6146998		04/09/2011
L646527		Redton	Equity	Jason Flear	Halobia	10U	359923	6146998		04/09/2011
L646528		Redton	Equity	Jason Flear	Halobia	10U	359824	6146998		04/09/2011

Soil Sample Descriptions

2011

Sample_Num	Field_ Sample_Num	Project	Company	Sampler	Grid	UTM_ Zone	East_ N83Z10	North_N83Z10	Elevation_ GPS	Date
L646529		Redton	Equity	Jason Flear	Halobia	10U	359720	6146999		04/09/2011
L646530		Redton	Equity	Jason Flear	Halobia	10U	359621	6146999		04/09/2011
L646531		Redton	Equity	Jason Flear	Halobia	10U	359522	6146999		04/09/2011
L646532		Redton	Equity	Jason Flear	Halobia	10U	359422	6146999		04/09/2011
L646533		Redton	Equity	Jason Flear	Halobia	10U	359316	6147000		04/09/2011
L646534		Redton	Equity	Jason Flear	Halobia	10U	359221	6147000		04/09/2011
L646535		Redton	Equity	Jason Flear	Halobia	10U	359251	6146510		04/09/2011
L646536		Redton	Equity	Jason Flear	Halobia	10U	359352	6146510		04/09/2011
L646537		Redton	Equity	Jason Flear	Halobia	10U	359448	6146509		04/09/2011
L646538		Redton	Equity	Jason Flear	Halobia	10U	359547	6146508		04/09/2011
L646539		Redton	Equity	Jason Flear	Halobia	10U	359648	6146508		04/09/2011
L646541		Redton	Equity	Jason Flear	Halobia	10U	359749	6146508		04/09/2011
L646542		Redton	Equity	Jason Flear	Halobia	10U	359852	6146507		04/09/2011
L646543		Redton	Equity	Jason Flear	Halobia	10U	359951	6146507		04/09/2011
L646544		Redton	Equity	Jason Flear	Halobia	10U	360052	6146506		04/09/2011
L646545		Redton	Equity	Jason Flear	Halobia	10U	360151	6146506		04/09/2011
L646546		Redton	Equity	Jason Flear	Halobia	10U	360253	6146505		04/09/2011
L647809		Redton	Equity	Ron Voordouw	Rottacker Contour	10U	355711	6150220		05/09/2011
L647810		Redton	Equity	Ron Voordouw	Rottacker Contour	10U	355757	6150130		05/09/2011
L647811		Redton	Equity	Ron Voordouw	Rottacker Contour	10U	355840	6150069		05/09/2011
L647812		Redton	Equity	Ron Voordouw	Rottacker Contour	10U	355896	6149991		05/09/2011
L647813		Redton	Equity	Ron Voordouw	Rottacker Contour	10U	355968	6149924		05/09/2011
L647814		Redton	Equity	Ron Voordouw	Rottacker Contour	10U	356031	6149839		05/09/2011
L647815		Redton	Equity	Ron Voordouw	Rottacker Contour	10U	356101	6149762		05/09/2011
L647816		Redton	Equity	Ron Voordouw	Rottacker Contour	10U	356186	6149557		05/09/2011
L647817		Redton	Equity	Ron Voordouw	Rottacker Contour	10U	356147	6149471		05/09/2011
L647818		Redton	Equity	Ron Voordouw	Rottacker Contour	10U	356147	6149373		05/09/2011
L647819		Redton	Equity	Ron Voordouw	Rottacker Contour	10U	356172	6149262		05/09/2011
L647820		Redton	Equity	Ron Voordouw	Rottacker Contour	10U	356198	6149162		05/09/2011
L647821		Redton	Equity	Ron Voordouw	Rottacker Contour	10U	356198	6149064		05/09/2011
L647822		Redton	Equity	Ron Voordouw	Rottacker Contour	10U	356213	6148989		05/09/2011
L647823		Redton	Equity	Ron Voordouw	Rottacker Contour	10U	356226	6148865		05/09/2011

Soil Sample Descriptions

2011

Sample_Num	Field_ Sample_Num	Project	Company	Sampler	Grid	UTM_ Zone	East_ N83Z10	North_N83Z10	Elevation_ GPS	Date
M408451	M408451	Redton	Kiska	Kelly Franz		10U	356408.171	6176896.468	1395.229	22/07/2011
M408452	M408452	Redton	Kiska	Kelly Franz		10U	356502.957	6176905.713	1408.447	22/07/2011
M408453	M408453	Redton	Kiska	Kelly Franz		10U	356607.346	6176902.385	1461.078	22/07/2011
M408454	M408454	Redton	Kiska	Kelly Franz		10U	356691.287	6176900.499	1486.072	22/07/2011
M408455	M408455	Redton	Kiska	Kelly Franz		10U	356805.31	6176903.46	1522.122	22/07/2011
M408456	M408456	Redton	Kiska	Kelly Franz		10U	356900	6176900	1522.122	22/07/2011
M408457	M408457	Redton	Kiska	Kelly Franz		10U	356997.282	6176904.525	1547.596	22/07/2011
M408458	M408458	Redton	Kiska	Kelly Franz		10U	357097.284	6176896.966	1507.702	22/07/2011
M408459	M408459	Redton	Kiska	Kelly Franz		10U	357195.972	6176907.507	1457.714	22/07/2011
M408460	M408460	Redton	Kiska	Kelly Franz		10U	356279	6178880	1220.03	24/07/2011
M408461	M408461	Redton	Kiska	Kelly Franz		10U	356400	6178900	1220.03	24/07/2011
M408462	M408462	Redton	Kiska	Kelly Franz		10U	356509	6178907	1220.03	24/07/2011
M408463	M408463	Redton	Kiska	Kelly Franz		10U	356600.415	6178910.797	1220.03	24/07/2011
M408464	M408464	Redton	Kiska	Kelly Franz		10U	356710	6178884	1220.03	24/07/2011
M408465	M408465	Redton	Kiska	Kelly Franz		10U	356806	6178882	1220.03	24/07/2011
M408466	M408466	Redton	Kiska	Kelly Franz		10U	356897.846	6178919.097	1295.252	24/07/2011
M408467	M408467	Redton	Kiska	Kelly Franz		10U	357003.272	6178899.302	1305.586	24/07/2011
M408468	M408468	Redton	Kiska	Kelly Franz		10U	357092.409	6178897.195	1317.603	24/07/2011
M408469	M408469	Redton	Kiska	Kelly Franz		10U	357187.373	6178893.395	1329.859	24/07/2011
M408470	M408470	Redton	Kiska	Kelly Franz		10U	357325.678	6178894.076	1348.845	24/07/2011
M408471	M408471	Redton	Kiska	Kelly Franz		10U	357407.069	6178907.326	1338.992	24/07/2011
M408472	M408472	Redton	Kiska	Kelly Franz		10U	357493.548	6178910.626	1346.682	24/07/2011
M408473	M408473	Redton	Kiska	Kelly Franz		10U	357586.137	6178893.973	1360.621	24/07/2011
M408474	M408474	Redton	Kiska	Kelly Franz		10U	357692.163	6178901.632	1362.063	24/07/2011
M408475	M408475	Redton	Kiska	Kelly Franz		10U	357802.795	6178891.293	1371.677	24/07/2011
M408476	M408476	Redton	Kiska	Kelly Franz		10U	357898.596	6178899.59	1372.397	24/07/2011
M408477	M408477	Redton	Kiska	Kelly Franz		10U	358000.747	6178897.141	1369.754	24/07/2011
M408478	M408478	Redton	Kiska	Kelly Franz		10U	358120.442	6178888.363	1372.397	24/07/2011
M408479	M408479	Redton	Kiska	Kelly Franz		10U	358206.092	6178907.482	1366.149	24/07/2011
M408480	M408480	Redton	Kiska	Kelly Franz		10U	358402	6178905	1364.707	24/07/2011
M408482	M408482	Redton	Kiska	Kelly Franz		10U	358489.254	6178903.033	1355.815	24/07/2011
M408483	M408483	Redton	Kiska	Kelly Franz		10U	358621.352	6178895.014	1354.613	24/07/2011

Soil Sample Descriptions

2011

Sample_Num	Field_ Sample_Num	Project	Company	Sampler	Grid	UTM_ Zone	East_ N83Z10	North_N83Z10	Elevation_ GPS	Date
M408484	M408484	Redton	Kiska	Kelly Franz		10U	358711.884	6178890.691	1347.884	24/07/2011
M408485	M408485	Redton	Kiska	Kelly Franz		10U	358807.855	6178896.836	1345.721	24/07/2011
M408486	M408486	Redton	Kiska	Kelly Franz		10U	358902.703	6178898.576	1321.928	24/07/2011
M408487	M408487	Redton	Kiska	Kelly Franz		10U	359010.565	6178894.912	1293.089	24/07/2011
M408488	M408488	Redton	Kiska	Kelly Franz		10U	359110.857	6178875.97	1279.15	24/07/2011
M408489	M408489	Redton	Kiska	Kelly Franz		10U	359198.16	6178912.969	1243.342	24/07/2011
M408490	M408490	Redton	Kiska	Kelly Franz		10U	359297.539	6178909.072	1216.425	24/07/2011
M408491	M408491	Redton	Kiska	Kelly Franz		10U	359398.969	6178895.646	1186.143	24/07/2011
M408492	M408492	Redton	Kiska	Kelly Franz		10U	359522.669	6178872.082	1166.677	24/07/2011
M408493	M408493	Redton	Kiska	Kelly Franz		10U	359611.974	6178877.079	1174.367	24/07/2011
M408494	M408494	Redton	Kiska	Kelly Franz		10U	359681.258	6178888.446	1184.461	24/07/2011
M408495	M408495	Redton	Kiska	Kelly Franz		10U	359791.529	6178895.645	1197.439	24/07/2011
M408496	M408496	Redton	Kiska	Kelly Franz		10U	359710.348	6179710.995	1132.791	27/07/2011
M408497	M408497	Redton	Kiska	Kelly Franz		10U	359503.233	6179688.451	1121.736	27/07/2011
M408498	M408498	Redton	Kiska	Kelly Franz		10U	359406.447	6179715.459	1136.155	27/07/2011
M408499	M408499	Redton	Kiska	Kelly Franz		10U	359311.579	6179728.786	1147.21	27/07/2011
M408500	M408500	Redton	Kiska	Kelly Franz		10U	359199.599	6179700.071	1231.325	27/07/2011
M408502	M408502	Redton	Kiska	Kelly Franz		10U	359105.671	6179700	1238.295	27/07/2011
M408503	M408503	Redton	Kiska	Kelly Franz		10U	359007.733	6179695.961	1316.882	27/07/2011
M408504	M408504	Redton	Kiska	Kelly Franz		10U	358895.343	6179691.073	1363.986	27/07/2011
M408505	M408505	Redton	Kiska	Kelly Franz		10U	358799.455	6179705.098	1422.866	27/07/2011
M408506	M408506	Redton	Kiska	Kelly Franz		10U	358705.482	6179701.718	1396.19	27/07/2011
M408507	M408507	Redton	Kiska	Kelly Franz		10U	358596.456	6179709.798	1379.367	27/07/2011
M408508	M408508	Redton	Kiska	Kelly Franz		10U	358496.319	6179702.3	1358.939	27/07/2011
M408509	M408509	Redton	Kiska	Kelly Franz		10U	358391.29	6179692.723	1345.481	27/07/2011
M408510	M408510	Redton	Kiska	Kelly Franz		10U	358302.898	6179707.589	1315.44	27/07/2011
M408511	M408511	Redton	Kiska	Kelly Franz		10U	358209.379	6179699.256	1296.694	27/07/2011
M408512	M408512	Redton	Kiska	Kelly Franz		10U	358093.407	6179697.978	1267.374	27/07/2011
M408513	M408513	Redton	Kiska	Kelly Franz		10U	357996.269	6179684.017	1254.637	27/07/2011
M408514	M408514	Redton	Kiska	Kelly Franz		10U	357882.482	6179716.936	1253.676	27/07/2011
M408515	M408515	Redton	Kiska	Kelly Franz		10U	357796.32	6179692.837	1248.629	27/07/2011
M408516	M408516	Redton	Kiska	Kelly Franz		10U	357700.008	6179699.992	1	27/07/2011

Soil Sample Descriptions

2011

Sample_Num	Field_ Sample_Num	Project	Company	Sampler	Grid	UTM_ Zone	East_ N83Z10	North_N83Z10	Elevation_ GPS	Date
M408517	M408517	Redton	Kiska	Kelly Franz		10U	357589.931	6179699.599	1230.364	27/07/2011
M408518	M408518	Redton	Kiska	Kelly Franz		10U	357497.195	6179702.235	1216.665	27/07/2011
M408519	M408519	Redton	Kiska	Kelly Franz		10U	357391.11	6179690.466	1214.021	27/07/2011
M408520	M408520	Redton	Kiska	Kelly Franz		10U	357301.39	6179715.376	1178.453	27/07/2011
M408522	M408522	Redton	Kiska	Kelly Franz		10U	357208.707	6179714.814	1170.522	27/07/2011
M408523	M408523	Redton	Kiska	Kelly Franz		10U	358107.271	6150992.588	1643.727	05/08/2011
M408524	M408524	Redton	Kiska	Kelly Franz		10U	354207.076	6154503.419	1199.641	28/07/2011
M408525	M408525	Redton	Kiska	Kelly Franz		10U	354301.85	6154504.614	1211.736	28/07/2011
M408526	M408526	Redton	Kiska	Kelly Franz		10U	354107.532	6154516.53	1182.293	28/07/2011
M408527	M408527	Redton	Kiska	Kelly Franz		10U	354002.894	6154490.496	1164.981	28/07/2011
M408528	M408528	Redton	Kiska	Kelly Franz		10U	351138.188	6158985.636	1076.652	08/02/2011
M408529	M408529	Redton	Kiska	Kelly Franz		10U	351039.467	6158962.26	1071.745	08/02/2011
M408530	M408530	Redton	Kiska	Kelly Franz		10U	350936.342	6158961.647	1064.563	08/02/2011
M408531	M408531	Redton	Kiska	Kelly Franz		10U	358806.217	6152446.743	1730.245	04/08/2011
M408532	M408532	Redton	Kiska	Kelly Franz		10U	358790.318	6152648.176	1702.848	04/08/2011
M408533	M408533	Redton	Kiska	Kelly Franz		10U	358742.128	6152805.876	1688.909	04/08/2011
M408534	M408534	Redton	Kiska	Kelly Franz		10U	358753.885	6152272.767	1753.077	04/08/2011
M408535	M408535	Redton	Kiska	Kelly Franz		10U	358740.243	6152072.303	1763.891	04/08/2011
M408536	M408536	Redton	Kiska	Kelly Franz		10U	358700.859	6151870.522	1749.712	04/08/2011
M408537	M408537	Redton	Kiska	Kelly Franz		10U	358618.203	6151779.42	1740.339	04/08/2011
M408538	M408538	Redton	Kiska	Kelly Franz		10U	358541.781	6151696.166	1718.469	04/08/2011
M408539	M408539	Redton	Kiska	Kelly Franz		10U	358502.9	6151649.968	1705.251	04/08/2011
M408540	M408540	Redton	Kiska	Kelly Franz		10U	358555.108	6151495.487	1766.775	04/08/2011
M408542	M408542	Redton	Kiska	Kelly Franz		10U	358526.385	6151303.819	1784.8	04/08/2011
M408543	M408543	Redton	Kiska	Kelly Franz		10U	358533.263	6151122.439	1806.91	04/08/2011
M408544	M408544	Redton	Kiska	Kelly Franz		10U	358584.748	6150932.07	1830.222	04/08/2011
M408545	M408545	Redton	Kiska	Kelly Franz		10U	358461.66	6150704.672	1790.568	04/08/2011
M408546	M408546	Redton	Kiska	Kelly Franz		10U	358423.358	6150497.779	1769.659	04/08/2011
M408547	M408547	Redton	Kiska	Kelly Franz		10U	358723.548	6150788.752	1828.78	04/08/2011
M408548	M408548	Redton	Kiska	Kelly Franz		10U	358833.243	6150630.607	1811.236	04/08/2011
M408549	M408549	Redton	Kiska	Kelly Franz		10U	358966.488	6150608.132	1791.769	04/08/2011
M408550	M408550	Redton	Kiska	Kelly Franz		10U	359145.242	6150520.518	1796.336	04/08/2011

Soil Sample Descriptions

2011

Sample_Num	Field_ Sample_Num	Project	Company	Sampler	Grid	UTM_ Zone	East_ N83Z10	North_N83Z10	Elevation_ GPS	Date
M408551	M408551	Redton	Kiska	Kelly Franz		10U	359285.639	6150422.284	1783.118	04/08/2011
M408552	M408552	Redton	Kiska	Kelly Franz		10U	359453.123	6150384.679	1802.344	04/08/2011
M408553	M408553	Redton	Kiska	Kelly Franz		10U	359536.682	6150202.623	1824.935	04/08/2011
M408554	M408554	Redton	Kiska	Kelly Franz		10U	359646.75	6150047.336	1837.672	04/08/2011
M408555	M408555	Redton	Kiska	Kelly Franz		10U	359569.623	6149840.537	1820.849	04/08/2011
M408556	M408556	Redton	Kiska	Kelly Franz		10U	359506.214	6149667.308	1819.407	04/08/2011
M408557	M408557	Redton	Kiska	Kelly Franz		10U	359554.965	6149482.652	1816.283	04/08/2011
M408558	M408558	Redton	Kiska	Kelly Franz		10U	359647.014	6149307.806	1807.631	04/08/2011
M408559	M408559	Redton	Kiska	Kelly Franz		10U	359659.64	6149148.222	1777.83	04/08/2011
M408560	M408560	Redton	Kiska	Kelly Franz		10U	359632.756	6149001.885	1736.734	04/08/2011
M408562	M408562	Redton	Kiska	Kelly Franz		10U	359941.472	6149049.819	1736.975	04/08/2011
M408563	M408563	Redton	Kiska	Kelly Franz		10U	359777.445	6148992.039	1764.132	04/08/2011
M408564	M408564	Redton	Kiska	Kelly Franz		10U	359453.627	6148949.36	1718.469	04/08/2011
M408565	M408565	Redton	Kiska	Kelly Franz		10U	359322.625	6148845.881	1680.257	04/08/2011
M408566	M408566	Redton	Kiska	Kelly Franz		10U	359310.012	6148699.715	1715.345	04/08/2011
M408567	M408567	Redton	Kiska	Kelly Franz		10U	359274.733	6148499.319	1701.166	04/08/2011
M408568	M408568	Redton	Kiska	Kelly Franz		10U	359200.375	6148346.757	1651.177	04/08/2011
M408569	M408569	Redton	Kiska	Kelly Franz		10U	357096.24	6152508.398	1592.757	05/08/2011
M408570	M408570	Redton	Kiska	Kelly Franz		10U	357200.171	6152490.648	1566.298	05/08/2011
M408571	M408571	Redton	Kiska	Kelly Franz		10U	357297.186	6152501.304	1530.284	05/08/2011
M408572	M408572	Redton	Kiska	Kelly Franz		10U	357404.588	6152495.029	1518.86	05/08/2011
M408573	M408573	Redton	Kiska	Kelly Franz		10U	357497.348	6152507.052	1507.298	05/08/2011
M408574	M408574	Redton	Kiska	Kelly Franz		10U	357605.248	6152504.442	1489.861	05/08/2011
M408575	M408575	Redton	Kiska	Kelly Franz		10U	357699.225	6152505.292	1472.858	05/08/2011
M408591	M408591	Redton	Kiska	Kelly Franz		10U	357787.527	6152492.964	1469.438	05/08/2011
M408592	M408592	Redton	Kiska	Kelly Franz		10U	357891.868	6152509.298	1457.46	05/08/2011
M408593	M408593	Redton	Kiska	Kelly Franz		10U	357988.046	6152503.957	1456.001	05/08/2011
M408594	M408594	Redton	Kiska	Kelly Franz		10U	358094.986	6152489.25	1462.376	05/08/2011
M408595	M408595	Redton	Kiska	Kelly Franz		10U	358206.923	6152498.107	1479.007	05/08/2011
M408596	M408596	Redton	Kiska	Kelly Franz		10U	358295.637	6152490.676	1495.145	05/08/2011
M408597	M408597	Redton	Kiska	Kelly Franz		10U	358403.072	6152495.228	1527.293	05/08/2011
M408598	M408598	Redton	Kiska	Kelly Franz		10U	358286.416	6151989.57	1541.796	05/08/2011

Soil Sample Descriptions

2011

Sample_Num	Field_ Sample_Num	Project	Company	Sampler	Grid	UTM_ Zone	East_ N83Z10	North_N83Z10	Elevation_ GPS	Date
M408599	M408599	Redton	Kiska	Kelly Franz		10U	358202.753	6151999.065	1519.182	05/08/2011
M408600	M408600	Redton	Kiska	Kelly Franz		10U	358104.5	6151999.232	1481.788	05/08/2011
M408601	M408601D	Redton	Kiska	Kelly Franz		10U	358104.418	6151994.743	1481.523	05/08/2011
M408602	M408602	Redton	Kiska	Kelly Franz		10U	357998.489	6151996.089	1468.368	05/08/2011
M408603	M408603	Redton	Kiska	Kelly Franz		10U	357899.8	6151992.6	1467.657	05/08/2011
M408604	M408604	Redton	Kiska	Kelly Franz		10U	357781.191	6152002.677	1473.798	05/08/2011
M408605	M408605	Redton	Kiska	Kelly Franz		10U	357701.208	6151996.916	1483.08	05/08/2011
M408606	M408606	Redton	Kiska	Kelly Franz		10U	357603.903	6152002.967	1496.6	05/08/2011
M408607	M408607	Redton	Kiska	Kelly Franz		10U	357502.664	6152000.794	1518.963	05/08/2011
M408608	M408608	Redton	Kiska	Kelly Franz		10U	357393.668	6151989.52	1538.201	05/08/2011
M408609	M408609	Redton	Kiska	Kelly Franz		10U	357292.353	6151992.813	1551.744	05/08/2011
M408610	M408610	Redton	Kiska	Kelly Franz		10U	357204.16	6151989.332	1561.107	05/08/2011
M408611	M408611	Redton	Kiska	Kelly Franz		10U	357102.695	6151997.757	1564.657	05/08/2011
M408612	M408612	Redton	Kiska	Kelly Franz		10U	357004.007	6151992.394	1588.478	05/08/2011
M408613	M408613	Redton	Kiska	Kelly Franz		10U	356901.53	6151989.162	1628.997	05/08/2011
M408614	M408614	Redton	Kiska	Kelly Franz		10U	356800.452	6151993.905	1644.186	05/08/2011
M408615	M408615	Redton	Kiska	Kelly Franz		10U	356693.268	6151999.519	1661.546	05/08/2011
M408951	M408951B	Redton	Kiska	Kelly Franz		10U	356693.268	6151999.519		03/08/2011
M408952	M408952	Redton	Kiska	Kelly Franz		10U	355802	6158997		03/08/2011
M408953	M408953	Redton	Kiska	Kelly Franz		10U	355902	6158993		03/08/2011
M408954	M408954	Redton	Kiska	Kelly Franz		10U	356011	6159007		03/08/2011
M408955	M408955	Redton	Kiska	Kelly Franz		10U	356107	6159007		03/08/2011
M408956	M408956	Redton	Kiska	Kelly Franz		10U	356204	6158997		03/08/2011
M408957	M408957	Redton	Kiska	Kelly Franz		10U	356304	6159007		03/08/2011
M408958	M408958	Redton	Kiska	Kelly Franz		10U	356413	6159016		03/08/2011
M408959	M408959	Redton	Kiska	Kelly Franz		10U	356507	6158994		03/08/2011
M408960	M408960	Redton	Kiska	Kelly Franz		10U	356606	6158998		03/08/2011
M408961	M408961	Redton	Kiska	Kelly Franz		10U	356580	6158485		03/08/2011
M408962	M408962	Redton	Kiska	Kelly Franz		10U	356510	6158493		03/08/2011
M408963	M408963	Redton	Kiska	Kelly Franz		10U	356395	6158502		03/08/2011
M408964	M408964	Redton	Kiska	Kelly Franz		10U	356280	6158511		03/08/2011
M408965	M408965	Redton	Kiska	Kelly Franz		10U	356193	6158496		03/08/2011

Soil Sample Descriptions

2011

Sample_Num	Field_ Sample_Num	Project	Company	Sampler	Grid	UTM_ Zone	East_ N83Z10	North_N83Z10	Elevation_ GPS	Date
M408976	M408976	Redton	Kiska	Kelly Franz		10U	359850.727	6148714.505	1665.357	05/08/2011
M408977	M408977	Redton	Kiska	Kelly Franz		10U	359905.235	6148594.297	1648.053	05/08/2011
M408978	M408978	Redton	Kiska	Kelly Franz		10U	359991.258	6148470.266	1591.576	05/08/2011
M408979	M408979	Redton	Kiska	Kelly Franz		10U	360087.003	6148342.941	1535.34	05/08/2011
M408980	M408980	Redton	Kiska	Kelly Franz		10U	360210.745	6148235.302	1468.769	05/08/2011
M408981	M408981	Redton	Kiska	Kelly Franz		10U	360297.04	6148122.182	1409.167	05/08/2011
M408982	M408982	Redton	Kiska	Kelly Franz		10U	360318.829	6148069.737	1396.43	05/08/2011
M408983	M408983	Redton	Kiska	Kelly Franz		10U	360281.009	6147909.173	1404.601	05/08/2011
M408984	M408984	Redton	Kiska	Kelly Franz		10U	360239.826	6147768.908	1382.491	05/08/2011
M408985	M408985	Redton	Kiska	Kelly Franz		10U	360212.319	6147706.277	1380.088	05/08/2011
M408986	M408986	Redton	Kiska	Kelly Franz		10U	360285.303	6147569.898	1401.237	05/08/2011
M408987	M408987	Redton	Kiska	Kelly Franz		10U	360408.667	6147426.105	1424.308	05/08/2011
M408988	M408988	Redton	Kiska	Kelly Franz		10U	360436.116	6147251.941	1435.844	05/08/2011
M408989	M408989	Redton	Kiska	Kelly Franz		10U	361516.413	6149500.134	1803.065	05/08/2011
M408990	M408990	Redton	Kiska	Kelly Franz		10U	361408.607	6149322.94	1790.808	05/08/2011
M408992	M408992	Redton	Kiska	Kelly Franz		10U	361344.94	6149168.599	1748.03	05/08/2011
M408993	M408993	Redton	Kiska	Kelly Franz		10U	361270.121	6149025.822	1681.219	05/08/2011
M408994	M408994	Redton	Kiska	Kelly Franz		10U	361222.351	6148905.249	1603.833	05/08/2011
M408995	M408995	Redton	Kiska	Kelly Franz		10U	361263.05	6148772.1	1547.837	05/08/2011
M408996	M408996	Redton	Kiska	Kelly Franz		10U	361318.66	6148650.168	1518.757	05/08/2011
M408997	M408997	Redton	Kiska	Kelly Franz		10U	361260.041	6148535.64	1521.16	05/08/2011
M408998	M408998	Redton	Kiska	Kelly Franz		10U	361168.641	6148574.232	1508.663	05/08/2011
M408999	M408999	Redton	Kiska	Kelly Franz		10U	358296.459	6151030.009	1678.334	05/08/2011
M409000	M409000	Redton	Kiska	Kelly Franz		10U	358196.824	6151005.967	1651.177	05/08/2011
M409352	M409352	Redton	Kiska	Kelly Franz		10U	356735.64	6150983.113	1698.762	05/08/2011
M409353	M409353	Redton	Kiska	Kelly Franz		10U	356780.872	6151104.781	1689.39	05/08/2011
M409354	M409354	Redton	Kiska	Kelly Franz		10U	356794.066	6151489.649	1667.76	05/08/2011
M409355	M409355	Redton	Kiska	Kelly Franz		10U	356900.748	6151511.693	1655.744	05/08/2011
M409356	M409356	Redton	Kiska	Kelly Franz		10U	356998.498	6151509.648	1649.255	05/08/2011
M409357	M409357	Redton	Kiska	Kelly Franz		10U	357103.999	6151512.067	1627.625	05/08/2011
M409358	M409358	Redton	Kiska	Kelly Franz		10U	357203.62	6151515.92	1606.957	05/08/2011
M409359	M409359	Redton	Kiska	Kelly Franz		10U	357301.783	6151501.163	1600.709	05/08/2011

Soil Sample Descriptions

2011

Sample_Num	Field_ Sample_Num	Project	Company	Sampler	Grid	UTM_ Zone	East_ N83Z10	North_N83Z10	Elevation_ GPS	Date
M409360	M409360	Redton	Kiska	Kelly Franz		10U	357407.535	6151505.289	1597.825	05/08/2011
M409362	M409362	Redton	Kiska	Kelly Franz		10U	357487.772	6151500.798	1588.452	05/08/2011
M409363	M409363	Redton	Kiska	Kelly Franz		10U	357594.997	6151501.987	1590.855	05/08/2011
M410051	M410051	Redton	Kiska	Kelly Franz		10U	356390.857	6177301.047	1464.683	22/07/2011
M410052	M410052	Redton	Kiska	Kelly Franz		10U	356496.2	6177297.695	1482.227	22/07/2011
M410053	M410053	Redton	Kiska	Kelly Franz		10U	356603.609	6177305.685	1485.351	22/07/2011
M410054	M410054	Redton	Kiska	Kelly Franz		10U	356704.685	6177308.331	1490.638	22/07/2011
M410055	M410055	Redton	Kiska	Kelly Franz		10U	356801.61	6177277.2	1485.592	22/07/2011
M410056	M410056	Redton	Kiska	Kelly Franz		10U	356905.84	6177296.561	1494.244	22/07/2011
M410057	M410057	Redton	Kiska	Kelly Franz		10U	357010.392	6177303.955	1478.622	22/07/2011
M410058	M410058	Redton	Kiska	Kelly Franz		10U	357099.862	6177296.424	1431.999	22/07/2011
M410059	M410059	Redton	Kiska	Kelly Franz		10U	357190.587	6177310.578	1395.709	22/07/2011
M410060	M410060	Redton	Kiska	Kelly Franz		10U	357305.022	6177295.902	1364.707	22/07/2011
M410061	M410061	Redton	Kiska	Kelly Franz		10U	357426.44	6177304.751	1387.057	22/07/2011
M410062	M410062	Redton	Kiska	Kelly Franz		10U	357512.757	6177297.938	1417.579	22/07/2011
M410063	M410063	Redton	Kiska	Kelly Franz		10U	357593.249	6177311.707	1506.26	22/07/2011
M410064	M410064	Redton	Kiska	Kelly Franz		10U	357706.931	6177277.21	1542.309	22/07/2011
M410065	M410065	Redton	Kiska	Kelly Franz		10U	357804.372	6177300.558	1552.884	22/07/2011
M410066	M410066	Redton	Kiska	Kelly Franz		10U	357906.9	6177282.385	1566.823	22/07/2011
M410067	M410067	Redton	Kiska	Kelly Franz		10U	358010.941	6177298.595	1562.497	22/07/2011
M410068	M410068	Redton	Kiska	Kelly Franz		10U	358084.859	6177295.344	1567.784	22/07/2011
M410069	M410069	Redton	Kiska	Kelly Franz		10U	358202.243	6177308.883	1575.234	23/07/2011
M410070	M410070	Redton	Kiska	Kelly Franz		10U	358309.735	6177302.834	1582.924	23/07/2011
M410072	M410072	Redton	Kiska	Kelly Franz		10U	358394.67	6177303.6	1587.731	23/07/2011
M410073	M410073	Redton	Kiska	Kelly Franz		10U	358492.792	6177306.43	1592.778	23/07/2011
M410074	M410074	Redton	Kiska	Kelly Franz		10U	358594.6	6177297.502	1584.366	23/07/2011
M410075	M410075	Redton	Kiska	Kelly Franz		10U	358693.915	6177296.508	1520.92	23/07/2011
M410076	M410076	Redton	Kiska	Kelly Franz		10U	358807.049	6177313.777	1466.846	23/07/2011
M410077	M410077	Redton	Kiska	Kelly Franz		10U	358900.423	6177309.965	1474.056	23/07/2011
M410078	M410078	Redton	Kiska	Kelly Franz		10U	358994.07	6177295.046	1462.761	23/07/2011
M410079	M410079	Redton	Kiska	Kelly Franz		10U	359100.362	6177289.364	1438.007	23/07/2011
M410080	M410080	Redton	Kiska	Kelly Franz		10U	359201.443	6177309.423	1421.184	23/07/2011

Soil Sample Descriptions

2011

Sample_Num	Field_ Sample_Num	Project	Company	Sampler	Grid	UTM_ Zone	East_ N83Z10	North_N83Z10	Elevation_ GPS	Date
M410081	M410081	Redton	Kiska	Kelly Franz		10U	359279.997	6177297.37	1407.485	23/07/2011
M410082	M410082	Redton	Kiska	Kelly Franz		10U	359393.317	6177300.943	1410.369	23/07/2011
M410083	M410083	Redton	Kiska	Kelly Franz		10U	359498.941	6177301.687	1418.781	23/07/2011
M410084	M410084	Redton	Kiska	Kelly Franz		10U	359601.779	6177296.913	1392.344	23/07/2011
M410085	M410085	Redton	Kiska	Kelly Franz		10U	359703.19	6177310.139	1372.878	23/07/2011
M410086	M410086	Redton	Kiska	Kelly Franz		10U	359811.559	6177291.253	1378.886	23/07/2011
M410087	M410087	Redton	Kiska	Kelly Franz		10U	359892.646	6177308.415	1406.764	23/07/2011
M410088	M410088	Redton	Kiska	Kelly Franz		10U	359994.502	6177314.249	1411.811	23/07/2011
M410089	M410089	Redton	Kiska	Kelly Franz		10U	360089.707	6177307.268	1437.526	23/07/2011
M410090	M410090	Redton	Kiska	Kelly Franz		10U	360192.924	6177298.387	1468.288	23/07/2011
M410092	M410092	Redton	Kiska	Kelly Franz		10U	360310.284	6177296.58	1502.174	23/07/2011
M410093	M410093	Redton	Kiska	Kelly Franz		10U	360391.907	6177290.489	1549.038	23/07/2011
M410094	M410094	Redton	Kiska	Kelly Franz		10U	360494.952	6177296.773	1590.615	23/07/2011
M410095	M410095	Redton	Kiska	Kelly Franz		10U	356305.595	6178101.862	1330.821	24/07/2011
M410096	M410096	Redton	Kiska	Kelly Franz		10U	356395.369	6178102.754	1340.915	24/07/2011
M410097	M410097	Redton	Kiska	Kelly Franz		10U	356503.198	6178102.045	1354.613	24/07/2011
M410098	M410098	Redton	Kiska	Kelly Franz		10U	356605.295	6178108.053	1365.428	24/07/2011
M410099	M410099	Redton	Kiska	Kelly Franz		10U	356708.944	6178097.385	1373.599	24/07/2011
M410100	M410100	Redton	Kiska	Kelly Franz		10U	356803.758	6178097.765	1364.467	24/07/2011
M410101	M410101	Redton	Kiska	Kelly Franz		10U	356893.542	6178102.327	1342.116	24/07/2011
M410102	M410102	Redton	Kiska	Kelly Franz		10U	356989.916	6178097.292	1299.097	24/07/2011
M410103	M410103	Redton	Kiska	Kelly Franz		10U	357099.169	6178113.514	1302.222	24/07/2011
M410104	M410104	Redton	Kiska	Kelly Franz		10U	357189.416	6178114.584	1334.185	24/07/2011
M410105	M410105	Redton	Kiska	Kelly Franz		10U	357303.53	6178115.499	1415.656	24/07/2011
M410106	M410106	Redton	Kiska	Kelly Franz		10U	357395.624	6178100.438	1466.125	24/07/2011
M410107	M410107	Redton	Kiska	Kelly Franz		10U	357495.833	6178092.655	1497.128	24/07/2011
M410108	M410108	Redton	Kiska	Kelly Franz		10U	357606.362	6178093.061	1527.169	24/07/2011
M410109	M410109	Redton	Kiska	Kelly Franz		10U	357705.517	6178095.709	1533.417	24/07/2011
M410110	M410110	Redton	Kiska	Kelly Franz		10U	359401.282	6178100.91	1281.313	25/07/2011
M410112	M410112	Redton	Kiska	Kelly Franz		10U	359500.077	6178095.021	1325.774	25/07/2011
M410113	M410113	Redton	Kiska	Kelly Franz		10U	359597.569	6178098.354	1371.436	25/07/2011
M410114	M410114	Redton	Kiska	Kelly Franz		10U	359693.86	6178104.201	1425.029	25/07/2011

Soil Sample Descriptions

2011

Sample_Num	Field_ Sample_Num	Project	Company	Sampler	Grid	UTM_ Zone	East_ N83Z10	North_N83Z10	Elevation_ GPS	Date
M410115	M410115	Redton	Kiska	Kelly Franz		10U	359797.985	6178107.725	1485.111	25/07/2011
M410116	M410116	Redton	Kiska	Kelly Franz		10U	359900.048	6178105.008	1530.293	25/07/2011
M410117	M410117	Redton	Kiska	Kelly Franz		10U	359999.025	6178087.259	1579.079	25/07/2011
M410118	M410118	Redton	Kiska	Kelly Franz		10U	360108.268	6178105.022	1543.511	25/07/2011
M410119	M410119	Redton	Kiska	Kelly Franz		10U	360189.153	6178093.787	1504.337	25/07/2011
M410120	M410120	Redton	Kiska	Kelly Franz		10U	360493.25	6177685.723	1624.501	25/07/2011
M410121	M410121	Redton	Kiska	Kelly Franz		10U	360397.022	6177700.981	1624.261	25/07/2011
M410122	M410122	Redton	Kiska	Kelly Franz		10U	360300.004	6177696.99	1612.485	25/07/2011
M410123	M410123	Redton	Kiska	Kelly Franz		10U	360203.871	6177703.027	1561.535	25/07/2011
M410124	M410124	Redton	Kiska	Kelly Franz		10U	360100.957	6177702.198	1527.649	25/07/2011
M410125	M410125	Redton	Kiska	Kelly Franz		10U	360008.065	6177697.772	1482.708	25/07/2011
M410126	M410126	Redton	Kiska	Kelly Franz		10U	359906.621	6177700.047	1440.65	25/07/2011
M410127	M410127	Redton	Kiska	Kelly Franz		10U	359807.875	6177704.122	1397.632	25/07/2011
M410128	M410128	Redton	Kiska	Kelly Franz		10U	359709.14	6177700.545	1355.574	25/07/2011
M410129	M410129	Redton	Kiska	Kelly Franz		10U	359585.225	6177687.008	1324.572	25/07/2011
M410130	M410130	Redton	Kiska	Kelly Franz		10U	359506.891	6177699.955	1316.882	25/07/2011
M410132	M410132	Redton	Kiska	Kelly Franz		10U	359393.774	6177699.379	1315.199	25/07/2011
M410133	M410133	Redton	Kiska	Kelly Franz		10U	359309.75	6177705.165	1317.603	25/07/2011
M410134	M410134	Redton	Kiska	Kelly Franz		10U	359194.804	6177714.362	1326.495	25/07/2011
M410135	M410135	Redton	Kiska	Kelly Franz		10U	359100.198	6177694.822	1344.76	25/07/2011
M410136	M410136	Redton	Kiska	Kelly Franz		10U	359008.937	6177700.494	1355.334	25/07/2011
M410137	M410137	Redton	Kiska	Kelly Franz		10U	356304.19	6178496.835	1247.494	26/07/2011
M410138	M410138	Redton	Kiska	Kelly Franz		10U	356410.432	6178497.56	1252.764	26/07/2011
M410139	M410139	Redton	Kiska	Kelly Franz		10U	356500.708	6178496.364	1264.151	26/07/2011
M410140	M410140	Redton	Kiska	Kelly Franz		10U	356594.628	6178504.628	1249.04	26/07/2011
M410141	M410141	Redton	Kiska	Kelly Franz		10U	356702.116	6178497.412	1255.324	26/07/2011
M410142	M410142	Redton	Kiska	Kelly Franz		10U	356798.44	6178487.112	1234.76	26/07/2011
M410143	M410143	Redton	Kiska	Kelly Franz		10U	356892.162	6178487.482	1251.977	26/07/2011
M410144	M410144	Redton	Kiska	Kelly Franz		10U	357006.025	6178490.644	1307.986	26/07/2011
M410145	M410145	Redton	Kiska	Kelly Franz		10U	357097.755	6178493.534	1342.277	26/07/2011
M410146	M410146	Redton	Kiska	Kelly Franz		10U	357201.552	6178490.683	1374.984	26/07/2011
M410147	M410147	Redton	Kiska	Kelly Franz		10U	357298.668	6178496.853	1387.295	26/07/2011

Soil Sample Descriptions

2011

Sample_Num	Field_ Sample_Num	Project	Company	Sampler	Grid	UTM_ Zone	East_ N83Z10	North_N83Z10	Elevation_ GPS	Date
M410148	M410148	Redton	Kiska	Kelly Franz		10U	357407.066	6178496.307	1395.004	26/07/2011
M410149	M410149	Redton	Kiska	Kelly Franz		10U	357504.831	6178503.128	1405.947	26/07/2011
M410150	M410150	Redton	Kiska	Kelly Franz		10U	357609.834	6178504.48	1416.25	26/07/2011
M410152	M410152	Redton	Kiska	Kelly Franz		10U	357707.25	6178498.732	1415.717	26/07/2011
M410153	M410153	Redton	Kiska	Kelly Franz		10U	357802.732	6178493.383	1421.706	26/07/2011
M410154	M410154	Redton	Kiska	Kelly Franz		10U	357912.616	6178494.137	1417.262	26/07/2011
M410155	M410155	Redton	Kiska	Kelly Franz		10U	358006.072	6178492.2	1408.03	26/07/2011
M410156	M410156	Redton	Kiska	Kelly Franz		10U	358091.001	6178502.461	1404.022	26/07/2011
M410157	M410157	Redton	Kiska	Kelly Franz		10U	358195.474	6178504.958	1387.925	26/07/2011
M410158	M410158	Redton	Kiska	Kelly Franz		10U	358279.992	6178491.067	1389.749	26/07/2011
M410159	M410159	Redton	Kiska	Kelly Franz		10U	358396.292	6178507.44	1381.915	26/07/2011
M410160	M410160	Redton	Kiska	Kelly Franz		10U	358496.375	6178506.412	1371.34	26/07/2011
M410161	M410161	Redton	Kiska	Kelly Franz		10U	358604.334	6178486.641	1353.132	26/07/2011
M410162	M410162	Redton	Kiska	Kelly Franz		10U	358703.523	6178492.886	1322.046	26/07/2011
M410163	M410163	Redton	Kiska	Kelly Franz		10U	358792.184	6178492.347	1298.85	26/07/2011
M410164	M410164	Redton	Kiska	Kelly Franz		10U	358904.313	6178502.298	1281.825	26/07/2011
M410165	M410165	Redton	Kiska	Kelly Franz		10U	359014.466	6178497.836	1272.835	26/07/2011
M410166	M410166	Redton	Kiska	Kelly Franz		10U	359104.843	6178484.328	1251.338	26/07/2011
M410167	M410167	Redton	Kiska	Kelly Franz		10U	359195.525	6178499.659	1239.119	26/07/2011
M410168	M410168	Redton	Kiska	Kelly Franz		10U	359684.001	6179297.49	1138.916	26/07/2011
M410169	M410169	Redton	Kiska	Kelly Franz		10U	359606.893	6179297.194	1139.937	26/07/2011
M410170	M410170	Redton	Kiska	Kelly Franz		10U	359491.034	6179301.38	1163.298	26/07/2011
M410173	M410173	Redton	Kiska	Kelly Franz		10U	359403.606	6179296.742	1191.381	26/07/2011
M410174	M410174	Redton	Kiska	Kelly Franz		10U	359311.823	6179301.269	1219.866	26/07/2011
M410175	M410175	Redton	Kiska	Kelly Franz		10U	359204.049	6179289.274	1275.677	27/07/2011
M410176	M410176	Redton	Kiska	Kelly Franz		10U	359106.307	6179303.8	1297.675	27/07/2011
M410177	M410177	Redton	Kiska	Kelly Franz		10U	358998.483	6179301.947	1344.635	27/07/2011
M410178	M410178	Redton	Kiska	Kelly Franz		10U	358896.413	6179303.14	1363.627	27/07/2011
M410179	M410179	Redton	Kiska	Kelly Franz		10U	358798.997	6179302.514	1359.804	27/07/2011
M410180	M410180	Redton	Kiska	Kelly Franz		10U	358699.391	6179302.185	1352.773	27/07/2011
M410181	M410181	Redton	Kiska	Kelly Franz		10U	358605.795	6179303.11	1342.326	27/07/2011
M410182	M410182	Redton	Kiska	Kelly Franz		10U	358486.444	6179283.044	1330.794	27/07/2011

Soil Sample Descriptions

2011

Sample_Num	Field_ Sample_Num	Project	Company	Sampler	Grid	UTM_ Zone	East_ N83Z10	North_N83Z10	Elevation_ GPS	Date
M410183	M410183	Redton	Kiska	Kelly Franz		10U	358390.522	6179299.42	1325.919	27/07/2011
M410184	M410184	Redton	Kiska	Kelly Franz		10U	358301.316	6179300.097	1325.155	27/07/2011
M410185	M410185	Redton	Kiska	Kelly Franz		10U	358193.419	6179301.831	1331.755	27/07/2011
M410186	M410186	Redton	Kiska	Kelly Franz		10U	358097.367	6179296.832	1326.157	27/07/2011
M410187	M410187	Redton	Kiska	Kelly Franz		10U	357985.74	6179297.913	1318.531	27/07/2011
M410188	M410188	Redton	Kiska	Kelly Franz		10U	357898.823	6179305.207	1317.325	27/07/2011
M410189	M410189	Redton	Kiska	Kelly Franz		10U	357788.392	6179287.097	1288.94	27/07/2011
M410190	M410190	Redton	Kiska	Kelly Franz		10U	357671.697	6179308.066	1280.785	27/07/2011
M410192	M410192	Redton	Kiska	Kelly Franz		10U	357597.266	6179303.262	1270.475	27/07/2011
M410193	M410193	Redton	Kiska	Kelly Franz		10U	357492.156	6179303.808	1273.175	27/07/2011
M410194	M410194	Redton	Kiska	Kelly Franz		10U	357404.936	6179286.506	1272.879	27/07/2011
M410195	M410195	Redton	Kiska	Kelly Franz		10U	357311.909	6179301.029	1246.73	27/07/2011
M410196	M410196	Redton	Kiska	Kelly Franz		10U	357204.928	6179300.084	1244.115	27/07/2011
M410197	M410197	Redton	Kiska	Kelly Franz		10U	357103.808	6179293.937	1236.724	27/07/2011
M410198	M410198	Redton	Kiska	Kelly Franz		10U	357000.771	6179288.747	1223.08	27/07/2011
M410199	M410199	Redton	Kiska	Kelly Franz		10U	356898.026	6179292.459	1208.205	27/07/2011
M410200	M410200	Redton	Kiska	Kelly Franz		10U	356794.666	6179292.742	1189.225	27/07/2011
M410201	M410201	Redton	Kiska	Kelly Franz		10U	356708.36	6179295.696	1165.121	27/07/2011
M410202	M410202	Redton	Kiska	Kelly Franz		10U	356597.972	6179286.747	1135.197	27/07/2011
M410203	M410203	Redton	Kiska	Kelly Franz		10U	356493.011	6179291.879	1115.314	27/07/2011
M410204	M410204	Redton	Kiska	Kelly Franz		10U	355515.837	6156493.479	1180.135	28/07/2011
M410205	M410205	Redton	Kiska	Kelly Franz		10U	355394.695	6156512.448	1176.53	28/07/2011
M410206	M410206	Redton	Kiska	Kelly Franz		10U	355298.803	6156493.991	1173.406	28/07/2011
M410207	M410207	Redton	Kiska	Kelly Franz		10U	355193.195	6156510.203	1171.483	28/07/2011
M410208	M410208	Redton	Kiska	Kelly Franz		10U	355107.116	6156507.212	1169.08	28/07/2011
M410209	M410209	Redton	Kiska	Kelly Franz		10U	355006.531	6156499.653	1170.041	28/07/2011
M410210	M410210	Redton	Kiska	Kelly Franz		10U	354910.608	6156492.847	1171.243	28/07/2011
M410212	M410212	Redton	Kiska	Kelly Franz		10U	354792.95	6156518.317	1165.475	28/07/2011
M410213	M410213	Redton	Kiska	Kelly Franz		10U	354688.371	6156517.133	1158.265	28/07/2011
M410214	M410214	Redton	Kiska	Kelly Franz		10U	354588.549	6156506.571	1152.257	28/07/2011
M410215	M410215	Redton	Kiska	Kelly Franz		10U	354506.712	6156498.111	1145.047	28/07/2011
M410216	M410216	Redton	Kiska	Kelly Franz		10U	354403.668	6156512.689	1140.481	28/07/2011

Soil Sample Descriptions

2011

Sample_Num	Field_ Sample_Num	Project	Company	Sampler	Grid	UTM_ Zone	East_ N83Z10	North_N83Z10	Elevation_ GPS	Date
M410217	M410217	Redton	Kiska	Kelly Franz		10U	354316.619	6156498.758	1136.876	28/07/2011
M410218	M410218	Redton	Kiska	Kelly Franz		10U	354206.893	6156489	1134.713	28/07/2011
M410219	M410219	Redton	Kiska	Kelly Franz		10U	354122.558	6156508.432	1131.349	28/07/2011
M410220	M410220	Redton	Kiska	Kelly Franz		10U	353996.339	6156505.213	1125.581	28/07/2011
M410221	M410221	Redton	Kiska	Kelly Franz		10U	353907.017	6156524.965	1115.968	28/07/2011
M410222	M410222	Redton	Kiska	Kelly Franz		10U	353813.827	6156488.423	1106.835	28/07/2011
M410223	M410223	Redton	Kiska	Kelly Franz		10U	353709.751	6156497.944	1095.54	28/07/2011
M410224	M410224	Redton	Kiska	Kelly Franz		10U	353606.861	6156509.987	1080.159	28/07/2011
M410225	M410225	Redton	Kiska	Kelly Franz		10U	353503.386	6156520.044	1064.538	28/07/2011
M410226	M410226	Redton	Kiska	Kelly Franz		10U	353393.037	6156521.016	1049.637	28/07/2011
M410227	M410227	Redton	Kiska	Kelly Franz		10U	353318.857	6156501.12	1038.823	28/07/2011
M410228	M410228	Redton	Kiska	Kelly Franz		10U	353306.246	6157008.532	1003.735	28/07/2011
M410229	M410229	Redton	Kiska	Kelly Franz		10U	353398.806	6157011.69	1014.309	28/07/2011
M410230	M410230	Redton	Kiska	Kelly Franz		10U	353493.202	6156993.447	1027.046	28/07/2011
M410232	M410232	Redton	Kiska	Kelly Franz		10U	353600.408	6156993.506	1039.063	28/07/2011
M410233	M410233	Redton	Kiska	Kelly Franz		10U	353699.178	6157000.496	1049.878	28/07/2011
M410234	M410234	Redton	Kiska	Kelly Franz		10U	353797.927	6156995.604	1060.212	28/07/2011
M410235	M410235	Redton	Kiska	Kelly Franz		10U	353915.093	6156992.556	1070.786	28/07/2011
M410236	M410236	Redton	Kiska	Kelly Franz		10U	356998.211	6153506.499	1559.132	29/07/2011
M410237	M410237	Redton	Kiska	Kelly Franz		10U	356890.311	6153508.206	1550	29/07/2011
M410238	M410238	Redton	Kiska	Kelly Franz		10U	356799.332	6153494.435	1539.666	29/07/2011
M410239	M410239	Redton	Kiska	Kelly Franz		10U	356694.734	6153506.719	1537.262	29/07/2011
M410240	M410240	Redton	Kiska	Kelly Franz		10U	356602.691	6153497.067	1533.657	29/07/2011
M410241	M410241	Redton	Kiska	Kelly Franz		10U	356500.816	6153495.225	1531.735	29/07/2011
M410242	M410242	Redton	Kiska	Kelly Franz		10U	356408.741	6153496.464	1530.773	29/07/2011
M410243	M410243	Redton	Kiska	Kelly Franz		10U	356309.255	6153494.623	1520.92	29/07/2011
M410244	M410244	Redton	Kiska	Kelly Franz		10U	356201.079	6153502.806	1509.384	29/07/2011
M410245	M410245	Redton	Kiska	Kelly Franz		10U	356101.936	6153492.875	1509.625	29/07/2011
M410246	M410246	Redton	Kiska	Kelly Franz		10U	355999.998	6153499.178	1506.5	29/07/2011
M410247	M410247	Redton	Kiska	Kelly Franz		10U	355907.145	6153501.9	1505.058	29/07/2011
M410248	M410248	Redton	Kiska	Kelly Franz		10U	355781.145	6153493.763	1499.05	29/07/2011
M410249	M410249	Redton	Kiska	Kelly Franz		10U	355698.886	6153502.367	1493.282	29/07/2011

Soil Sample Descriptions

2011

Sample_Num	Field_ Sample_Num	Project	Company	Sampler	Grid	UTM_ Zone	East_ N83Z10	North_N83Z10	Elevation_ GPS	Date
M410250	M410250	Redton	Kiska	Kelly Franz		10U	355602.866	6153499.019	1487.034	29/07/2011
M410252	M410252	Redton	Kiska	Kelly Franz		10U	355507.469	6153486.102	1477.18	29/07/2011
M410253	M410253	Redton	Kiska	Kelly Franz		10U	355398.651	6153494.261	1463.241	29/07/2011
M410254	M410254	Redton	Kiska	Kelly Franz		10U	355299.35	6153511.146	1452.667	29/07/2011
M410255	M410255	Redton	Kiska	Kelly Franz		10U	355191.965	6153482.593	1450.504	29/07/2011
M410256	M410256	Redton	Kiska	Kelly Franz		10U	355093.643	6153492.056	1441.852	29/07/2011
M410257	M410257	Redton	Kiska	Kelly Franz		10U	354998.806	6153493.275	1426.952	29/07/2011
M410258	M410258	Redton	Kiska	Kelly Franz		10U	354903.236	6153513.033	1405.563	29/07/2011
M410259	M410259	Redton	Kiska	Kelly Franz		10U	354798.913	6153501.07	1387.057	29/07/2011
M410260	M410260	Redton	Kiska	Kelly Franz		10U	354699.835	6153496.004	1363.745	29/07/2011
M410261	M410261	Redton	Kiska	Kelly Franz		10U	354605.981	6153513.471	1345.481	29/07/2011
M410262	M410262	Redton	Kiska	Kelly Franz		10U	354501.588	6153506.634	1332.503	29/07/2011
M410263	M410263	Redton	Kiska	Kelly Franz		10U	354404.192	6153496.057	1321.208	29/07/2011
M410264	M410264	Redton	Kiska	Kelly Franz		10U	354292.364	6153505.333	1301.981	29/07/2011
M410265	M410265	Redton	Kiska	Kelly Franz		10U	354197.437	6153499.393	1287.321	29/07/2011
M410266	M410266	Redton	Kiska	Kelly Franz		10U	354111.053	6153492.126	1261.125	29/07/2011
M410267	M410267	Redton	Kiska	Kelly Franz		10U	354007.212	6153477.422	1228.201	29/07/2011
M410268	M410268	Redton	Kiska	Kelly Franz		10U	354204.118	6155015.275	1137.357	29/07/2011
M410269	M410269	Redton	Kiska	Kelly Franz		10U	354281.703	6155000.635	1159.227	29/07/2011
M410270	M410270	Redton	Kiska	Kelly Franz		10U	354392.158	6154997.76	1181.818	29/07/2011
M410272	M410272	Redton	Kiska	Kelly Franz		10U	354484.855	6155000.658	1198.16	29/07/2011
M410273	M410273	Redton	Kiska	Kelly Franz		10U	354598.2	6154995.489	1211.859	29/07/2011
M410274	M410274	Redton	Kiska	Kelly Franz		10U	354708.185	6154994.113	1220.991	29/07/2011
M410275	M410275	Redton	Kiska	Kelly Franz		10U	354792.145	6154995.356	1227.24	29/07/2011
M410276	M410276	Redton	Kiska	Kelly Franz		10U	354899.882	6154997.261	1236.853	29/07/2011
M410277	M410277	Redton	Kiska	Kelly Franz		10U	354998	6155000	1256.8	29/07/2011
M410278	M410278	Redton	Kiska	Kelly Franz		10U	355082.737	6154995.734	1256.8	29/07/2011
M410279	M410279	Redton	Kiska	Kelly Franz		10U	354113.335	6154990.324	1121.015	29/07/2011
M410280	M410280	Redton	Kiska	Kelly Franz		10U	353978.541	6154979.985	1123.658	29/07/2011
M410281	M410281	Redton	Kiska	Kelly Franz		10U	353802.406	6155475.643	1125.832	30/07/2011
M410282	M410282	Redton	Kiska	Kelly Franz		10U	353721.809	6155493.478	1118.919	30/07/2011
M410283	M410283	Redton	Kiska	Kelly Franz		10U	353614.199	6155493.282	1107.938	30/07/2011

Soil Sample Descriptions

2011

Sample_Num	Field_ Sample_Num	Project	Company	Sampler	Grid	UTM_ Zone	East_ N83Z10	North_N83Z10	Elevation_ GPS	Date
M410284	M410284	Redton	Kiska	Kelly Franz		10U	353513.383	6155488.407	1094.565	30/07/2011
M410285	M410285	Redton	Kiska	Kelly Franz		10U	353405.85	6155479.192	1087.186	30/07/2011
M410286	M410286	Redton	Kiska	Kelly Franz		10U	353307.334	6155512.893	1066.488	30/07/2011
M410287	M410287	Redton	Kiska	Kelly Franz		10U	353195.064	6155507.517	1062.693	30/07/2011
M410288	M410288	Redton	Kiska	Kelly Franz		10U	355003.098	6162504.372	1243.101	02/08/2011
M410289	M410289	Redton	Kiska	Kelly Franz		10U	355000.101	6162715.263	1245.745	02/08/2011
M410291	M410291B	Redton	Kiska	Kelly Franz		10U	357297.234	6155989.907	1331.301	30/07/2011
M410292	M410292	Redton	Kiska	Kelly Franz		10U	357296.877	6155993.743	1331.301	30/07/2011
M410293	M410293	Redton	Kiska	Kelly Franz		10U	357199.581	6155994.95	1334.185	30/07/2011
M410294	M410294	Redton	Kiska	Kelly Franz		10U	357090.624	6156008.965	1330.1	30/07/2011
M410295	M410295	Redton	Kiska	Kelly Franz		10U	356998.688	6156002.058	1323.371	30/07/2011
M410296	M410296	Redton	Kiska	Kelly Franz		10U	356902.378	6155989.19	1321.688	30/07/2011
M410297	M410297	Redton	Kiska	Kelly Franz		10U	356791.03	6155994.17	1313.998	30/07/2011
M410298	M410298	Redton	Kiska	Kelly Franz		10U	356709.253	6155999.4	1309.672	30/07/2011
M410299	M410299	Redton	Kiska	Kelly Franz		10U	356606.128	6156001.959	1304.865	30/07/2011
M410300	M410300	Redton	Kiska	Kelly Franz		10U	356506.294	6156003.946	1295.252	30/07/2011
M410301	M410301	Redton	Kiska	Kelly Franz		10U	356399	6156008	1279.15	30/07/2011
M410302	M410302	Redton	Kiska	Kelly Franz		10U	356305.387	6156005.168	1279.15	30/07/2011
M410303	M410303	Redton	Kiska	Kelly Franz		10U	356202.051	6156006.633	1270.018	30/07/2011
M410304	M410304	Redton	Kiska	Kelly Franz		10U	356107.587	6156002.665	1261.125	30/07/2011
M410305	M410305	Redton	Kiska	Kelly Franz		10U	356010.169	6156007.618	1253.435	30/07/2011
M410306	M410306	Redton	Kiska	Kelly Franz		10U	355903.899	6156012.118	1242.621	30/07/2011
M410307	M410307	Redton	Kiska	Kelly Franz		10U	355797.041	6155993.301	1233.488	30/07/2011
M410308	M410308	Redton	Kiska	Kelly Franz		10U	355689.253	6155990.957	1224.596	30/07/2011
M410309	M410309	Redton	Kiska	Kelly Franz		10U	355596.285	6156000.954	1216.425	30/07/2011
M410310	M410310	Redton	Kiska	Kelly Franz		10U	355498.367	6156000.866	1212.339	30/07/2011
M410312	M410312	Redton	Kiska	Kelly Franz		10U	355392.362	6155990.787	1208.013	30/07/2011
M410313	M410313	Redton	Kiska	Kelly Franz		10U	355295.848	6156008.395	1205.85	30/07/2011
M410314	M410314	Redton	Kiska	Kelly Franz		10U	355196.661	6156017.514	1197.919	30/07/2011
M410315	M410315	Redton	Kiska	Kelly Franz		10U	355108.776	6156001.373	1196.718	30/07/2011
M410316	M410316	Redton	Kiska	Kelly Franz		10U	355012.358	6156011.758	1191.431	30/07/2011
M410317	M410317	Redton	Kiska	Kelly Franz		10U	354900.608	6156004.784	1190.229	30/07/2011

Soil Sample Descriptions

2011

Sample_Num	Field_ Sample_Num	Project	Company	Sampler	Grid	UTM_ Zone	East_ N83Z10	North_N83Z10	Elevation_ GPS	Date
M410318	M410318	Redton	Kiska	Kelly Franz		10U	354799.013	6155991.082	1186.384	30/07/2011
M410319	M410319	Redton	Kiska	Kelly Franz		10U	354702.138	6156004.14	1186.143	30/07/2011
M410320	M410320	Redton	Kiska	Kelly Franz		10U	354607.822	6156002.048	1181.337	30/07/2011
M410321	M410321	Redton	Kiska	Kelly Franz		10U	354503.526	6155995.715	1175.329	30/07/2011
M410322	M410322	Redton	Kiska	Kelly Franz		10U	354405.09	6156003.688	1170.282	30/07/2011
M410323	M410323	Redton	Kiska	Kelly Franz		10U	354304.404	6155996.549	1163.072	30/07/2011
M410324	M410324	Redton	Kiska	Kelly Franz		10U	354194.473	6155991.81	1155.141	30/07/2011
M410325	M410325	Redton	Kiska	Kelly Franz		10U	354097.879	6155988.797	1151.056	30/07/2011
M410326	M410326	Redton	Kiska	Kelly Franz		10U	353998.378	6155996.292	1143.125	30/07/2011
M410327	M410327	Redton	Kiska	Kelly Franz		10U	353901.13	6156005.907	1131.349	30/07/2011
M410328	M410328	Redton	Kiska	Kelly Franz		10U	353794.666	6156000.541	1124.619	30/07/2011
M410329	M410329	Redton	Kiska	Kelly Franz		10U	353703.502	6156003.152	1114.766	30/07/2011
M410330	M410330	Redton	Kiska	Kelly Franz		10U	353598.587	6155992.174	1105.874	30/07/2011
M410332	M410332	Redton	Kiska	Kelly Franz		10U	353499.924	6155993.976	1097.462	30/07/2011
M410333	M410333	Redton	Kiska	Kelly Franz		10U	353399.573	6155998.544	1086.648	30/07/2011
M410334	M410334	Redton	Kiska	Kelly Franz		10U	353304.556	6156004.402	1075.593	30/07/2011
M410335	M410335	Redton	Kiska	Kelly Franz		10U	353205.072	6155988.5	1063.336	30/07/2011
M410336	M410336	Redton	Kiska	Kelly Franz		10U	355499.244	6157498.489	1126.81	31/07/2011
M410337	M410337	Redton	Kiska	Kelly Franz		10U	355402.204	6157491.666	1123.366	31/07/2011
M410338	M410338	Redton	Kiska	Kelly Franz		10U	355289.403	6157499.065	1122.041	31/07/2011
M410339	M410339	Redton	Kiska	Kelly Franz		10U	355205.065	6157502.073	1123.601	31/07/2011
M410340	M410340	Redton	Kiska	Kelly Franz		10U	355104.684	6157497.372	1110.506	31/07/2011
M410341	M410341	Redton	Kiska	Kelly Franz		10U	354995.182	6157493.755	1107.047	31/07/2011
M410342	M410342	Redton	Kiska	Kelly Franz		10U	354890.432	6157490.651	1101.076	31/07/2011
M410343	M410343	Redton	Kiska	Kelly Franz		10U	354784.179	6157487.933	1082.042	31/07/2011
M410344	M410344	Redton	Kiska	Kelly Franz		10U	354705.292	6157495.337	1078.426	31/07/2011
M410345	M410345	Redton	Kiska	Kelly Franz		10U	354599.943	6157498.943	1063.835	31/07/2011
M410346	M410346	Redton	Kiska	Kelly Franz		10U	354502.399	6157494.161	1058.411	31/07/2011
M410347	M410347	Redton	Kiska	Kelly Franz		10U	354399.321	6157505.27	1047.664	31/07/2011
M410348	M410348	Redton	Kiska	Kelly Franz		10U	354300.537	6157503.096	1041.523	31/07/2011
M410349	M410349	Redton	Kiska	Kelly Franz		10U	354195.412	6157498.239	1039.895	31/07/2011
M410350	M410350	Redton	Kiska	Kelly Franz		10U	354097.752	6157493.804	1030.399	31/07/2011

Soil Sample Descriptions

2011

Sample_Num	Field_ Sample_Num	Project	Company	Sampler	Grid	UTM_ Zone	East_ N83Z10	North_N83Z10	Elevation_ GPS	Date
M410352	M410352	Redton	Kiska	Kelly Franz		10U	354002.582	6157501.54	1022.712	31/07/2011
M410353	M410353	Redton	Kiska	Kelly Franz		10U	353908.106	6157497.895	1019.547	31/07/2011
M410354	M410354	Redton	Kiska	Kelly Franz		10U	353796.445	6157497.832	1014.049	31/07/2011
M410355	M410355	Redton	Kiska	Kelly Franz		10U	353701.609	6157494.759	1006.473	31/07/2011
M410356	M410356	Redton	Kiska	Kelly Franz		10U	353599.874	6157495.038	1009.707	31/07/2011
M410357	M410357	Redton	Kiska	Kelly Franz		10U	353508.336	6157494.31	1006.932	31/07/2011
M410358	M410358	Redton	Kiska	Kelly Franz		10U	353286.607	6157998.264	991.4724	31/07/2011
M410359	M410359	Redton	Kiska	Kelly Franz		10U	353397.581	6157998.893	997.4227	31/07/2011
M410360	M410360	Redton	Kiska	Kelly Franz		10U	353508.47	6158012.114	996.7847	31/07/2011
M410361	M410361	Redton	Kiska	Kelly Franz		10U	353583.881	6157993.554	999.8464	31/07/2011
M410362	M410362	Redton	Kiska	Kelly Franz		10U	353692.503	6158012.647	1000.579	31/07/2011
M410363	M410363	Redton	Kiska	Kelly Franz		10U	354014.213	6157985.209	1006.3	31/07/2011
M410364	M410364	Redton	Kiska	Kelly Franz		10U	354193.032	6157994.18	1011.65	31/07/2011
M410365	M410365	Redton	Kiska	Kelly Franz		10U	354307.297	6157987.483	1018.099	31/07/2011
M410366	M410366	Redton	Kiska	Kelly Franz		10U	354412.043	6157988.902	1025.039	31/07/2011
M410367	M410367	Redton	Kiska	Kelly Franz		10U	354495.849	6158004.384	1024.32	31/07/2011
M410368	M410368	Redton	Kiska	Kelly Franz		10U	354611.073	6158011.363	1043.694	31/07/2011
M410369	M410369	Redton	Kiska	Kelly Franz		10U	354699.348	6157988.386	1046.463	31/07/2011
M410370	M410370	Redton	Kiska	Kelly Franz		10U	354805.811	6157993.99	1057.679	31/07/2011
M410372	M410372	Redton	Kiska	Kelly Franz		10U	354907.425	6158013.345	1067.215	31/07/2011
M410373	M410373	Redton	Kiska	Kelly Franz		10U	355019.319	6157988.479	1081.11	31/07/2011
M410374	M410374	Redton	Kiska	Kelly Franz		10U	355104.879	6157999.794	1091.56	31/07/2011
M410375	M410375	Redton	Kiska	Kelly Franz		10U	355198.199	6158005.174	1098.292	31/07/2011
M410376	M410376	Redton	Kiska	Kelly Franz		10U	355293.595	6158000.797	1096.652	31/07/2011
M410377	M410377	Redton	Kiska	Kelly Franz		10U	355397.869	6158001.364	1106.724	31/07/2011
M410378	M410378	Redton	Kiska	Kelly Franz		10U	355512.76	6157986.881	1104.58	31/07/2011
M410379	M410379	Redton	Kiska	Kelly Franz		10U	355594.245	6157985.754	1106.156	31/07/2011
M410380	M410380	Redton	Kiska	Kelly Franz		10U	355010.133	6160853.339	1127.574	02/08/2011
M410381	M410381	Redton	Kiska	Kelly Franz		10U	354886.832	6160819.333	1125.371	02/08/2011
M410382	M410382	Redton	Kiska	Kelly Franz		10U	354788.902	6160774.019	1118.976	02/08/2011
M410383	M410383	Redton	Kiska	Kelly Franz		10U	354692.127	6160752.17	1124.688	02/08/2011
M410384	M410384	Redton	Kiska	Kelly Franz		10U	354586.009	6160703.68	1123.928	02/08/2011

Soil Sample Descriptions

2011

Sample_Num	Field_ Sample_Num	Project	Company	Sampler	Grid	UTM_ Zone	East_ N83Z10	North_N83Z10	Elevation_ GPS	Date
M410385	M410385	Redton	Kiska	Kelly Franz		10U	354488.473	6160664.708	1125.483	02/08/2011
M410386	M410386	Redton	Kiska	Kelly Franz		10U	354379.713	6160637.472	1122.997	02/08/2011
M410387	M410387	Redton	Kiska	Kelly Franz		10U	354277.571	6160592.978	1118.902	02/08/2011
M410388	M410388	Redton	Kiska	Kelly Franz		10U	354178.009	6160540.714	1114.664	02/08/2011
M410389	M410389	Redton	Kiska	Kelly Franz		10U	354072.551	6160497.226	1107.37	02/08/2011
M410390	M410390	Redton	Kiska	Kelly Franz		10U	353975.788	6160455.232	1103.375	02/08/2011
M410392	M410392	Redton	Kiska	Kelly Franz		10U	353882.738	6160403.537	1103.767	02/08/2011
M410393	M410393	Redton	Kiska	Kelly Franz		10U	353779.199	6160368.568	1096.472	02/08/2011
M410394	M410394	Redton	Kiska	Kelly Franz		10U	353682.583	6160302.851	1092.608	02/08/2011
M410395	M410395	Redton	Kiska	Kelly Franz		10U	353621.483	6160204.54	1084.026	02/08/2011
M410396	M410396	Redton	Kiska	Kelly Franz		10U	353561.457	6160123.345	1075.028	02/08/2011
M410397	M410397	Redton	Kiska	Kelly Franz		10U	353479.156	6160031.091	1066.976	02/08/2011
M410398	M410398	Redton	Kiska	Kelly Franz		10U	353385.295	6159942.455	1066.64	02/08/2011
M410399	M410399	Redton	Kiska	Kelly Franz		10U	353305.328	6159872.958	1062.56	02/08/2011
M410400	M410400	Redton	Kiska	Kelly Franz		10U	353237.922	6159788.451	1057.111	02/08/2011
M410401	M410401	Redton	Kiska	Kelly Franz		10U	353186.02	6159701.42	1050.245	02/08/2011
M410402	M410402	Redton	Kiska	Kelly Franz		10U	353163.233	6159596.038	1044.264	02/08/2011
M410403	M410403	Redton	Kiska	Kelly Franz		10U	353149.923	6159489.001	1039.829	02/08/2011
M410404	M410404	Redton	Kiska	Kelly Franz		10U	353085.376	6159407.184	1038.33	02/08/2011
M410405	M410405	Redton	Kiska	Kelly Franz		10U	352980.58	6159393.994	1035.334	02/08/2011
M410406	M410406	Redton	Kiska	Kelly Franz		10U	352871.159	6159382.187	1040.988	02/08/2011
M410407	M410407	Redton	Kiska	Kelly Franz		10U	352765.465	6159372.373	1053.656	02/08/2011
M410408	M410408	Redton	Kiska	Kelly Franz		10U	352658.862	6159359.919	1057.327	02/08/2011
M410409	M410409	Redton	Kiska	Kelly Franz		10U	352551.814	6159341.803	1059.291	02/08/2011
M410410	M410410	Redton	Kiska	Kelly Franz		10U	352446.611	6159361.608	1064.492	02/08/2011
M410412	M410412	Redton	Kiska	Kelly Franz		10U	352342.899	6159378.803	1071.044	02/08/2011
M410413	M410413	Redton	Kiska	Kelly Franz		10U	352235.693	6159395.339	1076.813	02/08/2011
M410414	M410414	Redton	Kiska	Kelly Franz		10U	352141.816	6159412.096	1086.201	02/08/2011
M410415	M410415	Redton	Kiska	Kelly Franz		10U	352038.92	6159442.192	1087.475	02/08/2011
M410416	M410416	Redton	Kiska	Kelly Franz		10U	351946.82	6159479.722	1087.456	02/08/2011
M410417	M410417	Redton	Kiska	Kelly Franz		10U	351848.074	6159501.774	1087.073	02/08/2011
M410418	M410418	Redton	Kiska	Kelly Franz		10U	351748.937	6159491.763	1085.771	02/08/2011

Soil Sample Descriptions

2011

Sample_Num	Field_ Sample_Num	Project	Company	Sampler	Grid	UTM_ Zone	East_ N83Z10	North_N83Z10	Elevation_ GPS	Date
M410419	M410419	Redton	Kiska	Kelly Franz		10U	351662.866	6159427.625	1089.653	02/08/2011
M410420	M410420	Redton	Kiska	Kelly Franz		10U	351604.152	6159341.844	1095.89	02/08/2011
M410421	M410421	Redton	Kiska	Kelly Franz		10U	351556.133	6159247.57	1090.242	02/08/2011
M410422	M410422	Redton	Kiska	Kelly Franz		10U	351517.754	6159154.641	1088.521	02/08/2011
M410423	M410423	Redton	Kiska	Kelly Franz		10U	351436.081	6159093.922	1086.319	02/08/2011
M410424	M410424	Redton	Kiska	Kelly Franz		10U	351340.733	6159052.604	1083.904	02/08/2011
M410425	M410425	Redton	Kiska	Kelly Franz		10U	351238.042	6159018.22	1079.183	02/08/2011
M410426	M410426	Redton	Kiska	Kelly Franz		10U	356100	6158501		03/08/2011
M410427	M410427	Redton	Kiska	Kelly Franz		10U	355992	6158503		03/08/2011
M410428	M410428	Redton	Kiska	Kelly Franz		10U	355897	6158505		03/08/2011
M410429	M410429	Redton	Kiska	Kelly Franz		10U	355799	6158501		03/08/2011
M410430	M410430	Redton	Kiska	Kelly Franz		10U	355701	6158498		03/08/2011
M410432	M410432	Redton	Kiska	Kelly Franz		10U	355597	6158504		03/08/2011
M410433	M410433	Redton	Kiska	Kelly Franz		10U	355502	6158504		03/08/2011
M410434	M410434	Redton	Kiska	Kelly Franz		10U	355417	6158506		03/08/2011
M410435	M410435	Redton	Kiska	Kelly Franz		10U	355300	6158502		03/08/2011
M410436	M410436	Redton	Kiska	Kelly Franz		10U	355201	6158491		03/08/2011
M410437	M410437	Redton	Kiska	Kelly Franz		10U	355106	6158494		03/08/2011
M410438	M410438	Redton	Kiska	Kelly Franz		10U	355005	6158498		03/08/2011
M410439	M410439	Redton	Kiska	Kelly Franz		10U	354906	6158500		03/08/2011
M410440	M410440	Redton	Kiska	Kelly Franz		10U	354806	6158522		03/08/2011
M410441	M410441	Redton	Kiska	Kelly Franz		10U	354702	6158497		03/08/2011
M410442	M410442	Redton	Kiska	Kelly Franz		10U	354602	6158504		03/08/2011
M410443	M410443	Redton	Kiska	Kelly Franz		10U	354502	6158500		03/08/2011
M410444	M410444	Redton	Kiska	Kelly Franz		10U	355094	6158997		03/08/2011
M410445	M410445	Redton	Kiska	Kelly Franz		10U	355206	6158996		03/08/2011
M410446	M410446	Redton	Kiska	Kelly Franz		10U	355292	6158997		03/08/2011
M410447	M410447	Redton	Kiska	Kelly Franz		10U	355390	6158996		03/08/2011
M410448	M410448	Redton	Kiska	Kelly Franz		10U	355501	6158999		03/08/2011
M410449	M410449	Redton	Kiska	Kelly Franz		10U	355600	6158997		03/08/2011
M410450	M410450	Redton	Kiska	Kelly Franz		10U	355706	6159001		03/08/2011
M410451	M410451	Redton	Kiska	Kelly Franz		10U	357826.922	6176093.912	1508.663	22/07/2011

Soil Sample Descriptions

2011

Sample_Num	Field_ Sample_Num	Project	Company	Sampler	Grid	UTM_ Zone	East_ N83Z10	North_N83Z10	Elevation_ GPS	Date
M410452	M410452	Redton	Kiska	Kelly Franz		10U	357689.003	6176089.007	1499.771	22/07/2011
M410453	M410453	Redton	Kiska	Kelly Franz		10U	357587.289	6176103.6	1491.119	22/07/2011
M410454	M410454	Redton	Kiska	Kelly Franz		10U	357477.261	6176094.933	1490.158	22/07/2011
M410455	M410455	Redton	Kiska	Kelly Franz		10U	357429.448	6176101.978	1	22/07/2011
M410456	M410456	Redton	Kiska	Kelly Franz		10U	357288.143	6176106.055	1	22/07/2011
M410457	M410457	Redton	Kiska	Kelly Franz		10U	357196.82	6176107.845	1598.546	22/07/2011
M410458	M410458	Redton	Kiska	Kelly Franz		10U	357101.071	6176099.223	1617.772	22/07/2011
M410459	M410459	Redton	Kiska	Kelly Franz		10U	357001.713	6176095.015	1622.098	22/07/2011
M410460	M410460	Redton	Kiska	Kelly Franz		10U	356898.36	6176105.403	1606.477	22/07/2011
M410461	M410461	Redton	Kiska	Kelly Franz		10U	356786.492	6176096.813	1593.259	22/07/2011
M410462	M410462	Redton	Kiska	Kelly Franz		10U	356702	6176106	1574.032	22/07/2011
M410463	M410463	Redton	Kiska	Kelly Franz		10U	356600.242	6176102.858	1574.032	22/07/2011
M410464	M410464	Redton	Kiska	Kelly Franz		10U	356498.81	6176108.384	1577.397	22/07/2011
M410465	M410465	Redton	Kiska	Kelly Franz		10U	356396.687	6176492.969	1472.854	22/07/2011
M410466	M410466	Redton	Kiska	Kelly Franz		10U	356501.392	6176516.843	1471.412	22/07/2011
M410467	M410467	Redton	Kiska	Kelly Franz		10U	356609.76	6176513.693	1453.868	22/07/2011
M410468	M410468	Redton	Kiska	Kelly Franz		10U	356704.059	6176499.769	1481.747	22/07/2011
M410469	M410469	Redton	Kiska	Kelly Franz		10U	356799.864	6176496.701	1521.881	22/07/2011
M410470	M410470	Redton	Kiska	Kelly Franz		10U	356895.229	6176502.201	1543.991	22/07/2011
M410471	M410471	Redton	Kiska	Kelly Franz		10U	357010.72	6176496.895	1562.737	22/07/2011
M410472	M410472	Redton	Kiska	Kelly Franz		10U	357095.447	6176499.631	1574.273	22/07/2011
M410473	M410473	Redton	Kiska	Kelly Franz		10U	357210.363	6176503.301	1540.386	22/07/2011
M410474	M410474	Redton	Kiska	Kelly Franz		10U	357313.282	6176506.817	1480.545	22/07/2011
M410475	M410475	Redton	Kiska	Kelly Franz		10U	357401.675	6176499.683	1463.962	22/07/2011
M410476	M410476	Redton	Kiska	Kelly Franz		10U	357504.261	6176507.5	1444.736	22/07/2011
M410477	M410477	Redton	Kiska	Kelly Franz		10U	357619.943	6176530.481	1443.294	22/07/2011
M410478	M410478	Redton	Kiska	Kelly Franz		10U	357696.813	6176507.495	1466.846	22/07/2011
M410479	M410479	Redton	Kiska	Kelly Franz		10U	357788.463	6176510.681	1495.205	22/07/2011
M410480	M410480	Redton	Kiska	Kelly Franz		10U	357907.948	6176493.588	1549.279	22/07/2011
M410481	M410481	Redton	Kiska	Kelly Franz		10U	357997.574	6176513.257	1636.758	22/07/2011
M410482	M410482	Redton	Kiska	Kelly Franz		10U	358099	6176496	1636.758	22/07/2011
M410483	M410483	Redton	Kiska	Kelly Franz		10U	358186.332	6176504.435	1764.372	22/07/2011

Soil Sample Descriptions

2011

Sample_Num	Field_ Sample_Num	Project	Company	Sampler	Grid	UTM_ Zone	East_ N83Z10	North_N83Z10	Elevation_ GPS	Date
M410484	M410484	Redton	Kiska	Kelly Franz		10U	358309.678	6176484.325	1811.717	22/07/2011
M410485	M410485	Redton	Kiska	Kelly Franz		10U	358401.466	6176506.704	1829.981	23/07/2011
M410486	M410486	Redton	Kiska	Kelly Franz		10U	358501.287	6176504.822	1804.507	23/07/2011
M410487	M410487	Redton	Kiska	Kelly Franz		10U	358606.337	6176500.214	1780.474	23/07/2011
M410488	M410488	Redton	Kiska	Kelly Franz		10U	358696.467	6176493.162	1749.231	23/07/2011
M410489	M410489	Redton	Kiska	Kelly Franz		10U	358786.899	6176451.701	1706.213	23/07/2011
M410490	M410490	Redton	Kiska	Kelly Franz		10U	358909.782	6176528.488	1597.104	23/07/2011
M410491	M410491	Redton	Kiska	Kelly Franz		10U	359002.13	6176510.532	1557.45	23/07/2011
M410492	M410492	Redton	Kiska	Kelly Franz		10U	359098.019	6176498.233	1528.611	23/07/2011
M410493	M410493	Redton	Kiska	Kelly Franz		10U	359203.988	6176505.261	1536.301	23/07/2011
M410494	M410494	Redton	Kiska	Kelly Franz		10U	359313.133	6176494.47	1542.309	23/07/2011
M410495	M410495	Redton	Kiska	Kelly Franz		10U	359397.951	6176500.319	1542.79	23/07/2011
M410496	M410496	Redton	Kiska	Kelly Franz		10U	359502.845	6176500.872	1537.743	23/07/2011
M410497	M410497	Redton	Kiska	Kelly Franz		10U	359607.18	6176497.479	1526.928	23/07/2011
M410498	M410498	Redton	Kiska	Kelly Franz		10U	359701.3	6176482.44	1511.307	23/07/2011
M410499	M410499	Redton	Kiska	Kelly Franz		10U	359798.219	6176496.99	1493.042	23/07/2011
M410500	M410500	Redton	Kiska	Kelly Franz		10U	359900.092	6176507.014	1482.708	23/07/2011
M410502	M410502	Redton	Kiska	Kelly Franz		10U	360210.294	6176907.776	1543.751	23/07/2011
M410503	M410503	Redton	Kiska	Kelly Franz		10U	360098.032	6176899.124	1516.594	23/07/2011
M410504	M410504	Redton	Kiska	Kelly Franz		10U	360009.976	6176910.282	1493.523	23/07/2011
M410505	M410505	Redton	Kiska	Kelly Franz		10U	359899.178	6176897.061	1443.534	23/07/2011
M410506	M410506	Redton	Kiska	Kelly Franz		10U	359806.771	6176897.786	1431.278	23/07/2011
M410507	M410507	Redton	Kiska	Kelly Franz		10U	359691.997	6176899.392	1423.827	23/07/2011
M410508	M410508	Redton	Kiska	Kelly Franz		10U	359600.989	6176903.633	1455.07	23/07/2011
M410509	M410509	Redton	Kiska	Kelly Franz		10U	359487.845	6176902.7	1469.49	23/07/2011
M410510	M410510	Redton	Kiska	Kelly Franz		10U	359378.064	6176892.512	1457.714	23/07/2011
M410511	M410511	Redton	Kiska	Kelly Franz		10U	359282.383	6176892.065	1465.645	23/07/2011
M410512	M410512	Redton	Kiska	Kelly Franz		10U	359197.664	6176905.829	1482.468	23/07/2011
M410513	M410513	Redton	Kiska	Kelly Franz		10U	359104.978	6176897.952	1487.755	23/07/2011
M410514	M410514	Redton	Kiska	Kelly Franz		10U	357794.677	6178098.2	1530.773	24/07/2011
M410515	M410515	Redton	Kiska	Kelly Franz		10U	357899.312	6178102.362	1523.563	24/07/2011
M410516	M410516	Redton	Kiska	Kelly Franz		10U	357995.626	6178096.623	1515.873	24/07/2011

Soil Sample Descriptions

2011

Sample_Num	Field_ Sample_Num	Project	Company	Sampler	Grid	UTM_ Zone	East_ N83Z10	North_N83Z10	Elevation_ GPS	Date
M410517	M410517	Redton	Kiska	Kelly Franz		10U	358107.625	6178095.276	1497.368	24/07/2011
M410518	M410518	Redton	Kiska	Kelly Franz		10U	358210.605	6178096.858	1479.583	24/07/2011
M410519	M410519	Redton	Kiska	Kelly Franz		10U	358304.403	6178102.999	1457.233	24/07/2011
M410520	M410520	Redton	Kiska	Kelly Franz		10U	358401.622	6178096.735	1435.123	24/07/2011
M410522	M410522	Redton	Kiska	Kelly Franz		10U	358490.878	6178108.069	1416.618	24/07/2011
M410523	M410523	Redton	Kiska	Kelly Franz		10U	358596.362	6178092.709	1370.956	24/07/2011
M410524	M410524	Redton	Kiska	Kelly Franz		10U	358706.318	6178105.046	1349.326	24/07/2011
M410525	M410525	Redton	Kiska	Kelly Franz		10U	358904.901	6178114.128	1331.542	24/07/2011
M410526	M410526	Redton	Kiska	Kelly Franz		10U	358805.13	6178101.474	1343.798	24/07/2011
M410527	M410527	Redton	Kiska	Kelly Franz		10U	358992.574	6178115.534	1307.749	24/07/2011
M410528	M410528	Redton	Kiska	Kelly Franz		10U	359097.478	6178101.596	1295.733	24/07/2011
M410529	M410529	Redton	Kiska	Kelly Franz		10U	359197.248	6178119.484	1288.523	24/07/2011
M410530	M410530	Redton	Kiska	Kelly Franz		10U	359299.578	6178125.333	1282.995	24/07/2011
M410531	M410531	Redton	Kiska	Kelly Franz		10U	356426.126	6177703.92	1396.19	25/07/2011
M410532	M410532	Redton	Kiska	Kelly Franz		10U	356498.712	6177703.114	1409.888	25/07/2011
M410533	M410533	Redton	Kiska	Kelly Franz		10U	356604.438	6177692.338	1418.06	25/07/2011
M410534	M410534	Redton	Kiska	Kelly Franz		10U	356698.836	6177711.346	1429.595	25/07/2011
M410535	M410535	Redton	Kiska	Kelly Franz		10U	356806.947	6177709.627	1437.286	25/07/2011
M410536	M410536	Redton	Kiska	Kelly Franz		10U	356892.294	6177702.899	1442.333	25/07/2011
M410537	M410537	Redton	Kiska	Kelly Franz		10U	356997.556	6177696.918	1419.982	25/07/2011
M410538	M410538	Redton	Kiska	Kelly Franz		10U	357097.204	6177688.604	1369.994	25/07/2011
M410539	M410539	Redton	Kiska	Kelly Franz		10U	357197.746	6177702.062	1345.961	25/07/2011
M410540	M410540	Redton	Kiska	Kelly Franz		10U	357304.225	6177701.38	1345.481	25/07/2011
M410541	M410541	Redton	Kiska	Kelly Franz		10U	357399.914	6177671.964	1385.135	25/07/2011
M410542	M410542	Redton	Kiska	Kelly Franz		10U	357500.446	6177702.224	1440.17	25/07/2011
M410543	M410543	Redton	Kiska	Kelly Franz		10U	354493.109	6154503.389	1248.246	28/07/2011
M410544	M410544	Redton	Kiska	Kelly Franz		10U	354380.768	6154498.43	1222.469	28/07/2011
M410545	M410545	Redton	Kiska	Kelly Franz		10U	357598.956	6154494.019	1434.226	28/07/2011
M410546	M410546	Redton	Kiska	Kelly Franz		10U	357501.73	6154498.847	1443.822	28/07/2011
M410547	M410547	Redton	Kiska	Kelly Franz		10U	357398.877	6154505.53	1441.731	28/07/2011
M410548	M410548	Redton	Kiska	Kelly Franz		10U	357306.429	6154507.646	1436.975	28/07/2011
M410549	M410549	Redton	Kiska	Kelly Franz		10U	357207.644	6154499.5	1437.873	28/07/2011

Soil Sample Descriptions

2011

Sample_Num	Field_ Sample_Num	Project	Company	Sampler	Grid	UTM_ Zone	East_ N83Z10	North_N83Z10	Elevation_ GPS	Date
M410550	M410550	Redton	Kiska	Kelly Franz		10U	357087.577	6154499.623	1447.388	28/07/2011
M410551	M410551	Redton	Kiska	Kelly Franz		10U	356996.22	6154502.267	1448.288	28/07/2011
M410552	M410552	Redton	Kiska	Kelly Franz		10U	356804.383	6154497.164	1436.686	28/07/2011
M410553	M410553	Redton	Kiska	Kelly Franz		10U	356699.282	6154506.611	1428.902	28/07/2011
M410554	M410554	Redton	Kiska	Kelly Franz		10U	356596.958	6154500.488	1421.985	28/07/2011
M410555	M410555	Redton	Kiska	Kelly Franz		10U	356509.697	6154496.993	1416.025	28/07/2011
M410556	M410556	Redton	Kiska	Kelly Franz		10U	356393.941	6154514.926	1405.274	28/07/2011
M410557	M410557	Redton	Kiska	Kelly Franz		10U	356306.04	6154507.335	1399.147	28/07/2011
M410558	M410558	Redton	Kiska	Kelly Franz		10U	356216.014	6154500.484	1394.305	28/07/2011
M410559	M410559	Redton	Kiska	Kelly Franz		10U	356105.848	6154492.29	1387.216	28/07/2011
M410560	M410560	Redton	Kiska	Kelly Franz		10U	355994.486	6154528.578	1373.522	28/07/2011
M410562	M410562	Redton	Kiska	Kelly Franz		10U	355899.426	6154499.289	1369.63	28/07/2011
M410563	M410563	Redton	Kiska	Kelly Franz		10U	355794.334	6154507.087	1362.936	28/07/2011
M410564	M410564	Redton	Kiska	Kelly Franz		10U	355695.035	6154506.565	1346.411	28/07/2011
M410565	M410565	Redton	Kiska	Kelly Franz		10U	355614.873	6154501.852	1341.595	28/07/2011
M410566	M410566	Redton	Kiska	Kelly Franz		10U	355497.499	6154497.475	1329.603	28/07/2011
M410567	M410567	Redton	Kiska	Kelly Franz		10U	355403.845	6154493.767	1322.384	28/07/2011
M410568	M410568	Redton	Kiska	Kelly Franz		10U	355296.728	6154486.162	1313.955	28/07/2011
M410569	M410569	Redton	Kiska	Kelly Franz		10U	355196.69	6154495.812	1304.598	28/07/2011
M410570	M410570	Redton	Kiska	Kelly Franz		10U	355104.822	6154500.293	1297.452	28/07/2011
M410571	M410571	Redton	Kiska	Kelly Franz		10U	354991.205	6154483.443	1272.684	28/07/2011
M410572	M410572	Redton	Kiska	Kelly Franz		10U	354897.089	6154482.991	1271.748	28/07/2011
M410573	M410573	Redton	Kiska	Kelly Franz		10U	354806.873	6154504.91	1274.234	28/07/2011
M410574	M410574	Redton	Kiska	Kelly Franz		10U	354700.625	6154493.058	1249.783	28/07/2011
M410575	M410575	Redton	Kiska	Kelly Franz		10U	354602.583	6154507.667	1248.052	28/07/2011
M410576	M410576	Redton	Kiska	Kelly Franz		10U	359903.222	6178514.015	1442.573	26/07/2011
M410577	M410577	Redton	Kiska	Kelly Franz		10U	359801.978	6178496.719	1425.029	26/07/2011
M410578	M410578	Redton	Kiska	Kelly Franz		10U	359711.155	6178503.054	1371.436	26/07/2011
M410579	M410579	Redton	Kiska	Kelly Franz		10U	359614.013	6178490.643	1329.379	26/07/2011
M410580	M410580	Redton	Kiska	Kelly Franz		10U	359506.162	6178518.425	1267.134	26/07/2011
M410582	M410582	Redton	Kiska	Kelly Franz		10U	359393.012	6178510.149	1234.93	26/07/2011
M410583	M410583	Redton	Kiska	Kelly Franz		10U	359314.127	6178489.78	1224.355	26/07/2011

Soil Sample Descriptions

2011

Sample_Num	Field_ Sample_Num	Project	Company	Sampler	Grid	UTM_ Zone	East_ N83Z10	North_N83Z10	Elevation_ GPS	Date
M410584	M410584	Redton	Kiska	Kelly Franz		10U	359792.397	6179314.316	1154.42	26/07/2011
M410585	M410585	Redton	Kiska	Kelly Franz		10U	359917.401	6179306.713	1166.917	26/07/2011
M410586	M410586	Redton	Kiska	Kelly Franz		10U	360004.456	6179333.579	1190.469	26/07/2011
M410587	M410587	Redton	Kiska	Kelly Franz		10U	360086.914	6179291.241	1226.999	26/07/2011
M410588	M410588	Redton	Kiska	Kelly Franz		10U	358000.063	6150993.934	1641.564	05/08/2011
M410589	M410589	Redton	Kiska	Kelly Franz		10U	357904.99	6150991.688	1	05/08/2011
M410590	M410590	Redton	Kiska	Kelly Franz		10U	357802.504	6151001.988	1648.053	05/08/2011
M410592	M410592	Redton	Kiska	Kelly Franz		10U	357694.023	6150986.448	1665.838	05/08/2011
M410593	M410593	Redton	Kiska	Kelly Franz		10U	357601.278	6150988.848	1672.086	05/08/2011
M410594	M410594	Redton	Kiska	Kelly Franz		10U	357513.433	6150989.503	1682.901	05/08/2011
M410595	M410595	Redton	Kiska	Kelly Franz		10U	357397.184	6150991.605	1662.713	05/08/2011
M410596	M410596	Redton	Kiska	Kelly Franz		10U	357309.602	6151010.964	1665.597	05/08/2011
M410597	M410597	Redton	Kiska	Kelly Franz		10U	357212.74	6151009.977	1667.039	05/08/2011
M410598	M410598	Redton	Kiska	Kelly Franz		10U	357100.853	6150992.985	1659.589	05/08/2011
M410599	M410599	Redton	Kiska	Kelly Franz		10U	356993.555	6151000.081	1667.76	05/08/2011
M410600	M410600	Redton	Kiska	Kelly Franz		10U	356901.625	6151019.375	1676.412	05/08/2011
M410602	M410602	Redton	Kiska	Kelly Franz		10U	357388.184	6154004.6	1507.942	29/07/2011
M410603	M410603	Redton	Kiska	Kelly Franz		10U	357276.648	6154015.76	1504.578	29/07/2011
M410604	M410604	Redton	Kiska	Kelly Franz		10U	357199.557	6154004.154	1512.028	29/07/2011
M410605	M410605	Redton	Kiska	Kelly Franz		10U	357110.394	6153998.944	1512.028	29/07/2011
M410606	M410606	Redton	Kiska	Kelly Franz		10U	357009.723	6153977.934	1512.749	29/07/2011
M410607	M410607	Redton	Kiska	Kelly Franz		10U	356890.039	6153997.883	1510.586	29/07/2011
M410608	M410608	Redton	Kiska	Kelly Franz		10U	356813.271	6154000.267	1499.05	29/07/2011
M410609	M410609	Redton	Kiska	Kelly Franz		10U	356692.985	6153985.71	1497.608	29/07/2011
M410610	M410610	Redton	Kiska	Kelly Franz		10U	356601.164	6153985.116	1496.166	29/07/2011
M410611	M410611	Redton	Kiska	Kelly Franz		10U	356508.18	6153983.825	1491.6	29/07/2011
M410612	M410612	Redton	Kiska	Kelly Franz		10U	356413.568	6153986.668	1482.468	29/07/2011
M410613	M410613	Redton	Kiska	Kelly Franz		10U	356316.774	6153984.861	1476.94	29/07/2011
M410614	M410614	Redton	Kiska	Kelly Franz		10U	356204.885	6154005.611	1460.838	29/07/2011
M410615	M410615	Redton	Kiska	Kelly Franz		10U	356093.805	6153999.824	1444.976	29/07/2011
M410616	M410616	Redton	Kiska	Kelly Franz		10U	356001.782	6153993.443	1441.131	29/07/2011
M410617	M410617	Redton	Kiska	Kelly Franz		10U	355883.184	6153990.569	1437.046	29/07/2011

Soil Sample Descriptions

2011

Sample_Num	Field_ Sample_Num	Project	Company	Sampler	Grid	UTM_ Zone	East_ N83Z10	North_N83Z10	Elevation_ GPS	Date
M410618	M410618	Redton	Kiska	Kelly Franz		10U	355807.179	6153983.8	1424.308	29/07/2011
M410619	M410619	Redton	Kiska	Kelly Franz		10U	355707.767	6154014.38	1418.781	29/07/2011
M410620	M410620	Redton	Kiska	Kelly Franz		10U	355605.039	6154000.013	1414.935	29/07/2011
M410622	M410622	Redton	Kiska	Kelly Franz		10U	355498.893	6153994.023	1407.245	29/07/2011
M410623	M410623	Redton	Kiska	Kelly Franz		10U	355411.378	6154011.815	1396.671	29/07/2011
M410624	M410624	Redton	Kiska	Kelly Franz		10U	355306.251	6154000.727	1389.701	29/07/2011
M410625	M410625	Redton	Kiska	Kelly Franz		10U	355196.736	6153989.814	1369.754	29/07/2011
M410626	M410626	Redton	Kiska	Kelly Franz		10U	355086.259	6154015.045	1369.514	29/07/2011
M410627	M410627	Redton	Kiska	Kelly Franz		10U	355000.936	6153989.615	1354.373	29/07/2011
M410628	M410628	Redton	Kiska	Kelly Franz		10U	354885.808	6154009.898	1342.356	29/07/2011
M410629	M410629	Redton	Kiska	Kelly Franz		10U	354790.389	6154011.945	1339.473	29/07/2011
M410630	M410630	Redton	Kiska	Kelly Franz		10U	354717.079	6153979.466	1339.232	29/07/2011
M410631	M410631	Redton	Kiska	Kelly Franz		10U	354578.395	6153977.133	1284.438	29/07/2011
M410632	M410632	Redton	Kiska	Kelly Franz		10U	354488.672	6153995.353	1274.824	29/07/2011
M410633	M410633	Redton	Kiska	Kelly Franz		10U	354388.855	6153980.647	1264.01	29/07/2011
M410634	M410634	Redton	Kiska	Kelly Franz		10U	354289.248	6153991.264	1248.388	29/07/2011
M410635	M410635	Redton	Kiska	Kelly Franz		10U	354183.767	6153974.155	1235.891	29/07/2011
M410636	M410636	Redton	Kiska	Kelly Franz		10U	354097.867	6153994.217	1230.844	29/07/2011
M410637	M410637	Redton	Kiska	Kelly Franz		10U	353996.983	6154042.057	1227.96	29/07/2011
M410638	M410638	Redton	Kiska	Kelly Franz		10U	357503.029	6155497.616	1351.24	30/07/2011
M410639	M410639	Redton	Kiska	Kelly Franz		10U	357403.419	6155486.709	1349.07	30/07/2011
M410640	M410640	Redton	Kiska	Kelly Franz		10U	357302.889	6155513.591	1344.188	30/07/2011
M410642	M410642	Redton	Kiska	Kelly Franz		10U	357210.401	6155494.438	1355.876	30/07/2011
M410643	M410643	Redton	Kiska	Kelly Franz		10U	357098.105	6155515.025	1360.175	30/07/2011
M410644	M410644	Redton	Kiska	Kelly Franz		10U	356986.761	6155475.664	1353.912	30/07/2011
M410645	M410645	Redton	Kiska	Kelly Franz		10U	356907.911	6155506.637	1351.191	30/07/2011
M410646	M410646	Redton	Kiska	Kelly Franz		10U	356778.278	6155518.665	1338.236	30/07/2011
M410647	M410647	Redton	Kiska	Kelly Franz		10U	356700.514	6155468.748	1334.557	30/07/2011
M410648	M410648	Redton	Kiska	Kelly Franz		10U	356597.717	6155470.66	1324.723	30/07/2011
M410649	M410649	Redton	Kiska	Kelly Franz		10U	356497.078	6155499.903	1316.253	30/07/2011
M410650	M410650	Redton	Kiska	Kelly Franz		10U	356390.995	6155486.336	1308.491	30/07/2011
M410651	M410651	Redton	Kiska	Kelly Franz		10U	356297.698	6155488.946	1294.045	30/07/2011

Soil Sample Descriptions

2011

Sample_Num	Field_ Sample_Num	Project	Company	Sampler	Grid	UTM_ Zone	East_ N83Z10	North_N83Z10	Elevation_ GPS	Date
M410652	M410652	Redton	Kiska	Kelly Franz		10U	356174.116	6155494.78	1277.018	30/07/2011
M410653	M410653	Redton	Kiska	Kelly Franz		10U	356094.496	6155490.598	1274.192	30/07/2011
M410654	M410654	Redton	Kiska	Kelly Franz		10U	356010.146	6155480.893	1265.277	30/07/2011
M410655	M410655	Redton	Kiska	Kelly Franz		10U	355908.19	6155498.832	1260.31	30/07/2011
M410656	M410656	Redton	Kiska	Kelly Franz		10U	355815.305	6155525.497	1243.615	30/07/2011
M410657	M410657	Redton	Kiska	Kelly Franz		10U	355706.862	6155495.985	1249.195	30/07/2011
M410658	M410658	Redton	Kiska	Kelly Franz		10U	355610.128	6155495.94	1229.849	30/07/2011
M410659	M410659	Redton	Kiska	Kelly Franz		10U	355514.531	6155486.28	1226.477	30/07/2011
M410660	M410660	Redton	Kiska	Kelly Franz		10U	355412.631	6155490.53	1220.363	30/07/2011
M410661	M410661	Redton	Kiska	Kelly Franz		10U	355297.306	6155488.097	1211.397	30/07/2011
M410662	M410662	Redton	Kiska	Kelly Franz		10U	355209.522	6155489.324	1191.205	30/07/2011
M410663	M410663	Redton	Kiska	Kelly Franz		10U	355096.409	6155485.041	1186.793	30/07/2011
M410664	M410664	Redton	Kiska	Kelly Franz		10U	355007.79	6155487.747	1182.013	30/07/2011
M410665	M410665	Redton	Kiska	Kelly Franz		10U	354901.098	6155526.694	1177.703	30/07/2011
M410666	M410666	Redton	Kiska	Kelly Franz		10U	354812.776	6155502.107	1171.079	30/07/2011
M410667	M410667	Redton	Kiska	Kelly Franz		10U	354712.161	6155491.74	1174.476	30/07/2011
M410668	M410668	Redton	Kiska	Kelly Franz		10U	354603.544	6155501.132	1175.392	30/07/2011
M410669	M410669	Redton	Kiska	Kelly Franz		10U	354503.13	6155498.782	1172.191	30/07/2011
M410670	M410670	Redton	Kiska	Kelly Franz		10U	354398.521	6155501.363	1175.875	30/07/2011
M410671	M410671	Redton	Kiska	Kelly Franz		10U	354311.505	6155502.917	1165.667	30/07/2011
M410672	M410672	Redton	Kiska	Kelly Franz		10U	354223.982	6155494.91	1160.182	30/07/2011
M410673	M410673	Redton	Kiska	Kelly Franz		10U	354099.242	6155503.96	1155.549	30/07/2011
M410674	M410674	Redton	Kiska	Kelly Franz		10U	354019.31	6155503.835	1155.007	30/07/2011
M410675	M410675	Redton	Kiska	Kelly Franz		10U	353922.463	6155513.743	1141.481	30/07/2011
M410676	M410676	Redton	Kiska	Kelly Franz		10U	357497.022	6155005.415	1395.229	31/07/2011
M410677	M410677	Redton	Kiska	Kelly Franz		10U	357409.898	6155007.882	1397.151	31/07/2011
M410678	M410678	Redton	Kiska	Kelly Franz		10U	357302.456	6155016.801	1397.151	31/07/2011
M410679	M410679	Redton	Kiska	Kelly Franz		10U	357206.519	6155015.498	1399.795	31/07/2011
M410680	M410680	Redton	Kiska	Kelly Franz		10U	357100.986	6155010.664	1401.237	31/07/2011
M410682	M410682	Redton	Kiska	Kelly Franz		10U	357005.363	6154998.872	1400.756	31/07/2011
M410683	M410683	Redton	Kiska	Kelly Franz		10U	356904.858	6155003.849	1400.035	31/07/2011
M410684	M410684	Redton	Kiska	Kelly Franz		10U	356796.4	6154993.648	1393.786	31/07/2011

Soil Sample Descriptions

2011

Sample_Num	Field_ Sample_Num	Project	Company	Sampler	Grid	UTM_ Zone	East_ N83Z10	North_N83Z10	Elevation_ GPS	Date
M410685	M410685	Redton	Kiska	Kelly Franz		10U	356703.674	6155000.718	1387.057	31/07/2011
M410686	M410686	Redton	Kiska	Kelly Franz		10U	356595.864	6154990.603	1382.251	31/07/2011
M410687	M410687	Redton	Kiska	Kelly Franz		10U	356498.158	6155000.698	1374.56	31/07/2011
M410688	M410688	Redton	Kiska	Kelly Franz		10U	356401.383	6155009.625	1369.033	31/07/2011
M410689	M410689	Redton	Kiska	Kelly Franz		10U	356308.514	6154998.72	1360.621	31/07/2011
M410690	M410690	Redton	Kiska	Kelly Franz		10U	356194.768	6154997.267	1348.124	31/07/2011
M410691	M410691	Redton	Kiska	Kelly Franz		10U	356099.458	6154999.497	1336.348	31/07/2011
M410692	M410692	Redton	Kiska	Kelly Franz		10U	356009.985	6154998.512	1328.658	31/07/2011
M410693	M410693	Redton	Kiska	Kelly Franz		10U	355897.554	6154989.07	1316.641	31/07/2011
M410694	M410694	Redton	Kiska	Kelly Franz		10U	355797.208	6155000.705	1307.99	31/07/2011
M410695	M410695	Redton	Kiska	Kelly Franz		10U	355702.221	6154994.25	1300.78	31/07/2011
M410696	M410696	Redton	Kiska	Kelly Franz		10U	355603.131	6155007.183	1289.725	31/07/2011
M410697	M410697	Redton	Kiska	Kelly Franz		10U	355505.068	6155007.052	1281.073	31/07/2011
M410698	M410698	Redton	Kiska	Kelly Franz		10U	355404.01	6154996.734	1273.863	31/07/2011
M410699	M410699	Redton	Kiska	Kelly Franz		10U	355273.001	6154994.679	1266.413	31/07/2011
M410700	M410700	Redton	Kiska	Kelly Franz		10U	355208.105	6154986.403	1261.606	31/07/2011
M410702	M410702	Redton	Kiska	Kelly Franz		10U	355498.225	6156991.273	1159.227	31/07/2011
M410703	M410703	Redton	Kiska	Kelly Franz		10U	355399.963	6156993.094	1155.141	31/07/2011
M410704	M410704	Redton	Kiska	Kelly Franz		10U	355298.991	6156988.846	1149.614	31/07/2011
M410705	M410705	Redton	Kiska	Kelly Franz		10U	355191.64	6156991.029	1149.614	31/07/2011
M410706	M410706	Redton	Kiska	Kelly Franz		10U	355102.207	6156998.419	1144.567	31/07/2011
M410707	M410707	Redton	Kiska	Kelly Franz		10U	354998.761	6156996.052	1145.047	31/07/2011
M410708	M410708	Redton	Kiska	Kelly Franz		10U	354895.539	6156998.693	1144.807	31/07/2011
M410709	M410709	Redton	Kiska	Kelly Franz		10U	354801.074	6156995.632	1139.039	31/07/2011
M410710	M410710	Redton	Kiska	Kelly Franz		10U	354698.866	6156999.794	1131.829	31/07/2011
M410711	M410711	Redton	Kiska	Kelly Franz		10U	354595.986	6156992.993	1124.139	31/07/2011
M410712	M410712	Redton	Kiska	Kelly Franz		10U	354499.783	6157000.106	1110.921	31/07/2011
M410713	M410713	Redton	Kiska	Kelly Franz		10U	354408.219	6157005.948	1099.866	31/07/2011
M410714	M410714	Redton	Kiska	Kelly Franz		10U	354293.398	6157005.301	1081.841	31/07/2011
M410715	M410715	Redton	Kiska	Kelly Franz		10U	354191.158	6156999.001	1072.228	31/07/2011
M410716	M410716	Redton	Kiska	Kelly Franz		10U	354096.94	6157001.147	1068.623	31/07/2011
M410717	M410717	Redton	Kiska	Kelly Franz		10U	354010.713	6157007.5	1061.413	31/07/2011

Soil Sample Descriptions

2011

Sample_Num	Field_ Sample_Num	Project	Company	Sampler	Grid	UTM_ Zone	East_ N83Z10	North_N83Z10	Elevation_ GPS	Date
M410718	M410718	Redton	Kiska	Kelly Franz		10U	354985.846	6161002.099	1143.365	02/08/2011
M410719	M410719	Redton	Kiska	Kelly Franz		10U	355005.971	6161197.5	1165.235	02/08/2011
M410720	M410720	Redton	Kiska	Kelly Franz		10U	355000.99	6161420.238	1174.127	02/08/2011
M410722	M410722	Redton	Kiska	Kelly Franz		10U	354983.298	6161607.1	1174.848	02/08/2011
M410723	M410723	Redton	Kiska	Kelly Franz		10U	355000.714	6161804.701	1189.508	02/08/2011
M410724	M410724	Redton	Kiska	Kelly Franz		10U	355002.43	6162108.774	1202.245	02/08/2011
M410725	M410725	Redton	Kiska	Kelly Franz		10U	355008.78	6162296.258	1217.867	02/08/2011
M410726	M410726	Redton	Kiska	Kelly Franz		10U	356503.851	6151309.55	1809.313	03/08/2011
M410727	M410727	Redton	Kiska	Kelly Franz		10U	356470.533	6151111.449	1817.004	03/08/2011
M410728	M410728	Redton	Kiska	Kelly Franz		10U	356584.335	6150953.8	1814.601	03/08/2011
M410729	M410729	Redton	Kiska	Kelly Franz		10U	356703.71	6150784.043	1817.725	03/08/2011
M410730	M410730	Redton	Kiska	Kelly Franz		10U	356874.188	6150672.117	1827.578	03/08/2011
M410731	M410731	Redton	Kiska	Kelly Franz		10U	357059.923	6150561.998	1835.028	03/08/2011
M410732	M410732	Redton	Kiska	Kelly Franz		10U	357208.69	6150505.61	1839.594	03/08/2011
M410733	M410733	Redton	Kiska	Kelly Franz		10U	357396.341	6150445.733	1837.672	03/08/2011
M410734	M410734	Redton	Kiska	Kelly Franz		10U	357572.438	6150337.929	1856.417	03/08/2011
M410735	M410735	Redton	Kiska	Kelly Franz		10U	357722.298	6150281.682	1873.24	03/08/2011
M410736	M410736	Redton	Kiska	Kelly Franz		10U	357274.66	6149878.823	1804.987	03/08/2011
M410737	M410737	Redton	Kiska	Kelly Franz		10U	357289.439	6149730.472	1800.421	03/08/2011
M410738	M410738	Redton	Kiska	Kelly Franz		10U	357171.482	6149648.607	1782.156	03/08/2011
M410739	M410739	Redton	Kiska	Kelly Franz		10U	357608.948	6149421.481	1842.719	03/08/2011
M410740	M410740	Redton	Kiska	Kelly Franz		10U	357671.349	6149228.143	1813.399	03/08/2011
M410742	M410742	Redton	Kiska	Kelly Franz		10U	357770.772	6149045.874	1751.635	03/08/2011
M410743	M410743	Redton	Kiska	Kelly Franz		10U	357917.191	6148902.407	1734.091	03/08/2011
M410744	M410744	Redton	Kiska	Kelly Franz		10U	358068.632	6148270.601	1494.965	03/08/2011
M410745	M410745	Redton	Kiska	Kelly Franz		10U	358019.609	6148271.073	1528.37	03/08/2011
M410746	M410746	Redton	Kiska	Kelly Franz		10U	358182.649	6148438.464	1587.971	03/08/2011
M410747	M410747	Redton	Kiska	Kelly Franz		10U	358028.47	6148539.014	1578.599	03/08/2011
M410748	M410748	Redton	Kiska	Kelly Franz		10U	358091.269	6148723.13	1668.721	03/08/2011
M410749	M410749	Redton	Kiska	Kelly Franz		10U	358000.916	6148820.903	1706.213	03/08/2011
M410750	M410750	Redton	Kiska	Kelly Franz		10U	358328.257	6149403.028	1773.024	03/08/2011
M410751	M410751	Redton	Kiska	Kelly Franz		10U	354784.315	6162610.55	1261.125	02/08/2011

Soil Sample Descriptions

2011

Sample_Num	Field_ Sample_Num	Project	Company	Sampler	Grid	UTM_ Zone	East_ N83Z10	North_N83Z10	Elevation_ GPS	Date
M410752	M410752	Redton	Kiska	Kelly Franz		10U	354577.155	6162633.004	1280.352	02/08/2011
M410753	M410753	Redton	Kiska	Kelly Franz		10U	354382.369	6162571.248	1291.647	02/08/2011
M410754	M410754	Redton	Kiska	Kelly Franz		10U	354045.794	6162486.968	1330.58	02/08/2011
M410755	M410755	Redton	Kiska	Kelly Franz		10U	353879.635	6162425.194	1364.947	02/08/2011
M410756	M410756	Redton	Kiska	Kelly Franz		10U	353708.104	6162358.536	1440.65	02/08/2011
M410757	M410757	Redton	Kiska	Kelly Franz		10U	353517.936	6162366.384	1480.304	02/08/2011
M410758	M410758	Redton	Kiska	Kelly Franz		10U	353322.879	6162402.486	1430.797	02/08/2011
M410759	M410759	Redton	Kiska	Kelly Franz		10U	353118.642	6162389.079	1407.485	02/08/2011
M410760	M410760	Redton	Kiska	Kelly Franz		10U	352926.247	6162374.07	1384.895	02/08/2011
M410762	M410762	Redton	Kiska	Kelly Franz		10U	352758.944	6162274.453	1363.265	02/08/2011
M410763	M410763	Redton	Kiska	Kelly Franz		10U	352570.341	6162184.345	1373.839	02/08/2011
M410764	M410764	Redton	Kiska	Kelly Franz		10U	352386.067	6162103.033	1384.895	02/08/2011
M410765	M410765	Redton	Kiska	Kelly Franz		10U	352195.269	6162104.199	1400.997	02/08/2011
M410766	M410766	Redton	Kiska	Kelly Franz		10U	352013.118	6162215.937	1378.406	02/08/2011
M410767	M410767	Redton	Kiska	Kelly Franz		10U	351792.165	6162171.517	1303.183	02/08/2011
M410768	M410768	Redton	Kiska	Kelly Franz		10U	351582.657	6162139.734	1249.109	02/08/2011
M410769	M410769	Redton	Kiska	Kelly Franz		10U	351383.345	6162187.177	1217.626	02/08/2011
M410770	M410770	Redton	Kiska	Kelly Franz		10U	351223.573	6162331.575	1185.663	02/08/2011
M410771	M410771	Redton	Kiska	Kelly Franz		10U	356286.233	6152289.314	1688.188	03/08/2011
M410772	M410772	Redton	Kiska	Kelly Franz		10U	356282.729	6152089.184	1721.353	03/08/2011
M410773	M410773	Redton	Kiska	Kelly Franz		10U	356277.827	6151884.88	1740.579	03/08/2011
M410774	M410774	Redton	Kiska	Kelly Franz		10U	356295.009	6151686.957	1765.093	03/08/2011
M410775	M410775	Redton	Kiska	Kelly Franz		10U	356379.848	6151457.191	1799.94	03/08/2011
M410776	M410776	Redton	Kiska	Kelly Franz		10U	358382.822	6149496.077	1788.405	03/08/2011
M410777	M410777	Redton	Kiska	Kelly Franz		10U	358183.824	6149548.863	1801.382	03/08/2011
M410778	M410778	Redton	Kiska	Kelly Franz		10U	358051.933	6149639.66	1792.731	03/08/2011
M410779	M410779	Redton	Kiska	Kelly Franz		10U	357916.671	6149725.724	1775.427	03/08/2011
M410780	M410780	Redton	Kiska	Kelly Franz		10U	357929.054	6150395.331	1816.763	03/08/2011
M410782	M410782	Redton	Kiska	Kelly Franz		10U	358106.701	6150490.026	1782.156	03/08/2011
M410783	M410783	Redton	Kiska	Kelly Franz		10U	358268.627	6150610.73	1768.217	03/08/2011
M410784	M410784	Redton	Kiska	Kelly Franz		10U	356902.646	6152996.96	1691.643	04/08/2011
M410785	M410785	Redton	Kiska	Kelly Franz		10U	357706.159	6151494.124	1564.109	06/08/2011

Soil Sample Descriptions

2011

Sample_Num	Field_ Sample_Num	Project	Company	Sampler	Grid	UTM_ Zone	East_ N83Z10	North_N83Z10	Elevation_ GPS	Date
M410786	M410786	Redton	Kiska	Kelly Franz		10U	357791.824	6151505.159	1548.769	06/08/2011
M410787	M410787	Redton	Kiska	Kelly Franz		10U	356792.806	6152995.976	1699.12	04/08/2011
M410788	M410788	Redton	Kiska	Kelly Franz		10U	356704.024	6153000.99	1681.308	04/08/2011
M410789	M410789	Redton	Kiska	Kelly Franz		10U	356604.086	6153001.247	1652.844	04/08/2011
M410790	M410790	Redton	Kiska	Kelly Franz		10U	356503.384	6152995.517	1632.844	04/08/2011
M410791	M410791	Redton	Kiska	Kelly Franz		10U	356394.559	6153004.311	1623.485	04/08/2011
M410792	M410792	Redton	Kiska	Kelly Franz		10U	356299.474	6153002.189	1606.424	04/08/2011
M410793	M410793	Redton	Kiska	Kelly Franz		10U	356187.938	6152997.712	1601.062	04/08/2011
M410794	M410794	Redton	Kiska	Kelly Franz		10U	356099.97	6153000.596	1593.411	04/08/2011
M410795	M410795	Redton	Kiska	Kelly Franz		10U	356006.724	6153010.225	1582.648	04/08/2011
M410796	M410796	Redton	Kiska	Kelly Franz		10U	355903.329	6153001.479	1565.965	04/08/2011
M410797	M410797	Redton	Kiska	Kelly Franz		10U	355805.837	6153010.806	1552.273	04/08/2011
M410798	M410798	Redton	Kiska	Kelly Franz		10U	355692.761	6152996.034	1529.335	04/08/2011
M410799	M410799	Redton	Kiska	Kelly Franz		10U	355591.657	6152993.568	1520.578	04/08/2011
M410800	M410800	Redton	Kiska	Kelly Franz		10U	355496.763	6152991.568	1502.185	04/08/2011
M410802	M410802	Redton	Kiska	Kelly Franz		10U	355387.978	6152986.241	1489.846	04/08/2011
M410803	M410803	Redton	Kiska	Kelly Franz		10U	355301.543	6152993.434	1480.389	04/08/2011
M410804	M410804	Redton	Kiska	Kelly Franz		10U	355196.36	6152999.576	1472.504	04/08/2011
M410805	M410805	Redton	Kiska	Kelly Franz		10U	355095.269	6152999.46	1475.692	04/08/2011
M410806	M410806	Redton	Kiska	Kelly Franz		10U	355004.54	6153004.907	1463.182	04/08/2011
M410807	M410807	Redton	Kiska	Kelly Franz		10U	354892.053	6152992.809	1425.462	04/08/2011
M410808	M410808	Redton	Kiska	Kelly Franz		10U	354805.148	6153006.821	1410.992	04/08/2011
M410809	M410809	Redton	Kiska	Kelly Franz		10U	354705.205	6152993.645	1426.241	04/08/2011
M410810	M410810	Redton	Kiska	Kelly Franz		10U	355296.488	6152489.173	1524.673	04/08/2011
M410811	M410811	Redton	Kiska	Kelly Franz		10U	355401.63	6152494.841	1541.303	04/08/2011
M410812	M410812	Redton	Kiska	Kelly Franz		10U	355489.847	6152495.389	1553.02	04/08/2011
M410813	M410813	Redton	Kiska	Kelly Franz		10U	355601.289	6152500.409	1552.927	04/08/2011
M410814	M410814	Redton	Kiska	Kelly Franz		10U	355690.624	6152502.26	1566.973	04/08/2011
M410815	M410815	Redton	Kiska	Kelly Franz		10U	355805.755	6152492.574	1589.099	04/08/2011
M410816	M410816	Redton	Kiska	Kelly Franz		10U	355897.228	6152497.923	1595.569	04/08/2011
M410817	M410817	Redton	Kiska	Kelly Franz		10U	356003.71	6152507.905	1600.3	04/08/2011
M410818	M410818	Redton	Kiska	Kelly Franz		10U	356098.264	6152510.819	1606.651	04/08/2011

Soil Sample Descriptions

2011

Sample_Num	Field_ Sample_Num	Project	Company	Sampler	Grid	UTM_ Zone	East_ N83Z10	North_N83Z10	Elevation_ GPS	Date
M410819	M410819	Redton	Kiska	Kelly Franz		10U	356199.192	6152496.039	1619.493	04/08/2011
M410820	M410820	Redton	Kiska	Kelly Franz		10U	356296.673	6152497.636	1622.043	04/08/2011
M410822	M410822	Redton	Kiska	Kelly Franz		10U	356400.621	6152501.696	1618.721	04/08/2011
M410823	M410823	Redton	Kiska	Kelly Franz		10U	356498.188	6152492.38	1618.438	04/08/2011
M410824	M410824	Redton	Kiska	Kelly Franz		10U	356599.985	6152494.511	1625.05	04/08/2011
M410825	M410825	Redton	Kiska	Kelly Franz		10U	356706.196	6152496.277	1639.532	04/08/2011
M410826	M410826	Redton	Kiska	Kelly Franz		10U	356793.006	6152504.136	1666.691	04/08/2011
M410827	M410827	Redton	Kiska	Kelly Franz		10U	356896.804	6152503.646	1673.771	04/08/2011
M410828	M410828	Redton	Kiska	Kelly Franz		10U	356996.304	6152507.086	1640.157	04/08/2011
M410829	M410829	Redton	Kiska	Kelly Franz		10U	357904.657	6151492.04	1560.552	06/08/2011
M410830	M410830	Redton	Kiska	Kelly Franz		10U	358005.252	6151491.57	1550.315	06/08/2011
M410831	M410831	Redton	Kiska	Kelly Franz		10U	358103.75	6151498.632	1557.954	06/08/2011
M410832	M410832	Redton	Kiska	Kelly Franz		10U	358195.332	6151510.82	1575.797	06/08/2011
M410833	M410833	Redton	Kiska	Kelly Franz		10U	358284.242	6151504.943	1612.953	06/08/2011
M410834	M410834	Redton	Kiska	Kelly Franz		10U	358698.054	6151504.749	1668.903	06/08/2011
M410835	M410835	Redton	Kiska	Kelly Franz		10U	358796.421	6151505.817	1643.674	06/08/2011
M410836	M410836	Redton	Kiska	Kelly Franz		10U	358896.096	6151506.288	1624.156	06/08/2011
M410837	M410837	Redton	Kiska	Kelly Franz		10U	358997.886	6151499.788	1607.22	06/08/2011
M410838	M410838	Redton	Kiska	Kelly Franz		10U	359097.123	6151494.486	1600.198	06/08/2011
M410839	M410839	Redton	Kiska	Kelly Franz		10U	359207.98	6151504.518	1585.273	06/08/2011
M410841	M410841	Redton	Kiska	Kelly Franz		10U	359301.998	6151492.26	1573.193	06/08/2011
M410842	M410842	Redton	Kiska	Kelly Franz		10U	359402.236	6151518.229	1563.469	06/08/2011
M410843	M410843	Redton	Kiska	Kelly Franz		10U	359498.265	6151499.675	1550.067	06/08/2011
M410844	M410844	Redton	Kiska	Kelly Franz		10U	359593.115	6151501.541	1538.049	06/08/2011
M410845	M410845	Redton	Kiska	Kelly Franz		10U	359694.994	6151513.654	1523.187	06/08/2011
M410846	M410846	Redton	Kiska	Kelly Franz		10U	359819.461	6151510.347	1499.535	06/08/2011
M410847	M410847	Redton	Kiska	Kelly Franz		10U	359894.524	6151496.591	1497.201	06/08/2011
M410848	M410848	Redton	Kiska	Kelly Franz		10U	360210.599	6151014.749	1534.202	06/08/2011
M410849	M410849	Redton	Kiska	Kelly Franz		10U	360093.733	6150989.069	1529.56	06/08/2011
M410850	M410850	Redton	Kiska	Kelly Franz		10U	359989.181	6151002.536	1555.06	06/08/2011
M410851	M410851	Redton	Kiska	Kelly Franz		10U	359900.491	6151009.708	1595.985	06/08/2011
M410852	M410852	Redton	Kiska	Kelly Franz		10U	359801.625	6151003.173	1608.112	06/08/2011

Soil Sample Descriptions

2011

Sample_Num	Field_ Sample_Num	Project	Company	Sampler	Grid	UTM_ Zone	East_ N83Z10	North_N83Z10	Elevation_ GPS	Date
M410853	M410853	Redton	Kiska	Kelly Franz		10U	359697.582	6151006.83	1612.945	06/08/2011
M410854	M410854	Redton	Kiska	Kelly Franz		10U	359596.358	6150993.805	1628.057	06/08/2011
M410855	M410855	Redton	Kiska	Kelly Franz		10U	359501.477	6151007.085	1625.375	06/08/2011
M410856	M410856	Redton	Kiska	Kelly Franz		10U	359400.643	6150998.396	1626.016	06/08/2011
M410857	M410857	Redton	Kiska	Kelly Franz		10U	359318.873	6151051.8	1627.487	06/08/2011
M410858	M410858	Redton	Kiska	Kelly Franz		10U	359214.761	6151061.15	1624.227	06/08/2011
M410859	M410859	Redton	Kiska	Kelly Franz		10U	359094.096	6151005.993	1631.37	06/08/2011
M410860	M410860	Redton	Kiska	Kelly Franz		10U	359003.896	6150995.635	1631.774	06/08/2011
M410862	M410862	Redton	Kiska	Kelly Franz		10U	358900.981	6150991.144	1637.035	06/08/2011
M410902	M410902	Redton	Kiska	Kelly Franz		10U	359900	6178900	1	24/07/2011
M410903	M410903	Redton	Kiska	Kelly Franz		10U	357606	6177690	1513.229	26/07/2011
M410904	M410904	Redton	Kiska	Kelly Franz		10U	357705.942	6177708.094	1513.229	26/07/2011
M410905	M410905	Redton	Kiska	Kelly Franz		10U	357806.504	6177715.852	1522.122	26/07/2011
M410906	M410906	Redton	Kiska	Kelly Franz		10U	357913.811	6177741.223	1517.796	26/07/2011
M410907	M410907	Redton	Kiska	Kelly Franz		10U	358010.999	6177724.711	1526.207	26/07/2011
M410908	M410908	Redton	Kiska	Kelly Franz		10U	358111.783	6177721.041	1523.804	26/07/2011
M410909	M410909	Redton	Kiska	Kelly Franz		10U	358203.001	6177704.009	1513.95	26/07/2011
M410910	M410910	Redton	Kiska	Kelly Franz		10U	358307.692	6177692.328	1514.671	26/07/2011
M410912	M410912	Redton	Kiska	Kelly Franz		10U	358402.48	6177701.268	1499.771	26/07/2011
M410913	M410913	Redton	Kiska	Kelly Franz		10U	358501.547	6177704.264	1499.531	26/07/2011
M410914	M410914	Redton	Kiska	Kelly Franz		10U	358602.07	6177706.337	1498.329	26/07/2011
M410915	M410915	Redton	Kiska	Kelly Franz		10U	358692.038	6177693.79	1470.691	26/07/2011
M410916	M410916	Redton	Kiska	Kelly Franz		10U	358795.246	6177689.143	1419.261	26/07/2011
M410917	M410917	Redton	Kiska	Kelly Franz		10U	358891.397	6177704.098	1369.273	26/07/2011
M410918	M410918	Redton	Kiska	Kelly Franz		10U	360291.139	6178100.641	1460.838	26/07/2011
M410919	M410919	Redton	Kiska	Kelly Franz		10U	360410.853	6178096.529	1420.944	26/07/2011
M410920	M410920	Redton	Kiska	Kelly Franz		10U	360496.007	6178131.849	1425.269	26/07/2011
M410921	M410921	Redton	Kiska	Kelly Franz		10U	360408.225	6178503.975	1365.668	26/07/2011
M410922	M410922	Redton	Kiska	Kelly Franz		10U	360305.135	6178509.523	1324.332	26/07/2011
M410923	M410923	Redton	Kiska	Kelly Franz		10U	360207.589	6178496.758	1291.887	26/07/2011
M410924	M410924	Redton	Kiska	Kelly Franz		10U	360103.933	6178490.446	1340.434	26/07/2011
M410925	M410925	Redton	Kiska	Kelly Franz		10U	360003.888	6178489.444	1395.229	26/07/2011

Soil Sample Descriptions

2011

Sample_Num	Field_ Sample_Num	Project	Company	Sampler	Grid	UTM_ Zone	East_ N83Z10	North_N83Z10	Elevation_ GPS	Date
M410926	M410926	Redton	Kiska	Kelly Franz		10U	358993.152	6176917.256	1537.743	24/07/2011
M410927	M410927	Redton	Kiska	Kelly Franz		10U	358910.5	6176904.511	1589.654	24/07/2011
M410928	M410928	Redton	Kiska	Kelly Franz		10U	358797.335	6176895.026	1664.636	24/07/2011
M410929	M410929	Redton	Kiska	Kelly Franz		10U	358689.056	6176901.676	1668.241	24/07/2011
M410930	M410930	Redton	Kiska	Kelly Franz		10U	358607.859	6176902.315	1681.219	24/07/2011
M410931	M410931	Redton	Kiska	Kelly Franz		10U	358501.907	6176898.158	1693.475	24/07/2011
M410932	M410932	Redton	Kiska	Kelly Franz		10U	358407.995	6176889.28	1707.655	24/07/2011
M410933	M410933	Redton	Kiska	Kelly Franz		10U	358310.437	6176908.782	1704.771	24/07/2011
M410934	M410934	Redton	Kiska	Kelly Franz		10U	358206.722	6176887.438	1705.251	24/07/2011
M410935	M410935	Redton	Kiska	Kelly Franz		10U	358096.511	6176897.209	1681.459	24/07/2011
M410936	M410936	Redton	Kiska	Kelly Franz		10U	357994.757	6176895.15	1654.542	24/07/2011
M410937	M410937	Redton	Kiska	Kelly Franz		10U	357899.336	6176900.494	1618.012	24/07/2011
M410938	M410938	Redton	Kiska	Kelly Franz		10U	357803.117	6176900.938	1578.839	24/07/2011
M410939	M410939	Redton	Kiska	Kelly Franz		10U	357700.271	6176889.034	1522.362	24/07/2011
M410940	M410940	Redton	Kiska	Kelly Franz		10U	357609.476	6176907.565	1460.598	24/07/2011
M410942	M410942	Redton	Kiska	Kelly Franz		10U	357510.555	6176909.486	1433.2	24/07/2011
M410943	M410943	Redton	Kiska	Kelly Franz		10U	357423.081	6176903.882	1414.695	24/07/2011
M410944	M410944	Redton	Kiska	Kelly Franz		10U	357243.989	6176889.277	1431.278	24/07/2011
M410945	M410945	Redton	Kiska	Kelly Franz		10U	357209.887	6176902.429	1437.526	24/07/2011
M410951	M410951	Redton	Kiska	Kelly Franz		10U	359791.038	6150028.175	1840.075	06/08/2011
M410952	M410952	Redton	Kiska	Kelly Franz		10U	359896.008	6150002.581	1824.694	06/08/2011
M410953	M410953	Redton	Kiska	Kelly Franz		10U	360010.35	6150004.313	1840.556	06/08/2011
M410954	M410954	Redton	Kiska	Kelly Franz		10U	360087.654	6150018.616	1845.122	06/08/2011
M410955	M410955	Redton	Kiska	Kelly Franz		10U	360194.723	6149971.314	1808.833	06/08/2011
M410956	M410956	Redton	Kiska	Kelly Franz		10U	360283.668	6149912.027	1809.794	06/08/2011
M410957	M410957	Redton	Kiska	Kelly Franz		10U	360376.303	6149874.206	1790.808	06/08/2011
M410958	M410958	Redton	Kiska	Kelly Franz		10U	360497.773	6149861.087	1762.209	06/08/2011
M410959	M410959	Redton	Kiska	Kelly Franz		10U	360596.509	6149855.685	1749.472	06/08/2011
M410960	M410960	Redton	Kiska	Kelly Franz		10U	360748.39	6149826.401	1730.726	06/08/2011
M410962	M410962	Redton	Kiska	Kelly Franz		10U	360921.301	6149882.712	1719.911	06/08/2011
M410963	M410963	Redton	Kiska	Kelly Franz		10U	360986.554	6149961.114	1713.903	06/08/2011
M410964	M410964	Redton	Kiska	Kelly Franz		10U	361131.609	6150105.268	1699.003	06/08/2011

Soil Sample Descriptions

2011

Sample_Num	Field_ Sample_Num	Project	Company	Sampler	Grid	UTM_ Zone	East_ N83Z10	North_N83Z10	Elevation_ GPS	Date
M410965	M410965	Redton	Kiska	Kelly Franz		10U	361223.112	6149997.817	1713.182	06/08/2011
M410966	M410966	Redton	Kiska	Kelly Franz		10U	361295.897	6149858.921	1719.431	06/08/2011
M410967	M410967	Redton	Kiska	Kelly Franz		10U	361322.766	6149795.193	1719.19	06/08/2011
M410968	M410968	Redton	Kiska	Kelly Franz		10U	361411.909	6149647.867	1765.333	06/08/2011
M410969	M410969	Redton	Kiska	Kelly Franz		10U	361712.149	6149463.024	1797.297	06/08/2011
M410970	M410970	Redton	Kiska	Kelly Franz		10U	361833.525	6149393.068	1778.311	06/08/2011
M410971	M410971	Redton	Kiska	Kelly Franz		10U	362022.821	6149319.686	1771.101	06/08/2011
M410972	M410972	Redton	Kiska	Kelly Franz		10U	362196.14	6149199.672	1767.256	06/08/2011
M410973	M410973	Redton	Kiska	Kelly Franz		10U	362195.171	6149001.842	1783.358	06/08/2011
M410974	M410974	Redton	Kiska	Kelly Franz		10U	362240.732	6148895.351	1797.778	06/08/2011
M410975	M410975	Redton	Kiska	Kelly Franz		10U	362262.472	6148696.744	1820.368	06/08/2011
M410976	M410976	Redton	Kiska	Kelly Franz		10U	362412.523	6148572.616	1823.733	06/08/2011
M410977	M410977	Redton	Kiska	Kelly Franz		10U	362610.779	6148515.726	1791.289	06/08/2011
M410978	M410978	Redton	Kiska	Kelly Franz		10U	362758.8	6148416.784	1764.372	06/08/2011
M410979	M410979	Redton	Kiska	Kelly Franz		10U	362974.844	6148360.374	1771.582	06/08/2011
M410980	M410980	Redton	Kiska	Kelly Franz		10U	363133.362	6148256.45	1767.496	06/08/2011
M410982	M410982	Redton	Kiska	Kelly Franz		10U	363266.091	6148173.386	1748.03	06/08/2011
M410983	M410983	Redton	Kiska	Kelly Franz		10U	363247.625	6147990.03	1734.812	06/08/2011
M410984	M410984	Redton	Kiska	Kelly Franz		10U	363242.729	6147873.387	1700.685	06/08/2011
M410985	M410985	Redton	Kiska	Kelly Franz		10U	363351.456	6147698.781	1750.193	06/08/2011
M410986	M410986	Redton	Kiska	Kelly Franz		10U	363266.916	6147519.626	1739.137	06/08/2011
M410987	M410987	Redton	Kiska	Kelly Franz		10U	363205.487	6147371.604	1711.98	06/08/2011
M410988	M410988	Redton	Kiska	Kelly Franz		10U	363042.988	6147285.481	1686.506	06/08/2011
M410989	M410989	Redton	Kiska	Kelly Franz		10U	362799.989	6147259.47	1636.037	06/08/2011
M410990	M410990	Redton	Kiska	Kelly Franz		10U	362943.849	6147112.275	1653.1	06/08/2011
M410991	M410991	Redton	Kiska	Kelly Franz		10U	362806.457	6147116.504	1671.605	06/08/2011

Soil Sample Descriptions

2011

Sample_Num	DepthCm	Soil_Horizon	Color	Texture_1	Texture_2	Texture_3	Texture_4	Slope_ Direction	Slope_ Degrees
L643001	20+	B	Grey Blk	Organics	Sand				15
L643002	20+	B	Grey Blk	Organics	Sand				15
L643003	20+	B	Br Grey	Sand	Pebbles				20
L643004	20+	B	Br Grey						20
L643005	20+	B	Br Grey	Sand	Pebbles				20
L643006	20+	B							
L643007	20+	B	Blk						
L643008	20+	B	Blk	Organics	Clay				15
L643009	20+	B	Blk	Organics	Clay				
L643010	20+	B	Blk	Organics	Sand				20
L643011	20+	B	Blk	Organics	Sand				
L643012	20+	B	Br Grey	Sand	Pebbles				
L643013	20+	B	Br	Clay					15
L643014	20+	B							
L643015	20+	B							
L643016	20+	B	Grey	Clay					
L643017	20+	B	Br Grey						
L643018	20+	B							
L643019	20+	B							
L643020	20+	B							
L643021	20+	B							
L643022	20+	B							
L643023	20+	B							
L643024	20+	B							
L643025	20+	B							
L643026	20+	B							
L643027	20+	B	Blk	Organics	Sand				
L643028	20+	B							10
L643029	20+	B							
L643030	20+	B	Blk	Organics					5
L643031	20+	B	Grey	Sand	Pebbles				
L643032	20+	B	Blk	Organics					5

Soil Sample Descriptions

2011

Sample_Num	DepthCm	Soil_Horizon	Color	Texture_1	Texture_2	Texture_3	Texture_4	Slope_ Direction	Slope_ Degrees
L643033	20+	B	Blk	Organics					
L643034	20+	B	Br Grey	Sand					
L643035	20+	B	Blk	Organics					5
L643036	20+	B							
L643037	20+	B							5
L643038	20+	B							
L643039	20+	B							
L643040	20+	B	Br Grey	Sand	Pebbles				10
L643041	20+	B							
L643042	20+	B							
L643043	20+	B							
L643044	20+	B							
L643045	20+	B							
L643046	20+	B							
L643047	20+	B							
L643048	20+	B							
L643049	20+	B							
L643050	20+	B	Br Grey	Sand	Pebbles				10
L643051	20	B	Br Grey	Sand	Pebbles				5
L643052	20	B	Br Grey	Sand	Pebbles				5
L643053	20	B	Br Blk	Organics	Sand				5
L643054	20	B	Br Grey	Sand	Pebbles				5
L643055	20	B	Br Grey	Sand	Pebbles				5
L643056	20	B	Br Grey	Sand	Pebbles				5
L643057	20	B	Br Grey	Sand	Pebbles				5
L643058	20	B	Br Grey	Sand	Pebbles				5
L643059		B	Br Blk	Sand	Pebbles				5
L643061	20	B	Br Blk	Sand	Pebbles				5
L643062	20	B	Br Blk	Sand	Pebbles				5
L643063	20	B	Br Blk	Sand	Pebbles				5
L643064	20	B	Br Blk	Organics	Pebbles				5
L643065	20	B	Grey Blk	Organics	Pebbles				5

Soil Sample Descriptions

2011

Sample_Num	DepthCm	Soil_Horizon	Color	Texture_1	Texture_2	Texture_3	Texture_4	Slope_ Direction	Slope_ Degrees
L643066	20	B	Br Blk	Organics	Pebbles				5
L643067	20	B	Br Blk	Sand	Pebbles				5
L643068	20	B	Br Blk	Sand	Pebbles				20
L643069	20	B	Br Blk	Organics	Sand				5
L643070	20	B	Br Blk	Organics	Sand				5
L643071	20	B	Br Grey	Organics	Pebbles				30
L643072	20	B	Br Blk	Organics	Sand				5
L643073	20	B	Br Blk	Organics	Sand				5
L643074	20	B	Br Blk	Organics	Pebbles				25
L643075	20	B	Br Blk	Organics	Sand				10
L643076	20	B	Br Blk	Sand	Pebbles				5
L643077	20	B	Br Blk	Organics	Sand				5
L643078	20	B	Or Br	Sand	Pebbles				5
L643079	20	B	Br Blk	Sand	Pebbles				30
L643081		B	Br Blk	Sand	Pebbles				20
L643082		B	Br Blk	Sand	Pebbles				20
L643083		B	Br Blk	Sand	Pebbles				20
L643084	20	B	Br Blk	Sand	Pebbles				5
L643085	20	B	Br Blk	Sand	Pebbles				5
L643086	20	B	Br Grey	Sand	Pebbles				5
L643087	20	B	Br Grey	Sand	Pebbles				20
L643088	20	B	Br Grey	Sand	Pebbles				30
L643089	20	B	Br Blk	Organics	Sand				20
L643090	20	B	Blk	Organics	Pebbles				25
L643091	20	B	Br Grey	Sand	Pebbles				35
L643092	20	B	Or Br	Sand	Pebbles				35
L643093	20	B	Br Blk	Sand	Pebbles				35
L643094	20	B	Or Br	Sand	Pebbles				35
L643095	20	B	Or Br	Sand	Pebbles				35
L643096	20	B	Or Br	Sand	Pebbles				35
L643097	20	B	Br Blk	Organics	Pebbles				35
L643098	20	B	Br Blk	Sand	Pebbles				35

Soil Sample Descriptions

2011

Sample_Num	DepthCm	Soil_Horizon	Color	Texture_1	Texture_2	Texture_3	Texture_4	Slope_ Direction	Slope_ Degrees
L643099	20	B	Br Blk	Sand	Pebbles				35
L643101	30	B	Br Grey	Organics	Pebbles				10
L643102	30	B	Br Grey	Clay	Pebbles				10
L643103	30	B	Br Grey	Organics	Pebbles				10
L643104	30	B	Br Grey	Organics	Clay				10
L643105	20	B	Br Blk	Organics	Pebbles				10
L643106	20	B	Br Blk	Organics	Pebbles				10
L643107	20	B	Br Blk	Organics	Pebbles				10
L643108	20	B	Br Blk	Organics	Clay				10
L643109	20	B	Br Blk	Organics	Pebbles				10
L643110	20	B	Br Blk	Clay	Pebbles				5
L643111	20	B	Br Blk	Organics	Clay				5
L643112	20	B	Br Blk	Organics	Clay				5
L643113	20	B	Br Blk	Organics	Pebbles				5
L643114	20	B	Br Blk	Sand	Pebbles				5
L643115	20	B	Br Blk	Sand	Pebbles				5
L643116	20	B	Br Grey	Sand	Pebbles				5
L643117	20	B	Br Grey	Sand	Pebbles				5
L643118	20	B	Br Blk	Organics	Sand				5
L643119	20	B	Br Blk	Sand	Pebbles				5
L643120	20	B	Or Br	Sand	Pebbles				5
L643121	20	B	Br Grey	Sand	Pebbles				5
L643122	20	B	Br Grey	Sand	Pebbles				15
L643123	20	B	Br Blk	Sand	Pebbles				15
L643124	20	B	Br Grey	Sand	Pebbles				35
L643125	20	B	Br Blk	Sand	Pebbles				35
L643126	20	B	Br Grey	Sand	Pebbles				5
L643127	20	B	Br Grey	Sand	Pebbles				5
L643128	20	B	Br Blk	Organics	Pebbles				5
L643129	20	B	Br Blk	Organics	Sand				5
L643130	20	B	Br Grey	Sand	Pebbles				5
L643131	20	B	Br Grey	Sand	Pebbles				5

Soil Sample Descriptions

2011

Sample_Num	DepthCm	Soil_Horizon	Color	Texture_1	Texture_2	Texture_3	Texture_4	Slope_ Direction	Slope_ Degrees
L643132	20	B	Br Blk	Sand	Pebbles				5
L643133	20	B	Br Blk	Sand	Pebbles				5
L643134	20	B	Br Blk	Sand	Pebbles				5
L643135									
L643136	20	B	Br Grey	Sand	Pebbles				5
L643137	20	B	Br Blk	Organics	Pebbles				5
L643138	20	B	Br Blk	Sand	Pebbles				5
L643139	20	B	Grey Blk	Organics	Clay				5
L643141	30	B	Br Blk	Sand	Pebbles				5
L643142	20	B	Br Blk	Sand	Pebbles				5
L643143	20	B	Br Blk	Organics	Sand				20
L643144	20	B	Br Blk	Organics	Pebbles				20
L643145	20	B	Br Blk	Sand	Pebbles				20
L643146	20	B	Br Blk	Sand	Pebbles				20
L643147	20	B	Br Blk	Sand	Pebbles				20
L643148	20	B	Br Blk	Sand	Pebbles				20
L643149		B	Grey Blk	Clay	Sand				20
L643150	20	B	Br Blk	Organics	Clay				5
L643151	30	B	RdBr	Clay	Silt	Sand			15
L643152	30	B	Blk	Organics	Silt				15
L643153	25	B	RdBr Grey	Clay	Silt	Sand	Pebbles		5
L643154	30	B	RdBr	Clay	Sand	Pebbles			5
L643155	30	B	Br Blk	Clay	Silt	Sand			5
L643156	30	B	YlBr Grey	Clay	Sand	Pebbles			5
L643158	30	B	RdBr	Clay	Silt	Pebbles			5
L643159	30	B	RdBr Blk	Organics	Silt				5
L643160	30	B	RdBr Blk	Organics	Silt				10
L643161	30	B	YlBr Grey	Clay	Sand	Pebbles			10
L643162	35	B	RdBr Grey	Clay	Silt	Sand	Pebbles		5
L643163	35	B	RdBr	Clay	Silt	Pebbles			10
L643164	35	B	RdBr	Clay	Silt	Pebbles			20
L643165	35	B	RdBr	Clay	Silt				

Soil Sample Descriptions

2011

Sample_Num	DepthCm	Soil_Horizon	Color	Texture_1	Texture_2	Texture_3	Texture_4	Slope_ Direction	Slope_ Degrees
L643166	30	B	RdBr Grey	Clay	Silt	Sand	Pebbles		
L643167	30	B	RdBr Br	Clay	Silt	Sand	Pebbles		
L643168	25	B	RdBr Br	Clay	Silt	Pebbles			5
L643169	30	B	RdBr Br	Clay	Silt	Sand	Pebbles		5
L643170	30	B	RdBr Br	Clay	Silt	Sand	Pebbles		15
L643171	25	B	RdBr Br	Clay	Silt	Pebbles			10
L643172	30	B	Blk	Organics	Clay	Silt			
L643173	30	B	Blk	Clay	Silt				5
L643174	30		YlBr RdBr	Clay	Silt	Sand	Pebbles		5
L643176	30	B	RdBr	Clay	Silt	Pebbles			
L643177	30	B		Clay	Silt	Sand	Pebbles		10
L643178	35	B	YlBr RdBr	Clay	Silt	Sand	Pebbles		
L643180	30	B	YlBr Br	Clay	Silt				
L643180	30	B	RdBr	Clay	Silt	Sand	Pebbles		15
L643181	30	B	RdBr	Clay	Silt	Sand	Pebbles		15
L643182	30	B	YlBr RdBr	Clay	Silt	Sand	Pebbles		
L643183	35	B	RdBr	Clay	Silt	Sand	Pebbles		10
L643184	35	B	YlBr RdBr	Clay	Silt	Sand	Pebbles		10
L643185	35		RdBr	Clay	Silt	Sand	Pebbles		10
L643186	35	B	RdBr	Clay	Silt	Sand	Pebbles		
L643187	30	B	Br Grey	Clay	Silt				
L643188	25	B	Blk	Clay	Silt				5
L643189	30	B	Br	Silt	Pebbles				10
L643190	35	B	RdBr Br	Clay	Silt				
L643191	30	B	RdBr	Silt	Pebbles				
L643192	30	B	RdBr Br	Clay	Pebbles				
L643193	35	B	RdBr	Clay	Silt				
L643194	30+	B	RdBr	Silt	Pebbles				15
L643196	30	B	RdBr	Silt	Pebbles				10
L643197	25	B	RdBr	Silt	Pebbles				20
L643198	30	B	RdBr	Silt	Sand				15
L643199	30	B	RdBr	Clay	Silt				

Soil Sample Descriptions

2011

Sample_Num	DepthCm	Soil_Horizon	Color	Texture_1	Texture_2	Texture_3	Texture_4	Slope_ Direction	Slope_ Degrees
L643200	30	B	RdBr	Silt					10
L643201	35	B-C	RdBr						
L643202	30	B	RdBr						
L643203									
L643204	30	B	RdBr Grey	Silt	Sand				
L643205	30	B	RdBr YlBr	Silt	Sand				
L643206	30	B	RdBr	Silt	Sand				
L643207	35	B	YlBr Grey	Sand	Pebbles				
L643208	35+	B	YlBr Grey	Sand	Pebbles				
L643210	35	B	YlBr Grey	Sand	Pebbles				
L643211	30	B	YlBr	Silt	Pebbles				35
L643212	30	B	YlBr Grey	Sand	Pebbles				10
L643213	30	B	Grey	Organics	Clay				
L643214	30	B							
L643215	30	B							
L643216	35	B-C	Br Blk	Organics	Silt				
L643217	30+	B	Grey	Clay	Silt				
L643218	30	B	RdBr	Sand	Silt				
L643219	30+	B	Grey	Clay					
L643220	40	B	RdBr Grey	Clay	Silt				
L643221	30		RdBr Grey	Clay	Silt				
L643222	30	B-C	Grey Blk	Organics	Clay				
L643223	30	B	Grey	Clay	Sand				
L643224	25+	B	YlBr Grey	Silt	Sand				
L643225	30		Blk	Organics	Silt				
L643226	30	B	RdBr	Clay	Silt				
L643227	20+	B	YlBr	Silt					
L643228	20+	B	RdBr Grey	Silt	Pebbles				
L643229	20	B	RdBr Br	Silt	Pebbles				
L643230	30	B	RdBr	Silt	Pebbles				
L643231	30	B	RdBr	Silt	Sand				
L643232	30	B	RdBr	Silt					

Soil Sample Descriptions

2011

Sample_Num	DepthCm	Soil_Horizon	Color	Texture_1	Texture_2	Texture_3	Texture_4	Slope_ Direction	Slope_ Degrees
L643233	30	B	RdBr	Silt	Sand				
L643234	35	B	RdBr Br	Silt					
L643235	35+	B-C	RdBr Grey	Sand	Pebbles				
L643236	35+	B	RdBr Grey	Silt	Pebbles				
L643237	30	B	RdBr	Silt					
L643238	30+	B	Br	Organics	Silt				
L643239	35	B	RdBr	Silt					
L643240	35		RdBr YlBr Grey	Silt	Pebbles				
L643241	35	B	Br Blk	Organics	Silt				
L643242	35	B	Br Grey	Silt	Sand				
L643243	30+	B	Br	Silt	Sand				
L643244	30	B	Br	Silt	Sand				
L643245	35+	B	Br	Organics	Silt				
L643246	30	B	Br Blk	Silt					
L643247	30	B	YlBr	Pebbles					30
L643248	30	B	YlBr	Pebbles					35
L643249	35+	B-C	YlBr Br	Pebbles					35
L643250	30+	B	YlBr Br	Pebbles					35
L643302	20+	B	Br Grey	Clay	Sand				25
L643303	20+	B	Br Grey	Clay	Sand				25
L643304	20+	B	Br Grey	Clay	Sand				25
L643305	20+	B	Br Grey	Clay	Sand				35
L643306	20+	B	Br Grey	Clay	Sand				35
L643307	20+	B	Br Grey	Clay	Sand				25
L643308	20+	B	Br Grey	Clay	Sand				20
L643309	20+	B	Br Grey	Clay	Sand				20
L643310	20+	B	Br Grey	Sand	Pebbles				25
L643311	20+	B	Br Grey	Sand	Pebbles				25
L643312	20+	B	Br Grey	Sand	Pebbles				25
L643313	20+	B	Br Grey	Sand	Pebbles				25
L643314	20+	B	Br Grey	Sand	Pebbles				25
L643315	20+	B	Br Grey	Sand	Pebbles				25

Soil Sample Descriptions

2011

Sample_Num	DepthCm	Soil_Horizon	Color	Texture_1	Texture_2	Texture_3	Texture_4	Slope_ Direction	Slope_ Degrees
L643316	20+	B	Br Grey	Sand	Pebbles				25
L643317	20+	B	Br Grey	Sand	Pebbles				25
L643318	20+	B	Br Grey	Sand	Pebbles				25
L643319	20+	B	Br Grey	Sand	Pebbles				25
L643320									
L643321	20+	B	Br Grey	Sand	Pebbles				25
L643322	20+	B	Br Grey	Sand	Pebbles				25
L643323	20+	B	Br Grey	Sand	Pebbles				25
L643324			Br Grey	Sand	Pebbles				20
L643325			Br Grey	Sand	Pebbles				20
L643326									
L643327									
L643328									
L643329			Br Grey	Sand	Pebbles				
L643330									20
L643331									
L643332									
L643333									
L643334									
L643335									
L643336									
L643337	20	B	Br Grey	Sand	Pebbles				20
L643338									
L643339									
L643340	20	B	Br Grey	Sand	Pebbles				20
L643351	35	B-C	YlBr	Pebbles					35
L643352	30+	B-C	YlBr	Sand	Pebbles				30
L643353	30	B	YlBr Br	Pebbles					35
L643354	30	B	YlBr Br	Pebbles					30
L643355	30	B	YlBr Br	Pebbles					
L643356			YlBr Br	Silt	Pebbles				
L643357				Pebbles					

Soil Sample Descriptions

2011

Sample_Num	DepthCm	Soil_Horizon	Color	Texture_1	Texture_2	Texture_3	Texture_4	Slope_ Direction	Slope_ Degrees
L643358									
L643359	30	B	RdBr Br	Pebbles					
L643361	30	B	RdBr	Silt					
L643362	30	B	RdBr	Sand					
L643363	30	B	RdBr Br	Sand	Pebbles				
L643364	30	B	RdBr	Pebbles					
L643365	35+	B	RdBr Br	Silt	Pebbles				
L643366	30	B	RdBr Br	Silt	Pebbles				
L643367	30+	B	RdBr Blk	Organics	Pebbles				
L643368	30	B	Br Blk	Organics	Silt				
L643369	30	B	RdBr	Pebbles					
L643370	30	B	RdBr	Silt	Pebbles				
L643371	25	B	RdBr Br	Sand	Pebbles				
L643372	30+	B	RdBr Grey	Sand	Pebbles				
L643373	20	B	YlBr	Sand	Pebbles				
L643374	30	B	RdBr Br	Sand	Pebbles				
L643375	20	B	Br Grey	Sand	Pebbles				
L643376	30	B	RdBr	Pebbles					
L643377	35	B	RdBr Grey	Sand	Pebbles				
L643378	30+	B	RdBr Br Blk	Organics	Pebbles				
L643379	30+	B	Br Blk	Organics	Silt				
L643381	35+	B	Br	Silt					
L643382	30+	B	Br	Organics	Silt				
L643383	35	B	Br	Silt					
L643384	30+	B	YlBr Grey	Silt	Pebbles				
L643386	25+	B	RdBr	Pebbles					
L643387	25+	B	RdBr	Pebbles					
L643388	25+	B	YlBr Br	Pebbles					
L643389	30	B	RdBr	Sand	Pebbles				
L643390	30	B	YlBr	Sand	Pebbles				10
L643391	30	B	YlBr	Sand	Pebbles				
L643392	30	B	RdBr	Pebbles					

Soil Sample Descriptions

2011

Sample_Num	DepthCm	Soil_Horizon	Color	Texture_1	Texture_2	Texture_3	Texture_4	Slope_ Direction	Slope_ Degrees
L643393	30	B	RdBr	Pebbles					
L643394	30	B	RdBr	Organics	Pebbles				
L643395	20	B	RdBr	Pebbles					
L643396	35+	B	YlBr Br Blk	Organics	Silt				
L643397	30	B	YlBr Br	Sand	Pebbles				
L643398	30	B	Br	Pebbles					
L643400	20	B	RdBr	Pebbles					
L643401	20+	B							
L643402	20+	B							
L643403	20+	B							
L643405	20	B	Br Grey	Sand	Pebbles				20
L643406		B	Br Grey	Sand	Pebbles				10
L643407									15
L643408									20
L643409									25
L643410									25
L643411									25
L643412									20
L643413									20
L643414									
L643415									
L643416									
L643417									20
L643418									
L643419		B	Br Grey	Sand	Pebbles				20
L643421		B	Br Grey	Sand	Pebbles				30
L643422		B	Br Grey	Sand	Pebbles				30
L643423			Br						
L643424			Grey	Organics	Pebbles				35
L643425			Br Grey	Sand	Pebbles				35
L643426									30
L643427			Br Grey	Sand	Pebbles				20

Soil Sample Descriptions

2011

Sample_Num	DepthCm	Soil_Horizon	Color	Texture_1	Texture_2	Texture_3	Texture_4	Slope_ Direction	Slope_ Degrees
L643428									
L643429			Br Grey						
L643430		B	Br Grey	Sand	Pebbles				15
L643431	20+	B		Sand	Pebbles				15
L643432	20+		Br Grey	Sand	Pebbles				20
L643433		C	Blk	Organics	Clay				
L643434		B	Br Grey	Sand	Pebbles				5
L643435			Blk	Organics	Clay				
L643436			Blk	Organics	Clay				
L643437		C							
L643438		B	Br Grey	Clay	Sand				5
L643439		B	Grey Blk	Organics	Pebbles				5
L643441			Br Grey	Sand	Pebbles				5
L643442			Br						
L643443			Br Grey	Sand	Pebbles				5
L643444									
L643445									
L643446	20+		Br Grey	Sand	Pebbles				5
L643447			Br Grey	Sand	Pebbles				5
L643448		B		Sand	Pebbles				5
L643449									
L643450	20		Br Grey	Sand	Pebbles				5
L643451	30	B	RdBr	Pebbles					
L643452									
L643456	30	B	RdBr	Pebbles					15
L643457	30	B	Br	Silt	Pebbles				
L643458	30	B	YlBr Br	Silt	Pebbles				10
L643459	30	B	YlBr Br	Clay	Pebbles				10
L643460	30	B	RdBr Br	Silt	Pebbles				10
L643462	35	B	YlBr Br	Clay	Pebbles				20
L643463	30	B	RdBr	Pebbles					15
L643464	30	B	RdBr Br	Silt	Pebbles				20

Soil Sample Descriptions

2011

Sample_Num	DepthCm	Soil_Horizon	Color	Texture_1	Texture_2	Texture_3	Texture_4	Slope_ Direction	Slope_ Degrees
L643465	30	B	YlBr Br	Silt	Pebbles				15
L643466	30	B	YlBr Br	Sand	Pebbles				25
L643467	30	B	Br Blk	Sand	Pebbles				25
L643468	30	B	RdBr Br	Silt	Pebbles				30
L643469	30	B	YlBr Br	Silt	Pebbles				30
L643470	30	B	YlBr Br	Silt	Pebbles				35
L643471	30+	B	Br	Silt	Pebbles				35
L643472	30	B	RdBr Br	Silt	Pebbles				35
L643473	30	B	Br	Silt	Pebbles				20
L643474	25	B	RdBr Br	Silt	Pebbles				20
L643475	30+	B	RdBr	Pebbles					
L643476	30+	B	RdBr Br	Silt	Pebbles				15
L643477	35+	B-C	RdBr	Pebbles					15
L643478	25	B	RdBr Br	Silt	Pebbles				
L643479	25	B	Br	Silt	Pebbles				
L643481	20	B	Br	Silt	Pebbles				15
L643482	20	B	RdBr Br	Silt	Pebbles				
L643483	20	B	Br	Silt	Pebbles				
L643484	30	B	RdBr Grey	Sand	Pebbles				
L643485	25	B	RdBr Br	Silt	Pebbles				
L643486	30	B	RdBr Br	Silt	Pebbles				
L643487	35	B-C	Grey	Clay	Pebbles				
L643488	35	B-C	YlBr Grey	Clay	Pebbles				
L643489	30	B	RdBr Br	Silt	Pebbles				
L643490	30	B	Br	Silt					
L643491	30+	B	YlBr Grey	Clay	Pebbles				
L643492	35	B	RdBr	Pebbles					
L643493	30	B	RdBr	Pebbles					
L643494	30		YlBr Grey	Silt	Pebbles				
L643495	25		RdBr Br	Pebbles					
L643496	30	B	RdBr	Pebbles					
L643497	30	B	RdBr Br	Pebbles					

Soil Sample Descriptions

2011

Sample_Num	DepthCm	Soil_Horizon	Color	Texture_1	Texture_2	Texture_3	Texture_4	Slope_ Direction	Slope_ Degrees
L643498	35	B-C	RdBr	Pebbles					
L643499	35+	B-C	RdBr Br	Silt	Pebbles				
L643501									25
L643502									
L643503									30
L643504									25
L643505									20
L643506	20+	B	Br Grey	Sand	Pebbles				5
L643507									
L643508									
L643509		B	Br Grey	Sand	Pebbles				
L643510									
L643511									
L643512									
L643513		A	Or YlBr	Organics	Silt				
L643514		A	Or YlBr	Organics	Silt				
L643515									
L643516		B	Blk	Organics	Clay				
L643517			Blk	Organics					
L643518			Grey Blk	Clay	Sand				
L643519			Br Grey	Sand	Pebbles				
L643521									
L643522									
L643523			Br	Sand	Pebbles				
L643524									
L643525			Or	Organics	Clay				
L643526			Br Grey	Sand	Pebbles				
L643527			Br Grey	Sand	Pebbles				
L643528									
L643529									
L643530									
L643531									

Soil Sample Descriptions

2011

Sample_Num	DepthCm	Soil_Horizon	Color	Texture_1	Texture_2	Texture_3	Texture_4	Slope_ Direction	Slope_ Degrees
L643532									
L643533									
L643534									
L643535									
L643536									
L643537									
L643538									
L643551	20+	B	Br Grey	Sand	Pebbles				10
L643552									
L643553			RdBr Blk	Organics	Sand				5
L643554			Br Grey	Sand	Pebbles				
L643555			Grey Blk	Organics	Clay				
L643556			Br Blk	Organics	Clay				5
L643557			Grey Blk	Organics	Clay				
L643558									
L643559									
L643561									
L643562			Grey Blk						
L643563			Grey Blk						
L643564			Br Grey	Clay	Sand				
L643565									
L643566			Blk	Organics					
L643567									
L643568									
L643569									
L643570			Br Grey	Sand	Pebbles				15
L643571									
L643572									
L643573			Br Grey	Sand	Pebbles				20
L643574									
L643575									
L643576									

Soil Sample Descriptions

2011

Sample_Num	DepthCm	Soil_Horizon	Color	Texture_1	Texture_2	Texture_3	Texture_4	Slope_ Direction	Slope_ Degrees
L643577	20+	B	Br Grey	Sand	Pebbles				
L643578									
L643579									
L643580									
L643581									
L643582									
L643583									
L643584									
L643585									
L643586	20+	B	Br Grey	Sand	Pebbles				
L643587									35
L643588			Br						35
L643589									35
L643590			Br						35
L643591									35
L643592		B	Br Grey	Sand	Pebbles				35
L643593	20+	B	Br Grey	Sand	Pebbles				35
L643594		B		Sand					35
L643595		B	Br Grey	Sand	Pebbles				35
L643596	20+	B	Br Grey	Clay	Sand				15
L643597	20+	B	Br Grey	Clay	Sand				20
L643598	20+	B	Br Grey	Clay	Sand				20
L643599	20+	B	Br Grey	Clay	Sand				25
L643600	20+	B	Br Grey	Clay	Sand				25
L643601	20+	B	Br Grey Blk	Organics	Clay				
L643602		C	Blk	Organics	Clay				
L643603		B	Br Grey	Sand	Pebbles				10
L643604									
L643605			Br Grey	Sand	Pebbles				
L643606									
L643607									
L643608	20+	B	Br Grey	Sand	Pebbles				10

Soil Sample Descriptions

2011

Sample_Num	DepthCm	Soil_Horizon	Color	Texture_1	Texture_2	Texture_3	Texture_4	Slope_ Direction	Slope_ Degrees
L643609	20+	B	Grey Blk	Sand	Pebbles				10
L643610			Br Grey	Sand	Pebbles				5
L643611									
L643612			Blk	Organics	Clay				
L643613			RdBr Blk	Organics	Clay				
L643614			Blk	Organics	Clay				
L643615			Blk	Organics					
L643616			Br Grey	Sand	Pebbles				
L643617			RdBr YlBr	Organics					
L643618									
L643619				Sand	Pebbles				
L643621				Sand	Pebbles				
L643622	30+	A	Or Blk	Organics	Clay				
L643623									
L643624			Br Grey	Sand	Pebbles				
L643625			Br Grey	Sand	Pebbles				
L643626			Or Blk	Organics	Sand				
L643627			Br Grey	Sand	Pebbles				
L643628				Sand	Pebbles				
L643629			Or Blk	Organics					
L643630			Or Blk	Organics					
L643631									
L643632									
L643633			Or Blk	Organics					
L643634									
L643635									
L643636	20+	B	Br Grey	Sand	Pebbles				35
L643637			Br Grey	Sand	Pebbles				35
L643638									25
L643639			Br Grey	Sand	Pebbles				25
L643641	20+	B	Br Grey	Sand	Pebbles				25
L643642	20+	B	Br Grey	Sand	Pebbles				25

Soil Sample Descriptions

2011

Sample_Num	DepthCm	Soil_Horizon	Color	Texture_1	Texture_2	Texture_3	Texture_4	Slope_ Direction	Slope_ Degrees
L643643	20+	B	Br Grey	Sand	Pebbles				25
L643644	20+	B	Br Grey	Sand	Pebbles				25
L643645	20+	B	Br Grey	Sand	Pebbles				25
L643646	20+	B	Br Grey	Sand	Pebbles				25
L643647	20+	B	Br Grey	Sand	Pebbles				25
L643648	20+	B	Br Grey	Sand	Pebbles				25
L643649	20+	B	Br Grey	Sand	Pebbles				25
L643650	20+	B	Br Grey	Sand	Pebbles				25
L643651									
L643652									
L643653									
L643654									
L643655		B	Br Grey	Sand	Pebbles				20
L643656									20
L643657									15
L643658									10
L643659									
L643661			Br Grey						20
L643662			Grey Blk						
L643663									20
L643664									
L643665									
L643666									15
L643667			Br Grey						15
L643668									
L643669									
L643670									
L643671									
L643672									
L643673	20+	B	Br Grey	Sand	Pebbles				10
L643674									
L643675									

Soil Sample Descriptions

2011

Sample_Num	DepthCm	Soil_Horizon	Color	Texture_1	Texture_2	Texture_3	Texture_4	Slope_ Direction	Slope_ Degrees
L643676									
L643677									15
L643678									15
L643679									10
L643680			Br Grey	Sand	Pebbles				5
L643681	20+		Br Grey	Sand	Pebbles				
L643682									
L643683									
L643684									
L643685									
L643686									15
L643687									15
L643688									
L643689									
L643690			Br Grey	Sand	Pebbles				20
L643701	20	B	YlBr Br	Sand	Pebbles				35
L643702		B	Br Blk	Sand	Pebbles				35
L643703		B	Br Blk	Organics	Pebbles				15
L643704		B	Br Blk	Organics	Sand				25
L643705		B	Br Blk	Organics	Sand				20
L643706		B	Br Blk	Sand	Pebbles				20
L643707		B	Br Blk	Organics	Clay				5
L643708		B	Br Grey	Sand	Pebbles				5
L643709		B	Grey Blk	Organics	Clay				5
L643710		B	Grey Blk	Organics	Clay				5
L643711	20	B	Br Blk	Sand	Pebbles				10
L643712	20	B	Br Blk	Sand	Pebbles				10
L643713	20	B	Br Blk	Sand	Pebbles				20
L643714	20	B	Br Grey	Sand	Pebbles				10
L643715	20	B	Or Br	Sand	Pebbles				15
L643716	20	B	Br Blk	Sand	Pebbles				5
L643717	20	B	Br Grey	Sand	Pebbles				5

Soil Sample Descriptions

2011

Sample_Num	DepthCm	Soil_Horizon	Color	Texture_1	Texture_2	Texture_3	Texture_4	Slope_ Direction	Slope_ Degrees
L643718	20	B	Br Grey	Sand	Pebbles				15
L643719	20	B	Br Grey	Sand	Pebbles				15
L643721	20	B	Br Grey	Clay	Sand				5
L643722	20	B	Grey Blk	Clay	Sand				5
L643723	20	B	Br Grey	Sand	Pebbles				5
L643724	20	B	Br Grey	Clay	Sand				5
L643725	20	B	Br Blk	Clay	Sand				5
L643726	20	B	Br Grey	Sand	Pebbles				5
L643727	20	B	Br Grey	Sand	Pebbles				5
L643728	20	B	Br Blk	Sand	Pebbles				15
L643729	20	B	Br Blk	Sand	Pebbles				5
L643730	20	B	Grey Blk	Organics	Clay				5
L643731	20	B	Grey Blk	Organics	Clay				5
L643732	20	B	Br Blk	Clay	Sand				5
L643733	20	B	Br Blk	Organics	Clay				5
L643734	20	B	Br Grey	Sand	Pebbles				5
L643735	20	B	Or Grey	Sand	Pebbles				5
L643736	20	B	Br Blk	Sand	Pebbles				5
L643737	20	B	Br Blk	Clay	Sand				5
L643738	20	B	Br Blk	Clay	Sand				5
L643739	20	B	Br Grey	Sand	Pebbles				5
L643741	20	B	Br Blk	Sand	Pebbles				5
L643742	20	B	Br Blk	Organics	Clay				5
L643743	20	B	Br Grey	Silt	Sand				5
L643744	20	B	Br Grey	Clay	Silt				5
L643745	20	B	Br Blk	Organics	Clay				5
L643746	20	B	Br Blk	Organics	Silt				5
L643747	20	B	Br Blk	Organics	Silt				5
L643748	20	B	Or Br	Sand	Silt				5
L643749	20	B	Br Grey	Sand	Silt				5
L643750	20	B	Br Blk	Organics	Silt				5
L643751	20	B	Br Blk	Organics	Pebbles				5

Soil Sample Descriptions

2011

Sample_Num	DepthCm	Soil_Horizon	Color	Texture_1	Texture_2	Texture_3	Texture_4	Slope_ Direction	Slope_ Degrees
L643752	20	B	Br Blk	Sand	Pebbles				5
L643753	20	B	Br Blk	Sand	Pebbles				5
L643754	20	B	Br Grey	Sand	Pebbles				5
L643755	20	B	Br Grey	Sand	Pebbles				5
L643756	20	B	Br Grey	Sand	Pebbles				5
L643757	20	B	Grey Blk	Sand	Pebbles				10
L643758	20	B	Br Grey	Sand	Pebbles				5
L643759	20	B	Br Grey	Silt	Sand				5
L643761		B	Br Grey	Silt	Sand				5
L643762		B	Br Grey	Silt	Sand				5
L643763	20	B	Br Blk	Sand	Pebbles				5
L643764	20	B	Br Grey	Clay	Silt				5
L643765	20	B	Br Grey	Sand	Pebbles				5
L643766	20	B	Br Grey	Silt	Pebbles				5
L643767	20	B	Br Grey	Sand	Pebbles				5
L643768	20	B	Br Grey	Sand	Pebbles				25
L643769	20	B	Br Grey	Sand	Pebbles				25
L643770	20	B	Br Grey	Sand	Pebbles				5
L643771	20	B	Br Grey	Sand	Pebbles				5
L643772	20	B	Br Grey	Sand	Pebbles				5
L643773	20	B	Br Blk	Clay	Pebbles				5
L643774	20	B	Or Br	Sand	Pebbles				20
L643775	20	B	Or Br	Sand	Pebbles				5
L643776	20	B	Grey Blk	Sand	Pebbles				5
L643777	20	B	Br Grey	Sand	Pebbles				5
L643778	20	B	Br Grey	Sand	Pebbles				5
L643779	20	B	Br Grey	Sand	Pebbles				5
L643781	20	B	Or Br	Silt	Sand				5
L643782	20	B	Br Blk	Organics	Clay				5
L643783	20	B	Br Grey	Sand	Pebbles				5
L643784	20	B	Br Grey	Sand	Pebbles				5
L643785	20	B	YlBr Grey	Sand	Pebbles				5

Soil Sample Descriptions

2011

Sample_Num	DepthCm	Soil_Horizon	Color	Texture_1	Texture_2	Texture_3	Texture_4	Slope_ Direction	Slope_ Degrees
L643786	20	B	Grey Blk	Clay	Silt				5
L643787	20	B	Grey Blk	Clay	Silt				5
L643788	20	B	Grey Blk	Clay	Silt				5
L643789	20	B	Br Grey	Sand	Silt				5
L643790	20	B	Or Br	Sand	Silt				5
L643791	20	B	Br Blk	Sand	Pebbles				5
L643792	20	B	Br Blk	Organics	Sand				5
L643793	20	B	Br Grey	Silt	Sand				5
L643794	20	B	Br Blk	Sand	Pebbles				5
L643795	20	B	Br Blk	Sand	Pebbles				5
L643796	20	B	Br Grey	Sand	Pebbles				5
L643797	20	B	Grey Blk	Sand	Silt				5
L643798	20	B	RdBr YlBr	Silt	Sand				5
L643799	20	B	Br Blk	Sand	Pebbles				5
L643801	20	B	Br Grey	Sand	Pebbles				5
L643802	20	B	Br Grey	Sand	Pebbles				10
L643803	20	B	Br Blk	Organics	Sand				10
L643804	20	B	Br Blk	Organics	Sand				10
L643805	20	B	Br Blk	Sand	Pebbles				10
L643806	20	B	Br Blk	Silt	Sand				5
L643807	20	B	Br Blk	Organics	Sand				5
L643808	20	B	Br Grey	Sand	Pebbles				5
L643809	20	B	YlBr Br	Silt	Sand				5
L643810	20	B	Br Grey	Sand	Pebbles				15
L643811	20	B	Br Grey	Sand	Pebbles				5
L643812	20	B	YlBr Grey	Clay	Silt				15
L643813	20	B	Or Br	Silt	Sand				5
L643814	20	B	Br Blk	Sand	Pebbles				15
L643815	20	B	Or Br	Sand	Pebbles				15
L643816	20	B	Or Br	Sand	Pebbles				10
L643817	20	B	YlBr Br	Silt	Sand				5
L643818	20	B	Or Br	Sand	Pebbles				5

Soil Sample Descriptions

2011

Sample_Num	DepthCm	Soil_Horizon	Color	Texture_1	Texture_2	Texture_3	Texture_4	Slope_ Direction	Slope_ Degrees
L643819	20	B	Or Br	Silt	Sand				5
L643820		B	Br Grey	Sand	Pebbles				5
L643822		B	Br Blk	Silt	Sand				10
L643823		B	Br Blk	Silt	Sand				10
L643824		B	Or Br	Silt	Sand				20
L643825		B	Br Grey	Sand	Pebbles				20
L643826		B	Br Blk	Sand	Pebbles				10
L643827	20	B	Br Grey	Silt	Sand				5
L643828	20	B	Br Grey	Silt	Sand				5
L643829	20	B	Br Grey	Sand	Pebbles				5
L643830	20	B	Or Grey Blk	Sand	Pebbles				5
L643831	20	B	Grey Blk	Clay	Silt				5
L643832	20	B	Grey Blk	Clay	Silt				5
L643833	20	B	Br Grey	Silt	Sand				5
L643834	20	B	Br Grey	Silt	Sand				5
L643835	20	B	Br Blk	Silt	Sand				5
L643836	20	B	YlBr Blk	Silt	Sand				5
L643837	20	B	Grey Blk	Organics	Silt				5
L643838	20	B	Grey Blk	Organics	Silt				5
L643839	20	B	Grey Blk	Organics	Sand				5
L643841	20	B	Br Grey	Sand	Pebbles				5
L643842	20	B	YlBr Br	Sand	Pebbles				15
L643843	20	B	Br Blk	Organics	Silt				5
L643844	20	B	Br Grey	Sand	Pebbles				35
L643845	20	B	Br Blk	Sand	Pebbles				15
L643846	20	B	Br Grey	Silt	Pebbles				10
L643847	20	B	Grey Blk	Organics	Clay				
L643848	20	B	Br Blk	Sand	Pebbles				15
L643849	20	B	Br Blk	Silt	Sand				10
L643850	20	B	Br Blk	Organics	Sand				5
L643851	20	B	Or Br	Silt	Sand				10
L643852	20	B	Br Blk	Sand	Pebbles				5

Soil Sample Descriptions

2011

Sample_Num	DepthCm	Soil_Horizon	Color	Texture_1	Texture_2	Texture_3	Texture_4	Slope_ Direction	Slope_ Degrees
L643853	20	B	Br Blk	Organics	Sand				10
L643854	20	B	Br Blk	Organics	Sand				5
L643855	20	B	Br Blk	Organics	Sand				5
L643856	20	B	Br Grey	Sand	Pebbles				35
L643857	20	B	YlBr Br	Silt	Sand				30
L643858	20	B	Br Blk	Clay	Silt				10
L643859	20	B	Br Grey	Sand	Pebbles				5
L643861	20	B	Grey Blk	Organics	Clay				5
L643862	20	B	Br Grey	Sand	Pebbles				5
L643863	20	B	Br Blk	Organics	Sand				5
L643864	20	B	Grey Blk	Clay	Silt				5
L643865	20	B	Br Blk	Sand	Pebbles				5
L643866	20	B	Br Grey	Sand	Pebbles				5
L643867	20	B	Grey Blk	Organics	Clay				5
L643868	20	B	Br Grey	Silt	Sand				15
L643869	20	B	Br Blk	Clay	Pebbles				10
L643870	20	B	YlBr Br	Silt	Sand				10
L643871	20	B	Or Br	Silt	Sand				15
L643872	20	B	Br Grey	Silt	Sand				5
L643873	20	B	Br Blk	Silt	Sand				10
L643874	20	B	Br Grey	Clay	Sand				10
L643875	20	B	Br Grey	Organics	Clay				5
L643876	20	B	Br Grey	Clay	Silt				10
L643877	20	B	Br Grey	Sand	Pebbles				10
L643878	20	B	Br Grey	Sand	Pebbles				10
L643879	20	B	Br Blk	Sand	Pebbles				5
L643881	20	B	Br Blk	Sand	Pebbles				5
L643882	20	B	Grey Blk	Clay	Pebbles				10
L643883	20	B	Br Blk	Silt	Sand				5
L643884	20	B	YlBr Br	Sand	Pebbles				15
L643885	20	B	Or Br	Sand	Pebbles				5
L643886	20	B	Br Grey	Silt	Sand				5

Soil Sample Descriptions

2011

Sample_Num	DepthCm	Soil_Horizon	Color	Texture_1	Texture_2	Texture_3	Texture_4	Slope_ Direction	Slope_ Degrees
L643887	20	B	Br Grey	Silt	Sand				10
L643888	20	B	Br Blk	Sand	Pebbles				25
L643889	20	B	Br Blk	Sand	Pebbles				35
L643890	20	B	Br Blk	Organics	Pebbles				35
L643891	20	B	Br Blk	Sand	Pebbles				35
L643892	20	B	Br Blk	Sand	Pebbles				15
L643893	20	B	Grey Blk	Clay	Silt				10
L643894	20	B	Grey Blk	Clay	Silt				10
L643895	20	B	Br Blk	Silt	Sand				10
L643896	20	B	Br Grey	Silt	Sand				5
L643897	20	B	Br Blk	Silt	Sand				5
L643898	20	B	Or Grey	Silt	Sand				5
L643899	20	B	Br Grey	Sand	Pebbles				5
L643901	20	B	Or Grey	Sand	Pebbles				10
L643902		B	Grey Blk	Silt	Sand				5
L643903	20	B	YlBr Br	Silt	Sand				5
L643904	20	B	Or Grey	Silt	Sand				5
L643905	20	B	Grey Blk	Silt	Sand				5
L643906	20	B	Or Grey	Sand	Pebbles				10
L643907	20	B	Or Grey	Silt	Sand				10
L643908	20	B	Or Grey	Sand	Pebbles				10
L643909	20	B	Or Grey	Silt	Sand				5
L643910	20	B	YlBr Br	Sand	Pebbles				5
L643911	20	B	Or Grey	Sand	Pebbles				5
L643912	20	B	Or Grey	Silt	Sand				5
L643913	20	B	Br Grey	Silt	Sand				5
L643914	20	B	Or Grey	Silt	Sand				15
L643915	20	B	Br Grey	Silt	Sand				10
L643916	20	B	Grey Blk	Clay	Silt				5
L643917	20	B	Grey Blk	Sand	Pebbles				10
L643918	20	B	Grey Blk	Sand	Pebbles				5
L643919	20	B	Br Blk	Organics	Clay				5

Soil Sample Descriptions

2011

Sample_Num	DepthCm	Soil_Horizon	Color	Texture_1	Texture_2	Texture_3	Texture_4	Slope_ Direction	Slope_ Degrees
L643921	20	B	Grey Blk	Clay	Silt				5
L643922	20	B	Br Blk	Clay	Silt				5
L643923	20	B	Grey Blk	Organics	Clay				5
L643924	20	B	Br Blk	Organics	Clay				5
L643925	20	B	Br Blk	Clay	Silt				5
L643926	20	B	Grey Blk	Organics	Clay				10
L643927	20	B	Br Blk	Silt	Sand				5
L643928	20	B	Br Blk	Organics	Silt				5
L643929	20	B	YlBr Br	Silt	Sand				5
L643930	20	B	Br Blk	Organics	Silt				15
L643931	20	B	Br Blk	Silt	Sand				15
L643932	20	B	Br Blk	Organics	Silt				20
L643933	20	B	Grey Blk	Silt	Sand				20
L643934	20	B	Br Blk	Organics	Silt				15
L643935	20	B	Grey Blk	Organics	Silt				5
L643936	20	B	YlBr Br	Sand	Pebbles				5
L643937	20	B	Grey Blk	Clay	Silt				5
L643938	20	B	RdBr Br	Sand	Pebbles				0
L643939	20	B	YlBr Grey	Sand	Pebbles				35
L643941	20	B	Or Br	Sand	Pebbles				15
L643942	20	B	Or Grey	Sand	Pebbles				25
L643943	20	B	Or Grey	Silt	Sand				5
L643944	20	B	Br Grey	Sand	Pebbles				5
L643945	20	B	Grey Blk	Sand	Pebbles				15
L643946	20	B	Or Grey	Sand	Pebbles				25
L643947	20	B	Br Grey	Sand	Pebbles				15
L643948	20	B	Or Br	Sand	Pebbles				30
L643949	20	B	Or Br	Sand	Pebbles				30
L643950	20	B	Br Blk	Organics	Pebbles				35
L643951		B	RdBr Br	Silt					
L643952	30	B	RdBr Br	Silt	Pebbles				
L643953	30	B	RdBr Br	Silt	Pebbles				

Soil Sample Descriptions

2011

Sample_Num	DepthCm	Soil_Horizon	Color	Texture_1	Texture_2	Texture_3	Texture_4	Slope_ Direction	Slope_ Degrees
L643954	30	B	RdBr Br	Silt					
L643955	35	B	RdBr	Pebbles					
L643956	30	B	RdBr Blk	Organics	Pebbles				
L643957	30	B	RdBr	Pebbles					
L643958	20	B	RdBr Br	Silt	Pebbles				
L643959	35	B	RdBr	Pebbles					
L643961	30	B	RdBr Br	Silt	Pebbles				
L643962	25+	B	RdBr	Pebbles					
L643963	30	B	Br	Silt	Pebbles				
L643964	30+	B	RdBr Br	Silt					
L643965	25	B	YlBr	Clay					
L643966	35	B	Br	Silt					
L643967	25	B	Grey	Clay	Pebbles				
L643968			Br Grey	Sand	Pebbles				20
L643969									20
L643970									20
L643971									15
L643972									10
L643973									10
L643974									10
L643975									5
L643976									5
L643977									5
L643978									5
L643979									5
L643981	20+	B	Br Grey	Sand	Pebbles				5
L643982									5
L643983									10
L643984									15
L643985									25
L643986									30
L643987	20+	B	Br Grey	Sand	Pebbles				30

Soil Sample Descriptions

2011

Sample_Num	DepthCm	Soil_Horizon	Color	Texture_1	Texture_2	Texture_3	Texture_4	Slope_ Direction	Slope_ Degrees
L643988									30
L643989									25
L643990									25
L643991									30
L643992									30
L643993	20+		Br Grey						30
L643994	20+	B	Br Grey	Sand	Pebbles				35
L643995									35
L643996									35
L643997									35
L643998									35
L643999		B	Br Grey	Sand	Pebbles				35
L646101	20+	B	Br Grey	Clay	Sand				
L646102	20+	B	Br Grey	Clay	Sand				
L646103	20+	B	Br Grey	Clay	Sand				
L646104	20+	B	Br Grey	Clay	Sand				
L646105	20+	B	Br Grey	Clay	Sand				
L646106	20+	B	Br Grey	Clay	Sand				
L646107	20+	B	Br Grey	Clay	Sand				
L646108	20+	B	Br Grey	Clay	Sand				
L646109	20+	B	Br Grey	Clay	Sand				
L646110	20+	B	Br Grey	Clay	Sand				5
L646111	20+	B	Br Grey	Clay	Sand				5
L646112	20+	B	Br Grey	Clay	Sand				5
L646113	20+	B	Br Grey	Clay	Sand				10
L646114	20+	B	Br Grey	Clay	Sand	Pebbles			5
L646115	20+	B	RdBr Br	Clay	Sand				
L646116	20+	B	Br Grey	Organics	Clay	Sand			
L646117	20+	B	Br Grey	Organics	Clay	Sand			
L646118	20+	B	Br Grey	Clay	Sand	Pebbles			
L646119	20+	B	Br Grey	Clay	Sand	Pebbles			
L646121	20+	B	Br Grey	Clay	Sand	Pebbles			5

Soil Sample Descriptions

2011

Sample_Num	DepthCm	Soil_Horizon	Color	Texture_1	Texture_2	Texture_3	Texture_4	Slope_ Direction	Slope_ Degrees
L646122	20+	B	Br Grey	Clay	Sand	Pebbles			10
L646123	20+		Br Grey	Clay	Sand	Pebbles			5
L646124	20+		Br Grey	Clay	Sand	Pebbles			5
L646125	20+		Br Grey	Clay	Sand	Pebbles			5
L646126	20+	B	RdBr	Organics	Sand				
L646127		B	Br Grey	Organics	Clay	Sand			
L646128		B	Br Blk	Organics	Clay	Sand			
L646129		B	RdBr Br	Organics	Clay				
L646130		B	Br Blk	Organics	Clay				
L646131		B	Br Blk	Organics	Clay				
L646132	15+	B	Br Grey	Clay	Sand	Pebbles			5
L646133	15+	B	Br Grey	Clay	Sand	Pebbles			5
L646134	15+	B	Br Grey	Clay	Sand	Pebbles			5
L646135	15+	B	Br Grey	Clay	Sand	Pebbles			5
L646136	15+	B	Br Grey	Clay	Sand	Pebbles			5
L646137	15+	B	RdBr	Clay	Sand	Pebbles			5
L646138	15+	B	Br Grey	Clay	Sand	Pebbles			10
L646139	15+	B	Br Grey	Clay	Sand	Pebbles			10
L646140	15+	B	Br Grey	Clay	Sand	Pebbles			5
L646141	15+	B	Br Grey	Clay	Sand	Pebbles			5
L646142	15+	B	Br Blk	Clay	Sand	Pebbles			
L646143	15+	B	Br Grey	Clay	Sand	Pebbles			5
L646144	15+	B	Br Grey	Clay	Sand	Pebbles			5
L646145	15+	B	Br Blk	Clay	Sand	Pebbles			5
L646146	15+	B	Br Blk	Clay	Sand	Pebbles			5
L646147	15+	B	Br Blk	Clay	Sand	Pebbles			5
L646148	15+	B	Br Blk	Clay	Sand	Pebbles			5
L646149	15+	B	Br Blk	Clay	Sand	Pebbles			5
L646150	15+	B	Br Blk	Clay	Sand	Pebbles			5
L646151	15+	B	Br Blk						5
L646152	15+	B	Br Blk	Clay	Sand	Pebbles			5
L646153	15+	B	Br Blk	Clay	Sand	Pebbles			5

Soil Sample Descriptions

2011

Sample_Num	DepthCm	Soil_Horizon	Color	Texture_1	Texture_2	Texture_3	Texture_4	Slope_ Direction	Slope_ Degrees
L646154	15+	B	Br Blk	Clay	Sand	Pebbles			5
L646155	15+	B	Br Blk	Clay	Sand	Pebbles			10
L646156	15+	B	Br Blk	Clay	Sand	Pebbles			10
L646157	15+	B	Br Blk	Clay	Sand	Pebbles			5
L646158	15	B	RdBr	Clay	Sand	Pebbles			5
L646159	15	B	Br Grey	Clay	Sand	Pebbles			5
L646161	15	B	Br Grey	Clay	Sand	Pebbles			5
L646162	15	B	Br Grey	Clay	Sand	Pebbles			5
L646163	15	B	Br Grey	Clay	Sand	Pebbles			5
L646164	15	B	Br Grey	Clay	Sand	Pebbles			5
L646165	15	B	Br Grey	Clay	Sand	Pebbles			5
L646166	15	B	Br Grey	Clay	Sand	Pebbles			5
L646167	15	B	Br Grey	Clay	Sand	Pebbles			5
L646168	15	B	Br Grey	Clay	Sand	Pebbles			5
L646169	20+	B	RdBr	Sand	Pebbles				
L646170	20+	B	RdBr	Clay	Sand				
L646171	20+	B	Grey Blk	Organics	Clay	Sand			5
L646172	20+	B	RdBr	Sand	Pebbles				
L646173	20+	B	RdBr	Organics	Sand				5
L646174	20+	B	Br Grey	Clay	Sand	Pebbles			5
L646175	20+	B	Br Grey	Organics	Sand	Pebbles			5
L646176	20+	B	Br Grey	Sand	Pebbles				5
L646177	20+	B	RdBr	Sand	Pebbles				5
L646178	20+	B	Br Grey	Clay	Sand	Pebbles			5
L646179	20+	B	RdBr Grey	Clay	Sand	Pebbles			5
L646181	20+	B	RdBr	Organics	Clay	Sand			5
L646182	20+	B	Or RdBr	Sand	Pebbles				5
L646183	20+	B	RdBr	Organics	Sand	Pebbles			5
L646184	20+	B	RdBr	Clay	Sand				5
L646185	20+	B	RdBr	Clay	Sand				5
L646186	20+	B	Br Grey Blk	Organics	Sand	Pebbles			10
L646187	20+	B	Br Blk	Clay	Sand				5

Soil Sample Descriptions

2011

Sample_Num	DepthCm	Soil_Horizon	Color	Texture_1	Texture_2	Texture_3	Texture_4	Slope_ Direction	Slope_ Degrees
L646188	20+	B	RdBr Grey	Sand	Pebbles				15
L646189									
L646190	20+	B	RdBr	Sand	Pebbles				20
L646191	20+	B	Br Grey	Organics	Clay	Sand	Pebbles		35
L646192	20+	B	RdBr	Clay	Sand				35
L646193	20+	B	RdBr	Clay	Sand	Pebbles			35
L646194	20+	B	RdBr	Clay	Sand	Pebbles			30
L646195	20+	B	RdBr	Sand	Pebbles				30
L646196	20+	B	RdBr	Sand	Pebbles				25
L646197	20+	B	RdBr	Sand	Pebbles				25
L646198	20+	B	Br Grey	Sand	Pebbles				20
L646199	20+	B	Br Grey	Sand	Pebbles				20
L646201	20+	B	Br Grey	Sand	Pebbles				20
L646202	20+	B	Br Grey	Sand	Pebbles				20
L646203	20+	B	RdBr	Sand	Pebbles				20
L646204	20+	B	RdBr	Sand	Pebbles				20
L646205	20+	B	RdBr	Clay	Sand	Pebbles			10
L646206	20+	B	RdBr Grey	Clay	Sand	Pebbles			10
L646207	20+	B	Br Grey Blk	Organics	Clay	Sand			
L646208	20+	B	Br Grey	Clay	Sand	Pebbles			
L646209	20+	B	Grey Blk	Organics	Clay	Sand			5
L646210	20+	B	Grey Blk	Organics	Clay	Sand	Pebbles		5
L646211	20+	B	Br Grey	Clay	Sand	Pebbles			10
L646212	20+	B	Or Br	Sand	Pebbles				
L646213	20+	B	Br Grey Blk	Organics	Clay				5
L646214	20+	B	Br Grey	Clay	Sand	Pebbles			5
L646215	20+	B	Br Blk	Sand	Pebbles				10
L646216	20+	B	Br Blk	Sand	Pebbles				10
L646217	20+	B	RdBr Br Grey	Sand	Pebbles				15
L646218	20+	B	RdBr Br	Clay	Sand	Pebbles			10
L646219	20+	B	RdBr Br	Sand	Pebbles				10
L646221	10+	B	RdBr	Sand	Pebbles				10

Soil Sample Descriptions

2011

Sample_Num	DepthCm	Soil_Horizon	Color	Texture_1	Texture_2	Texture_3	Texture_4	Slope_ Direction	Slope_ Degrees
L646222	10+	B	Grey Blk	Organics	Sand	Pebbles			10
L646223	10+	B	RdBr	Organics	Sand				5
L646224	10+	B	RdBr Grey	Clay	Sand	Pebbles			10
L646229	10+	B	RdBr	Clay	Sand	Pebbles			5
L646230	10+	B	YlBr Blk	Sand	Pebbles				5
L646231	10+	B	Br Grey	Clay	Sand	Pebbles			5
L646232	10+	B	Br Grey	Clay	Sand	Pebbles			5
L646233	10+	B	RdBr Blk	Organics	Clay	Sand			5
L646234	20+	B	Br Grey	Clay	Sand	Pebbles			5
L646235	10+	B	Br Grey	Sand	Pebbles				
L646236	10+	B	YlBr Grey	Sand	Pebbles				
L646237	10+	B	Br Grey	Organics	Clay	Sand	Pebbles		10
L646238	10+	B		Organics	Clay	Pebbles			15
L646239	10+	B	RdBr	Organics	Clay	Pebbles			15
L646241	10+	B	RdBr Grey	Organics	Clay	Pebbles			20
L646242	20+	B	RdBr Br Grey	Clay	Sand				10
L646243	20	B	Br Grey	Sand	Pebbles				10
L646244	20	B	RdBr Grey	Clay	Sand				10
L646245	20	B	RdBr Grey	Clay	Sand	Pebbles			5
L646246	20	B	Br Grey	Clay	Sand	Pebbles			5
L646247	20	B	RdBr Grey	Organics	Sand	Pebbles			
L646248	20	B	Br Grey Blk	Organics	Clay	Sand	Pebbles		
L646249	20	B	RdBr Grey	Sand	Pebbles				5
L646250	20	B	Br Grey Blk	Organics	Sand	Pebbles			5
L646251	20	B	RdBr Grey	Clay	Sand	Pebbles			
L646252	20	B	RdBr	Sand	Pebbles				
L646253	20	B	RdBr	Sand	Pebbles				
L646254	20	B	Or RdBr	Clay	Sand	Pebbles			
L646255	20	B	RdBr Grey	Clay	Sand	Pebbles			
L646256	20	B	Br Grey Blk	Organics	Sand	Pebbles			
L646257	20	B	Or Br Grey	Sand	Pebbles				10
L646258	20	B	RdBr	Sand	Pebbles				

Soil Sample Descriptions

2011

Sample_Num	DepthCm	Soil_Horizon	Color	Texture_1	Texture_2	Texture_3	Texture_4	Slope_ Direction	Slope_ Degrees
L646259	20	B	Or RdBr	Clay	Sand	Pebbles			
L646261	20	B	YlBr Br	Sand	Pebbles				
L646262	20	B	RdBr	Sand	Pebbles				
L646263	20	B	Br Grey	Clay	Sand	Pebbles			5
L646264	20	B	Br Grey	Sand	Pebbles				5
L646265	20	B	RdBr	Organics	Clay	Sand			5
L646266	20	B	RdBr Grey	Clay	Sand	Pebbles			5
L646267	20	B	RdBr Grey	Clay	Sand	Pebbles			5
L646268	20+	B	Or RdBr Grey	Clay	Sand	Pebbles			10
L646269	20+	B	RdBr Grey	Clay	Sand				5
L646270	20+	B	RdBr Grey	Clay	Sand	Pebbles			10
L646271	20+	B	RdBr Br Grey	Clay	Sand	Pebbles			
L646272	20+	B	Br Blk	Clay	Sand				
L646273	20+	B	RdBr	Clay	Sand	Pebbles			5
L646274	20+	B	Br Grey	Clay	Sand				5
L646275	20+	B	Br	Clay	Sand	Pebbles			
L646276	20+	B	Br Grey	Clay	Sand	Pebbles			5
L646277	20+	B	Br Grey	Clay	Sand	Pebbles			5
L646278	20+	B	Br Grey	Clay	Sand	Pebbles			5
L646279	20+	B	RdBr	Clay	Sand	Pebbles			10
L646281	20+	B	RdBr	Clay	Sand				5
L646282	20+	B	RdBr	Clay	Sand	Pebbles			5
L646283	20+	B	Br Grey	Clay	Sand	Pebbles			5
L646284	20+	B	Br Grey	Clay	Sand	Pebbles			5
L646285	20+	B	Br Grey	Clay	Sand				5
L646286	20+	B	Or Br Grey	Clay	Sand	Pebbles			5
L646287	20+	B	Or Br Blk	Clay	Sand	Pebbles			10
L646288	20+	B	Grey	Clay	Pebbles				10
L646289	20+	B	Grey	Clay	Sand	Pebbles			5
L646290	20+	B	Br Grey	Clay	Sand	Pebbles			10
L646291	20+	B	Or Grey	Sand	Pebbles				5
L646292	20+	B	Br Grey	Sand	Pebbles				5

Soil Sample Descriptions

2011

Sample_Num	DepthCm	Soil_Horizon	Color	Texture_1	Texture_2	Texture_3	Texture_4	Slope_ Direction	Slope_ Degrees
L646293	20+	B	Br Grey	Clay	Sand	Pebbles			10
L646294	20+	B	Br Grey	Clay	Sand	Pebbles			5
L646295	20+	B	Br Grey	Clay	Sand	Pebbles			5
L646296	20+	B	Br Grey	Clay	Sand	Pebbles			10
L646297	20+	B	Br Grey	Sand	Pebbles				5
L646501	20	B	Br Grey	Sand	Pebbles				30
L646502	20	B	Or Br	Sand	Pebbles				35
L646503	20	B	Br Blk	Sand	Pebbles				35
L646504	20	B	Br Blk	Sand	Pebbles				30
L646505	20	B	Br Blk	Sand	Pebbles				30
L646506	20	B	Br Blk	Sand	Pebbles				20
L646507	20	B	Grey Blk	Organics	Silt				5
L646508	20	B	Br Blk	Organics	Silt				5
L646509	20	B	Br Blk	Sand	Pebbles				5
L646510	20	B	Br Blk	Silt	Sand				5
L646511	20	B	Br Blk	Sand	Pebbles				5
L646512	20	B	Br Blk	Sand	Pebbles				0
L646513	20	B	Br Blk	Sand	Pebbles				5
L646514	20	B	Br Blk	Sand	Pebbles				5
L646515	20	B	Br Grey	Sand	Pebbles				5
L646516	20	B	YlBr Br	Sand	Pebbles				35
L646517	20	B	Br Blk	Sand	Pebbles				35
L646518	20	B	Or Br	Sand	Pebbles				35
L646519	20	B	Or Br	Sand	Pebbles				30
L646521		B	Br Grey	Sand	Pebbles				20
L646522		B	Br Blk	Organics	Pebbles				20
L646523		B	Br Grey	Sand	Pebbles				15
L646524		B	Br Blk	Sand	Pebbles				10
L646525	20	B	YlBr Br	Sand	Pebbles				35
L646526	20	B	Br Blk	Sand	Pebbles				25
L646527	20	B	Or Br	Sand	Pebbles				35
L646528	20	B	Br Grey	Sand	Pebbles				30

Soil Sample Descriptions

2011

Sample_Num	DepthCm	Soil_Horizon	Color	Texture_1	Texture_2	Texture_3	Texture_4	Slope_ Direction	Slope_ Degrees
L646529	20	B	Br Grey	Organics	Clay				5
L646530	20	B	Br Grey	Organics	Clay				10
L646531	20	B	Br Grey	Sand	Pebbles				5
L646532	20	B	Br Grey	Silt	Sand				5
L646533	20	B	Br Grey	Sand	Pebbles				35
L646534	20	B	Or Grey	Sand	Pebbles				5
L646535	20	B	Br Grey	Silt	Sand				10
L646536	20	B	Br Blk	Sand	Pebbles				35
L646537	20	B	Br Grey	Sand	Pebbles				15
L646538	20	B	Br Blk	Sand	Pebbles				10
L646539	20	B	Br Grey	Silt	Sand				10
L646541	20	B	Br Grey	Clay	Silt				10
L646542	20	B	Br Grey	Silt	Sand				5
L646543	20	B	Grey Blk	Organics	Clay				5
L646544	20	B	Br Grey	Silt	Sand				10
L646545	20	B	Br Blk	Silt	Sand				15
L646546	20	B	Br Grey	Silt	Sand				5
L647809	10	Ae	Blk	Organics					25
L647810	20	B	Br	Organics	Sand	Pebbles			10
L647811	20	B	Br	Organics	Sand				15
L647812	20	B	Br Blk	Organics	Silt				20
L647813	10	B	Br	Clay	Sand	Pebbles			10
L647814	20	B	Br	Organics	Silt				10
L647815	30	Ae-B	Br	Organics	Silt				15
L647816	5	B	Br Grey	Clay	Sand	Pebbles			15
L647817	20	B	Br	Silt	Pebbles				15
L647818	20	B	Grey	Clay	Pebbles				5
L647819	20	B	Br	Clay	Silt				20
L647820	20	B	Br	Organics	Silt				20
L647821	30	Ae	Blk	Organics	Pebbles				20
L647822	10	B	Br	Organics	Silt				15
L647823	10	B	Br	sa	Pebbles				10

Soil Sample Descriptions

2011

Sample_Num	DepthCm	Soil_Horizon	Color	Texture_1	Texture_2	Texture_3	Texture_4	Slope_ Direction	Slope_ Degrees
M408451	10	B	rdbr	sand				norh	5
M408452	10	B	rdbr	silt				southwest	15
M408453	15	B	rdbr	silt				southwest	25
M408454	8	B	rdbr	silt/sand				south	20
M408455	10	B	rdbr	silt/sand				southwest	25
M408456	8	B	rdbr	silt/sand				none	none
M408457	8	B	rdbr/grey	silt/sand				none	none
M408458	10	B	rdbr	silt/sand				east	25
M408459	11	B	rdbr	silt/clay				east	30
M408460	30	B	br/grey	sand				north/east	15
M408461	15	B	rdbr	silt				nw	20
M408462	15	B	br	silt				nw	15
M408463	25	B	rdbr	silt/sand				nw	20
M408464	15	B	rdbr	silt				nw	10
M408465	10	B	rdbr	silt/sand				nw	5
M408466	15	B	rdbr	sand/pebbles				nw	5
M408467	10	B	rdbr	silt/sand				nw	5
M408468	25	B	br/grey	silt/sand				nw	5
M408469	25	B	br/grey	sand/pebbles				nw	15
M408470	30	B	grey	sand				nw	5
M408471	30	B	br/grey	silt				nw	10
M408472	35	B	br/grey	clay/silt				nw	5
M408473	25	B	br/grey	sand/pebbles				nw	5
M408474	30	B	br/grey	sand				nw	10
M408475	20	B	br	sand/silt				nw	5
M408476	15	B	rdbr	silt				nw	5
M408477	30	B	br/grey	silt				nw	5
M408478	35	B	rdbr	silt/sand				n	5
M408479	25	B	rdbr	silt				n	5
M408480		B							
M408482	15	B	rdbr	silt/sand				n	5
M408483	25	B	rdbr	clay/silt/sand				nw	5

Soil Sample Descriptions

2011

Sample_Num	DepthCm	Soil_Horizon	Color	Texture_1	Texture_2	Texture_3	Texture_4	Slope_ Direction	Slope_ Degrees
M408484	25	B	rdbr	silt/sand				ne	5
M408485	15	B	rdbr	silt/sand				ne	10
M408486	15	B	rdbr	silt/sand				ne	5
M408487	15	B	rdbr	silt				east	15
M408488	25	B	rdbr	silt				east	20
M408489	30	B	rdbr	silt				east	15
M408490	15	B	rdbr	silt/sand				east	15
M408491	15	B	rdbr	silt				east	10
M408492	5	B	grey/blk	sand				n	5
M408493	20	B	br	silt				w	25
M408494	30	B	rdbr	silt/pebbles				nw	25
M408495	25	B	rdbr	silt				nw	30
M408496	15	B	br	silt				w	2
M408497	20	B	rdbr	silt				ne	15
M408498	25	B	rdbr	silt				ne	15
M408499	30	B	rdbr	silt				ne	20
M408500	15	B	rdbr	silt				ne	30
M408502	15	B	br	silt/pebbles				east	30
M408503	15	B	br	silt/sand				east	30
M408504	20	B	br	silt				east	25
M408505	15	B	rdbr	silt				nw	5
M408506	30	B	rdbr	silt				ne	5
M408507	25	B	rdbr	silt				ne	10
M408508	30	B	rdbr	silt				ne	15
M408509	30	B	rdbr	silt				ne	15
M408510	35	B	rdbr	silt				ne	15
M408511	30	B	rdbr	silt				ne	15
M408512	25	B	rdbr	silt				ne	10
M408513	20	B	rdbr	silt/sand				ne	25
M408514	30	B	rdbr	silt/sand				ne	20
M408515	25	B	rdbr	silt				ne	20
M408516	30	B	rdbr	silt				ne	15

Soil Sample Descriptions

2011

Sample_Num	DepthCm	Soil_Horizon	Color	Texture_1	Texture_2	Texture_3	Texture_4	Slope_ Direction	Slope_ Degrees
M408517	30	B	rdbr	silt/sand/pebls				ne	15
M408518	30	B	rdbr	silt				n	15
M408519	25	B	rdbr	silt/sand				n	20
M408520	40	B	rdbr	silt				n	15
M408522	35	B	rdbr	silt				n	25
M408523	5	B	Br	Silt				N	10
M408524	20	B	Br, Grey	Silt, Pebbles				NW	5
M408525	15	B	Grey	Silt				NW	10
M408526	15	B	Br, Grey	Silt, Sand				N	10
M408527	15	B	Br	Silt				NW	5
M408528	20	B	Rdbr	Silt, Pebbles				W	5
M408529	25	B	No Data	No Data				S	5
M408530	25	B	Br, Grey	Silt, Clay				N	5
M408531	10	B	Br	Silt				N	5
M408532	10	B	Br	Silt				N	5
M408533	10	B	Br	Silt				N	10
M408534	10	B	Br	Silt				N	5
M408535	15	B	Br	Silt				N	5
M408536	10	B	Br	Silt				E	10
M408537	15	B	Br	Silt, Sand				S	10
M408538	15	B	Br	Silt				NE	5
M408539	15	B	Br	Silt				W	10
M408540	15	B	Br	Silt				NW	5
M408542	15	B	Br	Silt				N	5
M408543	10	B	Br	Silt				N	5
M408544	10	B	Br	Silt				N	5
M408545	10	B	Br	Silt				SW	10
M408546	10	B	Br	Silt				S	5
M408547	10	B	Br	Silt				SW	5
M408548	10	B	Br	Silt				S	10
M408549	10	B	Br	Silt				SW	5
M408550	10	B	Br	Silt				NW	5

Soil Sample Descriptions

2011

Sample_Num	DepthCm	Soil_Horizon	Color	Texture_1	Texture_2	Texture_3	Texture_4	Slope_ Direction	Slope_ Degrees
M408551	10	B	Br	Silt				W	5
M408552	5	B	Br	Silt				N	5
M408553	10	B	Br	Silt				NW	10
M408554	10	B	Br	Silt				W	5
M408555	10	B	Br	Silt				SE	5
M408556	10	B	Br	Silt				N	5
M408557	10	B	Br	Silt				SW	5
M408558	10	B	Br	Silt				SW	10
M408559	10	B	Br	Silt				S	15
M408560	20	B	Br	Sand				N	35
M408562	10	B	Br	Silt				E	20
M408563	10	B	Br	Silt				SW	10
M408564	20	B	Br, Grey	Silt, Clay				SW	5
M408565	15	B	Br	Silt				SE	5
M408566	10	B	Br	Silt				N	15
M408567	10	B	Br	Silt				S	5
M408568	10	B	Br	Silt				SW	25
M408569	20	B	Br	Silt,Pebbles				E	10
M408570	20	B	Rdbr	Silt,Pebbles				E	20
M408571	15	B	Br	Silt,Pebbles				E	5
M408572	20	B	Br	Silt,Pebbles				E	5
M408573	20	B	Br	Silt, Clay				E	5
M408574	20	B	Rdbr	Silt, Sand				E	5
M408575	20	B	Rdbr	Silt				E	5
M408591	25	B	Blk	Clay				E	5
M408592	25	B	Rdbr	Silt, Clay				E	5
M408593	20	B	Br, Blk	Silt, Clay				E	5
M408594	25	B	Rdbr	Silt, Pebbles				E	5
M408595	25	B	Rdbr	Silt				W	20
M408596	25	B	Rdbr	Silt				W	20
M408597	30	B	Blk	Clay				W	20
M408598	30	B	Rdbr	Silt				W	20

Soil Sample Descriptions

2011

Sample_Num	DepthCm	Soil_Horizon	Color	Texture_1	Texture_2	Texture_3	Texture_4	Slope_ Direction	Slope_ Degrees
M408599	25	B	Rdbr	Silt				W	20
M408600	25	B	Rdbr	Silt, Pebbles				W	10
M408601	25	B	Rdbr	Silt, Pebbles				W	10
M408602	30	B	Grey	Silt, Clay				N	5
M408603	30	B	Br, Blk	Clay				N	5
M408604	30	B	Br, Blk	Clay				N	5
M408605	25	B	Rdbr	Silt, Sand				N	5
M408606	25	B	Rdbr	Silt, Sand				N	10
M408607	20	B	Rdbr	Silt, Sand				N	10
M408608	20	B	Rdbr	Silt				NE	10
M408609	20	B	Rdbr	Silt				N	10
M408610	25	B	Rdbr	Silt				N	5
M408611	20	B	Rdbr	Silt				N	5
M408612	20	B	Rdbr	Silt				N	15
M408613	20	B	Rdbr	Silt				N	15
M408614	20	B	Br, Blk	Silt, Clay				N	15
M408615	20	B	Rdbr	Silt				N	15
M408951		Blank							
M408952	15	B	Blk	Clay				N	5
M408953	20	B	Br	Clay, Silt				N	5
M408954	20	B	Br	Clay, Silt				N	5
M408955	15	B	Br	Silt				N	10
M408956	20	B	Br	Silt, Pebbles				NW	5
M408957	15	B	Br	Silt				N	5
M408958	10	B	Br	Silt, Pebbles				N	5
M408959	15	B	Br	Silt				NE	5
M408960	20	B	Br	Silt, Pebbles				N	5
M408961	15	B	Br, Grey	Silt, Sand				NE	5
M408962	15	B	Br	Silt, Pebbles				NE	5
M408963	20	B	Br, Blk	Silt, Clay				N	5
M408964	25	B	Br, Grey	Silt, Clay, Pebbles				N	5
M408965	15	B	Br, Grey	Silt, Pebbles				N	5

Soil Sample Descriptions

2011

Sample_Num	DepthCm	Soil_Horizon	Color	Texture_1	Texture_2	Texture_3	Texture_4	Slope_ Direction	Slope_ Degrees
M408976	15	B	Br	Silt				S	20
M408977	10	B	Br	Silt				S	10
M408978	15	B	Br	Silt				S	20
M408979	15	B	Br	Silt				S	25
M408980	10	B	Br	Silt				S	20
M408981	15	B	Br	Silt				SE	15
M408982	15	B	Br	Silt				SW	10
M408983	20	B	Br	Silt				SW	15
M408984	15	B	Br	Silt				SW	15
M408985	5	B	Br, Grey	Silt, Sand				W	10
M408986	15	B	Br	Silt				NW	10
M408987	15	B	Br	Silt				W	10
M408988	5	B	Br	Silt				W	5
M408989	10	B	Br	Silt, Sand				N	5
M408990	15	B	Br	Silt, Sand				S	5
M408992	15	B	Br	Silt				SW	15
M408993	10	B	Br	Silt				SW	25
M408994	15	B	Br, Grey	Silt, Sand				SW	35
M408995	25	B	Br, Grey	Silt, Sand				SW	25
M408996	20	B	Br, Grey	Silt, Clay				W	5
M408997	20	B	Br, Grey	Silt				NW	15
M408998	25	B	Br	Silt				NW	15
M408999	5	B	Br	Silt, Pebbles				NW	15
M409000	15	B	Br	Silt				NW	15
M409352	25	B	Br	Sand, Pebbles				E	35
M409353	30	B	Br	Sand, Pebbles				E	30
M409354	10	B	Br	Silt				E	15
M409355	5	B	Br	Silt				E	5
M409356	15	B	Br	Silt				E	10
M409357	15	B	Br	Silt				E	15
M409358	20	B	Br	Silt				E	15
M409359	15	B	Br	Silt				NE	10

Soil Sample Descriptions

2011

Sample_Num	DepthCm	Soil_Horizon	Color	Texture_1	Texture_2	Texture_3	Texture_4	Slope_ Direction	Slope_ Degrees
M409360	10	B	Br	Silt				N	15
M409362	15	B	Br, Grey	Silt				N	5
M409363	15	B	Br	Silt				N	10
M410051	20	B	Br	Silt				NW	5
M410052	25	B	Br	Silt, Pebbles				NW	10
M410053	20	B	Br	Clay, Silt				NW	15
M410054	25	B	Br	Clay, Silt				NW	15
M410055	15	B	Br	Clay, Silt				NW	10
M410056	15	B	Br	Silt				NW	10
M410057	25	B	Br	Pebbles				NE	20
M410058	20	B	RdBr	Silt, Pebbles				NE	25
M410059	25	B	Br	Silt, Pebbles				NE	30
M410060	25	B	Br	Silt, Pebbles				NE	15
M410061	20	B	Br	Silt				W	30
M410062	15	B	Br	Sand, Silt, Pebbles				W	30
M410063	20	B	Br	Silt, Pebbles				W	35
M410064	15	B	Br	Silt, Pebbles				NW	10
M410065	15	B	Br	Sand, Pebbles				N	5
M410066	15	B	Br	Silt, Sand, Pebbles				W	15
M410067	20	B	Br	Silt				N	5
M410068	15	B	Br	Silt				N	10
M410069	20	B	Br	Silt				NW	10
M410070	15	B	Br	Clay, Silt				NW	15
M410072	10	B	Br	Silt				NW	15
M410073	15	B	Br	Silt, Sand				NW	15
M410074	5	B	Br	Silt, Sand				NE	15
M410075	5	B	Br	Silt				E	40
M410076	20	B	Br	Silt, Pebbles				NE	25
M410077	10	B	Br	Silt, Pebbles				NE	15
M410078	30	B	Br	Silt				NE	10
M410079	15	B	Br	Clay, Silt				NE	20
M410080	20	B	Br	Clay, Silt				NE	20

Soil Sample Descriptions

2011

Sample_Num	DepthCm	Soil_Horizon	Color	Texture_1	Texture_2	Texture_3	Texture_4	Slope_ Direction	Slope_ Degrees
M410081	25	B	Br	Silt				NE	20
M410082	30	B	Br	Silt, Pebbles				N	25
M410083	25	B	Br	Silt, Pebbles				NE	15
M410084	30	B	Br	Silt				E	25
M410085	15	B	Br	Silt, Pebbles				N	10
M410086	15	B	Br	Silt, Pebbles				NW	15
M410087	15	B	Br	Silt				NW	15
M410088	25	B	Br	Silt				NW	20
M410089	15	B	Br	Silt				NW	20
M410090	30	B	Br	Silt, Pebbles				SW	30
M410092	20	B	Br	Silt, Pebbles				W	35
M410093	15	B	Br	Silt, Pebbles				SW	35
M410094	20	B	Br	Silt, Pebbles				SW	25
M410095	20	B	Grey	Clay, Silt				NW	15
M410096	15	B	Br, Grey	Clay, Silt				NW	10
M410097	25	B	Br	Silt				NW	10
M410098	20	B	Br, Grey	Clay, Silt				NW	10
M410099	20	B	Br	Silt, Pebbles				NW	10
M410100	15	B	Br	Silt				NE	10
M410101	25	B	Br	Silt				E	20
M410102	20	B	Br	Silt, Pebbles				NE	15
M410103	15	B	Br	Silt, Pebbles				W	5
M410104	20	B	Br	Silt				W	15
M410105	20	B	Br	Silt, Pebbles				W	35
M410106	15	B	Br	Silt				NW	15
M410107	10	B	Br	Silt, Pebbles				W	20
M410108	15	B	Br	Silt				NW	10
M410109	20	B	Br	Silt				W	10
M410110	25	B	Br	Silt, Pebbles				W	20
M410112	15	B	Br	Silt				W	25
M410113	25	B	Br	Silt				W	30
M410114	20	B	Br	Silt				W	35

Soil Sample Descriptions

2011

Sample_Num	DepthCm	Soil_Horizon	Color	Texture_1	Texture_2	Texture_3	Texture_4	Slope_ Direction	Slope_ Degrees
M410115	20	B	Br	Silt, Pebbles				W	30
M410116	15	B	Br	Silt				W	30
M410117	10	B	Br	Silt, Pebbles				W	10
M410118	20	B	Br	Silt, Pebbles				E	35
M410119	25	B	Br	Silt, Pebbles				E	40
M410120	20	B	Br	Silt, Pebbles				NE	10
M410121	15	B	Br	Silt				W	15
M410122	15	B	Br	Silt				W	15
M410123	20	B	Br	Silt, Pebbles				SW	35
M410124	15	B	Br	Silt				W	30
M410125	10	B	Grey	Silt				W	25
M410126	20	B	Br	Silt				W	25
M410127	20	B	Br	Silt, Pebbles				W	25
M410128	10	B	Br	Silt				W	25
M410129	20	B	Br	Silt, Pebbles				NE	5
M410130	15	B	Br	Clay, Silt				NE	5
M410132	20	B	Br	Silt				NE	5
M410133	20	B	Br	Silt				N	5
M410134	20	B	Br	Silt				N	5
M410135	15	B	Br	Silt				N	10
M410136	15	B	Br	Silt, Pebbles				N	10
M410137	30	B	Br, Grey	Clay, Silt, Pebbles				NW	15
M410138	15	B	Br	Silt				NW	10
M410139	20	B	Br	Silt				NW	15
M410140	25	B	Br, Black	Clay, Silt				N	15
M410141	20	B	Br	Silt				N	15
M410142	10	B	Br, Grey	Clay, Silt				N	20
M410143	15	B	Br	Silt				SW	25
M410144	25	B	Br	Silt				SW	30
M410145	20	B	Br	Silt, Pebbles				NW	15
M410146	25	B	Br, Grey	Silt				W	15
M410147	10	B	Br	Silt, Pebbles				NW	15

Soil Sample Descriptions

2011

Sample_Num	DepthCm	Soil_Horizon	Color	Texture_1	Texture_2	Texture_3	Texture_4	Slope_ Direction	Slope_ Degrees
M410148	15	B	Br	Silt, Pebbles				NW	10
M410149	15	B	Br	Silt				NW	10
M410150	10	B	Br	Clay, Silt				N	10
M410152	20	B	Br	Silt				N	10
M410153	10	B	Br	Silt, Pebbles				NE	15
M410154	20	B	Br	Silt				N	5
M410155	15	B	Br	Clay, Silt				N	5
M410156	20	B	Br	Silt				N	5
M410157	25	B	Br, Black	Clay, Silt				N	5
M410158	25	B	Br, Black	Clay, Silt				NE	5
M410159	20	B	Br, Black	Clay, Silt				NE	5
M410160	15	B	Br, Grey	Clay, Silt				E	5
M410161	30	B	Br, Black	Clay, Silt				E	10
M410162	25	B	Br	Silt				E	15
M410163	15	B	Br	Silt				E	10
M410164	20	B	Br	Org, Silt				E	5
M410165	25	B	Br	Silt, Sand				E	10
M410166	15	B	Br	Silt				N	10
M410167	10	B	Br	Silt				N	10
M410168	15	B	Br	Org, Silt				No Slope	No Slope
M410169	20	B	Br	Silt, Sand, Pebbles				E	5
M410170	20	B	Br, Grey	Silt, Pebbles				SE	15
M410173	10	B	Br	Silt, Sand				SE	20
M410174	10	B	Br	Sand				E	30
M410175	25	B	Br	Silt				SE	30
M410176	20	B	Br	Silt				SE	20
M410177	15	B	Br, Grey	Silt				S	20
M410178	10	B	Br	Silt				S	15
M410179	15	B	Br	Silt				S	15
M410180	10	B	Br	Silt				S	10
M410181	15	B	Br	Silt				S	15
M410182	10	B	Br	Silt, Pebbles				S	5

Soil Sample Descriptions

2011

Sample_Num	DepthCm	Soil_Horizon	Color	Texture_1	Texture_2	Texture_3	Texture_4	Slope_ Direction	Slope_ Degrees
M410183	15	B	Br	Silt, Pebbles				S	5
M410184	20	B	Br	Silt				NW	5
M410185	10	B	Br	Silt				NE	5
M410186	15	B	Br	Silt				E	10
M410187	20	B	Br	Silt				E	5
M410188	25	B	Br	Silt				NW	15
M410189	20	B	Br	Clay, Silt				NE	15
M410190	20	B	Br, Grey	Clay, Silt				N	10
M410192	25	B	Br, Black	Clay, Silt				N	10
M410193	25	B	Br	Clay, Silt				N	5
M410194	20	B	Br	Clay, Silt				N	5
M410195	20	B	Br	Silt				N	10
M410196	15	B	Br	Silt				N	5
M410197	25	B	Br	Silt				N	10
M410198	15	B	Br	Silt				N	5
M410199	20	B	Br, Black	Silt				N	10
M410200	15	B	Br	Silt				N	15
M410201	10	B	Br	Silt				N	10
M410202	15	B	Br, Grey	Clay, Silt, Pebbles				N	10
M410203	15	B	Br	Silt				N	10
M410204	30	B	Br	Silt				N	5
M410205	30	B	Grey, Blk	Silt				NW	5
M410206	30	B	Grey	Clay, Silt				N	5
M410207	30	B	Grey, Blk	Org, Clay, Silt				N	5
M410208	35	B	Grey, Blk	Org, Clay, Silt				N	5
M410209	30	B	Grey, Blk	Org, Clay, Silt				N	5
M410210	20	B	Br	Silt, Sand				N	5
M410212	25	B	Br	Silt, Sand				NW	5
M410213	20	B	Br	Silt				NW	5
M410214	25	B	Br	Silt				NW	5
M410215	10	B	Br	Silt				NW	5
M410216	30	B	Br, Grey	Clay				N	10

Soil Sample Descriptions

2011

Sample_Num	DepthCm	Soil_Horizon	Color	Texture_1	Texture_2	Texture_3	Texture_4	Slope_ Direction	Slope_ Degrees
M410217	10	B	BR	Silt				NW	5
M410218	10	B	Br	Silt				N	5
M410219	35	B	Br, Grey	Clay, Silt				N	5
M410220	30	B	Grey	Clay				NW	5
M410221	15	B	Br	Silt				NW	5
M410222	20	B	Br	Clay, Silt				NW	5
M410223	25	B	Grey	Clay, Silt				NW	5
M410224	25	B	Grey	Clay				NW	5
M410225	25	B	Grey	Clay, Silt				NW	10
M410226	25	B	Grey	Clay, Silt				NW	10
M410227	35	B	Grey	Silt				NW	10
M410228	30	B	Grey	Clay				W	5
M410229	15	B	Br	Silt				W	5
M410230	20	B	Br	Silt				W	5
M410232	20	B	Grey	Silt, Sand				W	10
M410233	20	B	Grey	Clay				NW	10
M410234	30	B	Grey	Silt				NW	10
M410235	20	B	Grey, Blk	Org, Clay.				NW	5
M410236	20	B	Br	Silt				N	10
M410237	20	B	Br	Silt, Sand				N	10
M410238	15	B	Br	Silt, Sand				N	10
M410239	20	B	Br	Silt, Sand				N	5
M410240	20	B	Br	Silt, Sand				N	5
M410241	20	B	Br	Silt, Sand				N	5
M410242	20	B	Br	Silt, Sand				N	5
M410243	20	B	Br	Silt, Sand				N	10
M410244	20	B	Br	Silt, Sand				N	5
M410245	20	B	Br	Silt				N	5
M410246	25	B	Br	Sand, Pebbles, Slit				N	10
M410247	20	B	Br	Silt, Sand				N	10
M410248	25	B	Br	Silt				N	10
M410249	20	B	Br, Grey	Silt, Sand				N	10

Soil Sample Descriptions

2011

Sample_Num	DepthCm	Soil_Horizon	Color	Texture_1	Texture_2	Texture_3	Texture_4	Slope_ Direction	Slope_ Degrees
M410250	20	B	Br	Silt, Sand				N	10
M410252	20	B	Br	Silt				NW	10
M410253	25	B	Br	Silt				NW	10
M410254	20	B	Br	Silt, Sand				NW	5
M410255	25	B	Br, Blk	Org, Clay				N	5
M410256	30	B	Br	Silt, Sand				NW	10
M410257	25	B	Br	Silt, Sand				NW	15
M410258	20	B	Br	Silt Pebbles				NW	10
M410259	25	B	Br	Silt, Sand				NW	15
M410260	20	B	Br	Clay, Silt				NW	10
M410261	30	B	Grey	Clay				NW	10
M410262	15	B	Br, Grey	Silt				NW	10
M410263	15	B	Br	Silt				NW	15
M410264	25	B	Grey	Clay				Nw	5
M410265	25	B	Blk	Org, Clay				NW	10
M410266	30	B	Br	Silt				NW	15
M410267	10	B	Br	Silt				NW	20
M410268	25	B	Br	Silt				W	20
M410269	10	B	Br	Silt				W	20
M410270	15	B	Br	Silt				W	20
M410272	10	B	Br	Silt				W	15
M410273	15	B	Br	Silt				W	15
M410274	25	B	Br, Gret	Silt				NW	15
M410275	15	B	Br, Grey	Clay, Silt				NW	10
M410276	15	B	Br, Grey	Clay, Silt				NW	10
M410277	20	B	Br	Silt, Sand				NW	10
M410278	20	B	Br	Silt, Sand				NW	10
M410279	15	B	Br	Silt				W	5
M410280	25	B	Br	Silt				SW	5
M410281	10	B	Br	Silt				SW	5
M410282	15	B	Br	Silt				SW	5
M410283	20	B	Br	Silt, Sand				SW	5

Soil Sample Descriptions

2011

Sample_Num	DepthCm	Soil_Horizon	Color	Texture_1	Texture_2	Texture_3	Texture_4	Slope_ Direction	Slope_ Degrees
M410284	15	B	Br	Silt				SW	5
M410285	15	B	Br, Grey	Clay, Silt				SW	5
M410286	15	B	Br, Grey	Clay, Silt				SW	5
M410287	20	B	Br, Black	Org, Silt				SW	5
M410288	20	B	Br	Sand				SE	10
M410289	5	B	Br	Silt				N	5
M410291									
M410292	10	B	Br	Silt				E	5
M410293	15	B	Br	Silt, Sand				NE	5
M410294	25	B	Br	Silt, Sand				N	5
M410295	30	B	Br	Org, Silt, Sand				N	5
M410296	15	B	Br	Silt, Sand				N	5
M410297	25	B	Br	Silt, Sand				N	5
M410298	20	B	Br	Silt				N	5
M410299	20	B	Br	Silt, Sand				N	5
M410300	25	B	Br	Silt				N	5
M410301	20	B	Br	Silt				N	5
M410302	30	B	Br	Silt				N	5
M410303	15	B	Br	Silt				N	5
M410304	20	B	Grey	Clay				N	5
M410305	25	B	Br, Grey	Clay				N	5
M410306	25	B	Br	Silt, Sand				N	5
M410307	25	B	Br, Grey	Silt, Sand				N	5
M410308	15	B	Br	Silt				N	5
M410309	15	B	Br	Silt, Sand				NE	5
M410310	15	B	Br, Grey	Silt Sand				N	5
M410312	10	B	Br	Silt, Sand				N	5
M410313	15	B	Br	Silt, Sand				N	5
M410314	15	B	Br	Silt, Sand				N	5
M410315	20	B	Br	Silt, Sand				N	5
M410316	10	B	Br	Silt, Sand				N	5
M410317	15	B	Br	Silt, Sand				N	5

Soil Sample Descriptions

2011

Sample_Num	DepthCm	Soil_Horizon	Color	Texture_1	Texture_2	Texture_3	Texture_4	Slope_ Direction	Slope_ Degrees
M410318	15	B	Br	Silt				N	5
M410319	15	B	Br	Silt, Sand				N	5
M410320	20	B	Br	Silt, Sand				N	5
M410321	20	B	Br	Silt, Sand				N	5
M410322	25	B	Br	Silt, Sand				NW	5
M410323	20	B	Br	Silt, Sand				NW	5
M410324	20	B	Br	Silt,Sand				NW	5
M410325	20	B	Br	Silt, Sand				NW	5
M410326	20	B	Br	Silt, Sand				NW	10
M410327	15	B	Br	Silt, Sand				W	10
M410328	15	B	Br	Silt, Sand				W	10
M410329	15	B	Br	Silt, Sand				W	10
M410330	15	B	Br	Silt, Sand				W	10
M410332	15	B	Br	Silt, Sand				W	10
M410333	25	B	Br	Silt, Sand				W	10
M410334	20	B	Br, Grey	Clay, Silt				W	10
M410335	20	B	Br, Grey	Clay, Silt Sand				W	10
M410336	20	B	Br	Silt, Sand				NW	5
M410337	10	B	Br, Grey	Silt, Pebbles				NE	5
M410338	10	B	Br	Silt				NW	10
M410339	15	B	Br	Silt				NW	10
M410340	20	B	Br	Silt				W	5
M410341	15	B	Br	Silt				NW	10
M410342	15	B	Br, Grey	Silt, Pebbles				NW	10
M410343	20	B	Br	Silt				NW	5
M410344	20	B	Black	Silt				N	5
M410345	15	B	Br	Silt				SW	15
M410346	20	B	Br	Clay, Silt				NW	10
M410347	15	B	Br	Silt				N	10
M410348	20	B	Br	Silt				NW	10
M410349	20	B	Br	Silt				NW	15
M410350	25	B	Br, Grey	Silt, Pebbles				NW	10

Soil Sample Descriptions

2011

Sample_Num	DepthCm	Soil_Horizon	Color	Texture_1	Texture_2	Texture_3	Texture_4	Slope_ Direction	Slope_ Degrees
M410352	15	B	Br	Silt				W	5
M410353	20	B	Br	Silt				SW	5
M410354	15	B	Br	Silt				SW	5
M410355	20	B	Br	Silt, Pebbles				NW	5
M410356	20	B	Br, Grey	Clay, Silt				NW	5
M410357	15	B	Br	Silt, Pebbles				NW	5
M410358	15	B	Br	Silt				E	5
M410359	15	B	Br	Clay, Silt				E	5
M410360	20	B	Grey	Clay				E	5
M410361	20	B	Grey	Clay, Pebbles				NW	5
M410362	40	B	Br	Org, Silt				No Slope	No Slope
M410363	20	B	Br	Silt				No Slope	No Slope
M410364	20	B	Br	Org, Silt				N	5
M410365	10	B	Br	Silt				NW	5
M410366	15	B	Br	Silt				N	5
M410367	20	B	Br	Silt				NW	10
M410368	10	B	Br	Clay, Silt				NW	5
M410369	15	B	Br, Grey	Clay, Silt				NW	10
M410370	20	B	Br	Silt				NW	15
M410372	15	B	Br	Silt, Sand, Pebbles				NW	15
M410373	20	B	Br	Silt				NW	10
M410374	15	B	Br, Grey	Silt				NW	10
M410375	5	B	Br	Silt				NW	5
M410376	20	B	Br	Silt, Pebbles				NW	5
M410377	15	B	Br	Clay, Silt				NW	5
M410378	20	B	Br, Grey	Silt				NW	5
M410379	15	B	Br	Clay, Silt				NW	10
M410380	20	B	Rdbr	Silt				S	5
M410381	20	B	Rdbr	Silt				S	5
M410382	15	B	Br, Blk	Silt, Clay				S	5
M410383	20	B	Br, Grey	Silt, Clay				S	5
M410384	20	B	Br	Silt, Pebbles				S	5

Soil Sample Descriptions

2011

Sample_Num	DepthCm	Soil_Horizon	Color	Texture_1	Texture_2	Texture_3	Texture_4	Slope_ Direction	Slope_ Degrees
M410385	20	B	Br	Silt, Clay				S	5
M410386	25	B	Br, Grey	Silt, Clay				S	5
M410387	35	B	Br, Grey	Clay				S	5
M410388	25	B	Br	Silt				S	5
M410389	25	B	Rdbr	Silt				S	5
M410390	25	B	Rdbr	Silt				S	5
M410392	25	B	Rdbr	Silt				S	5
M410393	25	B	Rdbr	Silt				S	5
M410394	20	B	Rdbr	Silt				S	5
M410395	20	B	Rdbr	Silt				S	5
M410396	20	B	Br, Grey	Silt				S	5
M410397	20	B	Rdbr	Silt, Pebbles				S	5
M410398	25	B	Br	Silt, Pebbles				S	5
M410399	20	B	Br	Silt, Pebbles				S	5
M410400	20	B	Br	Silt				S	5
M410401	15	B	Br	Silt				S	5
M410402	20	B	Br	Silt				S	5
M410403	20	B	Rdbr	Silt				S	5
M410404	20	B	Br	Silt, Clay				S	5
M410405	20	B	Grey	Clay				S	5
M410406	20	B	Br	Silt, Pebbles				E	10
M410407	20	B	Rdbr	Silt, Sand				E	5
M410408	20	B	Br, Grey	Clay, Silt				E	5
M410409	25	B	Br	Silt				E	5
M410410	20	B	Br	Silt				E	10
M410412	20	B	Br	Silt				E	10
M410413	25	B	Rdbr	Silt, Pebbles, Clay				E	10
M410414	25	B	Rdbr	Silt				N	5
M410415	20	B	Br, Grey	Silt				S	5
M410416	20	B	Rdbr	Silt				S	10
M410417	25	B	Br	Silt				NE	5
M410418	25	B	Br, Grey	Silt, Clay				N	5

Soil Sample Descriptions

2011

Sample_Num	DepthCm	Soil_Horizon	Color	Texture_1	Texture_2	Texture_3	Texture_4	Slope_ Direction	Slope_ Degrees
M410419	20	B	Br	Silt, Pebbles				NE	5
M410420	25	B	Br	Silt				N	10
M410421	25	B	Br, Grey	Silt, Clay				NE	10
M410422	20	B	Rdbr	Silt				SW	10
M410423	25	B	Br	Silt, Pebbles				S	10
M410424	25	B	Br	Silt, Pebbles				W	5
M410425	25	B	Rdbr	Silt				S	5
M410426	15	B	Br	Clay, Silt				N	5
M410427	25	B	Br, Grey	Clay, Silt				N	10
M410428	20	B	Br	Clay, Silt				N	5
M410429	30	B	Br, Blk	Org, Silt				NW	5
M410430	15	B	Br	Silt, Pebbles				NW	5
M410432	20	B	Br	Silt				NW	10
M410433	20	B	Br	Silt, Clay, Pebbles				NW	10
M410434	15	B	Br, Blk	Silt, Clay				NW	5
M410435	25	B	Br	Clay				NW	5
M410436	20	B	Grey, Blk	Silt, Clay				NW	5
M410437	15	B	Br	Silt, Sand, Pebbles				NW	10
M410438	20	B	Br, Grey	Silt, Sand				NW	5
M410439	20	B	Br, Grey	Clay, Silt				NW	5
M410440	25	B	Blk	Clay				NW	5
M410441	20	B	Grey	Clay				NW	10
M410442	15	B	Br, Grey	Silt, Pebbles				NW	5
M410443	20	B	Br	Silt				NW	5
M410444	20	B	Br, Grey	Silt, Sand				NW	5
M410445	25	B	Br	Silt, Sand, Pebbles				N	5
M410446	20	B	Br	Silt				N	5
M410447	15	B	Br, Grey	Clay, Silt				N	5
M410448	15	B	Grey	Clay				N	5
M410449	20	B	Br, Blk	Clay				N	5
M410450		B	Br	Silt				N	5
M410451	15	B	Br	Clay, Silt				NE	5

Soil Sample Descriptions

2011

Sample_Num	DepthCm	Soil_Horizon	Color	Texture_1	Texture_2	Texture_3	Texture_4	Slope_ Direction	Slope_ Degrees
M410452	6	B	Br	Clay, Silt				W	5
M410453	20	B	Br	Clay, Silt				NE	20
M410454	35	B	Br, Grey	Clay, Sand				NE	25
M410455	30	B	Or, Br	Clay, Sand				E	30
M410456	15	B	Br	Sand				E	35
M410457	12	B	Or, Br	Silt				E	15
M410458	20	B	Br	Silt				E	5
M410459	20	B	Or, Br	Silt				NW	10
M410460	25	B	Br	Silt				NW	10
M410461	18	B	RdBr	Silt				NE	10
M410462	15	B	Br	Silt				N	15
M410463	15	B	Br	Silt				N	10
M410464	25	B	Br, Grey	Clay, Silt				N	5
M410465	20	B	Grey	Clay, Silt				NE	20
M410466	20	B	Br, Grey	Sand, Pebbles				NE	20
M410467	5	B	Br	Silt				W	35
M410468	15	B	Br	Silt				NW	15
M410469	20	B	Br	Silt				NW	20
M410470	15	B	Br	Silt				Nw	15
M410471	15	B	Br	Silt				NW	10
M410472	5	B	Br	Silt				N	10
M410473	20	B	Br	Silt, sand				E	35
M410474	10	B	Br	Silt				E	35
M410475	40	B	Br, Grey	Clay				E	15
M410476	30	B	Br, Grey	Silt				N	10
M410477	30	B	Br, Grey	Clay, Silt				N	5
M410478	15	B	Br	Silt				W	20
M410479	5	B	Br	Silt				W	25
M410480	10	B	BR	Org, Silt, Sand				W	35
M410481	10	B	Br	Silt				W	35
M410482	25	B	Br	Silt				W	35
M410483	5	B	Br, Grey	Sand, Silt				W	35

Soil Sample Descriptions

2011

Sample_Num	DepthCm	Soil_Horizon	Color	Texture_1	Texture_2	Texture_3	Texture_4	Slope_ Direction	Slope_ Degrees
M410484	5	B	Br, Grey	Silt				W	35
M410485	10	B	Br	Silt				E	25
M410486	15	B	Br	Clay, Silt				E	15
M410487	8	B	RdBr	Sand, Pebbles				NE	20
M410488	15	B	Br	Silt, Sand, Pebbles				E	25
M410489	10	B	Br	Silt				E	30
M410490	5	B	Br	Silt, Sand				E	35
M410491	20	B	Br, Blk	Silt, Pebbles				E	15
M410492	10	B	Br, Blk	Org, Silt				E	10
M410493	10	B	Br	Silt, Sand				NE	10
M410494	5	B	Br	Silt				NW	5
M410495	10	B	Br, Blk	Silt, Sand				N	10
M410496	15	B	Br	Sand, Pebbles				N	10
M410497	5	B	Br	Sand, Pebbles				NE	10
M410498	10	B	Br	Silt				NE	5
M410499	15	B	Br	Silt, Sand				NE	20
M410500	20	B	Br, Grey	Silt, Sand				NE	10
M410502	20	B	Br	Silt, Pebbles				NW	5
M410503	15	B	Br	Silt, Sand				NW	15
M410504	25	B	Br, Or	Silt				W	15
M410505	15	B	Br, Or	Silt				W	5
M410506	15	B	Br	Silt				NE	10
M410507	30	B	Br	Silt, Sand				N	10
M410508	30	B	Br	Silt				NE	10
M410509	35	B	Br	Silt				N	15
M410510	10	B	Br	Silt				N	10
M410511	10	B	Br	Silt				E	5
M410512	20	B	Br	Silt				N	10
M410513	15	B	Br	Silt				N	15
M410514	25	B	Br	Silt, Pebbles				N	5
M410515	20	B	Br	Silt				N	10
M410516	10	B	Br	Silt				N	10

Soil Sample Descriptions

2011

Sample_Num	DepthCm	Soil_Horizon	Color	Texture_1	Texture_2	Texture_3	Texture_4	Slope_ Direction	Slope_ Degrees
M410517	20	B	Br	Silt				E	10
M410518	20	B	Br	Silt, Clay				E	15
M410519	15	B	Br	Silt				NE	10
M410520	30	B	Br	Silt, Pebbles				NE	15
M410522	25	B	Br	Silt, Pebbles				NE	15
M410523	15	B	Br	Silt				E	15
M410524	20	B	Br	Silt				NW	10
M410525	25	B	Br	Clay, Silt				NE	15
M410526	25	B	Br	Silt, Pebbles				NE	15
M410527	25	B	Br	Silt, Pebbles, Org				NE	10
M410528	15	B	Br	Clay, Silt				E	5
M410529	20	B	Br	Clay, Silt				NE	5
M410530	15	B	Br	Clay, Silt				NE	10
M410531	25	B	Br	Silt				N	10
M410532	15	B	Br	Silt				N	10
M410533	20	B	Br, Grey	Silt				N	10
M410534	20	B	Br	Silt				N	10
M410535	15	B	Br	Silt				N	10
M410536	15	B	Br, Grey	Silt				N	10
M410537	15	B	Br	Silt				NE	15
M410538	20	B	Br, Grey	Silt				E	15
M410539	25	B	Br	Clay, Silt				NE	15
M410540	30	B	Br	Silt				NW	15
M410541	25	B	Br	Silt				SW	25
M410542	15	B	Br, Grey	Silt, Sand				W	20
M410543	15	B	Grey, Black	Silt, Sand				NW	5
M410544	20	B	Grey	Silt				NW	5
M410545	15	B	br	silt/sand				se	5
M410546	15	B	br	silt				none	none
M410547	15	B	br	silt				nw	5
M410548	20	B	br	silt				se	5
M410549	10	B	br/grey	silt/pebbles				nw	5

Soil Sample Descriptions

2011

Sample_Num	DepthCm	Soil_Horizon	Color	Texture_1	Texture_2	Texture_3	Texture_4	Slope_ Direction	Slope_ Degrees
M410550	20	B	grey	silt/pebbles				none	none
M410551	15	B	br	silt				none	none
M410552	10	B	br	silt				nw	5
M410553	10	B	br	silt/pebbles				n	5
M410554	15	B	br	silt				nw	5
M410555	20	B	br	silt				nw	5
M410556	15	B	br	silt				nw	5
M410557	10	B	br	silt				nw	10
M410558	10	B	Br, Grey	Silt				N	5
M410559	10	B	Br	Silt, Pebbles				N	10
M410560	20	B	Grey, Black	Clay, Silt				N	5
M410562	15	B	Br	Silt				NW	5
M410563	15	B	Br, Grey	Clay, Silt				N	5
M410564	20	B	Br, Grey	Clay, Silt				N	5
M410565	25	B	Br, Grey	Clay, Silt				W	5
M410566	25	B	Br, Black	Clay, Silt				W	5
M410567	15	B	Grey, Black	Clay, Silt				N	5
M410568	20	B	Br, Grey	Silt, Clay				NW	5
M410569	15	B	Br, Black	Clay, Silt				N	5
M410570	10	B	Br	Silt				N	5
M410571	15	B	Br, Grey	Clay, Silt				NW	5
M410572	20	B	Grey	Clay, Silt				N	5
M410573	10	B	Br	Silt, Sand				NW	5
M410574	15	B	Br, Grey	Silt				W	5
M410575	10	B	Grey, Black	Silt				W	5
M410576	15	B	Br	Silt, Pebbles				NE	30
M410577	30	B	Br	Silt				W	25
M410578	30	B	RdBr	Silt, Pebbles				W	35
M410579	20	B	Br, Grey	Silt				W	35
M410580	20	B	Br	Silt				W	30
M410582	30	B	Br' Grey	Silt				W	20
M410583	30	B	Grey	Silt				N	10

Soil Sample Descriptions

2011

Sample_Num	DepthCm	Soil_Horizon	Color	Texture_1	Texture_2	Texture_3	Texture_4	Slope_ Direction	Slope_ Degrees
M410584	30	B	Br	Silt				W	10
M410585	30	B	Br	Silt				W	10
M410586	30	B	Br	Silt				W	20
M410587	30	B	Br	Silt				W	25
M410588	15	B	Br	Silt				N	15
M410589	10	B	Br	Silt				N	15
M410590	5	B	Br	Silt				NE	15
M410592	15	B	Br	Silt				NE	10
M410593	10	B	Br	Silt				SE	10
M410594	5	B	Br	Silt				NE	15
M410595	5	B	Br	Silt				NE	15
M410596	5	B	Br	Silt				SE	15
M410597	10	B	Br	Silt				SE	15
M410598	15	B	Br	Silt				SE	15
M410599	10	B	Br	Silt				E	10
M410600	5	B	Br	Silt				N	20
M410602	15	B	rdbr	silt/sand/pebls				none	none
M410603	15	B	grey	sand				nine	none
M410604	20	B	rdbr	silt				w	15
M410605	20	B	rdbr	silt				none	none
M410606	20	B	br/grey	silt/sand				none	none
M410607	15	B	rdbr	silt/pebbles				n	10
M410608	20	B	rdbr	silt				n	5
M410609	30	B	rdbr	silt				none	none
M410610	20	B	br/grey	silt/pebbles				none	none
M410611	30	B	rdbr	silt/pebbles				none	none
M410612	15	B	rdbr	silt/pebbles				none	none
M410613	20	B	rdbr	silt				ne	10
M410614	15	B	br/grey	silt/pebbles				nw	5
M410615	20	B	br/grey	clay/silt				nw	5
M410616	10	B	br	silt				nw	5
M410617	15	B	br	silt				nw	5

Soil Sample Descriptions

2011

Sample_Num	DepthCm	Soil_Horizon	Color	Texture_1	Texture_2	Texture_3	Texture_4	Slope_ Direction	Slope_ Degrees
M410618	15	B	br	silt				nw	5
M410619	20	B	br	org/silt				nw	5
M410620	15	B	br/grey	clay/silt				nw	5
M410622	20	B	br	silt				nw	5
M410623	15	B	br	silt				nw	5
M410624	15	B	br	silt				nw	5
M410625	15	B	br/grey	silt				nw	5
M410626	15	B	br/grey	clay/silt				nw	5
M410627	20	B	br/black	silt				nw	5
M410628	15	B	br	silt				nw	5
M410629	20	B	br	silt				nw	5
M410630	20	B	br	silt				nw	5
M410631	15	B	br/black	silt/pebbles				nw	5
M410632	15	B	br/black	silt				nw	5
M410633	20	B	br/black	clay/silt				nw	5
M410634	25	B	br/black	clay/silt				nw	5
M410635	20	B	br/black	clay/silt				nw	5
M410636	20	B	br/black	clay/silt				nw	5
M410637	15	B	br/grey	clay/silt				nw	5
M410638	15	B	Br, Grey	Clay, Silt				NW	5
M410639	10	B	Br	Silt				N	5
M410640	20	B	Br	Silt				N	5
M410642	15	B	Br, Grey	Silt				N	5
M410643	20	B	Br	Silt				N	5
M410644	15	B	Br	Silt, Pebbles				N	5
M410645	20	B	Br	Silt				W	5
M410646	15	B	Br	Silt				No Slope	No Slope
M410647	15	B	Br	Silt				No Slope	No Slope
M410648	20	B	Br	Silt				NW	5
M410649	15	B	Br, Grey	Silt				N	5
M410650	15	B	Br	Silt				N	5
M410651	20	B	Grey	Clay, Silt				N	5

Soil Sample Descriptions

2011

Sample_Num	DepthCm	Soil_Horizon	Color	Texture_1	Texture_2	Texture_3	Texture_4	Slope_ Direction	Slope_ Degrees
M410652	25	B	Black	Clay, Silt, Pebbles				N	5
M410653	25	B	Grey, Black	Org, Clay				N	5
M410654	20	B	Black	Org, Clay				NW	5
M410655	20	B	Black	No Information				NW	5
M410656	15	B	Br	Silt, Pebbles				NW	5
M410657	10	B	Br, Grey	Silt				N	5
M410658	15	B	Br, Grey	Silt				NE	5
M410659	20	B	Br, Grey	Silt				W	5
M410660	15	B	Br	Silt				W	5
M410661	15	B	Br	Silt				NW	5
M410662	20	B	Br, Grey	Silt, Pebbles				NW	5
M410663	15	B	Br, Grey	Clay, Silt				NW	5
M410664	20	B	Br, Grey	Silt				NW	5
M410665	15	B	Br, Grey	Clay, Silt				NW	5
M410666	20	B	Br	Silt, Pebbles				NW	5
M410667	15	B	Br, Grey	Clay, Silt				S	5
M410668	20	B	Br	Silt, Pebbles				W	5
M410669	15	B	Br	Silt				SW	5
M410670	10	B	Br	Silt				SW	5
M410671	10	B	Br	Silt				SW	5
M410672	10	B	Br	Silt				SW	5
M410673	10	B	Br	Silt				SW	5
M410674	10	B	Br	Silt				SW	5
M410675	15	B	Br	Silt				SW	5
M410676	15	B	Br	Silt				W	10
M410677	20	B	Grey	Clay, Silt				N	5
M410678	15	B	Grey	Silt				N	5
M410679	15	B	Grey, Black	Org, Silt				N	5
M410680	25	B	Br, Grey	Silt, Sand				NW	5
M410682	20	B	Grey	Silt, Sand				N	5
M410683	15	B	Grey, Black	Org, Silt				N	5
M410684	20	B	Grey, Black	Clay, Silt				N	5

Soil Sample Descriptions

2011

Sample_Num	DepthCm	Soil_Horizon	Color	Texture_1	Texture_2	Texture_3	Texture_4	Slope_ Direction	Slope_ Degrees
M410685	15	B	Br	Silt				NE	5
M410686	15	B	Br	Silt				NE	5
M410687	15	B	Br, Grey	Silt				N	5
M410688	20	B	Br, Grey	Silt				N	5
M410689	15	B	Black	Org, Silt				N	5
M410690	20	B	Grey	Silt				NE	5
M410691	15	B	Br, Grey	Silt, Sand				NW	5
M410692	20	B	Br	Silt				NW	5
M410693	15	B	Grey	Silt, Sand				NW	5
M410694	20	B	Br, Black	Org, Silt				NW	5
M410695	10	B	Br	Silt				NW	5
M410696	23	B	Br, Grey	Silt, Sand				NW	5
M410697	15	B	Grey	Clay, Silt				NE	5
M410698	15	B	Br, Grey	Clay, Silt				NE	5
M410699	15	B	Br	Clay, Silt, Sand				NW	5
M410700	25	B	br	silt				nw	5
M410702	15	B	br/grey	sand/pebbles				nw	5
M410703	20	B	br/grey	silt/sand				nw	5
M410704	40	B	br/grey	silt/sand				nw	5
M410705	20	B	br	clay/silt				nw	5
M410706	20	B	br	silt				w	5
M410707	20	B	br	silt				w	5
M410708	20	B	br	silt				nw	5
M410709	10	B	br	silt				nw	5
M410710	15	B	br	silt				w	5
M410711	20	B	br	silt				w	5
M410712	20	B	br/grey	silt/sand/pebls				w	5
M410713	20	B	br	silt				n	5
M410714	15	B	grey/blk	silt				n	5
M410715	20	B	br	clay/silt				n	5
M410716	20	B	br	silt				n	5
M410717	15	B	br	clay/silt				n	5

Soil Sample Descriptions

2011

Sample_Num	DepthCm	Soil_Horizon	Color	Texture_1	Texture_2	Texture_3	Texture_4	Slope_ Direction	Slope_ Degrees
M410718	15	B	Br, Grey	Silt				SW	5
M410719	15	B	Br	Silt				SW	5
M410720	15	B	Br	Silt				S	10
M410722	20	B	Br	Silt				E	10
M410723	35	B	Br	Sand				E	10
M410724	20	B	Br	Silt, Sand				SE	5
M410725	20	B	Br	Silt, Sand				SE	10
M410726	10	B	Br	Silt				N	5
M410727	10	B	Br	Silt, Clay				N	5
M410728	10	B	Br	Silt				N	5
M410729	15	B	Br	Silt				W	10
M410730	10	B	Br	Silt				W	15
M410731	15	B	Br	Silt				W	15
M410732	15	B	Br	Silt				W	10
M410733	15	B	Br	Silt, Pebbles				W	10
M410734	15	B	Br	Silt				NE	10
M410735	10	B	Br	Silt				Ne	10
M410736	15	B	Br	Silt				W	20
M410737	15	B	Br	Silt, Sand				NW	20
M410738	15	B	Br	Silt				NW	15
M410739	15	B	Br	Silt				S	5
M410740	10	B	Br	Silt				S	15
M410742	5	B	Br	Silt				SE	10
M410743	10	B	Br	Silt				SE	5
M410744	10	B	Br	Silt				S	35
M410745	5	B	Br	Sand				N	15
M410746	10	B	Br	Silt				No Data	No Data
M410747	10	B	Br	Silt				W	30
M410748	10	B	Br	Silt				S	20
M410749	10	B	Br	Silt				SE	No Data
M410750	10	B	Br	Sand, Pebbles				S	15
M410751	15	B	Br	Silt				E	5

Soil Sample Descriptions

2011

Sample_Num	DepthCm	Soil_Horizon	Color	Texture_1	Texture_2	Texture_3	Texture_4	Slope_ Direction	Slope_ Degrees
M410752	15	B	Br	Sand				N	5
M410753	15	B	Br	Silt				N	5
M410754	10	Ah	Grey	Clay, Sand				N	5
M410755	25	B	Br	Silt, Sand				N	15
M410756	15	B	Br	Sand				NE	20
M410757	15	Ah	Grey	Sand, Clay				SW	25
M410758	15	B	Br	Silt, Sand				W	15
M410759	10	B	Br	Silt				N	10
M410760	10	No Data	Br	Silt				N	10
M410762	15	B	Br	Silt				N	10
M410763	10	B	Br	Silt				N	5
M410764	20	B	Br	Silt				N	5
M410765	10	B	Br	Silt				N	5
M410766	10	B	Br	Silt				W	5
M410767	15	B	Br	Silt				W	25
M410768	30	B	Br	Silt				SW	10
M410769	20	B	Br	Silt				SW	10
M410770	15	B	Br	Silt				SW	10
M410771	15	B	Br	Silt				N	10
M410772	10	B	Br	Silt				N	10
M410773	10	B	Br	Silt				N	10
M410774	10	B	Br	Silt				N	10
M410775	10	B	Br	Silt				N	5
M410776	15	B	Br	Silt				SE	20
M410777	10	B	Br	Silt				S	10
M410778	5	B	Br	Silt				N	10
M410779	10	B	Br	Silt				E	5
M410780	10	B	Br	Silt, Sand				E	15
M410782	10	B	Br	Sand				NE	15
M410783	5	B	Br	Silt				NE	5
M410784	15	B	Br	Silt, Pebbles				NE	10
M410785	15	B	Br	Silt, Pebbles				NW	10

Soil Sample Descriptions

2011

Sample_Num	DepthCm	Soil_Horizon	Color	Texture_1	Texture_2	Texture_3	Texture_4	Slope_ Direction	Slope_ Degrees
M410786	10	B	Br	Silt				NW	10
M410787	20	B	Br	Silt				N	5
M410788	15	B	Br	Silt				W	15
M410789	15	B	Br	Silt				N	15
M410790	15	B	Br	Silt, Pebbles				NW	10
M410791	15	B	Br	Silt				NW	15
M410792	15	B	Br	Silt				NW	10
M410793	15	B	Br	Silt				NW	5
M410794	10	B	Br	Silt				NW	5
M410795	20	B	Br	Silt				NW	10
M410796	15	B	Br	Silt				NW	15
M410797	10	B	Br	Silt, Pebbles				NW	10
M410798	15	B	Br, Blk	Silt				NW	10
M410799	20	B	Br	Silt				W	10
M410800	15	B	Br	Silt, Pebbles				W	10
M410802	20	B	Br	Silt, Pebbles				W	15
M410803	20	B	Br	Silt, Pebbles				SW	30
M410804	25	B	Br, Grey	Silt, Pebbles, Clay				SW	15
M410805	20	B	Br	Silt				S	5
M410806	20	B	Br	Silt				W	20
M410807	15	B	Br	Silt, Pebbles				W	10
M410808	20	B	Br	Silt				NE	15
M410809	15	B	Br	Silt				NW	10
M410810	10	B	Br	Silt				NW	10
M410811	10	B	Br	Silt				No Data	No Data
M410812	25	B	Br, Blk	Silt, Org				NW	10
M410813	20	B	Br	Silt, Pebbles				N	10
M410814	25	B	Br	Silt, Pebbles				N	10
M410815	20	B	Br	Silt, Pebbles				N	5
M410816	15	B	Br	Silt				N	10
M410817	20	B	Br	Silt				N	10
M410818	15	B	Br, Grey	Silt, Clay				N	5

Soil Sample Descriptions

2011

Sample_Num	DepthCm	Soil_Horizon	Color	Texture_1	Texture_2	Texture_3	Texture_4	Slope_ Direction	Slope_ Degrees
M410819	20	B	Br	Silt				N	10
M410820	20	B	Br	Silt, Pebbles				N	5
M410822	20	B	Br	Silt, Clay				NE	5
M410823	15	B	Br	Silt, Pebbles				N	5
M410824	20	B	Br	Silt				N	5
M410825	20	B	Br, Grey	Silt, Sand				SW	5
M410826	20	B	Br	Silt				SW	20
M410827	15	B	Br	Silt, Pebbles				SW	15
M410828	20	B	Br	Silt, Pebbles				SE	35
M410829	10	B	Br	Silt				N	15
M410830	10	B	Br	Silt				N	20
M410831	15	B	Br	Silt				N	20
M410832	10	B	Br	Silt				N	20
M410833	10	B	Br	Silt				N	20
M410834	15	B	Br	Silt				E	10
M410835	10	B	Br	Silt, Pebbles				NE	15
M410836	15	B	Br	Silt				E	10
M410837	20	B	Br	Silt				NE	10
M410838	10	B	Br	Silt				E	5
M410839	15	B	Br	Silt, Clay				E	5
M410841	15	B	Br	Silt, Pebbles				E	5
M410842	20	B	Br, Grey	Silt				E	10
M410843	15	B	Br	Silt				E	5
M410844	15	B	Br	Silt				SE	No Data
M410845	20	B	Br, Grey	Silt				E	10
M410846	10	B	Br	Silt				E	10
M410847	15	B	Br, Blk	Silt				E	5
M410848	20	B	Br	Silt, Sand				E	20
M410849	15	B	Br	Silt				NE	25
M410850	20	B	Br	Silt				E	15
M410851	20	B	Br	Silt				E	10
M410852	15	B	Br	Silt				N	10

Soil Sample Descriptions

2011

Sample_Num	DepthCm	Soil_Horizon	Color	Texture_1	Texture_2	Texture_3	Texture_4	Slope_ Direction	Slope_ Degrees
M410853	25	B	Br, Blk	Silt, Org				N	10
M410854	15	B	Br, Blk	Silt, Clay				N	10
M410855	20	B	Br	Silt				N	10
M410856	15	B	Br	Silt, Pebbles				NE	5
M410857	30	B	Br, Blk	Silt, Clay, Org				S	10
M410858	20	B	Br	Silt				S	5
M410859	15	B	Br	Sand				N	10
M410860	25	B	Br	Silt, Pebbles				N	10
M410862	10	B	Br	Silt, Pebbles				NE	25
M410902	35	B	Rdbr	Silt				N	25
M410903	10	B	Br	Silt				W	20
M410904	10	B	Br, Grey	Silt				W	15
M410905	10	B	Br	Silt				SW	15
M410906	25	B	Br	Silt				W	20
M410907	15	B	Br	Silt				N	5
M410908	20	B	Br	Silt				N	5
M410909	20	B	Br	Silt , Sand				N	10
M410910	20	B	Br	Silt				N	10
M410912	20	B	Br	Silt, Sand				N	25
M410913	25	B	Br, Grey	Clay, Silt, Sand				N	15
M410914	25	B	Br	Silt				N	15
M410915	20	B	Br	Silt				NE	10
M410916	30	B	Br	Silt, Sand				NE	30
M410917	20	B	Br	Silt, Sand				NE	25
M410918	30	B	Br	Silt, Pebbles				NE	35
M410919	10	B	Br	Silt				NE	35
M410920	15	B	Br	Silt				NW	20
M410921	20	B	Br	Silt				NW	20
M410922	15	B	Br	Silt				NW	20
M410923	35	B	Br	Silt				NW	15
M410924	5	B	Br, Grey	Silt, Pebbles				NE	35
M410925	20	B	Br	Silt				NE	30

Soil Sample Descriptions

2011

Sample_Num	DepthCm	Soil_Horizon	Color	Texture_1	Texture_2	Texture_3	Texture_4	Slope_ Direction	Slope_ Degrees
M410926	25	B	Br	Silt, Pebbles				E	30
M410927	30	B	Br	Silt, Pebbles				E	30
M410928	25	B	Br	Silt				NE	10
M410929	25	B	Br	Sitl				NE	5
M410930	35	B	Br	Silt, Pebbles				NE	15
M410931	30	B	Br	Silt, Pebbles, Org				N	15
M410932	15	B	Br	Silt, Pebbles				N	15
M410933	15	B	Br	Silt, Pebbles				N	15
M410934	20	B	Br	Silt, Pebbles, Org				NNW	20
M410935	25	B	Br	Silt				NW	15
M410936	25	B	Br	Silt				NW	20
M410937	30	B	Br	Silt, Pebbles				W	25
M410938	30	B	Br	Silt				W	30
M410939	20	B	Br	Silt				W	30
M410940	25	B	Br	Silt, Pebbles				W	30
M410942	30	B	Br	Silt				W	15
M410943	35	B	Br	Silt				W	10
M410944	40	B	Br	Silt				NE	5
M410945	30	B	Br	Silt				NE	15
M410951	10	B	Br	Silt				S	5
M410952	10	B	Br	Silt				S	5
M410953	10	B	Br	Silt				S	5
M410954	30	B	Br	Silt, Pebbles, Sand				NE	35
M410955	15	B	Br	Silt, Sand				NE	No Data
M410956	10	B	Br	Silt				S	10
M410957	5	B	Br	Silt				S	10
M410958	5	B	Br	Silt				E	10
M410959	10	B	Br	Silt				S	5
M410960	10	B	Br	Silt				SE	5
M410962	15	B	Br	Silt				SE	5
M410963	10	B	Br	Silt				E	5
M410964	15	B	Br	Sand				NE	5

Soil Sample Descriptions

2011

Sample_Num	DepthCm	Soil_Horizon	Color	Texture_1	Texture_2	Texture_3	Texture_4	Slope_ Direction	Slope_ Degrees
M410965	10	B	Br	Silt, Sand				NE	5
M410966	15	B	Br	Silt, Sand				SW	5
M410967	10	B	Br	Silt, Sand				SW	5
M410968	5	B	Br	Silt				NW	No Data
M410969	10	B	Br	Silt				E	5
M410970	10	B	Br	Silt, Sand, Pebbles				E	5
M410971	10	B	Br	Silt				SE	5
M410972	15	B	Br	Silt, Sand, Pebbles				NE	10
M410973	5	B	Br	Silt, Sand				N	5
M410974	10	B	Br	Silt, Sand				NE	25
M410975	15	B	Br	Silt				NW	10
M410976	10	B	Br	Silt				SE	5
M410977	5	B	Br	Silt, Sand				E	5
M410978	5	B	Br	Silt				S	5
M410979	5	B	Br	Silt, Sand				NE	5
M410980	10	B	Br	Silt				N	5
M410982	5	B	Br	Silt, Sand				E	5
M410983	5	B	Br	Silt				E	10
M410984	10	B	Br	Silt				E	5
M410985	15	B	Br	Silt				N	5
M410986	15	B	Br	Silt				No Data	No Data
M410987	10	B	Br	Silt				SE	15
M410988	15	B	Br	Silt				SE	15
M410989	10	B	Br	Silt				NW	5
M410990	5	B	Br	Silt, Sand				NE	No Data
M410991	5	B	Br	Silt				No Data	No Data

Soil Sample Descriptions

2011

Sample_Num	Vegetation	Comments
L643001	Brush, Trees	364818, 6132639
L643002	Brush, Trees	
L643003		
L643004	Brush, Trees	
L643005	Brush, Trees	
L643006		364333, 6132570
L643007		
L643008		
L643009		
L643010		
L643011	Brush, Trees	
L643012		
L643013	Brush, Trees	363629, 6132468
L643014		363530, 6132455
L643015		
L643016		
L643017	Brush, Trees	
L643018		
L643019		
L643020		
L643021		362815, 6132350
L643022		
L643023		
L643024		
L643025		
L643026		362314, 6132277
L643027	Brush, Trees	362204, 6132259
L643028		
L643029		
L643030		361921, 6132218
L643031		
L643032	Brush, Trees	

Soil Sample Descriptions
2011

Sample_Num	Vegetation	Comments
L643033		
L643034		
L643035	Brush, Trees	364673, 6130914
L643036		
L643037		
L643038		
L643039		364261
L643040	Brush, Trees	364261, 6130855
L643041		
L643042		
L643043		
L643044		
L643045		
L643046		
L643047		
L643048		
L643049		
L643050	Brush, Trees	363260, 6130705
L643051	Brush, Trees	
L643052	Brush, Trees	
L643053	Brush, Trees	
L643054	Brush, Trees	363297, 6131136
L643055	Brush, Trees	
L643056	Brush, Trees	
L643057	Brush, Trees	
L643058	Talus, Trees	
L643059	Brush, Trees	362802, 6131064
L643061	Brush, Trees	
L643062	Brush, Trees	
L643063	Brush, Trees	
L643064	Talus, Trees	
L643065	Talus, Trees	

Soil Sample Descriptions

2011

Sample_Num	Vegetation	Comments
L643066	Talus, Trees	
L643067	Talus, Trees	
L643068	Talus, Trees	
L643069	Brush, Trees	
L643070	Brush, Trees	
L643071	Brush, Trees	
L643072	Brush, Trees	
L643073	Brush, Trees	
L643074	Brush, Trees	
L643075	Brush, Trees	
L643076	Brush, Trees	
L643077	Brush, Trees	
L643078	Brush, Trees	
L643079	Brush, Trees	
L643081	Brush, Trees	
L643082	Brush, Trees	
L643083	Brush, Trees	
L643084	Brush, Trees	336121, 6148220
L643085	Brush, Trees	
L643086	Brush, Trees	
L643087	Brush, Trees	
L643088	Brush, Trees	
L643089	Brush, Trees	
L643090	Brush, Trees	356670, 6148550
L643091	Brush, Trees	
L643092	Brush, Trees	
L643093	Brush, Trees	
L643094	Brush, Trees	
L643095	Brush, Trees	
L643096	Brush, Talus	
L643097	Brush, Talus	
L643098	Brush, Trees	

Soil Sample Descriptions

2011

Sample_Num	Vegetation	Comments
L643099	Brush, Trees	
L643101	Brush, Trees	364869, 6132220
L643102	Brush, Trees	
L643103	Brush, Trees	
L643104	Brush, Trees	
L643105	Brush, Trees	
L643106	Brush, Trees	
L643107	Brush, Trees	364266, 6132133
L643108	Brush, Trees	
L643109	Brush, Trees	
L643110	Brush, Trees	
L643111	Brush, Trees	
L643112	Brush, Trees	
L643113	Brush, Trees	363685, 6132048
L643114	Brush, Trees	
L643115	Brush, Trees	
L643116	Brush, Trees	363386, 6132005
L643117	Brush, Trees	
L643118	Brush, Trees	
L643119	Brush, Trees	
L643120	Brush, Trees	
L643121	Alpine, Trees	
L643122	Brush, Trees	
L643123	Brush, Trees	
L643124	Brush, Trees	
L643125	Brush, Trees	
L643126	Brush, Trees	
L643127	Brush, Trees	
L643128	Brush, Trees	
L643129	Brush, Trees	
L643130	Brush, Trees	
L643131	Brush, Trees	

Soil Sample Descriptions

2011

Sample_Num	Vegetation	Comments
L643132	Brush, Trees	
L643133	Brush, Trees	
L643134	Alpine, Trees	
L643135		
L643136	Brush, Trees	364983, 6131380
L643137	Brush, Trees	
L643138	Brush, Trees	
L643139	Brush, Trees	
L643141	Brush, Trees	
L643142	Brush, Trees	364486, 6131308
L643143	Brush, Trees	
L643144	Brush, Trees	
L643145	Brush, Trees	
L643146	Brush, Trees	
L643147	Brush, Trees	
L643148	Brush, Trees	363889, 6131222
L643149	Brush, Trees	363793, 6131206
L643150	Brush, Trees	
L643151	Brush, Trees	364490, 6131800
L643152	Brush, Trees	
L643153	Brush, Trees	
L643154	Brush, Trees	
L643155	Brush, Trees	
L643156	Brush, Trees	364440, 6131800
L643158	Brush, Trees	362040, 6131380
L643159	Brush, Trees	
L643160	Brush, Trees	
L643161	Brush, Trees	
L643162	Brush, Trees	
L643163	Brush, Trees	
L643164	Brush, Trees	
L643165	Brush, Trees	

Soil Sample Descriptions

2011

Sample_Num	Vegetation	Comments
L643166	Brush, Trees	
L643167	Brush, Trees	
L643168	Brush, Trees	
L643169	Brush, Trees	
L643170	Brush, Trees	363240, 6131540
L643171	Brush, Trees	
L643172	Brush, Trees	
L643173	Brush, Trees	
L643174	Brush, Trees	
L643176	Brush, Trees	
L643177	Brush, Trees	
L643178	Brush, Trees	
L643180	Brush, Trees	
L643180	Brush, Trees	
L643181	Brush, Trees	
L643182	Brush, Trees	
L643183	Brush, Trees	
L643184	Brush, Trees	
L643185	Brush, Trees	
L643186	Brush, Trees	
L643187	Brush, Grass, Trees	
L643188	Brush, Trees	362200, 6129700
L643189	Brush, Trees	
L643190	Brush, Trees	
L643191	Brush, Trees	
L643192	Brush, Trees	
L643193	Brush, Trees	
L643194	Brush, Trees	
L643196	Brush, Trees	
L643197	Brush, Trees	
L643198	Brush, Trees	
L643199	Brush, Trees	

Soil Sample Descriptions
2011

Sample_Num	Vegetation	Comments
L643200	Brush, Trees	
L643201	Alpine, Brush, Trees	
L643202	Alpine, Brush, Trees	
L643203		BAG DESTROYED
L643204	Brush, Trees	
L643205	Brush, Trees	
L643206	Brush, Trees	
L643207	Brush, Trees	
L643208	Brush, Trees	
L643210	Brush, Trees	
L643211	Brush, Trees	357400, 6147910
L643212	Brush, Trees	357360, 6147380
L643213	Brush, Trees	
L643214	Brush, Trees	
L643215	Brush, Trees	357090, 6147200
L643216	Brush, Trees	370430, 6130770
L643217	Brush, Trees	
L643218	Brush, Trees	
L643219	Brush, Trees	
L643220	Brush, Trees	
L643221	Brush, Trees	Returned from ALS as "not received"
L643222	Brush, Trees	
L643223	Brush, Trees	
L643224	Brush, Trees	
L643225	Brush, Trees	371350, 6130730
L643226	Brush, Trees	
L643227	Brush, Trees	
L643228	Brush, Trees	
L643229	Brush, Trees	
L643230	Brush, Trees	
L643231	Brush, Trees	
L643232	Brush, Trees	

Soil Sample Descriptions

2011

Sample_Num	Vegetation	Comments
L643233	Brush, Trees	372140, 6130720
L643234	Brush, Trees	369040, 6130840
L643235	Brush, Trees	
L643236	Brush, Trees	
L643237	Brush, Trees	
L643238	Grass, Swamp	
L643239	Brush, Trees	
L643240	Brush, Trees	
L643241	Grass, Swamp	
L643242	Grass, Swamp	
L643243	Grass, Swamp	
L643244	Grass, Swamp	
L643245	Grass, Swamp	
L643246	Brush, Grass	370300, 6130780
L643247	Brush, Trees	357520, 614800
L643248	Brush, Trees	
L643249	Brush, Trees	
L643250	Brush, Trees	
L643302	Brush, Trees	
L643303	Brush, Trees	
L643304	Brush, Trees	
L643305	Brush, Trees	
L643306	Brush, Trees	
L643307	Brush, Trees	
L643308	Brush, Trees	
L643309	Brush, Trees	
L643310	Alpine, Brush, Trees	
L643311	Alpine, Brush, Trees	
L643312	Alpine, Brush, Trees	
L643313	Alpine, Brush, Trees	
L643314	Alpine, Brush, Trees	
L643315	Alpine, Brush, Trees	

Soil Sample Descriptions

2011

Sample_Num	Vegetation	Comments
L643316	Alpine, Brush, Trees	
L643317	Alpine, Brush, Trees	
L643318	Alpine, Brush, Trees	
L643319	Alpine, Brush, Trees	
L643320		Erroneously marked as "BLANK"
L643321	Alpine, Brush, Trees	
L643322	Alpine, Brush, Trees	
L643323	Alpine, Brush, Trees	
L643324	Brush, Trees	355630, 6150318
L643325		
L643326		
L643327		
L643328		
L643329		
L643330	Brush, Trees	
L643331		
L643332		
L643333		355041, 6151019
L643334		
L643335		
L643336		
L643337	Brush, Trees	
L643338		
L643339		
L643340	Brush, Trees	354731, 6151650
L643351	Brush, Talus, Trees	
L643352	Brush, Trees	
L643353	Brush, Trees	
L643354	Brush, Trees	
L643355	Brush, Trees	
L643356	Brush, Trees	
L643357	Brush, Trees	

Soil Sample Descriptions

2011

Sample_Num	Vegetation	Comments
L643358		
L643359	Brush, Trees	
L643361	Brush, Trees	
L643362	Brush, Trees	
L643363	Brush, Trees	
L643364	Brush, Trees	
L643365	Brush, Trees	
L643366	Brush, Trees	
L643367	Brush, Trees	
L643368	Brush, Trees	
L643369	Brush, Trees	
L643370	Brush, Trees	
L643371	Brush, Trees	
L643372	Brush, Trees	
L643373	Brush, Trees	
L643374	Brush, Trees	
L643375	Brush, Trees	
L643376	Brush, Trees	
L643377	Brush, Trees	
L643378	Brush, Trees	
L643379	Brush, Trees	
L643381	Brush, Trees	
L643382	Brush, Trees	
L643383	Brush, Trees	
L643384	Brush, Trees	
L643386	Brush, Trees	
L643387	Brush, Trees	
L643388	Brush, Trees	
L643389	Brush, Trees	
L643390	Brush, Trees	
L643391	Alpine, Brush, Trees	
L643392	Alpine, Brush, Trees	

Soil Sample Descriptions

2011

Sample_Num	Vegetation	Comments
L643393	Brush, Trees	
L643394	Brush, Trees	
L643395	Brush, Trees	
L643396	Brush, Trees	
L643397	Brush, Trees	
L643398	Brush, Trees	
L643400	Brush, Trees	
L643401		
L643402		
L643403		
L643405	Brush, Trees	362343, 6130570
L643406		
L643407		
L643408		362160, 6130128
L643409		
L643410		
L643411		
L643412		
L643413		
L643414		
L643415		
L643416		
L643417	Brush, Trees	363050, 6130260
L643418		363157, 6130275
L643419	Brush, Trees	357781, 6140490
L643421	Brush, Trees	
L643422	Alpine, Trees	
L643423		
L643424	Brush, Trees	
L643425	Brush, Trees	
L643426		
L643427		

Soil Sample Descriptions

2011

Sample_Num	Vegetation	Comments
L643428		
L643429		
L643430	Brush, Trees	
L643431	Brush, Trees	358702, 6147090
L643432	Brush, Trees	358790, 6147148
L643433	Swamp, Trees	370400, 6131165
L643434	Brush, Trees	
L643435	Swamp, Trees	
L643436	Swamp, Trees	
L643437	Swamp, Trees	
L643438	Brush, Trees	
L643439	Swamp, Trees	
L643441	Swamp, Trees	
L643442	Brush, Trees	
L643443	Brush, Trees	
L643444		
L643445		
L643446	Brush, Trees	
L643447	Swamp, Trees	
L643448	Swamp, Trees	
L643449		
L643450	Brush, Trees	372102, 6131101
L643451	Brush, Trees	
L643452		
L643456	Brush, Trees	
L643457	Brush, Trees	
L643458	Brush, Trees	
L643459	Brush, Trees	
L643460	Brush, Grass	
L643462	Brush, Trees	
L643463	Brush, Trees	
L643464	Brush, Trees	

Soil Sample Descriptions

2011

Sample_Num	Vegetation	Comments
L643465	Brush, Trees	
L643466	Brush, Talus	
L643467	Brush, Talus	
L643468	Alpine, Talus, Trees	
L643469	Alpine, Talus, Trees	
L643470	Talus, Trees	
L643471	Alpine, Talus	
L643472	Alpine, Talus	
L643473	Alpine, Talus	
L643474	Alpine, Talus	
L643475	Alpine, Talus	
L643476	Alpine, Talus	
L643477	Alpine, Talus	
L643478	Alpine, Talus	
L643479	Alpine, Talus	
L643481	Alpine, Talus	
L643482	Alpine, Talus	
L643483	Alpine, Talus	
L643484	Brush, Talus, Trees	
L643485	Brush, Trees	
L643486	Brush, Trees	367400, 6135540
L643487	Brush, Trees	
L643488	Brush, Trees	
L643489	Brush, Trees	
L643490	Brush, Swamp, Trees	
L643491	Brush, Trees	
L643492	Brush, Trees	367800, 6135540
L643493	Brush, Trees	367710, 6135910
L643494	Brush, Trees	
L643495	Brush, Trees	
L643496	Brush, Trees	
L643497	Brush, Trees	

Soil Sample Descriptions

2011

Sample_Num	Vegetation	Comments
L643498	Brush, Swamp, Trees	
L643499	Brush, Trees	
L643501		358146, 6147325
L643502		
L643503		
L643504		
L643505		
L643506	Brush, Trees	368858, 6132003
L643507		
L643508		
L643509	Brush, Trees	
L643510		
L643511		
L643512		
L643513	Swamp	
L643514	Swamp	
L643515	Swamp	
L643516	Swamp, Trees	
L643517	Swamp	
L643518	Brush, Trees	
L643519	Brush, Trees	
L643521	Brush, Trees	
L643522	Brush, Trees	
L643523		
L643524		
L643525		
L643526		
L643527	Brush, Trees	
L643528		
L643529		
L643530		
L643531		

Soil Sample Descriptions

2011

Sample_Num	Vegetation	Comments
L643532		
L643533		
L643534		
L643535		
L643536		
L643537		
L643538		
L643551	Brush, Trees	367379, 6136710
L643552		
L643553	Brush, Trees	
L643554		
L643555		
L643556	Brush, Swamp, Trees	
L643557	Swamp, Trees	
L643558		
L643559		
L643561		
L643562		
L643563		
L643564	Brush, Trees	366181, 6136758
L643565		
L643566	Swamp, Trees	
L643567		
L643568		
L643569		
L643570	Brush, Trees	
L643571		
L643572		
L643573	Brush, Trees	
L643574		
L643575		
L643576		

Soil Sample Descriptions
2011

Sample_Num	Vegetation	Comments
L643577	Brush, Trees	
L643578		
L643579		
L643580		
L643581		
L643582		
L643583		
L643584		
L643585		
L643586	Brush, Trees	363931, 6136850
L643587	Alpine, Talus	
L643588	Alpine, Talus	
L643589	Alpine, Talus	
L643590	Alpine, Talus	
L643591	Alpine, Talus	
L643592	Alpine, Talus	
L643593	Alpine, Talus, Trees	360120, 6146085
L643594	Alpine, Talus, Trees	
L643595	Alpine, Talus	
L643596	Brush, Trees	
L643597	Brush, Trees	
L643598	Brush, Trees	
L643599	Brush, Trees	
L643600	Brush, Trees	ALS returned no comment or data
L643601	Brush, Trees	372203, 6131097
L643602		
L643603	Brush, Trees	
L643604		
L643605	Brush, Trees	
L643606		
L643607		
L643608	Brush, Trees	372895, 6131068

Soil Sample Descriptions

2011

Sample_Num	Vegetation	Comments
L643609	Brush, Trees	367719, 6131267
L643610	Brush, Trees	
L643611		
L643612	Swamp, Trees	
L643613	Swamp, Trees	
L643614	Swamp, Trees	
L643615	Swamp	
L643616	Brush, Trees	
L643617	Swamp, Trees	
L643618		
L643619	Swamp, Trees	
L643621	Swamp, Trees	368820, 6131228
L643622	Swamp, Trees	368924, 6131223
L643623	Swamp, Trees	
L643624	Swamp, Trees	
L643625	Swamp, Trees	
L643626	Swamp, Trees	
L643627	Swamp, Trees	
L643628		
L643629	Swamp, Trees	
L643630		
L643631		
L643632		
L643633		
L643634		
L643635		370299, 6131170
L643636	Brush, Trees	357814, 6147102
L643637	Brush, Trees	
L643638		
L643639	Brush, Trees	
L643641	Alpine, Brush, Trees	
L643642	Alpine, Brush, Trees	

Soil Sample Descriptions

2011

Sample_Num	Vegetation	Comments
L643643	Alpine, Brush, Trees	
L643644	Alpine, Brush, Trees	
L643645	Alpine, Brush, Trees	
L643646	Alpine, Brush, Trees	
L643647	Alpine, Brush, Trees	
L643648	Alpine, Brush, Trees	
L643649	Alpine, Brush, Trees	
L643650	Brush, Trees	
L643651		
L643652		
L643653		
L643654		
L643655	Brush, Trees	366151, 6133260
L643656		
L643657		
L643658		
L643659		
L643661		
L643662		
L643663	Brush, Trees	
L643664		
L643665		
L643666		
L643667		
L643668		369342, 6133120 (Reference GPS point way off)
L643669		
L643670		
L643671		
L643672		
L643673	Brush, Trees	
L643674		
L643675		

Soil Sample Descriptions

2011

Sample_Num	Vegetation	Comments
L643676		
L643677		
L643678		
L643679		
L643680		
L643681	Brush, Trees	368646, 6133150
L643682		
L643683		
L643684		
L643685		
L643686		
L643687		
L643688		
L643689		
L643690	Brush, Trees	369536, 6133112
L643701	Brush, Trees	
L643702	Brush, Trees	
L643703	Brush, Trees	
L643704	Brush, Trees	
L643705	Brush, Trees	
L643706	Brush, Trees	
L643707	Brush, Trees	
L643708	Brush, Trees	
L643709	Brush, Trees	
L643710	Brush, Trees	
L643711	Brush, Trees	370140, 6131561
L643712	Brush, Trees	
L643713	Brush, Trees	
L643714	Brush, Trees	
L643715	Talus, Trees	
L643716	Brush, Trees	
L643717	Brush, Trees	370739, 6131537

Soil Sample Descriptions
2011

Sample_Num	Vegetation	Comments
L643718	Brush, Trees	
L643719	Brush, Trees	
L643721	Brush, Trees	
L643722	Brush, Trees	
L643723	Brush, Trees	371243, 6131516
L643724	Brush, Trees	371344, 6131512
L643725	Brush, Trees	
L643726	Brush, Trees	
L643727	Brush, Trees	
L643728	Brush, Trees	
L643729	Brush, Trees	
L643730	Brush, Trees	371945, 6131487
L643731	Brush, Trees	
L643732	Brush, Trees	
L643733	Brush, Trees	
L643734	Brush, Trees	
L643735	Brush, Trees	
L643736	Brush, Trees	372548, 6131462
L643737	Brush, Trees	372642, 6131458
L643738	Brush, Trees	
L643739	Brush, Trees	372849, 6131450
L643741	Brush, Trees	367531, 6131670
L643742	Brush, Trees	
L643743	Brush, Trees	
L643744	Brush, Swamp	
L643745	Brush, Swamp	
L643746	Brush, Swamp	
L643747	Brush, Swamp	
L643748	Brush, Trees	
L643749	Swamp, Trees	368330, 6131637
L643750	Brush, Swamp	368425, 6131633
L643751	Brush, Trees	

Soil Sample Descriptions
2011

Sample_Num	Vegetation	Comments
L643752	Brush, Trees	
L643753	Brush, Trees	
L643754	Brush, Trees	
L643755	Brush, Trees	
L643756	Brush, Trees	369032, 6131608
L643757	Brush, Trees	
L643758	Brush, Trees	
L643759	Brush, Trees	
L643761	Brush, Trees	
L643762	Brush, Trees	369532, 6131586
L643763	Brush, Trees	369631, 6131582
L643764	Brush, Trees	
L643765	Brush, Trees	
L643766	Brush, Trees	
L643767	Brush, Trees	370033, 6131565
L643768	Brush, Trees	
L643769	Brush, Trees	
L643770	Brush, Trees	
L643771	Brush, Trees	368817, 6132379
L643772	Brush, Trees	
L643773	Brush, Trees	
L643774	Brush, Trees	
L643775	Brush, Trees	
L643776	Brush, Trees	
L643777	Brush, Trees	
L643778	Brush, Trees	368219, 6132405
L643779	Brush, Trees	
L643781	Brush, Trees	
L643782	Swamp, Trees	
L643783	Brush, Trees	
L643784	Brush, Trees	367727, 6132426
L643785	Brush, Trees	367623, 6132430

Soil Sample Descriptions

2011

Sample_Num	Vegetation	Comments
L643786	Brush, Trees	
L643787	Brush, Trees	
L643788	Brush, Trees	
L643789	Brush, Trees	
L643790	Brush, Trees	
L643791	Brush, Trees	367018, 6132457
L643792	Brush, Trees	
L643793	Brush, Trees	
L643794	Swamp, Trees	
L643795	Brush, Trees	
L643796	Brush, Trees	
L643797	Brush, Trees	366415, 6132482
L643798	Brush, Trees	
L643799	Brush, Trees	
L643801	Brush, Trees	368916, 6132375
L643802	Brush, Trees	
L643803	Brush, Trees	
L643804	Brush, Trees	
L643805	Brush, Trees	
L643806	Brush, Trees	
L643807	Brush, Trees	369516, 6132350
L643808	Brush, Trees	
L643809	Brush, Trees	
L643810	Brush, Trees	
L643811	Brush, Trees	
L643812	Brush, Trees	
L643813	Brush, Trees	370118, 6132324
L643814	Brush, Talus	370218, 6132319
L643815	Talus, Trees	
L643816	Brush, Trees	
L643817	Alpine, Brush	
L643818	Talus, Trees	

Soil Sample Descriptions
2011

Sample_Num	Vegetation	Comments
L643819	Brush, Trees	
L643820	Talus, Trees	370816, 6132294
L643822	Brush, Trees	370425, 6132687
L643823	Brush, Trees	
L643824	Brush, Trees	
L643825	Brush, Trees	
L643826	Brush, Trees	370826, 6132670
L643827	Brush, Trees	370928, 6132660
L643828	Brush, Trees	
L643829	Brush, Trees	
L643830	Brush, Trees	
L643831	Brush, Trees	
L643832	Brush, Trees	
L643833	Brush, Trees	371525, 6132642
L643834	Brush, Trees	
L643835	Brush, Trees	
L643836	Brush, Trees	
L643837	Brush, Swamp	
L643838	Brush, Swamp	
L643839	Brush, Swamp	371650, 6132259
L643841	Brush, Trees	365895, 6133606
L643842	Brush, Trees	
L643843	Brush, Trees	
L643844	Brush, Trees	
L643845	Brush, Trees	
L643846	Brush, Trees	
L643847		366497, 6133584
L643848	Brush, Trees	
L643849	Brush, Trees	
L643850	Brush, Trees	
L643851	Brush, Trees	
L643852	Brush, Trees	

Soil Sample Descriptions
2011

Sample_Num	Vegetation	Comments
L643853	Talus, Trees	367094, 6133560
L643854	Talus, Trees	367194, 6133556
L643855	Brush, Trees	
L643856	Talus, Trees	
L643857	Brush, Trees	
L643858	Brush, Trees	
L643859	Brush, Trees	
L643861	Brush, Trees	367801, 6133531
L643862	Brush, Trees	
L643863	Brush, Trees	
L643864	Brush, Trees	
L643865	Brush, Trees	
L643866	Brush, Trees	368302, 6133511
L643867	Brush, Trees	368386, 6133500
L643868	Brush, Trees	
L643869	Brush, Trees	
L643870	Brush, Trees	
L643871	Brush, Trees	
L643872	Brush, Trees	
L643873	Brush, Trees	
L643874	Brush, Trees	
L643875	Brush, Trees	
L643876	Brush, Trees	369298, 6133470
L643877	Brush, Trees	367376, 6136311
L643878	Brush, Trees	
L643879	Brush, Trees	
L643881	Brush, Trees	
L643882	Brush, Trees	366981, 6136329
L643883	Brush, Trees	
L643884	Brush, Trees	
L643885	Brush, Trees	
L643886	Brush, Trees	

Soil Sample Descriptions

2011

Sample_Num	Vegetation	Comments
L643887	Brush, Trees	
L643888	Brush, Trees	
L643889	Alpine, Talus	366229, 6136361
L643890	Alpine, Talus	366180, 6136360
L643891	Talus, Trees	
L643892	Brush, Trees	
L643893	Brush, Trees	
L643894	Brush, Trees	
L643895	Brush, Trees	
L643896	Brush, Trees	365575, 6136394
L643897	Brush, Trees	
L643898	Brush, Trees	
L643899	Swamp, Trees	
L643901	Brush, Trees	
L643902	Brush, Trees	365077, 6136417
L643903	Brush, Trees	364976, 6136427
L643904	Brush, Trees	
L643905	Brush, Trees	
L643906	Brush, Trees	
L643907	Brush, Trees	
L643908	Brush, Trees	
L643909	Brush, Trees	
L643910	Brush, Trees	
L643911	Brush, Trees	
L643912	Brush, Trees	
L643913	Brush, Trees	363979, 6136469
L643914	Brush, Trees	
L643915	Brush, Trees	364370, 6136056
L643916	Swamp, Trees	364472, 6136051
L643917	Brush, Trees	
L643918	Brush, Trees	
L643919	Brush, Trees	

Soil Sample Descriptions
2011

Sample_Num	Vegetation	Comments
L643921	Brush, Trees	
L643922	Brush, Trees	
L643923	Brush, Trees	
L643924	Brush, Trees	
L643925	Swamp, Trees	
L643926	Brush, Trees	365375, 6136012
L643927	Alpine, Trees	363817, 6145570
L643928	Alpine, Trees	
L643929	Brush, Trees	
L643930	Brush, Trees	
L643931	Brush, Trees	
L643932	Brush, Trees	
L643933	Brush, Trees	363230, 6145570
L643934	Brush, Trees	
L643935	Brush, Trees	
L643936	Brush, Trees	
L643937	Brush, Trees	
L643938	Brush, Trees	
L643939	Brush, Trees	362626, 6145569
L643941	Brush, Trees	362525, 6145569
L643942	Brush, Trees	
L643943	Brush, Trees	
L643944	Brush, Trees	
L643945	Talus, Trees	
L643946	Brush, Trees	
L643947	Brush, Trees	361927, 6145570
L643948	Brush, Trees	
L643949	Brush, Trees	
L643950	Brush, Talus	
L643951	Brush, Trees	
L643952	Brush, Trees	
L643953	Brush, Trees	

Soil Sample Descriptions

2011

Sample_Num	Vegetation	Comments
L643954	Brush, Swamp, Trees	
L643955	Brush, Trees	
L643956	Brush, Trees	
L643957	Brush, Trees	
L643958	Brush, Trees	
L643959	Brush, Trees	
L643961	Brush, Trees	
L643962	Brush, Trees	
L643963	Brush, Trees	
L643964	Brush, Trees	
L643965	Brush, Trees	
L643966	Brush, Trees	
L643967	Brush, Trees	
L643968	Alpine, Trees	363827, 6146060
L643969		
L643970		
L643971		
L643972		
L643973		
L643974		
L643975		
L643976		
L643977		
L643978		
L643979		
L643981		362619, 6146068
L643982		
L643983		
L643984		
L643985		
L643986		
L643987	Alpine, Trees	

Soil Sample Descriptions
2011

Sample_Num	Vegetation	Comments
L643988		
L643989		
L643990		
L643991		
L643992		
L643993	Alpine, Trees	
L643994	Alpine, Trees	361321, 6146076
L643995		
L643996		
L643997		
L643998		
L643999	Alpine, Trees	
L646101	Brush, Trees	368951, 6132000
L646102	Brush, Trees	
L646103	Brush, Trees	
L646104	Brush, Trees	
L646105	Brush, Trees	
L646106	Brush, Trees	
L646107	Brush, Trees	
L646108	Brush, Trees	
L646109	Brush, Talus, Trees	
L646110	Brush, Talus, Trees	
L646111	Brush, Talus, Trees	
L646112	Brush, Talus, Trees	
L646113	Brush, Talus, Trees	370157, 6131948
L646114	Alpine, Brush, Trees	370255, 6131945
L646115	Brush, Trees	
L646116	Alpine, Brush	
L646117	Brush, Talus, Trees	
L646118	Alpine, Brush, Talus	
L646119	Alpine, Brush, Talus	
L646121	Alpine, Talus, Trees	

Soil Sample Descriptions

2011

Sample_Num	Vegetation	Comments
L646122	Alpine, Talus, Trees	
L646123	Alpine, Talus, Trees	
L646124	Alpine, Talus, Trees	
L646125	Alpine, Talus, Trees	371257, 6131900
L646126	Brush, Grass, Trees	Looks like seasonal spring, seep
L646127	Brush, Trees	371459, 6131891
L646128	Brush, Swamp, Trees	Near moose pond
L646129	Swamp, Trees	
L646130	Brush, Trees	Still wet soil
L646131	Brush, Trees	371859, 6131873
L646132	Brush, Trees	364850, 6135251
L646133	Brush, Trees	Creek bed
L646134	Brush, Trees	
L646135	Brush, Trees	Shallow soil, rocky soil
L646136	Brush, Trees	
L646137	Brush, Trees	
L646138	Brush, Trees	365450, 6135223
L646139	Brush, Trees	
L646140	Brush, Trees	
L646141	Alpine, Brush, Trees	365652, 6135214
L646142	Brush, Talus, Trees	
L646143	Brush, Trees	
L646144	Brush, Trees	
L646145	Brush, Trees	366052, 6135196
L646146	Alpine, Brush, Trees	
L646147	Brush, Trees	
L646148	Alpine, Brush, Trees	
L646149	Brush, Trees	
L646150	Brush, Trees	
L646151	Alpine, Brush, Trees	
L646152	Alpine, Brush, Trees	Very shallow soil
L646153	Alpine, Brush, Trees	

Soil Sample Descriptions

2011

Sample_Num	Vegetation	Comments
L646154	Alpine, Brush, Trees	Thick in trees
L646155	Alpine, Trees	
L646156	Alpine, Brush	
L646157	Alpine, Brush	367262, 6135144
L646158	Alpine, Brush	367368, 6135140
L646159	Alpine	
L646161	Alpine, Brush	
L646162	Alpine, Brush	
L646163	Alpine, Brush	
L646164	Alpine, Brush	
L646165	Alpine, Brush	
L646166	Alpine, Brush	
L646167	Alpine, Brush	
L646168	Alpine, Brush	368276, 6135094
L646169	Brush, Trees	367391, 61371103
L646170	Brush, Trees	
L646171	Brush, Trees	
L646172	Brush, Talus, Trees	
L646173	Brush, Trees	Very dry soil
L646174	Brush, Trees	
L646175	Brush, Trees	366789, 6137136
L646176	Brush, Trees	
L646177	Brush, Trees	
L646178	Brush, Trees	
L646179	Brush, Trees	
L646181	Brush, Trees	Next to creek
L646182	Alpine, Brush, Trees	Open trend meadow
L646183	Brush, Trees	On a ridge top
L646184	Brush, Trees	
L646185	Brush, Trees	
L646186	Brush, Trees	Bigger trees, less brush
L646187	Brush, Trees	In a small depression

Soil Sample Descriptions

2011

Sample_Num	Vegetation	Comments
L646188	Brush, Talus, Trees	
L646189		NO DESCRIPTION
L646190	Brush, Talus, Trees	Steep slope
L646191	Brush, Talus, Trees	Cliff side
L646192	Talus, Trees	Cliff
L646193	Brush, Talus, Trees	
L646194	Brush, Talus, Trees	
L646195	Brush, Talus, Trees	364886, 6137218
L646196	Brush, Talus, Trees	
L646197	Brush, Talus, Trees	
L646198	Brush, Talus, Trees	
L646199	Brush, Talus, Trees	
L646201	Brush, Talus, Trees	
L646202	Brush, Talus, Trees	
L646203	Brush, Talus, Trees	
L646204	Brush, Talus, Trees	
L646205	Brush, Trees	Start of pine flats
L646206	Brush, Trees	363950, 6137260
L646207	Brush, Trees	Ferns all over
L646208	Brush, Trees	
L646209	Brush, Trees	Lots of dead trees
L646210	Brush, Trees	
L646211	Brush, Trees	Less dead wood on ground
L646212		364511, 6137628
L646213	Brush, Swamp, Trees	Besides small creek in Devils Club
L646214		
L646215	Brush, Trees	
L646216	Brush, Trees	
L646217	Talus, Trees	
L646218	Brush, Trees	Closest spot after cliff
L646219	Brush, Trees	365211, 6137597
L646221	Brush, Trees	365311, 6137593

Soil Sample Descriptions

2011

Sample_Num	Vegetation	Comments
L646222	Brush, Trees	
L646223	Brush, Trees	Small fir stand
L646224	Brush, Trees	
L646229	Brush, Trees	
L646230	Brush, Trees	
L646231	Brush, Trees	
L646232	Brush, Trees	
L646233	Swamp, Trees	366071, 6137559
L646234	Alpine, Grass, Trees	359200, 6146091
L646235	Alpine, Brush	
L646236	Alpine, Grass	
L646237	Alpine, Talus	
L646238	Alpine, Talus	
L646239	Alpine, Talus	
L646241	Alpine, Talus	359801, 6146085
L646242	Brush, Trees	
L646243	Brush, Trees	
L646244	Brush, Trees	
L646245	Brush, Trees	
L646246	Brush, Trees	
L646247	Alpine, Trees	
L646248	Grass, Trees	Valley bottom
L646249	Brush, Grass, Trees	
L646250	Brush, Grass, Trees	
L646251	Grass, Trees	Bottom meadows
L646252	Brush, Grass, Trees	
L646253	Brush, Trees	
L646254	Brush, Trees	
L646255	Brush, Trees	
L646256	Grass, Swamp	Side of creek draw
L646257	Brush, Trees	
L646258	Brush, Trees	

Soil Sample Descriptions

2011

Sample_Num	Vegetation	Comments
L646259	Brush, Trees	
L646261	Brush, Trees	
L646262	Brush, Trees	
L646263	Brush, Trees	
L646264	Brush, Trees	Very pebbly
L646265	Brush, Trees	
L646266	Brush, Trees	
L646267	Brush, Trees	
L646268	Brush, Trees	Mostly small fir slope
L646269	Brush, Trees	Along creek draw
L646270	Brush, Trees	Along creek draw
L646271	Brush, Trees	
L646272	Brush, Grass	
L646273	Brush, Trees	
L646274	Brush, Trees	
L646275	Brush, Trees	
L646276	Brush, Trees	
L646277	Brush, Trees	
L646278	Brush, Trees	
L646279	Brush, Trees	
L646281	Brush, Trees	
L646282	Brush, Trees	
L646283	Brush, Trees	
L646284	Brush, Trees	
L646285	Brush, Trees	
L646286	Brush, Trees	
L646287	Brush, Talus, Trees	
L646288	Brush, Trees	Looked like a slide went through
L646289	Brush, Trees	
L646290	Brush, Trees	Next to creek
L646291	Brush, Trees	
L646292	Brush, Trees	Devils club

Soil Sample Descriptions

2011

Sample_Num	Vegetation	Comments
L646293	Brush, Trees	Old fire
L646294	Brush, Trees	Old fire
L646295	Brush, Trees	Old fire
L646296	Brush, Trees	Old fire
L646297	Brush, Trees	
L646501	Brush, Trees	
L646502	Talus, Trees	
L646503	Talus, Trees	361327, 6145569
L646504	Brush, Trees	361228, 6145570
L646505	Brush, Trees	
L646506	Brush, Trees	
L646507	Brush, Trees	
L646508	Brush, Trees	
L646509	Brush, Trees	
L646510	Alpine, Trees	360625, 6145570
L646511	Alpine, Trees	
L646512	Alpine, Trees	
L646513	Alpine, Talus	
L646514	Alpine, Talus	
L646515	Alpine, Trees	
L646516	Talus, Trees	359303, 6145570
L646517	Brush, Trees	359408, 6145570
L646518	Talus, Trees	
L646519	Talus, Trees	
L646521	Brush, Trees	
L646522	Brush, Trees	
L646523	Brush, Talus	
L646524	Alpine, Trees	360010, 6145570
L646525	Brush, Talus	360119, 6146798
L646526	Brush, Trees	
L646527	Brush, Trees	
L646528	Brush, Trees	

Soil Sample Descriptions

2011

Sample_Num	Vegetation	Comments
L646529	Brush, Trees	
L646530	Swamp, Trees	
L646531	Brush, Trees	359523, 6146899
L646532	Brush, Trees	
L646533	Brush, Trees	
L646534	Brush, Trees	
L646535	Alpine, Trees	
L646536	Talus, Trees	
L646537	Brush, Trees	359448, 6146509
L646538	Brush, Trees	359548, 6146508
L646539	Brush, Trees	
L646541	Swamp, Trees	
L646542	Brush, Trees	
L646543	Swamp, Trees	
L646544	Brush, Trees	
L646545	Brush, Trees	
L646546	Brush, Trees	360254, 6146505
L647809	Brush, Talus	Poor sample
L647810	Brush, Trees	
L647811	Brush, Trees	
L647812	Brush	
L647813	Brush, Trees	
L647814	Talus, Trees	
L647815	Brush, Trees	
L647816	Brush, Trees	200 m spacing because of talus
L647817	Brush, Trees	
L647818	Brush, Trees	
L647819	Trees	
L647820	Brush, Talus	Poor sample
L647821	Brush, Talus	Poor sample
L647822	Brush, Talus	
L647823	Brush, Trees	

Soil Sample Descriptions

2011

Sample_Num	Vegetation	Comments
M408451	brush/trees	
M408452	brush/trees	
M408453	trees/taliss	
M408454	brush/trees	
M408455	brush/trees	
M408456	brush/trees	
M408457	brush/trees	
M408458	brush/trees	
M408459	brush/trees	
M408460	brush/trees	
M408461	brush/trees	
M408462	brush/trees	
M408463	brush/trees	
M408464	brush/trees	
M408465	brush/trees	
M408466	brush/trees	
M408467	brush/trees	
M408468	brush/trees	
M408469	brush/trees	
M408470	brush/trees	
M408471	grass/brush	
M408472	grass/brush	
M408473	brush/trees	
M408474	brush/trees	
M408475	brush/trees	
M408476	brush/trees	
M408477	brush/trees	
M408478	brush/trees	
M408479	brush/trees	
M408480		
M408482	brush/trees	
M408483	brush/trees	

Soil Sample Descriptions

2011

Sample_Num	Vegetation	Comments
M408484	brush/trees	
M408485	brush/trees	
M408486	brush/trees	
M408487	brush/trees	
M408488	brush/trees	
M408489	brush/trees	
M408490	brush/trees	
M408491	brush/trees	
M408492	brush/trees	
M408493	brush/trees	
M408494	brush/trees	
M408495	brush/trees	
M408496	trees	
M408497	brush/trees	
M408498	trees	
M408499	trees	
M408500	trees	
M408502	brush/trees	
M408503	brush/trees	
M408504	brush/trees	
M408505	trees	
M408506	trees	
M408507	trees	
M408508	trees	
M408509	trees	
M408510	trees	
M408511	trees	
M408512	trees	
M408513	trees	
M408514	trees	
M408515	trees	
M408516	trees	

Soil Sample Descriptions

2011

Sample_Num	Vegetation	Comments
M408517	trees	
M408518	trees	
M408519	trees	
M408520	trees	
M408522	trees	
M408523	Alpine	
M408524	Trees	
M408525	Trees	
M408526	Trees	
M408527	Trees	
M408528	Trees	
M408529	Trees	
M408530	Trees	
M408531	Alpine	
M408532	Alpine	
M408533	Alpine, Trees	
M408534	Alpine	
M408535	Alpine	
M408536	Alpine, Trees	
M408537	Alpine, Trees	
M408538	Alpine	
M408539	Alpine	
M408540	Alpine	
M408542	Alpine	
M408543	Alpine	
M408544	Alpine	
M408545	Alpine	
M408546	Alpine	
M408547	Alpine	
M408548	Alpine	
M408549	Alpine	
M408550	Alpine	

Soil Sample Descriptions

2011

Sample_Num	Vegetation	Comments
M408551	Alpine	
M408552	Alpine	
M408553	Alpine	
M408554	Alpine	
M408555	Alpine	
M408556	Alpine	
M408557	Alpine	
M408558	Alpine	
M408559	Alpine	
M408560	Alpine, Talus	
M408562	Alpine	
M408563	Alpine	
M408564	Alpine	
M408565	Alpine	
M408566	Alpine	
M408567	Alpine	
M408568	Alpine, Trees	
M408569	Trees, Alpine, Brush	
M408570	No Data	
M408571	Trees, Brush	
M408572	Trees, Brush	
M408573	Trees, Brush	
M408574	Trees, Brush	
M408575	Trees, Brush	
M408591	Brush, Swamp	
M408592	Trees, Brush, Swamp	
M408593	Trees, Brush, Swamp	
M408594	Trees, Brush, Swamp	
M408595	Trees, Brush	
M408596	Trees, Brush	
M408597	Trees, Brush	
M408598	Trees, Brush	

Soil Sample Descriptions

2011

Sample_Num	Vegetation	Comments
M408599	Trees, Brush	
M408600	No Data	
M408601	No Data	
M408602	Brush, Swamp	
M408603	Grass, Swamp	
M408604	Trees, Grass, Brush, Swamp	
M408605	Trees, Brush	
M408606	Trees, Brush	
M408607	Trees, Brush	
M408608	Trees, Brush	
M408609	Trees, Brush	
M408610	Trees, Brush	
M408611	Trees, Brush	
M408612	Trees, Brush	
M408613	Trees, Brush	
M408614	Trees, Brush	
M408615	Trees, Brush	
M408951		
M408952	Trees, Brush	
M408953	Trees, Brush	
M408954	Trees, Brush	
M408955	Trees, Brush	
M408956	Trees	
M408957	Trees	
M408958	Trees	
M408959	Trees	
M408960	Trees	
M408961	Trees	
M408962	Trees	
M408963	Trees, Swamp, Brush	
M408964	Trees	
M408965	Trees	

Soil Sample Descriptions

2011

Sample_Num	Vegetation	Comments
M408976	Alpine	
M408977	No Data	
M408978	Trees	
M408979	Trees	
M408980	Trees	
M408981	Trees	
M408982	Trees	
M408983	Trees	
M408984	No Data	
M408985	Trees	
M408986	Trees	
M408987	Trees	
M408988	Trees, Swamp	
M408989	Alpine	
M408990	Alpine	
M408992	No Data	
M408993	Alpine, Trees	
M408994	Alpine, Trees	
M408995	Trees	
M408996	Trees	
M408997	Trees	
M408998	Trees	
M408999	Alpine	
M409000	Alpine	
M409352	Alpine, Talus	
M409353	Alpine, Talus	
M409354	Alpine, Talus	
M409355	Alpine, Trees	
M409356	Alpine, Trees	
M409357	Trees	
M409358	Trees	
M409359	Trees	

Soil Sample Descriptions

2011

Sample_Num	Vegetation	Comments
M409360	Trees	
M409362	Trees	
M409363	Trees	
M410051	Trees	
M410052	Trees, Brush	
M410053	Trees, Brush	
M410054	Trees, Brush	
M410055	Trees	
M410056	Brush, Trees	
M410057	Trees, Brush	
M410058	Trees	
M410059	Brush, Trees	
M410060	Trees	
M410061	Trees	
M410062	Trees	
M410063	Trees	
M410064	Trees	
M410065	Trees	
M410066	Trees	
M410067	Trees	
M410068	Brush, Trees	
M410069	Trees	
M410070	Trees	
M410072	Trees	
M410073	Trees	
M410074	Trees	
M410075	Brush	
M410076	Trees	
M410077	Trees	
M410078	Trees	
M410079	Brush, Trees	
M410080	Trees	

Soil Sample Descriptions

2011

Sample_Num	Vegetation	Comments
M410081	Brush, Trees	
M410082	Trees	
M410083	Trees	
M410084	Trees	
M410085	Trees	
M410086	Trees	
M410087	Trees	
M410088	Trees	
M410089	Trees	
M410090	Trees	
M410092	Trees	
M410093	Trees	
M410094	Trees	
M410095	Trees	
M410096	Trees	
M410097	Trees	
M410098	Trees	
M410099	Trees	
M410100	Trees	
M410101	Trees	
M410102	Trees	
M410103	Trees	
M410104	Trees	
M410105	Talus	
M410106	Trees	
M410107	Trees	
M410108	Trees	
M410109	Trees	
M410110	Trees	
M410112	Trees	
M410113	Trees	
M410114	Trees	

Soil Sample Descriptions

2011

Sample_Num	Vegetation	Comments
M410115	Trees, Brush	
M410116	Trees	
M410117	trees, Talus	
M410118	Trees	
M410119	Trees, Brush	
M410120	Brush, Alpine	
M410121	Brush, Alpine	
M410122	Brush, Alpine	
M410123	Talus, Alpine	
M410124	Trees	
M410125	Trees	
M410126	Trees	
M410127	Trees	
M410128	Trees	
M410129	Swamp, Trees	
M410130	Swamp, Trees	
M410132	Trees	
M410133	Trees	
M410134	Trees	
M410135	Trees	
M410136	Trees	
M410137	Trees	
M410138	Trees	
M410139	Trees	
M410140	Trees	
M410141	Trees	
M410142	Trees	
M410143	Trees	
M410144	Trees	
M410145	Trees	
M410146	Trees	
M410147	Trees	

Soil Sample Descriptions

2011

Sample_Num	Vegetation	Comments
M410148	Trees	
M410149	Trees	
M410150	Trees	
M410152	Trees	
M410153	Trees	
M410154	Trees	
M410155	Trees	
M410156	Trees	
M410157	Trees	
M410158	Swamp, Trees	
M410159	Swamp, Trees	
M410160	Trees	
M410161	Trees	
M410162	Trees	
M410163	Trees	
M410164	Swamp, Trees	
M410165	Trees	
M410166	Trees	
M410167	Trees	
M410168	Trees	
M410169	Trees	
M410170	Trees	
M410173	Trees	
M410174	Trees	
M410175	Trees	
M410176	Trees	
M410177	Trees	
M410178	Trees	
M410179	Trees	
M410180	Trees	
M410181	Trees	
M410182	Trees	

Soil Sample Descriptions

2011

Sample_Num	Vegetation	Comments
M410183	Trees	
M410184	Trees	
M410185	Trees	
M410186	Trees	
M410187	Brush, Trees	
M410188	Trees	
M410189	Trees	
M410190	Trees	
M410192	Swamp, Trees	
M410193	Trees	
M410194	Trees	
M410195	Trees	
M410196	Trees	
M410197	Trees	
M410198	Trees	
M410199	Trees	
M410200	Trees	
M410201	Trees	
M410202	Trees	
M410203	Trees	
M410204	Trees	
M410205	Trees	
M410206	Trees, Swamp	
M410207	Trees, Swamp	
M410208	Trees, Swamp	
M410209	Trees, Swamp	
M410210	Trees	
M410212	Trees	
M410213	Trees	
M410214	Trees	
M410215	Trees	
M410216	Trees	

Soil Sample Descriptions

2011

Sample_Num	Vegetation	Comments
M410217	Trees	
M410218	Trees	
M410219	Trees	
M410220	Trees, Swamp	
M410221	Trees	
M410222	Trees	
M410223	Trees	
M410224	Trees	
M410225	Trees	
M410226	Trees	
M410227	Trees	
M410228	Trees	
M410229	Trees	
M410230	Trees	
M410232	Trees	
M410233	Trees	
M410234	Trees	
M410235	Trees, Swamp	
M410236	Trees	
M410237	Trees	
M410238	Trees	
M410239	Trees	
M410240	Trees	
M410241	Trees, Swamp	
M410242	Trees	
M410243	Trees	
M410244	Trees	
M410245	Trees	
M410246	Trees, Swamp	
M410247	Trees	
M410248	Trees	
M410249	Trees	

Soil Sample Descriptions

2011

Sample_Num	Vegetation	Comments
M410250	Trees	
M410252	Trees	
M410253	Trees	
M410254	Trees	
M410255	Trees	
M410256	Trees, Swamp, Talus	
M410257	Trees	
M410258	Trees	
M410259	Trees	
M410260	Trees	
M410261	Trees, Swamp	
M410262	Trees	
M410263	Trees	
M410264	Trees	
M410265	Trees	
M410266	Trees	
M410267	Trees	
M410268	Trees	
M410269	Trees	
M410270	Trees	
M410272	Trees	
M410273	Trees	
M410274	Trees	
M410275	Trees	
M410276	Trees	
M410277	Trees	
M410278	Trees	
M410279	Trees	
M410280	Trees	
M410281	Trees	
M410282	Trees	
M410283	Trees	

Soil Sample Descriptions

2011

Sample_Num	Vegetation	Comments
M410284	Trees	
M410285	Trees	
M410286	Trees	
M410287	Trees	
M410288	Trees	
M410289	Trees	
M410291		
M410292	Trees	
M410293	Trees	
M410294	Trees	
M410295	Trees, Swamp	
M410296	Trees	
M410297	Trees	
M410298	Trees	
M410299	Trees	
M410300	Trees	
M410301	Trees	
M410302	Trees	
M410303	Trees	
M410304	Trees, Swamp	
M410305	Trees, Swamp	
M410306	Trees, Swamp	
M410307	Trees	
M410308	Trees	
M410309	Trees	
M410310	Trees	
M410312	Trees	
M410313	Trees	
M410314	Trees	
M410315	Trees	
M410316	Trees	
M410317	Trees	

Soil Sample Descriptions

2011

Sample_Num	Vegetation	Comments
M410318	Trees	
M410319	Trees	
M410320	Trees	
M410321	Trees	
M410322	Trees	
M410323	Trees	
M410324	Trees	
M410325	Trees	
M410326	Trees	
M410327	Trees	
M410328	Trees	
M410329	Trees	
M410330	Trees	
M410332	Trees	
M410333	Trees	
M410334	Trees	
M410335	Trees	
M410336	Trees	
M410337	Trees	
M410338	Trees	
M410339	Trees	
M410340	Trees	
M410341	Trees	
M410342	Trees	
M410343	Swamp, Trees	
M410344	Swamp, Trees	
M410345	Trees	
M410346	Trees	
M410347	Trees	
M410348	Trees	
M410349	Trees	
M410350	Trees	

Soil Sample Descriptions

2011

Sample_Num	Vegetation	Comments
M410352	Trees	
M410353	Trees	
M410354	Swamp, Trees	
M410355	Trees	
M410356	Swamp, Trees	
M410357	Swamp, Trees	
M410358	Trees	
M410359	Trees	
M410360	Swamp, Trees	
M410361	Swamp, Trees	
M410362	Swamp	
M410363	Swamp, Trees	
M410364	Swamp, Trees	
M410365	Brush, Trees	
M410366	Swamp, Trees	
M410367	Trees	
M410368	Trees	
M410369	Trees	
M410370	Trees	
M410372	Trees	
M410373	Trees	
M410374	Trees	
M410375	Trees	
M410376	Trees	
M410377	Trees	
M410378	Trees	
M410379	Trees	
M410380	Trees	
M410381	Trees	
M410382	Trees	
M410383	Trees	
M410384	Trees	

Soil Sample Descriptions

2011

Sample_Num	Vegetation	Comments
M410385	Trees	
M410386	Trees	
M410387	Trees	
M410388	Trees	
M410389	Trees	
M410390	Trees	
M410392	Trees	
M410393	Trees	
M410394	Trees	
M410395	Trees	
M410396	Trees	
M410397	Trees	
M410398	Trees	
M410399	Trees	
M410400	Trees	
M410401	Trees	
M410402	Trees	
M410403	Trees	
M410404	Trees	
M410405	Trees	
M410406	Trees	
M410407	Trees	
M410408	Trees	
M410409	Trees	
M410410	Trees	
M410412	Trees	
M410413	Trees	
M410414	Trees	
M410415	Trees	
M410416	Trees	
M410417	Trees	
M410418	Trees	

Soil Sample Descriptions

2011

Sample_Num	Vegetation	Comments
M410419	Trees	
M410420	Trees	
M410421	Trees	
M410422	Trees	
M410423	Trees	
M410424	Trees	
M410425	Trees	
M410426	Trees	
M410427	Trees	
M410428	Trees	
M410429	Trees	
M410430	Trees	
M410432	Trees	
M410433	Trees	
M410434	Trees	
M410435	Trees	
M410436	Trees	
M410437	Trees	
M410438	Trees	
M410439	Trees	
M410440	Trees, Brush	
M410441	Trees	
M410442	Trees	
M410443	Trees	
M410444	Trees, Brush	
M410445	Trees	
M410446	Trees, Brush	
M410447	Trees, Brush	
M410448	Trees, Brush	
M410449	Trees, Brush	
M410450	Trees, Brush	
M410451	Swamp, Trees	

Soil Sample Descriptions

2011

Sample_Num	Vegetation	Comments
M410452	Swamp, Trees	
M410453	Swamp, Trees	
M410454	Trees	
M410455	Trees	
M410456	Trees	
M410457	Trees	
M410458	Trees	
M410459	Trees	
M410460	Trees	
M410461	Trees, alpine	
M410462	Trees, Alpine	
M410463	Trees	
M410464	Swamp, Trees	
M410465	Trees	
M410466	Trees	
M410467	Trees	
M410468	Trees	
M410469	Trees	
M410470	Trees	
M410471	Trees	
M410472	Trees, Alpine	
M410473	Trees	
M410474	Trees	
M410475	Trees	
M410476	Swamp, Trees	
M410477	Trees	
M410478	Trees	
M410479	Brush, Talus	
M410480	Brush, Talus	
M410481	Brush Talus	
M410482	Brush, Talus	
M410483	Brush, Talus	

Soil Sample Descriptions

2011

Sample_Num	Vegetation	Comments
M410484	Brush, Talus	
M410485	Brush, Alpine	
M410486	Brush, Alpine	
M410487	Talus, Alpine	
M410488	Talus, Alpine	
M410489	Talus, Alpine	
M410490	Talus, Alpine	
M410491	Talus, Alpine, Brush	
M410492	Talus, Alpine	
M410493	Trees	
M410494	Trees	
M410495	Trees	
M410496	Trees	
M410497	Trees	
M410498	Trees	
M410499	Trees	
M410500	Trees	
M410502	Trees	
M410503	Trees	
M410504	Trees	
M410505	Trees	
M410506	Trees	
M410507	Trees	
M410508	Trees	
M410509	Trees	
M410510	Trees	
M410511	Trees	
M410512	Trees	
M410513	Trees	
M410514	Brush , Alpine	
M410515	Brush, Trees	
M410516	Brush, Trees	

Soil Sample Descriptions

2011

Sample_Num	Vegetation	Comments
M410517	Trees	
M410518	Trees	
M410519	Trees	
M410520	Trees	
M410522	Trees	
M410523	Trees	
M410524	Trees	
M410525	Trees	
M410526	Trees	
M410527	Trees	
M410528	Trees	
M410529	Trees	
M410530	Trees	
M410531	Trees	
M410532	Trees	
M410533	Trees	
M410534	Trees	
M410535	Trees	
M410536	Trees	
M410537	Trees	
M410538	Trees	
M410539	Trees	
M410540	Trees	
M410541	Trees	
M410542	Trees	
M410543	Trees	
M410544	Swamp, Trees	
M410545	trees	
M410546	trees	
M410547	trees	
M410548	trees	
M410549	trees	

Soil Sample Descriptions

2011

Sample_Num	Vegetation	Comments
M410550	trees	
M410551	trees	
M410552	trees	
M410553	trees	
M410554	trees	
M410555	trees	
M410556	trees	
M410557	trees	
M410558	Trees	
M410559	Trees	
M410560	Trees	
M410562	Trees	
M410563	Trees	
M410564	Trees	
M410565	Trees	
M410566	Swamp, Trees	
M410567	Trees	
M410568	Trees, Swamp	
M410569	Trees	
M410570	Trees	
M410571	Trees	
M410572	Trees	
M410573	Trees	
M410574	Trees	
M410575	Swamp, Trees	
M410576	Trees	
M410577	Trees	
M410578	Trees	
M410579	Trees	
M410580	Trees	
M410582	Trees	
M410583	Trees	

Soil Sample Descriptions

2011

Sample_Num	Vegetation	Comments
M410584	Trees	
M410585	Trees	
M410586	Trees	
M410587	Trees	
M410588	Alpine	
M410589	Alpine	
M410590	Alpine	
M410592	Alpine	
M410593	Alpine	
M410594	Alpine	
M410595	Alpine	
M410596	Alpine	
M410597	Alpine	
M410598	Alpine	
M410599	Alpine	
M410600	Alpine	
M410602	alpine	
M410603	alpine	
M410604	alpine	
M410605	alpine	
M410606	alpine	
M410607	trees	
M410608	trees	
M410609	trees/alpine	
M410610	brush/trees/talus	
M410611	brush/trees/talus	
M410612	brush/trees/talus	
M410613	brush/trees/talus	
M410614	trees	
M410615	trees	
M410616	trees	
M410617	trees	

Soil Sample Descriptions

2011

Sample_Num	Vegetation	Comments
M410618	trees	
M410619	trees	
M410620	trees	
M410622	trees	
M410623	trees	
M410624	trees	
M410625	trees	
M410626	trees	
M410627	trees	
M410628	trees	
M410629	trees	
M410630	trees	
M410631	trees	
M410632	trees	
M410633	swamp/trees	
M410634	swamp/trees	
M410635	swamp/trees	
M410636	trees	
M410637	trees	
M410638	Trees	
M410639	Trees	
M410640	Trees	
M410642	Trees	
M410643	Trees	
M410644	Trees	
M410645	Trees	
M410646	Trees	
M410647	Trees	
M410648	Trees	
M410649	Trees	
M410650	Trees	
M410651	Trees	

Soil Sample Descriptions

2011

Sample_Num	Vegetation	Comments
M410652	Trees	
M410653	Swamp, Trees	
M410654	Swamp, Trees	
M410655	Swamp, Trees	
M410656	Trees	
M410657	Trees	
M410658	Trees	
M410659	Trees	
M410660	Trees	
M410661	Trees	
M410662	Trees	
M410663	Swamp, Trees	
M410664	Swamp, Trees	
M410665	Swamp, Trees	
M410666	Swamp, Trees	
M410667	Trees	
M410668	Trees	
M410669	Trees	
M410670	Trees	
M410671	Trees	
M410672	Trees	
M410673	Trees	
M410674	Trees	
M410675	Trees	
M410676	Trees	
M410677	Trees	
M410678	Trees	
M410679	Trees	
M410680	Trees	
M410682	Trees	
M410683	Trees	
M410684	Trees	

Soil Sample Descriptions

2011

Sample_Num	Vegetation	Comments
M410685	Trees	
M410686	Trees	
M410687	Trees	
M410688	Trees	
M410689	Trees	
M410690	Trees	
M410691	Trees	
M410692	Trees	
M410693	Trees	
M410694	Trees	
M410695	Trees	
M410696	Trees	
M410697	Trees	
M410698	Trees	
M410699	Swamp, Trees	
M410700	Trees	
M410702	Trees	
M410703	Trees	
M410704	Trees	
M410705	Trees	
M410706	Trees	
M410707	Trees	
M410708	Trees	
M410709	Trees	
M410710	Trees	
M410711	Trees	
M410712	Trees	
M410713	trees	
M410714	trees	
M410715	trees	
M410716	trees	
M410717	swamp/trees	

Soil Sample Descriptions

2011

Sample_Num	Vegetation	Comments
M410718	Trees	
M410719	Trees	
M410720	Trees	
M410722	Trees	
M410723	Trees	
M410724	Trees	
M410725	Trees	
M410726	Apline	
M410727	Apline	
M410728	Apline	
M410729	Apline	
M410730	Apline	
M410731	Apline	
M410732	Apline	
M410733	Apline	
M410734	Alpine	
M410735	Alpine	
M410736	Alpine	
M410737	Alpine	
M410738	Alpine	
M410739	Alpine	
M410740	Alpine	
M410742	Alpine	
M410743	Alpine	
M410744	Talus	
M410745	Talus	
M410746	Alpine, Trees	
M410747	Alpine, Talus	
M410748	Alpine	
M410749	Alpine	
M410750	Alpine	
M410751	Trees	

Soil Sample Descriptions

2011

Sample_Num	Vegetation	Comments
M410752	Trees	
M410753	Trees	
M410754	Trees, Talus	
M410755	Trees	
M410756	Trees, Alpine	
M410757	Trees, Alpine	
M410758	Trees, Alpine	
M410759	Trees	
M410760	Trees	
M410762	Trees	
M410763	Trees	
M410764	Trees	
M410765	Trees	
M410766	Trees	
M410767	Trees	
M410768	Trees	
M410769	Trees	
M410770	Trees	
M410771	Alpine	
M410772	Alpine	
M410773	Alpine	
M410774	Alpine	
M410775	Alpine	
M410776	Alpine	
M410777	Alpine	
M410778	Alpine	
M410779	Alpine	
M410780	Alpine	
M410782	Alpine	
M410783	Alpine	
M410784	Alpine, Trees	
M410785	Alpine, Trees	

Soil Sample Descriptions

2011

Sample_Num	Vegetation	Comments
M410786	Alpine, Trees	
M410787	Alpine, Trees	
M410788	Alpine, Trees	
M410789	Alpine, Trees	
M410790	Alpine, Trees	
M410791	Alpine, Trees	
M410792	Alpine, Trees	
M410793	Alpine, Trees	
M410794	Alpine, Trees	
M410795	Alpine, Trees	
M410796	Alpine, Trees	
M410797	Alpine, Trees	
M410798	Alpine, Trees, Swamp	
M410799	Trees, Brush	
M410800	Trees, Brush	
M410802	Trees	
M410803	Trees	
M410804	Trees, Brush	
M410805	Trees	
M410806	Trees	
M410807	Trees, Brush	
M410808	Trees, Brush	
M410809	Trees, Brush	
M410810	Trees	
M410811	Trees	
M410812	Trees	
M410813	Trees	
M410814	Trees	
M410815	Alpine, Trees	
M410816	Alpine, Trees	
M410817	Alpine, Trees	
M410818	Alpine, Trees	

Soil Sample Descriptions

2011

Sample_Num	Vegetation	Comments
M410819	Alpine, Trees	
M410820	Alpine, Trees	
M410822	Alpine, Trees	
M410823	Alpine, Trees	
M410824	Alpine, Trees	
M410825	Alpine, Trees	
M410826	Trees, Talus	
M410827	Talus	
M410828	Talus, Brush	
M410829	Trees, Alpine	
M410830	Trees, Alpine	
M410831	Trees, Alpine	
M410832	Trees, Alpine	
M410833	Trees, Alpine	
M410834	Trees, Alpine	
M410835	Trees, Alpine	
M410836	Trees, Alpine	
M410837	Trees, Alpine	
M410838	Trees, Alpine	
M410839	Trees, Alpine	
M410841	Trees	
M410842	Trees	
M410843	Trees	
M410844	Trees	
M410845	Trees	
M410846	Trees	
M410847	Trees, Swamp	
M410848	Trees	
M410849	Trees	
M410850	Trees, Talus, Alpine	
M410851	Alpine, Brush	
M410852	Trees, Brush	

Soil Sample Descriptions

2011

Sample_Num	Vegetation	Comments
M410853	Trees, Brush	
M410854	Trees, Brush, Alpine	
M410855	Trees, Brush, Alpine	
M410856	Brush, Alpine	
M410857	Trees, Brush, Alpine	
M410858	Brush, Alpine	
M410859	Trees, Brush, Alpine	
M410860	Alpine	
M410862	Alpine	
M410902	Trees, Brush	
M410903	Trees	
M410904	Trees	
M410905	Trees	
M410906	Trees	
M410907	Trees	
M410908	Trees	
M410909	Trees	
M410910	Trees	
M410912	Trees	
M410913	Trees	
M410914	Trees	
M410915	Trees	
M410916	Trees	
M410917	Trees	
M410918	Trees	
M410919	Trees	
M410920	Trees	
M410921	Trees	
M410922	Trees	
M410923	Trees	
M410924	Trees	
M410925	Trees	

Soil Sample Descriptions

2011

Sample_Num	Vegetation	Comments
M410926	Trees	
M410927	Trees	
M410928	Grass, Alpine	
M410929	Alpine	
M410930	Alpine	
M410931	Alpine	
M410932	Alpine	
M410933	Alpine	
M410934	Alpine	
M410935	Alpine	
M410936	Alpine	
M410937	Alpine	
M410938	Trees	
M410939	Trees	
M410940	Trees	
M410942	Trees	
M410943	Trees	
M410944	Swamp, Trees	
M410945	Trees	
M410951	Alpine	
M410952	Alpine	Rock Sample
M410953	Alpine	Rock Sample
M410954	Alpine, Talus	Talus Fines. Bag of Rock Chips. Fault?
M410955	Apline, Talus	Talus Fines. Fault?
M410956	Alpine	
M410957	Alpine	
M410958	Alpine	
M410959	Alpine	
M410960	Alpine	
M410962	Alpine	
M410963	Alpine	
M410964	Alpine	

Soil Sample Descriptions

2011

Sample_Num	Vegetation	Comments
M410965	Alpine	
M410966	Alpine	
M410967	Alpine	
M410968	Alpine	
M410969	Alpine	
M410970	Alpine	
M410971	Alpine	
M410972	Alpine	
M410973	Alpine	
M410974	Alpine	
M410975	Alpine	
M410976	Alpine	
M410977	Alpine	
M410978	Alpine	
M410979	Alpine	
M410980	Alpine	
M410982	Alpine	
M410983	Alpine	
M410984	Alpine	
M410985	Alpine	
M410986	Alpine	
M410987	Alpine, Trees	
M410988	Alpine, Trees	
M410989	Alpine, Trees	
M410990	Alpine, Trees	
M410991	Alpine, Trees	

Appendix E: Analytical Certificates

ALS Canada Ltd.
2103 Dollarton Hwy
North Vancouver BC V7H 0A7
Phone: 604 984 0221 Fax: 604 984 0218 www.alsglobal.com

To: EQUITY EXPLORATION CONSULTANTS LTD
SUITE 200, 900 WEST HASTINGS STREET
VANCOUVER V6C 1E5

Finalized Date: 10-JUL-2011
Account: EIAKSK

CERTIFICATE TR11111594

Project: KSK11-04
P.O. No.: KSK11-04_1
This report is for 50 GRAB samples submitted to our lab in Terrace, BC, Canada on 21-JUN-2011.
The following have access to data associated with this certificate:

EQUITY EXPLORATION GENERAL	RON VOORDOUW	

SAMPLE PREPARATION

ALS CODE	DESCRIPTION
WEI-21	Received Sample Weight
LOG-22	Sample login - Rcd w/o BarCode
PUL-QC	Pulverizing QC Test
CRU-31	Fine crushing - 70% <2mm
SPL-21	Split sample - riffle splitter
PUL-31	Pulverize split to 85% <75 um

ANALYTICAL PROCEDURES

ALS CODE	DESCRIPTION	INSTRUMENT
Au-ICP21	Au 30g FA ICP-AES Finish	ICP-AES
ME-ICP41	35 Element Aqua Regia ICP-AES	ICP-AES

To: EQUITY EXPLORATION CONSULTANTS LTD
ATTN: RON VOORDOUW
SUITE 200, 900 WEST HASTINGS STREET
VANCOUVER V6C 1E5

This is the Final Report and supersedes any preliminary report with this certificate number. Results apply to samples as submitted. All pages of this report have been checked and approved for release.

Signature:
Colin Ramshaw, Vancouver Laboratory Manager

ALS Canada Ltd.
2103 Dollarton Hwy
North Vancouver BC V7H 0A7
Phone: 604 984 0221 Fax: 604 984 0218 www.alsglobal.com

To: EQUITY EXPLORATION CONSULTANTS LTD
SUITE 200, 900 WEST HASTINGS STREET
VANCOUVER V6C 1E5

Finalized Date: 10-JUL-2011
Account: EIAKSK

Project: KSK11-04

CERTIFICATE OF ANALYSIS TR11111594

Sample Description	Method / Analyte / Units / LOR	WEI-21 Recvd Wt. kg 0.02	ME-ICP41 Ag ppm 0.2	ME-ICP41 Al % 0.01	ME-ICP41 As ppm 2	ME-ICP41 B ppm 10	ME-ICP41 Ba ppm 10	ME-ICP41 Be ppm 0.5	ME-ICP41 Bi ppm 2	ME-ICP41 Ca % 0.01	ME-ICP41 Cd ppm 0.5	ME-ICP41 Co ppm 1	ME-ICP41 Cr ppm 1	ME-ICP41 Cu ppm 1	ME-ICP41 Fe % 0.01	ME-ICP41 Ga ppm 10
L642001		1.13	<0.2	0.72	6	<10	80	<0.5	2	0.19	<0.5	3	6	1	1.23	<10
L642002		0.71	<0.2	1.45	<2	<10	110	<0.5	<2	1.00	<0.5	10	5	225	4.35	10
L642003		1.15	<0.2	1.38	2	<10	350	<0.5	<2	1.15	<0.5	13	7	198	3.70	10
L642008		0.76	0.2	1.58	4	<10	150	<0.5	<2	1.22	<0.5	13	3	173	3.72	10
L642010		0.91	0.9	1.53	12	<10	90	<0.5	3	1.13	0.6	12	2	323	4.59	10
L642011		1.52	5.5	2.76	<2	<10	100	<0.5	<2	1.29	1.4	41	23	3260	5.45	10
L642013		1.40	0.2	3.19	4	<10	670	<0.5	<2	2.37	<0.5	36	7	453	9.18	10
L642014		2.88	0.4	2.72	5	<10	550	<0.5	<2	2.78	<0.5	49	10	1340	10.30	10
L642015		0.84	0.3	1.29	2	<10	110	<0.5	<2	1.08	<0.5	26	11	338	4.34	<10
L642016		1.09	<0.2	2.99	9	<10	210	<0.5	<2	2.70	<0.5	31	7	249	7.06	10
L642017		1.04	0.3	1.82	4	<10	80	0.5	<2	1.79	<0.5	22	2	197	5.17	10
L642018		0.57	0.4	1.46	15	<10	140	<0.5	<2	2.08	<0.5	47	2	806	5.30	10
L642019		1.64	0.9	1.10	<2	<10	100	<0.5	<2	1.57	<0.5	15	1	1120	6.89	10
L642020		1.42	2.2	1.66	4	<10	50	<0.5	<2	1.13	<0.5	22	13	1310	5.39	10
L642021		0.78	0.2	1.57	5	<10	140	0.5	<2	1.54	<0.5	18	4	258	4.99	10
L642022		3.23	0.3	6.21	3	<10	230	<0.5	<2	5.14	<0.5	26	11	441	6.91	10
L642023		2.75	0.3	1.87	4	<10	90	0.5	<2	2.29	<0.5	11	3	147	4.42	10
L642024		0.30	0.2	2.14	2	<10	140	1.0	<2	1.75	<0.5	15	7	105	4.94	10
L642025		1.18	<0.2	4.87	<2	70	50	<0.5	<2	3.35	<0.5	34	48	87	6.06	10
L642026		2.84	<0.2	1.47	2	<10	440	<0.5	<2	1.49	<0.5	14	7	103	3.48	10
L642027		2.48	<0.2	1.04	2	<10	140	<0.5	<2	0.72	<0.5	5	8	12	2.21	10
L642028		2.14	0.7	0.89	5	<10	20	<0.5	<2	1.70	<0.5	24	5	842	10.55	10
L642029		3.88	2.0	1.50	<2	<10	100	<0.5	3	0.97	<0.5	56	34	4330	20.3	10
L642030		2.39	0.7	0.97	3	<10	30	<0.5	2	2.21	<0.5	35	4	1080	13.35	10
L642031		3.03	1.2	2.41	11	<10	290	<0.5	<2	1.97	<0.5	44	6	2350	15.8	10
L642032		3.96	3.6	2.75	<2	<10	180	<0.5	<2	1.68	<0.5	44	12	4510	16.2	10
L642033		1.67	0.2	1.59	2	<10	270	0.5	<2	1.44	<0.5	20	6	202	5.43	10
L642051		1.47	<0.2	4.34	3	<10	50	<0.5	<2	2.97	<0.5	40	3	502	9.54	10
L642052		1.64	0.4	3.28	6	<10	70	<0.5	<2	2.98	<0.5	77	2	1150	10.50	10
L642053		2.35	3.9	1.81	46	<10	110	<0.5	14	1.21	0.5	48	5	6080	7.46	10
L642054		1.77	0.2	2.37	7	<10	120	0.6	<2	2.61	<0.5	27	1	208	6.71	10
L642055		1.60	0.3	2.24	<2	<10	150	<0.5	<2	1.28	<0.5	33	2	485	5.62	10
L642056		1.53	<0.2	5.81	5	10	260	<0.5	<2	3.75	<0.5	23	2	77	5.51	10
L642057		1.42	<0.2	1.54	<2	<10	90	<0.5	<2	1.73	<0.5	14	4	197	3.62	10
L642058		0.92	0.2	1.67	6	<10	120	0.7	<2	1.41	<0.5	14	4	91	4.02	10
L642059		2.68	0.8	1.05	2	<10	140	<0.5	2	0.93	<0.5	40	15	1530	11.80	10
L642060		2.42	0.8	1.24	2	<10	100	<0.5	<2	0.77	<0.5	39	2	1630	12.20	10
L642101		0.96	0.5	1.50	3	<10	90	<0.5	<2	0.80	<0.5	11	4	500	5.88	10
L642103		1.57	0.4	1.91	4	<10	60	0.5	<2	2.79	<0.5	22	2	512	5.80	10
L642104		1.34	0.3	3.95	<2	<10	180	<0.5	<2	2.78	<0.5	27	13	548	6.58	10

ALS Canada Ltd.
2103 Dollarton Hwy
North Vancouver BC V7H 0A7
Phone: 604 984 0221 Fax: 604 984 0218 www.alsglobal.com

To: EQUITY EXPLORATION CONSULTANTS LTD
SUITE 200, 900 WEST HASTINGS STREET
VANCOUVER V6C 1E5

Finalized Date: 10-JUL-2011
Account: EIAKSK

Project: KSK11-04

CERTIFICATE OF ANALYSIS TR11111594

Sample Description	Method / Analyte / Units / LOR	ME-ICP41 Hg ppm 1	ME-ICP41 K % 0.01	ME-ICP41 La ppm 10	ME-ICP41 Mg % 0.01	ME-ICP41 Mn ppm 5	ME-ICP41 Mo ppm 1	ME-ICP41 Na % 0.01	ME-ICP41 Ni ppm 1	ME-ICP41 P ppm 10	ME-ICP41 Pb ppm 2	ME-ICP41 S % 0.01	ME-ICP41 Sb ppm 2	ME-ICP41 Sc ppm 1	ME-ICP41 Sr ppm 1	ME-ICP41 Th ppm 20
L642001		<1	0.22	30	0.34	134	2	0.02	2	510	3	0.01	<2	2	12	<20
L642002		<1	0.18	10	0.91	333	8	0.10	3	2470	4	0.97	<2	6	47	<20
L642003		<1	0.49	10	0.90	447	3	0.14	10	2350	5	0.49	<2	5	67	<20
L642008		<1	0.20	10	0.95	550	1	0.10	5	2140	4	0.60	<2	4	57	<20
L642010		<1	0.47	10	0.77	634	3	0.05	1	3220	25	0.85	2	7	41	<20
L642011		<1	0.07	<10	2.80	654	<1	0.06	27	290	5	0.56	<2	8	65	<20
L642013		<1	0.68	10	1.66	644	<1	0.23	6	4440	<2	0.57	<2	6	252	<20
L642014		<1	0.51	10	1.94	553	<1	0.17	11	6280	<2	0.33	<2	5	225	<20
L642015		<1	0.12	<10	1.15	437	<1	0.06	20	1080	<2	0.30	<2	3	67	<20
L642016		<1	0.16	10	1.74	462	<1	0.20	6	4570	<2	0.13	<2	8	256	<20
L642017		<1	0.18	10	1.24	902	<1	0.05	3	2360	11	0.04	<2	8	47	<20
L642018		<1	0.12	10	0.96	495	<1	0.07	5	3350	<2	0.56	2	3	68	<20
L642019		<1	0.18	10	0.72	677	2	0.06	5	2300	3	0.21	<2	7	42	<20
L642020		<1	0.11	10	1.07	489	1	0.15	12	1410	4	0.16	<2	4	86	<20
L642021		<1	0.18	10	0.88	448	1	0.07	4	2670	4	0.21	<2	3	43	<20
L642022		<1	0.16	10	1.08	400	<1	0.52	11	5530	<2	0.33	<2	5	1145	<20
L642023		<1	0.36	10	1.13	1020	2	0.06	3	2220	6	0.86	<2	9	68	<20
L642024		<1	0.56	20	1.35	902	3	0.06	5	3010	4	0.08	<2	5	75	<20
L642025		<1	0.01	<10	2.95	811	<1	0.04	39	520	<2	0.01	<2	12	25	<20
L642026		<1	0.23	<10	1.01	714	<1	0.10	3	2410	<2	0.03	<2	5	74	<20
L642027		<1	0.08	10	0.53	524	<1	0.09	3	1010	11	0.09	<2	2	45	<20
L642028		<1	0.01	<10	0.70	467	<1	0.05	24	2450	5	0.02	<2	8	333	<20
L642029		<1	0.10	<10	1.25	672	<1	0.06	55	670	<2	0.19	<2	9	64	<20
L642030		<1	0.01	<10	1.07	1235	<1	0.04	18	1730	2	0.02	<2	10	136	<20
L642031		<1	0.09	<10	1.09	819	<1	0.14	17	1400	<2	0.10	<2	10	221	<20
L642032		1	0.08	<10	0.72	630	<1	0.16	24	360	<2	0.11	3	5	263	<20
L642033		<1	0.13	10	0.98	700	1	0.08	6	2020	4	0.17	<2	4	65	<20
L642051		<1	0.08	10	1.78	578	<1	0.17	8	5280	2	0.19	<2	2	418	<20
L642052		<1	0.11	10	2.03	505	<1	0.09	9	6980	<2	1.15	<2	4	209	<20
L642053		<1	0.30	10	1.59	1010	1	0.08	66	2000	7	1.46	<2	7	69	<20
L642054		<1	0.15	10	1.15	771	1	0.07	<1	4510	2	0.12	<2	7	176	<20
L642055		<1	0.14	<10	1.10	374	<1	0.06	9	280	<2	0.19	<2	5	176	<20
L642056		<1	0.11	<10	1.42	457	<1	0.25	15	400	2	0.04	<2	3	695	<20
L642057		<1	0.17	<10	1.04	760	<1	0.06	3	1470	<2	0.01	<2	7	59	<20
L642058		<1	0.15	20	0.95	888	4	0.07	6	2360	10	0.27	<2	5	68	<20
L642059		<1	0.04	<10	1.29	679	<1	0.06	64	250	4	0.09	<2	11	51	<20
L642060		<1	0.08	<10	1.25	753	<1	0.04	27	560	<2	0.08	<2	7	44	<20
L642101		<1	0.16	<10	0.76	292	13	0.12	7	1510	<2	2.27	<2	5	67	<20
L642103		<1	0.07	10	1.68	705	1	0.06	10	2610	6	0.13	<2	6	122	<20
L642104		<1	0.19	<10	1.54	527	1	0.21	29	310	3	0.04	<2	5	334	<20

ALS Canada Ltd.
2103 Dollarton Hwy
North Vancouver BC V7H 0A7
Phone: 604 984 0221 Fax: 604 984 0218 www.alsglobal.com

To: EQUITY EXPLORATION CONSULTANTS LTD
SUITE 200, 900 WEST HASTINGS STREET
VANCOUVER V6C 1E5

Finalized Date: 10-JUL-2011
Account: EIAKSK

Project: KSK11-04

CERTIFICATE OF ANALYSIS TR11111594

Sample Description	Method / Analyte / Units / LOR	ME-ICP41 Ti % 0.01	ME-ICP41 Tl ppm 10	ME-ICP41 U ppm 10	ME-ICP41 V ppm 1	ME-ICP41 W ppm 10	ME-ICP41 Zn ppm 2	Au-ICP21 Au ppm 0.001
L642001		<0.01	<10	<10	19	<10	37	0.002
L642002		0.18	<10	<10	131	<10	30	0.002
L642003		0.18	<10	<10	158	10	48	0.002
L642008		0.17	<10	<10	121	<10	53	0.003
L642010		0.12	<10	<10	90	<10	87	0.001
L642011		0.17	<10	<10	152	<10	135	0.022
L642013		0.33	<10	<10	336	<10	51	0.006
L642014		0.25	<10	<10	364	<10	57	0.012
L642015		0.15	<10	<10	179	<10	61	0.008
L642016		0.20	<10	<10	230	<10	50	0.004
L642017		0.13	<10	<10	137	<10	81	0.002
L642018		0.20	<10	<10	162	<10	57	0.009
L642019		0.14	<10	<10	148	<10	71	0.010
L642020		0.16	<10	<10	287	<10	59	0.045
L642021		0.18	<10	<10	203	<10	53	0.007
L642022		0.12	<10	<10	296	<10	29	0.032
L642023		0.05	<10	<10	105	<10	91	0.003
L642024		0.15	<10	<10	104	<10	121	0.002
L642025		0.34	<10	<10	202	<10	77	0.002
L642026		0.15	<10	<10	109	<10	62	0.006
L642027		0.10	<10	<10	43	<10	61	0.001
L642028		0.24	<10	<10	440	<10	23	0.003
L642029		0.27	<10	<10	989	<10	42	0.013
L642030		0.27	<10	<10	604	<10	66	0.003
L642031		0.17	<10	<10	787	<10	48	0.010
L642032		0.18	10	<10	837	<10	23	0.032
L642033		0.20	<10	<10	218	<10	74	0.004
L642051		0.18	<10	<10	410	<10	61	0.014
L642052		0.18	<10	<10	340	<10	95	0.012
L642053		0.10	<10	<10	81	<10	109	0.082
L642054		0.16	<10	<10	238	<10	80	0.002
L642055		0.20	<10	<10	263	<10	72	0.006
L642056		0.14	<10	<10	220	<10	39	0.005
L642057		0.07	<10	<10	105	<10	50	0.006
L642058		0.16	<10	<10	89	<10	131	0.002
L642059		0.23	<10	<10	609	<10	45	0.003
L642060		0.29	<10	<10	628	<10	49	0.016
L642101		0.20	<10	<10	140	210	30	0.003
L642103		0.23	<10	<10	286	<10	74	0.015
L642104		0.17	<10	<10	339	<10	43	0.005

ALS Canada Ltd.
2103 Dollarton Hwy
North Vancouver BC V7H 0A7
Phone: 604 984 0221 Fax: 604 984 0218 www.alsglobal.com

To: EQUITY EXPLORATION CONSULTANTS LTD
SUITE 200, 900 WEST HASTINGS STREET
VANCOUVER V6C 1E5

Finalized Date: 10-JUL-2011
Account: EIAKSK

Project: KSK11-04

CERTIFICATE OF ANALYSIS TR11111594

Sample Description	Method / Analyte / Units / LOR	WEI-21 Recvd Wt. kg 0.02	ME-ICP41 Ag ppm 0.2	ME-ICP41 Al % 0.01	ME-ICP41 As ppm 2	ME-ICP41 B ppm 10	ME-ICP41 Ba ppm 10	ME-ICP41 Be ppm 0.5	ME-ICP41 Bi ppm 2	ME-ICP41 Ca % 0.01	ME-ICP41 Cd ppm 0.5	ME-ICP41 Co ppm 1	ME-ICP41 Cr ppm 1	ME-ICP41 Cu ppm 1	ME-ICP41 Fe % 0.01	ME-ICP41 Ga ppm 10
L642105		1.64	0.7	5.82	5	<10	140	<0.5	<2	4.18	<0.5	48	6	1310	9.46	10
L642106		2.08	0.3	2.37	8	<10	610	<0.5	<2	3.29	<0.5	26	4	182	5.56	10
L642107		1.20	<0.2	2.97	13	10	150	<0.5	<2	3.04	<0.5	18	3	80	6.22	10
L642108		1.41	<0.2	3.15	9	10	120	0.7	<2	3.09	<0.5	22	4	136	5.74	10
L642109		2.27	0.3	2.74	<2	<10	90	<0.5	<2	1.49	<0.5	29	3	670	5.87	10
L642110		1.86	<0.2	2.12	<2	<10	30	<0.5	<2	1.01	<0.5	35	16	153	7.91	10
L642111		1.80	1.0	1.89	<2	<10	110	<0.5	<2	1.72	<0.5	21	6	1620	6.35	10
L642112		1.42	<0.2	1.19	4	<10	10	<0.5	<2	3.07	6.8	22	14	94	8.84	10
L642113		1.23	0.3	1.03	3	<10	890	<0.5	<2	1.90	<0.5	39	10	2380	12.25	10
L642114		1.36	<0.2	5.24	11	10	240	<0.5	<2	3.47	<0.5	37	2	118	9.24	10

ALS Canada Ltd.
2103 Dollarton Hwy
North Vancouver BC V7H 0A7
Phone: 604 984 0221 Fax: 604 984 0218 www.alsglobal.com

To: EQUITY EXPLORATION CONSULTANTS LTD
SUITE 200, 900 WEST HASTINGS STREET
VANCOUVER V6C 1E5

Finalized Date: 10-JUL-2011
Account: EIAKSK

Project: KSK11-04

CERTIFICATE OF ANALYSIS TR11111594

Sample Description	Method / Analyte / Units / LOR	ME-ICP41 Hg ppm 1	ME-ICP41 K % 0.01	ME-ICP41 La ppm 10	ME-ICP41 Mg % 0.01	ME-ICP41 Mn ppm 5	ME-ICP41 Mo ppm 1	ME-ICP41 Na % 0.01	ME-ICP41 Ni ppm 1	ME-ICP41 P ppm 10	ME-ICP41 Pb ppm 2	ME-ICP41 S % 0.01	ME-ICP41 Sb ppm 2	ME-ICP41 Sc ppm 1	ME-ICP41 Sr ppm 1	ME-ICP41 Th ppm 20
L642105		<1	0.08	10	1.63	748	1	0.33	11	7360	3	0.60	<2	6	704	<20
L642106		<1	0.16	10	1.84	1175	<1	0.19	5	3520	2	0.48	<2	12	257	<20
L642107		1	0.14	10	1.21	878	<1	0.05	7	2940	7	0.01	<2	10	181	<20
L642108		<1	0.08	10	1.63	975	<1	0.06	6	3480	5	0.02	<2	8	114	<20
L642109		<1	0.06	<10	1.45	344	<1	0.06	18	80	2	0.10	<2	7	115	<20
L642110		<1	0.06	<10	1.62	410	<1	0.04	30	40	<2	0.04	<2	5	83	<20
L642111		<1	0.30	10	1.31	475	2	0.09	9	1860	6	0.15	<2	4	154	<20
L642112		<1	0.01	<10	0.96	868	<1	0.04	32	120	7	0.02	<2	11	428	<20
L642113		<1	0.03	<10	1.10	789	<1	0.05	41	1230	<2	0.20	<2	11	204	<20
L642114		1	0.20	<10	1.77	644	1	0.31	17	4470	3	0.37	2	7	601	<20

ALS Canada Ltd.
2103 Dollarton Hwy
North Vancouver BC V7H 0A7
Phone: 604 984 0221 Fax: 604 984 0218 www.alsglobal.com

To: EQUITY EXPLORATION CONSULTANTS LTD
SUITE 200, 900 WEST HASTINGS STREET
VANCOUVER V6C 1E5

Finalized Date: 10-JUL-2011
Account: EIAKSK

Project: KSK11-04

CERTIFICATE OF ANALYSIS TR11111594

Sample Description	Method / Analyte / Units / LOR	ME-ICP41 Ti % 0.01	ME-ICP41 Tl ppm 10	ME-ICP41 U ppm 10	ME-ICP41 V ppm 1	ME-ICP41 W ppm 10	ME-ICP41 Zn ppm 2	Au-ICP21 Au ppm 0.001
L642105		0.17	<10	<10	465	<10	62	0.006
L642106		0.12	<10	<10	286	<10	68	0.009
L642107		0.19	<10	<10	277	<10	82	0.003
L642108		0.20	<10	<10	242	<10	97	0.015
L642109		0.24	<10	<10	414	<10	47	0.017
L642110		0.27	<10	<10	516	<10	51	0.037
L642111		0.38	<10	<10	427	<10	61	0.033
L642112		0.42	<10	<10	461	<10	651	0.002
L642113		0.23	<10	<10	602	<10	34	0.039
L642114		0.20	<10	<10	440	<10	35	0.002

ALS Canada Ltd.
2103 Dollarton Hwy
North Vancouver BC V7H 0A7
Phone: 604 984 0221 Fax: 604 984 0218 www.alsglobal.com

To: EQUITY EXPLORATION CONSULTANTS LTD
SUITE 200, 900 WEST HASTINGS STREET
VANCOUVER V6C 1E5

Finalized Date: 31-OCT-2011
Account: EIAKSK

CERTIFICATE TR11188394

Project: KSK10-04
P.O. No.: KSK10-04_2
This report is for 49 Rock samples submitted to our lab in Terrace, BC, Canada on 6-SEP-2011.
The following have access to data associated with this certificate:

EQUITY EXPLORATION GENERAL	STEWART HARRIS	RON VOORDOUW

SAMPLE PREPARATION

ALS CODE	DESCRIPTION
WEI-21	Received Sample Weight
LOG-22	Sample login - Rcd w/o BarCode
PUL-QC	Pulverizing QC Test
CRU-31	Fine crushing - 70% <2mm
SPL-21	Split sample - riffle splitter
PUL-31	Pulverize split to 85% <75 um

ANALYTICAL PROCEDURES

ALS CODE	DESCRIPTION	INSTRUMENT
Au-AA23	Au 30g FA-AA finish	AAS
ME-ICP41	35 Element Aqua Regia ICP-AES	ICP-AES

To: EQUITY EXPLORATION CONSULTANTS LTD
ATTN: RON VOORDOUW
SUITE 200, 900 WEST HASTINGS STREET
VANCOUVER V6C 1E5

This is the Final Report and supersedes any preliminary report with this certificate number. Results apply to samples as submitted. All pages of this report have been checked and approved for release.

Signature:
Colin Ramshaw, Vancouver Laboratory Manager

ALS Canada Ltd.
2103 Dollarton Hwy
North Vancouver BC V7H 0A7
Phone: 604 984 0221 Fax: 604 984 0218 www.alsglobal.com

To: EQUITY EXPLORATION CONSULTANTS LTD
SUITE 200, 900 WEST HASTINGS STREET
VANCOUVER V6C 1E5

Finalized Date: 31-OCT-2011
Account: EIAKSK

Project: KSK10-04

CERTIFICATE OF ANALYSIS TR11188394

Sample Description	Method / Analyte / Units / LOR	WEI-21 Recvd Wt. kg 0.02	Au-AA23 Au ppm 0.005	ME-ICP41 Ag ppm 0.2	ME-ICP41 Al % 0.01	ME-ICP41 As ppm 2	ME-ICP41 B ppm 10	ME-ICP41 Ba ppm 10	ME-ICP41 Be ppm 0.5	ME-ICP41 Bi ppm 2	ME-ICP41 Ca % 0.01	ME-ICP41 Cd ppm 0.5	ME-ICP41 Co ppm 1	ME-ICP41 Cr ppm 1	ME-ICP41 Cu ppm 1	ME-ICP41 Fe % 0.01
L642034		0.78	<0.005	<0.2	1.50	8	<10	70	0.6	<2	1.50	<0.5	13	2	100	4.55
L642035		1.11	<0.005	<0.2	1.06	8	<10	100	0.5	<2	1.46	0.6	13	2	100	4.50
L642036		0.92	<0.005	<0.2	1.01	7	<10	220	1.2	<2	1.11	0.7	21	1	122	5.80
L642037		0.80	<0.005	<0.2	0.42	20	<10	120	0.5	<2	0.33	0.8	8	23	30	2.60
L642038		0.89	0.005	<0.2	1.17	6	<10	100	<0.5	<2	1.00	<0.5	14	4	140	5.51
L642039		0.84	0.014	1.8	1.20	11	10	90	<0.5	<2	1.33	<0.5	13	2	2300	5.16
L642040		0.62	<0.005	<0.2	1.92	6	<10	90	0.5	<2	1.21	<0.5	16	3	117	5.35
L642041		0.69	<0.005	0.2	2.05	4	<10	90	<0.5	<2	1.49	<0.5	23	6	161	3.07
L642042		0.87	<0.005	<0.2	1.25	5	<10	90	<0.5	<2	1.22	<0.5	16	3	145	5.37
L642043		0.69	0.015	0.5	3.90	<2	10	100	<0.5	<2	3.14	<0.5	21	2	1210	8.17
L642044		0.62	0.005	<0.2	3.26	4	<10	1030	<0.5	<2	2.55	<0.5	27	10	199	7.64
L642045		0.76	0.058	3.1	0.55	11	<10	240	<0.5	8	0.91	41.9	12	21	802	1.43
L642046		0.60	0.022	1.5	2.67	10	10	90	<0.5	<2	3.21	<0.5	30	4	4000	15.7
L642047		0.55	<0.005	0.7	0.42	50	<10	110	<0.5	<2	0.55	<0.5	15	11	240	4.24
L642048		0.57	0.008	0.3	0.98	23	<10	70	<0.5	<2	0.23	<0.5	26	4	203	7.75
L642049		1.03	0.031	1.0	1.20	10	<10	60	<0.5	<2	1.06	<0.5	48	65	1860	20.1
L642050		1.20	0.016	2.3	1.36	3	<10	90	<0.5	<2	1.52	<0.5	48	34	3190	18.5
L647551		0.76	0.032	5.7	1.66	8	<10	30	<0.5	10	3.12	0.5	26	11	7940	6.61
L647552		1.41	0.288	8.0	1.56	10	<10	60	<0.5	19	1.31	<0.5	55	38	6580	19.3
L647553		0.81	<0.005	0.5	2.61	4	<10	100	<0.5	<2	5.41	<0.5	26	55	182	5.52
L647554		0.61	0.010	<0.2	1.45	3	<10	50	<0.5	<2	1.46	<0.5	19	57	342	5.18
L647555		0.70	<0.005	<0.2	1.83	<2	<10	140	<0.5	<2	1.01	<0.5	12	10	97	3.64
L647556		0.44	<0.005	<0.2	0.83	<2	<10	80	<0.5	<2	0.93	<0.5	8	11	156	3.22
L647557		0.54	<0.005	<0.2	1.42	4	<10	280	<0.5	<2	0.81	<0.5	12	8	74	3.88
L647558		0.45	<0.005	<0.2	1.01	<2	<10	110	<0.5	<2	0.64	<0.5	9	5	100	3.10
L647559		0.56	<0.005	<0.2	1.91	<2	<10	200	<0.5	<2	0.90	<0.5	15	23	91	3.33
L647560		0.63	<0.005	<0.2	0.45	<2	<10	120	<0.5	<2	0.27	<0.5	5	12	2	1.96
L647561		0.65	0.026	<0.2	4.25	4	<10	340	<0.5	<2	3.20	<0.5	40	74	3	9.33
L647562		0.59	<0.005	<0.2	0.12	4	<10	30	<0.5	<2	1.36	<0.5	2	14	<1	1.36
L647563		0.47	<0.005	<0.2	0.77	3	<10	100	<0.5	<2	0.68	<0.5	9	28	132	3.52
L647564		0.43	0.016	<0.2	0.02	<2	<10	10	<0.5	<2	0.01	<0.5	1	17	1	0.70
L647565		0.40	<0.005	<0.2	1.21	7	<10	70	<0.5	<2	0.89	<0.5	12	21	111	3.72
L647566		0.75	<0.005	<0.2	0.38	6	<10	250	<0.5	<2	1.21	<0.5	3	5	3	1.33
L647567		0.69	<0.005	<0.2	0.17	3	<10	260	<0.5	<2	3.74	<0.5	81	723	14	5.92
L647568		0.41	<0.005	<0.2	0.01	3	<10	<10	<0.5	<2	1.07	36.1	2	15	1	0.35
L647569		0.54	<0.005	<0.2	2.90	<2	<10	240	<0.5	2	2.06	<0.5	35	4	81	4.59
L647570		0.77	0.140	14.2	1.18	12	<10	50	<0.5	2	0.13	<0.5	27	4	9430	5.01
L647571		0.76	0.169	4.0	0.42	189	<10	60	<0.5	<2	0.03	0.5	17	4	3450	2.77
L647572		0.78	<0.005	0.2	0.63	32	<10	60	<0.5	<2	0.64	0.8	5	4	199	2.07
L647573		0.56	<0.005	<0.2	1.39	35	<10	70	<0.5	<2	1.15	<0.5	12	4	53	3.52

ALS Canada Ltd.
2103 Dollarton Hwy
North Vancouver BC V7H 0A7
Phone: 604 984 0221 Fax: 604 984 0218 www.alsglobal.com

To: EQUITY EXPLORATION CONSULTANTS LTD
SUITE 200, 900 WEST HASTINGS STREET
VANCOUVER V6C 1E5

Finalized Date: 31-OCT-2011
Account: EIAKSK

Project: KSK10-04

CERTIFICATE OF ANALYSIS TR11188394

Sample Description	Method / Analyte / Units / LOR	ME-ICP41 Ga ppm 10	ME-ICP41 Hg ppm 1	ME-ICP41 K % 0.01	ME-ICP41 La ppm 10	ME-ICP41 Mg % 0.01	ME-ICP41 Mn ppm 5	ME-ICP41 Mo ppm 1	ME-ICP41 Na % 0.01	ME-ICP41 Ni ppm 1	ME-ICP41 P ppm 10	ME-ICP41 Pb ppm 2	ME-ICP41 S % 0.01	ME-ICP41 Sb ppm 2	ME-ICP41 Sc ppm 1	ME-ICP41 Sr ppm 1
L642034		10	<1	0.16	10	0.87	675	<1	0.09	1	1660	3	0.01	<2	4	37
L64203S		<10	<1	0.13	10	0.60	835	<1	0.05	1	1750	11	0.01	<2	6	68
L642036		<10	1	0.15	10	0.28	1545	<1	0.03	3	1830	14	0.01	<2	17	27
L642037		<10	<1	0.07	<10	0.04	528	<1	0.01	31	90	3	0.03	<2	7	39
L642038		<10	<1	0.21	10	0.91	733	<1	0.09	2	1720	4	0.04	2	3	45
L642039		10	<1	0.15	10	0.53	367	<1	0.08	2	2000	9	0.17	<2	3	39
L642040		10	<1	0.13	10	1.16	1325	<1	0.06	4	1960	3	0.01	2	8	38
L642041		<10	<1	0.21	<10	1.34	749	<1	0.09	29	390	<2	0.06	<2	9	116
L642042		10	<1	0.21	10	0.77	475	<1	0.10	3	1930	3	0.03	<2	3	46
L642043		10	<1	0.10	<10	0.79	400	<1	0.24	19	190	5	0.19	<2	7	297
L642044		10	<1	0.83	<10	1.70	560	<1	0.22	20	1740	<2	0.09	<2	7	178
L642045		<10	21	0.15	<10	0.08	287	47	0.01	4	930	56	0.42	43	3	63
L642046		10	<1	0.22	<10	0.57	585	<1	0.07	5	710	2	0.48	3	9	117
L642047		<10	<1	0.19	10	0.97	710	35	0.05	95	430	5	1.56	<2	2	57
L642048		<10	<1	0.06	<10	0.02	122	<1	0.01	5	1520	4	2.04	15	34	23
L642049		10	1	0.04	<10	1.38	715	<1	0.03	46	2080	<2	0.07	3	10	37
L642050		10	<1	0.05	10	1.20	698	<1	0.04	42	2800	3	0.26	<2	8	104
L647551		10	<1	<0.01	10	1.28	1125	<1	0.02	16	3110	6	0.45	2	11	573
L647552		10	1	0.09	<10	1.63	1085	<1	0.06	74	280	<2	0.33	<2	14	77
L647553		10	<1	0.13	<10	2.45	1395	<1	0.04	18	2020	5	0.05	2	14	435
L647554		10	<1	0.09	<10	1.42	847	<1	0.06	19	3340	<2	0.01	<2	4	91
L647555		<10	<1	0.46	<10	1.27	990	<1	0.04	6	1260	<2	0.01	<2	4	36
L647556		<10	<1	0.49	10	0.48	421	<1	0.08	3	2050	<2	0.01	2	3	30
L647557		<10	<1	0.91	<10	0.86	443	<1	0.10	4	1770	2	0.01	<2	2	73
L647558		<10	<1	0.55	<10	0.60	352	<1	0.07	3	1700	2	<0.01	<2	2	39
L647559		<10	<1	1.19	<10	1.26	541	<1	0.05	10	2070	<2	<0.01	<2	3	88
L647560		<10	<1	0.23	20	0.15	410	<1	0.07	6	560	<2	<0.01	<2	4	20
L647561		10	<1	0.02	<10	5.14	1610	<1	0.03	31	770	4	0.08	<2	48	125
L647562		<10	<1	0.06	<10	0.42	594	<1	0.01	2	130	<2	<0.01	<2	2	87
L647563		<10	<1	0.40	10	0.55	272	<1	0.09	7	2250	<2	<0.01	<2	2	28
L647564		<10	<1	0.01	<10	0.01	180	<1	0.02	<1	50	<2	<0.01	<2	<1	3
L647565		10	1	0.37	10	0.87	599	2	0.06	11	2220	6	0.01	<2	4	60
L647566		<10	<1	0.19	10	0.06	491	1	0.05	1	450	4	0.02	<2	1	44
L647567		<10	1	0.02	<10	10.60	1090	<1	0.02	1440	10	2	0.07	<2	8	44
L647568		<10	<1	<0.01	<10	0.11	97	1	0.01	6	200	<2	0.02	<2	<1	15
L647569		<10	<1	0.01	<10	2.45	704	1	0.02	5	3620	<2	0.20	<2	4	129
L647570		10	1	0.22	40	0.30	469	159	0.03	2	770	61	0.05	<2	2	21
L647571		<10	<1	0.18	10	0.03	361	5	0.04	1	240	5	0.06	23	1	15
L647572		<10	<1	0.10	10	0.22	456	1	0.06	3	650	4	0.01	4	2	57
L647573		10	<1	0.15	10	0.81	602	1	0.08	3	1720	10	0.01	<2	3	179

ALS Canada Ltd.
2103 Dollarton Hwy
North Vancouver BC V7H 0A7
Phone: 604 984 0221 Fax: 604 984 0218 www.alsglobal.com

To: EQUITY EXPLORATION CONSULTANTS LTD
SUITE 200, 900 WEST HASTINGS STREET
VANCOUVER V6C 1E5

Finalized Date: 31-OCT-2011
Account: EIAKSK

Project: KSK10-04

CERTIFICATE OF ANALYSIS TR11188394

Sample Description	Method / Analyte / Units / LOR	ME-ICP41 Th ppm 20	ME-ICP41 Ti % 0.01	ME-ICP41 Tl ppm 10	ME-ICP41 U ppm 10	ME-ICP41 V ppm 1	ME-ICP41 W ppm 10	ME-ICP41 Zn ppm 2
L642034		<20	0.18	<10	<10	175	<10	57
L642035		<20	0.13	<10	<10	156	<10	120
L642036		<20	0.02	<10	<10	170	<10	107
L642037		<20	<0.01	<10	<10	42	<10	78
L642038		<20	0.23	<10	<10	222	<10	74
L642039		<20	0.18	<10	<10	180	<10	79
L642040		<20	0.22	<10	<10	194	<10	83
L642041		<20	0.22	<10	<10	182	<10	114
L642042		<20	0.22	<10	<10	219	<10	50
L642043		<20	0.15	<10	<10	446	<10	41
L642044		<20	0.35	<10	<10	377	<10	47
L642045		<20	<0.01	<10	<10	20	<10	3550
L642046		<20	0.29	<10	<10	606	10	80
L642047		<20	<0.01	<10	<10	22	<10	140
L642048		<20	0.02	<10	<10	302	<10	34
L642049		<20	0.29	<10	<10	991	<10	52
L642050		<20	0.28	<10	<10	819	<10	42
L647551		<20	0.28	<10	<10	226	<10	100
L647552		<20	0.27	<10	<10	978	<10	27
L647553		<20	0.02	<10	<10	177	<10	157
L647554		<20	0.20	<10	<10	186	<10	65
L647555		<20	0.06	<10	<10	76	<10	61
L647556		<20	0.13	<10	<10	119	<10	39
L647557		<20	0.19	<10	<10	154	<10	53
L647558		<20	0.13	<10	<10	100	<10	38
L647559		<20	0.20	<10	<10	111	<10	60
L647560		<20	0.02	<10	<10	26	<10	38
L647561		<20	0.05	<10	<10	551	<10	103
L647562		<20	<0.01	<10	<10	8	<10	8
L647563		<20	0.13	<10	<10	159	<10	30
L647564		<20	<0.01	<10	<10	1	<10	2
L647565		<20	0.13	<10	<10	127	<10	67
L647566		<20	<0.01	<10	<10	18	<10	23
L647567		<20	<0.01	<10	<10	23	<10	32
L647568		<20	<0.01	<10	<10	1	<10	333
L647569		<20	0.19	<10	<10	99	<10	63
L647570		<20	0.01	<10	40	27	1700	217
L647571		<20	<0.01	<10	10	17	30	167
L647572		<20	0.05	<10	<10	42	<10	185
L647573		<20	0.20	<10	<10	116	<10	55

ALS Canada Ltd.
2103 Dollarton Hwy
North Vancouver BC V7H 0A7
Phone: 604 984 0221 Fax: 604 984 0218 www.alsglobal.com

To: EQUITY EXPLORATION CONSULTANTS LTD
SUITE 200, 900 WEST HASTINGS STREET
VANCOUVER V6C 1E5

Finalized Date: 31-OCT-2011
Account: EIAKSK

Project: KSK10-04

CERTIFICATE OF ANALYSIS TR11188394

Sample Description	Method / Analyte / Units / LOR	WEI-21 Recvd Wt. kg 0.02	Au-AA23 Au ppm 0.005	ME-ICP41 Ag ppm 0.2	ME-ICP41 Al % 0.01	ME-ICP41 As ppm 2	ME-ICP41 B ppm 10	ME-ICP41 Ba ppm 10	ME-ICP41 Be ppm 0.5	ME-ICP41 Bi ppm 2	ME-ICP41 Ca % 0.01	ME-ICP41 Cd ppm 0.5	ME-ICP41 Co ppm 1	ME-ICP41 Cr ppm 1	ME-ICP41 Cu ppm 1	ME-ICP41 Fe % 0.01
L647574		0.73	<0.005	<0.2	2.11	2	<10	20	<0.5	<2	1.32	<0.5	17	5	30	3.17
L647575		0.56	<0.005	<0.2	1.39	5	<10	60	<0.5	2	0.92	<0.5	8	9	67	3.15
L647576		0.51	<0.005	<0.2	3.23	2	<10	40	0.6	<2	1.88	<0.5	11	7	121	3.40
L647577		0.57	<0.005	<0.2	0.43	3	<10	150	<0.5	<2	0.30	<0.5	4	3	8	1.58
L647578		0.45	<0.005	<0.2	2.62	3	<10	170	<0.5	<2	3.32	<0.5	24	2	13	5.66
L647579		0.50	0.351	0.4	0.41	2	<10	170	<0.5	4	0.12	<0.5	33	6	6	3.33
L647580		0.54	<0.005	<0.2	0.88	3	<10	660	<0.5	<2	1.24	<0.5	6	4	4	1.94
L647581		0.55	<0.005	<0.2	1.69	2	<10	<10	<0.5	<2	0.25	<0.5	17	431	114	2.68
L647582		0.47	<0.005	<0.2	1.23	20	<10	520	<0.5	<2	0.68	<0.5	15	47	39	3.21

ALS Canada Ltd.
2103 Dollarton Hwy
North Vancouver BC V7H 0A7
Phone: 604 984 0221 Fax: 604 984 0218 www.alsglobal.com

To: EQUITY EXPLORATION CONSULTANTS LTD
SUITE 200, 900 WEST HASTINGS STREET
VANCOUVER V6C 1E5

Finalized Date: 31-OCT-2011
Account: EIAKSK

Project: KSK10-04

CERTIFICATE OF ANALYSIS TR11188394

Sample Description	Method / Analyte / Units / LOR	ME-ICP41 Ga ppm 10	ME-ICP41 Hg ppm 1	ME-ICP41 K % 0.01	ME-ICP41 La ppm 10	ME-ICP41 Mg % 0.01	ME-ICP41 Mn ppm 5	ME-ICP41 Mo ppm 1	ME-ICP41 Na % 0.01	ME-ICP41 Ni ppm 1	ME-ICP41 P ppm 10	ME-ICP41 Pb ppm 2	ME-ICP41 S % 0.01	ME-ICP41 Sb ppm 2	ME-ICP41 Sc ppm 1	ME-ICP41 Sr ppm 1
L647574		10	<1	0.05	10	1.32	850	<1	0.05	5	1730	2	0.01	<2	6	270
L647575		10	1	0.28	<10	0.73	517	1	0.11	4	1150	<2	0.01	<2	3	58
L647576		10	1	0.24	<10	0.97	560	<1	0.08	5	1140	3	0.01	<2	5	156
L647577		<10	1	0.21	10	0.03	530	2	0.06	2	350	10	0.19	<2	1	16
L647578		10	<1	0.34	10	1.98	1865	<1	0.05	6	1800	<2	0.24	<2	7	116
L647579		<10	<1	0.14	<10	0.16	433	1	0.04	3	600	<2	0.08	2	1	9
L647580		<10	<1	0.21	10	0.21	592	1	0.05	1	870	3	0.04	<2	3	100
L647581		<10	1	0.01	<10	3.55	153	1	0.02	172	70	<2	0.04	<2	1	6
L647582		<10	<1	0.20	10	0.73	610	2	0.06	14	1670	7	0.02	<2	8	49

ALS Canada Ltd.
2103 Dollarton Hwy
North Vancouver BC V7H 0A7
Phone: 604 984 0221 Fax: 604 984 0218 www.alsglobal.com

To: EQUITY EXPLORATION CONSULTANTS LTD
SUITE 200, 900 WEST HASTINGS STREET
VANCOUVER V6C 1E5

Finalized Date: 31-OCT-2011
Account: EIAKSK

Project: KSK10-04

CERTIFICATE OF ANALYSIS TR11188394

Sample Description	Method / Analyte / Units / LOR	ME-ICP41 Th ppm 20	ME-ICP41 Ti % 0.01	ME-ICP41 Tl ppm 10	ME-ICP41 U ppm 10	ME-ICP41 V ppm 1	ME-ICP41 W ppm 10	ME-ICP41 Zn ppm 2
L647574		<20	0.16	<10	<10	83	<10	54
L647575		<20	0.18	<10	<10	86	<10	40
L647576		<20	0.18	<10	<10	76	<10	42
L647577		<20	<0.01	<10	<10	4	<10	40
L647578		<20	0.03	<10	<10	90	<10	46
L647579		<20	0.01	<10	<10	21	<10	10
L647580		<20	0.01	<10	<10	26	<10	50
L647581		<20	<0.01	<10	<10	32	<10	19
L647582		<20	0.05	<10	<10	93	<10	54

ALS Canada Ltd.
2103 Dollarton Hwy
North Vancouver BC V7H 0A7
Phone: 604 984 0221 Fax: 604 984 0218 www.alsglobal.com

To: EQUITY EXPLORATION CONSULTANTS LTD
SUITE 200, 900 WEST HASTINGS STREET
VANCOUVER V6C 1E5

Finalized Date: 7-NOV-2011
Account: EIAKSK

CERTIFICATE TR11186791

Project: KSK11-04
P.O. No.: KSK11-04_3
This report is for 167 Soil samples submitted to our lab in Terrace, BC, Canada on 7-SEP-2011.
The following have access to data associated with this certificate:

EQUITY EXPLORATION GENERAL	RON VOORDOUW	

SAMPLE PREPARATION

ALS CODE	DESCRIPTION
WEI-21	Received Sample Weight
LOG-22	Sample login - Rcd w/o BarCode
LOG-24	Pulp Login - Rcd w/o Barcode
DRY-22	Drying - Maximum Temp 60C
SCR-41	Screen to -180um and save both

ANALYTICAL PROCEDURES

ALS CODE	DESCRIPTION	
ME-MS41	51 anal. aqua regia ICPMS	
Au-AA23	Au 30g FA-AA finish	AAS

To: EQUITY EXPLORATION CONSULTANTS LTD
ATTN: RON VOORDOUW
SUITE 200, 900 WEST HASTINGS STREET
VANCOUVER V6C 1E5

This is the Final Report and supersedes any preliminary report with this certificate number. Results apply to samples as submitted. All pages of this report have been checked and approved for release.

Signature:
Colin Ramshaw, Vancouver Laboratory Manager

ALS Canada Ltd.
2103 Dollarton Hwy
North Vancouver BC V7H 0A7
Phone: 604 984 0221 Fax: 604 984 0218 www.alsglobal.com

To: EQUITY EXPLORATION CONSULTANTS LTD
SUITE 200, 900 WEST HASTINGS STREET
VANCOUVER V6C 1E5

Finalized Date: 7-NOV-2011
Account: EIAKSK

Project: KSK11-04

CERTIFICATE OF ANALYSIS TR11186791

Sample Description	Method / Analyte / Units / LOR	WEI-21 Recvd Wt. kg .02	Au-AA23 Au ppm 0.005	ME-MS41 Ag ppm 0.01	ME-MS41 Al % 0.01	ME-MS41 As ppm 0.1	ME-MS41 Au ppm 0.2	ME-MS41 B ppm 10	ME-MS41 Ba ppm 10	ME-MS41 Be ppm 0.05	ME-MS41 Bi ppm 0.01	ME-MS41 Ca % 0.01	ME-MS41 Cd ppm 0.01	ME-MS41 Ce ppm 0.02	ME-MS41 Co ppm 0.1	ME-MS41 Cr ppm 1
L642061		0.52	<0.005	0.24	2.33	13.8	<0.2	<10	440	0.83	0.13	1.07	0.72	18.75	13.3	42
L642062		0.58	<0.005	0.16	1.41	10.3	<0.2	<10	250	0.64	0.09	0.85	0.41	20.5	14.6	43
L642063		0.46	<0.005	0.16	1.35	10.1	<0.2	<10	260	0.65	0.08	0.82	0.37	22.5	15.0	43
L642064		0.46	0.007	0.16	1.47	7.4	<0.2	<10	220	0.72	0.09	0.82	0.35	19.55	14.5	37
L642065		0.62	<0.005	0.26	1.62	9.0	<0.2	<10	250	0.54	0.10	1.09	0.38	20.6	14.6	38
L642066		0.46	<0.005	0.27	1.52	9.0	<0.2	<10	250	0.45	0.11	0.99	0.54	19.15	16.6	48
L642067		0.58	0.006	0.24	1.38	2.5	<0.2	<10	160	0.57	0.15	1.14	0.27	19.65	14.0	17
L642068		0.34	<0.005	0.28	1.32	2.2	<0.2	<10	140	0.49	0.16	1.13	0.24	20.8	13.7	19
L642069		0.48	<0.005	0.20	1.30	2.2	<0.2	<10	150	0.51	0.16	1.10	0.23	22.9	12.3	19
L642070		0.52	0.009	0.32	1.57	1.9	<0.2	<10	130	0.34	0.27	1.26	0.27	17.00	17.1	13
L642071		0.60	NSS	0.15	1.82	4.5	<0.2	<10	280	0.31	0.05	1.26	0.37	22.2	29.4	51
L642072		0.50	<0.005	0.08	0.69	3.0	<0.2	<10	150	0.19	0.04	0.64	0.09	17.40	7.4	36
L642073		0.42	0.018	0.12	0.94	3.7	<0.2	<10	300	0.32	0.06	1.09	0.22	16.55	7.4	29
L642074		0.52	0.013	0.09	0.87	3.5	<0.2	<10	210	0.24	0.05	0.78	0.14	17.75	7.7	32
L642075		0.50	0.005	0.07	0.76	2.6	<0.2	<10	120	0.31	0.04	0.67	0.11	17.35	6.4	23
L642076		0.66	<0.005	0.17	1.45	4.3	<0.2	<10	300	0.79	0.07	0.81	0.41	17.30	8.2	19
L642077		0.64	NSS	0.10	1.54	3.3	<0.2	<10	380	0.30	0.04	0.85	0.24	13.40	19.7	15
L642078		0.38	0.006	0.18	2.27	3.2	<0.2	<10	460	0.53	0.06	1.10	0.27	16.15	17.5	20
L642079		0.64	0.006	0.17	2.26	3.3	<0.2	<10	410	0.53	0.06	1.02	0.23	15.85	17.4	18
L642080		0.60	<0.005	0.17	1.25	0.9	<0.2	<10	100	1.20	0.60	0.57	0.25	31.0	6.6	14
L642081		0.52	0.006	0.50	2.06	0.9	<0.2	<10	80	0.95	0.34	1.19	0.67	13.45	13.1	26
L642082		0.38	0.009	0.47	1.95	1.1	<0.2	<10	90	0.57	0.16	1.05	0.25	16.25	11.7	24
L642083		0.32	0.007	0.53	1.27	3.2	<0.2	<10	100	0.63	0.10	1.14	0.24	11.50	7.9	11
L642084		0.72	0.014	0.30	1.93	7.1	<0.2	<10	1790	0.84	0.09	0.71	0.32	26.0	11.5	61
L642085		0.62	0.007	0.09	1.41	4.7	<0.2	<10	390	0.33	0.05	0.93	0.19	11.40	12.8	22
L642086		0.80	<0.005	0.07	0.68	6.3	<0.2	<10	320	0.21	0.08	0.52	0.18	15.55	9.8	45
L642087		0.76	0.010	0.09	0.89	6.1	<0.2	<10	460	0.41	0.06	0.60	0.22	14.55	9.3	38
L642088		0.52	0.008	0.10	1.02	4.9	<0.2	<10	440	0.36	0.06	0.70	0.21	14.95	9.3	35
L643251		0.58	0.008	0.11	1.50	10.2	<0.2	<10	240	0.69	0.09	0.81	0.48	19.60	17.6	36
L643252		0.46	0.014	0.22	1.34	8.1	<0.2	<10	230	0.82	0.09	0.84	0.46	21.9	15.5	35
L643253		0.66	0.017	0.40	1.87	14.4	<0.2	<10	390	1.08	0.10	1.10	0.74	27.3	22.2	43
L643254		0.46	0.005	0.07	1.16	2.2	<0.2	<10	120	0.42	0.13	0.90	0.20	17.50	13.3	14
L643301		0.54	0.024	0.13	1.61	2.2	<0.2	<10	280	0.90	0.08	0.36	0.06	19.30	6.7	11
L647801		0.54	0.006	0.11	0.94	3.8	<0.2	<10	670	0.31	0.06	1.00	0.27	12.45	8.1	37
L647802		0.46	<0.005	0.07	0.73	4.0	<0.2	<10	200	0.80	0.02	0.63	0.22	46.4	11.6	12
L647803		0.44	0.005	0.51	2.44	3.7	<0.2	<10	520	1.36	0.13	1.16	0.46	27.6	8.6	21
L647804		0.42	<0.005	0.13	1.14	1.3	<0.2	<10	290	0.32	0.02	1.16	0.27	11.50	9.3	32
L643302		0.32	0.007	0.26	1.06	8.4	<0.2	<10	260	0.49	0.99	0.43	0.40	16.75	8.6	8
L643303		0.42	<0.005	0.38	2.07	1.5	<0.2	<10	80	0.37	0.86	0.22	0.19	16.85	4.5	16
L643304		0.48	<0.005	0.18	0.80	0.5	<0.2	<10	50	0.15	0.71	0.10	0.05	16.20	2.5	9

***** See Appendix Page for comments regarding this certificate *****

ALS Canada Ltd.
2103 Dollarton Hwy
North Vancouver BC V7H 0A7
Phone: 604 984 0221 Fax: 604 984 0218 www.alsglobal.com

To: EQUITY EXPLORATION CONSULTANTS LTD
SUITE 200, 900 WEST HASTINGS STREET
VANCOUVER V6C 1E5

Finalized Date: 7-NOV-2011
Account: EIAKSK

Project: KSK11-04

CERTIFICATE OF ANALYSIS TR11186791

Sample Description	Method / Analyte / Units / LOR	ME-MS41 Cs ppm 0.05	ME-MS41 Cu ppm 0.2	ME-MS41 Fe % 0.01	ME-MS41 Ga ppm 0.05	ME-MS41 Ge ppm 0.05	ME-MS41 Hf ppm 0.02	ME-MS41 Hg ppm 0.01	ME-MS41 In ppm 0.005	ME-MS41 K % 0.01	ME-MS41 La ppm 0.2	ME-MS41 Li ppm 0.1	ME-MS41 Mg % 0.01	ME-MS41 Mn ppm 5	ME-MS41 Mo ppm 0.05	ME-MS41 Na % 0.01
L642061		2.05	105.0	4.30	6.40	0.10	0.05	0.17	0.033	0.09	14.1	15.6	0.60	952	1.44	0.02
L642062		1.14	102.0	4.69	5.45	0.11	0.02	0.11	0.021	0.07	13.3	12.6	0.59	856	1.62	0.02
L642063		1.02	112.5	4.49	5.37	0.11	0.02	0.13	0.022	0.07	13.4	12.2	0.55	825	1.90	0.02
L642064		1.25	135.5	5.65	6.30	0.11	0.02	0.09	0.019	0.06	14.4	13.4	0.59	646	3.10	0.02
L642065		1.40	95.4	4.48	6.07	0.12	0.02	0.09	0.019	0.07	13.0	14.7	0.65	775	1.09	0.02
L642066		1.45	141.5	6.27	6.01	0.12	0.03	0.11	0.022	0.08	11.6	12.9	0.63	784	1.03	0.02
L642067		1.63	105.0	4.24	5.11	0.13	<0.02	0.05	0.013	0.15	13.6	15.3	0.72	639	2.21	0.02
L642068		1.54	95.7	5.12	5.03	0.13	<0.02	0.04	0.012	0.12	14.7	14.4	0.67	560	1.94	0.02
L642069		1.07	83.2	4.75	4.89	0.11	<0.02	0.03	0.012	0.10	15.8	14.5	0.61	624	2.67	0.02
L642070		2.95	135.5	4.84	5.52	0.13	<0.02	0.05	0.012	0.19	9.1	16.4	0.80	634	1.62	0.02
L642071		0.86	87.7	5.55	4.70	0.13	<0.02	0.05	0.011	0.17	10.8	11.5	0.93	3920	1.29	0.02
L642072		0.29	21.3	3.70	3.07	0.09	0.04	0.02	0.010	0.04	9.8	6.7	0.31	359	0.82	0.01
L642073		0.39	37.9	2.46	3.18	0.10	0.02	0.06	0.011	0.06	12.3	8.7	0.40	651	1.22	0.02
L642074		0.33	28.8	3.42	3.36	0.09	0.02	0.03	0.010	0.05	11.0	8.5	0.39	567	1.06	0.02
L642075		0.28	27.7	2.94	2.96	0.10	0.02	0.02	0.008	0.03	10.4	7.4	0.32	395	0.76	0.01
L642076		0.99	69.5	2.99	4.14	0.10	0.03	0.09	0.013	0.06	14.9	9.6	0.40	777	3.17	0.02
L642077		0.52	35.1	4.98	4.35	0.10	0.02	0.04	0.013	0.04	7.6	6.3	0.78	2600	2.07	0.02
L642078		0.71	55.4	3.67	5.53	0.09	0.02	0.05	0.019	0.05	10.2	8.9	1.04	1080	0.83	0.02
L642079		0.66	52.0	3.65	5.58	0.08	0.02	0.06	0.018	0.05	9.9	9.0	1.11	912	0.72	0.02
L642080		1.40	55.4	2.58	4.46	0.10	<0.02	0.04	0.012	0.09	23.9	22.4	0.38	648	6.57	0.03
L642081		1.30	131.0	3.39	5.75	0.10	<0.02	0.05	0.013	0.20	9.2	24.6	0.61	730	6.25	0.04
L642082		1.18	121.0	4.00	6.72	0.11	<0.02	0.03	0.012	0.12	9.9	22.7	0.67	650	7.03	0.03
L642083		0.76	83.4	2.05	3.83	0.09	<0.02	0.10	0.012	0.06	9.0	8.9	0.39	755	2.35	0.02
L642084		0.91	58.8	2.96	4.96	0.13	0.09	0.08	0.021	0.08	27.6	13.0	0.56	899	1.29	0.02
L642085		0.47	30.4	3.15	4.10	0.10	0.04	0.05	0.013	0.04	7.8	6.4	0.82	602	0.59	0.02
L642086		0.32	24.9	3.23	2.55	0.10	0.03	0.14	0.011	0.04	8.1	4.7	0.47	419	0.92	0.01
L642087		0.35	26.4	2.66	2.86	0.10	0.03	0.06	0.013	0.05	10.3	5.5	0.51	542	0.71	0.01
L642088		0.37	31.3	2.53	2.99	0.10	0.04	0.06	0.012	0.05	10.4	5.8	0.54	514	0.66	0.01
L643251		1.06	125.0	4.44	5.71	0.12	0.02	0.07	0.020	0.06	12.8	13.0	0.64	917	2.33	0.02
L643252		1.18	153.0	5.64	5.85	0.13	0.02	0.05	0.020	0.05	18.1	11.2	0.52	538	4.87	0.02
L643253		1.77	198.5	4.93	7.04	0.14	0.02	0.09	0.021	0.07	17.5	16.1	0.78	1000	5.03	0.02
L643254		1.24	78.3	4.14	4.43	0.13	<0.02	0.02	0.009	0.11	10.5	13.5	0.64	567	1.96	0.02
L643301		1.25	93.2	3.20	4.35	0.11	0.03	0.07	0.014	0.03	18.8	9.1	0.33	290	7.47	0.01
L647801		0.35	37.9	2.72	2.86	0.10	0.03	0.08	0.010	0.07	7.9	5.9	0.39	1700	1.56	0.02
L647802		2.24	41.6	3.61	3.25	0.12	0.06	0.02	0.024	0.03	23.8	6.3	0.22	1610	1.87	0.01
L647803		1.65	71.1	2.42	5.54	0.14	0.07	0.12	0.028	0.05	37.4	10.3	0.43	1280	3.91	0.02
L647804		0.55	45.1	1.80	3.74	0.09	0.02	0.04	0.010	0.03	7.8	6.6	0.73	317	1.42	0.02
L643302		2.24	52.5	2.54	5.44	0.08	<0.02	0.03	0.014	0.10	8.1	5.6	0.16	1020	27.7	0.01
L643303		1.21	44.2	3.24	9.15	0.09	<0.02	0.07	0.016	0.05	9.5	10.8	0.28	169	3.59	0.02
L643304		0.98	14.6	1.86	9.05	0.09	<0.02	0.02	0.008	0.03	8.9	4.0	0.12	104	1.33	0.01

***** See Appendix Page for comments regarding this certificate *****

ALS Canada Ltd.
2103 Dollarton Hwy
North Vancouver BC V7H 0A7
Phone: 604 984 0221 Fax: 604 984 0218 www.alsglobal.com

To: EQUITY EXPLORATION CONSULTANTS LTD
SUITE 200, 900 WEST HASTINGS STREET
VANCOUVER V6C 1E5

Finalized Date: 7-NOV-2011
Account: EIAKSK

Project: KSK11-04

CERTIFICATE OF ANALYSIS TR11186791

Sample Description	Method / Analyte / Units / LOR	ME-MS41 Nb ppm 0.05	ME-MS41 Ni ppm 0.2	ME-MS41 P ppm 10	ME-MS41 Pb ppm 0.2	ME-MS41 Rb ppm 0.1	ME-MS41 Re ppm 0.001	ME-MS41 S % 0.01	ME-MS41 Sb ppm 0.05	ME-MS41 Sc ppm 0.1	ME-MS41 Se ppm 0.2	ME-MS41 Sn ppm 0.2	ME-MS41 Sr ppm 0.2	ME-MS41 Ta ppm 0.01	ME-MS41 Te ppm 0.01	ME-MS41 Th ppm 0.2
L642061		0.52	32.1	1160	9.3	11.3	0.001	0.04	0.82	8.2	0.6	0.5	72.9	<0.01	0.03	0.8
L642062		0.48	26.0	1370	6.9	7.2	<0.001	0.02	0.85	6.5	0.6	0.4	53.0	<0.01	0.02	1.2
L642063		0.46	26.4	1300	6.9	6.9	<0.001	0.02	0.85	6.1	0.7	0.4	53.2	<0.01	0.03	1.1
L642064		0.42	20.0	1410	6.3	7.0	0.001	0.03	0.78	5.3	0.8	0.4	48.5	<0.01	0.03	1.4
L642065		0.50	23.7	1620	7.7	8.8	0.001	0.04	0.78	6.2	1.1	0.4	76.1	<0.01	0.03	0.8
L642066		0.47	27.0	1490	9.5	7.6	0.001	0.04	1.12	7.6	1.3	0.4	67.9	<0.01	0.03	1.0
L642067		0.60	11.3	2090	9.0	13.0	0.001	0.05	0.51	3.4	1.2	0.2	117.0	<0.01	0.05	0.9
L642068		0.53	11.2	2270	10.5	10.7	0.001	0.04	0.33	3.4	1.0	0.2	107.5	<0.01	0.07	1.2
L642069		0.50	8.7	2550	6.6	9.9	0.001	0.04	0.24	3.0	0.7	0.2	100.0	<0.01	0.05	2.1
L642070		0.54	8.8	2500	15.3	14.8	0.001	0.05	0.31	3.5	1.6	0.2	142.5	<0.01	0.09	0.4
L642071		0.30	26.7	2980	3.1	13.8	<0.001	0.05	0.42	3.9	0.5	0.2	72.5	<0.01	0.02	0.4
L642072		0.35	11.6	1620	3.6	4.7	<0.001	0.02	0.28	2.1	0.3	0.2	49.8	<0.01	0.01	0.8
L642073		0.39	13.8	1510	4.1	5.9	<0.001	0.06	0.42	2.3	1.0	0.2	120.0	<0.01	0.02	0.4
L642074		0.34	13.1	1620	3.8	5.1	<0.001	0.03	0.32	2.3	0.5	0.2	63.2	<0.01	0.02	0.7
L642075		0.29	8.5	1720	2.9	3.8	<0.001	0.02	0.27	2.0	0.5	<0.2	48.1	<0.01	0.01	0.6
L642076		0.49	11.4	1230	7.5	6.2	0.001	0.05	0.74	3.2	0.5	0.2	54.6	<0.01	0.02	1.5
L642077		0.29	15.3	1380	2.8	4.5	<0.001	0.04	0.39	4.0	0.5	0.2	71.0	<0.01	0.01	0.5
L642078		0.29	20.1	1730	3.7	6.4	<0.001	0.06	0.40	4.1	0.6	0.2	86.7	<0.01	0.02	0.3
L642079		0.26	20.0	1600	3.2	5.8	<0.001	0.05	0.43	4.3	0.6	0.2	83.8	<0.01	0.03	0.2
L642080		0.70	5.2	1210	7.2	12.1	0.001	0.04	0.20	1.2	0.6	0.3	63.2	<0.01	0.08	1.6
L642081		0.32	10.6	1840	4.6	23.5	0.001	0.09	0.15	1.7	1.6	0.2	152.0	<0.01	0.07	0.2
L642082		0.28	7.5	2220	4.3	13.0	0.003	0.04	0.17	2.3	0.9	0.2	132.0	<0.01	0.05	0.3
L642083		0.23	8.8	1670	5.2	7.4	0.002	0.09	0.60	1.6	1.2	0.2	107.5	<0.01	0.02	<0.2
L642084		0.39	36.0	1420	7.0	10.0	0.001	0.04	0.78	7.2	1.3	0.3	90.5	<0.01	0.03	0.9
L642085		0.32	17.9	1260	3.8	3.9	0.001	0.04	0.60	4.1	0.9	0.2	78.1	<0.01	0.04	0.5
L642086		0.36	30.1	990	5.2	3.4	<0.001	0.01	0.69	3.4	0.4	0.2	42.5	<0.01	0.02	1.2
L642087		0.37	29.3	970	4.5	4.0	<0.001	0.02	0.63	3.8	0.6	0.2	56.5	<0.01	0.02	0.8
L642088		0.39	23.7	1070	4.2	4.4	<0.001	0.03	0.60	3.6	0.6	0.2	57.9	<0.01	0.01	0.6
L643251		0.48	28.2	1230	6.9	6.2	0.001	0.01	0.74	5.6	0.6	0.3	53.7	<0.01	0.02	2.4
L643252		0.35	17.4	1670	5.4	7.4	0.003	0.04	0.61	5.3	1.0	0.3	47.9	<0.01	0.03	1.1
L643253		0.35	23.8	2020	7.5	6.9	0.004	0.08	0.83	6.1	3.2	0.4	81.9	<0.01	0.03	0.4
L643254		0.59	10.2	1890	7.8	9.1	0.001	0.02	0.29	2.9	0.5	0.2	99.1	<0.01	0.05	1.2
L643301		0.40	6.8	1490	4.9	3.5	<0.001	0.05	0.53	2.3	0.5	0.2	24.9	<0.01	<0.01	0.8
L647801		0.39	25.3	900	4.4	6.1	0.002	0.05	0.43	2.7	0.8	0.2	185.5	<0.01	0.02	0.6
L647802		0.16	9.0	1340	3.9	3.0	<0.001	0.01	0.57	6.0	0.7	0.4	41.1	<0.01	0.01	2.2
L647803		0.90	12.6	3890	6.7	9.0	0.001	0.18	0.40	1.7	2.6	0.5	113.5	0.02	0.02	0.3
L647804		0.54	17.9	1600	2.6	4.4	0.001	0.31	0.34	2.5	0.5	0.2	111.0	<0.01	<0.01	0.4
L643302		0.58	4.9	930	8.7	27.8	<0.001	0.05	1.25	0.2	0.2	0.5	53.7	<0.01	0.17	<0.2
L643303		1.69	5.3	1000	9.2	8.7	<0.001	0.05	0.16	1.1	0.3	0.5	38.8	0.01	0.07	1.1
L643304		1.25	2.9	390	5.7	8.9	<0.001	0.01	0.14	0.7	<0.2	0.8	18.4	<0.01	0.02	1.0

***** See Appendix Page for comments regarding this certificate *****

ALS Canada Ltd.
2103 Dollarton Hwy
North Vancouver BC V7H 0A7
Phone: 604 984 0221 Fax: 604 984 0218 www.alsglobal.com

To: EQUITY EXPLORATION CONSULTANTS LTD
SUITE 200, 900 WEST HASTINGS STREET
VANCOUVER V6C 1E5

Finalized Date: 7-NOV-2011
Account: EIAKSK

Project: KSK11-04

CERTIFICATE OF ANALYSIS TR11186791

Sample Description	Method / Analyte / Units / LOR	ME-MS41 Ti % 0.005	ME-MS41 Tl ppm 0.02	ME-MS41 U ppm 0.05	ME-MS41 V ppm 1	ME-MS41 W ppm 0.05	ME-MS41 Y ppm 0.05	ME-MS41 Zn ppm 2	ME-MS41 Zr ppm 0.5
L642061		0.027	0.10	2.45	111	0.18	19.05	126	0.9
L642062		0.060	0.05	3.79	163	0.43	13.55	69	<0.5
L642063		0.055	0.04	4.53	154	0.42	13.25	59	<0.5
L642064		0.059	0.03	7.24	223	0.63	13.45	65	<0.5
L642065		0.062	0.05	2.45	148	0.30	14.05	75	<0.5
L642066		0.065	0.05	1.59	240	0.69	12.35	86	0.5
L642067		0.080	0.06	11.50	136	0.27	10.95	57	<0.5
L642068		0.076	0.06	8.63	173	0.29	11.70	55	<0.5
L642069		0.067	0.04	12.45	159	0.28	11.10	57	<0.5
L642070		0.098	0.05	1.32	166	0.22	11.00	61	<0.5
L642071		0.074	0.06	0.99	128	0.26	11.90	84	<0.5
L642072		0.034	0.02	1.55	127	0.19	7.57	29	<0.5
L642073		0.028	0.03	5.34	65	0.19	13.20	38	<0.5
L642074		0.032	0.02	2.70	107	0.20	10.15	37	<0.5
L642075		0.027	0.02	3.34	92	0.19	9.51	29	<0.5
L642076		0.029	0.04	7.12	85	1.12	12.40	55	0.5
L642077		0.045	0.04	0.93	107	0.25	6.96	56	<0.5
L642078		0.040	0.04	1.72	90	0.33	12.50	74	<0.5
L642079		0.043	0.04	1.48	89	0.14	11.25	71	<0.5
L642080		0.038	0.07	55.7	64	0.21	7.84	44	<0.5
L642081		0.056	0.10	3.66	100	0.56	9.46	61	<0.5
L642082		0.059	0.05	3.38	144	0.55	12.60	49	<0.5
L642083		0.030	0.08	5.33	63	0.12	14.40	44	<0.5
L642084		0.019	0.06	3.83	66	0.23	47.6	59	1.3
L642085		0.035	0.03	1.05	75	0.13	9.89	50	0.5
L642086		0.039	0.02	0.61	85	0.21	7.03	41	0.7
L642087		0.031	0.03	0.77	63	0.15	9.64	41	0.6
L642088		0.029	0.03	1.15	58	0.14	10.90	42	0.5
L643251		0.054	0.04	4.06	146	0.41	12.80	68	<0.5
L643252		0.043	0.03	8.83	234	0.58	17.10	59	<0.5
L643253		0.051	0.04	6.84	188	0.55	21.3	89	<0.5
L643254		0.076	0.04	4.70	136	0.20	8.64	48	<0.5
L643301		0.018	0.07	8.35	68	0.82	15.35	30	<0.5
L647801		0.029	0.03	1.66	52	0.13	6.90	33	0.5
L647802		0.008	0.02	0.82	75	0.16	23.4	56	0.6
L647803		0.013	0.07	4.49	44	0.14	45.1	78	1.1
L647804		0.027	0.02	0.97	42	0.15	7.88	51	<0.5
L643302		0.012	0.07	1.45	43	0.29	2.34	34	<0.5
L643303		0.056	0.06	1.87	74	0.33	2.96	25	<0.5
L643304		0.047	0.06	0.96	47	0.15	1.67	15	<0.5

***** See Appendix Page for comments regarding this certificate *****

ALS Canada Ltd.
2103 Dollarton Hwy
North Vancouver BC V7H 0A7
Phone: 604 984 0221 Fax: 604 984 0218 www.alsglobal.com

To: EQUITY EXPLORATION CONSULTANTS LTD
SUITE 200, 900 WEST HASTINGS STREET
VANCOUVER V6C 1E5

Finalized Date: 7-NOV-2011
Account: EIAKSK

Project: KSK11-04

CERTIFICATE OF ANALYSIS TR11186791

Sample Description	Method / Analyte / Units / LOR	WEI-21 Recvd Wt. kg .02	Au-AA23 Au ppm 0.005	ME-MS41 Ag ppm 0.01	ME-MS41 Al % 0.01	ME-MS41 As ppm 0.1	ME-MS41 Au ppm 0.2	ME-MS41 B ppm 10	ME-MS41 Ba ppm 10	ME-MS41 Be ppm 0.05	ME-MS41 Bi ppm 0.01	ME-MS41 Ca % 0.01	ME-MS41 Cd ppm 0.01	ME-MS41 Ce ppm 0.02	ME-MS41 Co ppm 0.1	ME-MS41 Cr ppm 1
L643305		0.50	0.008	0.94	2.77	1.8	<0.2	<10	80	2.65	1.06	0.97	0.82	16.10	12.0	27
L643306		0.44	<0.005	0.41	1.47	1.0	<0.2	<10	80	0.22	0.56	0.27	0.08	8.94	6.1	18
L643307		0.42	<0.005	0.26	3.20	1.4	<0.2	<10	100	0.47	0.34	0.52	0.15	11.25	12.3	26
L643308		0.28	<0.005	0.27	1.93	0.8	<0.2	<10	60	0.21	0.42	0.31	0.15	6.17	5.9	23
L643309		0.30	<0.005	0.87	2.14	0.8	<0.2	<10	80	0.27	0.44	0.43	0.14	5.15	7.5	24
L643310		0.34	0.007	0.32	1.62	0.6	<0.2	<10	80	0.12	0.44	0.43	0.10	4.21	6.2	22
L643311		0.32	<0.005	0.08	1.95	0.8	<0.2	<10	60	0.49	1.09	0.87	0.25	6.60	8.2	21
L643312		0.40	<0.005	0.26	2.27	0.7	<0.2	<10	90	0.66	0.36	0.71	0.26	8.67	9.1	18
L643313		0.32	<0.005	0.64	2.34	0.9	<0.2	<10	60	1.68	0.44	1.10	0.17	10.10	10.0	21
L643314		0.40	<0.005	0.20	2.48	0.8	<0.2	<10	100	0.23	0.27	0.57	0.13	7.76	9.5	24
L643315		0.36	0.005	0.14	1.51	0.8	<0.2	<10	100	0.36	0.27	0.33	0.19	11.20	5.0	27
L643316		0.44	<0.005	0.21	2.96	0.8	<0.2	<10	70	0.36	0.38	0.69	0.15	16.35	13.7	12
L643317		0.28	<0.005	1.29	2.15	1.1	<0.2	<10	100	0.28	0.16	0.44	0.14	9.58	10.0	18
L643318		0.34	<0.005	0.34	2.24	0.6	<0.2	<10	110	0.23	0.14	0.75	0.14	8.00	7.9	12
L643319		0.36	<0.005	0.15	2.72	1.8	<0.2	<10	100	0.48	0.28	0.51	0.23	11.90	13.3	13
L643320		0.54	0.020	0.34	2.67	2.2	<0.2	<10	140	0.53	0.27	1.22	0.11	18.75	23.5	12
L643321		0.36	0.019	0.51	1.28	7.3	<0.2	<10	100	0.49	0.13	2.17	0.30	8.20	5.7	11
L643322		0.44	0.005	0.53	1.51	2.7	<0.2	<10	180	0.31	0.19	0.45	0.16	14.65	8.3	14
L643323		0.46	<0.005	0.21	0.55	0.5	<0.2	<10	50	0.05	0.13	0.18	0.05	6.20	2.7	7
L643324		0.40	0.011	0.25	0.79	0.6	<0.2	<10	280	0.12	0.09	0.56	0.27	7.05	8.1	9
L643325		0.50	0.007	0.25	1.10	1.0	<0.2	<10	240	0.22	0.10	0.30	0.24	11.20	8.9	13
L643326		0.22	0.007	0.28	0.98	1.0	<0.2	<10	950	0.23	0.08	0.82	0.41	12.70	14.6	9
L643327		0.34	0.015	0.30	1.22	4.1	<0.2	<10	750	0.39	0.13	1.81	0.39	14.35	8.9	17
L643328		0.34	0.005	0.12	1.03	2.0	<0.2	<10	170	0.30	0.13	0.36	0.09	16.00	6.9	24
L643329		0.46	0.011	0.52	4.76	2.8	<0.2	<10	1110	1.88	0.18	0.84	0.18	34.7	25.7	27
L643330		0.38	0.010	0.61	1.61	3.6	<0.2	<10	980	0.40	0.15	0.62	0.36	11.45	19.0	13
L643331		0.46	<0.005	0.03	0.78	1.5	<0.2	<10	120	0.13	0.11	0.30	0.11	10.10	4.4	23
L643332		0.38	<0.005	0.14	0.53	1.3	<0.2	<10	140	0.13	0.11	0.34	0.16	7.57	3.7	22
L643333		0.52	<0.005	0.06	1.06	1.7	<0.2	<10	150	0.19	0.11	0.53	0.10	12.95	8.7	15
L643334		0.28	<0.005	0.35	2.02	3.3	<0.2	<10	480	0.70	0.26	0.56	0.47	20.5	18.5	34
L643335		0.44	0.008	0.05	0.84	1.9	<0.2	<10	120	0.21	0.10	0.57	0.09	15.55	8.3	17
L643336		0.42	0.010	0.17	1.01	1.5	<0.2	<10	110	0.17	0.10	0.48	0.18	8.59	6.7	15
L643337		0.42	<0.005	0.08	1.17	3.6	<0.2	<10	100	0.22	0.18	0.28	0.10	11.75	5.8	38
L643338		0.50	<0.005	0.14	1.08	3.1	<0.2	<10	110	0.27	0.12	0.33	0.12	13.10	7.9	33
L643339		0.42	0.007	0.22	1.10	2.0	<0.2	<10	210	0.28	0.11	0.59	0.19	16.40	10.2	19
L643340		0.40	0.008	0.12	0.98	2.0	<0.2	<10	160	0.32	0.11	0.52	0.14	14.25	9.0	20
L643341		0.58	<0.005	0.08	1.13	3.0	<0.2	<10	90	0.23	0.14	0.43	0.12	14.75	8.1	22
L643441		0.34	0.005	0.12	0.99	4.6	<0.2	<10	30	0.10	0.09	0.22	0.12	6.62	5.7	27
L643442		0.34	0.008	0.09	0.42	1.2	<0.2	<10	30	<0.05	0.10	0.29	0.07	6.64	3.6	16
L643443		0.36	<0.005	0.75	1.27	2.6	<0.2	<10	80	0.24	0.08	0.41	0.23	8.41	9.1	26

***** See Appendix Page for comments regarding this certificate *****

ALS Canada Ltd.
2103 Dollarton Hwy
North Vancouver BC V7H 0A7
Phone: 604 984 0221 Fax: 604 984 0218 www.alsglobal.com

To: EQUITY EXPLORATION CONSULTANTS LTD
SUITE 200, 900 WEST HASTINGS STREET
VANCOUVER V6C 1E5

Finalized Date: 7-NOV-2011
Account: EIAKSK

Project: KSK11-04

CERTIFICATE OF ANALYSIS TR11186791

Sample Description	Method / Analyte / Units / LOR	ME-MS41 Cs ppm 0.05	ME-MS41 Cu ppm 0.2	ME-MS41 Fe % 0.01	ME-MS41 Ga ppm 0.05	ME-MS41 Ge ppm 0.05	ME-MS41 Hf ppm 0.02	ME-MS41 Hg ppm 0.01	ME-MS41 In ppm 0.005	ME-MS41 K % 0.01	ME-MS41 La ppm 0.2	ME-MS41 Li ppm 0.1	ME-MS41 Mg % 0.01	ME-MS41 Mn ppm 5	ME-MS41 Mo ppm 0.05	ME-MS41 Na % 0.01
L643305		2.14	1445	3.89	8.30	0.13	<0.02	0.03	0.020	0.13	17.2	36.3	0.70	468	4.32	0.04
L643306		0.92	40.8	2.88	11.15	0.10	<0.02	0.03	0.012	0.06	4.6	5.9	0.31	338	3.50	0.02
L643307		1.61	139.5	4.19	10.40	0.11	<0.02	0.06	0.019	0.19	5.3	22.7	0.83	493	2.70	0.02
L643308		0.72	47.4	3.45	9.56	0.09	<0.02	0.04	0.010	0.07	3.2	7.4	0.41	201	1.41	0.02
L643309		1.34	83.9	2.79	9.44	0.09	<0.02	0.03	0.012	0.09	2.6	10.7	0.49	281	1.22	0.02
L643310		0.62	58.0	3.29	10.15	0.08	<0.02	0.02	0.009	0.06	2.2	4.7	0.36	192	0.75	0.02
L643311		1.00	70.2	3.02	8.72	0.08	<0.02	0.02	0.013	0.10	3.6	9.3	0.56	728	2.90	0.03
L643312		1.13	65.2	2.98	8.89	0.08	<0.02	0.02	0.014	0.10	4.3	12.7	0.60	564	5.39	0.03
L643313		1.95	126.5	3.52	7.93	0.09	<0.02	0.03	0.015	0.05	7.3	31.1	0.82	663	7.68	0.03
L643314		0.53	67.9	3.76	9.54	0.09	<0.02	0.04	0.014	0.09	4.0	6.8	0.74	320	1.84	0.03
L643315		1.02	45.9	2.42	7.95	0.09	<0.02	0.04	0.013	0.06	5.3	3.5	0.23	638	1.43	0.02
L643316		1.24	103.0	4.40	11.30	0.10	<0.02	0.04	0.015	0.14	7.5	13.7	1.11	497	0.97	0.02
L643317		1.35	87.4	3.36	10.10	0.10	<0.02	0.09	0.013	0.12	4.7	10.3	0.59	367	1.58	0.02
L643318		1.30	120.0	3.27	12.00	0.12	<0.02	0.05	0.011	0.14	4.0	5.3	0.46	231	1.70	0.04
L643319		1.22	67.4	5.57	11.80	0.10	<0.02	0.05	0.021	0.12	5.6	17.1	0.77	474	3.16	0.02
L643320		1.04	381	4.84	9.49	0.10	<0.02	0.04	0.017	0.15	7.5	36.9	1.24	751	5.69	0.03
L643321		0.54	233	2.52	3.91	0.09	0.04	0.10	0.010	0.05	5.0	6.8	0.32	240	7.59	0.03
L643322		0.67	56.0	3.05	8.16	0.09	<0.02	0.03	0.017	0.06	6.6	6.9	0.38	221	3.28	0.02
L643323		0.39	8.0	2.09	5.53	0.07	<0.02	0.02	0.005	0.04	3.1	0.9	0.06	81	0.79	0.01
L643324		0.53	11.3	2.68	4.93	0.07	<0.02	0.03	0.011	0.07	3.5	5.9	0.28	882	3.81	0.01
L643325		0.70	22.8	2.69	5.12	0.08	<0.02	0.03	0.013	0.06	5.4	10.8	0.32	401	2.35	0.01
L643326		0.44	47.9	2.66	4.81	0.07	<0.02	0.05	0.015	0.10	4.8	5.0	0.40	6480	6.58	0.02
L643327		0.79	112.5	2.92	10.95	0.11	<0.02	0.03	0.024	0.20	8.0	6.5	0.29	1480	15.15	0.01
L643328		0.52	34.6	2.15	3.64	0.08	<0.02	0.02	0.012	0.04	8.7	7.9	0.35	379	1.32	0.01
L643329		1.79	423	4.85	13.75	0.14	0.07	0.05	0.042	0.15	38.3	27.1	1.56	2340	5.59	0.02
L643330		0.73	163.5	4.98	4.71	0.08	0.02	0.02	0.029	0.11	5.5	6.9	0.61	929	104.5	0.01
L643331		0.36	9.8	2.35	3.90	0.07	<0.02	0.02	0.010	0.03	4.9	5.1	0.21	131	1.20	0.01
L643332		0.28	17.5	1.78	2.78	0.07	<0.02	0.03	0.007	0.04	3.7	2.2	0.15	246	1.87	<0.01
L643333		0.29	26.0	2.38	4.39	0.09	0.02	0.02	0.014	0.06	6.4	5.9	0.35	478	1.83	0.01
L643334		0.62	118.0	3.64	7.98	0.08	<0.02	0.05	0.030	0.11	11.6	12.5	0.50	1540	14.70	0.01
L643335		0.36	28.0	2.91	3.40	0.10	0.03	0.01	0.009	0.05	8.3	6.4	0.39	376	1.12	0.01
L643336		0.25	22.2	3.38	4.12	0.08	<0.02	0.03	0.013	0.05	4.3	5.0	0.29	351	1.28	0.01
L643337		0.47	13.3	2.47	4.09	0.08	0.02	0.04	0.016	0.04	5.7	7.8	0.30	266	1.69	0.01
L643338		0.38	25.2	2.56	3.67	0.08	0.02	0.03	0.016	0.04	6.2	6.9	0.31	325	1.42	0.01
L643339		0.42	51.5	2.52	4.14	0.09	<0.02	0.05	0.015	0.07	9.4	6.6	0.45	731	1.95	0.01
L643340		0.41	52.0	2.68	3.79	0.07	<0.02	0.05	0.011	0.05	9.6	7.3	0.40	452	1.52	0.01
L643341		0.38	32.3	2.99	3.60	0.05	<0.02	0.03	0.012	0.04	6.9	7.2	0.41	245	1.22	0.01
L643441		0.34	20.4	3.40	4.58	<0.05	<0.02	0.05	0.013	0.03	3.3	3.8	0.31	160	0.76	0.01
L643442		0.34	9.8	1.84	4.73	<0.05	<0.02	0.02	0.006	0.02	3.4	0.4	0.06	68	0.57	0.01
L643443		0.60	20.9	3.13	6.68	0.05	<0.02	0.05	0.012	0.05	4.5	7.0	0.49	220	0.87	0.02

***** See Appendix Page for comments regarding this certificate *****

ALS Canada Ltd.
2103 Dollarton Hwy
North Vancouver BC V7H 0A7
Phone: 604 984 0221 Fax: 604 984 0218 www.alsglobal.com

To: EQUITY EXPLORATION CONSULTANTS LTD
SUITE 200, 900 WEST HASTINGS STREET
VANCOUVER V6C 1E5

Finalized Date: 7-NOV-2011
Account: EIAKSK

Project: KSK11-04

CERTIFICATE OF ANALYSIS TR11186791

Sample Description	Method / Analyte / Units / LOR	ME-MS41 Nb ppm 0.05	ME-MS41 Ni ppm 0.2	ME-MS41 P ppm 10	ME-MS41 Pb ppm 0.2	ME-MS41 Rb ppm 0.1	ME-MS41 Re ppm 0.001	ME-MS41 S % 0.01	ME-MS41 Sb ppm 0.05	ME-MS41 Sc ppm 0.1	ME-MS41 Se ppm 0.2	ME-MS41 Sn ppm 0.2	ME-MS41 Sr ppm 0.2	ME-MS41 Ta ppm 0.01	ME-MS41 Te ppm 0.01	ME-MS41 Th ppm 0.2
L643305		0.36	13.6	1600	5.7	13.5	<0.001	0.06	0.14	2.3	1.0	0.3	124.5	<0.01	0.11	0.2
L643306		1.19	7.4	1220	6.8	15.3	<0.001	0.01	0.13	1.8	<0.2	0.6	54.9	<0.01	0.07	0.3
L643307		0.94	12.0	1610	6.6	23.5	<0.001	0.04	0.12	2.0	0.4	0.3	54.3	<0.01	0.06	0.2
L643308		0.62	7.5	1250	6.9	12.6	<0.001	0.04	0.11	1.0	<0.2	0.3	43.1	<0.01	0.04	<0.2
L643309		0.21	8.5	1080	6.6	12.7	<0.001	0.04	0.10	0.5	<0.2	0.3	103.0	<0.01	0.08	<0.2
L643310		0.23	6.4	650	7.6	7.3	<0.001	0.03	0.10	0.5	<0.2	0.4	73.3	<0.01	0.05	<0.2
L643311		0.20	9.1	1160	12.3	16.8	<0.001	0.05	0.11	0.7	0.2	0.3	118.5	<0.01	0.05	<0.2
L643312		0.36	9.1	1600	5.8	14.8	<0.001	0.09	0.12	0.7	0.3	0.3	89.2	<0.01	0.03	<0.2
L643313		0.26	11.5	2480	8.0	9.4	<0.001	0.13	0.14	0.8	0.3	0.3	131.5	<0.01	0.03	<0.2
L643314		0.39	8.5	1740	4.9	8.1	<0.001	0.06	0.10	0.8	0.2	0.3	53.6	<0.01	0.02	<0.2
L643315		0.93	9.1	1130	6.7	20.6	<0.001	0.09	0.17	0.6	0.3	0.5	57.1	<0.01	0.03	<0.2
L643316		0.60	7.1	2220	10.2	21.5	<0.001	0.05	0.16	1.7	0.4	0.3	123.0	<0.01	0.07	<0.2
L643317		0.86	11.8	2160	3.8	19.0	<0.001	0.05	0.13	1.0	0.7	0.3	87.2	<0.01	0.03	<0.2
L643318		1.00	7.9	1320	7.4	23.4	<0.001	0.04	0.12	1.3	<0.2	0.4	79.4	<0.01	0.01	<0.2
L643319		1.14	10.9	1840	5.7	13.2	<0.001	0.04	0.24	2.2	<0.2	0.4	78.4	<0.01	0.07	0.2
L643320		0.63	12.6	1620	4.3	11.4	<0.001	0.02	0.26	5.0	0.6	0.3	120.0	<0.01	0.11	0.7
L643321		0.60	9.8	1570	3.4	3.0	0.003	0.38	0.51	2.2	1.4	0.2	170.5	<0.01	0.03	0.3
L643322		0.57	10.4	630	7.2	6.7	<0.001	0.03	0.54	2.0	<0.2	0.4	133.0	<0.01	0.05	0.2
L643323		0.48	3.6	280	5.1	3.2	<0.001	0.01	0.13	0.6	<0.2	0.5	42.9	<0.01	<0.01	<0.2
L643324		0.67	5.8	1000	7.7	10.3	<0.001	0.02	0.20	1.6	0.3	0.3	67.0	<0.01	0.02	0.3
L643325		1.07	6.9	1300	5.7	12.1	<0.001	0.01	0.27	2.4	0.3	0.4	69.0	<0.01	0.02	0.9
L643326		0.37	6.8	1410	12.8	14.2	<0.001	0.05	0.29	1.3	0.4	0.3	136.5	<0.01	0.07	<0.2
L643327		0.58	7.8	3050	15.6	11.7	0.001	0.04	0.36	4.6	2.1	0.3	140.0	<0.01	0.05	0.4
L643328		0.47	12.4	660	6.3	7.5	<0.001	<0.01	0.30	2.4	0.4	0.2	41.5	<0.01	0.01	0.7
L643329		0.88	22.3	740	15.8	19.9	<0.001	0.02	0.40	12.6	1.4	0.5	82.8	<0.01	0.06	1.2
L643330		0.15	10.2	1990	29.2	8.0	0.001	0.02	0.81	5.5	0.7	0.2	67.4	<0.01	0.22	1.1
L643331		0.71	8.4	1130	5.8	7.0	<0.001	<0.01	0.25	1.7	0.2	0.2	32.0	<0.01	0.01	0.9
L643332		0.31	8.8	440	5.5	7.4	<0.001	<0.01	0.22	0.8	0.2	0.2	35.3	<0.01	0.02	<0.2
L643333		0.73	7.4	1930	9.8	3.9	<0.001	<0.01	0.28	2.9	0.2	0.3	49.1	<0.01	0.03	1.1
L643334		0.69	22.5	1200	16.7	9.2	<0.001	0.01	0.32	4.6	0.4	0.4	65.6	<0.01	0.04	0.5
L643335		0.80	10.0	1210	7.0	4.4	<0.001	<0.01	0.27	2.6	0.3	0.2	51.2	<0.01	0.03	1.3
L643336		0.42	6.5	2150	10.3	4.0	<0.001	0.01	0.25	1.8	0.3	0.2	44.2	<0.01	0.03	0.3
L643337		0.71	14.4	1290	7.0	6.2	<0.001	<0.01	0.31	2.3	0.3	0.3	22.5	<0.01	0.01	1.4
L643338		0.59	14.3	1740	6.3	5.2	<0.001	<0.01	0.32	2.3	0.3	0.2	27.6	<0.01	0.02	0.9
L643339		0.32	12.4	1360	10.7	5.6	<0.001	<0.01	0.29	2.7	0.4	0.2	52.4	<0.01	0.03	0.2
L643340		0.44	10.6	1180	9.4	4.8	<0.001	<0.01	0.30	3.1	<0.2	0.2	46.9	<0.01	0.06	0.7
L643341		0.56	11.9	1230	8.4	3.8	0.001	<0.01	0.35	2.3	0.3	0.3	43.3	<0.01	0.01	1.0
L643441		0.68	10.1	680	4.3	2.8	0.001	0.01	0.51	2.4	<0.2	0.3	25.0	<0.01	0.02	0.7
L643442		0.49	3.5	190	4.3	2.5	0.001	<0.01	0.27	1.3	<0.2	0.6	36.7	<0.01	0.01	0.2
L643443		0.66	11.8	640	3.8	8.9	0.001	0.01	0.29	2.1	0.3	0.4	41.9	<0.01	0.01	0.3

***** See Appendix Page for comments regarding this certificate *****

ALS Canada Ltd.
2103 Dollarton Hwy
North Vancouver BC V7H 0A7
Phone: 604 984 0221 Fax: 604 984 0218 www.alsglobal.com

To: EQUITY EXPLORATION CONSULTANTS LTD
SUITE 200, 900 WEST HASTINGS STREET
VANCOUVER V6C 1E5

Finalized Date: 7-NOV-2011
Account: EIAKSK

Project: KSK11-04

CERTIFICATE OF ANALYSIS TR11186791

Sample Description	Method / Analyte / Units / LOR	ME-MS41 Ti % 0.005	ME-MS41 Tl ppm 0.02	ME-MS41 U ppm 0.05	ME-MS41 V ppm 1	ME-MS41 W ppm 0.05	ME-MS41 Y ppm 0.05	ME-MS41 Zn ppm 2	ME-MS41 Zr ppm 0.5
L643305		0.049	0.06	7.94	101	0.55	26.6	46	<0.5
L643306		0.131	0.04	0.40	92	0.36	2.10	25	<0.5
L643307		0.115	0.09	0.65	109	0.36	3.80	54	<0.5
L643308		0.085	0.04	0.30	103	0.34	2.09	32	<0.5
L643309		0.037	0.06	0.33	85	0.27	2.07	34	<0.5
L643310		0.042	0.04	0.23	103	0.22	1.48	36	<0.5
L643311		0.033	0.03	0.44	107	0.19	2.92	54	<0.5
L643312		0.038	0.03	0.79	110	0.30	4.35	51	<0.5
L643313		0.027	0.04	2.83	140	0.61	9.32	64	<0.5
L643314		0.050	0.04	0.40	109	0.13	3.70	50	<0.5
L643315		0.070	0.03	0.35	87	0.13	3.81	38	<0.5
L643316		0.099	0.05	0.52	101	0.19	6.61	65	<0.5
L643317		0.094	0.06	0.48	84	0.12	3.24	44	<0.5
L643318		0.148	0.05	0.27	90	0.19	3.00	39	<0.5
L643319		0.111	0.04	0.46	152	0.38	3.95	70	<0.5
L643320		0.136	0.05	2.04	187	1.21	9.84	63	<0.5
L643321		0.036	0.05	1.90	78	0.56	8.25	25	0.6
L643322		0.073	0.02	0.33	100	0.17	3.21	48	<0.5
L643323		0.077	0.03	0.16	93	0.05	0.98	12	<0.5
L643324		0.065	0.02	0.20	86	0.23	2.25	82	<0.5
L643325		0.055	0.02	0.25	81	0.31	2.87	83	<0.5
L643326		0.032	0.04	0.25	71	0.29	3.11	40	<0.5
L643327		0.037	<0.02	24.8	114	0.41	8.80	47	<0.5
L643328		0.040	0.02	0.40	64	0.41	6.49	27	<0.5
L643329		0.024	0.07	1.19	118	0.53	37.2	97	1.0
L643330		0.007	0.02	0.70	68	0.48	5.15	89	<0.5
L643331		0.045	<0.02	0.24	67	0.32	2.39	38	<0.5
L643332		0.029	<0.02	0.21	52	0.56	1.59	29	<0.5
L643333		0.062	<0.02	0.27	69	0.51	3.95	41	0.6
L643334		0.036	0.04	2.85	107	0.55	9.04	70	<0.5
L643335		0.081	0.02	0.34	95	0.45	6.59	29	1.1
L643336		0.038	<0.02	0.22	105	0.49	2.84	38	<0.5
L643337		0.046	0.02	0.35	62	0.38	2.54	39	<0.5
L643338		0.042	0.02	0.34	68	0.32	3.59	34	<0.5
L643339		0.038	0.02	0.32	72	0.72	8.42	43	<0.5
L643340		0.045	0.02	0.31	79	0.62	8.94	35	<0.5
L643341		0.064	0.03	0.33	89	0.46	4.54	32	<0.5
L643441		0.071	0.03	0.26	95	0.27	1.75	25	<0.5
L643442		0.087	<0.02	0.16	73	0.13	1.49	10	<0.5
L643443		0.092	0.03	0.39	95	0.32	2.81	43	<0.5

***** See Appendix Page for comments regarding this certificate *****

ALS Canada Ltd.
2103 Dollarton Hwy
North Vancouver BC V7H 0A7
Phone: 604 984 0221 Fax: 604 984 0218 www.alsglobal.com

To: EQUITY EXPLORATION CONSULTANTS LTD
SUITE 200, 900 WEST HASTINGS STREET
VANCOUVER V6C 1E5

Finalized Date: 7-NOV-2011
Account: EIAKSK

Project: KSK11-04

CERTIFICATE OF ANALYSIS TR11186791

Sample Description	Method / Analyte / Units / LOR	WEI-21 Recvd Wt. kg .02	Au-AA23 Au ppm 0.005	ME-MS41 Ag ppm 0.01	ME-MS41 Al % 0.01	ME-MS41 As ppm 0.1	ME-MS41 Au ppm 0.2	ME-MS41 B ppm 10	ME-MS41 Ba ppm 10	ME-MS41 Be ppm 0.05	ME-MS41 Bi ppm 0.01	ME-MS41 Ca % 0.01	ME-MS41 Cd ppm 0.01	ME-MS41 Ce ppm 0.02	ME-MS41 Co ppm 0.1	ME-MS41 Cr ppm 1
L643444		0.42	0.027	0.38	0.85	0.7	<0.2	<10	40	0.07	0.11	0.25	0.08	6.12	1.9	13
L643445		0.50	<0.005	0.11	1.87	3.3	<0.2	<10	60	0.28	0.08	0.37	0.10	8.93	9.8	28
L643446		0.38	<0.005	0.13	1.46	3.7	<0.2	<10	60	0.14	0.09	0.32	0.08	8.01	8.2	27
L643447		0.36	0.005	0.16	1.33	2.4	<0.2	<10	70	0.11	0.11	0.28	0.11	9.23	4.4	20
L643448		0.38	0.005	0.14	1.52	1.9	<0.2	<10	130	0.24	0.11	0.55	0.17	9.74	7.7	22
L643449		0.46	<0.005	0.19	2.51	3.6	<0.2	<10	60	0.26	0.10	0.23	0.11	8.32	8.9	27
L643450		0.38	<0.005	0.37	3.35	4.3	<0.2	<10	210	0.71	0.15	0.79	0.35	20.2	22.2	38
L643581		0.38	<0.005	0.11	1.06	3.6	<0.2	<10	110	0.11	0.18	0.17	0.07	10.25	2.4	19
L643582		0.46	0.005	0.17	0.98	2.4	<0.2	<10	70	0.08	0.16	0.09	0.07	10.35	1.9	13
L643583		0.34	0.005	0.09	0.68	0.4	<0.2	<10	190	0.06	0.07	0.07	0.05	9.90	0.5	11
L643584		0.38	<0.005	0.06	0.72	0.3	<0.2	<10	110	<0.05	0.05	0.14	0.03	8.91	0.6	6
L643585		0.44	<0.005	0.13	1.39	3.0	<0.2	<10	80	0.09	0.10	0.10	0.06	10.00	2.2	20
L643586		0.24	<0.005	0.17	0.76	1.1	<0.2	<10	2240	0.60	0.06	0.57	0.21	21.3	4.4	9
L643587		0.42	0.007	0.23	0.90	0.4	<0.2	<10	130	0.12	0.06	0.13	0.05	3.29	2.4	5
L643588		0.54	<0.005	0.06	2.26	0.7	<0.2	<10	740	0.68	0.03	0.60	0.07	16.80	8.0	9
L643589		0.46	0.013	0.07	2.28	1.3	<0.2	<10	3170	0.60	0.04	0.33	0.07	23.5	9.2	7
L643590		0.48	<0.005	0.07	4.24	1.0	<0.2	<10	370	0.46	0.03	0.70	0.09	16.20	14.0	8
L643591		0.40	<0.005	0.09	1.32	0.6	<0.2	<10	50	0.17	0.08	0.11	0.04	4.73	3.3	8
L643592		0.56	0.007	0.09	1.77	2.2	<0.2	<10	50	0.25	0.11	0.20	0.08	14.70	7.5	12
L643593		0.50	<0.005	0.11	2.51	1.9	<0.2	<10	150	0.59	0.14	0.39	0.14	21.4	12.8	11
L643594		0.38	<0.005	0.06	3.20	0.9	<0.2	<10	550	0.67	0.04	1.28	0.13	22.3	13.8	7
L643595		0.50	0.006	0.05	2.56	0.9	<0.2	<10	600	0.55	0.03	1.05	0.08	23.4	12.8	9
L643596		0.32	<0.005	0.56	2.41	0.6	<0.2	<10	110	1.63	1.17	0.62	0.23	20.0	7.7	10
L643597		0.34	<0.005	0.09	1.43	0.7	<0.2	<10	40	0.20	1.06	0.23	0.10	11.80	4.9	11
L643598		0.40	<0.005	0.16	0.93	0.5	<0.2	<10	60	0.29	0.85	0.08	0.08	31.6	2.5	12
L643599		0.38	<0.005	0.20	1.80	0.9	<0.2	<10	70	0.26	0.57	0.21	0.12	10.35	4.0	10
L643641		0.38	0.006	0.95	2.29	1.9	<0.2	<10	80	3.16	0.57	0.86	0.60	21.0	10.0	20
L643642		0.36	<0.005	0.24	1.91	1.0	<0.2	<10	90	0.24	0.80	0.29	0.13	9.99	5.7	13
L643643		0.46	<0.005	0.11	1.29	0.3	<0.2	<10	130	0.25	0.61	0.28	0.13	10.25	3.7	10
L643644		0.40	0.010	0.12	2.04	0.5	<0.2	<10	120	0.26	0.73	0.36	0.07	8.65	5.7	11
L643645		0.30	<0.005	0.22	3.23	0.9	<0.2	<10	130	0.65	0.61	0.53	0.40	11.05	10.9	24
L643646		0.36	<0.005	0.42	1.51	0.5	<0.2	<10	100	0.21	1.20	0.23	0.13	8.71	3.3	11
L643647		0.40	<0.005	0.40	2.86	0.8	<0.2	<10	100	0.69	2.13	0.36	0.13	12.15	8.2	18
L643648		0.32	0.006	0.66	1.80	0.9	<0.2	<10	120	0.48	0.95	0.25	0.21	8.35	11.5	14
L643649		0.40	0.006	0.32	3.55	1.6	<0.2	<10	120	0.56	3.24	0.49	0.21	10.45	12.2	32
L643650		0.38	<0.005	0.43	3.18	0.8	<0.2	<10	160	0.48	0.35	0.45	0.15	9.07	11.6	35
L643901		0.52	0.006	0.15	0.89	0.8	<0.2	<10	60	0.06	0.09	0.15	0.03	10.15	1.8	8
L643902		0.48	0.009	0.37	2.19	5.5	<0.2	<10	740	0.72	0.11	0.64	0.35	22.7	11.4	51
L643903		0.42	<0.005	0.16	1.36	2.7	<0.2	<10	410	0.16	0.09	0.24	0.13	13.15	4.7	20
L643904		0.48	<0.005	0.08	1.18	4.1	<0.2	<10	110	0.13	0.11	0.14	0.09	10.65	3.2	22

***** See Appendix Page for comments regarding this certificate *****

ALS Canada Ltd.
2103 Dollarton Hwy
North Vancouver BC V7H 0A7
Phone: 604 984 0221 Fax: 604 984 0218 www.alsglobal.com

To: EQUITY EXPLORATION CONSULTANTS LTD
SUITE 200, 900 WEST HASTINGS STREET
VANCOUVER V6C 1E5

Finalized Date: 7-NOV-2011
Account: EIAKSK

Project: KSK11-04

CERTIFICATE OF ANALYSIS TR11186791

Sample Description	Method / Analyte / Units / LOR	ME-MS41 Cs ppm 0.05	ME-MS41 Cu ppm 0.2	ME-MS41 Fe % 0.01	ME-MS41 Ga ppm 0.05	ME-MS41 Ge ppm 0.05	ME-MS41 Hf ppm 0.02	ME-MS41 Hg ppm 0.01	ME-MS41 In ppm 0.005	ME-MS41 K % 0.01	ME-MS41 La ppm 0.2	ME-MS41 Li ppm 0.1	ME-MS41 Mg % 0.01	ME-MS41 Mn ppm 5	ME-MS41 Mo ppm 0.05	ME-MS41 Na % 0.01
L643444		0.53	8.2	0.78	5.70	0.07	<0.02	0.03	0.009	0.02	3.2	1.4	0.16	72	0.44	<0.01
L643445		0.84	52.8	3.30	7.76	0.08	0.03	0.02	0.015	0.09	4.4	11.0	0.75	288	1.67	0.01
L643446		0.74	25.2	3.33	8.04	0.08	<0.02	0.04	0.011	0.07	4.1	5.5	0.60	320	0.73	0.01
L643447		1.14	19.2	2.09	8.30	0.08	<0.02	0.04	0.012	0.05	4.6	5.0	0.36	139	1.09	0.01
L643448		1.91	62.2	2.79	7.26	0.08	<0.02	0.03	0.014	0.06	6.0	8.2	0.62	245	1.70	0.01
L643449		1.92	58.1	4.62	8.83	0.07	<0.02	0.05	0.024	0.06	3.8	12.3	0.73	305	0.71	0.01
L643450		2.91	165.0	5.07	8.89	0.10	<0.02	0.06	0.025	0.11	10.0	23.7	1.13	2530	1.90	0.01
L643581		0.19	5.9	2.49	6.39	0.07	<0.02	0.03	0.011	0.04	5.0	2.7	0.18	110	2.34	<0.01
L643582		0.19	4.2	1.88	6.10	0.07	<0.02	0.04	0.009	0.04	5.1	1.5	0.12	88	1.87	<0.01
L643583		0.23	3.1	0.38	4.49	0.07	<0.02	0.02	0.005	0.02	4.8	0.4	0.03	32	0.62	0.01
L643584		0.16	2.0	0.49	6.03	0.07	<0.02	0.02	<0.005	0.03	4.5	0.3	0.03	34	1.22	0.01
L643585		0.30	7.0	1.69	5.04	0.07	<0.02	0.04	0.012	0.03	4.8	4.2	0.19	90	0.73	<0.01
L643586		0.23	14.2	1.00	2.88	0.07	<0.02	0.08	0.014	0.06	14.7	1.7	0.13	451	0.59	0.02
L643587		0.55	6.6	1.40	4.48	0.06	<0.02	0.04	0.005	0.03	1.8	1.5	0.14	111	0.56	<0.01
L643588		1.13	20.9	2.19	4.62	0.08	0.03	0.02	0.010	0.08	7.0	8.7	0.65	994	1.05	0.02
L643589		1.83	14.6	2.56	5.81	0.09	0.05	0.02	0.015	0.07	10.8	13.1	0.77	1340	0.58	0.02
L643590		0.42	142.5	3.54	8.40	0.09	0.02	0.03	0.022	0.09	7.4	15.1	0.64	1060	0.93	0.03
L643591		0.47	18.1	2.16	7.26	0.07	<0.02	0.05	0.012	0.02	2.4	3.2	0.15	151	0.77	<0.01
L643592		0.60	61.6	3.30	6.48	0.08	<0.02	0.03	0.017	0.03	6.3	8.5	0.37	339	0.70	<0.01
L643593		0.93	83.0	3.64	8.27	0.11	<0.02	0.04	0.029	0.07	9.2	15.3	0.84	1140	0.63	0.01
L643594		0.77	75.6	3.63	7.95	0.11	0.02	0.02	0.023	0.17	8.7	13.8	1.07	1740	0.62	0.02
L643595		0.49	82.2	3.76	6.42	0.10	<0.02	0.03	0.017	0.14	10.9	8.5	0.77	1220	1.00	0.01
L643596		3.19	59.8	2.38	8.23	0.12	<0.02	0.04	0.025	0.10	37.9	65.8	0.61	394	15.90	0.02
L643597		1.99	32.4	2.19	9.62	0.08	0.02	0.02	0.014	0.04	5.6	27.2	0.35	180	20.1	0.01
L643598		0.69	13.8	1.92	7.05	0.09	<0.02	0.02	0.016	0.04	12.7	10.0	0.17	239	2.05	<0.01
L643599		1.05	28.6	2.84	9.69	0.10	<0.02	0.06	0.018	0.05	5.2	11.3	0.25	170	5.90	<0.01
L643641		4.40	474	3.06	7.55	0.19	0.02	0.04	0.021	0.13	84.5	74.1	0.66	721	17.00	0.01
L643642		1.70	41.5	3.17	14.35	0.10	<0.02	0.03	0.018	0.07	5.3	13.3	0.46	281	10.75	0.01
L643643		1.84	36.5	1.64	9.71	0.09	<0.02	0.03	0.013	0.04	5.6	7.5	0.20	1100	33.1	0.02
L643644		1.83	48.5	2.90	11.65	0.09	<0.02	0.04	0.014	0.11	4.3	20.5	0.48	297	5.42	0.01
L643645		4.69	96.6	4.03	11.85	0.11	<0.02	0.03	0.033	0.49	5.1	47.7	1.17	558	6.70	0.01
L643646		1.35	30.9	1.57	9.43	0.08	<0.02	0.04	0.013	0.06	4.4	5.4	0.25	150	1.45	0.01
L643647		2.18	107.0	2.98	9.39	0.08	<0.02	0.05	0.021	0.09	5.8	24.1	0.77	357	1.98	0.02
L643648		3.94	48.3	1.89	6.94	0.08	<0.02	0.04	0.014	0.06	4.3	7.4	0.31	1200	2.01	0.01
L643649		2.06	143.5	4.00	9.76	0.06	<0.02	0.06	0.025	0.06	5.4	32.7	1.04	415	2.23	0.04
L643650		1.97	161.5	3.78	12.30	0.09	<0.02	0.07	0.018	0.18	4.6	13.5	0.85	301	1.29	0.03
L643901		0.39	4.9	0.95	7.02	0.07	<0.02	0.01	0.005	0.02	4.8	0.8	0.07	57	0.33	<0.01
L643902		1.61	133.5	3.32	5.55	0.11	0.10	0.11	0.024	0.08	22.6	10.2	0.63	1010	1.94	0.01
L643903		0.41	14.1	1.88	5.55	0.08	<0.02	0.03	0.012	0.03	6.8	7.6	0.28	208	1.15	<0.01
L643904		0.35	8.7	2.28	5.49	0.07	<0.02	0.03	0.012	0.03	5.4	4.2	0.25	139	0.86	<0.01

***** See Appendix Page for comments regarding this certificate *****

ALS Canada Ltd.
2103 Dollarton Hwy
North Vancouver BC V7H 0A7
Phone: 604 984 0221 Fax: 604 984 0218 www.alsglobal.com

To: EQUITY EXPLORATION CONSULTANTS LTD
SUITE 200, 900 WEST HASTINGS STREET
VANCOUVER V6C 1E5

Finalized Date: 7-NOV-2011
Account: EIAKSK

Project: KSK11-04

CERTIFICATE OF ANALYSIS TR11186791

Sample Description	Method / Analyte / Units / LOR	ME-MS41 Nb ppm 0.05	ME-MS41 Ni ppm 0.2	ME-MS41 P ppm 10	ME-MS41 Pb ppm 0.2	ME-MS41 Rb ppm 0.1	ME-MS41 Re ppm 0.001	ME-MS41 S % 0.01	ME-MS41 Sb ppm 0.05	ME-MS41 Sc ppm 0.1	ME-MS41 Se ppm 0.2	ME-MS41 Sn ppm 0.2	ME-MS41 Sr ppm 0.2	ME-MS41 Ta ppm 0.01	ME-MS41 Te ppm 0.01	ME-MS41 Th ppm 0.2
L643444		0.40	4.6	330	6.6	3.4	<0.001	0.01	0.10	0.8	0.3	0.5	30.4	<0.01	0.01	<0.2
L643445		1.33	15.9	750	4.3	11.2	<0.001	<0.01	0.30	3.2	0.3	0.4	40.8	<0.01	0.01	1.2
L643446		1.12	12.5	1330	5.0	7.2	<0.001	0.01	0.29	2.7	0.2	0.4	33.9	<0.01	0.02	0.7
L643447		1.42	9.5	660	5.8	6.9	<0.001	0.01	0.23	2.4	0.3	0.5	33.3	<0.01	0.02	0.5
L643448		0.70	12.7	550	5.7	10.1	<0.001	0.02	0.25	2.5	0.4	0.4	42.9	<0.01	0.02	0.3
L643449		1.14	12.0	1380	4.1	13.1	<0.001	0.01	0.35	4.7	0.2	0.4	24.6	<0.01	0.01	1.0
L643450		0.76	25.1	1900	6.6	19.8	<0.001	0.02	0.38	4.9	0.5	0.5	49.8	<0.01	0.02	0.5
L643581		0.83	7.0	650	5.0	4.8	<0.001	<0.01	0.30	1.1	0.4	0.3	28.7	<0.01	0.04	0.3
L643582		0.55	4.5	820	5.2	5.8	<0.001	<0.01	0.25	0.9	0.2	0.3	18.2	<0.01	0.04	0.3
L643583		0.13	2.8	250	3.2	2.1	<0.001	<0.01	0.07	0.6	0.2	0.2	17.8	<0.01	0.09	0.4
L643584		0.15	2.5	180	2.2	1.9	<0.001	<0.01	0.12	0.3	0.2	0.3	29.1	<0.01	0.01	0.4
L643585		0.53	6.4	560	5.3	4.4	<0.001	<0.01	0.25	1.6	0.4	0.3	13.7	<0.01	0.01	0.6
L643586		0.25	6.9	610	5.7	4.4	<0.001	0.03	0.20	0.8	0.4	0.2	67.5	<0.01	0.01	0.3
L643587		0.17	3.6	870	2.4	5.0	<0.001	0.03	0.11	0.1	0.2	0.3	93.5	<0.01	0.02	<0.2
L643588		0.33	7.8	1160	3.7	5.7	<0.001	0.02	0.21	1.7	0.3	0.2	247	<0.01	0.01	2.1
L643589		0.15	7.3	1110	3.3	4.7	<0.001	0.03	0.54	2.9	0.4	0.3	57.5	<0.01	0.08	2.1
L643590		0.67	6.6	2100	2.6	6.5	0.001	0.05	0.14	3.3	0.6	0.2	217	<0.01	0.01	0.6
L643591		0.50	5.2	730	3.8	3.7	<0.001	0.05	0.10	0.5	0.2	0.4	25.8	<0.01	<0.01	<0.2
L643592		0.45	8.9	1400	4.8	6.8	<0.001	0.03	0.28	1.2	0.4	0.4	36.9	<0.01	0.02	0.2
L643593		0.37	8.7	1920	5.4	12.9	<0.001	0.08	0.21	1.4	0.6	0.5	199.5	<0.01	0.04	<0.2
L643594		0.39	6.5	1900	3.1	11.7	<0.001	0.03	0.09	6.8	0.4	0.3	2140	<0.01	<0.01	1.3
L643595		0.45	6.6	2170	2.9	6.4	<0.001	0.03	0.10	3.8	0.4	0.2	1400	<0.01	0.03	0.6
L643596		0.78	7.5	840	8.7	18.1	<0.001	0.07	0.09	1.2	0.4	0.6	93.7	<0.01	0.01	0.8
L643597		2.39	6.6	180	7.8	14.2	<0.001	0.03	0.14	1.9	0.2	0.8	53.0	<0.01	0.04	3.8
L643598		2.17	6.1	570	10.4	11.5	<0.001	0.02	0.10	1.1	<0.2	0.8	10.1	<0.01	0.01	3.8
L643599		1.32	4.7	910	4.9	8.5	<0.001	0.05	0.14	1.1	0.5	0.6	30.8	<0.01	0.04	0.3
L643641		0.71	11.4	1310	6.8	26.2	0.002	0.08	0.27	3.1	2.3	0.4	88.8	<0.01	0.05	1.2
L643642		1.03	6.7	910	7.2	18.6	<0.001	0.04	0.16	1.4	0.3	0.7	53.3	<0.01	0.05	0.2
L643643		0.88	5.3	520	7.0	10.6	<0.001	0.04	0.11	0.8	0.2	1.0	50.0	<0.01	0.04	<0.2
L643644		1.17	6.2	790	5.8	21.6	<0.001	0.04	0.12	1.2	0.3	0.8	49.9	<0.01	0.04	0.3
L643645		1.34	15.7	1150	7.3	74.5	<0.001	0.05	0.09	3.3	0.4	0.7	82.7	<0.01	0.24	0.7
L643646		0.48	5.1	600	8.8	15.4	<0.001	0.05	0.14	0.3	0.2	0.8	39.1	<0.01	0.04	<0.2
L643647		0.77	9.9	770	10.4	12.9	<0.001	0.05	0.18	1.2	0.3	0.6	56.1	<0.01	0.09	<0.2
L643648		0.24	7.7	950	11.4	15.7	<0.001	0.07	0.20	0.2	0.3	0.6	59.7	<0.01	0.07	<0.2
L643649		0.98	14.9	1000	10.9	8.9	0.001	0.02	0.32	3.9	0.3	0.5	81.4	<0.01	0.17	0.7
L643650		0.91	13.8	1100	4.5	21.4	<0.001	0.06	0.14	1.4	0.5	0.5	86.7	<0.01	0.17	0.3
L643901		0.21	2.7	250	4.1	5.6	<0.001	0.02	0.33	0.5	<0.2	0.5	25.6	<0.01	0.02	<0.2
L643902		0.50	29.8	1320	7.5	12.8	<0.001	0.04	0.64	8.7	1.1	0.3	65.7	<0.01	0.02	1.3
L643903		0.63	9.4	290	5.4	4.3	<0.001	0.02	0.33	2.2	0.4	0.4	32.7	<0.01	0.02	0.8
L643904		0.53	9.2	440	5.8	5.7	<0.001	0.02	0.34	1.2	<0.2	0.4	19.2	<0.01	0.02	0.2

***** See Appendix Page for comments regarding this certificate *****

ALS Canada Ltd.
2103 Dollarton Hwy
North Vancouver BC V7H 0A7
Phone: 604 984 0221 Fax: 604 984 0218 www.alsglobal.com

To: EQUITY EXPLORATION CONSULTANTS LTD
SUITE 200, 900 WEST HASTINGS STREET
VANCOUVER V6C 1E5

Finalized Date: 7-NOV-2011
Account: EIAKSK

Project: KSK11-04

CERTIFICATE OF ANALYSIS TR11186791

Sample Description	Method / Analyte / Units / LOR	ME-MS41 Ti % 0.005	ME-MS41 Tl ppm 0.02	ME-MS41 U ppm 0.05	ME-MS41 V ppm 1	ME-MS41 W ppm 0.05	ME-MS41 Y ppm 0.05	ME-MS41 Zn ppm 2	ME-MS41 Zr ppm 0.5
L643444		0.074	0.02	0.22	33	0.10	1.39	13	<0.5
L643445		0.152	0.02	0.48	103	0.40	2.80	42	0.6
L643446		0.139	0.02	0.32	104	0.32	2.26	38	<0.5
L643447		0.115	0.02	0.35	81	0.27	1.99	27	<0.5
L643448		0.102	0.02	0.76	81	0.35	3.81	53	<0.5
L643449		0.120	0.04	0.32	123	0.30	2.34	60	0.5
L643450		0.099	0.07	2.05	136	0.22	10.90	205	<0.5
L643581		0.030	0.02	0.25	57	0.19	1.22	25	<0.5
L643582		0.021	0.03	0.25	44	0.17	1.16	17	<0.5
L643583		0.008	0.03	0.18	12	0.07	0.79	7	<0.5
L643584		0.008	0.03	0.15	16	0.06	0.54	9	<0.5
L643585		0.028	0.03	0.20	41	0.15	1.22	20	<0.5
L643586		0.011	<0.02	0.42	19	0.11	5.33	29	<0.5
L643587		0.006	<0.02	0.46	36	0.06	0.73	20	<0.5
L643588		0.009	0.02	0.95	40	0.11	5.46	27	<0.5
L643589		0.005	0.02	0.82	43	0.06	9.88	40	0.5
L643590		0.046	0.04	0.79	92	0.08	5.96	74	<0.5
L643591		0.045	0.03	0.41	74	<0.05	1.46	18	<0.5
L643592		0.048	0.03	0.65	99	0.10	3.57	38	<0.5
L643593		0.030	0.04	0.86	95	0.09	8.13	69	<0.5
L643594		0.060	0.04	0.69	107	<0.05	9.90	54	<0.5
L643595		0.054	0.03	0.61	114	0.06	12.05	51	<0.5
L643596		0.052	0.09	65.4	57	0.24	10.95	55	<0.5
L643597		0.075	0.03	2.31	69	0.29	2.33	26	0.5
L643598		0.030	0.06	3.55	36	0.27	3.01	37	<0.5
L643599		0.073	0.05	0.93	75	0.41	2.44	21	<0.5
L643641		0.057	0.14	127.0	86	0.54	69.7	45	<0.5
L643642		0.115	0.04	1.28	83	0.51	2.64	37	<0.5
L643643		0.080	0.07	1.44	55	0.23	3.35	24	<0.5
L643644		0.112	0.10	0.78	80	0.32	2.37	33	<0.5
L643645		0.166	0.30	0.98	105	4.44	3.49	97	<0.5
L643646		0.042	0.06	0.59	49	0.47	1.71	21	<0.5
L643647		0.064	0.06	1.32	80	0.72	3.12	45	<0.5
L643648		0.016	0.10	0.89	56	0.42	1.95	31	<0.5
L643649		0.094	0.06	0.71	109	1.45	4.14	52	<0.5
L643650		0.113	0.10	1.16	88	0.33	2.40	34	<0.5
L643901		0.028	0.04	0.18	33	0.10	1.04	12	<0.5
L643902		0.023	0.05	8.05	75	0.27	33.8	64	2.1
L643903		0.033	0.02	0.55	56	0.18	2.67	33	<0.5
L643904		0.035	0.03	0.32	58	0.18	1.64	24	<0.5

***** See Appendix Page for comments regarding this certificate *****

ALS Canada Ltd.
2103 Dollarton Hwy
North Vancouver BC V7H 0A7
Phone: 604 984 0221 Fax: 604 984 0218 www.alsglobal.com

To: EQUITY EXPLORATION CONSULTANTS LTD
SUITE 200, 900 WEST HASTINGS STREET
VANCOUVER V6C 1E5

Finalized Date: 7-NOV-2011
Account: EIAKSK

Project: KSK11-04

CERTIFICATE OF ANALYSIS TR11186791

Sample Description	Method / Analyte / Units / LOR	WEI-21 Recvd Wt. kg .02	Au-AA23 Au ppm 0.005	ME-MS41 Ag ppm 0.01	ME-MS41 Al % 0.01	ME-MS41 As ppm 0.1	ME-MS41 Au ppm 0.2	ME-MS41 B ppm 10	ME-MS41 Ba ppm 10	ME-MS41 Be ppm 0.05	ME-MS41 Bi ppm 0.01	ME-MS41 Ca % 0.01	ME-MS41 Cd ppm 0.01	ME-MS41 Ce ppm 0.02	ME-MS41 Co ppm 0.1	ME-MS41 Cr ppm 1
L643905		0.30	0.007	0.22	2.02	3.1	<0.2	<10	1220	0.61	0.15	1.00	0.28	17.55	6.8	35
L643906		0.54	<0.005	0.04	1.86	4.6	<0.2	<10	140	0.22	0.10	0.18	0.08	9.65	3.7	26
L643907		0.42	0.005	0.05	1.09	2.2	<0.2	<10	80	0.13	0.09	0.10	0.05	9.93	1.6	19
L643908		0.48	<0.005	0.05	1.47	3.6	<0.2	<10	120	0.16	0.09	0.18	0.06	11.60	4.2	15
L643909		0.44	0.005	0.18	2.16	4.2	<0.2	<10	110	0.33	0.09	0.17	0.08	10.95	5.2	23
L643910		0.56	<0.005	0.16	2.70	3.1	<0.2	<10	80	0.34	0.08	0.37	0.11	9.93	11.9	17
L643911		0.46	<0.005	0.59	1.86	2.3	<0.2	<10	120	0.22	0.14	0.17	0.05	14.30	2.8	16
L643912		0.54	<0.005	0.22	1.64	5.2	<0.2	<10	90	0.19	0.09	0.15	0.06	9.62	4.6	30
L643913		Not Recvd														
L643914		0.52	<0.005	0.07	1.54	4.3	<0.2	<10	70	0.21	0.07	0.15	0.08	9.74	4.6	27
L643915		0.40	<0.005	0.09	1.02	1.6	<0.2	<10	60	0.06	0.12	0.12	0.03	17.45	1.5	12
L643916		0.36	0.011	0.69	1.80	5.7	<0.2	<10	1940	0.70	0.12	1.42	0.45	16.75	7.6	44
L643917		0.40	<0.005	0.21	0.75	2.6	<0.2	<10	130	0.06	0.08	0.12	0.07	11.40	1.9	13
L643918		0.52	<0.005	0.21	0.99	3.8	<0.2	<10	680	0.21	0.08	0.47	0.13	14.80	5.5	27
L643919		0.44	<0.005	0.15	1.36	3.3	<0.2	<10	840	0.17	0.13	0.32	0.12	11.70	4.9	25
L643920		0.26	<0.005	0.01	0.01	<0.1	<0.2	<10	10	<0.05	0.02	0.01	0.01	1.05	0.1	<1
L643921		0.34	<0.005	0.26	2.60	5.6	<0.2	<10	1820	0.81	0.17	1.02	0.53	20.5	12.1	40
L643922		0.36	NSS	0.19	2.43	6.2	<0.2	<10	1390	0.78	0.15	0.74	0.71	28.0	12.8	44
L643923		0.40	NSS	0.60	3.23	8.8	<0.2	<10	1990	1.53	0.16	1.83	0.61	50.5	14.1	61
L643924		0.34	<0.005	0.45	4.07	9.6	<0.2	<10	3990	1.74	0.22	1.09	0.82	56.2	20.5	69
L643925		0.42	NSS	0.43	2.47	7.3	<0.2	<10	1480	0.85	0.14	1.34	0.75	28.3	11.3	47
L643926		0.34	NSS	0.39	2.09	4.5	<0.2	<10	1740	0.93	0.12	1.99	0.90	24.8	8.7	28
L643927		0.42	0.007	0.35	2.16	1.4	<0.2	<10	130	0.28	0.75	0.28	0.14	8.64	11.0	31
L643928		0.56	0.007	0.21	1.96	0.7	<0.2	<10	110	0.36	0.38	0.51	0.12	11.00	8.0	19
L643929		0.46	0.005	0.33	1.69	0.6	<0.2	<10	60	0.22	0.42	0.26	0.07	8.19	6.9	15
L643930		0.36	<0.005	0.35	1.53	0.8	<0.2	<10	130	0.97	1.05	0.70	0.75	16.90	11.1	13
L643931		0.48	0.005	0.22	2.63	0.7	<0.2	<10	80	1.04	0.27	0.67	0.29	16.70	13.8	14
L643932		0.46	0.006	0.28	1.79	0.5	<0.2	<10	110	0.75	1.04	0.69	0.45	10.40	8.5	21
L643933		0.44	<0.005	0.11	1.02	2.0	<0.2	<10	70	0.12	0.30	0.21	0.15	8.62	5.8	22
L643934		0.40	<0.005	0.37	2.23	1.4	<0.2	<10	130	1.01	0.86	0.74	0.42	11.95	10.3	23
L643935		0.44	0.011	0.17	0.74	1.3	<0.2	<10	80	0.18	0.19	0.22	0.10	13.45	2.6	10
L643936		0.50	<0.005	0.15	1.28	11.0	<0.2	<10	100	0.32	0.24	0.07	0.28	19.10	9.4	24
L643937		0.30	<0.005	0.52	2.81	10.4	<0.2	<10	420	1.10	0.47	0.48	0.47	18.15	14.3	44
L643938		0.46	0.006	0.14	1.34	1.1	<0.2	<10	90	0.13	0.83	0.29	0.11	9.57	6.0	44
L643939		0.48	<0.005	0.22	2.99	1.4	<0.2	<10	170	0.66	0.50	0.48	0.10	12.25	13.8	99
L643940		0.46	<0.005	0.24	2.82	1.4	<0.2	<10	150	0.67	0.55	0.47	0.09	13.05	12.9	91
L643941		0.42	NSS	0.30	3.09	1.2	<0.2	<10	90	0.32	0.70	0.42	0.13	8.39	10.8	84
L643942		0.42	0.006	0.42	2.13	2.0	<0.2	<10	70	0.20	0.46	0.23	0.14	9.29	9.7	19
L643943		0.38	0.011	0.16	1.60	1.4	<0.2	<10	60	0.12	0.12	0.21	0.09	6.27	9.4	42
L643944		0.52	0.008	0.16	0.82	0.7	<0.2	<10	60	0.10	0.10	0.17	0.08	6.30	4.7	11

***** See Appendix Page for comments regarding this certificate *****

ALS Canada Ltd.
2103 Dollarton Hwy
North Vancouver BC V7H 0A7
Phone: 604 984 0221 Fax: 604 984 0218 www.alsglobal.com

To: EQUITY EXPLORATION CONSULTANTS LTD
SUITE 200, 900 WEST HASTINGS STREET
VANCOUVER V6C 1E5

Finalized Date: 7-NOV-2011
Account: EIAKSK

Project: KSK11-04

CERTIFICATE OF ANALYSIS TR11186791

Sample Description	Method / Analyte / Units / LOR	ME-MS41 Cs ppm 0.05	ME-MS41 Cu ppm 0.2	ME-MS41 Fe % 0.01	ME-MS41 Ga ppm 0.05	ME-MS41 Ge ppm 0.05	ME-MS41 Hf ppm 0.02	ME-MS41 Hg ppm 0.01	ME-MS41 In ppm 0.005	ME-MS41 K % 0.01	ME-MS41 La ppm 0.2	ME-MS41 Li ppm 0.1	ME-MS41 Mg % 0.01	ME-MS41 Mn ppm 5	ME-MS41 Mo ppm 0.05	ME-MS41 Na % 0.01
L643905		0.63	58.4	2.66	5.59	0.10	0.03	0.07	0.024	0.07	14.7	13.9	0.36	523	1.84	0.01
L643906		0.35	9.7	3.08	5.72	0.08	<0.02	0.04	0.017	0.03	4.9	5.6	0.25	166	0.89	<0.01
L643907		0.23	4.2	1.39	4.83	0.08	<0.02	0.03	0.009	0.03	4.8	2.9	0.11	75	1.07	<0.01
L643908		0.25	7.4	2.95	6.53	0.07	<0.02	0.03	0.011	0.03	5.6	3.7	0.29	183	0.84	<0.01
L643909		0.44	16.2	2.99	5.88	0.07	0.02	0.05	0.019	0.04	5.6	9.0	0.38	230	0.84	<0.01
L643910		0.48	17.9	4.07	6.85	0.09	0.02	0.04	0.020	0.04	4.6	9.2	0.80	395	0.66	0.01
L643911		0.34	9.3	2.45	7.15	0.09	<0.02	0.07	0.013	0.03	6.7	5.0	0.20	126	0.73	<0.01
L643912		0.36	10.6	2.96	5.00	0.09	0.02	0.03	0.017	0.03	4.7	7.5	0.32	171	0.85	<0.01
L643913																
L643914		0.31	10.6	2.66	3.57	0.07	<0.02	0.04	0.015	0.02	4.8	5.5	0.36	184	0.71	<0.01
L643915		0.36	3.2	1.27	6.37	0.07	<0.02	0.01	0.007	0.03	8.7	1.4	0.12	82	0.43	<0.01
L643916		0.52	38.4	2.55	4.33	0.15	0.08	0.16	0.022	0.06	36.0	8.5	0.39	1250	0.91	0.02
L643917		0.18	5.5	1.27	4.68	0.08	<0.02	0.05	0.008	0.03	5.8	1.4	0.11	89	0.63	<0.01
L643918		0.32	11.0	1.91	3.52	0.12	0.03	0.05	0.015	0.03	11.8	6.3	0.42	273	0.52	<0.01
L643919		0.47	8.6	2.01	5.63	0.10	<0.02	0.01	0.014	0.04	5.9	7.3	0.30	696	0.96	<0.01
L643920		<0.05	0.6	0.02	<0.05	<0.05	0.02	0.02	<0.005	<0.01	0.6	0.1	<0.01	<5	0.05	<0.01
L643921		1.14	23.2	3.59	7.79	0.11	0.07	0.06	0.032	0.08	22.4	11.7	0.51	2580	1.24	0.01
L643922		1.01	28.0	3.56	6.91	0.12	0.08	0.06	0.031	0.08	23.7	13.4	0.56	1780	1.71	0.01
L643923		1.08	70.2	3.64	7.90	0.32	0.27	0.26	0.036	0.13	119.0	10.7	0.57	1360	1.95	0.01
L643924		1.50	84.4	4.86	11.75	0.24	0.16	0.09	0.053	0.17	72.1	16.4	0.81	1940	1.62	0.03
L643925		0.77	56.9	3.31	6.81	0.14	0.16	0.15	0.031	0.11	39.2	10.3	0.57	1010	2.45	0.01
L643926		1.18	47.7	2.30	5.44	0.19	0.08	0.17	0.023	0.07	57.9	8.3	0.39	1840	2.49	0.01
L643927		1.63	84.0	4.23	11.20	0.08	<0.02	0.03	0.020	0.05	5.0	13.8	0.79	354	11.30	0.01
L643928		1.93	51.2	2.94	9.13	0.09	<0.02	0.03	0.016	0.08	6.0	19.8	0.59	561	24.1	0.01
L643929		0.99	33.3	2.90	8.93	0.09	<0.02	0.03	0.014	0.06	3.9	9.6	0.51	280	6.49	0.01
L643930		6.81	159.5	3.68	8.94	0.10	<0.02	0.03	0.023	0.08	13.9	31.4	0.42	1920	47.9	0.01
L643931		1.18	210	4.13	10.05	0.10	<0.02	0.04	0.025	0.06	8.6	45.4	0.89	516	33.6	0.01
L643932		2.24	204	2.95	9.22	0.09	<0.02	0.03	0.019	0.07	10.0	34.8	0.64	620	26.1	0.01
L643933		0.39	31.9	2.86	7.08	0.09	<0.02	0.03	0.012	0.05	4.3	5.1	0.31	258	12.05	<0.01
L643934		1.90	191.5	3.07	6.40	0.10	<0.02	0.03	0.019	0.09	10.6	27.9	0.65	686	14.10	0.01
L643935		0.39	17.7	1.03	4.53	0.08	<0.02	0.02	0.008	0.04	6.6	2.8	0.14	129	4.68	<0.01
L643936		0.60	58.7	3.18	3.63	0.09	<0.02	0.03	0.028	0.05	8.3	12.1	0.37	454	16.80	<0.01
L643937		1.34	137.0	4.86	9.35	0.10	0.02	0.05	0.056	0.22	13.8	10.7	0.49	1540	42.2	0.01
L643938		0.66	23.5	3.52	12.15	0.09	<0.02	0.04	0.011	0.05	5.4	5.1	0.33	211	2.60	0.01
L643939		1.55	114.5	4.05	8.35	0.08	0.02	0.03	0.015	0.09	5.7	16.6	0.90	428	1.14	0.02
L643940		1.50	104.0	3.91	7.98	0.10	0.02	0.02	0.015	0.09	5.1	15.6	0.80	387	1.25	0.03
L643941		1.30	33.4	5.15	11.60	0.10	<0.02	0.05	0.017	0.06	4.4	11.0	0.71	230	1.40	0.02
L643942		0.76	54.3	4.17	11.10	0.10	0.02	0.06	0.013	0.05	4.6	6.0	0.52	245	2.29	0.01
L643943		0.47	15.5	4.33	11.40	0.10	<0.02	0.03	0.011	0.04	3.2	4.8	0.56	208	0.70	0.01
L643944		0.36	12.9	3.15	6.29	0.08	<0.02	0.02	0.007	0.04	3.1	3.1	0.16	109	1.56	<0.01

***** See Appendix Page for comments regarding this certificate *****

ALS Canada Ltd.
2103 Dollarton Hwy
North Vancouver BC V7H 0A7
Phone: 604 984 0221 Fax: 604 984 0218 www.alsglobal.com

To: EQUITY EXPLORATION CONSULTANTS LTD
SUITE 200, 900 WEST HASTINGS STREET
VANCOUVER V6C 1E5

Finalized Date: 7-NOV-2011
Account: EIAKSK

Project: KSK11-04

CERTIFICATE OF ANALYSIS TR11186791

Sample Description	Method / Analyte / Units / LOR	ME-MS41 Nb ppm 0.05	ME-MS41 Ni ppm 0.2	ME-MS41 P ppm 10	ME-MS41 Pb ppm 0.2	ME-MS41 Rb ppm 0.1	ME-MS41 Re ppm 0.001	ME-MS41 S % 0.01	ME-MS41 Sb ppm 0.05	ME-MS41 Sc ppm 0.1	ME-MS41 Se ppm 0.2	ME-MS41 Sn ppm 0.2	ME-MS41 Sr ppm 0.2	ME-MS41 Ta ppm 0.01	ME-MS41 Te ppm 0.01	ME-MS41 Th ppm 0.2
L643905		0.67	16.7	830	8.7	11.5	<0.001	0.05	0.27	5.5	0.7	0.4	82.1	<0.01	0.03	1.1
L643906		0.87	9.9	2770	4.6	5.8	<0.001	0.03	0.33	1.7	0.3	0.4	20.9	0.01	0.01	0.8
L643907		0.45	7.3	600	4.4	3.5	<0.001	0.02	0.32	0.9	0.2	0.3	15.5	<0.01	0.01	0.3
L643908		0.75	7.0	1040	7.2	5.8	<0.001	0.02	0.35	1.7	0.2	0.4	30.3	<0.01	0.02	1.1
L643909		0.69	9.8	1740	4.5	7.0	<0.001	0.03	0.36	2.1	0.4	0.3	27.6	0.01	0.03	0.9
L643910		0.87	8.6	2520	2.8	10.1	<0.001	0.03	0.28	3.3	0.5	0.4	53.5	0.01	0.02	1.1
L643911		0.89	5.5	1090	5.8	4.7	<0.001	0.03	0.21	1.7	0.3	0.5	23.4	0.01	0.02	1.0
L643912		0.77	12.3	1500	5.4	4.7	<0.001	0.03	0.37	2.0	0.4	0.3	19.1	<0.01	0.03	1.0
L643913																
L643914		0.56	10.7	810	4.5	3.8	<0.001	0.02	0.44	1.9	0.4	0.2	18.0	<0.01	0.02	1.1
L643915		0.64	3.7	350	5.5	5.6	<0.001	0.02	0.27	1.2	<0.2	0.5	18.5	<0.01	0.01	0.4
L643916		0.41	24.4	1800	6.2	8.5	0.001	0.12	0.46	4.5	1.3	0.3	267	0.01	0.03	0.6
L643917		0.30	5.7	260	4.5	2.6	<0.001	<0.01	0.31	1.0	<0.2	0.3	20.2	<0.01	0.01	0.3
L643918		0.44	14.9	690	3.8	4.4	<0.001	<0.01	0.30	2.6	0.3	0.3	61.5	<0.01	0.01	0.7
L643919		0.44	9.8	450	3.9	7.3	<0.001	<0.01	0.28	1.5	<0.2	0.4	42.9	<0.01	0.01	0.2
L643920		<0.05	0.2	10	0.5	0.1	0.001	<0.01	<0.05	<0.1	<0.2	<0.2	0.7	<0.01	0.01	0.2
L643921		0.89	20.5	1130	7.5	10.5	<0.001	0.01	0.42	6.4	0.7	0.5	152.0	<0.01	0.03	1.2
L643922		0.96	25.4	880	8.1	10.7	<0.001	0.01	0.44	6.8	0.7	0.5	136.0	<0.01	0.03	1.6
L643923		0.91	45.9	1950	9.3	10.9	<0.001	0.09	0.91	12.0	4.0	0.5	289	0.01	0.06	1.8
L643924		0.92	55.8	990	14.2	15.7	<0.001	0.01	0.88	16.0	1.4	0.7	167.5	<0.01	0.06	2.9
L643925		0.74	32.4	1550	8.9	9.8	<0.001	0.05	0.72	6.4	1.5	0.4	294	0.01	0.03	1.3
L643926		0.56	18.4	1830	7.1	9.5	<0.001	0.07	0.64	4.0	1.6	0.3	456	0.01	0.05	0.7
L643927		0.76	13.0	670	6.6	11.2	<0.001	<0.01	0.26	2.5	0.2	0.6	59.7	<0.01	0.06	0.2
L643928		0.81	9.6	580	5.3	27.7	<0.001	<0.01	0.13	1.8	0.2	0.6	74.8	<0.01	0.03	0.2
L643929		0.84	5.7	640	4.6	10.7	<0.001	<0.01	0.12	1.6	0.2	0.5	46.0	<0.01	0.03	0.2
L643930		0.55	7.4	1090	9.5	32.1	<0.001	0.02	0.14	2.2	0.4	0.7	115.0	<0.01	0.05	0.5
L643931		0.60	11.4	1180	11.8	13.8	<0.001	0.01	0.07	3.4	0.4	0.8	124.0	<0.01	0.04	2.5
L643932		0.48	10.8	810	26.6	21.4	<0.001	0.02	0.10	1.5	0.2	0.6	107.0	<0.01	0.05	0.2
L643933		0.58	10.0	380	6.6	7.8	<0.001	<0.01	0.24	1.2	<0.2	0.4	36.7	<0.01	0.04	<0.2
L643934		0.50	13.1	1090	10.7	17.9	<0.001	<0.01	0.15	3.1	0.5	0.3	68.4	<0.01	0.05	1.0
L643935		0.10	5.6	550	4.2	10.8	<0.001	<0.01	0.16	0.2	<0.2	0.4	29.5	<0.01	0.01	<0.2
L643936		0.27	24.9	550	7.5	8.3	<0.001	<0.01	0.93	1.3	0.8	0.2	9.3	<0.01	0.08	0.3
L643937		0.30	36.8	2000	12.3	23.8	<0.001	0.04	1.00	1.7	0.9	0.8	56.6	<0.01	0.10	0.3
L643938		1.93	9.7	2000	6.0	5.8	<0.001	<0.01	0.15	1.1	0.2	1.0	51.0	<0.01	0.06	0.2
L643939		1.04	26.5	1020	6.0	13.6	<0.001	<0.01	0.13	2.2	<0.2	0.3	106.0	<0.01	0.06	3.2
L643940		1.09	23.8	1040	5.7	13.2	<0.001	<0.01	0.14	2.3	<0.2	0.3	104.5	0.01	0.06	4.5
L643941		0.97	18.7	3920	4.5	7.4	<0.001	<0.01	0.13	2.9	0.3	0.3	58.6	0.01	0.05	1.4
L643942		0.88	24.7	1830	25.4	9.9	<0.001	<0.01	0.18	2.5	0.3	0.5	52.6	<0.01	0.12	0.9
L643943		0.78	15.3	1210	4.8	8.0	<0.001	<0.01	0.18	1.8	<0.2	0.4	43.6	<0.01	0.02	0.4
L643944		0.43	3.5	360	3.4	7.9	<0.001	<0.01	0.16	1.0	<0.2	0.4	51.3	<0.01	0.01	<0.2

***** See Appendix Page for comments regarding this certificate *****

ALS Canada Ltd.
2103 Dollarton Hwy
North Vancouver BC V7H 0A7
Phone: 604 984 0221 Fax: 604 984 0218 www.alsglobal.com

To: EQUITY EXPLORATION CONSULTANTS LTD
SUITE 200, 900 WEST HASTINGS STREET
VANCOUVER V6C 1E5

Finalized Date: 7-NOV-2011
Account: EIAKSK

Project: KSK11-04

CERTIFICATE OF ANALYSIS TR11186791

Sample Description	Method / Analyte / Units / LOR	ME-MS41 Ti % 0.005	ME-MS41 Tl ppm 0.02	ME-MS41 U ppm 0.05	ME-MS41 V ppm 1	ME-MS41 W ppm 0.05	ME-MS41 Y ppm 0.05	ME-MS41 Zn ppm 2	ME-MS41 Zr ppm 0.5
L643905		0.019	0.04	2.57	62	0.20	15.75	49	0.6
L643906		0.035	0.03	0.41	59	0.20	1.95	30	<0.5
L643907		0.024	0.03	0.21	35	0.17	0.99	17	<0.5
L643908		0.039	0.03	0.32	62	0.21	1.85	28	<0.5
L643909		0.035	0.03	0.39	57	0.21	1.85	41	<0.5
L643910		0.093	0.02	0.37	84	0.23	2.39	65	0.5
L643911		0.058	0.02	0.32	61	0.19	1.65	24	<0.5
L643912		0.041	0.02	0.28	59	0.37	1.57	34	<0.5
L643913									
L643914		0.036	0.02	0.32	53	0.19	1.77	29	<0.5
L643915		0.045	0.04	0.21	40	0.10	1.35	16	<0.5
L643916		0.017	0.05	20.1	46	0.11	49.5	50	1.7
L643917		0.027	0.03	0.31	40	0.14	1.33	17	<0.5
L643918		0.024	<0.02	1.53	37	0.11	8.98	44	0.7
L643919		0.025	0.04	0.48	51	0.15	2.48	48	<0.5
L643920		<0.005	<0.02	0.07	<1	<0.05	0.60	2	0.5
L643921		0.018	0.05	6.70	69	0.18	20.9	110	1.3
L643922		0.020	0.05	4.82	65	0.18	22.4	100	1.6
L643923		0.018	0.07	21.6	60	0.24	125.5	88	5.8
L643924		0.018	0.09	5.32	89	0.27	60.0	115	3.1
L643925		0.019	0.05	15.20	60	0.34	47.5	95	3.7
L643926		0.014	0.05	19.05	46	0.21	50.7	74	1.5
L643927		0.075	0.03	0.94	130	0.49	3.24	56	<0.5
L643928		0.069	0.03	1.06	85	0.26	3.84	57	<0.5
L643929		0.076	0.03	0.82	89	0.31	2.19	43	<0.5
L643930		0.064	0.05	7.04	87	0.49	7.23	101	<0.5
L643931		0.034	0.03	2.83	84	0.48	5.51	75	<0.5
L643932		0.054	0.03	4.34	81	0.40	6.59	68	<0.5
L643933		0.058	0.02	0.60	82	0.24	1.61	36	<0.5
L643934		0.045	0.04	4.81	76	0.62	7.64	58	<0.5
L643935		0.014	0.04	0.57	29	0.09	1.61	23	<0.5
L643936		0.020	0.06	0.66	33	0.08	2.66	90	<0.5
L643937		0.012	0.16	3.82	75	0.18	10.45	142	<0.5
L643938		0.085	0.03	0.55	109	0.28	1.92	27	<0.5
L643939		0.134	0.05	0.92	118	0.49	2.83	46	<0.5
L643940		0.127	0.05	1.03	112	0.51	2.95	41	0.9
L643941		0.127	0.03	0.60	143	0.25	2.58	39	<0.5
L643942		0.118	0.03	0.43	122	0.36	2.23	51	0.5
L643943		0.148	0.02	0.22	144	0.14	1.48	35	<0.5
L643944		0.056	<0.02	0.21	107	0.09	1.22	23	<0.5

***** See Appendix Page for comments regarding this certificate *****

ALS Canada Ltd.
2103 Dollarton Hwy
North Vancouver BC V7H 0A7
Phone: 604 984 0221 Fax: 604 984 0218 www.alsglobal.com

To: EQUITY EXPLORATION CONSULTANTS LTD
SUITE 200, 900 WEST HASTINGS STREET
VANCOUVER V6C 1E5

Finalized Date: 7-NOV-2011
Account: EIAKSK

Project: KSK11-04

CERTIFICATE OF ANALYSIS TR11186791

Sample Description	Method / Analyte / Units / LOR	WEI-21 Recvd Wt. kg .02	Au-AA23 Au ppm 0.005	ME-MS41 Ag ppm 0.01	ME-MS41 Al % 0.01	ME-MS41 As ppm 0.1	ME-MS41 Au ppm 0.2	ME-MS41 B ppm 10	ME-MS41 Ba ppm 10	ME-MS41 Be ppm 0.05	ME-MS41 Bi ppm 0.01	ME-MS41 Ca % 0.01	ME-MS41 Cd ppm 0.01	ME-MS41 Ce ppm 0.02	ME-MS41 Co ppm 0.1	ME-MS41 Cr ppm 1
L643945		0.30	0.007	0.21	0.29	0.2	<0.2	<10	20	0.05	0.04	0.08	0.10	2.72	2.3	3
L643946		0.46	0.008	0.16	2.35	1.3	<0.2	<10	100	0.28	0.13	0.33	0.10	9.14	8.5	12
L643947		0.38	0.020	0.24	1.64	1.5	<0.2	<10	170	0.57	0.24	0.29	0.29	12.80	14.0	13
L643948		0.40	<0.005	0.15	1.52	0.6	<0.2	<10	110	0.31	0.10	0.57	0.16	8.90	8.5	6
L643949		0.48	<0.005	0.27	1.68	0.9	<0.2	<10	170	0.21	0.11	0.23	0.11	9.37	7.6	9
L643950		0.28	0.022	0.16	0.63	0.4	<0.2	<10	110	0.11	0.13	0.36	0.07	6.08	3.0	3
L643900		0.54	0.014	0.15	2.07	3.1	<0.2	<10	370	0.46	0.07	0.98	0.21	19.05	15.3	36

***** See Appendix Page for comments regarding this certificate *****

ALS Canada Ltd.
2103 Dollarton Hwy
North Vancouver BC V7H 0A7
Phone: 604 984 0221 Fax: 604 984 0218 www.alsglobal.com

To: EQUITY EXPLORATION CONSULTANTS LTD
SUITE 200, 900 WEST HASTINGS STREET
VANCOUVER V6C 1E5

Finalized Date: 7-NOV-2011
Account: EIAKSK

Project: KSK11-04

CERTIFICATE OF ANALYSIS TR11186791

Sample Description	Method / Analyte / Units / LOR	ME-MS41 Cs ppm 0.05	ME-MS41 Cu ppm 0.2	ME-MS41 Fe % 0.01	ME-MS41 Ga ppm 0.05	ME-MS41 Ge ppm 0.05	ME-MS41 Hf ppm 0.02	ME-MS41 Hg ppm 0.01	ME-MS41 In ppm 0.005	ME-MS41 K % 0.01	ME-MS41 La ppm 0.2	ME-MS41 Li ppm 0.1	ME-MS41 Mg % 0.01	ME-MS41 Mn ppm 5	ME-MS41 Mo ppm 0.05	ME-MS41 Na % 0.01
L643945		0.22	3.7	2.45	2.93	0.09	<0.02	0.02	<0.005	0.02	1.4	0.8	0.03	63	0.36	<0.01
L643946		0.63	35.2	4.07	8.19	0.08	0.02	0.04	0.016	0.05	4.5	9.3	0.49	285	0.94	0.01
L643947		0.91	81.2	4.76	8.74	0.09	<0.02	0.02	0.021	0.05	6.2	16.2	0.35	979	4.28	0.01
L643948		0.69	29.4	3.25	7.03	0.08	<0.02	0.02	0.015	0.05	5.1	17.8	0.40	1410	3.33	0.01
L643949		0.57	15.5	3.54	8.00	0.08	<0.02	0.03	0.013	0.06	4.7	10.2	0.34	370	1.83	0.01
L643950		0.28	7.3	1.56	3.69	0.08	<0.02	0.03	0.005	0.07	3.2	1.2	0.13	309	0.33	0.01
L643900		0.84	53.9	3.61	6.45	0.10	0.05	0.05	0.023	0.06	12.2	11.1	1.19	450	1.11	0.01

***** See Appendix Page for comments regarding this certificate *****

ALS Canada Ltd.
2103 Dollarton Hwy
North Vancouver BC V7H 0A7
Phone: 604 984 0221 Fax: 604 984 0218 www.alsglobal.com

To: EQUITY EXPLORATION CONSULTANTS LTD
SUITE 200, 900 WEST HASTINGS STREET
VANCOUVER V6C 1E5

Finalized Date: 7-NOV-2011
Account: EIAKSK

Project: KSK11-04

CERTIFICATE OF ANALYSIS TR11186791

Sample Description	Method / Analyte / Units / LOR	ME-MS41 Nb ppm 0.05	ME-MS41 Ni ppm 0.2	ME-MS41 P ppm 10	ME-MS41 Pb ppm 0.2	ME-MS41 Rb ppm 0.1	ME-MS41 Re ppm 0.001	ME-MS41 S % 0.01	ME-MS41 Sb ppm 0.05	ME-MS41 Sc ppm 0.1	ME-MS41 Se ppm 0.2	ME-MS41 Sn ppm 0.2	ME-MS41 Sr ppm 0.2	ME-MS41 Ta ppm 0.01	ME-MS41 Te ppm 0.01	ME-MS41 Th ppm 0.2
L643945		0.22	1.3	400	1.2	3.8	<0.001	<0.01	0.05	0.2	<0.2	0.2	11.2	<0.01	<0.01	<0.2
L643946		0.75	5.6	2580	6.1	9.4	<0.001	<0.01	0.17	2.9	0.2	0.3	103.5	<0.01	0.04	1.0
L643947		0.30	7.0	960	6.8	7.3	<0.001	<0.01	0.26	0.6	0.2	0.5	69.3	<0.01	0.04	<0.2
L643948		0.26	3.6	1000	4.4	8.2	<0.001	<0.01	0.20	0.9	<0.2	0.3	121.0	<0.01	0.03	<0.2
L643949		0.47	4.5	1810	3.6	10.2	<0.001	<0.01	0.20	1.4	<0.2	0.3	105.5	<0.01	0.04	0.2
L643950		0.08	1.8	540	3.6	6.4	<0.001	<0.01	0.09	0.1	<0.2	0.4	48.0	<0.01	0.02	<0.2
L643900		0.39	19.1	1720	5.4	7.4	<0.001	0.01	0.51	6.8	0.6	0.3	88.8	<0.01	0.02	0.8

***** See Appendix Page for comments regarding this certificate *****

ALS Canada Ltd.
2103 Dollarton Hwy
North Vancouver BC V7H 0A7
Phone: 604 984 0221 Fax: 604 984 0218 www.alsglobal.com

To: EQUITY EXPLORATION CONSULTANTS LTD
SUITE 200, 900 WEST HASTINGS STREET
VANCOUVER V6C 1E5

Finalized Date: 7-NOV-2011
Account: EIAKSK

Project: KSK11-04

CERTIFICATE OF ANALYSIS TR11186791

Sample Description	Method / Analyte / Units / LOR	ME-MS41 Ti % 0.005	ME-MS41 Tl ppm 0.02	ME-MS41 U ppm 0.05	ME-MS41 V ppm 1	ME-MS41 W ppm 0.05	ME-MS41 Y ppm 0.05	ME-MS41 Zn ppm 2	ME-MS41 Zr ppm 0.5
L643945		0.017	<0.02	0.29	69	<0.05	0.66	8	<0.5
L643946		0.066	0.02	0.37	112	0.15	2.85	49	<0.5
L643947		0.021	<0.02	0.46	135	0.17	3.84	75	<0.5
L643948		0.023	<0.02	0.76	94	0.12	6.25	60	<0.5
L643949		0.026	0.02	0.34	95	0.10	1.80	56	<0.5
L643950		0.013	<0.02	0.16	47	0.05	0.98	22	<0.5
L643900		0.036	0.02	2.14	93	0.86	13.90	73	0.8

***** See Appendix Page for comments regarding this certificate *****

ALS Canada Ltd.
2103 Dollarton Hwy
North Vancouver BC V7H 0A7
Phone: 604 984 0221 Fax: 604 984 0218 www.alsglobal.com

To: EQUITY EXPLORATION CONSULTANTS LTD
SUITE 200, 900 WEST HASTINGS STREET
VANCOUVER V6C 1E5

Finalized Date: 7-NOV-2011
Account: EIAKSK

Project: KSK11-04

CERTIFICATE OF ANALYSIS TR11186791

Method	CERTIFICATE COMMENTS
ALL METHODS	NSS is non-sufficient sample.
ME-MS41	Gold determinations by this method are semi-quantitative due to the small sample weight used (0.5g).

ALS Canada Ltd.
2103 Dollarton Hwy
North Vancouver BC V7H 0A7
Phone: 604 984 0221 Fax: 604 984 0218 www.alsglobal.com

To: EQUITY EXPLORATION CONSULTANTS LTD
SUITE 200, 900 WEST HASTINGS STREET
VANCOUVER V6C 1E5

Finalized Date: 7-NOV-2011
Account: EIAKSK

CERTIFICATE TR11186792

Project: KSK11-04
P.O. No.: KSK10-04_3
This report is for 190 Soil samples submitted to our lab in Terrace, BC, Canada on 7-SEP-2011.
The following have access to data associated with this certificate:

EQUITY EXPLORATION GENERAL	RON VOORDOUW	

SAMPLE PREPARATION

ALS CODE	DESCRIPTION
WEI-21	Received Sample Weight
LOG-22	Sample login - Rcd w/o BarCode
EXTRA-01	Extra Sample received in Shipment
LOG-24	Pulp Login - Rcd w/o Barcode
DRY-22	Drying - Maximum Temp 60C
SCR-41	Screen to -180um and save both

ANALYTICAL PROCEDURES

ALS CODE	DESCRIPTION	
ME-MS41	51 anal. aqua regia ICPMS	
Au-AA23	Au 30g FA-AA finish	AAS

To: EQUITY EXPLORATION CONSULTANTS LTD
ATTN: RON VOORDOUW
SUITE 200, 900 WEST HASTINGS STREET
VANCOUVER V6C 1E5

This is the Final Report and supersedes any preliminary report with this certificate number. Results apply to samples as submitted. All pages of this report have been checked and approved for release.

Signature:
Colin Ramshaw, Vancouver Laboratory Manager

ALS Canada Ltd.
2103 Dollarton Hwy
North Vancouver BC V7H 0A7
Phone: 604 984 0221 Fax: 604 984 0218 www.alsglobal.com

To: EQUITY EXPLORATION CONSULTANTS LTD
SUITE 200, 900 WEST HASTINGS STREET
VANCOUVER V6C 1E5

Finalized Date: 7-NOV-2011
Account: EIAKSK

Project: KSK11-04

CERTIFICATE OF ANALYSIS TR11186792

Sample Description	Method / Analyte / Units / LOR	WEI-21 Recvd Wt. kg .02	Au-AA23 Au ppm 0.005	ME-MS41 Ag ppm 0.01	ME-MS41 Al % 0.01	ME-MS41 As ppm 0.1	ME-MS41 Au ppm 0.2	ME-MS41 B ppm 10	ME-MS41 Ba ppm 10	ME-MS41 Be ppm 0.05	ME-MS41 Bi ppm 0.01	ME-MS41 Ca % 0.01	ME-MS41 Cd ppm 0.01	ME-MS41 Ce ppm 0.02	ME-MS41 Co ppm 0.1	ME-MS41 Cr ppm 1
L643971		0.40	0.148	0.11	2.65	0.7	<0.2	<10	150	0.57	0.28	0.52	0.15	9.55	9.7	9
L643972		0.36	0.008	0.79	2.25	0.9	<0.2	<10	120	1.59	0.39	0.50	0.45	20.9	7.2	13
L643973		0.30	NSS	0.40	2.51	1.0	<0.2	<10	120	0.96	0.97	1.02	0.86	11.60	11.2	15
L643974		0.36	0.007	0.23	1.48	0.9	<0.2	<10	120	0.50	1.89	0.60	0.36	14.85	7.1	17
L643975		0.28	0.084	0.34	2.59	2.1	<0.2	<10	200	2.39	0.76	0.87	1.49	30.2	18.0	52
L643976		0.30	0.007	0.53	1.81	1.2	<0.2	<10	140	1.29	1.18	0.90	0.59	18.00	12.5	21
L643977		0.22	<0.005	0.57	2.00	1.3	<0.2	<10	240	1.23	0.29	1.11	0.75	21.4	12.5	23
L643978		0.34	0.005	0.14	2.04	0.6	<0.2	<10	70	0.32	0.50	0.19	0.09	9.98	5.2	17
L643979		0.58	<0.005	0.21	2.47	1.1	<0.2	<10	130	0.25	0.46	0.25	0.07	7.90	5.6	22
L643980		0.14	<0.005	0.01	0.02	0.1	<0.2	<10	10	<0.05	<0.01	0.01	0.01	1.03	0.1	1
L643981		0.30	0.009	0.15	1.99	0.9	<0.2	<10	160	0.28	0.95	0.43	0.14	8.63	7.2	21
L643982		0.34	<0.005	0.18	1.91	1.5	<0.2	<10	120	0.18	0.41	0.23	0.08	7.95	9.9	79
L643983		0.38	0.314	0.06	0.82	0.3	<0.2	<10	60	<0.05	0.32	0.21	0.04	5.75	7.5	144
L643984		0.32	<0.005	0.14	1.36	0.9	<0.2	<10	80	0.07	1.12	0.36	0.18	6.02	10.9	204
L643985		0.34	<0.005	0.44	1.40	0.2	<0.2	<10	50	0.28	0.15	0.70	2.02	7.87	10.1	104
L643986		0.40	<0.005	0.26	2.87	0.7	<0.2	<10	40	0.09	0.06	0.33	0.05	7.03	23.1	205
L643987		0.40	<0.005	0.22	1.51	0.8	<0.2	<10	80	0.10	0.34	0.41	0.06	7.43	7.1	70
L643988		0.38	0.006	0.36	1.16	0.6	<0.2	<10	50	0.08	0.38	0.20	0.05	7.19	3.2	29
L643989		0.24	<0.005	0.23	0.84	0.2	<0.2	<10	40	0.08	0.19	0.14	0.08	7.70	2.5	9
L643990		0.28	NSS	0.21	2.39	2.3	<0.2	<10	110	0.24	0.11	0.39	0.15	11.95	10.8	16
L643991		0.40	0.009	0.32	2.81	2.0	<0.2	<10	100	0.45	0.11	0.55	0.11	14.20	11.4	14
L643992		0.42	0.058	0.32	2.43	2.0	<0.2	<10	80	0.36	0.12	0.53	0.11	16.75	13.5	29
L643993		0.44	0.025	0.30	2.34	1.5	<0.2	<10	310	0.30	0.12	0.37	0.09	7.86	11.9	12
L643994		0.46	<0.005	0.05	2.43	0.5	<0.2	<10	90	0.35	0.01	1.33	0.07	10.50	10.5	4
L643995		0.44	0.007	0.09	2.80	0.3	<0.2	<10	150	0.45	0.02	1.53	0.03	12.75	13.6	1
L643996		0.40	0.035	0.13	2.21	0.9	<0.2	<10	170	0.63	0.05	1.20	0.05	12.65	14.7	3
L643997		0.30	NSS	0.26	1.61	0.5	<0.2	<10	190	0.22	0.08	0.42	0.03	4.26	3.2	3
L643998		0.40	0.101	0.20	3.40	0.9	<0.2	<10	80	1.02	0.07	1.48	0.06	10.80	12.4	3
L643999		0.36	0.014	0.11	2.53	0.6	<0.2	<10	140	0.59	0.07	0.69	0.06	9.04	7.1	3
L644000		0.38	0.020	0.11	2.44	0.6	<0.2	<10	140	0.49	0.06	0.71	0.05	8.20	6.6	3
L646201		0.46	0.013	0.09	1.48	1.5	<0.2	<10	100	0.11	0.09	0.52	0.13	10.75	10.0	19
L646202		0.46	0.027	0.10	2.44	3.4	<0.2	<10	130	0.28	0.20	0.35	0.10	9.10	9.7	25
L646203		0.36	<0.005	0.08	1.17	1.2	<0.2	<10	50	0.08	0.09	0.12	0.02	7.48	1.8	10
L646204		0.40	<0.005	0.08	1.45	3.9	<0.2	<10	150	0.25	0.10	0.29	0.11	11.10	6.6	27
L646205		0.38	<0.005	0.09	1.26	1.0	<0.2	<10	60	0.06	0.10	0.07	0.03	10.50	1.5	7
L646206		0.48	<0.005	0.02	1.38	3.3	<0.2	<10	120	0.21	0.11	0.16	0.05	10.70	3.7	19
L646207		0.54	0.011	0.42	2.13	14.4	<0.2	<10	880	0.79	0.20	1.37	0.42	25.2	13.2	77
L646208		0.48	<0.005	0.18	1.18	4.1	<0.2	<10	560	0.23	0.14	0.48	0.15	14.30	8.5	34
L646209		0.44	0.008	0.47	2.03	8.1	<0.2	<10	720	1.13	0.13	1.51	0.35	24.3	12.1	54
L646210		0.48	0.005	0.10	1.14	3.3	<0.2	<10	320	0.14	0.14	0.44	0.22	10.75	6.4	31

***** See Appendix Page for comments regarding this certificate *****

ALS Canada Ltd.
2103 Dollarton Hwy
North Vancouver BC V7H 0A7
Phone: 604 984 0221 Fax: 604 984 0218 www.alsglobal.com

To: EQUITY EXPLORATION CONSULTANTS LTD
SUITE 200, 900 WEST HASTINGS STREET
VANCOUVER V6C 1E5

Finalized Date: 7-NOV-2011
Account: EIAKSK

Project: KSK11-04

CERTIFICATE OF ANALYSIS TR11186792

Sample Description	Method / Analyte / Units / LOR	ME-MS41 Cs ppm 0.05	ME-MS41 Cu ppm 0.2	ME-MS41 Fe % 0.01	ME-MS41 Ga ppm 0.05	ME-MS41 Ge ppm 0.05	ME-MS41 Hf ppm 0.02	ME-MS41 Hg ppm 0.01	ME-MS41 In ppm 0.005	ME-MS41 K % 0.01	ME-MS41 La ppm 0.2	ME-MS41 Li ppm 0.1	ME-MS41 Mg % 0.01	ME-MS41 Mn ppm 5	ME-MS41 Mo ppm 0.05	ME-MS41 Na % 0.01
L643971		1.02	31.3	3.09	12.70	0.08	<0.02	0.03	0.017	0.08	5.2	22.3	0.95	498	24.0	0.04
L643972		1.48	92.3	2.65	8.04	0.10	0.02	0.05	0.021	0.07	14.0	9.7	0.41	1110	30.5	0.03
L643973		2.18	242	3.60	9.74	0.10	0.02	0.04	0.028	0.09	8.8	68.8	0.78	2090	35.6	0.03
L643974		1.15	122.5	2.98	8.38	0.08	<0.02	0.03	0.021	0.07	9.8	16.3	0.43	349	30.8	0.02
L643975		10.00	533	4.83	10.20	0.17	0.05	0.06	0.043	0.10	27.7	29.8	0.70	3640	114.5	0.02
L643976		2.10	135.0	3.07	7.34	0.10	<0.02	0.07	0.023	0.06	14.0	27.6	0.61	1900	39.3	0.02
L643977		1.24	177.5	3.03	6.35	0.11	0.02	0.06	0.022	0.07	20.3	9.1	0.48	3190	77.0	0.02
L643978		0.78	32.2	3.40	7.31	0.07	<0.02	0.04	0.013	0.03	5.5	6.8	0.23	164	7.39	0.02
L643979		1.30	29.4	4.04	8.27	0.08	<0.02	0.06	0.017	0.03	4.1	9.2	0.29	281	1.48	0.02
L643980		<0.05	0.8	0.05	0.08	<0.05	<0.02	<0.01	<0.005	<0.01	0.5	0.1	<0.01	6	<0.05	<0.01
L643981		0.87	55.1	3.42	9.59	0.09	<0.02	0.04	0.014	0.07	4.5	8.6	0.40	219	4.95	0.04
L643982		0.82	34.4	3.80	7.82	0.08	<0.02	0.05	0.015	0.05	3.9	7.6	0.64	224	1.38	0.02
L643983		1.23	9.5	2.79	8.84	0.07	<0.02	0.01	0.006	0.03	2.8	2.4	0.49	130	0.89	0.02
L643984		1.45	24.5	3.48	9.51	0.08	<0.02	0.02	0.010	0.05	2.9	5.1	0.76	162	0.64	0.03
L643985		2.46	54.4	1.94	7.71	0.07	<0.02	0.02	0.008	0.06	5.1	6.0	0.66	471	1.78	0.02
L643986		1.47	59.9	5.64	13.55	0.13	<0.02	0.02	0.011	0.16	3.3	7.4	1.72	452	0.57	0.02
L643987		1.05	32.1	2.99	9.70	0.08	<0.02	0.02	0.011	0.08	3.6	3.3	0.47	150	0.94	0.02
L643988		0.76	20.2	1.92	6.93	0.05	<0.02	0.04	0.009	0.04	3.6	1.6	0.17	73	0.65	0.01
L643989		1.01	16.8	1.14	4.98	<0.05	<0.02	0.03	0.007	0.05	3.9	1.1	0.14	82	0.26	0.01
L643990		1.29	68.6	3.53	5.74	0.10	0.02	0.06	0.016	0.08	5.6	8.4	0.58	293	0.63	0.02
L643991		1.29	93.2	3.79	6.84	0.10	0.02	0.03	0.016	0.06	7.3	11.8	0.82	390	0.66	0.02
L643992		1.94	620	3.89	7.29	0.12	0.02	0.02	0.023	0.10	7.8	11.4	0.89	607	0.94	0.02
L643993		1.29	41.1	4.00	8.05	0.09	<0.02	0.05	0.012	0.06	3.6	9.7	0.67	505	0.56	0.03
L643994		0.65	16.9	3.43	5.41	0.12	0.03	0.02	0.007	0.11	5.1	7.8	0.58	521	0.34	0.05
L643995		1.11	19.6	3.77	6.55	0.11	0.02	0.01	0.008	0.21	6.2	12.0	0.78	829	0.15	0.08
L643996		0.81	48.0	4.59	6.69	0.14	0.02	0.02	0.015	0.24	7.3	12.8	1.04	883	0.38	0.03
L643997		0.63	18.7	1.56	5.36	0.08	<0.02	0.07	0.009	0.05	2.5	2.3	0.20	327	0.32	0.05
L643998		0.95	52.9	3.34	8.31	0.10	0.02	0.04	0.015	0.07	6.4	13.4	0.97	888	0.25	0.12
L643999		0.68	24.8	2.32	6.64	0.09	<0.02	0.05	0.010	0.04	4.7	8.2	0.52	520	0.29	0.08
L644000		0.65	22.1	2.17	5.88	0.09	<0.02	0.06	0.009	0.04	4.2	7.8	0.51	574	0.27	0.08
L646201		0.53	20.4	3.46	9.05	0.09	<0.02	0.03	0.012	0.06	5.4	3.4	0.68	524	0.82	0.03
L646202		0.99	26.2	5.11	10.65	0.09	<0.02	0.04	0.017	0.06	4.5	7.4	0.74	287	1.03	0.03
L646203		0.19	3.7	1.28	6.76	0.08	<0.02	0.03	0.008	0.04	4.1	1.3	0.14	76	0.56	0.02
L646204		0.26	39.7	2.97	5.70	0.09	<0.02	0.04	0.014	0.03	4.8	5.5	0.40	192	1.11	0.02
L646205		0.19	3.1	1.18	6.31	0.09	<0.02	0.05	0.007	0.04	5.6	1.1	0.06	136	0.90	0.03
L646206		0.31	5.7	2.37	6.04	0.09	<0.02	0.03	0.011	0.05	5.6	4.8	0.20	186	0.89	0.02
L646207		0.62	172.5	3.58	5.68	0.13	0.06	0.23	0.030	0.08	18.4	12.5	0.67	894	1.59	0.04
L646208		0.34	22.2	2.24	4.66	0.09	<0.02	0.06	0.015	0.06	7.9	7.3	0.45	558	1.26	0.03
L646209		0.68	250	2.92	5.47	0.19	0.06	0.17	0.023	0.07	41.9	11.3	0.61	1020	2.91	0.03
L646210		0.26	14.2	2.35	6.13	0.07	<0.02	0.07	0.011	0.03	5.9	5.0	0.22	202	2.36	0.03

***** See Appendix Page for comments regarding this certificate *****

ALS Canada Ltd.
2103 Dollarton Hwy
North Vancouver BC V7H 0A7
Phone: 604 984 0221 Fax: 604 984 0218 www.alsglobal.com

To: EQUITY EXPLORATION CONSULTANTS LTD
SUITE 200, 900 WEST HASTINGS STREET
VANCOUVER V6C 1E5

Finalized Date: 7-NOV-2011
Account: EIAKSK

Project: KSK11-04

CERTIFICATE OF ANALYSIS TR11186792

Sample Description	Method / Analyte / Units / LOR	ME-MS41 Nb ppm 0.05	ME-MS41 Ni ppm 0.2	ME-MS41 P ppm 10	ME-MS41 Pb ppm 0.2	ME-MS41 Rb ppm 0.1	ME-MS41 Re ppm 0.001	ME-MS41 S % 0.01	ME-MS41 Sb ppm 0.05	ME-MS41 Sc ppm 0.1	ME-MS41 Se ppm 0.2	ME-MS41 Sn ppm 0.2	ME-MS41 Sr ppm 0.2	ME-MS41 Ta ppm 0.01	ME-MS41 Te ppm 0.01	ME-MS41 Th ppm 0.2
L643971		1.21	6.8	680	6.3	10.0	<0.001	0.07	0.11	2.3	0.5	0.6	152.5	<0.01	0.03	<0.2
L643972		0.47	7.6	2340	9.7	13.1	<0.001	0.16	0.13	0.5	0.9	0.4	100.5	<0.01	0.04	<0.2
L643973		1.29	10.5	1340	8.1	16.8	<0.001	0.11	0.16	1.4	0.9	0.8	133.5	<0.01	0.05	0.2
L643974		0.87	7.6	900	64.1	22.6	<0.001	0.07	0.17	1.3	0.5	0.6	78.9	<0.01	0.09	<0.2
L643975		0.67	22.4	2920	30.6	25.1	<0.001	0.08	0.23	6.4	1.5	0.5	93.8	0.01	0.07	1.1
L643976		0.69	10.9	1350	12.6	20.8	<0.001	0.06	0.19	1.4	0.6	0.5	113.0	<0.01	0.04	0.2
L643977		0.28	10.5	2390	9.2	15.1	<0.001	0.11	0.19	1.3	0.9	0.4	137.0	0.01	0.06	0.3
L643978		1.43	4.2	460	6.3	5.5	<0.001	0.06	0.13	1.0	0.7	0.4	46.8	<0.01	0.06	0.6
L643979		0.93	5.7	1190	6.0	8.7	<0.001	0.05	0.16	1.5	0.6	0.4	57.9	0.02	0.07	0.5
L643980		<0.05	0.3	20	1.0	0.1	<0.001	0.02	<0.05	0.1	<0.2	<0.2	0.9	<0.01	<0.01	0.2
L643981		1.06	6.1	1060	5.7	8.2	<0.001	0.10	0.14	0.9	0.7	0.5	70.0	<0.01	0.10	0.2
L643982		1.23	19.2	2610	4.8	7.1	<0.001	0.06	0.17	1.5	0.6	0.4	54.9	<0.01	0.05	0.2
L643983		0.81	19.7	410	5.2	4.1	<0.001	0.02	0.14	1.6	0.2	0.6	44.3	<0.01	0.02	0.2
L643984		0.90	31.2	740	6.6	7.0	<0.001	0.04	0.17	2.2	0.3	0.4	67.3	<0.01	0.04	0.2
L643985		0.92	26.6	600	10.9	13.2	<0.001	0.05	0.12	1.2	0.5	0.4	63.6	<0.01	0.02	<0.2
L643986		0.85	52.1	1980	3.3	10.3	<0.001	0.03	<0.05	1.5	0.4	0.3	20.1	<0.01	0.01	0.4
L643987		1.51	13.2	860	6.0	6.9	<0.001	0.03	0.20	1.6	0.4	0.8	51.8	<0.01	0.04	<0.2
L643988		0.68	4.9	700	6.5	6.3	<0.001	0.05	0.12	0.8	0.4	0.4	36.9	<0.01	0.04	<0.2
L643989		0.19	3.1	700	6.1	6.4	<0.001	0.03	0.09	0.2	0.2	0.5	27.8	<0.01	0.01	<0.2
L643990		0.93	11.3	2770	3.2	6.8	<0.001	0.06	0.25	1.3	0.8	0.2	55.6	<0.01	0.06	<0.2
L643991		0.90	9.0	2210	3.4	6.6	<0.001	0.04	0.25	2.1	0.7	0.4	83.6	<0.01	0.08	0.4
L643992		0.85	12.3	2230	14.8	12.5	<0.001	0.03	0.30	2.9	0.6	0.5	86.4	<0.01	0.17	0.4
L643993		0.53	6.8	1150	5.4	9.5	<0.001	0.07	0.35	1.0	0.5	0.3	255	<0.01	0.08	<0.2
L643994		0.51	3.0	1700	2.2	4.6	<0.001	0.03	0.18	3.3	0.4	<0.2	314	0.01	0.03	0.4
L643995		0.40	2.2	1870	2.0	13.1	<0.001	0.02	0.20	3.9	0.4	<0.2	283	0.01	0.05	0.6
L643996		0.31	4.4	2240	9.2	12.3	0.001	0.02	0.25	4.1	0.2	0.3	221	<0.01	0.17	1.0
L643997		0.11	1.7	1360	3.5	7.1	0.001	0.08	0.15	0.2	0.2	0.4	171.5	<0.01	0.07	<0.2
L643998		0.33	2.8	1850	4.5	6.9	<0.001	0.06	0.21	2.2	0.4	0.3	212	<0.01	0.28	0.3
L643999		0.30	3.0	1310	3.3	6.3	<0.001	0.06	0.17	0.5	0.2	0.3	142.0	<0.01	0.08	0.2
L644000		0.26	2.6	1320	3.4	6.2	0.002	0.07	0.15	0.5	0.4	0.2	147.0	<0.01	0.09	0.2
L646201		0.69	9.2	1040	4.0	13.3	<0.001	0.02	0.28	3.2	0.2	0.6	112.0	<0.01	0.02	0.7
L646202		0.96	10.5	1360	4.6	14.8	0.001	0.02	0.44	4.0	0.3	0.5	106.5	<0.01	0.04	1.1
L646203		0.38	3.5	610	2.9	5.2	<0.001	0.02	0.20	0.9	<0.2	0.3	29.4	<0.01	0.05	0.8
L646204		0.73	12.6	560	4.4	4.5	0.001	0.02	0.39	2.0	0.4	0.3	44.0	<0.01	0.03	0.6
L646205		0.17	2.1	380	2.9	5.9	0.001	0.02	0.26	0.8	<0.2	0.2	10.5	<0.01	0.04	2.2
L646206		0.58	6.8	630	4.6	9.2	<0.001	0.02	0.32	1.7	0.2	0.3	25.7	<0.01	0.03	1.2
L646207		0.95	50.0	1160	10.5	11.9	<0.001	0.07	0.88	6.2	0.8	0.5	90.1	<0.01	0.04	0.9
L646208		0.56	16.9	520	4.7	11.0	<0.001	0.02	0.42	2.6	0.2	0.3	66.8	<0.01	0.03	0.8
L646209		0.79	34.3	1150	8.8	11.3	0.001	0.08	0.53	7.1	2.3	0.3	185.0	0.01	0.03	1.0
L646210		0.93	10.0	340	5.9	7.0	0.001	0.03	0.39	1.9	<0.2	0.5	53.8	<0.01	0.03	1.2

***** See Appendix Page for comments regarding this certificate *****

ALS Canada Ltd.
2103 Dollarton Hwy
North Vancouver BC V7H 0A7
Phone: 604 984 0221 Fax: 604 984 0218 www.alsglobal.com

To: EQUITY EXPLORATION CONSULTANTS LTD
SUITE 200, 900 WEST HASTINGS STREET
VANCOUVER V6C 1E5

Finalized Date: 7-NOV-2011
Account: EIAKSK

Project: KSK11-04

CERTIFICATE OF ANALYSIS TR11186792

Sample Description	Method / Analyte / Units / LOR	ME-MS41 Ti % 0.005	ME-MS41 Tl ppm 0.02	ME-MS41 U ppm 0.05	ME-MS41 V ppm 1	ME-MS41 W ppm 0.05	ME-MS41 Y ppm 0.05	ME-MS41 Zn ppm 2	ME-MS41 Zr ppm 0.5
L643971		0.107	0.04	1.44	91	0.22	3.86	48	<0.5
L643972		0.013	0.04	4.98	85	0.30	10.90	38	<0.5
L643973		0.056	0.08	9.18	113	0.41	8.84	116	<0.5
L643974		0.045	0.04	2.44	81	0.28	6.12	47	<0.5
L643975		0.047	0.14	13.55	138	0.72	32.4	63	<0.5
L643976		0.039	0.07	3.20	84	0.40	8.36	80	<0.5
L643977		0.015	0.07	9.01	95	0.28	13.85	48	<0.5
L643978		0.080	0.05	1.15	97	0.27	3.99	19	<0.5
L643979		0.062	0.05	0.62	116	0.27	2.20	32	<0.5
L643980		<0.005	<0.02	0.08	2	<0.05	0.60	2	<0.5
L643981		0.061	0.04	1.44	93	0.45	4.04	26	<0.5
L643982		0.071	0.03	0.43	99	0.32	2.41	36	<0.5
L643983		0.139	0.04	0.16	109	0.08	1.48	20	<0.5
L643984		0.180	0.03	0.25	116	0.28	1.83	29	<0.5
L643985		0.113	0.04	0.90	115	0.37	5.39	36	<0.5
L643986		0.255	0.02	0.34	206	0.11	3.16	62	<0.5
L643987		0.150	0.04	0.28	110	0.15	2.36	29	<0.5
L643988		0.091	0.04	0.28	77	0.12	1.56	15	<0.5
L643989		0.020	0.03	0.21	45	0.05	1.23	13	<0.5
L643990		0.078	0.05	0.46	107	0.19	4.86	42	<0.5
L643991		0.077	0.04	0.67	100	0.44	5.85	54	<0.5
L643992		0.090	0.06	0.63	107	0.37	7.08	54	<0.5
L643993		0.062	0.04	0.40	120	0.28	2.68	46	<0.5
L643994		0.064	0.02	0.25	109	0.08	5.84	29	<0.5
L643995		0.070	0.05	0.30	118	0.07	8.14	36	<0.5
L643996		0.062	0.05	0.46	123	0.18	5.11	50	<0.5
L643997		0.008	0.04	0.37	50	0.07	1.22	25	<0.5
L643998		0.035	0.05	0.58	93	0.13	4.59	49	<0.5
L643999		0.016	0.04	0.69	56	0.09	2.90	35	<0.5
L644000		0.015	0.04	0.71	52	0.09	2.68	33	<0.5
L646201		0.083	0.03	0.71	113	1.68	3.81	40	<0.5
L646202		0.061	0.05	0.61	157	0.66	2.91	41	<0.5
L646203		0.015	0.04	0.27	33	0.08	1.14	11	<0.5
L646204		0.038	0.03	0.43	74	0.25	2.51	26	<0.5
L646205		0.009	0.06	0.35	27	0.10	0.84	11	<0.5
L646206		0.026	0.04	0.28	57	0.17	1.61	24	<0.5
L646207		0.030	0.09	3.54	67	0.25	22.7	61	1.3
L646208		0.034	0.05	0.48	51	0.16	3.70	44	<0.5
L646209		0.024	0.08	14.80	61	0.18	50.2	47	1.2
L646210		0.028	0.03	0.46	66	0.18	1.98	27	<0.5

***** See Appendix Page for comments regarding this certificate *****

ALS Canada Ltd.
2103 Dollarton Hwy
North Vancouver BC V7H 0A7
Phone: 604 984 0221 Fax: 604 984 0218 www.alsglobal.com

To: EQUITY EXPLORATION CONSULTANTS LTD
SUITE 200, 900 WEST HASTINGS STREET
VANCOUVER V6C 1E5

Finalized Date: 7-NOV-2011
Account: EIAKSK

Project: KSK11-04

CERTIFICATE OF ANALYSIS TR11186792

Sample Description	Method / Analyte / Units / LOR	ME-MS41 Cs ppm 0.05	ME-MS41 Cu ppm 0.2	ME-MS41 Fe % 0.01	ME-MS41 Ga ppm 0.05	ME-MS41 Ge ppm 0.05	ME-MS41 Hf ppm 0.02	ME-MS41 Hg ppm 0.01	ME-MS41 In ppm 0.005	ME-MS41 K % 0.01	ME-MS41 La ppm 0.2	ME-MS41 Li ppm 0.1	ME-MS41 Mg % 0.01	ME-MS41 Mn ppm 5	ME-MS41 Mo ppm 0.05	ME-MS41 Na % 0.01
L646211		0.41	6.6	1.45	5.83	0.09	<0.02	0.02	0.006	0.04	4.4	0.7	0.08	91	0.87	0.03
L646212		0.47	32.0	2.94	3.64	0.09	0.02	0.09	0.016	0.03	6.2	9.8	0.57	291	1.31	0.02
L646213		0.94	167.0	2.73	5.36	0.11	0.03	0.12	0.018	0.07	11.3	13.7	0.72	982	2.06	0.03
L646214		1.44	63.6	3.13	6.58	0.11	<0.02	0.04	0.018	0.05	6.1	25.0	0.60	2320	1.53	0.03
L646215		1.44	93.4	4.68	10.20	0.13	0.03	0.06	0.022	0.03	6.2	16.6	1.47	879	1.56	0.04
L646216		0.90	89.2	4.87	9.99	0.10	0.03	0.03	0.016	0.04	4.6	11.0	0.74	310	1.30	0.03
L646217		2.14	56.7	5.18	12.50	0.14	<0.02	0.07	0.012	0.12	4.5	14.7	1.58	477	0.86	0.04
L646218		2.71	60.6	5.68	9.74	0.11	0.02	0.06	0.026	0.05	4.9	15.3	0.88	361	1.62	0.03
L646219		0.94	29.1	4.55	7.78	0.08	<0.02	0.02	0.018	0.04	4.1	7.2	0.61	255	1.40	0.03
L646220		0.93	27.6	4.27	8.06	0.08	<0.02	0.04	0.016	0.04	4.2	6.8	0.56	245	1.32	0.03
L646221		2.64	32.3	5.82	13.05	0.11	0.04	0.04	0.017	0.15	5.0	17.7	1.53	484	1.21	0.03
L646222		1.69	14.9	2.90	7.25	0.09	<0.02	0.02	0.010	0.03	3.8	1.9	0.24	128	0.70	0.03
L646223		2.11	520	4.02	9.21	0.14	<0.02	0.06	0.030	0.04	19.2	12.2	0.59	4350	6.01	0.03
L646224		1.06	47.9	3.67	7.15	0.09	<0.02	0.04	0.015	0.04	5.3	11.3	0.61	262	1.00	0.03
L646229		0.68	22.6	2.73	7.64	0.10	<0.02	0.03	0.009	0.04	4.5	3.3	0.33	160	0.91	0.02
L646230		1.25	69.9	4.07	7.47	0.09	<0.02	0.03	0.018	0.05	6.7	14.3	0.65	2290	1.23	0.03
L646231		2.04	191.5	4.11	8.33	0.09	<0.02	0.04	0.028	0.05	9.0	15.2	0.73	1560	1.43	0.03
L646232		0.71	17.1	3.31	7.29	0.09	<0.02	0.03	0.010	0.05	4.0	4.5	0.28	189	0.74	0.03
L646233		1.68	154.5	3.53	5.43	0.11	0.03	0.07	0.021	0.05	8.9	12.7	0.71	1290	1.34	0.03
L646234		0.49	26.4	3.63	6.69	0.09	<0.02	0.07	0.019	0.04	5.8	6.2	0.32	304	1.36	0.02
L646235		0.88	51.4	2.92	7.30	0.08	<0.02	0.06	0.023	0.05	6.2	6.9	0.37	579	1.46	0.02
L646236		0.55	67.9	4.19	6.64	<0.05	0.02	0.08	0.025	0.05	6.3	10.8	0.60	457	1.32	<0.01
L646237		0.97	263	3.83	6.90	<0.05	0.11	0.06	0.030	0.06	7.3	10.6	0.96	1980	0.69	<0.01
L646238		0.83	260	4.09	7.99	0.05	<0.02	0.07	0.027	0.06	6.5	14.0	1.05	1720	2.11	0.01
L646239		1.16	442	5.52	9.88	0.06	0.03	0.04	0.048	0.06	8.1	19.1	1.62	1640	2.33	0.01
L646240		<0.05	1.1	0.02	<0.05	<0.05	0.02	<0.01	<0.005	<0.01	0.5	0.1	<0.01	<5	<0.05	<0.01
L646241		0.79	262	4.68	8.84	0.06	<0.02	0.03	0.031	0.13	9.1	11.2	1.41	1720	11.25	0.01
L646242		1.35	37.7	3.59	10.10	<0.05	<0.02	0.08	0.017	0.06	4.5	9.8	0.43	495	3.44	<0.01
L646243		0.73	5.2	0.44	4.35	<0.05	<0.02	0.02	<0.005	0.02	1.7	1.1	0.03	63	0.33	<0.01
L646244		1.02	32.8	0.70	3.55	0.06	0.04	0.02	0.009	0.02	33.2	15.9	0.12	220	18.95	<0.01
L646245		2.22	36.8	1.98	6.50	<0.05	<0.02	0.02	0.012	0.03	8.1	10.5	0.23	312	27.6	<0.01
L646246		2.14	92.3	3.49	9.87	0.05	<0.02	0.03	0.016	0.08	17.6	35.4	0.76	1200	34.0	0.02
L646247		1.13	33.4	3.35	9.95	<0.05	<0.02	0.06	0.016	0.05	4.2	7.3	0.32	227	4.90	0.02
L646248		1.62	68.7	2.15	4.99	0.06	0.02	0.03	0.020	0.06	14.1	17.9	0.30	811	10.10	0.03
L646249		0.88	25.6	2.73	8.14	<0.05	<0.02	0.06	0.009	0.04	3.7	6.9	0.25	150	2.18	0.01
L646250		1.20	25.1	2.38	6.41	<0.05	<0.02	0.03	0.007	0.06	3.9	2.4	0.16	148	11.00	0.01
L646251		1.29	41.2	6.89	11.85	<0.05	<0.02	0.08	0.015	0.05	4.1	9.5	0.51	288	3.91	0.01
L646252		1.10	32.2	3.47	9.60	<0.05	<0.02	0.06	0.011	0.08	3.8	11.8	0.42	202	2.39	0.02
L646253		1.40	32.6	3.63	8.76	<0.05	<0.02	0.02	0.008	0.08	2.9	5.2	0.49	304	14.70	0.02
L646254		0.97	65.6	6.19	12.40	0.05	<0.02	0.03	0.011	0.11	4.6	10.4	0.96	292	3.36	0.01

***** See Appendix Page for comments regarding this certificate *****

ALS Canada Ltd.
2103 Dollarton Hwy
North Vancouver BC V7H 0A7
Phone: 604 984 0221 Fax: 604 984 0218 www.alsglobal.com

To: EQUITY EXPLORATION CONSULTANTS LTD
SUITE 200, 900 WEST HASTINGS STREET
VANCOUVER V6C 1E5

Finalized Date: 7-NOV-2011
Account: EIAKSK

Project: KSK11-04

CERTIFICATE OF ANALYSIS TR11186792

Sample Description	Method / Analyte / Units / LOR	ME-MS41 Ti % 0.005	ME-MS41 Tl ppm 0.02	ME-MS41 U ppm 0.05	ME-MS41 V ppm 1	ME-MS41 W ppm 0.05	ME-MS41 Y ppm 0.05	ME-MS41 Zn ppm 2	ME-MS41 Zr ppm 0.5
L646211		0.024	0.07	0.24	41	0.12	1.44	16	<0.5
L646212		0.050	0.04	0.41	59	0.20	3.85	54	<0.5
L646213		0.033	0.06	4.24	76	0.31	16.30	48	0.7
L646214		0.035	0.04	0.39	101	0.28	3.13	85	<0.5
L646215		0.168	<0.02	2.02	207	0.45	7.68	49	0.9
L646216		0.221	<0.02	0.31	200	0.26	2.91	54	0.9
L646217		0.177	0.02	0.38	199	0.23	4.10	54	<0.5
L646218		0.092	0.04	0.42	178	0.48	4.28	60	0.7
L646219		0.092	0.03	0.34	155	0.39	2.61	42	<0.5
L646220		0.087	0.03	0.30	146	0.37	2.53	39	<0.5
L646221		0.309	0.04	0.58	219	0.40	3.48	74	1.5
L646222		0.063	0.02	0.17	113	0.34	1.68	21	<0.5
L646223		0.082	0.04	1.61	135	0.38	23.3	57	<0.5
L646224		0.063	0.04	0.37	119	0.21	3.32	41	<0.5
L646229		0.048	0.04	0.37	82	0.25	1.96	28	<0.5
L646230		0.064	0.04	0.42	124	0.26	4.74	47	<0.5
L646231		0.056	0.04	0.49	123	0.38	7.88	62	<0.5
L646232		0.086	0.03	0.25	119	0.27	2.08	27	<0.5
L646233		0.044	0.06	0.95	112	0.15	16.75	47	0.6
L646234		0.023	0.05	0.31	91	0.18	2.11	57	<0.5
L646235		0.019	0.07	0.31	83	0.10	3.01	58	<0.5
L646236		0.022	0.06	0.34	124	0.17	5.10	72	<0.5
L646237		0.011	0.06	0.36	96	0.27	8.49	61	2.1
L646238		0.034	0.04	0.46	126	0.15	8.36	61	<0.5
L646239		0.042	0.05	0.52	162	0.23	9.91	78	0.6
L646240		<0.005	<0.02	0.09	<1	<0.05	0.59	4	0.6
L646241		0.060	0.09	0.46	149	0.12	13.45	66	<0.5
L646242		0.065	0.07	3.10	88	0.29	2.63	32	<0.5
L646243		0.016	0.05	2.67	12	0.06	0.97	7	<0.5
L646244		0.011	0.06	246	13	0.10	14.45	24	0.5
L646245		0.027	0.06	9.99	52	0.22	3.98	27	<0.5
L646246		0.063	0.06	27.6	101	0.25	10.35	55	<0.5
L646247		0.039	0.06	0.83	99	0.17	2.41	28	<0.5
L646248		0.023	0.08	12.90	48	0.17	10.40	56	<0.5
L646249		0.034	0.05	0.68	72	0.21	1.89	22	<0.5
L646250		0.066	0.03	0.79	81	0.21	1.94	25	<0.5
L646251		0.123	0.04	0.64	210	0.41	2.59	45	<0.5
L646252		0.090	0.05	0.77	103	0.34	2.63	29	<0.5
L646253		0.090	0.03	0.62	109	0.31	1.78	37	<0.5
L646254		0.180	0.05	0.58	214	0.32	2.69	44	0.5

***** See Appendix Page for comments regarding this certificate *****

ALS Canada Ltd.
2103 Dollarton Hwy
North Vancouver BC V7H 0A7
Phone: 604 984 0221 Fax: 604 984 0218 www.alsglobal.com

To: EQUITY EXPLORATION CONSULTANTS LTD
SUITE 200, 900 WEST HASTINGS STREET
VANCOUVER V6C 1E5

Finalized Date: 7-NOV-2011
Account: EIAKSK

Project: KSK11-04

CERTIFICATE OF ANALYSIS TR11186792

Sample Description	Method / Analyte / Units / LOR	WEI-21 Recvd Wt. kg .02	Au-AA23 Au ppm 0.005	ME-MS41 Ag ppm 0.01	ME-MS41 Al % 0.01	ME-MS41 As ppm 0.1	ME-MS41 Au ppm 0.2	ME-MS41 B ppm 10	ME-MS41 Ba ppm 10	ME-MS41 Be ppm 0.05	ME-MS41 Bi ppm 0.01	ME-MS41 Ca % 0.01	ME-MS41 Cd ppm 0.01	ME-MS41 Ce ppm 0.02	ME-MS41 Co ppm 0.1	ME-MS41 Cr ppm 1
L646255		0.46	0.020	0.12	3.42	5.5	<0.2	<10	110	0.36	0.28	0.24	0.14	8.52	4.9	19
L646256		0.56	0.016	0.42	1.90	1.0	<0.2	<10	110	1.33	0.55	0.66	0.23	26.5	9.7	30
L646257		0.56	0.013	0.09	1.41	0.6	<0.2	<10	70	0.15	0.65	0.22	0.07	9.25	6.1	67
L646258		0.48	0.010	0.43	2.41	0.8	<0.2	<10	90	0.40	0.25	0.39	0.20	9.06	10.2	83
L646259		0.48	0.008	0.15	1.81	1.0	<0.2	<10	90	0.17	0.37	0.45	0.09	7.21	8.7	31
L646260		0.46	0.011	0.15	1.46	0.9	<0.2	<10	90	0.12	0.44	0.36	0.07	5.86	6.7	27
L646261		0.50	0.007	0.16	2.74	1.7	<0.2	<10	110	0.31	0.56	0.55	0.14	9.21	14.0	112
L646262		0.46	0.010	0.36	1.55	0.8	<0.2	<10	120	0.14	0.16	0.30	0.19	6.41	8.2	18
L646263		0.40	0.010	0.26	1.21	0.8	<0.2	<10	70	0.08	0.22	0.20	0.06	6.60	3.4	8
L646264		0.60	0.011	0.21	1.98	0.9	<0.2	<10	190	0.14	0.19	0.43	0.07	7.82	8.8	16
L646265		0.48	0.006	0.23	1.85	4.5	<0.2	<10	90	0.33	0.15	0.40	0.09	12.10	6.8	10
L646266		0.58	0.018	0.75	2.86	1.0	<0.2	<10	130	0.64	0.61	1.28	0.13	8.91	16.0	25
L646267		0.50	0.008	0.32	1.98	4.0	<0.2	<10	90	0.25	0.13	0.32	0.17	8.35	7.4	8
L646268		0.50	<0.005	0.23	1.53	0.6	<0.2	<10	70	0.14	0.14	0.25	0.06	4.73	4.7	6
L646269		0.56	0.038	0.23	1.95	0.5	<0.2	<10	130	0.19	0.07	0.43	0.05	6.18	7.7	4
L646270		0.58	0.019	0.33	1.46	0.5	<0.2	<10	80	0.19	0.11	0.24	0.08	4.62	3.9	5
L646271		0.54	0.006	0.87	2.99	1.6	<0.2	<10	150	0.33	0.31	0.59	0.14	15.95	13.8	18
L646272		0.48	0.009	0.23	2.00	1.4	<0.2	<10	230	0.57	0.18	0.70	0.18	13.25	8.0	8
L646273		0.50	0.014	0.23	1.74	9.0	<0.2	<10	120	0.16	0.20	0.47	0.11	11.80	12.5	15
L646274		0.48	0.005	0.24	0.84	7.2	<0.2	<10	70	0.11	0.20	0.09	0.06	13.20	3.4	11
L646275		0.48	0.006	0.31	1.93	4.3	<0.2	<10	130	0.22	0.18	0.34	0.08	12.05	7.7	14
L646276		0.48	0.005	0.21	1.44	1.9	<0.2	<10	60	0.14	0.13	0.18	0.06	9.91	6.8	10
L646277		0.44	0.006	0.27	2.22	3.0	<0.2	<10	70	0.15	0.15	0.36	0.10	10.95	9.1	13
L646278		0.50	0.014	0.63	2.65	8.4	<0.2	<10	60	0.33	0.13	0.41	0.21	14.15	11.7	16
L646279		0.54	0.011	0.13	2.24	3.3	<0.2	<10	190	0.26	0.15	0.68	0.09	11.80	14.1	10
L646281		0.50	0.009	0.23	1.12	3.3	<0.2	<10	100	0.19	0.13	0.33	0.11	12.10	5.9	34
L646282		0.64	<0.005	0.11	1.34	4.8	<0.2	<10	100	0.19	0.13	0.27	0.12	14.80	9.1	33
L646283		0.48	<0.005	0.08	0.83	3.9	<0.2	<10	80	0.10	0.10	0.20	0.08	13.30	4.5	30
L646284		0.52	0.008	0.08	1.02	3.7	<0.2	<10	240	0.21	0.10	0.44	0.12	13.45	8.1	36
L646285		0.52	<0.005	0.12	1.19	3.7	<0.2	<10	230	0.33	0.11	0.55	0.17	16.05	8.9	39
L646286		0.48	<0.005	0.23	1.47	3.1	<0.2	<10	190	0.41	0.10	0.33	0.26	18.40	9.3	35
L646287		0.46	<0.005	0.31	2.60	3.9	<0.2	<10	190	0.71	0.17	0.39	0.13	13.80	14.2	45
L646288		0.56	0.006	0.15	1.33	4.5	<0.2	<10	230	0.35	0.22	0.78	0.15	21.7	12.6	31
L646289		0.54	0.005	0.14	1.13	2.6	<0.2	<10	150	0.24	0.15	0.33	0.14	15.60	7.5	34
L646290		0.58	<0.005	0.09	1.03	2.9	<0.2	<10	100	0.18	0.13	0.45	0.12	14.10	7.2	23
L646291		0.58	<0.005	0.10	1.06	1.8	<0.2	<10	90	0.14	0.14	0.19	0.09	10.30	4.2	28
L646292		0.54	<0.005	0.08	1.05	3.8	<0.2	<10	130	0.24	0.21	0.26	0.14	12.50	6.2	37
L646293		0.54	<0.005	0.10	0.74	2.3	<0.2	<10	120	0.10	0.15	0.24	0.16	8.81	5.0	31
L646294		0.64	0.005	0.04	1.09	3.7	<0.2	<10	100	0.21	0.12	0.57	0.12	15.40	8.4	34
L646295		0.62	<0.005	0.12	1.11	2.6	<0.2	<10	140	0.24	0.13	0.34	0.25	10.75	9.6	33

***** See Appendix Page for comments regarding this certificate *****

ALS Canada Ltd.
2103 Dollarton Hwy
North Vancouver BC V7H 0A7
Phone: 604 984 0221 Fax: 604 984 0218 www.alsglobal.com

To: EQUITY EXPLORATION CONSULTANTS LTD
SUITE 200, 900 WEST HASTINGS STREET
VANCOUVER V6C 1E5

Finalized Date: 7-NOV-2011
Account: EIAKSK

Project: KSK11-04

CERTIFICATE OF ANALYSIS TR11186792

Sample Description	Method / Analyte / Units / LOR	ME-MS41 Cs ppm 0.05	ME-MS41 Cu ppm 0.2	ME-MS41 Fe % 0.01	ME-MS41 Ga ppm 0.05	ME-MS41 Ge ppm 0.05	ME-MS41 Hf ppm 0.02	ME-MS41 Hg ppm 0.01	ME-MS41 In ppm 0.005	ME-MS41 K % 0.01	ME-MS41 La ppm 0.2	ME-MS41 Li ppm 0.1	ME-MS41 Mg % 0.01	ME-MS41 Mn ppm 5	ME-MS41 Mo ppm 0.05	ME-MS41 Na % 0.01
L646255		0.82	54.3	2.67	6.72	<0.05	0.02	0.11	0.017	0.04	4.5	6.0	0.28	156	2.44	0.01
L646256		1.10	101.5	3.09	7.58	0.07	<0.02	0.06	0.012	0.09	24.1	9.3	0.48	700	2.45	0.01
L646257		0.74	18.4	3.10	10.10	<0.05	<0.02	0.05	0.009	0.03	5.3	5.7	0.35	158	0.89	0.01
L646258		1.23	55.3	3.79	9.90	<0.05	<0.02	0.07	0.013	0.08	4.9	7.9	0.74	285	1.93	0.01
L646259		0.69	38.1	3.49	8.65	0.05	<0.02	0.08	0.013	0.06	3.8	6.3	0.56	257	0.68	0.01
L646260		0.64	27.4	2.83	8.72	<0.05	<0.02	0.06	0.007	0.05	3.1	4.5	0.42	199	0.54	0.01
L646261		0.99	64.0	4.43	8.48	0.05	<0.02	0.07	0.013	0.07	4.8	15.0	1.05	328	1.00	0.01
L646262		0.83	32.9	3.59	7.79	<0.05	<0.02	0.07	0.008	0.05	3.3	3.8	0.38	223	1.05	0.01
L646263		0.63	15.9	2.37	10.00	<0.05	<0.02	0.05	0.009	0.04	3.3	1.6	0.14	141	0.76	<0.01
L646264		0.95	31.7	3.33	9.92	<0.05	<0.02	0.05	0.009	0.08	3.9	4.7	0.54	526	0.68	0.02
L646265		0.71	35.2	2.93	5.81	0.05	<0.02	0.06	0.014	0.04	6.4	6.2	0.37	210	1.29	<0.01
L646266		2.72	115.5	4.14	9.36	0.06	<0.02	0.05	0.010	0.33	5.1	17.5	1.30	748	0.82	0.04
L646267		0.64	32.0	4.27	7.94	<0.05	<0.02	0.08	0.012	0.04	4.3	6.2	0.35	274	0.99	0.01
L646268		0.65	20.8	3.38	8.38	<0.05	<0.02	0.05	0.008	0.03	2.4	3.1	0.21	202	0.53	0.01
L646269		0.77	18.3	3.22	8.23	<0.05	<0.02	0.06	0.008	0.06	3.4	6.1	0.44	476	0.46	0.02
L646270		0.57	18.1	2.68	6.65	<0.05	<0.02	0.03	0.008	0.03	2.5	2.3	0.13	234	0.53	0.01
L646271		2.17	137.0	4.08	11.35	0.06	<0.02	0.08	0.020	0.05	7.6	18.3	1.09	386	1.00	0.01
L646272		1.62	58.5	2.83	8.15	0.11	<0.02	0.03	0.020	0.07	8.9	9.9	0.45	1100	4.96	0.03
L646273		0.68	54.2	5.60	6.29	0.10	<0.02	0.05	0.026	0.06	5.9	7.7	0.53	490	1.60	0.02
L646274		0.49	16.1	1.97	5.13	0.10	<0.02	0.05	0.012	0.03	6.0	2.2	0.13	96	1.50	0.01
L646275		1.03	38.5	3.47	5.96	0.10	0.03	0.06	0.022	0.05	6.1	9.6	0.50	356	1.21	0.01
L646276		0.79	33.2	3.81	8.46	0.08	<0.02	0.02	0.018	0.04	5.1	3.0	0.30	465	0.76	0.01
L646277		0.90	59.4	4.20	7.73	0.10	<0.02	0.05	0.025	0.05	5.7	7.8	0.58	333	1.01	0.01
L646278		1.17	80.4	4.56	6.28	0.10	<0.02	0.03	0.033	0.05	7.1	13.6	0.61	482	1.48	0.01
L646279		0.87	78.5	4.84	7.51	0.11	<0.02	0.02	0.022	0.16	6.2	11.3	0.82	533	1.21	0.02
L646281		0.45	27.0	2.80	4.54	0.10	<0.02	0.03	0.016	0.04	6.3	7.1	0.35	227	1.18	0.01
L646282		0.58	32.9	3.64	6.93	0.11	0.02	0.02	0.020	0.05	7.5	12.5	0.54	258	1.44	0.01
L646283		0.44	14.2	2.44	4.62	0.09	<0.02	0.02	0.013	0.05	6.9	5.5	0.28	156	1.19	0.01
L646284		0.56	27.1	2.22	3.86	0.10	<0.02	0.03	0.017	0.05	7.4	9.2	0.38	347	1.14	0.01
L646285		0.64	40.9	2.53	3.87	0.11	0.02	0.05	0.020	0.06	8.9	10.2	0.51	575	1.02	0.01
L646286		0.67	49.4	2.50	4.58	0.11	<0.02	0.11	0.018	0.05	9.1	11.8	0.49	471	0.75	0.02
L646287		1.31	65.7	4.16	8.32	0.09	<0.02	0.05	0.031	0.09	6.4	19.8	0.69	763	2.07	0.02
L646288		0.54	75.4	3.47	4.65	0.13	0.02	1.19	0.023	0.10	10.7	8.8	0.58	761	2.10	0.02
L646289		0.47	28.0	2.56	3.95	0.10	<0.02	0.03	0.015	0.06	8.0	7.8	0.41	427	1.10	0.02
L646290		0.32	20.7	2.87	3.85	0.10	<0.02	0.02	0.014	0.05	7.2	6.1	0.37	270	1.06	0.02
L646291		0.38	12.4	2.90	6.02	0.09	<0.02	6.99	0.012	0.03	5.5	4.9	0.18	160	1.60	0.01
L646292		0.47	24.0	2.59	3.77	0.10	<0.02	0.13	0.014	0.05	6.3	6.8	0.36	249	2.59	0.01
L646293		0.31	11.5	2.64	4.15	0.09	<0.02	0.04	0.012	0.03	4.7	4.4	0.19	205	1.92	0.01
L646294		0.39	31.7	2.93	3.42	0.12	<0.02	0.07	0.014	0.07	7.4	7.2	0.46	382	1.59	0.02
L646295		0.54	37.9	3.63	4.64	0.10	<0.02	0.03	0.019	0.06	5.5	9.3	0.37	433	2.55	0.01

***** See Appendix Page for comments regarding this certificate *****

ALS Canada Ltd.
2103 Dollarton Hwy
North Vancouver BC V7H 0A7
Phone: 604 984 0221 Fax: 604 984 0218 www.alsglobal.com

To: EQUITY EXPLORATION CONSULTANTS LTD
SUITE 200, 900 WEST HASTINGS STREET
VANCOUVER V6C 1E5

Finalized Date: 7-NOV-2011
Account: EIAKSK

Project: KSK11-04

CERTIFICATE OF ANALYSIS TR11186792

Sample Description	Method / Analyte / Units / LOR	ME-MS41 Nb ppm 0.05	ME-MS41 Ni ppm 0.2	ME-MS41 P ppm 10	ME-MS41 Pb ppm 0.2	ME-MS41 Rb ppm 0.1	ME-MS41 Re ppm 0.001	ME-MS41 S % 0.01	ME-MS41 Sb ppm 0.05	ME-MS41 Sc ppm 0.1	ME-MS41 Se ppm 0.2	ME-MS41 Sn ppm 0.2	ME-MS41 Sr ppm 0.2	ME-MS41 Ta ppm 0.01	ME-MS41 Te ppm 0.01	ME-MS41 Th ppm 0.2
L646255		0.76	5.5	1540	6.4	5.6	<0.001	0.06	0.18	0.9	0.3	0.4	49.7	0.02	0.05	0.3
L646256		0.31	9.0	1680	7.2	11.1	<0.001	0.09	0.18	0.6	0.6	0.3	115.5	<0.01	0.08	0.2
L646257		1.03	11.3	780	5.5	6.3	<0.001	0.01	0.18	1.6	<0.2	0.5	53.9	<0.01	0.05	2.6
L646258		0.93	19.8	1040	4.6	8.8	<0.001	0.04	0.16	1.2	0.3	0.5	64.1	<0.01	0.07	<0.2
L646259		0.48	8.3	2110	5.8	5.8	0.001	0.02	0.16	1.3	<0.2	0.3	82.2	<0.01	0.05	<0.2
L646260		0.40	6.8	1440	5.9	5.5	<0.001	0.02	0.13	1.0	<0.2	0.3	70.7	<0.01	0.05	<0.2
L646261		0.61	27.5	2650	5.6	6.2	<0.001	0.03	0.15	1.9	0.3	0.3	91.8	<0.01	0.06	<0.2
L646262		0.48	6.2	1570	5.0	6.4	<0.001	0.03	0.17	0.8	<0.2	0.3	71.8	<0.01	0.04	<0.2
L646263		0.60	2.2	590	7.3	5.0	<0.001	0.02	0.20	0.6	0.4	0.7	67.5	<0.01	0.02	<0.2
L646264		0.67	6.4	1410	4.8	9.0	<0.001	0.02	0.26	1.3	<0.2	0.6	87.4	<0.01	0.07	<0.2
L646265		0.52	7.2	1240	4.6	5.3	<0.001	0.02	0.46	1.6	0.2	0.3	65.4	<0.01	0.04	0.2
L646266		0.24	12.9	2190	8.7	28.7	<0.001	0.05	0.14	2.8	<0.2	0.2	142.0	<0.01	0.05	0.2
L646267		0.37	5.6	1360	4.8	4.6	<0.001	0.02	0.42	1.0	0.3	0.3	61.2	<0.01	0.06	<0.2
L646268		0.49	2.1	760	5.3	5.1	<0.001	0.02	0.15	0.8	<0.2	0.3	68.0	<0.01	0.06	<0.2
L646269		0.32	2.4	1510	4.5	8.6	0.001	0.02	0.16	0.9	0.5	0.2	92.7	<0.01	0.10	<0.2
L646270		0.14	1.9	990	3.8	6.5	0.001	0.03	0.13	0.3	<0.2	0.4	74.7	<0.01	0.06	<0.2
L646271		1.39	13.0	2240	6.3	9.0	<0.001	0.04	0.20	2.4	0.3	0.5	69.0	<0.01	0.05	0.2
L646272		0.27	4.8	1510	7.1	15.1	<0.001	0.10	0.29	0.6	0.3	0.5	136.0	<0.01	0.02	<0.2
L646273		0.53	11.8	1650	6.6	6.5	<0.001	0.04	0.77	2.1	0.7	0.3	86.3	<0.01	0.06	0.3
L646274		0.18	6.0	610	6.0	6.6	<0.001	0.03	0.66	0.4	0.4	0.3	30.7	<0.01	0.04	<0.2
L646275		0.25	8.8	1930	6.0	7.8	<0.001	0.04	0.49	0.7	0.3	0.3	90.0	<0.01	0.03	<0.2
L646276		0.35	4.2	800	6.3	5.8	<0.001	0.02	0.33	1.4	<0.2	0.4	38.0	<0.01	0.01	<0.2
L646277		0.50	6.4	1910	6.9	7.4	<0.001	0.04	0.38	2.2	0.3	0.4	45.5	<0.01	0.05	<0.2
L646278		0.42	11.3	2100	5.9	8.2	<0.001	0.04	0.67	2.2	0.6	0.3	33.4	<0.01	0.08	<0.2
L646279		0.49	8.4	2570	5.3	14.5	<0.001	0.04	0.39	2.7	0.6	0.3	145.0	<0.01	0.11	0.2
L646281		0.79	13.2	1040	8.6	8.4	0.001	0.02	0.33	2.9	<0.2	0.3	32.7	<0.01	0.03	1.0
L646282		1.43	17.3	750	9.9	13.4	<0.001	0.02	0.50	3.5	0.2	0.4	37.8	<0.01	0.01	1.0
L646283		1.04	11.1	610	5.9	15.8	0.001	0.02	0.48	2.1	<0.2	0.4	24.7	<0.01	0.02	0.9
L646284		0.63	17.2	390	5.0	7.9	0.001	0.02	0.48	2.7	0.3	0.3	35.5	<0.01	0.02	1.1
L646285		0.65	20.7	380	6.0	10.4	<0.001	0.02	0.51	4.1	0.3	0.3	40.1	<0.01	0.02	0.8
L646286		0.79	18.6	560	6.5	8.7	<0.001	0.02	0.31	4.4	0.3	0.3	36.5	<0.01	0.01	1.2
L646287		1.10	29.0	1140	10.3	14.5	0.001	0.03	0.37	5.0	<0.2	0.6	41.1	<0.01	0.04	0.8
L646288		0.94	20.9	1220	17.4	6.6	0.001	0.02	0.45	5.2	0.4	0.3	72.5	<0.01	0.04	1.9
L646289		0.69	15.0	590	8.0	8.6	<0.001	0.02	0.31	3.1	0.3	0.3	36.5	<0.01	0.02	1.0
L646290		0.78	11.4	1210	8.2	4.6	<0.001	0.02	0.36	2.4	<0.2	0.3	44.8	<0.01	0.01	1.2
L646291		0.98	6.8	1030	6.2	6.3	0.001	0.02	0.29	2.2	<0.2	0.5	23.4	<0.01	0.01	2.5
L646292		0.53	15.0	560	9.1	4.5	<0.001	0.01	0.41	2.3	0.3	0.3	27.2	<0.01	0.01	0.5
L646293		0.67	10.3	590	6.5	3.8	<0.001	0.01	0.33	1.9	0.2	0.3	25.2	<0.01	0.02	0.6
L646294		0.80	18.7	1120	7.6	5.6	0.001	0.02	0.35	2.9	0.4	0.3	48.9	<0.01	0.03	1.4
L646295		0.71	14.0	1340	8.0	11.1	<0.001	0.02	0.40	3.0	0.2	0.3	34.2	<0.01	0.02	1.1

***** See Appendix Page for comments regarding this certificate *****

ALS Canada Ltd.
2103 Dollarton Hwy
North Vancouver BC V7H 0A7
Phone: 604 984 0221 Fax: 604 984 0218 www.alsglobal.com

To: EQUITY EXPLORATION CONSULTANTS LTD
SUITE 200, 900 WEST HASTINGS STREET
VANCOUVER V6C 1E5

Finalized Date: 7-NOV-2011
Account: EIAKSK

Project: KSK11-04

CERTIFICATE OF ANALYSIS TR11186792

Sample Description	Method / Analyte / Units / LOR	ME-MS41 Ti % 0.005	ME-MS41 Tl ppm 0.02	ME-MS41 U ppm 0.05	ME-MS41 V ppm 1	ME-MS41 W ppm 0.05	ME-MS41 Y ppm 0.05	ME-MS41 Zn ppm 2	ME-MS41 Zr ppm 0.5
L646255		0.054	0.05	0.78	69	0.21	2.76	26	0.7
L646256		0.029	0.05	3.78	90	0.22	12.80	33	<0.5
L646257		0.111	0.06	0.64	97	0.19	1.91	24	<0.5
L646258		0.129	0.04	0.44	114	0.46	3.62	35	<0.5
L646259		0.081	0.04	0.30	104	0.16	3.10	30	<0.5
L646260		0.080	0.03	0.27	88	0.13	2.18	24	<0.5
L646261		0.091	0.04	0.58	128	0.32	4.33	38	<0.5
L646262		0.069	0.05	0.34	116	0.15	2.38	30	<0.5
L646263		0.086	0.04	0.23	96	0.13	1.30	16	<0.5
L646264		0.085	0.05	0.30	110	0.18	2.39	38	<0.5
L646265		0.058	0.03	0.33	85	0.14	4.39	30	<0.5
L646266		0.104	0.13	0.64	175	0.43	7.73	68	<0.5
L646267		0.060	0.04	0.31	131	0.14	2.62	32	<0.5
L646268		0.079	0.03	0.27	111	0.14	1.53	18	<0.5
L646269		0.051	0.04	0.34	106	0.11	2.50	30	<0.5
L646270		0.026	0.03	0.27	84	0.08	1.20	19	<0.5
L646271		0.139	0.05	0.47	134	0.32	5.54	68	0.5
L646272		0.028	0.06	3.94	106	0.10	7.71	47	<0.5
L646273		0.071	0.03	0.36	157	0.18	3.57	44	<0.5
L646274		0.022	0.04	0.24	55	0.10	1.34	22	<0.5
L646275		0.026	0.05	0.36	90	0.16	3.01	42	<0.5
L646276		0.052	0.04	0.26	131	0.20	1.90	35	<0.5
L646277		0.041	0.04	0.36	119	0.40	3.86	49	<0.5
L646278		0.036	0.05	0.41	115	0.47	5.15	70	<0.5
L646279		0.104	0.04	0.32	137	0.15	4.32	56	<0.5
L646281		0.075	0.03	0.26	83	0.13	3.05	35	<0.5
L646282		0.143	0.03	0.28	103	0.15	3.14	52	0.6
L646283		0.087	0.03	0.18	70	0.12	1.93	32	<0.5
L646284		0.050	0.04	0.32	57	0.10	3.10	43	<0.5
L646285		0.062	0.05	0.43	61	0.12	5.51	51	<0.5
L646286		0.070	0.04	0.40	68	0.15	6.94	40	<0.5
L646287		0.064	0.07	0.34	104	0.23	4.11	88	<0.5
L646288		0.100	0.05	0.43	99	0.17	8.78	47	0.6
L646289		0.072	0.05	0.33	75	0.15	4.55	35	<0.5
L646290		0.072	0.02	0.33	81	0.42	4.06	34	<0.5
L646291		0.066	0.03	0.31	89	0.42	1.74	35	0.5
L646292		0.048	0.03	0.32	65	0.54	2.69	34	<0.5
L646293		0.049	0.02	0.22	78	0.81	1.95	30	<0.5
L646294		0.085	0.03	0.34	85	0.22	5.09	32	<0.5
L646295		0.052	0.02	0.30	105	0.42	3.17	48	<0.5

***** See Appendix Page for comments regarding this certificate *****

ALS Canada Ltd.
2103 Dollarton Hwy
North Vancouver BC V7H 0A7
Phone: 604 984 0221 Fax: 604 984 0218 www.alsglobal.com

To: EQUITY EXPLORATION CONSULTANTS LTD
SUITE 200, 900 WEST HASTINGS STREET
VANCOUVER V6C 1E5

Finalized Date: 7-NOV-2011
Account: EIAKSK

Project: KSK11-04

CERTIFICATE OF ANALYSIS TR11186792

Sample Description	Method / Analyte / Units / LOR	WEI-21 Recvd Wt. kg .02	Au-AA23 Au ppm 0.005	ME-MS41 Ag ppm 0.01	ME-MS41 Al % 0.01	ME-MS41 As ppm 0.1	ME-MS41 Au ppm 0.2	ME-MS41 B ppm 10	ME-MS41 Ba ppm 10	ME-MS41 Be ppm 0.05	ME-MS41 Bi ppm 0.01	ME-MS41 Ca % 0.01	ME-MS41 Cd ppm 0.01	ME-MS41 Ce ppm 0.02	ME-MS41 Co ppm 0.1	ME-MS41 Cr ppm 1
L646296		0.60	0.006	0.16	1.05	1.7	<0.2	<10	90	0.23	0.09	0.34	0.11	11.60	5.6	25
L646297		0.54	<0.005	0.12	1.06	3.3	<0.2	<10	100	0.29	0.15	0.42	0.13	13.85	8.8	30
L646501		0.46	0.016	0.40	1.89	2.0	<0.2	<10	140	1.63	0.21	0.98	0.11	11.40	7.3	11
L646502		0.52	0.017	0.29	2.33	1.2	<0.2	<10	160	0.25	0.15	0.15	0.10	9.52	6.2	10
L646503		0.38	0.009	0.31	1.05	0.6	<0.2	<10	190	0.19	0.11	0.29	0.18	8.51	5.0	5
L646504		0.50	0.010	0.13	1.61	1.1	<0.2	<10	40	0.22	0.06	0.24	0.06	8.59	5.5	7
L646505		0.48	0.006	0.11	1.59	1.8	<0.2	<10	230	0.59	0.12	0.42	0.16	15.35	7.2	11
L646506		0.40	<0.005	0.12	1.07	1.3	<0.2	<10	140	0.32	0.10	0.20	0.22	11.00	5.0	10
L646507		0.28	0.008	0.52	2.67	2.5	<0.2	<10	590	2.92	0.11	0.67	0.43	22.8	9.1	22
L646508		0.34	0.006	0.79	1.80	1.2	<0.2	<10	100	0.73	0.09	0.20	0.30	11.60	1.8	8
L646509		0.40	0.008	0.22	0.92	0.4	<0.2	<10	70	0.12	0.11	0.10	0.06	7.43	0.8	5
L646510		0.52	<0.005	0.36	1.47	1.2	<0.2	<10	100	0.45	0.07	0.25	0.15	13.05	4.5	13
L646511		0.38	<0.005	0.35	1.98	1.7	<0.2	<10	70	0.51	0.10	0.16	0.28	12.50	7.8	12
L646512		0.50	0.012	0.15	1.73	1.9	<0.2	<10	100	1.28	0.08	0.29	0.22	17.70	7.2	14
L646513		0.48	<0.005	0.13	2.47	3.3	<0.2	<10	120	0.33	0.09	0.21	0.11	17.25	7.9	15
L646514		0.52	<0.005	0.07	1.89	1.9	<0.2	<10	80	0.28	0.10	0.13	0.07	14.40	5.5	10
L646515		0.54	0.006	0.05	3.07	0.8	<0.2	<10	50	0.36	0.02	0.25	0.06	14.90	17.0	2
L646516		0.40	0.008	0.12	1.48	2.0	<0.2	<10	120	0.25	0.08	0.28	0.12	14.35	8.8	12
L646517		0.42	0.005	0.14	0.90	0.7	<0.2	<10	100	0.12	0.10	0.20	0.11	11.45	4.7	9
L646518		0.38	0.016	0.13	1.26	1.4	<0.2	<10	120	0.20	0.09	0.19	0.16	12.70	6.3	11
L646519		0.48	0.021	0.20	2.12	2.1	<0.2	<10	90	0.25	0.11	0.23	0.21	15.55	7.9	15
L646520		0.12	<0.005	0.01	0.03	0.1	<0.2	<10	10	<0.05	<0.01	0.01	0.02	1.42	0.2	<1
L646521		0.46	<0.005	0.29	1.91	1.9	<0.2	<10	80	0.25	0.11	0.24	0.17	15.10	8.8	13
L646522		0.46	<0.005	0.10	1.89	1.3	<0.2	<10	90	0.34	0.10	0.13	0.14	14.25	7.5	8
L646523		0.56	0.008	0.08	2.18	3.2	<0.2	<10	140	0.48	0.08	0.31	0.15	24.7	11.1	14
L646524		0.50	0.007	0.15	2.12	1.3	<0.2	<10	220	0.18	0.05	0.17	0.09	9.76	8.6	5
L646525		0.50	<0.005	0.11	4.31	1.1	<0.2	<10	430	0.55	0.07	1.14	0.11	10.90	21.3	5
L646526		0.46	0.005	0.43	2.86	2.3	<0.2	<10	190	0.28	0.15	0.61	0.12	9.46	10.9	7
L646527		0.44	<0.005	0.06	1.75	1.1	<0.2	<10	120	0.12	0.08	0.50	0.06	5.40	10.3	7
L646528		0.42	<0.005	0.10	1.10	2.6	<0.2	<10	120	0.09	0.16	0.34	0.07	8.93	7.4	8
L646529		0.44	<0.005	0.29	1.11	8.7	<0.2	<10	160	0.31	0.18	1.00	0.23	17.15	9.1	15
L646530		0.32	0.006	0.85	1.31	4.4	<0.2	<10	760	0.34	0.12	2.21	0.31	12.55	9.3	28
L646531		0.46	0.009	0.16	1.10	1.5	<0.2	<10	120	0.07	0.14	0.24	0.07	13.35	5.1	8
L646532		0.42	0.016	0.19	1.23	3.3	<0.2	<10	70	0.09	0.14	0.15	0.07	13.45	3.9	11
L646533		0.38	<0.005	0.16	0.86	1.2	<0.2	<10	100	0.08	0.12	0.17	0.04	11.60	3.2	8
L646534		0.40	<0.005	0.11	1.19	10.6	<0.2	<10	80	0.13	0.18	0.07	0.09	21.0	4.1	23
L646535		0.40	<0.005	0.14	1.73	8.5	<0.2	<10	90	0.20	0.17	0.12	0.09	16.90	6.5	25
L646536		0.36	0.012	0.07	1.66	2.0	<0.2	<10	100	0.19	0.06	0.29	0.10	10.75	9.9	9
L646537		0.40	0.009	0.33	1.32	3.3	<0.2	<10	70	0.13	0.11	0.12	0.07	7.05	7.2	9
L646538		0.44	0.008	0.57	1.31	3.1	<0.2	<10	90	0.13	0.15	0.11	0.05	9.06	7.0	7

***** See Appendix Page for comments regarding this certificate *****

ALS Canada Ltd.
2103 Dollarton Hwy
North Vancouver BC V7H 0A7
Phone: 604 984 0221 Fax: 604 984 0218 www.alsglobal.com

To: EQUITY EXPLORATION CONSULTANTS LTD
SUITE 200, 900 WEST HASTINGS STREET
VANCOUVER V6C 1E5

Finalized Date: 7-NOV-2011
Account: EIAKSK

Project: KSK11-04

CERTIFICATE OF ANALYSIS TR11186792

Sample Description	Method / Analyte / Units / LOR	ME-MS41 Cs ppm 0.05	ME-MS41 Cu ppm 0.2	ME-MS41 Fe % 0.01	ME-MS41 Ga ppm 0.05	ME-MS41 Ge ppm 0.05	ME-MS41 Hf ppm 0.02	ME-MS41 Hg ppm 0.01	ME-MS41 In ppm 0.005	ME-MS41 K % 0.01	ME-MS41 La ppm 0.2	ME-MS41 Li ppm 0.1	ME-MS41 Mg % 0.01	ME-MS41 Mn ppm 5	ME-MS41 Mo ppm 0.05	ME-MS41 Na % 0.01
L646296		0.47	23.2	2.64	3.75	0.09	<0.02	0.04	0.013	0.04	6.1	7.3	0.31	181	1.03	0.01
L646297		0.39	29.9	2.82	3.48	0.10	0.02	0.03	0.016	0.06	7.1	5.6	0.37	311	1.03	0.01
L646501		0.86	40.9	3.57	6.80	0.12	<0.02	0.03	0.016	0.09	10.6	27.9	0.46	240	1.53	0.02
L646502		0.92	14.6	3.34	7.84	0.09	<0.02	0.06	0.019	0.06	5.1	11.7	0.36	364	0.66	0.01
L646503		0.41	11.2	2.28	5.16	0.08	<0.02	0.04	0.008	0.10	4.1	2.3	0.15	2940	0.46	0.01
L646504		0.58	10.2	2.93	5.08	0.09	<0.02	0.03	0.011	0.05	4.8	7.0	0.33	372	0.40	0.01
L646505		1.31	18.7	2.35	7.00	0.08	<0.02	0.04	0.013	0.05	8.1	19.2	0.35	859	0.86	0.02
L646506		1.40	15.3	3.07	6.49	0.08	<0.02	0.03	0.012	0.05	6.5	3.9	0.17	154	0.82	0.02
L646507		1.11	31.2	2.39	5.79	0.17	0.02	0.08	0.022	0.06	31.0	20.3	0.33	1420	1.44	0.02
L646508		0.52	27.0	1.27	4.55	0.09	<0.02	0.08	0.012	0.04	7.5	2.9	0.10	102	0.86	0.02
L646509		0.30	8.7	0.61	5.45	0.07	<0.02	0.05	0.008	0.03	3.9	0.7	0.04	43	0.26	0.02
L646510		0.76	12.8	1.87	5.87	0.09	<0.02	0.02	0.011	0.02	7.2	13.8	0.35	181	0.34	0.02
L646511		0.74	33.1	4.53	6.34	0.09	<0.02	0.08	0.018	0.03	6.5	7.1	0.24	339	0.82	0.02
L646512		0.61	29.1	2.96	5.99	0.08	0.02	0.03	0.018	0.03	10.7	17.0	0.30	574	1.49	0.01
L646513		0.39	26.8	3.68	7.09	0.08	0.03	0.06	0.020	0.03	7.0	8.7	0.44	357	0.77	0.01
L646514		0.87	20.9	2.17	6.51	0.06	<0.02	0.04	0.014	0.05	6.8	6.4	0.29	598	0.69	0.01
L646515		0.91	248	4.05	6.98	0.08	0.03	0.02	0.017	0.09	5.6	22.3	1.20	1390	0.17	0.01
L646516		0.50	35.6	3.30	6.53	0.08	<0.02	0.04	0.018	0.06	6.6	8.1	0.37	440	1.05	0.01
L646517		0.33	14.0	2.38	5.76	0.06	<0.02	0.02	0.011	0.07	5.6	2.6	0.18	224	0.91	0.01
L646518		0.42	29.8	2.61	5.91	0.06	<0.02	0.04	0.014	0.05	6.0	5.0	0.26	362	0.87	0.01
L646519		0.71	35.3	3.60	7.38	0.09	<0.02	0.06	0.022	0.04	7.4	11.7	0.42	306	0.92	<0.01
L646520		<0.05	3.3	0.06	0.14	<0.05	<0.02	<0.01	<0.005	<0.01	0.6	0.2	0.01	5	0.07	<0.01
L646521		0.70	34.7	3.49	7.53	0.08	<0.02	0.06	0.021	0.05	7.1	9.4	0.39	552	0.89	0.01
L646522		0.61	27.6	3.11	8.40	0.07	<0.02	0.04	0.018	0.04	6.8	5.9	0.29	855	0.62	0.01
L646523		0.64	49.3	3.41	6.22	0.10	0.03	0.04	0.021	0.04	11.1	10.5	0.64	580	0.65	0.01
L646524		0.44	66.3	2.98	7.66	0.07	<0.02	0.05	0.017	0.04	4.1	7.2	0.60	577	0.38	0.01
L646525		2.15	119.5	3.71	8.57	0.11	<0.02	0.05	0.011	0.24	5.5	17.5	1.34	1220	0.64	0.06
L646526		0.94	65.9	3.85	9.28	0.10	<0.02	0.07	0.019	0.08	4.2	7.3	0.49	418	0.85	0.02
L646527		0.51	39.4	4.23	11.55	0.09	<0.02	0.04	0.015	0.07	2.4	4.3	0.45	319	0.51	0.02
L646528		0.80	27.5	3.45	9.83	0.07	<0.02	0.04	0.014	0.07	4.1	2.6	0.25	190	1.08	0.01
L646529		0.53	84.9	2.67	5.49	0.09	<0.02	0.06	0.021	0.07	8.8	9.2	0.24	900	3.02	0.01
L646530		1.02	86.2	2.13	4.16	0.08	0.04	0.14	0.022	0.07	7.6	9.6	0.36	936	9.71	0.01
L646531		0.87	15.4	1.60	8.08	0.05	<0.02	0.04	0.012	0.06	6.3	3.4	0.29	218	2.03	0.01
L646532		0.64	16.8	2.12	7.29	0.06	<0.02	0.04	0.017	0.04	6.3	4.2	0.25	153	1.28	<0.01
L646533		0.34	29.9	2.20	7.76	0.06	<0.02	0.02	0.011	0.04	5.5	0.8	0.07	104	0.71	0.01
L646534		0.63	18.4	2.60	5.71	0.08	<0.02	0.03	0.020	0.03	10.0	4.6	0.23	166	2.40	<0.01
L646535		0.73	29.6	3.81	6.25	0.08	<0.02	0.04	0.030	0.04	7.8	8.4	0.37	328	2.31	<0.01
L646536		0.49	63.8	3.62	6.89	0.08	<0.02	0.08	0.019	0.04	4.9	7.1	0.43	609	1.12	0.01
L646537		0.49	37.4	4.07	7.73	<0.05	<0.02	0.04	0.019	0.03	3.5	2.6	0.23	174	4.00	0.01
L646538		0.77	33.5	3.69	7.89	<0.05	<0.02	0.04	0.018	0.04	4.4	1.8	0.13	811	3.79	0.01

***** See Appendix Page for comments regarding this certificate *****

ALS Canada Ltd.
2103 Dollarton Hwy
North Vancouver BC V7H 0A7
Phone: 604 984 0221 Fax: 604 984 0218 www.alsglobal.com

To: EQUITY EXPLORATION CONSULTANTS LTD
SUITE 200, 900 WEST HASTINGS STREET
VANCOUVER V6C 1E5

Finalized Date: 7-NOV-2011
Account: EIAKSK

Project: KSK11-04

CERTIFICATE OF ANALYSIS TR11186792

Sample Description	Method / Analyte / Units / LOR	ME-MS41 Nb ppm 0.05	ME-MS41 Ni ppm 0.2	ME-MS41 P ppm 10	ME-MS41 Pb ppm 0.2	ME-MS41 Rb ppm 0.1	ME-MS41 Re ppm 0.001	ME-MS41 S % 0.01	ME-MS41 Sb ppm 0.05	ME-MS41 Sc ppm 0.1	ME-MS41 Se ppm 0.2	ME-MS41 Sn ppm 0.2	ME-MS41 Sr ppm 0.2	ME-MS41 Ta ppm 0.01	ME-MS41 Te ppm 0.01	ME-MS41 Th ppm 0.2
L646296		0.56	9.2	710	6.5	6.3	<0.001	0.02	0.25	2.2	<0.2	0.3	36.7	<0.01	0.01	0.5
L646297		0.68	12.4	1180	9.4	5.4	<0.001	0.02	0.41	2.9	0.2	0.3	36.8	<0.01	0.02	1.4
L646501		0.39	6.4	1550	5.5	17.4	<0.001	0.08	0.41	0.6	0.9	0.4	97.6	<0.01	0.03	<0.2
L646502		0.56	5.9	1070	4.6	14.3	<0.001	0.03	0.26	1.5	0.3	0.4	52.9	<0.01	0.02	0.5
L646503		0.10	3.0	990	5.2	10.6	<0.001	0.04	0.21	0.3	<0.2	0.4	42.9	<0.01	0.02	<0.2
L646504		0.80	4.9	1160	3.4	7.6	<0.001	0.02	0.22	1.6	0.3	0.3	37.9	<0.01	0.02	1.9
L646505		0.85	8.1	800	4.9	15.2	<0.001	0.02	0.34	1.4	<0.2	0.6	77.5	<0.01	0.01	0.3
L646506		0.27	6.2	930	4.4	14.1	0.001	0.05	0.31	0.3	<0.2	0.6	41.2	<0.01	0.01	<0.2
L646507		0.22	10.3	3650	6.1	7.7	0.001	0.16	0.30	0.6	1.4	0.3	104.5	<0.01	<0.01	<0.2
L646508		0.36	5.6	2360	5.3	5.0	0.001	0.13	0.19	<0.1	0.2	0.5	42.8	<0.01	<0.01	<0.2
L646509		0.14	1.8	1240	5.2	3.0	<0.001	0.05	0.12	<0.1	<0.2	0.6	26.3	<0.01	<0.01	<0.2
L646510		0.25	8.8	930	3.3	5.3	<0.001	0.04	0.19	0.3	<0.2	0.4	48.5	<0.01	<0.01	<0.2
L646511		0.48	8.9	1970	4.6	8.2	<0.001	0.07	0.28	0.3	0.5	0.4	38.5	<0.01	0.01	<0.2
L646512		0.37	8.2	1840	4.1	6.5	<0.001	0.09	0.15	1.0	0.6	0.3	61.1	0.01	0.03	<0.2
L646513		1.28	10.2	2910	4.5	4.4	<0.001	0.05	0.16	1.5	0.5	0.2	106.0	0.01	0.05	0.6
L646514		0.27	6.2	1460	4.1	13.6	<0.001	0.06	0.17	0.6	0.5	0.3	40.8	<0.01	0.03	<0.2
L646515		0.14	2.4	1830	2.4	10.3	<0.001	0.02	0.06	2.0	0.2	<0.2	10.9	<0.01	0.02	1.7
L646516		0.66	8.1	1920	5.2	11.5	<0.001	0.02	0.15	2.5	0.2	0.3	43.6	<0.01	0.04	0.3
L646517		0.36	4.5	850	5.3	11.6	<0.001	0.02	0.11	1.1	<0.2	0.4	43.3	<0.01	0.03	<0.2
L646518		0.58	6.6	1100	5.9	8.5	<0.001	0.03	0.13	1.2	0.2	0.4	36.8	<0.01	0.03	<0.2
L646519		0.75	8.1	2680	5.6	9.7	<0.001	0.03	0.17	2.1	0.4	0.4	70.4	<0.01	0.07	0.3
L646520		0.05	0.7	30	1.7	0.3	<0.001	0.01	<0.05	0.1	<0.2	<0.2	1.5	<0.01	<0.01	0.2
L646521		0.48	8.0	1480	5.4	10.2	<0.001	0.03	0.16	1.7	0.4	0.4	51.9	<0.01	0.05	<0.2
L646522		0.30	5.3	990	5.1	9.1	<0.001	0.04	0.13	0.7	0.3	0.4	32.6	<0.01	0.04	<0.2
L646523		0.87	11.3	1740	5.3	6.2	<0.001	0.04	0.17	2.4	0.5	0.3	69.7	0.01	0.04	0.6
L646524		0.28	3.8	1360	3.7	9.8	<0.001	0.07	0.11	0.6	0.4	0.3	58.0	<0.01	0.02	<0.2
L646525		0.42	5.3	2870	2.7	17.3	<0.001	0.04	0.22	1.8	0.5	0.2	241	<0.01	0.07	<0.2
L646526		0.81	5.0	1310	5.7	7.5	<0.001	0.04	0.17	2.2	0.5	0.3	208	<0.01	0.07	<0.2
L646527		0.88	4.1	990	5.5	10.6	<0.001	0.03	0.11	2.4	0.3	0.5	120.5	<0.01	0.03	<0.2
L646528		0.80	4.8	800	8.5	14.1	<0.001	0.02	0.23	2.4	0.2	0.4	114.0	<0.01	0.06	0.2
L646529		0.36	13.4	710	9.1	13.7	<0.001	0.04	0.66	1.6	0.7	0.3	74.4	<0.01	0.07	<0.2
L646530		0.45	12.6	1650	7.0	9.8	0.013	0.13	0.40	3.6	2.6	0.2	187.0	0.01	0.12	0.3
L646531		0.69	4.5	730	7.2	11.3	<0.001	0.02	0.15	1.0	0.2	0.4	68.7	<0.01	0.04	<0.2
L646532		0.35	4.9	900	8.2	7.3	<0.001	0.02	0.21	0.6	0.2	0.4	48.2	<0.01	0.04	<0.2
L646533		0.25	3.5	430	6.1	3.7	<0.001	0.01	0.21	0.7	<0.2	0.6	109.5	<0.01	0.02	<0.2
L646534		0.81	13.0	900	6.7	5.8	<0.001	0.01	0.75	2.2	0.2	0.4	12.0	<0.01	0.05	0.8
L646535		0.44	15.3	1720	7.0	7.4	<0.001	0.03	0.44	1.5	0.4	0.4	13.9	<0.01	0.06	0.2
L646536		0.45	5.9	1480	4.5	7.7	<0.001	0.04	0.16	1.6	0.3	0.3	38.1	<0.01	0.04	<0.2
L646537		0.41	4.7	1010	11.3	4.1	<0.001	0.02	0.40	1.5	0.3	0.3	26.6	<0.01	0.14	<0.2
L646538		0.31	3.9	1140	13.1	8.1	<0.001	0.01	0.55	1.1	0.2	0.5	31.3	<0.01	0.07	<0.2

***** See Appendix Page for comments regarding this certificate *****

ALS Canada Ltd.
2103 Dollarton Hwy
North Vancouver BC V7H 0A7
Phone: 604 984 0221 Fax: 604 984 0218 www.alsglobal.com

To: EQUITY EXPLORATION CONSULTANTS LTD
SUITE 200, 900 WEST HASTINGS STREET
VANCOUVER V6C 1E5

Finalized Date: 7-NOV-2011
Account: EIAKSK

Project: KSK11-04

CERTIFICATE OF ANALYSIS TR11186792

Sample Description	Method / Analyte / Units / LOR	ME-MS41 Ti % 0.005	ME-MS41 Tl ppm 0.02	ME-MS41 U ppm 0.05	ME-MS41 V ppm 1	ME-MS41 W ppm 0.05	ME-MS41 Y ppm 0.05	ME-MS41 Zn ppm 2	ME-MS41 Zr ppm 0.5
L646296		0.063	0.03	0.25	81	0.36	3.02	28	<0.5
L646297		0.068	0.02	0.33	80	0.38	3.87	35	<0.5
L646501		0.011	0.02	3.52	86	0.11	27.3	34	<0.5
L646502		0.019	0.05	0.35	86	0.11	1.95	45	<0.5
L646503		0.010	0.05	0.32	62	0.07	1.09	34	<0.5
L646504		0.042	0.02	0.57	71	0.10	2.32	32	<0.5
L646505		0.024	0.04	1.95	54	0.14	4.82	96	<0.5
L646506		0.009	<0.02	0.78	81	0.07	2.99	31	<0.5
L646507		<0.005	0.03	4.95	66	0.09	34.0	53	<0.5
L646508		<0.005	<0.02	1.15	29	0.07	4.13	25	<0.5
L646509		<0.005	<0.02	0.35	20	<0.05	0.87	12	<0.5
L646510		0.013	0.02	0.56	49	0.07	3.60	44	<0.5
L646511		0.014	<0.02	0.76	125	0.16	2.67	37	<0.5
L646512		0.015	0.04	2.37	93	0.13	9.17	43	<0.5
L646513		0.031	0.04	0.73	75	0.14	3.71	43	0.9
L646514		0.014	0.08	0.43	53	0.13	3.10	33	<0.5
L646515		<0.005	0.04	0.38	47	0.06	4.96	88	<0.5
L646516		0.054	0.04	0.33	94	0.24	3.67	41	<0.5
L646517		0.048	0.04	0.24	79	0.16	1.78	24	<0.5
L646518		0.044	0.03	0.32	74	0.19	2.68	32	<0.5
L646519		0.043	0.05	0.41	90	0.21	3.69	65	<0.5
L646520		<0.005	<0.02	0.10	2	<0.05	0.77	3	<0.5
L646521		0.039	0.05	0.41	104	0.20	3.87	55	<0.5
L646522		0.023	0.05	0.49	96	0.09	4.00	44	<0.5
L646523		0.050	0.05	0.74	86	0.17	7.08	56	0.5
L646524		0.013	0.04	0.51	69	0.12	3.20	54	<0.5
L646525		0.089	0.09	0.31	94	0.14	4.57	73	<0.5
L646526		0.101	0.05	0.34	128	0.11	3.44	48	<0.5
L646527		0.174	0.04	0.23	158	0.10	1.96	44	<0.5
L646528		0.106	0.05	0.30	122	0.15	2.18	34	<0.5
L646529		0.032	0.08	0.75	83	0.16	8.32	49	<0.5
L646530		0.022	0.06	2.22	56	0.16	14.95	57	0.7
L646531		0.054	0.07	0.33	59	0.15	2.28	30	<0.5
L646532		0.026	0.06	0.32	65	0.13	1.97	25	<0.5
L646533		0.030	0.04	0.33	81	0.12	1.45	18	<0.5
L646534		0.034	0.07	0.28	52	0.16	2.10	43	<0.5
L646535		0.027	0.06	0.37	67	0.17	2.98	63	<0.5
L646536		0.045	0.04	0.30	114	0.29	3.50	44	<0.5
L646537		0.029	0.05	0.24	137	0.41	1.48	32	<0.5
L646538		0.028	0.10	0.24	111	0.33	1.61	32	<0.5

***** See Appendix Page for comments regarding this certificate *****

ALS Canada Ltd.
2103 Dollarton Hwy
North Vancouver BC V7H 0A7
Phone: 604 984 0221 Fax: 604 984 0218 www.alsglobal.com

To: EQUITY EXPLORATION CONSULTANTS LTD
SUITE 200, 900 WEST HASTINGS STREET
VANCOUVER V6C 1E5

Finalized Date: 7-NOV-2011
Account: EIAKSK

Project: KSK11-04

CERTIFICATE OF ANALYSIS TR11186792

Sample Description	Method / Analyte / Units / LOR	WEI-21 Recvd Wt. kg .02	Au-AA23 Au ppm 0.005	ME-MS41 Ag ppm 0.01	ME-MS41 Al % 0.01	ME-MS41 As ppm 0.1	ME-MS41 Au ppm 0.2	ME-MS41 B ppm 10	ME-MS41 Ba ppm 10	ME-MS41 Be ppm 0.05	ME-MS41 Bi ppm 0.01	ME-MS41 Ca % 0.01	ME-MS41 Cd ppm 0.01	ME-MS41 Ce ppm 0.02	ME-MS41 Co ppm 0.1	ME-MS41 Cr ppm 1
L646539		0.40	<0.005	0.16	1.01	2.1	<0.2	<10	80	0.12	0.16	0.15	0.06	19.65	3.0	10
L646540		0.42	0.007	0.16	1.04	2.1	<0.2	<10	80	0.11	0.15	0.14	0.06	19.60	2.7	11
L646541		0.42	0.008	0.21	2.04	4.6	<0.2	<10	240	0.97	0.15	0.50	0.32	18.15	13.5	24
L646542		0.50	0.005	0.12	1.22	8.4	<0.2	<10	40	0.18	0.13	0.18	0.16	14.85	7.9	18
L646543		0.46	<0.005	0.47	2.25	3.1	<0.2	<10	230	0.45	0.13	1.10	0.15	17.25	14.2	19
L646544		0.46	0.014	0.14	0.85	2.3	<0.2	<10	40	0.07	0.15	0.09	0.04	13.20	1.9	10
L646545		0.42	0.006	0.18	1.59	2.3	<0.2	<10	60	0.19	0.10	0.16	0.08	10.85	8.9	11
L646546		0.42	0.019	0.10	1.09	0.1	<0.2	<10	50	0.05	0.15	0.10	0.05	12.50	0.8	4
L647809		0.30	0.010	0.19	0.98	0.9	<0.2	<10	470	0.32	0.06	0.69	0.37	9.52	11.6	6
L647810		0.24	0.018	0.14	1.24	1.1	<0.2	<10	350	0.21	0.06	0.97	0.24	10.45	18.6	7
L647811		0.42	0.009	0.18	0.99	0.6	<0.2	<10	130	0.17	0.06	0.34	0.18	7.86	8.2	8
L647812		0.42	0.008	0.19	1.10	2.0	<0.2	<10	210	0.19	0.08	0.59	0.24	12.30	10.1	10
L647813		0.46	<0.005	0.25	1.39	2.0	<0.2	<10	150	0.36	0.08	0.29	0.13	10.55	10.0	19
L647814		0.38	0.007	0.20	1.08	1.0	<0.2	<10	220	0.25	0.10	0.43	0.30	9.76	11.4	12
L647815		0.40	<0.005	0.28	1.43	4.9	<0.2	<10	160	0.31	0.09	0.77	0.14	16.05	12.8	21
L647816		0.44	<0.005	0.18	1.26	0.8	<0.2	<10	190	0.33	0.08	0.27	0.23	10.25	8.6	17
L647817		0.54	<0.005	0.17	1.02	0.9	<0.2	<10	180	0.21	0.09	0.43	0.16	11.10	8.0	12
L647818		0.48	<0.005	0.12	0.53	0.2	<0.2	<10	90	0.08	0.05	0.20	0.09	7.59	2.1	6
L647819		0.48	<0.005	0.05	1.01	1.0	<0.2	<10	170	0.20	0.08	0.48	0.14	11.00	9.3	12
L647820		0.40	0.022	0.12	1.87	1.3	<0.2	<10	480	0.36	0.04	1.00	0.28	14.15	22.6	10
L647821		0.42	0.010	0.16	1.09	0.7	<0.2	<10	510	0.32	0.05	0.95	0.66	10.10	14.7	6
L647822		0.52	0.009	0.14	2.18	0.9	<0.2	<10	280	0.44	0.06	0.78	0.19	11.55	22.3	10
L647823		0.64	0.007	0.14	1.25	4.2	<0.2	<10	80	0.30	0.06	0.47	0.09	13.40	11.3	21
L674584		Not Recvd														
L674585		Not Recvd														
L674586		Not Recvd														
L674587		Not Recvd														
L643968		0.26	<0.005	0.43	1.44	0.6	<0.2	<10	110	0.11	0.10	0.12	0.06	7.80	2.6	7
L643969		0.30	<0.005	0.28	1.28	1.0	<0.2	<10	130	0.57	0.74	0.18	0.18	7.31	9.4	8
L643970		0.42	<0.005	0.26	1.83	1.2	<0.2	<10	120	0.20	1.54	0.23	0.20	7.03	9.7	21

***** See Appendix Page for comments regarding this certificate *****

ALS Canada Ltd.
2103 Dollarton Hwy
North Vancouver BC V7H 0A7
Phone: 604 984 0221 Fax: 604 984 0218 www.alsglobal.com

To: EQUITY EXPLORATION CONSULTANTS LTD
SUITE 200, 900 WEST HASTINGS STREET
VANCOUVER V6C 1E5

Finalized Date: 7-NOV-2011
Account: EIAKSK

Project: KSK11-04

CERTIFICATE OF ANALYSIS TR11186792

Sample Description	Method / Analyte / Units / LOR	ME-MS41 Cs ppm 0.05	ME-MS41 Cu ppm 0.2	ME-MS41 Fe % 0.01	ME-MS41 Ga ppm 0.05	ME-MS41 Ge ppm 0.05	ME-MS41 Hf ppm 0.02	ME-MS41 Hg ppm 0.01	ME-MS41 In ppm 0.005	ME-MS41 K % 0.01	ME-MS41 La ppm 0.2	ME-MS41 Li ppm 0.1	ME-MS41 Mg % 0.01	ME-MS41 Mn ppm 5	ME-MS41 Mo ppm 0.05	ME-MS41 Na % 0.01
L646539		0.87	14.1	1.16	5.44	<0.05	<0.02	0.03	0.012	0.04	9.8	3.4	0.17	272	7.09	0.01
L646540		0.94	15.3	1.18	5.43	<0.05	<0.02	0.03	0.012	0.05	9.5	3.4	0.18	215	6.61	0.01
L646541		1.46	302	3.33	6.33	0.07	0.06	0.06	0.032	0.07	13.5	16.4	0.49	1570	10.65	0.01
L646542		0.73	53.7	2.94	3.97	<0.05	<0.02	0.05	0.022	0.03	7.2	7.9	0.35	427	2.27	0.01
L646543		0.83	149.0	3.16	7.95	0.06	0.05	0.14	0.027	0.06	16.7	16.4	0.84	421	9.72	0.01
L646544		0.57	11.5	1.02	4.97	<0.05	<0.02	0.05	0.009	0.03	6.5	2.0	0.12	93	1.32	0.01
L646545		0.85	55.8	2.90	7.50	<0.05	<0.02	0.07	0.019	0.05	5.4	5.9	0.45	317	2.17	0.01
L646546		0.54	7.2	0.45	7.72	<0.05	<0.02	0.02	0.008	0.03	6.2	0.8	0.06	82	0.31	0.01
L647809		0.73	74.9	2.34	4.33	<0.05	<0.02	0.08	0.013	0.09	4.4	6.4	0.39	2520	3.38	0.01
L647810		0.59	50.3	3.70	6.32	<0.05	<0.02	0.03	0.018	0.16	4.8	10.2	0.71	923	7.79	0.01
L647811		0.40	25.0	3.10	5.49	<0.05	<0.02	0.02	0.012	0.07	4.0	6.2	0.29	334	4.36	0.01
L647812		1.07	68.8	3.54	6.05	0.05	<0.02	0.04	0.017	0.10	5.6	5.6	0.44	351	6.81	0.01
L647813		0.83	36.3	3.28	5.63	<0.05	<0.02	0.04	0.018	0.06	5.0	12.6	0.45	394	1.55	0.01
L647814		0.79	30.6	3.51	6.59	<0.05	<0.02	0.03	0.018	0.07	4.8	7.9	0.31	518	1.69	0.01
L647815		1.05	77.9	3.63	5.29	0.05	<0.02	0.04	0.021	0.08	5.9	14.6	0.62	570	3.06	0.01
L647816		0.63	22.7	2.98	5.36	<0.05	<0.02	0.03	0.015	0.05	5.1	10.6	0.29	333	0.75	0.01
L647817		0.54	19.8	2.84	5.15	<0.05	<0.02	0.02	0.012	0.07	5.6	8.4	0.33	423	0.58	0.01
L647818		0.26	5.0	1.40	3.41	<0.05	<0.02	0.02	0.005	0.03	3.7	1.5	0.06	168	0.41	0.01
L647819		0.45	21.7	2.89	4.61	<0.05	0.02	0.02	0.011	0.07	5.3	7.3	0.35	571	0.85	0.02
L647820		1.38	140.0	4.59	7.30	0.06	0.02	0.03	0.020	0.13	6.3	15.2	1.06	1340	1.48	0.02
L647821		0.81	96.7	2.53	4.41	<0.05	<0.02	0.08	0.014	0.11	4.5	6.1	0.54	1490	4.51	0.02
L647822		3.33	117.0	4.87	9.07	0.06	<0.02	0.04	0.024	0.11	5.3	20.2	1.08	925	1.75	0.02
L647823		0.49	35.4	4.08	3.73	0.06	0.03	0.03	0.012	0.05	6.6	6.9	0.40	263	0.99	0.02
L674584																
L674585																
L674586																
L674587																
L643968		0.80	11.5	1.08	6.90	<0.05	<0.02	0.04	0.008	0.03	4.0	4.1	0.18	185	0.62	0.02
L643969		0.89	30.6	2.63	7.91	<0.05	<0.02	0.03	0.011	0.05	4.0	6.1	0.36	1480	14.95	0.02
L643970		1.13	73.4	4.01	12.75	<0.05	<0.02	0.06	0.016	0.07	3.7	11.4	0.58	366	15.90	0.02

***** See Appendix Page for comments regarding this certificate *****

ALS Canada Ltd.
2103 Dollarton Hwy
North Vancouver BC V7H 0A7
Phone: 604 984 0221 Fax: 604 984 0218 www.alsglobal.com

To: EQUITY EXPLORATION CONSULTANTS LTD
SUITE 200, 900 WEST HASTINGS STREET
VANCOUVER V6C 1E5

Finalized Date: 7-NOV-2011
Account: EIAKSK

Project: KSK11-04

CERTIFICATE OF ANALYSIS TR11186792

Sample Description	Method / Analyte / Units / LOR	ME-MS41 Nb ppm 0.05	ME-MS41 Ni ppm 0.2	ME-MS41 P ppm 10	ME-MS41 Pb ppm 0.2	ME-MS41 Rb ppm 0.1	ME-MS41 Re ppm 0.001	ME-MS41 S % 0.01	ME-MS41 Sb ppm 0.05	ME-MS41 Sc ppm 0.1	ME-MS41 Se ppm 0.2	ME-MS41 Sn ppm 0.2	ME-MS41 Sr ppm 0.2	ME-MS41 Ta ppm 0.01	ME-MS41 Te ppm 0.01	ME-MS41 Th ppm 0.2
L646539		0.31	4.3	430	6.6	8.3	<0.001	0.01	0.71	0.8	0.2	0.4	26.0	<0.01	0.02	<0.2
L646540		0.28	4.5	410	6.0	9.0	<0.001	0.01	0.58	0.7	0.2	0.4	26.1	<0.01	0.02	<0.2
L646541		0.42	14.6	1750	12.2	18.8	0.001	0.04	0.46	6.9	1.3	0.3	50.8	0.01	0.09	0.4
L646542		0.37	14.1	1320	6.1	6.2	<0.001	0.02	0.73	1.5	0.5	0.2	17.1	<0.01	0.05	0.2
L646543		0.52	11.0	1980	9.2	10.3	0.002	0.05	0.18	4.9	1.0	0.3	68.8	0.01	0.03	0.4
L646544		0.30	3.0	470	5.8	5.3	<0.001	0.02	0.18	0.6	0.2	0.4	15.7	<0.01	0.02	<0.2
L646545		0.38	6.5	1080	5.9	13.2	<0.001	0.04	0.29	1.0	0.3	0.4	30.9	<0.01	0.04	<0.2
L646546		0.14	1.1	390	7.1	3.4	<0.001	0.02	0.07	0.3	<0.2	0.6	23.4	<0.01	<0.01	<0.2
L647809		0.41	6.2	1820	11.9	14.3	<0.001	0.10	0.19	0.6	0.4	0.2	126.0	<0.01	0.05	<0.2
L647810		0.82	5.6	1990	8.9	18.3	<0.001	0.02	0.25	3.3	0.3	0.2	124.0	<0.01	0.08	0.2
L647811		0.89	4.3	990	6.9	8.2	<0.001	0.02	0.22	2.5	0.2	0.3	63.2	<0.01	0.03	0.4
L647812		0.69	8.6	2200	15.9	17.1	<0.001	0.07	0.31	1.6	0.5	0.2	143.0	<0.01	0.07	<0.2
L647813		0.55	10.8	1280	7.5	11.1	<0.001	0.02	0.30	1.8	0.2	0.2	52.9	<0.01	0.03	0.2
L647814		0.96	6.8	1930	11.0	9.6	<0.001	0.01	0.24	2.4	0.2	0.4	88.7	<0.01	0.03	0.3
L647815		0.63	18.9	1620	9.5	10.4	<0.001	0.04	0.67	2.0	0.4	0.2	111.0	<0.01	0.05	0.2
L647816		0.88	9.1	2280	7.5	8.9	<0.001	0.01	0.21	2.3	0.2	0.3	66.6	<0.01	0.02	0.7
L647817		0.97	6.4	1840	13.5	10.9	<0.001	0.01	0.24	2.4	0.2	0.3	53.9	<0.01	0.02	0.9
L647818		0.62	1.8	570	4.7	3.8	<0.001	<0.01	0.13	1.3	<0.2	0.2	36.2	<0.01	<0.01	0.7
L647819		0.77	7.5	1530	13.0	8.0	<0.001	0.01	0.26	2.5	0.2	0.2	58.0	<0.01	0.02	0.8
L647820		1.00	7.7	2900	6.5	10.1	<0.001	0.03	0.18	4.6	0.4	0.2	392	<0.01	0.05	0.3
L647821		0.60	6.2	1410	8.3	13.9	<0.001	0.07	0.19	1.4	0.4	0.2	184.0	<0.01	0.03	<0.2
L647822		0.67	7.6	3100	8.2	16.0	<0.001	0.03	0.18	3.5	0.4	0.3	253	<0.01	0.05	<0.2
L647823		0.88	13.9	1510	6.8	5.3	<0.001	0.01	0.34	2.7	0.3	0.2	48.5	<0.01	0.03	1.1
L674584																
L674585																
L674586																
L674587																
L643968		0.22	2.5	810	4.3	5.7	<0.001	0.03	0.11	0.4	0.2	0.4	123.0	<0.01	0.01	<0.2
L643969		0.46	4.6	940	7.8	13.7	<0.001	0.06	0.35	0.8	0.3	0.4	103.0	<0.01	0.04	<0.2
L643970		0.89	8.7	860	8.3	10.0	<0.001	0.07	0.15	1.4	0.5	0.5	76.6	<0.01	0.07	<0.2

***** See Appendix Page for comments regarding this certificate *****

ALS Canada Ltd.
2103 Dollarton Hwy
North Vancouver BC V7H 0A7
Phone: 604 984 0221 Fax: 604 984 0218 www.alsglobal.com

To: EQUITY EXPLORATION CONSULTANTS LTD
SUITE 200, 900 WEST HASTINGS STREET
VANCOUVER V6C 1E5

Finalized Date: 7-NOV-2011
Account: EIAKSK

Project: KSK11-04

CERTIFICATE OF ANALYSIS TR11186792

Sample Description	Method / Analyte / Units / LOR	ME-MS41 Ti % 0.005	ME-MS41 Tl ppm 0.02	ME-MS41 U ppm 0.05	ME-MS41 V ppm 1	ME-MS41 W ppm 0.05	ME-MS41 Y ppm 0.05	ME-MS41 Zn ppm 2	ME-MS41 Zr ppm 0.5
L646539		0.031	0.10	0.22	36	0.13	1.60	24	<0.5
L646540		0.030	0.09	0.24	35	0.15	1.56	21	<0.5
L646541		0.019	0.09	2.65	94	0.27	34.7	93	0.8
L646542		0.030	0.07	0.34	50	0.26	3.65	45	<0.5
L646543		0.028	0.07	1.42	90	0.19	19.15	71	0.6
L646544		0.025	0.06	0.28	29	0.16	1.31	14	<0.5
L646545		0.028	0.05	0.35	80	0.40	2.17	46	<0.5
L646546		0.018	0.06	0.15	29	0.05	0.90	8	<0.5
L647809		0.021	0.03	0.30	61	0.16	3.05	92	<0.5
L647810		0.078	0.03	0.30	108	0.31	4.74	52	<0.5
L647811		0.058	0.03	0.22	95	0.28	2.61	41	<0.5
L647812		0.043	0.03	0.70	95	0.22	4.16	34	<0.5
L647813		0.056	0.04	0.26	86	0.38	2.51	45	<0.5
L647814		0.081	0.03	0.23	100	0.85	2.27	52	<0.5
L647815		0.050	0.03	0.35	86	0.21	3.98	46	<0.5
L647816		0.050	0.03	0.25	77	0.24	2.53	67	<0.5
L647817		0.063	0.03	0.24	78	0.21	3.42	49	<0.5
L647818		0.051	0.02	0.19	45	0.13	1.75	14	<0.5
L647819		0.061	0.02	0.27	79	0.24	3.64	36	<0.5
L647820		0.116	0.04	0.29	139	0.30	6.95	66	<0.5
L647821		0.049	0.02	0.25	69	0.28	4.36	64	<0.5
L647822		0.110	0.04	0.31	139	0.32	5.87	76	<0.5
L647823		0.068	0.02	0.36	119	0.30	5.22	30	0.9
L674584									
L674585									
L674586									
L674587									
L643968		0.014	0.04	0.28	32	0.09	1.22	18	<0.5
L643969		0.034	0.05	3.47	77	0.23	2.07	40	<0.5
L643970		0.073	0.07	0.87	112	0.51	2.44	46	<0.5

***** See Appendix Page for comments regarding this certificate *****

ALS Canada Ltd.
2103 Dollarton Hwy
North Vancouver BC V7H 0A7
Phone: 604 984 0221 Fax: 604 984 0218 www.alsglobal.com

To: EQUITY EXPLORATION CONSULTANTS LTD
SUITE 200, 900 WEST HASTINGS STREET
VANCOUVER V6C 1E5

Finalized Date: 7-NOV-2011
Account: EIAKSK

Project: KSK11-04

CERTIFICATE OF ANALYSIS TR11186792

Method	CERTIFICATE COMMENTS
ALL METHODS	NSS is non-sufficient sample.
ME-MS41	Gold determinations by this method are semi-quantitative due to the small sample weight used (0.5g).

ALS Canada Ltd.
2103 Dollarton Hwy
North Vancouver BC V7H 0A7
Phone: 604 984 0221 Fax: 604 984 0218 www.alsglobal.com

To: EQUITY EXPLORATION CONSULTANTS LTD
SUITE 200, 900 WEST HASTINGS STREET
VANCOUVER V6C 1E5

Finalized Date: 7-NOV-2011
Account: EIAKSK

CERTIFICATE TR11186799

Project: KSK11-04
P.O. No.: KSK11-04_2
This report is for 208 Soil samples submitted to our lab in Terrace, BC, Canada on 6-SEP-2011.
The following have access to data associated with this certificate:

EQUITY EXPLORATION GENERAL	STEWART HARRIS	RON VOORDOUW

SAMPLE PREPARATION

ALS CODE	DESCRIPTION
WEI-21	Received Sample Weight
LOG-22	Sample login - Rcd w/o BarCode
DRY-22	Drying - Maximum Temp 60C
SCR-41	Screen to -180um and save both

ANALYTICAL PROCEDURES

ALS CODE	DESCRIPTION	INSTRUMENT
Au-AA23	Au 30g FA-AA finish	AAS
ME-ICP41	35 Element Aqua Regia ICP-AES	ICP-AES

To: EQUITY EXPLORATION CONSULTANTS LTD
ATTN: RON VOORDOUW
SUITE 200, 900 WEST HASTINGS STREET
VANCOUVER V6C 1E5

This is the Final Report and supersedes any preliminary report with this certificate number. Results apply to samples as submitted. All pages of this report have been checked and approved for release.

Signature:
Colin Ramshaw, Vancouver Laboratory Manager

ALS Canada Ltd.
2103 Dollarton Hwy
North Vancouver BC V7H 0A7
Phone: 604 984 0221 Fax: 604 984 0218 www.alsglobal.com

To: EQUITY EXPLORATION CONSULTANTS LTD
SUITE 200, 900 WEST HASTINGS STREET
VANCOUVER V6C 1E5

Finalized Date: 7-NOV-2011
Account: EIAKSK

Project: KSK11-04

CERTIFICATE OF ANALYSIS TR11186799

Sample Description	Method / Analyte / Units / LOR	ME-ICP41 Ga ppm 10	ME-ICP41 Hg ppm 1	ME-ICP41 K % 0.01	ME-ICP41 La ppm 10	ME-ICP41 Mg % 0.01	ME-ICP41 Mn ppm 5	ME-ICP41 Mo ppm 1	ME-ICP41 Na % 0.01	ME-ICP41 Ni ppm 1	ME-ICP41 P ppm 10	ME-ICP41 Pb ppm 2	ME-ICP41 S % 0.01	ME-ICP41 Sb ppm 2	ME-ICP41 Sc ppm 1	ME-ICP41 Sr ppm 1
L643001		<10	<1	0.05	10	0.18	377	3	0.01	14	550	10	0.02	<2	1	37
L643002		<10	<1	0.06	20	0.26	1060	2	0.01	16	1050	10	0.08	<2	3	81
L643003		<10	<1	0.08	70	0.35	1370	4	0.02	27	1440	9	0.11	<2	9	105
L643004		10	<1	0.08	20	0.40	1520	3	0.02	29	820	12	0.04	<2	8	99
L643005		10	<1	0.04	<10	0.23	323	<1	<0.01	12	1220	7	0.01	2	2	14
L643006		<10	1	0.09	40	0.45	1160	2	0.02	37	1450	12	0.10	2	8	122
L643007		10	<1	0.03	<10	0.09	263	<1	0.01	5	380	8	<0.01	<2	1	12
L643008		10	<1	0.03	<10	0.08	750	1	<0.01	6	540	6	0.01	<2	1	11
L643009		<10	<1	0.04	10	0.29	360	1	0.01	11	300	9	0.01	<2	2	26
L643010		<10	1	0.05	10	0.17	84	5	0.01	9	920	5	0.12	<2	3	106
L643011		10	1	0.14	60	0.57	2910	15	0.02	44	1490	14	0.08	<2	14	102
L643012		10	<1	0.03	10	0.05	79	<1	0.01	2	100	4	<0.01	<2	1	13
L643013		10	1	0.07	10	0.34	874	3	0.01	16	730	7	0.03	<2	1	62
L643014		10	<1	0.05	10	0.40	215	1	0.01	23	480	6	0.01	<2	3	20
L643015		10	<1	0.04	<10	0.16	141	1	0.01	9	470	7	0.01	2	2	17
L643016		<10	<1	0.03	<10	0.16	106	<1	<0.01	5	370	6	0.01	<2	1	13
L643017		<10	<1	0.02	<10	0.09	83	1	<0.01	5	230	6	0.01	<2	1	13
L643018		<10	<1	0.03	<10	0.07	73	<1	<0.01	4	340	6	<0.01	<2	1	12
L643019		10	<1	0.02	<10	0.08	64	<1	<0.01	3	360	7	0.01	<2	1	12
L643020		10	<1	0.07	10	0.47	857	6	0.01	20	380	10	0.02	<2	4	56
L643021		10	<1	0.08	10	0.53	828	5	0.01	22	410	10	0.02	<2	6	61
L643022		10	1	0.04	10	0.35	1130	1	0.01	15	680	7	0.02	<2	2	41
L643023		<10	<1	0.04	10	0.41	269	<1	0.01	16	670	5	<0.01	<2	2	33
L643024		10	<1	0.03	<10	0.36	184	2	0.02	8	520	8	0.03	<2	3	59
L643025		10	<1	0.03	<10	0.28	145	<1	<0.01	17	830	6	0.01	<2	3	12
L643026		10	<1	0.04	10	0.73	456	<1	0.02	9	1390	10	0.01	<2	4	53
L643027		10	<1	0.03	<10	0.17	184	<1	0.01	8	660	7	0.01	<2	2	22
L643028		10	<1	0.03	<10	0.24	229	<1	0.01	9	600	9	0.01	2	2	30
L643029		<10	<1	0.03	<10	0.41	213	<1	0.01	15	560	5	0.01	<2	3	21
L643030		10	<1	0.04	10	0.45	365	1	0.01	12	1360	10	0.01	<2	4	28
L643031		10	<1	0.04	140	0.18	575	29	0.02	8	2550	8	0.15	<2	4	88
L643032		10	<1	0.04	10	0.16	162	<1	0.01	4	550	9	0.02	<2	1	14
L643033		10	<1	0.03	<10	0.19	134	1	0.01	2	970	7	0.04	<2	<1	17
L643034		<10	<1	0.04	<10	0.05	82	<1	0.01	2	2000	7	0.05	<2	<1	17
L643035		10	<1	0.05	10	0.26	327	<1	0.03	10	1050	9	0.08	<2	1	65
L643036		10	<1	0.02	<10	0.04	39	<1	0.01	<1	940	5	0.02	<2	<1	16
L643037		10	<1	0.03	<10	0.04	101	1	0.01	3	1180	7	0.03	<2	<1	27
L643038		10	<1	0.04	10	0.36	243	2	<0.01	9	1750	7	0.03	<2	1	33
L643039		10	<1	0.05	<10	0.19	130	6	0.01	9	480	8	0.02	<2	1	22
L643040		10	<1	0.04	<10	0.30	170	6	0.01	12	510	7	0.02	<2	1	20

***** See Appendix Page for comments regarding this certificate *****

ALS Canada Ltd.
2103 Dollarton Hwy
North Vancouver BC V7H 0A7
Phone: 604 984 0221 Fax: 604 984 0218 www.alsglobal.com

To: EQUITY EXPLORATION CONSULTANTS LTD
SUITE 200, 900 WEST HASTINGS STREET
VANCOUVER V6C 1E5

Finalized Date: 7-NOV-2011
Account: EIAKSK

Project: KSK11-04

CERTIFICATE OF ANALYSIS TR11186799

Sample Description	Method / Analyte / Units / LOR	ME-ICP41 Th ppm 20	ME-ICP41 Ti % 0.01	ME-ICP41 Tl ppm 10	ME-ICP41 U ppm 10	ME-ICP41 V ppm 1	ME-ICP41 W ppm 10	ME-ICP41 Zn ppm 2
L643001		<20	0.02	<10	<10	57	<10	42
L643002		<20	0.01	<10	<10	57	<10	40
L643003		<20	0.01	<10	<10	56	<10	45
L643004		<20	0.01	<10	<10	76	<10	66
L643005		<20	0.03	<10	<10	83	<10	46
L643006		<20	0.01	<10	<10	63	<10	90
L643007		<20	0.03	<10	<10	73	<10	33
L643008		<20	0.03	<10	<10	55	<10	22
L643009		<20	0.02	<10	<10	61	<10	44
L643010		<20	0.01	<10	<10	21	<10	21
L643011		<20	0.01	<10	10	74	<10	79
L643012		<20	0.02	<10	<10	30	<10	11
L643013		<20	0.01	<10	<10	79	<10	47
L643014		<20	0.02	<10	<10	62	<10	52
L643015		<20	0.05	<10	<10	85	<10	29
L643016		<20	0.02	<10	<10	38	<10	20
L643017		<20	0.02	<10	<10	60	<10	23
L643018		<20	0.03	<10	<10	54	<10	16
L643019		<20	0.03	<10	<10	56	<10	17
L643020		<20	0.03	<10	<10	100	<10	82
L643021		<20	0.03	<10	<10	97	<10	86
L643022		<20	0.02	<10	<10	63	<10	67
L643023		<20	0.04	<10	<10	64	<10	39
L643024		<20	0.08	<10	<10	118	<10	39
L643025		<20	0.04	<10	<10	67	<10	59
L643026		<20	0.07	<10	<10	170	<10	59
L643027		<20	0.06	<10	<10	82	<10	32
L643028		<20	0.10	<10	<10	133	<10	36
L643029		<20	0.04	<10	<10	71	<10	46
L643030		<20	0.10	<10	<10	125	<10	75
L643031		<20	0.02	<10	180	77	<10	24
L643032		<20	0.03	<10	<10	56	<10	22
L643033		<20	0.02	<10	<10	68	<10	22
L643034		<20	0.01	<10	<10	21	<10	14
L643035		<20	0.02	<10	<10	50	<10	48
L643036		<20	0.01	<10	<10	33	<10	10
L643037		<20	0.01	<10	<10	34	<10	17
L643038		<20	0.06	<10	<10	93	<10	42
L643039		<20	0.06	<10	<10	86	<10	35
L643040		<20	0.06	<10	<10	101	<10	43

***** See Appendix Page for comments regarding this certificate *****

ALS Canada Ltd.
2103 Dollarton Hwy
North Vancouver BC V7H 0A7
Phone: 604 984 0221 Fax: 604 984 0218 www.alsglobal.com

To: EQUITY EXPLORATION CONSULTANTS LTD
SUITE 200, 900 WEST HASTINGS STREET
VANCOUVER V6C 1E5

Finalized Date: 7-NOV-2011
Account: EIAKSK

Project: KSK11-04

CERTIFICATE OF ANALYSIS TR11186799

Sample Description	Method / Analyte / Units / LOR	WEI-21 Recvd Wt. kg .02	Au-AA23 Au ppm 0.005	ME-ICP41 Ag ppm 0.2	ME-ICP41 Al % 0.01	ME-ICP41 As ppm 2	ME-ICP41 B ppm 10	ME-ICP41 Ba ppm 10	ME-ICP41 Be ppm 0.5	ME-ICP41 Bi ppm 2	ME-ICP41 Ca % 0.01	ME-ICP41 Cd ppm 0.5	ME-ICP41 Co ppm 1	ME-ICP41 Cr ppm 1	ME-ICP41 Cu ppm 1	ME-ICP41 Fe % 0.01
L643041		0.44	<0.005	<0.2	1.46	7	<10	60	<0.5	<2	0.13	<0.5	7	20	24	4.66
L643042		0.32	<0.005	0.4	1.00	3	<10	280	<0.5	<2	0.37	<0.5	4	14	35	1.70
L643043		0.38	0.005	0.2	1.60	4	<10	150	0.8	<2	0.70	<0.5	12	22	83	3.52
L643044		0.34	0.005	0.7	2.40	4	<10	170	0.9	<2	0.59	1.2	17	23	150	3.59
L643045		0.32	<0.005	0.8	1.50	8	<10	150	0.7	<2	0.30	0.6	14	29	85	3.83
L643046		0.30	<0.005	<0.2	0.91	4	<10	100	<0.5	<2	0.25	<0.5	7	34	32	3.61
L643047		0.38	<0.005	<0.2	1.24	4	<10	60	<0.5	<2	0.11	<0.5	5	21	29	3.04
L643048		0.50	<0.005	0.4	2.27	7	<10	210	0.8	<2	0.74	0.8	26	44	129	4.40
L643049		0.36	<0.005	0.2	1.87	9	<10	110	<0.5	<2	0.23	<0.5	18	132	25	5.79
L643050		0.30	<0.005	<0.2	2.63	10	<10	100	0.5	<2	0.24	<0.5	12	22	92	4.99
L643051		0.46	<0.005	<0.2	0.78	5	<10	110	<0.5	<2	0.26	<0.5	5	30	16	3.60
L643052		0.38	<0.005	<0.2	1.73	8	<10	240	<0.5	<2	0.39	<0.5	10	29	52	3.67
L643053		0.34	<0.005	0.2	2.36	5	<10	250	0.6	<2	0.61	0.5	15	30	64	3.67
L643054		0.42	<0.005	<0.2	1.14	5	<10	90	<0.5	<2	0.19	<0.5	8	36	34	3.83
L643055		0.36	0.017	0.3	1.46	6	<10	60	<0.5	<2	0.19	<0.5	7	26	37	3.49
L643056		0.46	<0.005	0.2	1.73	9	<10	80	<0.5	<2	0.25	<0.5	12	56	35	5.10
L643057		0.42	<0.005	<0.2	0.98	4	<10	130	<0.5	<2	0.17	<0.5	6	26	23	2.63
L643058		0.42	0.005	<0.2	1.22	8	<10	80	<0.5	<2	0.17	<0.5	5	21	21	3.55
L643059		0.44	<0.005	0.2	2.18	10	<10	80	<0.5	<2	0.18	<0.5	8	23	48	4.08
L643060		0.52	<0.005	<0.2	2.37	11	<10	80	<0.5	<2	0.19	<0.5	9	24	50	4.32
L643061		0.44	<0.005	<0.2	2.10	8	<10	140	0.5	<2	0.25	<0.5	13	29	72	4.10
L643062		0.40	<0.005	0.2	1.91	10	<10	140	0.8	<2	0.48	<0.5	15	32	90	3.95
L643063		0.44	0.005	0.3	1.08	6	<10	110	<0.5	<2	0.18	<0.5	6	16	24	3.21
L643064		0.30	<0.005	0.2	0.63	<2	<10	120	<0.5	<2	0.16	<0.5	2	3	9	0.48
L643065		0.22	<0.005	0.3	0.74	<2	<10	90	<0.5	<2	0.11	<0.5	2	5	14	0.75
L643066		0.28	0.041	0.6	1.32	2	<10	70	<0.5	<2	0.12	<0.5	3	6	14	1.06
L643067		0.46	<0.005	<0.2	1.72	<2	<10	90	<0.5	<2	0.09	<0.5	4	6	13	1.12
L643068		0.34	<0.005	0.2	1.10	2	<10	110	<0.5	<2	0.17	<0.5	4	17	15	1.59
L643069		0.44	<0.005	0.5	2.25	5	<10	150	0.8	<2	0.28	<0.5	14	28	250	3.77
L643070		0.30	<0.005	<0.2	1.14	2	<10	320	<0.5	<2	0.57	<0.5	8	18	39	1.57
L643071		0.38	<0.005	0.2	1.66	3	<10	90	0.6	<2	0.30	<0.5	10	15	39	2.58
L643072		0.46	<0.005	<0.2	1.65	6	<10	150	0.6	<2	0.31	<0.5	11	34	80	4.53
L643073		0.34	<0.005	<0.2	1.41	5	<10	130	<0.5	<2	0.23	<0.5	11	29	40	3.77
L643074		0.28	<0.005	0.2	0.87	<2	<10	110	<0.5	<2	0.26	<0.5	6	36	22	3.00
L643075		0.42	<0.005	0.3	1.83	3	<10	110	<0.5	<2	0.21	<0.5	8	22	46	3.27
L643076		0.42	<0.005	0.3	2.77	4	<10	100	0.6	<2	0.33	<0.5	10	18	86	4.64
L643077		0.44	<0.005	0.3	2.23	9	<10	170	0.8	2	0.15	0.5	31	24	93	4.08
L643078		0.40	<0.005	<0.2	1.63	6	<10	100	<0.5	<2	0.14	<0.5	8	23	30	3.94
L643079		0.40	<0.005	<0.2	1.95	5	<10	130	<0.5	<2	0.21	<0.5	12	19	75	2.89
L643080		Empty Bag														

***** See Appendix Page for comments regarding this certificate *****

ALS Canada Ltd.
2103 Dollarton Hwy
North Vancouver BC V7H 0A7
Phone: 604 984 0221 Fax: 604 984 0218 www.alsglobal.com

To: EQUITY EXPLORATION CONSULTANTS LTD
SUITE 200, 900 WEST HASTINGS STREET
VANCOUVER V6C 1E5

Finalized Date: 7-NOV-2011
Account: EIAKSK

Project: KSK11-04

CERTIFICATE OF ANALYSIS TR11186799

Sample Description	Method / Analyte / Units / LOR	ME-ICP41 Ga ppm 10	ME-ICP41 Hg ppm 1	ME-ICP41 K % 0.01	ME-ICP41 La ppm 10	ME-ICP41 Mg % 0.01	ME-ICP41 Mn ppm 5	ME-ICP41 Mo ppm 1	ME-ICP41 Na % 0.01	ME-ICP41 Ni ppm 1	ME-ICP41 P ppm 10	ME-ICP41 Pb ppm 2	ME-ICP41 S % 0.01	ME-ICP41 Sb ppm 2	ME-ICP41 Sc ppm 1	ME-ICP41 Sr ppm 1
L643041		10	<1	0.03	<10	0.25	193	4	0.01	7	1450	12	0.01	<2	2	15
L643042		10	<1	0.03	10	0.13	85	8	0.01	5	320	6	0.02	<2	1	36
L643043		10	<1	0.03	10	0.48	574	7	0.01	11	1300	7	0.05	<2	3	51
L643044		10	<1	0.05	10	0.58	1530	9	0.01	17	1530	10	0.07	<2	2	54
L643045		10	<1	0.05	10	0.63	478	4	0.01	40	1010	10	0.04	2	1	35
L643046		10	<1	0.04	<10	0.26	218	1	0.01	10	980	7	0.03	<2	1	40
L643047		10	<1	0.02	<10	0.22	157	<1	<0.01	7	910	9	0.02	<2	1	17
L643048		10	<1	0.05	10	0.72	3210	4	0.01	22	1410	10	0.06	<2	2	66
L643049		10	<1	0.03	<10	1.36	318	<1	0.02	37	1290	6	0.01	<2	3	33
L643050		10	<1	0.05	10	0.62	384	1	0.01	12	1930	9	0.02	<2	3	36
L643051		10	<1	0.03	<10	0.13	223	1	0.01	9	510	6	<0.01	<2	2	25
L643052		10	<1	0.04	10	0.57	290	1	0.01	18	780	6	0.01	2	3	33
L643053		10	<1	0.05	10	0.59	886	7	0.01	25	1000	6	0.03	<2	2	45
L643054		10	<1	0.03	<10	0.39	280	1	0.01	14	940	6	0.02	<2	1	26
L643055		10	<1	0.02	<10	0.29	234	1	0.01	9	820	6	0.01	<2	2	22
L643056		10	<1	0.05	10	0.68	370	1	0.01	23	1300	9	0.01	<2	3	26
L643057		10	<1	0.03	10	0.21	175	<1	0.01	9	440	6	0.01	<2	1	25
L643058		10	<1	0.03	<10	0.25	196	<1	0.01	8	1470	7	0.01	<2	2	27
L643059		10	<1	0.03	<10	0.44	380	<1	0.01	12	1970	7	0.02	<2	3	36
L643060		10	<1	0.03	<10	0.47	399	<1	<0.01	11	2160	8	0.02	2	4	35
L643061		10	<1	0.04	10	0.67	500	<1	0.01	17	870	8	0.01	<2	4	45
L643062		10	<1	0.03	10	0.47	1310	3	0.01	16	620	8	0.01	<2	4	42
L643063		10	<1	0.04	<10	0.21	229	1	0.01	6	1010	7	0.01	<2	2	24
L643064		<10	<1	0.03	<10	0.03	48	<1	0.01	1	540	5	0.02	<2	<1	26
L643065		10	<1	0.03	<10	0.05	99	<1	0.01	2	550	6	0.02	<2	<1	19
L643066		10	<1	0.03	<10	0.10	80	1	0.01	3	1210	7	0.05	<2	<1	26
L643067		10	<1	0.03	10	0.16	177	<1	<0.01	2	1010	6	0.03	<2	<1	15
L643068		10	<1	0.03	<10	0.19	140	<1	0.01	7	530	7	0.03	<2	<1	23
L643069		10	<1	0.05	10	0.50	2260	9	0.01	17	1860	11	0.10	<2	<1	29
L643070		10	<1	0.05	10	0.23	624	6	0.01	9	1100	7	0.07	<2	<1	63
L643071		10	<1	0.05	10	0.33	520	6	0.01	7	850	7	0.06	<2	1	36
L643072		10	<1	0.03	10	0.47	366	8	0.01	13	830	5	0.05	<2	1	33
L643073		10	1	0.03	<10	0.43	635	23	0.02	12	680	8	0.05	<2	1	30
L643074		10	<1	0.05	<10	0.18	509	1	0.02	8	810	6	0.04	<2	<1	26
L643075		10	1	0.03	10	0.46	277	1	0.02	11	600	8	0.04	<2	1	35
L643076		10	1	0.03	10	0.60	358	1	0.02	10	1510	8	0.06	<2	2	44
L643077		10	1	0.04	10	0.47	2690	3	0.01	14	800	10	0.04	<2	2	28
L643078		10	<1	0.04	<10	0.33	372	1	0.01	10	570	8	0.04	<2	1	32
L643079		10	<1	0.04	10	0.48	359	1	0.01	15	1110	8	0.08	<2	1	45
L643080																

***** See Appendix Page for comments regarding this certificate *****

ALS Canada Ltd.
2103 Dollarton Hwy
North Vancouver BC V7H 0A7
Phone: 604 984 0221 Fax: 604 984 0218 www.alsglobal.com

To: EQUITY EXPLORATION CONSULTANTS LTD
SUITE 200, 900 WEST HASTINGS STREET
VANCOUVER V6C 1E5

Finalized Date: 7-NOV-2011
Account: EIAKSK

Project: KSK11-04

CERTIFICATE OF ANALYSIS TR11186799

Sample Description	Method / Analyte / Units / LOR	ME-ICP41 Th ppm 20	ME-ICP41 Ti % 0.01	ME-ICP41 Tl ppm 10	ME-ICP41 U ppm 10	ME-ICP41 V ppm 1	ME-ICP41 W ppm 10	ME-ICP41 Zn ppm 2
L643041		<20	0.06	<10	<10	140	<10	42
L643042		<20	0.03	<10	<10	70	<10	24
L643043		<20	0.04	<10	10	125	<10	62
L643044		<20	0.03	<10	<10	135	<10	74
L643045		<20	0.04	<10	<10	105	<10	62
L643046		<20	0.03	<10	<10	134	<10	36
L643047		<20	0.03	<10	<10	99	<10	43
L643048		<20	0.04	<10	<10	142	<10	88
L643049		<20	0.18	<10	<10	195	<10	64
L643050		<20	0.10	<10	<10	134	<10	70
L643051		<20	0.08	<10	<10	161	<10	28
L643052		<20	0.06	<10	<10	116	<10	81
L643053		<20	0.03	<10	10	102	<10	92
L643054		<20	0.06	<10	<10	126	<10	45
L643055		<20	0.05	<10	<10	116	<10	46
L643056		<20	0.13	<10	<10	162	<10	56
L643057		<20	0.05	<10	<10	89	<10	38
L643058		<20	0.08	<10	<10	114	<10	37
L643059		<20	0.07	<10	<10	111	<10	56
L643060		<20	0.07	<10	<10	115	<10	61
L643061		<20	0.09	<10	<10	119	<10	73
L643062		<20	0.05	<10	<10	112	<10	82
L643063		<20	0.06	<10	<10	101	<10	41
L643064		<20	0.01	<10	<10	17	<10	15
L643065		<20	0.01	<10	<10	27	<10	14
L643066		<20	0.01	<10	<10	28	<10	19
L643067		<20	0.01	<10	<10	37	<10	27
L643068		<20	0.04	<10	<10	55	<10	25
L643069		<20	0.02	<10	<10	107	<10	91
L643070		<20	0.02	<10	<10	53	<10	53
L643071		<20	0.03	<10	<10	91	<10	52
L643072		<20	0.04	<10	<10	170	<10	43
L643073		<20	0.05	<10	<10	129	<10	52
L643074		<20	0.03	<10	<10	152	<10	26
L643075		<20	0.05	<10	<10	99	<10	45
L643076		<20	0.07	<10	<10	126	<10	58
L643077		<20	0.04	<10	<10	131	<10	100
L643078		<20	0.06	<10	<10	132	<10	52
L643079		<20	0.03	<10	<10	94	<10	55
L643080								

***** See Appendix Page for comments regarding this certificate *****

ALS Canada Ltd.
2103 Dollarton Hwy
North Vancouver BC V7H 0A7
Phone: 604 984 0221 Fax: 604 984 0218 www.alsglobal.com

To: EQUITY EXPLORATION CONSULTANTS LTD
SUITE 200, 900 WEST HASTINGS STREET
VANCOUVER V6C 1E5

Finalized Date: 7-NOV-2011
Account: EIAKSK

Project: KSK11-04

CERTIFICATE OF ANALYSIS TR11186799

Sample Description	Method / Analyte / Units / LOR	WEI-21 Recvd Wt. kg .02	Au-AA23 Au ppm 0.005	ME-ICP41 Ag ppm 0.2	ME-ICP41 Al % 0.01	ME-ICP41 As ppm 2	ME-ICP41 B ppm 10	ME-ICP41 Ba ppm 10	ME-ICP41 Be ppm 0.5	ME-ICP41 Bi ppm 2	ME-ICP41 Ca % 0.01	ME-ICP41 Cd ppm 0.5	ME-ICP41 Co ppm 1	ME-ICP41 Cr ppm 1	ME-ICP41 Cu ppm 1	ME-ICP41 Fe % 0.01
L643081		0.46	<0.005	0.3	1.82	5	<10	100	<0.5	<2	0.18	<0.5	8	24	43	3.41
L6430B2		0.38	0.008	0.3	1.98	6	<10	90	0.5	<2	0.18	<0.5	8	21	48	3.45
L643083		0.46	<0.005	0.2	1.15	6	<10	100	<0.5	<2	0.20	<0.5	7	21	30	3.39
L643084		0.52	<0.005	<0.2	0.92	2	<10	50	<0.5	<2	0.16	<0.5	5	21	9	2.44
L643085		0.38	<0.005	<0.2	0.77	<2	<10	110	<0.5	<2	0.31	<0.5	6	23	16	2.84
L643086		0.54	<0.005	0.2	1.30	<2	<10	100	<0.5	<2	0.44	<0.5	11	17	57	3.08
L643087		0.42	<0.005	<0.2	0.84	2	<10	110	<0.5	<2	0.46	<0.5	7	14	19	2.70
L643088		0.48	<0.005	0.2	0.87	<2	<10	130	<0.5	<2	0.39	<0.5	8	19	18	2.62
L643089		0.46	0.033	<0.2	1.30	<2	<10	110	<0.5	<2	0.37	<0.5	12	18	25	3.41
L643090		0.18	<0.005	0.7	0.43	<2	<10	210	<0.5	<2	1.12	0.5	5	4	46	1.12
L643091		0.40	<0.005	<0.2	2.28	5	<10	330	<0.5	<2	0.85	<0.5	24	24	141	5.55
L643092		0.64	0.005	<0.2	2.44	4	<10	30	<0.5	<2	0.94	<0.5	24	5	123	5.43
L643093		0.46	0.012	0.2	1.89	<2	<10	220	<0.5	2	0.97	0.7	21	9	66	4.40
L643094		0.50	0.024	0.3	3.32	2	<10	160	0.5	<2	0.57	<0.5	28	5	304	5.56
L643095		0.48	<0.005	0.3	1.75	<2	<10	110	<0.5	<2	0.47	<0.5	13	10	65	4.29
L643096		0.44	<0.005	0.3	1.40	<2	<10	240	<0.5	<2	0.40	<0.5	16	14	54	4.44
L643097		0.28	<0.005	0.4	1.59	2	<10	870	<0.5	<2	1.06	0.8	22	11	95	3.65
L643098		0.36	<0.005	0.4	2.82	<2	<10	300	<0.5	<2	0.50	<0.5	17	40	51	4.44
L643099		0.38	0.005	0.3	1.85	2	<10	100	<0.5	<2	0.51	<0.5	15	12	65	4.84
L643100		0.38	<0.005	0.4	1.81	<2	<10	100	<0.5	<2	0.49	<0.5	15	12	63	4.74
L643101		0.56	<0.005	<0.2	0.64	<2	<10	30	<0.5	<2	0.06	<0.5	2	10	5	1.65
L643102		0.46	0.008	<0.2	1.93	<2	<10	60	<0.5	<2	0.04	<0.5	3	2	4	0.86
L643103		0.50	<0.005	<0.2	1.72	9	<10	60	<0.5	<2	0.10	<0.5	5	26	17	3.68
L643104		0.36	0.011	0.3	0.88	<2	<10	60	<0.5	<2	0.10	<0.5	2	9	5	1.07
L643105		0.46	0.036	0.6	0.98	4	<10	90	<0.5	<2	0.12	<0.5	5	24	16	2.04
L643106		0.44	<0.005	<0.2	1.17	7	<10	130	<0.5	<2	0.11	<0.5	11	39	29	3.22
L643107		0.36	<0.005	0.6	2.04	9	<10	180	0.8	<2	0.87	<0.5	26	227	97	6.11
L643108		0.36	NSS	0.8	2.91	8	<10	770	3.5	<2	1.74	1.5	14	35	858	2.99
L643109		0.40	<0.005	<0.2	0.62	<2	<10	40	<0.5	<2	0.05	<0.5	5	5	28	2.65
L643110		0.54	<0.005	0.3	2.23	8	<10	420	1.2	<2	0.55	<0.5	14	43	271	3.94
L643111		0.40	<0.005	0.3	1.12	5	<10	190	<0.5	2	0.40	<0.5	7	51	62	3.30
L643112		0.44	<0.005	0.4	1.05	4	<10	410	0.5	<2	0.71	0.5	8	23	93	2.35
L643113		0.44	<0.005	0.5	2.35	10	<10	370	1.1	<2	0.65	0.5	17	32	141	4.35
L643114		0.48	<0.005	<0.2	0.52	2	<10	30	<0.5	<2	0.07	<0.5	3	18	16	2.34
L643115		0.42	<0.005	0.2	1.12	11	<10	140	<0.5	<2	0.13	<0.5	6	29	19	4.73
L643116		0.40	<0.005	0.3	0.84	6	<10	40	<0.5	<2	0.11	<0.5	5	22	18	2.77
L643117		0.64	0.007	0.2	0.90	6	<10	100	<0.5	<2	0.24	<0.5	6	28	19	3.18
L643118		0.44	<0.005	<0.2	1.98	4	<10	170	0.6	2	0.21	<0.5	7	34	75	2.38
L643119		0.56	<0.005	0.3	2.10	8	<10	80	<0.5	<2	0.19	<0.5	9	43	55	4.47
L643120		0.44	<0.005	<0.2	3.08	12	<10	80	<0.5	<2	0.16	<0.5	10	45	46	4.41

***** See Appendix Page for comments regarding this certificate *****

ALS Canada Ltd.
2103 Dollarton Hwy
North Vancouver BC V7H 0A7
Phone: 604 984 0221 Fax: 604 984 0218 www.alsglobal.com

To: EQUITY EXPLORATION CONSULTANTS LTD
SUITE 200, 900 WEST HASTINGS STREET
VANCOUVER V6C 1E5

Finalized Date: 7-NOV-2011
Account: EIAKSK

Project: KSK11-04

CERTIFICATE OF ANALYSIS TR11186799

Sample Description	Method / Analyte / Units / LOR	ME-ICP41 Ga ppm 10	ME-ICP41 Hg ppm 1	ME-ICP41 K % 0.01	ME-ICP41 La ppm 10	ME-ICP41 Mg % 0.01	ME-ICP41 Mn ppm 5	ME-ICP41 Mo ppm 1	ME-ICP41 Na % 0.01	ME-ICP41 Ni ppm 1	ME-ICP41 P ppm 10	ME-ICP41 Pb ppm 2	ME-ICP41 S % 0.01	ME-ICP41 Sb ppm 2	ME-ICP41 Sc ppm 1	ME-ICP41 Sr ppm 1
L643081		10	1	0.03	<10	0.39	284	1	0.01	11	980	7	0.05	<2	1	23
L643082		10	1	0.04	10	0.28	295	1	0.01	9	1000	8	0.06	<2	1	24
L643083		10	1	0.04	<10	0.23	308	2	0.01	7	570	8	0.06	<2	1	30
L643084		10	<1	0.03	<10	0.21	117	1	0.01	8	900	5	0.03	<2	2	24
L643085		10	1	0.05	<10	0.17	175	2	0.01	7	540	6	0.03	<2	1	33
L643086		10	<1	0.07	10	0.50	627	1	0.01	9	730	7	0.03	<2	2	44
L643087		<10	<1	0.10	<10	0.29	223	1	0.01	6	1770	5	0.03	<2	2	45
L643088		<10	<1	0.14	<10	0.31	249	1	0.01	6	850	5	0.03	<2	2	56
L643089		10	<1	0.04	<10	0.44	226	1	0.01	8	1020	6	0.02	<2	2	56
L643090		<10	1	0.07	<10	0.11	172	4	0.02	3	860	8	0.10	<2	1	171
L643091		10	<1	0.17	<10	1.24	480	1	0.03	13	1690	5	0.03	<2	4	223
L643092		10	1	0.04	<10	1.80	514	1	0.01	5	1720	3	0.03	<2	7	111
L643093		10	<1	0.18	<10	0.78	2540	2	0.02	6	1640	7	0.05	<2	3	101
L643094		10	<1	0.06	<10	1.48	1590	1	0.02	5	1390	14	0.03	<2	8	130
L643095		10	1	0.05	<10	0.70	351	1	0.02	4	1440	2	0.05	<2	2	189
L643096		10	1	0.08	<10	0.66	1520	3	0.01	5	1370	8	0.05	<2	2	133
L643097		10	<1	0.18	<10	0.52	8940	3	0.03	8	2360	26	0.11	<2	1	188
L643098		10	<1	0.07	10	1.49	557	1	0.04	50	980	7	0.04	<2	3	201
L643099		10	1	0.07	<10	0.73	892	1	0.02	6	1990	8	0.05	<2	2	133
L643100		10	<1	0.06	<10	0.72	916	1	0.02	6	1960	6	0.04	<2	2	125
L643101		<10	<1	0.02	<10	0.04	89	1	0.01	3	170	3	0.02	<2	<1	10
L643102		10	<1	0.04	<10	0.06	36	1	0.01	<1	240	3	0.03	<2	1	5
L643103		10	<1	0.04	<10	0.22	141	1	0.01	9	890	7	0.03	<2	2	15
L643104		10	1	0.03	<10	0.05	53	1	0.02	2	350	4	0.03	<2	<1	15
L643105		10	<1	0.03	10	0.18	126	1	0.02	8	330	5	0.03	<2	1	22
L643106		10	<1	0.04	10	0.23	1760	7	0.01	12	470	11	0.03	<2	2	17
L643107		10	<1	0.05	10	0.71	769	6	0.02	60	1110	13	0.05	<2	3	57
L643108		10	1	0.09	160	0.51	1230	10	0.02	29	1170	20	0.08	<2	13	119
L643109		10	<1	0.03	<10	0.07	189	7	0.01	2	490	3	0.03	<2	<1	7
L643110		10	<1	0.06	10	0.54	552	8	0.01	30	590	13	0.01	<2	5	40
L643111		10	<1	0.03	10	0.38	251	6	0.01	15	540	12	0.02	<2	3	59
L643112		10	<1	0.04	20	0.19	1280	11	0.01	8	500	15	0.02	<2	1	57
L643113		10	1	0.07	10	0.54	917	7	0.01	21	1250	29	0.04	<2	2	52
L643114		10	<1	0.02	<10	0.07	109	<1	<0.01	4	220	6	0.01	<2	1	15
L643115		10	<1	0.03	<10	0.21	354	1	0.01	14	1810	18	0.02	<2	2	19
L643116		10	5	0.03	<10	0.15	187	1	0.01	7	840	9	0.01	<2	2	17
L643117		10	<1	0.04	<10	0.24	224	1	0.01	11	460	7	0.01	<2	2	25
L643118		10	<1	0.02	10	0.52	183	<1	0.01	22	410	6	0.01	<2	4	24
L643119		10	<1	0.04	<10	0.39	334	<1	0.01	16	1750	9	0.02	2	3	35
L643120		10	<1	0.04	<10	0.42	276	<1	0.01	19	2560	9	0.02	2	4	18

***** See Appendix Page for comments regarding this certificate *****

ALS Canada Ltd.
2103 Dollarton Hwy
North Vancouver BC V7H 0A7
Phone: 604 984 0221 Fax: 604 984 0218 www.alsglobal.com

To: EQUITY EXPLORATION CONSULTANTS LTD
SUITE 200, 900 WEST HASTINGS STREET
VANCOUVER V6C 1E5

Finalized Date: 7-NOV-2011
Account: EIAKSK

Project: KSK11-04

CERTIFICATE OF ANALYSIS TR11186799

Sample Description	Method / Analyte / Units / LOR	ME-ICP41 Th ppm 20	ME-ICP41 Ti % 0.01	ME-ICP41 Tl ppm 10	ME-ICP41 U ppm 10	ME-ICP41 V ppm 1	ME-ICP41 W ppm 10	ME-ICP41 Zn ppm 2
L643081		<20	0.02	<10	<10	98	<10	50
L643082		<20	0.03	<10	<10	97	<10	48
L643083		<20	0.04	<10	<10	109	<10	37
L643084		<20	0.05	<10	<10	76	<10	30
L643085		<20	0.03	<10	<10	89	<10	29
L643086		<20	0.08	<10	<10	91	<10	42
L643087		<20	0.04	<10	<10	77	<10	40
L643088		<20	0.07	<10	<10	86	<10	57
L643089		<20	0.08	<10	<10	107	<10	58
L643090		<20	0.03	<10	<10	37	<10	19
L643091		<20	0.37	<10	<10	223	<10	69
L643092		<20	0.14	<10	<10	167	<10	69
L643093		<20	0.13	<10	<10	120	<10	99
L643094		<20	0.12	<10	<10	169	<10	88
L643095		<20	0.09	<10	<10	116	<10	54
L643096		<20	0.08	<10	<10	141	<10	70
L643097		<20	0.07	<10	<10	95	<10	225
L643098		<20	0.13	<10	<10	124	<10	75
L643099		<20	0.12	<10	<10	143	<10	63
L643100		<20	0.11	<10	<10	139	<10	61
L643101		<20	0.02	<10	<10	55	<10	11
L643102		<20	<0.01	<10	<10	33	<10	10
L643103		<20	0.03	<10	<10	98	<10	32
L643104		<20	0.01	<10	<10	42	<10	11
L643105		<20	0.03	<10	<10	64	<10	25
L643106		<20	0.03	<10	<10	98	<10	38
L643107		<20	0.02	<10	<10	196	<10	104
L643108		<20	0.01	<10	<10	52	<10	108
L643109		<20	0.01	<10	<10	59	<10	33
L643110		<20	0.03	<10	<10	107	<10	78
L643111		<20	0.08	<10	<10	108	<10	59
L643112		<20	0.03	<10	<10	70	<10	43
L643113		<20	0.01	<10	<10	96	<10	116
L643114		<20	0.03	<10	<10	82	<10	22
L643115		<20	0.06	<10	<10	130	<10	124
L643116		<20	0.05	<10	<10	85	<10	25
L643117		<20	0.06	<10	<10	100	<10	46
L643118		<20	0.03	<10	<10	59	<10	33
L643119		<20	0.08	<10	<10	149	<10	48
L643120		<20	0.06	<10	<10	115	<10	66

***** See Appendix Page for comments regarding this certificate *****

ALS Canada Ltd.
2103 Dollarton Hwy
North Vancouver BC V7H 0A7
Phone: 604 984 0221 Fax: 604 984 0218 www.alsglobal.com

To: EQUITY EXPLORATION CONSULTANTS LTD
SUITE 200, 900 WEST HASTINGS STREET
VANCOUVER V6C 1E5

Finalized Date: 7-NOV-2011
Account: EIAKSK

Project: KSK11-04

CERTIFICATE OF ANALYSIS TR11186799

Sample Description	Method / Analyte / Units / LOR	WEI-21 Recvd Wt. kg .02	Au-AA23 Au ppm 0.005	ME-ICP41 Ag ppm 0.2	ME-ICP41 Al % 0.01	ME-ICP41 As ppm 2	ME-ICP41 B ppm 10	ME-ICP41 Ba ppm 10	ME-ICP41 Be ppm 0.5	ME-ICP41 Bi ppm 2	ME-ICP41 Ca % 0.01	ME-ICP41 Cd ppm 0.5	ME-ICP41 Co ppm 1	ME-ICP41 Cr ppm 1	ME-ICP41 Cu ppm 1	ME-ICP41 Fe % 0.01
L643121		0.48	<0.005	0.2	1.77	11	<10	120	<0.5	<2	0.17	<0.5	7	36	36	3.60
L643122		0.50	<0.005	<0.2	1.38	10	<10	100	<0.5	<2	0.38	<0.5	8	36	40	3.06
L643123		0.48	<0.005	<0.2	1.66	9	<10	240	<0.5	<2	0.40	<0.5	9	37	41	3.75
L643124		0.54	<0.005	0.2	1.00	5	<10	90	<0.5	<2	0.25	<0.5	6	37	24	3.28
L643125		0.56	<0.005	0.2	1.46	7	<10	140	0.5	<2	0.76	<0.5	15	33	91	4.37
L643126		0.44	<0.005	0.5	1.99	9	<10	80	<0.5	<2	0.14	<0.5	7	38	30	3.55
L643127		0.44	<0.005	0.2	1.39	9	<10	60	<0.5	2	0.10	<0.5	3	44	15	4.09
L643128		0.46	<0.005	0.2	1.42	10	<10	160	<0.5	<2	0.33	<0.5	7	36	31	3.63
L643129		0.68	<0.005	0.3	1.64	12	<10	200	0.7	<2	0.72	1.6	12	43	155	3.47
L643130		0.54	<0.005	<0.2	0.72	6	<10	130	<0.5	<2	0.21	<0.5	4	23	16	1.92
L643131		0.56	<0.005	0.4	1.22	8	<10	150	<0.5	<2	0.25	<0.5	6	31	27	2.59
L643132		0.58	<0.005	0.2	1.16	8	<10	100	<0.5	<2	0.32	0.5	7	24	23	3.90
L643133		0.54	<0.005	0.2	1.80	13	<10	120	<0.5	<2	0.22	<0.5	7	30	41	4.37
L643134		0.48	<0.005	0.2	0.85	5	<10	150	<0.5	<2	0.35	<0.5	6	19	19	3.18
L643135		0.54	<0.005	0.3	1.79	7	<10	150	<0.5	<2	0.53	<0.5	9	29	48	3.01
L643136		0.40	0.006	<0.2	1.13	2	<10	70	<0.5	<2	0.14	<0.5	5	13	26	2.68
L643137		0.26	NSS	0.3	0.59	<2	<10	310	<0.5	<2	0.38	<0.5	2	7	23	0.93
L643138		0.52	0.009	0.2	1.16	<2	<10	50	<0.5	<2	0.09	<0.5	2	11	12	2.04
L643139		0.32	NSS	0.6	5.25	18	<10	450	4.6	<2	0.96	<0.5	20	37	847	3.77
L643140		Empty Bag														
L643141		0.46	0.016	0.2	2.03	4	<10	60	<0.5	<2	0.16	<0.5	5	23	68	3.42
L643142		0.46	0.011	0.3	1.93	5	<10	60	<0.5	<2	0.13	<0.5	5	23	74	2.94
L643143		0.24	0.005	0.6	1.42	<2	<10	170	0.8	<2	0.26	0.5	2	6	108	0.81
L643144		0.50	0.039	0.2	2.66	5	<10	110	1.5	<2	0.68	<0.5	22	45	2320	3.07
L643145		0.42	<0.005	0.3	1.70	5	<10	70	<0.5	<2	0.14	<0.5	5	28	64	3.41
L643146		0.42	<0.005	0.2	1.17	3	<10	80	<0.5	<2	0.15	<0.5	5	37	45	2.66
L643147		0.46	<0.005	<0.2	1.24	7	<10	60	<0.5	<2	0.12	<0.5	5	22	27	3.05
L643148		0.42	0.010	<0.2	1.74	7	<10	260	0.6	<2	0.54	<0.5	15	24	647	4.14
L643149		0.42	<0.005	0.3	2.77	9	<10	590	2.6	<2	0.57	0.9	20	30	2070	3.82
L643150		0.34	0.007	0.6	1.71	4	<10	300	1.1	<2	0.85	1.2	13	13	111	2.53
L643151		0.44	<0.005	<0.2	1.54	7	<10	60	<0.5	<2	0.12	<0.5	5	19	22	3.45
L643152		0.32	<0.005	1.4	4.31	6	<10	140	1.4	<2	0.41	0.8	5	7	90	2.99
L643153		0.38	<0.005	<0.2	1.45	3	<10	160	<0.5	<2	0.35	<0.5	4	5	21	1.25
L643154		0.50	0.008	<0.2	1.43	7	<10	80	<0.5	<2	0.24	<0.5	8	19	37	3.26
L643155		0.34	0.006	0.3	1.66	2	<10	110	0.6	<2	0.18	<0.5	5	9	51	1.57
L643156		0.56	<0.005	<0.2	1.45	2	<10	230	<0.5	<2	0.43	<0.5	7	14	19	1.80
L643157		Not Recvd														
L643158		0.60	<0.005	0.3	1.42	7	<10	130	<0.5	<2	0.24	<0.5	8	27	28	2.72
L643159		0.46	<0.005	1.0	3.47	16	<10	600	1.9	<2	1.23	1.5	17	55	323	4.74
L643160		0.34	<0.005	1.0	3.96	8	<10	220	2.4	<2	1.15	1.8	41	21	134	3.04

***** See Appendix Page for comments regarding this certificate *****

ALS Canada Ltd.
2103 Dollarton Hwy
North Vancouver BC V7H 0A7
Phone: 604 984 0221 Fax: 604 984 0218 www.alsglobal.com

To: EQUITY EXPLORATION CONSULTANTS LTD
SUITE 200, 900 WEST HASTINGS STREET
VANCOUVER V6C 1E5

Finalized Date: 7-NOV-2011
Account: EIAKSK

Project: KSK11-04

CERTIFICATE OF ANALYSIS TR11186799

Sample Description	Method / Analyte / Units / LOR	ME-ICP41 Ga ppm 10	ME-ICP41 Hg ppm 1	ME-ICP41 K % 0.01	ME-ICP41 La ppm 10	ME-ICP41 Mg % 0.01	ME-ICP41 Mn ppm 5	ME-ICP41 Mo ppm 1	ME-ICP41 Na % 0.01	ME-ICP41 Ni ppm 1	ME-ICP41 P ppm 10	ME-ICP41 Pb ppm 2	ME-ICP41 S % 0.01	ME-ICP41 Sb ppm 2	ME-ICP41 Sc ppm 1	ME-ICP41 Sr ppm 1
L643121		10	<1	0.04	<10	0.46	205	<1	0.01	17	730	7	0.01	<2	4	25
L643122		10	1	0.04	10	0.55	295	<1	0.01	18	1030	5	0.01	<2	3	31
L643123		10	<1	0.04	10	0.47	257	1	0.01	17	650	8	0.02	<2	4	36
L643124		10	<1	0.03	<10	0.26	194	1	0.01	10	460	9	0.01	<2	2	30
L643125		10	<1	0.05	10	0.65	612	<1	0.01	22	1400	7	0.01	<2	5	50
L643126		10	<1	0.02	<10	0.31	173	<1	<0.01	13	1560	7	0.01	<2	3	17
L643127		10	<1	0.02	<10	0.15	139	<1	<0.01	8	1470	7	0.01	<2	2	15
L643128		10	1	0.04	<10	0.32	264	<1	0.01	14	620	7	0.01	<2	3	32
L643129		<10	<1	0.07	10	0.51	776	<1	0.01	28	910	8	0.02	2	8	48
L643130		<10	<1	0.05	<10	0.19	205	<1	0.01	9	570	5	0.01	<2	1	20
L643131		<10	<1	0.05	10	0.38	275	<1	0.01	16	610	6	0.01	<2	2	23
L643132		10	<1	0.04	<10	0.25	221	<1	0.01	10	380	9	0.02	<2	3	36
L643133		10	<1	0.04	<10	0.37	230	<1	0.01	14	1170	12	0.02	<2	4	27
L643134		10	<1	0.05	<10	0.21	212	1	0.02	6	370	7	0.01	<2	2	41
L643135		10	<1	0.04	10	0.51	250	1	0.01	20	410	9	0.02	<2	3	45
L643136		10	<1	0.03	<10	0.25	167	1	0.01	4	650	6	0.03	<2	<1	18
L643137		<10	<1	0.06	<10	0.04	664	<1	0.02	3	1530	7	0.05	<2	<1	48
L643138		10	<1	0.02	10	0.10	119	<1	0.01	3	470	6	0.02	<2	1	13
L643139		10	1	0.08	120	0.82	1320	7	0.02	28	2960	17	0.13	2	12	72
L643140																
L643141		10	1	0.03	10	0.32	193	1	0.01	9	1350	8	0.04	<2	1	18
L643142		10	<1	0.03	10	0.34	191	2	0.01	7	860	7	0.04	<2	1	16
L643143		<10	<1	0.05	10	0.08	104	1	0.01	5	2180	8	0.10	<2	<1	43
L643144		10	<1	0.04	20	0.64	624	25	0.01	24	1470	8	0.06	<2	4	45
L643145		10	<1	0.03	10	0.27	193	2	0.01	7	1050	9	0.02	<2	2	19
L643146		10	<1	0.03	10	0.28	214	2	0.01	12	760	11	0.01	<2	1	29
L643147		10	<1	0.03	<10	0.18	133	5	0.01	7	570	7	0.01	<2	2	20
L643148		10	<1	0.03	10	0.47	336	18	0.01	12	510	9	0.02	<2	3	39
L643149		10	<1	0.07	110	0.52	1210	16	0.01	20	860	20	0.04	2	9	59
L643150		10	<1	0.06	20	0.39	1265	2	0.01	13	1490	11	0.06	<2	2	74
L643151		10	<1	0.03	<10	0.22	165	1	<0.01	6	1120	7	0.02	<2	1	17
L643152		10	<1	0.04	10	0.04	149	7	0.01	3	2340	10	0.15	<2	<1	45
L643153		10	<1	0.03	<10	0.16	119	<1	0.01	3	600	5	0.02	<2	<1	41
L643154		10	<1	0.04	<10	0.38	217	3	0.01	9	680	6	0.01	2	1	24
L643155		10	<1	0.04	10	0.15	120	2	0.01	5	1540	7	0.05	<2	<1	24
L643156		10	<1	0.03	10	0.40	200	1	0.01	6	370	5	0.02	<2	1	50
L643157																
L643158		10	<1	0.04	10	0.39	304	1	0.01	15	680	5	0.01	<2	2	28
L643159		10	<1	0.10	20	0.67	1500	2	0.01	47	1130	12	0.04	<2	9	91
L643160		10	<1	0.04	20	0.18	1565	1	0.01	15	1930	10	0.08	<2	5	76

***** See Appendix Page for comments regarding this certificate *****

ALS Canada Ltd.
2103 Dollarton Hwy
North Vancouver 8C V7H 0A7
Phone: 604 984 0221 Fax: 604 984 0218 www.alsglobal.com

To: EQUITY EXPLORATION CONSULTANTS LTD
SUITE 200, 900 WEST HASTINGS STREET
VANCOUVER V6C 1E5

Finalized Date: 7-NOV-2011
Account: EIAKSK

Project: KSK11-04

CERTIFICATE OF ANALYSIS TR11186799

Sample Description	Method / Analyte / Units / LOR	ME-ICP41 Th ppm 20	ME-ICP41 Ti % 0.01	ME-ICP41 Tl ppm 10	ME-ICP41 U ppm 10	ME-ICP41 V ppm 1	ME-ICP41 W ppm 10	ME-ICP41 Zn ppm 2
L643121		<20	0.05	<10	<10	104	<10	47
L643122		<20	0.06	<10	<10	90	<10	48
L643123		<20	0.06	<10	<10	107	<10	55
L643124		<20	0.06	<10	<10	122	<10	48
L643125		<20	0.07	<10	<10	154	<10	49
L643126		<20	0.05	<10	<10	104	<10	60
L643127		<20	0.05	<10	<10	141	<10	32
L643128		<20	0.04	<10	<10	107	<10	77
L643129		<20	0.03	<10	<10	100	<10	345
L643130		<20	0.02	<10	<10	56	<10	43
L643131		<20	0.02	<10	<10	66	<10	63
L643132		<20	0.04	<10	<10	137	<10	63
L643133		<20	0.05	<10	<10	138	<10	81
L643134		<20	0.06	<10	<10	113	<10	41
L643135		<20	0.05	<10	<10	77	<10	63
L643136		<20	0.03	<10	<10	79	<10	25
L643137		<20	0.01	<10	<10	29	<10	21
L643138		<20	0.03	<10	<10	69	<10	14
L643139		<20	0.02	<10	10	96	<10	70
L643140								
L643141		<20	0.04	<10	<10	91	<10	31
L643142		<20	0.03	<10	<10	81	<10	28
L643143		<20	0.01	<10	<10	18	<10	16
L643144		<20	0.07	<10	<10	84	<10	32
L643145		<20	0.06	<10	<10	95	<10	37
L643146		<20	0.06	<10	<10	74	<10	31
L643147		<20	0.07	<10	<10	98	<10	29
L643148		<20	0.02	<10	<10	110	<10	57
L643149		<20	0.02	<10	40	89	<10	75
L643150		<20	0.01	<10	<10	78	<10	54
L643151		<20	0.03	<10	<10	99	<10	32
L643152		<20	0.01	<10	<10	58	<10	25
L643153		<20	0.01	<10	<10	38	<10	20
L643154		<20	0.04	<10	<10	92	<10	40
L643155		<20	0.01	<10	<10	37	<10	29
L643156		<20	0.02	<10	<10	55	<10	35
L643157								
L643158		<20	0.02	<10	<10	73	<10	80
L643159		<20	0.01	<10	<10	112	<10	114
L643160		<20	0.04	<10	<10	66	<10	155

***** See Appendix Page for comments regarding this certificate *****

ALS Canada Ltd.
2103 Dollarton Hwy
North Vancouver BC V7H 0A7
Phone: 604 984 0221 Fax: 604 984 0218 www.alsglobal.com

To: EQUITY EXPLORATION CONSULTANTS LTD
SUITE 200, 900 WEST HASTINGS STREET
VANCOUVER V6C 1E5

Finalized Date: 7-NOV-2011
Account: EIAKSK

Project: KSK11-04

CERTIFICATE OF ANALYSIS TR11186799

Sample Description	Method / Analyte / Units / LOR	WEI-21 Recvd Wt. kg .02	Au-AA23 Au ppm 0.005	ME-ICP41 Ag ppm 0.2	ME-ICP41 Al % 0.01	ME-ICP41 As ppm 2	ME-ICP41 B ppm 10	ME-ICP41 Ba ppm 10	ME-ICP41 Be ppm 0.5	ME-ICP41 Bi ppm 2	ME-ICP41 Ca % 0.01	ME-ICP41 Cd ppm 0.5	ME-ICP41 Co ppm 1	ME-ICP41 Cr ppm 1	ME-ICP41 Cu ppm 1	ME-ICP41 Fe % 0.01
L643161		0.56	<0.005	<0.2	1.15	4	<10	60	<0.5	<2	0.14	<0.5	5	18	12	1.62
L643162		0.64	<0.005	<0.2	1.00	6	<10	70	<0.5	<2	0.11	<0.5	4	21	13	1.87
L643163		0.52	<0.005	0.2	2.38	11	<10	130	<0.5	<2	0.19	<0.5	8	31	61	4.10
L643164		0.56	<0.005	<0.2	1.57	8	<10	60	<0.5	<2	0.19	<0.5	8	30	33	4.03
L643165		0.54	<0.005	0.5	1.87	13	<10	130	<0.5	<2	0.27	0.6	10	38	41	3.79
L643166		0.56	<0.005	0.4	1.17	7	<10	240	0.5	<2	0.26	0.6	28	37	24	3.21
L643167		0.44	<0.005	0.3	1.57	6	<10	60	<0.5	<2	0.23	<0.5	8	27	37	4.20
L643168		0.62	<0.005	0.2	2.24	9	<10	190	0.7	<2	0.49	<0.5	16	39	91	4.01
L643169		0.68	<0.005	0.4	1.40	10	<10	80	<0.5	<2	0.22	<0.5	8	37	28	3.68
L643170		0.54	0.005	0.2	1.56	8	<10	60	<0.5	<2	0.15	<0.5	7	32	28	4.98
L643171		0.60	<0.005	<0.2	1.61	7	<10	60	<0.5	<2	0.16	<0.5	10	24	64	3.80
L643172		0.40	<0.005	0.7	2.49	8	<10	300	2.4	<2	1.76	0.9	13	31	475	2.54
L643173		0.38	0.006	0.4	2.42	7	<10	340	2.0	<2	1.27	0.8	17	26	2120	2.61
L643174		0.54	0.049	0.2	1.18	7	<10	270	<0.5	<2	0.39	<0.5	17	13	350	3.49
L643175		Not Recvd														
L643176		0.56	0.006	0.3	1.36	8	<10	60	<0.5	<2	0.12	<0.5	7	24	47	3.50
L643177		0.50	<0.005	0.2	0.88	3	<10	110	<0.5	<2	0.15	<0.5	4	19	28	2.27
L643178		0.64	<0.005	<0.2	0.84	6	<10	70	<0.5	<2	0.15	<0.5	4	22	22	2.64
L643179		0.60	<0.005	0.4	3.56	5	<10	350	1.9	<2	0.35	<0.5	11	39	546	3.57
L643180		0.74	0.005	<0.2	1.73	7	<10	70	<0.5	<2	0.19	<0.5	8	25	30	3.80
L643181		0.56	<0.005	0.2	1.45	4	<10	60	<0.5	<2	0.20	<0.5	8	20	26	3.95
L643182		0.58	<0.005	0.5	1.39	3	<10	110	<0.5	<2	0.18	<0.5	5	16	41	1.83
L643183		0.68	<0.005	0.2	2.78	13	<10	280	0.7	<2	0.69	0.8	17	29	117	4.73
L643184		0.74	<0.005	<0.2	2.04	12	<10	360	0.7	<2	0.48	0.5	17	20	75	4.37
L643185		0.62	<0.005	<0.2	2.10	10	<10	150	<0.5	<2	0.28	<0.5	10	26	35	4.16
L643186		0.72	0.007	<0.2	1.49	9	<10	190	<0.5	<2	0.67	<0.5	16	41	57	3.93
L643187		0.44	0.009	1.3	2.87	14	<10	680	1.7	<2	1.69	2.2	20	34	300	5.42
L643188		0.42	<0.005	0.6	2.43	8	<10	510	0.7	<2	1.31	0.6	16	25	234	3.88
L643189		0.62	0.005	<0.2	2.47	14	<10	210	0.5	<2	0.27	<0.5	15	24	214	5.76
L643190		0.50	0.005	1.6	3.52	11	<10	630	0.9	<2	1.40	1.3	19	32	401	4.72
L643191		0.50	<0.005	0.2	1.14	24	<10	150	<0.5	<2	0.21	<0.5	14	10	58	4.68
L643192		0.42	<0.005	0.2	1.88	2	<10	200	<0.5	<2	0.27	<0.5	7	9	67	4.14
L643193		0.36	<0.005	<0.2	5.82	6	<10	110	0.5	<2	0.32	<0.5	11	9	54	4.15
L643194		0.66	0.005	<0.2	3.82	11	<10	180	<0.5	<2	0.25	<0.5	20	25	242	4.69
L643195		0.64	<0.005	<0.2	3.65	10	<10	190	<0.5	<2	0.24	<0.5	19	25	249	4.56
L643196		0.56	<0.005	<0.2	3.34	7	<10	130	<0.5	<2	0.34	<0.5	17	19	85	4.18
L643197		0.64	0.009	<0.2	4.20	11	<10	200	<0.5	<2	0.34	<0.5	24	21	215	4.55
L643198		0.54	<0.005	0.2	2.84	12	<10	130	<0.5	<2	0.31	<0.5	16	20	101	4.35
L643199		0.60	<0.005	0.4	2.21	12	<10	170	<0.5	<2	0.37	<0.5	14	21	80	5.28
L643200		0.54	0.005	0.3	2.65	8	<10	130	0.5	<2	0.53	<0.5	19	21	190	4.77

***** See Appendix Page for comments regarding this certificate *****

ALS Canada Ltd.
2103 Dollarton Hwy
North Vancouver BC V7H 0A7
Phone: 604 984 0221 Fax: 604 984 0218 www.alsglobal.com

To: EQUITY EXPLORATION CONSULTANTS LTD
SUITE 200, 900 WEST HASTINGS STREET
VANCOUVER V6C 1E5

Finalized Date: 7-NOV-2011
Account: EIAKSK

Project: KSK11-04

CERTIFICATE OF ANALYSIS TR11186799

Sample Description	Method / Analyte / Units / LOR	ME-ICP41 Ga ppm 10	ME-ICP41 Hg ppm 1	ME-ICP41 K % 0.01	ME-ICP41 La ppm 10	ME-ICP41 Mg % 0.01	ME-ICP41 Mn ppm 5	ME-ICP41 Mo ppm 1	ME-ICP41 Na % 0.01	ME-ICP41 Ni ppm 1	ME-ICP41 P ppm 10	ME-ICP41 Pb ppm 2	ME-ICP41 S % 0.01	ME-ICP41 Sb ppm 2	ME-ICP41 Sc ppm 1	ME-ICP41 Sr ppm 1
L643161		10	<1	0.02	<10	0.17	109	<1	<0.01	6	300	6	0.01	<2	2	19
L643162		10	<1	0.03	<10	0.16	126	<1	<0.01	8	330	5	<0.01	<2	2	17
L643163		10	<1	0.07	10	0.36	294	1	0.01	14	1910	9	0.01	<2	5	43
L643164		10	<1	0.04	10	0.40	276	<1	0.01	14	1900	8	0.01	<2	3	24
L643165		10	1	0.04	10	0.41	294	1	0.01	19	1200	6	0.02	<2	2	30
L643166		10	<1	0.05	10	0.22	826	1	0.01	12	820	10	0.01	<2	2	37
L643167		10	<1	0.03	10	0.34	231	1	0.01	9	1550	6	0.02	<2	2	23
L643168		10	<1	0.06	10	0.67	1280	2	0.01	24	840	10	0.01	2	3	47
L643169		10	<1	0.04	10	0.38	241	1	0.01	14	1510	6	0.01	<2	2	26
L643170		10	<1	0.03	10	0.23	232	1	0.01	9	1120	8	0.02	2	2	21
L643171		10	<1	0.04	10	0.38	233	5	<0.01	11	830	11	0.02	<2	1	22
L643172		<10	<1	0.05	60	0.40	1195	17	0.01	22	2390	9	0.14	2	6	110
L643173		<10	<1	0.06	70	0.35	1760	31	0.01	17	2310	19	0.13	<2	5	80
L643174		10	<1	0.03	10	0.15	322	12	0.01	5	600	17	0.02	<2	1	34
L643175																
L643176		10	<1	0.03	10	0.28	227	3	<0.01	9	840	6	0.02	<2	1	16
L643177		10	<1	0.03	10	0.09	110	5	0.01	6	480	8	0.02	<2	<1	21
L643178		10	<1	0.03	10	0.13	137	3	<0.01	6	610	6	<0.01	<2	2	22
L643179		10	<1	0.08	50	0.53	386	13	0.01	28	730	13	0.02	<2	7	36
L643180		10	<1	0.03	10	0.34	222	1	0.01	10	1450	6	<0.01	<2	3	26
L643181		10	<1	0.03	10	0.26	183	2	0.01	7	1200	7	<0.01	<2	2	20
L643182		10	<1	0.04	10	0.19	119	5	0.01	7	540	6	0.01	<2	1	24
L643183		10	<1	0.06	10	0.49	345	2	0.01	20	830	10	0.03	2	3	60
L643184		10	<1	0.06	10	0.43	773	2	0.01	17	850	13	0.01	<2	4	39
L643185		10	<1	0.04	<10	0.40	268	1	0.02	15	1980	8	0.02	2	3	33
L643186		<10	<1	0.06	10	0.72	677	<1	0.02	22	1610	6	0.01	2	4	54
L643187		10	<1	0.10	30	0.68	2330	8	0.02	47	1940	12	0.09	2	10	179
L643188		10	1	0.08	10	0.50	832	1	0.02	23	960	11	0.05	<2	7	137
L643189		10	<1	0.05	<10	0.52	480	1	0.02	17	980	23	0.02	<2	5	34
L643190		10	1	0.09	20	0.76	1415	1	0.03	33	1310	14	0.06	2	11	103
L643191		10	<1	0.04	<10	0.16	310	4	0.01	8	770	18	0.02	9	2	29
L643192		10	<1	0.03	<10	0.25	168	1	0.02	4	880	8	0.02	<2	2	47
L643193		10	<1	0.02	<10	0.82	216	1	0.02	10	1740	8	0.07	2	2	45
L643194		10	<1	0.05	<10	0.81	406	1	0.02	26	710	9	0.02	<2	7	45
L643195		10	<1	0.05	<10	0.78	406	<1	0.02	26	660	8	0.02	2	6	44
L643196		10	<1	0.04	<10	0.69	305	<1	0.02	19	750	7	0.03	<2	4	57
L643197		10	<1	0.04	10	1.14	575	<1	0.02	22	540	7	0.02	2	11	100
L643198		10	<1	0.04	<10	0.71	412	1	0.02	19	690	6	0.04	2	4	49
L643199		10	<1	0.04	<10	0.65	583	1	0.02	15	960	14	0.03	2	3	68
L643200		10	<1	0.05	10	0.76	1270	2	0.02	18	1360	6	0.08	2	5	69

***** See Appendix Page for comments regarding this certificate *****

ALS Canada Ltd.
2103 Dollarton Hwy
North Vancouver BC V7H 0A7
Phone: 604 984 0221 Fax: 604 984 0218 www.alsglobal.com

To: EQUITY EXPLORATION CONSULTANTS LTD
SUITE 200, 900 WEST HASTINGS STREET
VANCOUVER V6C 1E5

Finalized Date: 7-NOV-2011
Account: EIAKSK

Project: KSK11-04

CERTIFICATE OF ANALYSIS TR11186799

Sample Description	Method / Analyte / Units / LOR	ME-ICP41 Th ppm 20	ME-ICP41 Ti % 0.01	ME-ICP41 Tl ppm 10	ME-ICP41 U ppm 10	ME-ICP41 V ppm 1	ME-ICP41 W ppm 10	ME-ICP41 Zn ppm 2
L643161		<20	0.04	<10	<10	57	<10	24
L643162		<20	0.03	<10	<10	59	<10	31
L643163		<20	0.04	<10	<10	117	<10	74
L643164		<20	0.07	<10	<10	116	<10	56
L643165		<20	0.04	<10	<10	105	<10	73
L643166		<20	0.05	<10	<10	108	<10	39
L643167		<20	0.07	<10	<10	140	<10	49
L643168		<20	0.04	<10	<10	115	<10	91
L643169		<20	0.07	<10	<10	116	<10	54
L643170		<20	0.06	<10	<10	145	<10	39
L643171		<20	0.03	<10	<10	98	<10	49
L643172		<20	0.01	<10	30	55	<10	68
L643173		<20	0.01	<10	10	52	<10	52
L643174		<20	0.01	<10	<10	88	<10	39
L643175								
L643176		<20	0.06	<10	<10	96	<10	32
L643177		<20	0.02	<10	<10	74	<10	27
L643178		<20	0.06	<10	<10	90	<10	25
L643179		<20	0.02	<10	10	85	<10	64
L643180		<20	0.07	<10	<10	106	<10	46
L643181		<20	0.06	<10	<10	111	<10	44
L643182		<20	0.03	<10	<10	69	<10	31
L643183		<20	0.04	<10	<10	114	<10	207
L643184		<20	0.02	<10	<10	109	<10	122
L643185		<20	0.05	<10	<10	115	<10	91
L643186		<20	0.09	<10	<10	128	<10	55
L643187		<20	0.02	<10	<10	126	<10	103
L643188		<20	0.02	<10	<10	103	<10	78
L643189		<20	0.05	<10	<10	179	<10	95
L643190		<20	0.02	<10	<10	127	<10	118
L643191		<20	0.02	<10	<10	149	<10	135
L643192		<20	0.04	<10	<10	142	<10	31
L643193		<20	0.07	<10	<10	117	<10	39
L643194		<20	0.06	<10	<10	146	<10	71
L643195		<20	0.06	<10	<10	143	<10	64
L643196		<20	0.05	<10	<10	127	<10	63
L643197		<20	0.06	<10	<10	150	<10	65
L643198		<20	0.06	<10	<10	126	<10	72
L643199		<20	0.07	<10	<10	180	<10	91
L643200		<20	0.04	<10	<10	189	<10	85

***** See Appendix Page for comments regarding this certificate *****

ALS Canada Ltd.
2103 Dollarton Hwy
North Vancouver BC V7H 0A7
Phone: 604 984 0221 Fax: 604 984 0218 www.alsglobal.com

To: EQUITY EXPLORATION CONSULTANTS LTD
SUITE 200, 900 WEST HASTINGS STREET
VANCOUVER V6C 1E5

Finalized Date: 7-NOV-2011
Account: EIAKSK

Project: KSK11-04

CERTIFICATE OF ANALYSIS TR11186799

Sample Description	Method / Analyte / Units / LOR	WEI-21 Recvd Wt. kg .02	Au-AA23 Au ppm 0.005	ME-ICP41 Ag ppm 0.2	ME-ICP41 Al % 0.01	ME-ICP41 As ppm 2	ME-ICP41 B ppm 10	ME-ICP41 Ba ppm 10	ME-ICP41 Be ppm 0.5	ME-ICP41 Bi ppm 2	ME-ICP41 Ca % 0.01	ME-ICP41 Cd ppm 0.5	ME-ICP41 Co ppm 1	ME-ICP41 Cr ppm 1	ME-ICP41 Cu ppm 1	ME-ICP41 Fe % 0.01
L643201		0.56	<0.005	<0.2	1.07	3	<10	40	<0.5	<2	0.17	<0.5	6	20	11	3.60
L643202		0.60	0.052	<0.2	1.57	4	<10	60	<0.5	<2	0.21	<0.5	6	25	16	4.47
L643203		Not Recvd														
L643204		0.66	0.007	<0.2	1.04	<2	<10	40	<0.5	<2	0.13	<0.5	4	18	5	3.56
L643205		0.62	<0.005	0.2	1.57	2	<10	70	<0.5	<2	0.18	<0.5	6	20	17	3.51
L643206		0.56	<0.005	<0.2	0.58	<2	<10	60	<0.5	<2	0.17	<0.5	3	10	11	1.06
L643207		0.52	<0.005	0.2	0.81	2	<10	40	<0.5	<2	0.19	<0.5	8	45	14	3.71
L643208		0.60	<0.005	<0.2	1.30	2	<10	130	<0.5	<2	0.89	<0.5	18	30	41	3.41

***** See Appendix Page for comments regarding this certificate *****

ALS Canada Ltd.
2103 Dollarton Hwy
North Vancouver BC V7H 0A7
Phone: 604 984 0221 Fax: 604 984 0218 www.alsglobal.com

To: EQUITY EXPLORATION CONSULTANTS LTD
SUITE 200, 900 WEST HASTINGS STREET
VANCOUVER V6C 1E5

Finalized Date: 7-NOV-2011
Account: EIAKSK

Project: KSK11-04

CERTIFICATE OF ANALYSIS TR11186799

Sample Description	Method / Analyte / Units / LOR	ME-ICP41 Ga ppm 10	ME-ICP41 Hg ppm 1	ME-ICP41 K % 0.01	ME-ICP41 La ppm 10	ME-ICP41 Mg % 0.01	ME-ICP41 Mn ppm 5	ME-ICP41 Mo ppm 1	ME-ICP41 Na % 0.01	ME-ICP41 Ni ppm 1	ME-ICP41 P ppm 10	ME-ICP41 Pb ppm 2	ME-ICP41 S % 0.01	ME-ICP41 Sb ppm 2	ME-ICP41 Sc ppm 1	ME-ICP41 Sr ppm 1
L643201		<10	<1	0.02	<10	0.14	206	<1	0.01	6	1570	4	0.01	2	1	24
L643202		10	<1	0.04	<10	0.24	247	1	0.02	6	2740	4	0.01	<2	2	36
L643203																
L643204		<10	<1	0.02	<10	0.07	136	1	0.02	3	880	4	0.01	<2	1	25
L643205		10	<1	0.02	<10	0.17	348	1	0.02	5	2150	4	0.01	<2	2	28
L643206		10	<1	0.02	<10	0.14	65	1	0.02	3	250	4	0.01	<2	1	31
L643207		10	<1	0.04	<10	0.30	201	1	0.02	7	880	4	0.01	<2	2	23
L643208		10	<1	0.08	10	0.54	1375	8	0.02	10	660	6	0.03	<2	2	81

***** See Appendix Page for comments regarding this certificate *****

ALS Canada Ltd.
2103 Dollarton Hwy
North Vancouver BC V7H 0A7
Phone: 604 984 0221 Fax: 604 984 0218 www.alsglobal.com

To: EQUITY EXPLORATION CONSULTANTS LTD
SUITE 200, 900 WEST HASTINGS STREET
VANCOUVER V6C 1E5

Finalized Date: 7-NOV-2011
Account: EIAKSK

Project: KSK11-04

CERTIFICATE OF ANALYSIS TR11186799

Sample Description	Method / Analyte / Units / LOR	ME-ICP41 Th ppm 20	ME-ICP41 Ti % 0.01	ME-ICP41 Tl ppm 10	ME-ICP41 U ppm 10	ME-ICP41 V ppm 1	ME-ICP41 W ppm 10	ME-ICP41 Zn ppm 2
L643201		<20	0.04	<10	<10	114	<10	27
L643202		<20	0.06	<10	<10	149	<10	30
L643203								
L643204		<20	0.05	<10	<10	123	<10	19
L643205		<20	0.04	<10	<10	110	<10	38
L643206		<20	0.08	<10	<10	46	<10	12
L643207		<20	0.13	<10	<10	168	<10	32
L643208		<20	0.15	<10	<10	143	<10	82

***** See Appendix Page for comments regarding this certificate *****

ALS Canada Ltd.
2103 Dollarton Hwy
North Vancouver BC V7H 0A7
Phone: 604 984 0221 Fax: 604 984 0218 www.alsglobal.com

To: EQUITY EXPLORATION CONSULTANTS LTD
SUITE 200, 900 WEST HASTINGS STREET
VANCOUVER V6C 1E5

Finalized Date: 7-NOV-2011
Account: EIAKSK

Project: KSK11-04

CERTIFICATE OF ANALYSIS TR11186799

Method	CERTIFICATE COMMENTS
ALL METHODS	NSS is non-sufficient sample.

ALS Canada Ltd.
2103 Dollarton Hwy
North Vancouver BC V7H 0A7
Phone: 604 984 0221 Fax: 604 984 0218 www.alsglobal.com

To: EQUITY EXPLORATION CONSULTANTS LTD
SUITE 200, 900 WEST HASTINGS STREET
VANCOUVER V6C 1E5

Finalized Date: 7-NOV-2011
Account: EIAKSK

CERTIFICATE TR11188390

Project: KSK11-04
P.O. No.: KSK11-04_2
This report is for 135 Soil samples submitted to our lab in Terrace, BC, Canada on 6-SEP-2011.
The following have access to data associated with this certificate:

EQUITY EXPLORATION GENERAL	RON VOORDOUW	

SAMPLE PREPARATION

ALS CODE	DESCRIPTION
WEI-21	Received Sample Weight
LOG-22	Sample login - Rcd w/o BarCode
LOG-24	Pulp Login - Rcd w/o Barcode
DRY-22	Drying - Maximum Temp 60C
SCR-41	Screen to -180um and save both

ANALYTICAL PROCEDURES

ALS CODE	DESCRIPTION	
ME-MS41	51 anal. aqua regia ICPMS	
Au-AA23	Au 30g FA-AA finish	AAS

To: EQUITY EXPLORATION CONSULTANTS LTD
ATTN: RON VOORDOUW
SUITE 200, 900 WEST HASTINGS STREET
VANCOUVER V6C 1E5

This is the Final Report and supersedes any preliminary report with this certificate number. Results apply to samples as submitted. All pages of this report have been checked and approved for release.

Signature:
Colin Ramshaw, Vancouver Laboratory Manager

ALS Canada Ltd.
2103 Dollarton Hwy
North Vancouver BC V7H 0A7
Phone: 604 984 0221 Fax: 604 984 0218 www.alsglobal.com

To: EQUITY EXPLORATION CONSULTANTS LTD
SUITE 200, 900 WEST HASTINGS STREET
VANCOUVER V6C 1E5

Finalized Date: 7-NOV-2011
Account: EIAKSK

Project: KSK11-04

CERTIFICATE OF ANALYSIS TR11188390

Sample Description	Method / Analyte / Units / LOR	WEI-21 Recvd Wt. kg .02	Au-AA23 Au ppm 0.005	ME-MS41 Ag ppm 0.01	ME-MS41 Al % 0.01	ME-MS41 As ppm 0.1	ME-MS41 Au ppm 0.2	ME-MS41 B ppm 10	ME-MS41 Ba ppm 10	ME-MS41 Be ppm 0.05	ME-MS41 Bi ppm 0.01	ME-MS41 Ca % 0.01	ME-MS41 Cd ppm 0.01	ME-MS41 Ce ppm 0.02	ME-MS41 Co ppm 0.1	ME-MS41 Cr ppm 1
L643210		0.64	0.006	0.09	0.47	1.7	<0.2	<10	120	0.10	0.07	0.36	0.18	8.06	4.6	19
L643211		0.48	<0.005	0.15	0.96	2.3	<0.2	<10	80	0.18	0.05	0.30	0.10	8.99	8.6	17
L643212		0.54	0.007	0.29	0.96	1.3	<0.2	<10	90	0.14	0.06	0.28	0.06	7.88	7.4	15
L643213		0.52	0.008	0.08	1.30	3.6	<0.2	<10	100	0.26	0.10	0.59	0.15	18.55	13.2	17
L643214		0.46	<0.005	0.07	0.98	2.7	<0.2	<10	90	0.12	0.10	0.58	0.07	14.90	11.5	14
L643215		0.64	0.005	0.14	1.52	2.6	<0.2	<10	120	0.35	0.17	0.69	0.11	18.95	15.9	17
L643216		0.44	<0.005	0.49	2.12	7.2	<0.2	<10	180	0.64	0.11	0.76	0.33	12.75	11.8	31
L643217		0.70	<0.005	0.05	0.54	0.5	<0.2	<10	50	0.14	0.06	0.20	0.04	6.62	1.2	4
L643218		0.62	<0.005	0.16	2.59	2.5	<0.2	<10	40	0.41	0.05	0.13	0.13	6.55	2.6	17
L643219		0.52	0.005	0.06	0.58	0.3	<0.2	<10	70	0.11	0.08	0.15	0.07	10.40	0.7	3
L643220		0.54	<0.005	0.14	1.33	1.2	<0.2	<10	60	0.22	0.11	0.15	0.10	10.90	2.1	11
L643221		Not Recvd														
L643222		0.54	<0.005	0.06	0.35	0.4	<0.2	<10	50	<0.05	0.08	0.13	0.05	8.52	0.4	5
L643223		0.58	<0.005	0.15	1.04	0.5	<0.2	<10	70	0.09	0.06	0.24	0.07	5.90	7.3	12
L643224		0.56	<0.005	0.15	1.01	0.9	<0.2	<10	70	0.07	0.10	0.35	0.06	6.76	10.1	22
L643225		0.32	NSS	0.78	0.52	1.9	<0.2	<10	270	0.23	0.02	4.19	0.55	3.15	1.7	8
L643226		0.56	<0.005	0.29	1.11	3.0	<0.2	<10	80	0.15	0.09	0.29	0.15	7.64	6.1	23
L643227		0.36	<0.005	0.12	0.95	6.4	<0.2	<10	70	0.13	0.12	0.42	0.21	8.23	13.4	36
L643228		0.62	0.008	0.15	1.55	4.8	<0.2	<10	70	0.08	0.10	0.18	0.16	5.10	8.3	29
L643229		0.62	<0.005	0.32	1.48	7.2	<0.2	<10	30	0.18	0.07	0.19	0.14	4.89	7.2	32
L643230		0.46	<0.005	0.22	1.52	6.2	<0.2	<10	60	0.11	0.05	0.24	0.12	3.55	10.6	56
L643231		0.54	<0.005	0.15	2.31	5.1	<0.2	<10	220	0.09	0.03	0.29	0.18	2.06	14.8	92
L643232		0.50	<0.005	0.23	3.35	1.2	<0.2	<10	110	0.56	0.07	0.71	0.27	21.2	35.4	208
L643233		0.52	<0.005	0.26	2.01	0.8	<0.2	<10	80	0.44	0.13	0.28	0.10	7.88	12.1	17
L643234		0.58	<0.005	0.07	1.10	3.7	<0.2	<10	40	0.14	0.09	0.17	0.08	6.74	2.5	13
L643235		0.66	<0.005	0.08	1.05	1.7	<0.2	<10	120	0.20	0.15	0.17	0.12	7.51	2.7	13
L643236		0.56	<0.005	0.04	2.11	2.3	<0.2	<10	70	0.34	0.08	0.20	0.08	12.30	3.8	13
L643237		0.72	<0.005	0.06	1.59	3.5	<0.2	<10	40	0.35	0.05	0.11	0.06	7.14	3.5	18
L643238		0.46	NSS	0.15	0.83	0.5	<0.2	<10	140	0.42	0.04	0.36	0.13	8.57	1.2	8
L643239		0.76	<0.005	0.05	2.01	3.8	<0.2	<10	40	0.35	0.09	0.13	0.08	8.22	2.6	20
L643240		0.68	<0.005	0.06	1.96	2.1	<0.2	<10	40	0.28	0.07	0.12	0.06	6.67	1.6	14
L643241		0.52	NSS	0.21	1.16	0.8	<0.2	<10	280	0.60	0.04	0.63	0.15	14.90	2.2	19
L643242		0.52	<0.005	0.16	1.53	2.3	<0.2	<10	320	0.61	0.07	0.40	0.08	16.30	7.1	11
L643243		0.48	<0.005	0.10	2.03	2.4	<0.2	<10	290	0.72	0.09	0.33	0.05	22.8	6.2	15
L643244		0.74	<0.005	0.10	1.39	2.2	<0.2	<10	260	0.56	0.06	0.37	0.06	15.45	6.0	11
L643245		0.46	NSS	0.18	1.15	0.8	<0.2	<10	170	0.57	0.04	0.35	0.13	11.45	1.0	10
L643246		0.48	<0.005	0.90	2.63	18.4	<0.2	<10	250	0.73	0.10	1.17	0.36	20.6	17.5	54
L643247		0.48	<0.005	0.15	1.34	1.4	<0.2	<10	170	0.12	0.05	0.64	0.12	7.60	12.7	9
L643248		0.52	<0.005	0.21	1.76	1.6	<0.2	<10	330	0.34	0.09	0.52	0.10	9.41	12.8	6
L643249		0.60	<0.005	0.05	2.12	0.5	<0.2	<10	340	0.21	0.04	0.91	0.10	5.47	6.9	7

***** See Appendix Page for comments regarding this certificate *****

ALS Canada Ltd.
2103 Dollarton Hwy
North Vancouver BC V7H 0A7
Phone: 604 984 0221 Fax: 604 984 0218 www.alsglobal.com

To: EQUITY EXPLORATION CONSULTANTS LTD
SUITE 200, 900 WEST HASTINGS STREET
VANCOUVER V6C 1E5

Finalized Date: 7-NOV-2011
Account: EIAKSK

Project: KSK11-04

CERTIFICATE OF ANALYSIS TR11188390

Sample Description	Method / Analyte / Units / LOR	ME-MS41 Cs ppm 0.05	ME-MS41 Cu ppm 0.2	ME-MS41 Fe % 0.01	ME-MS41 Ga ppm 0.05	ME-MS41 Ge ppm 0.05	ME-MS41 Hf ppm 0.02	ME-MS41 Hg ppm 0.01	ME-MS41 In ppm 0.005	ME-MS41 K % 0.01	ME-MS41 La ppm 0.2	ME-MS41 Li ppm 0.1	ME-MS41 Mg % 0.01	ME-MS41 Mn ppm 5	ME-MS41 Mo ppm 0.05	ME-MS41 Na % 0.01
L643210		0.31	9.8	2.06	3.48	<0.05	<0.02	0.02	0.008	0.06	4.2	2.1	0.13	357	1.23	0.01
L643211		0.66	26.7	3.03	5.22	<0.05	<0.02	0.03	0.012	0.05	4.4	11.2	0.37	255	1.88	0.01
L643212		0.56	24.0	3.20	6.00	<0.05	<0.02	0.04	0.011	0.04	4.0	8.2	0.27	196	0.98	0.01
L643213		0.81	71.4	3.31	5.26	0.06	0.02	0.07	0.016	0.06	8.9	10.7	0.64	409	1.61	0.02
L643214		0.63	40.6	3.20	4.70	0.06	0.02	0.02	0.011	0.05	7.4	7.2	0.47	547	1.26	0.02
L643215		1.29	70.7	4.45	6.23	0.07	0.02	0.02	0.015	0.06	9.2	16.1	0.66	430	2.50	0.02
L643216		1.53	99.0	3.41	6.86	0.06	0.02	0.11	0.023	0.08	10.4	12.8	0.45	554	3.91	0.01
L643217		0.36	5.5	0.45	3.97	<0.05	<0.02	0.01	<0.005	0.02	3.5	1.9	0.08	51	0.54	0.01
L643218		0.39	19.3	2.93	4.57	0.10	0.08	0.06	0.015	0.01	3.3	5.1	0.13	93	0.68	0.01
L643219		0.37	4.3	0.26	4.31	0.09	<0.02	0.02	<0.005	0.02	5.4	0.8	0.03	35	0.30	0.02
L643220		0.53	14.7	1.29	7.51	0.11	<0.02	0.05	0.010	0.03	5.8	4.2	0.15	85	0.53	0.01
L643221																
L643222		0.27	3.2	0.42	3.28	0.09	<0.02	0.02	0.005	0.02	4.2	0.4	0.02	47	0.42	0.02
L643223		0.37	7.2	2.14	7.91	0.10	<0.02	0.02	0.007	0.11	2.9	1.4	0.47	206	0.30	0.01
L643224		0.69	11.6	2.04	6.63	0.09	<0.02	0.02	0.009	0.06	3.2	2.5	0.47	1340	0.33	0.01
L643225		0.30	101.5	0.41	0.69	0.12	0.04	0.15	0.005	0.04	5.7	0.8	0.14	154	0.97	0.02
L643226		0.43	22.5	3.00	6.76	0.11	<0.02	0.04	0.014	0.04	3.6	3.4	0.32	159	0.52	0.02
L643227		0.70	26.4	3.40	6.00	0.10	<0.02	0.02	0.016	0.06	3.9	6.1	0.42	830	1.48	0.02
L643228		1.61	32.4	4.05	12.80	0.10	<0.02	0.04	0.012	0.08	2.6	5.4	0.53	282	0.90	0.01
L643229		0.87	38.4	2.94	7.44	0.10	<0.02	0.04	0.013	0.03	2.4	9.3	0.40	190	0.89	0.01
L643230		1.05	56.5	4.18	8.40	0.11	<0.02	0.02	0.011	0.06	1.7	8.0	0.75	490	2.98	0.01
L643231		2.93	34.0	4.12	7.75	0.13	<0.02	0.02	0.006	0.39	0.9	24.4	1.52	416	1.39	0.02
L643232		5.45	240	6.15	10.95	0.15	0.02	0.04	0.021	0.07	6.9	32.7	1.97	2170	1.83	0.02
L643233		4.48	61.5	3.20	8.92	0.10	<0.02	0.03	0.013	0.08	4.1	13.3	0.94	420	0.67	0.01
L643234		0.32	11.1	3.08	7.22	0.08	<0.02	0.04	0.008	0.02	3.7	2.2	0.13	95	0.66	0.01
L643235		0.67	15.8	1.90	7.36	0.09	<0.02	0.02	0.011	0.03	4.0	4.8	0.17	160	1.08	0.02
L643236		0.58	30.3	1.91	5.90	0.09	0.04	0.06	0.017	0.02	6.9	7.8	0.25	147	0.69	0.01
L643237		0.45	21.3	2.26	3.82	0.10	0.05	0.04	0.013	0.02	3.3	4.8	0.18	115	0.61	0.01
L643238		0.13	26.2	0.36	1.21	0.09	<0.02	0.06	<0.005	0.01	5.2	0.6	0.03	39	0.39	0.02
L643239		0.71	24.4	2.15	5.34	0.09	0.04	0.06	0.016	0.02	4.5	5.6	0.18	101	0.97	0.01
L643240		0.52	8.7	1.71	6.05	0.08	0.02	0.06	0.010	0.02	3.5	4.8	0.10	77	0.58	0.01
L643241		0.20	36.6	0.95	2.62	0.12	0.02	0.21	0.016	0.02	10.8	1.6	0.19	83	1.12	0.03
L643242		1.17	90.1	2.78	4.24	0.11	0.03	0.07	0.012	0.02	12.8	8.1	0.32	581	7.70	0.02
L643243		1.16	97.8	2.05	6.21	0.15	0.03	0.09	0.017	0.02	21.5	10.2	0.37	209	7.55	0.02
L643244		1.16	81.1	1.99	4.18	0.12	0.04	0.04	0.013	0.02	11.4	8.0	0.34	207	5.26	0.01
L643245		0.34	48.6	0.52	2.97	0.10	<0.02	0.11	0.011	0.02	11.1	2.8	0.06	50	0.39	0.02
L643246		1.83	171.0	4.17	5.95	0.16	0.11	0.17	0.021	0.07	19.1	11.9	0.59	1740	6.19	0.02
L643247		0.92	42.7	4.52	6.82	0.11	<0.02	0.06	0.014	0.07	3.6	7.2	0.58	463	1.20	0.02
L643248		2.45	43.5	4.29	8.37	0.11	<0.02	0.04	0.023	0.12	4.7	17.3	0.61	617	6.34	0.02
L643249		3.82	13.7	2.25	5.61	0.08	<0.02	0.03	0.010	0.15	2.6	23.0	0.38	830	0.58	0.03

***** See Appendix Page for comments regarding this certificate *****

ALS Canada Ltd.
2103 Dollarton Hwy
North Vancouver BC V7H 0A7
Phone: 604 984 0221 Fax: 604 984 0218 www.alsglobal.com

To: EQUITY EXPLORATION CONSULTANTS LTD
SUITE 200, 900 WEST HASTINGS STREET
VANCOUVER V6C 1E5

Finalized Date: 7-NOV-2011
Account: EIAKSK

Project: KSK11-04

CERTIFICATE OF ANALYSIS TR11188390

Sample Description	Method / Analyte / Units / LOR	ME-MS41 Nb ppm 0.05	ME-MS41 Ni ppm 0.2	ME-MS41 P ppm 10	ME-MS41 Pb ppm 0.2	ME-MS41 Rb ppm 0.1	ME-MS41 Re ppm 0.001	ME-MS41 S % 0.01	ME-MS41 Sb ppm 0.05	ME-MS41 Sc ppm 0.1	ME-MS41 Se ppm 0.2	ME-MS41 Sn ppm 0.2	ME-MS41 Sr ppm 0.2	ME-MS41 Ta ppm 0.01	ME-MS41 Te ppm 0.01	ME-MS41 Th ppm 0.2
L643210		0.47	7.4	810	4.8	7.5	<0.001	0.01	0.28	1.2	0.2	0.3	30.9	<0.01	0.01	<0.2
L643211		1.28	11.8	360	4.1	7.6	<0.001	0.02	0.25	2.4	0.2	0.3	54.6	<0.01	0.02	0.6
L643212		1.01	6.1	900	5.0	6.9	<0.001	0.01	0.24	2.2	0.2	0.3	47.8	<0.01	0.02	0.6
L643213		0.93	12.0	2120	8.4	6.0	<0.001	0.01	0.33	3.9	0.4	0.2	84.2	<0.01	0.05	1.8
L643214		0.85	8.7	2160	7.4	5.4	<0.001	0.01	0.26	2.7	0.3	0.2	73.8	<0.01	0.04	1.1
L643215		1.02	11.1	2240	10.6	7.6	<0.001	0.01	0.31	3.6	0.4	0.2	94.8	<0.01	0.05	3.5
L643216		0.67	25.2	1330	6.5	11.3	<0.001	0.06	0.23	2.6	0.8	0.4	57.3	0.01	0.03	0.3
L643217		0.52	1.8	170	4.2	3.9	<0.001	0.01	0.09	0.6	<0.2	0.3	23.3	<0.01	<0.01	<0.2
L643218		1.57	4.1	770	3.7	3.4	<0.001	0.02	0.26	2.3	0.3	0.3	15.9	0.06	0.01	1.9
L643219		0.41	1.1	170	4.3	3.9	<0.001	0.01	0.19	0.3	<0.2	0.5	21.5	<0.01	<0.01	<0.2
L643220		0.94	4.6	540	5.3	4.1	0.001	0.02	0.16	1.0	0.2	0.6	20.3	<0.01	0.01	0.2
L643221																
L643222		0.49	1.0	140	3.8	2.0	0.001	<0.01	0.13	0.5	0.2	0.5	17.9	<0.01	0.01	<0.2
L643223		0.54	4.1	200	3.7	4.9	<0.001	0.01	0.18	1.8	<0.2	0.4	32.5	<0.01	0.01	0.3
L643224		0.68	8.3	610	5.1	9.3	<0.001	0.01	0.18	2.1	<0.2	0.4	43.2	<0.01	0.01	0.4
L643225		0.11	18.0	1190	1.4	2.1	0.001	0.17	0.38	2.0	1.9	<0.2	161.5	<0.01	0.02	0.3
L643226		0.73	9.3	560	4.7	5.0	<0.001	0.01	0.36	2.3	0.3	0.4	37.9	<0.01	0.02	0.5
L643227		0.67	14.1	940	6.8	11.1	0.001	0.01	0.44	2.2	0.2	0.4	43.5	<0.01	0.03	0.2
L643228		1.15	10.7	1470	5.6	11.2	<0.001	0.01	0.24	2.0	0.2	0.4	27.2	<0.01	0.04	0.7
L643229		0.72	13.2	680	4.4	6.7	<0.001	0.01	0.29	2.2	0.2	0.3	21.9	<0.01	0.04	0.7
L643230		1.02	13.4	1630	2.6	7.8	<0.001	0.02	0.27	2.3	0.3	0.2	14.7	<0.01	0.09	0.2
L643231		0.45	31.3	650	2.2	14.3	<0.001	0.01	0.12	1.6	0.2	0.2	12.2	<0.01	0.01	0.2
L643232		3.21	73.7	1460	4.8	14.6	<0.001	0.01	0.15	3.7	0.3	0.4	35.9	<0.01	0.01	1.7
L643233		1.33	10.3	880	7.0	10.4	0.001	0.02	0.14	2.3	0.2	0.5	28.8	<0.01	0.01	0.7
L643234		0.84	5.1	1460	4.4	2.9	<0.001	0.02	0.35	0.7	0.2	0.4	18.0	<0.01	0.02	0.2
L643235		0.41	4.8	500	6.4	10.2	<0.001	0.02	0.26	0.4	0.2	0.5	22.7	<0.01	0.01	<0.2
L643236		0.98	7.4	930	4.2	4.7	<0.001	0.01	0.33	2.2	0.4	0.3	20.3	0.01	0.02	2.2
L643237		0.99	7.2	680	3.6	3.7	<0.001	0.01	0.33	1.9	0.3	0.2	15.5	0.03	0.01	1.8
L643238		0.28	5.4	710	1.7	0.7	0.001	0.14	0.34	0.3	0.4	0.2	29.7	<0.01	<0.01	<0.2
L643239		0.85	8.4	750	5.0	4.0	0.001	0.02	0.30	1.7	0.5	0.3	15.7	0.02	0.01	1.1
L643240		1.54	3.7	980	3.5	4.3	<0.001	0.02	0.20	1.1	0.2	0.4	16.2	0.04	0.01	0.7
L643241		0.34	6.9	2190	3.7	1.2	0.001	0.25	0.42	1.2	0.7	0.3	89.9	<0.01	0.02	0.2
L643242		0.35	7.3	1440	4.5	3.6	0.001	0.05	0.46	2.6	0.7	0.2	28.8	<0.01	0.02	1.0
L643243		0.43	8.3	1420	5.7	3.3	0.001	0.05	0.60	3.0	1.0	0.3	29.3	<0.01	0.01	1.0
L643244		0.40	6.9	1270	4.1	3.5	<0.001	0.03	0.41	2.6	0.5	0.2	27.2	<0.01	0.01	1.3
L643245		0.23	3.2	1460	3.1	1.4	0.001	0.16	0.37	0.5	0.8	0.2	32.5	<0.01	0.01	<0.2
L643246		0.54	57.0	2730	5.4	11.5	0.002	0.14	0.45	8.0	2.0	0.2	75.7	0.01	0.03	1.0
L643247		0.55	6.2	1500	3.5	16.3	<0.001	0.02	0.19	3.2	0.3	0.3	75.0	<0.01	0.02	0.2
L643248		0.75	5.2	2170	23.9	20.6	<0.001	0.02	0.24	3.7	0.3	0.4	109.0	<0.01	0.11	0.3
L643249		0.67	4.8	1000	3.3	32.2	<0.001	0.01	0.15	1.4	0.2	0.2	339	<0.01	0.01	0.9

***** See Appendix Page for comments regarding this certificate *****

ALS Canada Ltd.
2103 Dollarton Hwy
North Vancouver BC V7H 0A7
Phone: 604 984 0221 Fax: 604 984 0218 www.alsglobal.com

To: EQUITY EXPLORATION CONSULTANTS LTD
SUITE 200, 900 WEST HASTINGS STREET
VANCOUVER V6C 1E5

Finalized Date: 7-NOV-2011
Account: EIAKSK

Project: KSK11-04

CERTIFICATE OF ANALYSIS TR11188390

Sample Description	Method / Analyte / Units / LOR	ME-MS41 Ti % 0.005	ME-MS41 Tl ppm 0.02	ME-MS41 U ppm 0.05	ME-MS41 V ppm 1	ME-MS41 W ppm 0.05	ME-MS41 Y ppm 0.05	ME-MS41 Zn ppm 2	ME-MS41 Zr ppm 0.5
L643210		0.052	0.02	0.15	58	0.14	1.44	34	<0.5
L643211		0.078	0.02	0.22	89	0.14	2.18	30	<0.5
L643212		0.071	0.03	0.22	105	0.20	2.15	36	<0.5
L643213		0.082	0.04	0.74	92	0.31	7.09	46	0.5
L643214		0.079	0.03	0.38	99	0.23	5.96	38	<0.5
L643215		0.096	0.04	1.33	139	0.36	7.80	54	0.5
L643216		0.030	0.08	2.15	91	0.26	11.55	45	<0.5
L643217		0.042	0.03	0.40	23	0.22	1.31	6	<0.5
L643218		0.064	<0.02	0.71	85	0.40	2.02	18	1.6
L643219		0.027	<0.02	0.28	14	0.07	1.20	5	<0.5
L643220		0.049	0.02	0.57	41	0.20	1.93	15	<0.5
L643221									
L643222		0.040	<0.02	0.20	20	0.21	0.99	5	<0.5
L643223		0.123	0.02	0.22	72	0.73	1.50	30	<0.5
L643224		0.190	0.03	0.16	90	0.16	1.51	34	<0.5
L643225		0.009	0.03	0.56	10	<0.05	8.01	15	0.9
L643226		0.088	0.02	0.38	95	0.35	1.80	26	<0.5
L643227		0.089	0.03	0.23	100	0.22	1.98	45	<0.5
L643228		0.240	0.03	0.26	146	0.33	1.65	52	<0.5
L643229		0.129	0.03	0.26	88	0.31	1.66	40	<0.5
L643230		0.177	0.04	0.12	130	0.17	2.11	67	<0.5
L643231		0.217	0.05	0.16	126	0.13	1.64	59	<0.5
L643232		0.262	0.04	0.95	190	0.32	7.47	94	<0.5
L643233		0.160	0.03	0.39	87	0.20	2.65	64	<0.5
L643234		0.036	<0.02	0.49	92	0.35	1.54	12	<0.5
L643235		0.025	0.03	0.46	83	0.35	1.41	20	<0.5
L643236		0.043	0.02	0.81	48	0.39	3.06	24	1.0
L643237		0.039	0.02	0.69	70	0.44	1.74	16	1.1
L643238		0.009	<0.02	1.06	20	0.14	4.93	5	<0.5
L643239		0.034	0.02	0.66	70	0.47	2.26	15	0.7
L643240		0.033	0.02	0.49	52	0.27	1.42	19	0.5
L643241		0.011	<0.02	10.80	28	0.11	6.14	11	<0.5
L643242		0.018	0.05	5.91	71	0.70	12.10	31	0.6
L643243		0.020	0.08	10.20	87	0.87	17.85	33	0.5
L643244		0.021	0.04	5.08	66	0.74	10.15	30	0.6
L643245		0.009	0.03	7.31	25	0.21	9.46	7	<0.5
L643246		0.029	0.11	6.68	155	0.16	29.4	49	2.4
L643247		0.092	<0.02	0.16	161	0.16	3.40	57	<0.5
L643248		0.053	0.02	0.29	117	0.28	3.60	56	<0.5
L643249		0.052	0.02	0.39	67	0.07	1.54	45	<0.5

***** See Appendix Page for comments regarding this certificate *****

ALS Canada Ltd.
2103 Dollarton Hwy
North Vancouver BC V7H 0A7
Phone: 604 984 0221 Fax: 604 984 0218 www.alsglobal.com

To: EQUITY EXPLORATION CONSULTANTS LTD
SUITE 200, 900 WEST HASTINGS STREET
VANCOUVER V6C 1E5

Finalized Date: 7-NOV-2011
Account: EIAKSK

Project: KSK11-04

CERTIFICATE OF ANALYSIS TR11188390

Sample Description	Method / Analyte / Units / LOR	WEI-21 Recvd Wt. kg .02	Au-AA23 Au ppm 0.005	ME-MS41 Ag ppm 0.01	ME-MS41 Al % 0.01	ME-MS41 As ppm 0.1	ME-MS41 Au ppm 0.2	ME-MS41 B ppm 10	ME-MS41 Ba ppm 10	ME-MS41 Be ppm 0.05	ME-MS41 Bi ppm 0.01	ME-MS41 Ca % 0.01	ME-MS41 Cd ppm 0.01	ME-MS41 Ce ppm 0.02	ME-MS41 Co ppm 0.1	ME-MS41 Cr ppm 1
L643250		0.60	<0.005	0.07	2.14	1.3	<0.2	<10	300	0.28	0.08	0.49	0.16	9.01	9.9	8
L643351		0.62	<0.005	0.07	2.30	1.5	<0.2	<10	270	0.31	0.06	0.59	0.12	9.02	9.5	11
L643352		0.56	<0.005	0.07	2.18	1.1	<0.2	<10	210	0.31	0.06	0.74	0.09	11.20	14.9	8
L643353		0.58	<0.005	0.06	2.07	0.9	<0.2	<10	200	0.29	0.07	0.74	0.08	9.93	14.0	7
L643354		0.60	<0.005	0.29	1.17	0.8	<0.2	<10	200	0.14	0.07	0.36	0.10	7.14	10.5	9
L643355		0.54	0.006	0.15	1.58	1.7	<0.2	<10	170	0.21	0.08	0.35	0.11	8.49	11.3	11
L643356		0.62	<0.005	0.16	2.07	2.8	<0.2	<10	150	0.30	0.08	0.37	0.06	10.50	16.3	12
L643357		0.58	0.008	0.19	2.20	3.1	<0.2	<10	170	0.37	0.08	0.40	0.06	10.70	17.1	11
L643358		0.64	<0.005	0.18	1.00	0.8	<0.2	<10	260	0.13	0.08	0.30	0.31	7.56	8.5	11
L643359		0.50	<0.005	0.10	2.23	3.4	<0.2	<10	360	0.43	0.08	0.68	0.17	19.05	21.4	18
L643360		0.58	<0.005	0.15	1.07	1.0	<0.2	<10	250	0.11	0.08	0.40	0.33	8.60	10.1	13
L643361		0.66	<0.005	0.12	2.96	4.5	<0.2	<10	90	0.36	0.08	0.47	0.18	9.34	17.9	17
L643362		0.50	<0.005	0.08	1.76	1.8	<0.2	<10	100	0.13	0.06	0.68	0.12	7.94	15.8	11
L643363		0.48	<0.005	0.12	2.23	2.2	<0.2	<10	130	0.20	0.09	0.56	0.19	8.25	14.3	12
L643364		0.56	<0.005	0.15	1.63	2.9	<0.2	<10	190	0.23	0.07	0.34	0.15	9.11	8.9	14
L643365		0.58	<0.005	0.50	3.12	6.7	<0.2	<10	300	0.88	0.20	1.01	0.43	25.5	21.0	29
L643366		0.56	<0.005	0.25	2.08	3.0	<0.2	<10	240	0.36	0.14	1.42	0.54	10.65	21.7	19
L643367		0.50	<0.005	0.13	1.54	1.0	<0.2	<10	220	0.16	0.10	0.66	0.23	9.58	7.4	8
L643368		0.38	<0.005	0.93	3.24	4.7	<0.2	<10	500	1.03	0.19	0.80	0.82	27.0	29.6	33
L643369		0.62	<0.005	0.15	2.15	3.7	<0.2	<10	300	0.24	0.13	0.47	0.18	10.75	13.8	17
L643370		0.48	<0.005	0.10	2.19	2.0	<0.2	<10	300	0.26	0.11	0.82	0.15	9.41	14.9	17
L643371		0.64	<0.005	0.10	1.85	3.2	<0.2	<10	90	0.20	0.07	0.95	0.14	8.19	17.1	111
L643372		0.54	<0.005	0.07	1.57	2.8	<0.2	<10	110	0.14	0.12	0.61	0.13	9.52	11.9	14
L643373		0.64	<0.005	0.14	2.10	4.9	<0.2	<10	110	0.26	0.11	0.35	0.17	8.45	12.1	20
L643374		0.62	<0.005	0.21	2.24	2.7	<0.2	<10	90	0.24	0.09	0.49	0.14	9.11	13.6	16
L643375		0.56	<0.005	0.32	1.38	1.8	<0.2	<10	310	0.14	0.06	0.45	0.89	5.78	5.3	4
L643376		0.58	0.021	0.07	1.51	2.5	<0.2	<10	80	0.12	0.12	0.37	0.16	9.78	7.3	12
L643377		0.50	<0.005	0.12	1.37	1.7	<0.2	<10	120	0.09	0.10	0.59	0.11	8.54	10.5	13
L643378		0.58	<0.005	0.27	2.47	4.0	<0.2	<10	510	0.76	0.14	0.88	0.44	27.3	28.4	21
L643379		0.34	<0.005	1.03	2.37	3.4	<0.2	<10	710	0.83	0.09	1.53	0.88	22.0	27.1	19
L643380		0.38	<0.005	1.19	2.30	2.4	<0.2	<10	700	0.80	0.07	1.64	0.63	19.45	18.1	19
L643381		0.46	<0.005	0.66	3.14	3.3	<0.2	<10	560	0.89	0.11	0.85	0.32	18.05	22.6	22
L643382		0.40	<0.005	0.79	2.99	3.5	<0.2	<10	620	0.84	0.09	1.42	0.34	17.95	20.0	20
L643383		0.40	<0.005	0.53	3.03	3.8	<0.2	<10	560	0.75	0.13	0.98	0.45	16.90	22.3	28
L643384		0.46	0.009	0.11	1.17	4.8	<0.2	<10	140	0.10	0.11	0.38	0.09	8.24	8.5	15
L643386		0.46	0.085	0.13	1.94	1.4	<0.2	<10	450	0.22	0.12	0.59	0.16	9.35	17.4	17
L643387		0.56	0.019	0.22	2.83	2.0	<0.2	<10	380	0.42	0.09	1.07	0.26	11.20	27.7	47
L643388		0.54	0.017	0.21	2.63	2.3	<0.2	<10	420	0.31	0.10	0.79	0.22	10.40	25.1	37
L643389		0.50	<0.005	0.37	3.01	4.5	<0.2	<10	330	0.68	0.12	0.80	0.32	17.60	28.4	58
L643390		0.38	0.010	0.15	2.01	2.5	<0.2	<10	110	0.17	0.10	0.53	0.11	8.82	13.5	26

***** See Appendix Page for comments regarding this certificate *****

ALS Canada Ltd.
2103 Dollarton Hwy
North Vancouver BC V7H 0A7
Phone: 604 984 0221 Fax: 604 984 0218 www.alsglobal.com

To: EQUITY EXPLORATION CONSULTANTS LTD
SUITE 200, 900 WEST HASTINGS STREET
VANCOUVER V6C 1E5

Finalized Date: 7-NOV-2011
Account: EIAKSK

Project: KSK11-04

CERTIFICATE OF ANALYSIS TR11188390

Sample Description	Method / Analyte / Units / LOR	ME-MS41 Cs ppm 0.05	ME-MS41 Cu ppm 0.2	ME-MS41 Fe % 0.01	ME-MS41 Ga ppm 0.05	ME-MS41 Ge ppm 0.05	ME-MS41 Hf ppm 0.02	ME-MS41 Hg ppm 0.01	ME-MS41 In ppm 0.005	ME-MS41 K % 0.01	ME-MS41 La ppm 0.2	ME-MS41 Li ppm 0.1	ME-MS41 Mg % 0.01	ME-MS41 Mn ppm 5	ME-MS41 Mo ppm 0.05	ME-MS41 Na % 0.01
L643250		2.92	41.3	3.15	8.03	0.09	<0.02	0.08	0.015	0.08	4.4	23.5	0.46	2450	0.59	0.03
L643351		3.48	47.1	3.28	8.36	0.09	<0.02	0.07	0.014	0.09	4.7	28.1	0.49	1350	0.54	0.03
L643352		4.30	65.3	4.68	8.98	0.12	<0.02	0.04	0.018	0.20	5.4	26.0	0.66	614	0.83	0.02
L643353		4.17	55.6	4.48	8.90	0.11	<0.02	0.04	0.017	0.20	5.0	24.4	0.65	668	0.83	0.02
L643354		1.90	38.0	4.12	7.67	0.10	<0.02	0.03	0.014	0.12	3.5	9.2	0.40	268	1.02	0.02
L643355		0.85	43.3	4.15	6.22	0.10	<0.02	0.04	0.019	0.05	3.9	10.6	0.50	326	1.19	0.02
L643356		3.48	74.3	4.69	8.22	0.10	<0.02	0.02	0.027	0.05	4.7	22.1	0.61	447	1.23	0.01
L643357		3.30	86.0	4.78	7.67	0.11	<0.02	0.02	0.030	0.05	4.6	20.4	0.63	442	1.33	0.02
L643358		0.59	17.2	3.26	5.69	0.11	<0.02	0.06	0.009	0.07	3.4	4.4	0.28	1320	0.81	0.02
L643359		0.57	50.6	3.66	5.67	0.13	0.02	0.08	0.018	0.04	8.6	8.5	0.99	960	0.64	0.02
L643360		0.61	22.1	3.51	5.81	0.09	<0.02	0.04	0.011	0.07	3.8	6.6	0.34	1720	0.88	0.02
L643361		0.84	40.6	5.72	8.68	0.11	0.02	0.09	0.031	0.03	4.1	14.1	1.10	403	0.51	0.02
L643362		0.33	20.8	3.60	7.08	0.10	0.03	0.03	0.019	0.03	3.3	4.5	0.91	357	0.38	0.03
L643363		0.40	33.8	4.45	8.48	0.10	0.02	0.04	0.017	0.04	3.4	6.9	0.93	340	0.58	0.02
L643364		0.44	30.2	3.68	6.38	0.09	<0.02	0.04	0.014	0.02	4.2	8.7	0.39	189	0.80	0.02
L643365		1.06	184.5	4.68	10.80	0.12	0.02	0.05	0.039	0.05	10.7	13.8	0.72	1140	1.07	0.03
L643366		0.85	95.9	4.26	6.52	0.11	<0.02	0.05	0.026	0.03	5.9	8.8	0.67	838	0.55	0.02
L643367		0.22	16.4	2.38	7.26	0.09	<0.02	0.04	0.016	0.02	4.4	4.3	0.38	146	0.38	0.01
L643368		1.83	631	4.77	9.85	0.15	0.07	0.11	0.038	0.05	15.7	12.9	0.87	1740	0.82	0.02
L643369		0.53	28.1	4.98	10.20	0.10	<0.02	0.03	0.027	0.03	4.8	9.0	0.71	318	0.69	0.02
L643370		0.89	57.3	3.46	7.83	0.10	0.02	0.04	0.023	0.04	4.2	10.7	0.81	351	0.60	0.02
L643371		0.50	15.2	4.55	9.29	0.12	0.11	0.03	0.021	0.03	3.4	3.7	1.08	960	0.31	0.04
L643372		0.49	25.7	4.55	9.91	0.11	0.05	0.03	0.019	0.05	4.1	4.9	0.75	307	0.59	0.03
L643373		1.01	21.7	4.04	8.17	0.10	0.03	0.03	0.019	0.04	3.7	9.9	0.70	280	0.59	0.01
L643374		1.20	7.6	3.78	10.60	0.10	<0.02	0.03	0.015	0.05	4.1	7.3	1.10	652	0.43	0.01
L643375		2.25	9.6	2.06	7.17	0.08	<0.02	0.03	0.012	0.04	2.8	2.2	0.34	184	0.29	0.01
L643376		0.25	11.0	3.41	8.19	0.09	<0.02	0.02	0.015	0.03	4.4	3.1	0.50	257	0.57	0.01
L643377		0.46	15.1	3.11	7.24	0.08	0.03	0.02	0.015	0.03	3.7	2.4	0.50	211	0.49	0.02
L643378		0.97	101.5	4.37	8.52	0.13	<0.02	0.06	0.027	0.06	13.9	11.1	0.88	2480	2.48	0.03
L643379		1.17	97.2	2.92	4.32	0.13	0.06	0.27	0.019	0.07	18.1	6.1	0.42	2690	2.25	0.03
L643380		0.98	91.1	2.31	3.58	0.14	0.03	0.29	0.016	0.07	19.7	5.0	0.38	1580	1.45	0.02
L643381		1.21	160.5	3.46	7.70	0.11	0.03	0.07	0.023	0.08	11.8	10.9	0.98	705	1.24	0.02
L643382		1.25	141.5	2.98	5.75	0.12	0.03	0.13	0.023	0.09	14.3	8.5	0.79	964	1.31	0.02
L643383		0.99	205	4.26	7.84	0.11	<0.02	0.09	0.028	0.11	9.6	11.3	0.91	1200	2.20	0.02
L643384		0.26	16.4	2.14	6.83	0.09	<0.02	0.02	0.010	0.04	3.7	2.0	0.39	214	0.44	0.01
L643386		0.59	42.1	3.73	8.10	0.09	<0.02	0.03	0.017	0.07	4.3	7.5	0.73	1030	1.17	0.02
L643387		0.87	134.5	4.68	7.72	0.11	<0.02	0.04	0.019	0.11	5.3	13.6	1.47	1360	2.26	0.02
L643388		0.99	118.0	4.79	8.64	0.10	<0.02	0.03	0.017	0.15	5.3	10.9	1.52	1260	1.30	0.01
L643389		1.78	188.5	5.72	9.36	0.11	0.03	0.05	0.030	0.10	11.3	17.4	1.35	1000	1.82	0.03
L643390		0.67	53.8	3.59	7.02	0.10	<0.02	0.02	0.020	0.06	3.9	9.2	0.92	578	0.40	0.02

***** See Appendix Page for comments regarding this certificate *****

ALS Canada Ltd.
2103 Dollarton Hwy
North Vancouver BC V7H 0A7
Phone: 604 984 0221 Fax: 604 984 0218 www.alsglobal.com

To: EQUITY EXPLORATION CONSULTANTS LTD
SUITE 200, 900 WEST HASTINGS STREET
VANCOUVER V6C 1E5

Finalized Date: 7-NOV-2011
Account: EIAKSK

Project: KSK11-04

CERTIFICATE OF ANALYSIS TR11188390

Sample Description	Method / Analyte / Units / LOR	ME-MS41 Nb ppm 0.05	ME-MS41 Ni ppm 0.2	ME-MS41 P ppm 10	ME-MS41 Pb ppm 0.2	ME-MS41 Rb ppm 0.1	ME-MS41 Re ppm 0.001	ME-MS41 S % 0.01	ME-MS41 Sb ppm 0.05	ME-MS41 Sc ppm 0.1	ME-MS41 Se ppm 0.2	ME-MS41 Sn ppm 0.2	ME-MS41 Sr ppm 0.2	ME-MS41 Ta ppm 0.01	ME-MS41 Te ppm 0.01	ME-MS41 Th ppm 0.2
L643250		0.65	5.9	840	5.2	15.8	0.001	0.03	0.24	1.6	0.4	0.3	286	<0.01	0.01	0.2
L643351		0.75	7.0	850	4.5	16.6	<0.001	0.02	0.25	2.1	0.3	0.3	315	<0.01	0.03	0.4
L643352		1.45	6.6	2330	4.9	32.7	<0.001	0.01	0.33	3.5	0.4	0.3	136.5	<0.01	0.04	1.2
L643353		1.30	6.2	2010	5.0	36.4	<0.001	0.02	0.30	3.2	0.3	0.3	128.0	<0.01	0.02	1.0
L643354		0.94	4.6	670	4.6	33.0	<0.001	0.01	0.29	2.5	0.2	0.3	98.7	<0.01	0.04	0.4
L643355		0.53	6.2	2370	5.2	6.5	<0.001	0.03	0.15	2.3	0.4	0.3	93.7	<0.01	0.09	0.2
L643356		1.84	8.0	1880	4.6	12.8	<0.001	0.04	0.15	3.6	0.3	0.5	98.2	<0.01	0.05	0.4
L643357		1.66	8.4	1780	4.6	12.1	<0.001	0.04	0.14	3.9	0.3	0.5	94.3	<0.01	0.04	0.5
L643358		0.27	4.3	1130	4.1	13.3	<0.001	0.02	0.06	1.2	<0.2	0.4	59.2	<0.01	0.01	<0.2
L643359		0.54	17.0	1750	3.4	5.8	0.001	0.04	0.37	5.9	0.6	0.3	68.8	<0.01	0.03	0.9
L643360		0.35	5.8	1310	4.4	16.1	0.001	0.02	0.09	1.6	<0.2	0.4	76.8	<0.01	0.03	<0.2
L643361		0.71	12.7	2640	3.1	4.1	<0.001	0.02	0.43	8.0	0.3	0.4	57.7	<0.01	0.04	0.9
L643362		0.63	9.5	780	2.8	3.3	<0.001	0.02	0.30	6.2	0.2	0.4	78.0	<0.01	0.02	0.3
L643363		0.94	10.1	630	3.2	3.4	0.001	0.03	0.29	5.4	<0.2	0.5	70.5	<0.01	0.03	0.4
L643364		1.07	9.4	350	5.1	3.1	<0.001	0.03	0.24	2.7	0.2	0.4	34.0	<0.01	0.02	1.1
L643365		2.27	24.4	850	8.1	6.6	0.001	0.04	0.38	6.6	0.8	0.8	68.0	<0.01	0.03	0.9
L643366		1.21	11.7	1030	5.3	5.0	<0.001	0.07	0.29	3.8	0.6	0.6	65.8	0.01	0.04	0.2
L643367		0.59	5.1	370	4.1	1.7	<0.001	0.03	0.21	3.5	0.2	0.5	68.0	<0.01	0.02	0.2
L643368		1.87	24.5	1120	8.3	7.0	<0.001	0.06	0.52	15.7	1.9	0.7	65.6	0.01	0.01	0.9
L643369		2.67	10.4	1620	4.5	5.3	<0.001	0.03	0.45	5.6	0.4	0.9	57.1	<0.01	0.02	0.6
L643370		1.11	10.4	340	4.5	4.9	<0.001	0.03	0.26	4.9	0.4	0.4	64.9	<0.01	0.03	0.7
L643371		1.18	23.4	1330	2.2	2.7	<0.001	0.02	0.20	7.3	0.2	0.7	122.0	<0.01	0.04	0.7
L643372		1.37	9.9	910	4.4	5.0	<0.001	0.02	0.58	8.6	0.3	0.7	76.7	<0.01	0.02	0.9
L643373		0.85	12.9	1320	4.2	9.6	<0.001	0.02	0.61	4.9	0.3	0.4	58.5	<0.01	0.02	1.0
L643374		0.92	10.1	980	5.1	9.0	0.001	0.02	0.40	4.4	<0.2	0.5	88.5	<0.01	<0.01	0.7
L643375		0.29	3.0	460	5.1	10.8	<0.001	0.03	0.47	2.2	<0.2	0.3	85.8	<0.01	0.01	<0.2
L643376		1.54	5.9	1120	5.1	2.9	0.002	0.02	0.25	2.9	0.2	0.6	48.3	<0.01	0.04	0.4
L643377		0.86	7.2	530	4.4	3.1	<0.001	0.02	0.26	5.3	<0.2	0.6	65.8	<0.01	0.02	0.4
L643378		1.16	16.9	1330	4.6	8.3	0.001	0.07	0.34	3.7	0.6	0.8	75.7	<0.01	0.05	<0.2
L643379		0.32	16.9	3250	5.2	5.3	0.004	0.20	0.44	4.4	1.8	0.3	105.5	0.01	0.03	0.3
L643380		0.28	14.9	3280	4.3	4.2	0.006	0.23	0.36	2.2	1.7	0.3	104.5	<0.01	0.03	<0.2
L643381		0.44	20.1	1530	4.9	8.8	<0.001	0.06	0.23	3.5	0.5	0.4	83.8	<0.01	0.01	0.2
L643382		0.46	19.1	2020	4.2	7.7	0.002	0.10	0.59	4.4	1.4	0.3	112.5	<0.01	0.05	0.3
L643383		0.55	24.3	1750	6.2	11.5	0.001	0.07	0.41	4.2	0.7	0.4	85.1	<0.01	0.03	0.2
L643384		0.52	9.4	440	4.0	2.9	0.001	0.02	0.30	2.1	<0.2	0.5	50.8	<0.01	0.02	<0.2
L643386		0.67	9.8	1130	5.6	10.7	<0.001	0.03	0.20	3.3	0.2	0.5	69.0	<0.01	0.02	0.2
L643387		0.36	28.4	1670	4.7	12.9	0.001	0.05	0.27	4.8	0.5	0.3	97.1	<0.01	0.05	0.3
L643388		0.40	22.1	1680	12.8	17.7	0.001	0.04	0.17	3.6	0.3	0.4	80.4	<0.01	0.03	0.2
L643389		1.82	31.6	2160	7.0	15.9	<0.001	0.02	0.52	8.5	0.7	0.6	64.6	<0.01	0.02	1.4
L643390		0.42	13.8	1320	4.2	5.9	0.001	0.02	0.33	3.8	<0.2	0.3	58.5	<0.01	0.04	0.3

***** See Appendix Page for comments regarding this certificate *****

ALS Canada Ltd.
2103 Dollarton Hwy
North Vancouver BC V7H 0A7
Phone: 604 984 0221 Fax: 604 984 0218 www.alsglobal.com

To: EQUITY EXPLORATION CONSULTANTS LTD
SUITE 200, 900 WEST HASTINGS STREET
VANCOUVER V6C 1E5

Finalized Date: 7-NOV-2011
Account: EIAKSK

Project: KSK11-04

CERTIFICATE OF ANALYSIS TR11188390

Sample Description	Method / Analyte / Units / LOR	ME-MS41 Ti % 0.005	ME-MS41 Tl ppm 0.02	ME-MS41 U ppm 0.05	ME-MS41 V ppm 1	ME-MS41 W ppm 0.05	ME-MS41 Y ppm 0.05	ME-MS41 Zn ppm 2	ME-MS41 Zr ppm 0.5
L643250		0.071	0.03	0.37	92	0.08	2.87	51	<0.5
L643351		0.066	0.03	0.38	96	0.07	3.27	48	<0.5
L643352		0.135	0.05	0.33	151	0.17	5.04	58	<0.5
L643353		0.137	0.04	0.34	147	0.17	4.44	61	<0.5
L643354		0.100	0.03	0.19	141	0.17	2.50	50	<0.5
L643355		0.052	<0.02	0.21	125	0.19	3.19	54	<0.5
L643356		0.034	<0.02	0.25	136	0.16	3.80	54	<0.5
L643357		0.036	<0.02	0.26	135	0.17	4.03	53	<0.5
L643358		0.050	0.02	0.16	117	0.15	2.13	76	<0.5
L643359		0.061	0.02	1.32	90	0.15	9.90	66	<0.5
L643360		0.053	0.02	0.18	125	0.17	2.65	103	<0.5
L643361		0.130	0.02	0.30	160	0.24	4.18	70	0.5
L643362		0.165	<0.02	0.18	138	0.14	3.45	41	0.7
L643363		0.192	<0.02	0.28	162	0.20	3.04	47	0.8
L643364		0.073	<0.02	0.55	107	0.42	2.44	29	<0.5
L643365		0.071	0.04	0.97	133	0.22	7.60	78	0.5
L643366		0.048	0.02	0.54	112	0.16	7.26	77	<0.5
L643367		0.079	<0.02	0.21	89	0.14	2.95	30	<0.5
L643368		0.074	0.04	1.65	139	0.22	26.2	71	1.5
L643369		0.106	0.03	0.28	158	0.22	3.17	74	0.5
L643370		0.091	0.02	0.33	118	0.19	3.60	55	0.7
L643371		0.367	<0.02	0.24	179	0.19	4.72	49	2.6
L643372		0.296	<0.02	0.27	207	0.23	3.75	43	1.3
L643373		0.098	0.03	0.28	118	0.23	2.61	52	1.2
L643374		0.181	0.04	0.29	119	0.32	2.56	77	0.5
L643375		0.029	0.04	0.20	66	0.16	2.16	37	<0.5
L643376		0.119	<0.02	0.26	118	0.20	2.12	40	0.5
L643377		0.162	0.02	0.17	123	0.14	2.91	35	0.7
L643378		0.060	0.04	1.53	139	0.16	15.00	71	<0.5
L643379		0.014	0.08	4.11	72	0.09	27.7	38	1.1
L643380		0.010	0.07	4.49	52	0.09	28.4	32	0.6
L643381		0.035	0.03	1.94	99	0.15	13.20	67	0.5
L643382		0.032	0.05	2.21	71	0.17	19.60	62	0.8
L643383		0.048	0.04	2.41	108	0.18	12.25	80	<0.5
L643384		0.091	<0.02	0.16	67	0.11	2.00	34	<0.5
L643386		0.100	0.02	0.41	112	0.13	2.88	88	<0.5
L643387		0.083	0.03	1.26	142	0.17	7.19	124	<0.5
L643388		0.077	0.04	0.68	155	0.21	5.81	128	<0.5
L643389		0.105	0.03	1.27	188	0.21	16.25	87	0.6
L643390		0.086	<0.02	0.23	113	0.27	2.79	57	<0.5

***** See Appendix Page for comments regarding this certificate *****

ALS Canada Ltd.
2103 Dollarton Hwy
North Vancouver BC V7H 0A7
Phone: 604 984 0221 Fax: 604 984 0218 www.alsglobal.com

To: EQUITY EXPLORATION CONSULTANTS LTD
SUITE 200, 900 WEST HASTINGS STREET
VANCOUVER V6C 1E5

Finalized Date: 7-NOV-2011
Account: EIAKSK

Project: KSK11-04

CERTIFICATE OF ANALYSIS TR11188390

Sample Description	Method / Analyte / Units / LOR	WEI-21 Recvd Wt. kg .02	Au-AA23 Au ppm 0.005	ME-MS41 Ag ppm 0.01	ME-MS41 Al % 0.01	ME-MS41 As ppm 0.1	ME-MS41 Au ppm 0.2	ME-MS41 B ppm 10	ME-MS41 Ba ppm 10	ME-MS41 Be ppm 0.05	ME-MS41 Bi ppm 0.01	ME-MS41 Ca % 0.01	ME-MS41 Cd ppm 0.01	ME-MS41 Ce ppm 0.02	ME-MS41 Co ppm 0.1	ME-MS41 Cr ppm 1
L643391		0.58	<0.005	0.15	1.41	0.8	<0.2	<10	90	0.10	0.09	0.42	0.09	5.90	9.3	16
L643392		0.60	<0.005	0.21	2.66	3.4	<0.2	<10	80	0.24	0.05	0.62	0.22	10.40	14.7	17
L643393		0.48	<0.005	0.15	2.07	2.3	<0.2	<10	100	0.21	0.08	0.42	0.29	7.41	13.2	22
L643394		0.54	<0.005	0.13	2.13	1.4	<0.2	<10	110	0.18	0.13	0.31	0.11	11.00	10.3	19
L643395		0.42	0.016	0.48	3.65	6.2	<0.2	<10	510	1.09	0.23	0.73	0.44	24.0	31.7	39
L643396		0.48	<0.005	0.85	1.79	20.6	<0.2	<10	380	0.64	0.16	1.25	1.28	24.4	21.2	32
L643397		0.60	<0.005	1.06	3.23	9.2	<0.2	<10	260	0.66	0.07	0.91	0.85	16.50	29.2	76
L643398		0.46	0.011	0.25	1.57	5.9	<0.2	<10	180	0.44	0.12	0.44	0.36	15.10	14.5	36
L643399		Not Recvd														
L643400		0.56	<0.005	0.12	1.90	2.5	<0.2	<10	100	0.17	0.08	0.36	0.19	7.03	12.3	28
L643401		0.48	<0.005	0.19	2.51	7.8	<0.2	<10	130	0.40	0.18	0.26	0.16	10.65	14.6	19
L643402		0.40	<0.005	0.12	2.21	7.9	<0.2	<10	170	0.42	0.20	0.49	0.16	10.55	25.1	20
L643403		0.32	<0.005	0.14	1.31	7.4	<0.2	<10	130	0.32	0.11	0.31	0.26	10.85	7.5	21
L643404		0.24	<0.005	0.35	1.27	3.3	<0.2	<10	190	0.29	0.14	1.14	0.58	11.50	10.5	29
L643405		0.34	<0.005	0.17	0.94	3.7	<0.2	<10	140	0.20	0.09	0.45	0.25	9.18	8.7	18
L643406		0.44	<0.005	0.14	1.11	4.8	<0.2	<10	210	0.23	0.09	0.37	0.53	10.40	9.8	20
L643407		0.48	<0.005	0.24	2.04	8.3	<0.2	<10	340	0.75	0.13	0.70	0.47	21.1	14.3	32
L643408		0.40	<0.005	1.05	2.21	7.7	<0.2	<10	300	0.67	0.11	1.77	1.79	16.05	18.7	30
L643409		0.38	<0.005	1.04	2.33	7.5	<0.2	<10	250	0.42	0.28	0.40	1.20	11.40	38.6	23
L643410		0.42	0.005	0.52	1.99	11.4	<0.2	<10	130	0.31	0.14	0.32	0.34	10.50	17.9	27
L643411		0.44	<0.005	0.25	1.82	11.6	<0.2	<10	160	0.27	0.12	0.33	0.25	10.70	12.9	28
L643412		0.48	<0.005	0.83	3.09	6.1	<0.2	<10	210	0.59	0.11	1.76	0.78	16.40	20.1	22
L643413		0.40	<0.005	1.24	2.88	10.1	<0.2	<10	380	0.92	0.13	1.68	1.20	18.00	16.9	31
L643414		0.36	<0.005	1.10	2.35	5.9	<0.2	<10	110	0.80	0.14	1.62	1.03	18.40	16.7	20
L643415		0.48	<0.005	0.44	2.10	9.4	<0.2	<10	100	0.53	0.12	0.61	0.30	14.75	17.7	27
L643416		0.34	<0.005	0.46	2.96	12.6	<0.2	<10	190	0.88	0.16	1.29	0.83	16.20	26.1	21
L643417		0.38	<0.005	0.85	1.97	7.9	<0.2	<10	300	1.61	0.14	2.19	0.48	17.65	12.9	16
L643418		0.42	<0.005	0.48	3.25	6.5	<0.2	<10	350	1.51	0.13	1.15	0.49	20.8	16.6	27
L643419		0.42	0.012	0.08	1.34	2.8	<0.2	<10	70	0.18	0.09	0.25	0.20	8.20	12.9	52
L643420		0.16	<0.005	0.01	0.01	0.1	<0.2	<10	10	<0.05	0.01	0.01	0.01	0.87	<0.1	1
L643421		0.38	<0.005	0.07	0.68	6.6	<0.2	<10	50	0.12	0.07	0.28	0.09	9.37	6.1	34
L643422		0.38	<0.005	0.11	0.78	20.4	<0.2	<10	120	0.11	0.09	0.48	0.17	8.60	7.7	36
L643423		0.48	<0.005	0.20	1.12	21.7	<0.2	<10	100	0.13	0.08	0.23	0.09	10.85	6.6	23
L643424		0.34	0.022	0.77	0.89	16.4	<0.2	<10	110	0.09	0.12	0.24	0.17	11.15	7.5	14
L643425		0.42	0.006	0.13	0.84	2.0	<0.2	<10	50	0.08	0.09	0.22	0.07	10.40	3.6	7
L643426		0.48	0.026	0.13	0.62	1.4	<0.2	<10	120	0.10	0.07	0.21	0.06	9.15	3.2	11
L643427		0.40	0.007	0.08	0.67	3.6	<0.2	<10	40	0.08	0.10	0.16	0.07	11.05	3.3	15
L643428		0.52	<0.005	0.04	1.00	6.6	<0.2	<10	40	0.11	0.11	0.15	0.06	10.20	6.4	15
L643429		0.40	0.014	0.10	0.89	3.6	<0.2	<10	40	0.06	0.10	0.12	0.04	8.68	4.2	12
L643430		0.30	<0.005	0.61	4.61	8.5	<0.2	<10	1360	1.28	0.25	0.36	1.38	33.5	22.3	40

***** See Appendix Page for comments regarding this certificate *****

ALS Canada Ltd.
2103 Dollarton Hwy
North Vancouver BC V7H 0A7
Phone: 604 984 0221 Fax: 604 984 0218 www.alsglobal.com

To: EQUITY EXPLORATION CONSULTANTS LTD
SUITE 200, 900 WEST HASTINGS STREET
VANCOUVER V6C 1E5

Finalized Date: 7-NOV-2011
Account: EIAKSK

Project: KSK11-04

CERTIFICATE OF ANALYSIS TR11188390

Sample Description	Method / Analyte / Units / LOR	ME-MS41 Cs ppm 0.05	ME-MS41 Cu ppm 0.2	ME-MS41 Fe % 0.01	ME-MS41 Ga ppm 0.05	ME-MS41 Ge ppm 0.05	ME-MS41 Hf ppm 0.02	ME-MS41 Hg ppm 0.01	ME-MS41 In ppm 0.005	ME-MS41 K % 0.01	ME-MS41 La ppm 0.2	ME-MS41 Li ppm 0.1	ME-MS41 Mg % 0.01	ME-MS41 Mn ppm 5	ME-MS41 Mo ppm 0.05	ME-MS41 Na % 0.01
L643391		0.64	10.7	1.98	9.21	0.06	<0.02	0.02	0.010	0.05	3.3	3.2	0.61	603	0.27	0.02
L643392		0.83	40.5	4.06	6.55	0.10	<0.02	0.06	0.024	0.06	5.0	8.2	1.04	404	0.47	0.02
L643393		0.71	27.1	4.32	7.96	0.09	<0.02	0.04	0.020	0.05	3.4	5.2	0.84	407	0.50	0.02
L643394		1.16	35.1	2.60	10.20	0.09	<0.02	0.03	0.017	0.07	5.2	7.0	0.65	261	0.38	0.01
L643395		1.68	114.0	5.73	11.50	0.11	<0.02	0.04	0.044	0.11	9.8	15.4	0.89	1660	2.46	0.02
L643396		1.54	245	3.39	6.39	0.15	0.02	0.06	0.026	0.05	22.7	12.9	0.54	2540	4.08	0.02
L643397		1.46	156.0	4.92	8.81	0.16	0.02	0.06	0.024	0.12	17.7	25.5	1.95	1350	1.34	0.02
L643398		0.94	52.3	2.63	6.16	0.10	<0.02	0.03	0.018	0.06	7.7	4.8	0.50	408	1.72	0.01
L643399																
L643400		0.58	18.1	3.96	9.02	0.10	<0.02	0.04	0.013	0.09	3.2	4.9	0.97	398	0.49	0.01
L643401		2.03	57.2	5.04	11.50	0.09	<0.02	0.03	0.028	0.04	5.2	16.9	0.66	1020	0.78	0.02
L643402		2.26	45.1	5.92	12.15	0.10	<0.02	0.04	0.028	0.05	4.9	19.5	0.77	929	1.01	0.02
L643403		1.04	27.2	3.92	8.22	0.09	<0.02	0.04	0.019	0.04	5.3	7.0	0.35	278	1.29	0.02
L643404		1.57	41.1	2.74	5.55	0.10	<0.02	0.12	0.022	0.06	7.9	14.9	0.48	438	4.03	0.02
L643405		0.65	20.2	3.14	4.80	0.09	<0.02	0.03	0.011	0.05	5.2	6.7	0.28	456	2.04	0.02
L643406		0.82	27.3	2.82	5.61	0.10	<0.02	0.02	0.016	0.04	5.8	7.8	0.28	407	2.64	0.02
L643407		1.40	80.7	3.56	7.89	0.13	<0.02	0.05	0.024	0.05	16.5	11.9	0.48	764	3.47	0.02
L643408		4.71	616	3.85	6.66	0.12	0.06	0.07	0.029	0.06	8.9	10.7	0.58	1660	0.68	0.02
L643409		7.90	574	7.19	11.35	0.10	<0.02	0.04	0.040	0.05	4.7	25.4	0.81	2210	1.06	0.02
L643410		4.74	246	4.25	7.10	0.10	0.02	0.05	0.023	0.05	4.4	13.1	0.60	654	0.83	0.02
L643411		1.93	65.1	4.59	8.01	0.10	<0.02	0.04	0.023	0.05	4.9	12.8	0.49	384	0.86	0.02
L643412		5.81	2610	3.68	7.35	0.11	0.04	0.08	0.022	0.05	9.7	9.5	0.65	2430	1.00	0.03
L643413		1.96	280	3.51	7.50	0.13	0.08	0.14	0.029	0.08	17.0	12.4	0.60	1530	1.68	0.02
L643414		3.06	2300	3.14	6.49	0.11	0.02	0.07	0.026	0.04	11.5	9.2	0.42	1600	1.11	0.02
L643415		3.49	1270	4.03	7.57	0.10	<0.02	0.04	0.025	0.04	8.1	16.4	0.64	987	0.80	0.02
L643416		5.57	939	4.49	8.36	0.13	0.03	0.12	0.031	0.06	12.2	29.2	0.91	1870	1.52	0.02
L643417		4.71	566	2.85	6.22	0.21	0.06	0.38	0.027	0.05	34.3	12.5	0.39	1400	2.03	0.02
L643418		4.16	121.0	3.97	9.66	0.21	0.05	0.10	0.033	0.08	27.9	20.7	0.65	1390	4.01	0.02
L643419		2.26	45.3	4.75	8.20	0.08	0.02	0.03	0.019	0.04	4.1	10.4	0.59	312	4.76	0.02
L643420		<0.05	1.0	0.02	<0.05	0.08	0.02	0.01	<0.005	<0.01	0.4	0.1	<0.01	<5	<0.05	0.01
L643421		2.52	30.5	2.75	4.54	0.09	<0.02	0.05	0.014	0.04	4.5	4.9	0.26	205	3.46	0.01
L643422		8.10	24.9	3.20	6.53	0.09	<0.02	0.08	0.013	0.06	4.1	5.4	0.30	449	2.35	0.02
L643423		2.20	27.8	3.87	10.30	0.09	<0.02	0.03	0.015	0.05	5.0	3.0	0.25	188	1.92	0.02
L643424		0.88	31.1	2.70	7.28	0.09	<0.02	0.09	0.014	0.04	5.5	2.9	0.23	855	1.43	0.02
L643425		0.45	14.2	2.16	6.36	0.08	<0.02	0.04	0.011	0.03	5.1	1.7	0.15	141	0.72	0.01
L643426		0.54	6.7	1.89	4.18	0.09	<0.02	0.01	0.008	0.06	4.4	1.4	0.11	242	0.45	0.01
L643427		0.63	12.4	2.27	5.23	0.09	<0.02	0.02	0.009	0.03	5.3	1.4	0.12	109	1.61	0.02
L643428		0.93	37.7	3.26	6.45	0.09	<0.02	0.02	0.016	0.04	4.7	2.0	0.21	166	1.26	0.01
L643429		0.50	22.4	2.49	7.43	<0.05	<0.02	0.03	0.011	0.03	4.3	0.9	0.08	92	0.92	0.01
L643430		5.20	208	5.45	11.25	<0.05	0.06	0.11	0.062	0.13	10.3	47.0	0.75	12300	4.76	0.01

***** See Appendix Page for comments regarding this certificate *****

ALS Canada Ltd.
2103 Dollarton Hwy
North Vancouver BC V7H 0A7
Phone: 604 984 0221 Fax: 604 984 0218 www.alsglobal.com

To: EQUITY EXPLORATION CONSULTANTS LTD
SUITE 200, 900 WEST HASTINGS STREET
VANCOUVER V6C 1E5

Finalized Date: 7-NOV-2011
Account: EIAKSK

Project: KSK11-04

CERTIFICATE OF ANALYSIS TR11188390

Sample Description	Method / Analyte / Units / LOR	ME-MS41 Nb ppm 0.05	ME-MS41 Ni ppm 0.2	ME-MS41 P ppm 10	ME-MS41 Pb ppm 0.2	ME-MS41 Rb ppm 0.1	ME-MS41 Re ppm 0.001	ME-MS41 S % 0.01	ME-MS41 Sb ppm 0.05	ME-MS41 Sc ppm 0.1	ME-MS41 Se ppm 0.2	ME-MS41 Sn ppm 0.2	ME-MS41 Sr ppm 0.2	ME-MS41 Ta ppm 0.01	ME-MS41 Te ppm 0.01	ME-MS41 Th ppm 0.2
L643391		0.70	8.4	410	4.6	7.8	<0.001	0.02	0.20	2.2	0.3	0.5	55.6	<0.01	0.01	<0.2
L643392		0.53	15.0	1800	2.9	5.5	<0.001	0.04	0.43	4.4	0.4	0.2	66.6	<0.01	0.02	0.4
L643393		0.44	13.9	1010	4.2	4.8	<0.001	0.03	0.38	2.3	0.2	0.4	55.3	<0.01	0.01	<0.2
L643394		1.85	11.4	790	5.7	8.1	<0.001	0.02	0.25	3.0	0.2	0.9	45.4	<0.01	0.01	0.3
L643395		1.43	47.1	1100	10.3	13.0	<0.001	0.03	0.57	6.3	0.4	0.7	63.2	<0.01	0.03	0.8
L643396		0.39	28.5	1350	9.7	15.3	0.001	0.07	0.55	5.5	1.6	0.4	95.6	0.01	0.02	0.2
L643397		0.30	58.8	1270	5.3	12.1	0.001	0.05	0.53	10.8	1.3	0.3	62.6	<0.01	0.03	0.4
L643398		0.12	15.9	1030	22.4	17.3	<0.001	0.04	0.42	0.9	0.3	0.4	43.5	<0.01	0.02	<0.2
L643399																
L643400		0.41	13.1	1730	5.2	7.7	<0.001	0.02	0.34	3.0	0.2	0.3	47.1	<0.01	0.02	0.2
L643401		0.43	15.0	1180	8.0	7.9	<0.001	0.04	0.53	2.8	0.3	0.6	40.6	<0.01	0.03	<0.2
L643402		0.85	20.0	720	7.9	12.0	<0.001	0.03	0.71	6.1	0.2	0.7	57.2	<0.01	0.05	0.7
L643403		0.59	9.7	1020	9.8	5.8	<0.001	0.03	0.57	2.1	0.2	0.6	34.0	<0.01	0.01	<0.2
L643404		1.27	15.4	700	7.3	8.4	<0.001	0.08	0.37	3.3	0.4	0.5	122.5	<0.01	0.02	0.4
L643405		0.51	9.0	340	6.1	8.6	<0.001	0.02	0.45	2.7	0.2	0.3	38.8	<0.01	0.01	0.8
L643406		0.43	10.9	340	7.2	7.6	<0.001	0.02	0.46	2.4	0.2	0.4	43.1	<0.01	0.01	0.2
L643407		0.55	22.1	500	8.8	9.3	0.001	0.02	0.49	5.9	0.7	0.5	67.3	<0.01	0.02	0.6
L643408		0.67	27.7	1440	10.3	15.9	0.001	0.08	0.66	9.6	1.4	0.4	117.0	<0.01	0.02	0.6
L643409		0.97	19.6	740	11.5	14.9	<0.001	0.04	0.62	7.2	0.3	0.8	52.6	<0.01	0.06	0.5
L643410		0.60	26.0	1410	8.6	8.0	<0.001	0.03	0.74	4.6	0.3	0.4	38.7	<0.01	0.04	0.9
L643411		0.54	21.0	1160	7.6	8.0	<0.001	0.02	0.67	3.4	0.2	0.5	37.7	<0.01	0.02	0.3
L643412		0.69	20.3	2580	7.7	7.6	0.001	0.13	0.57	4.1	1.2	0.4	140.5	0.01	0.02	0.4
L643413		0.71	29.6	1940	8.5	9.2	<0.001	0.09	0.83	7.3	1.4	0.4	95.7	0.01	0.02	0.7
L643414		0.52	14.4	1560	8.3	7.8	0.001	0.10	0.51	3.3	1.0	0.4	95.4	<0.01	0.02	0.3
L643415		0.40	18.7	1230	6.8	7.1	<0.001	0.04	0.65	4.0	0.4	0.4	67.5	<0.01	0.02	0.2
L643416		0.59	20.4	1230	8.3	13.5	0.001	0.06	0.94	11.6	1.0	0.5	104.0	<0.01	0.02	0.4
L643417		0.54	9.8	2860	7.8	14.1	0.001	0.18	0.71	6.1	3.3	0.4	130.5	0.01	0.02	0.5
L643418		0.53	19.6	2090	8.2	10.9	0.001	0.10	0.54	8.9	2.4	0.6	95.8	0.01	0.01	0.6
L643419		2.51	16.4	630	7.1	6.9	<0.001	0.03	0.32	3.8	0.2	0.6	31.2	<0.01	0.02	0.8
L643420		<0.05	0.3	10	0.5	0.2	<0.001	0.01	0.10	<0.1	<0.2	<0.2	0.7	<0.01	<0.01	0.2
L643421		0.92	12.5	620	5.3	11.9	<0.001	0.02	0.62	2.1	0.2	0.3	25.0	<0.01	0.03	0.6
L643422		1.39	9.3	650	5.1	19.6	<0.001	0.04	0.55	3.0	0.2	0.4	46.9	<0.01	0.02	0.5
L643423		0.96	6.5	690	5.5	7.5	<0.001	0.02	0.70	4.0	<0.2	0.6	40.2	<0.01	0.03	0.6
L643424		0.82	5.9	640	6.0	4.6	<0.001	0.03	0.69	2.3	0.2	0.6	35.5	<0.01	0.02	0.2
L643425		0.44	3.4	840	4.6	4.0	<0.001	0.02	0.25	1.5	<0.2	0.4	33.0	<0.01	0.01	<0.2
L643426		0.52	3.3	450	3.4	9.1	<0.001	0.02	0.37	1.4	0.2	0.3	27.2	<0.01	0.01	0.6
L643427		0.36	5.4	410	4.5	7.3	<0.001	0.02	0.39	1.3	<0.2	0.4	24.0	<0.01	0.02	0.2
L643428		0.69	7.6	910	5.0	8.4	<0.001	0.02	0.68	3.0	0.2	0.3	21.7	<0.01	0.03	1.2
L643429		0.61	4.4	360	4.1	4.9	<0.001	0.01	1.19	1.7	<0.2	0.4	20.0	<0.01	0.02	0.6
L643430		1.39	40.9	2500	10.7	17.6	<0.001	0.04	0.85	7.0	0.8	0.8	33.8	<0.01	0.04	1.2

***** See Appendix Page for comments regarding this certificate *****

ALS Canada Ltd.
2103 Dollarton Hwy
North Vancouver BC V7H 0A7
Phone: 604 984 0221 Fax: 604 984 0218 www.alsglobal.com

To: EQUITY EXPLORATION CONSULTANTS LTD
SUITE 200, 900 WEST HASTINGS STREET
VANCOUVER V6C 1E5

Finalized Date: 7-NOV-2011
Account: EIAKSK

Project: KSK11-04

CERTIFICATE OF ANALYSIS TR11188390

Sample Description	Method / Analyte / Units / LOR	ME-MS41 Ti % 0.005	ME-MS41 Tl ppm 0.02	ME-MS41 U ppm 0.05	ME-MS41 V ppm 1	ME-MS41 W ppm 0.05	ME-MS41 Y ppm 0.05	ME-MS41 Zn ppm 2	ME-MS41 Zr ppm 0.5
L643391		0.142	0.05	0.18	73	0.09	2.16	44	<0.5
L643392		0.085	0.03	0.37	107	0.30	3.78	50	<0.5
L643393		0.095	0.02	0.28	122	0.19	2.54	53	<0.5
L643394		0.111	0.05	0.22	85	0.18	2.27	41	<0.5
L643395		0.069	0.07	0.71	143	0.30	7.77	102	<0.5
L643396		0.030	0.04	1.43	83	0.21	51.4	99	<0.5
L643397		0.090	0.05	1.06	138	0.19	46.9	113	<0.5
L643398		0.018	0.03	0.35	76	0.24	5.86	52	<0.5
L643399									
L643400		0.129	0.03	0.17	125	0.16	2.22	51	<0.5
L643401		0.063	0.03	0.39	157	0.31	3.10	78	<0.5
L643402		0.136	0.04	0.31	212	0.47	2.07	98	<0.5
L643403		0.059	0.02	0.43	123	0.32	2.59	62	<0.5
L643404		0.075	0.02	1.27	86	0.18	5.00	73	<0.5
L643405		0.055	<0.02	0.48	109	0.16	2.87	40	<0.5
L643406		0.041	0.02	0.54	95	0.17	3.48	52	<0.5
L643407		0.034	0.06	2.60	114	0.20	15.15	77	<0.5
L643408		0.034	0.05	1.13	113	0.15	13.90	139	1.2
L643409		0.078	0.04	0.47	269	0.21	2.83	228	<0.5
L643410		0.048	0.03	0.35	124	0.23	3.45	75	<0.5
L643411		0.056	0.03	0.40	147	0.25	3.57	75	<0.5
L643412		0.030	0.04	2.27	113	0.12	12.50	64	1.1
L643413		0.026	0.07	1.97	94	0.20	26.3	91	1.7
L643414		0.025	0.04	1.98	91	0.16	13.20	69	<0.5
L643415		0.040	0.03	0.66	130	0.24	8.97	73	<0.5
L643416		0.046	0.03	2.12	139	0.23	19.65	102	0.6
L643417		0.020	0.04	7.53	72	0.21	83.4	65	1.1
L643418		0.035	0.07	5.83	111	0.21	57.9	107	0.8
L643419		0.136	0.02	0.24	183	0.61	1.73	41	0.8
L643420		<0.005	<0.02	0.08	2	<0.05	0.57	2	0.5
L643421		0.072	0.02	0.20	91	0.37	1.62	27	<0.5
L643422		0.110	0.04	0.22	118	0.50	1.74	27	<0.5
L643423		0.104	0.06	0.22	152	0.80	2.26	36	<0.5
L643424		0.085	0.07	0.22	93	0.54	2.41	48	<0.5
L643425		0.052	0.02	0.20	74	0.86	1.81	24	<0.5
L643426		0.059	0.02	0.12	66	0.53	1.46	15	<0.5
L643427		0.051	0.03	0.14	86	0.51	1.44	18	<0.5
L643428		0.063	0.03	0.22	102	0.75	2.08	36	<0.5
L643429		0.055	0.05	0.15	97	0.32	1.11	18	<0.5
L643430		0.022	0.18	0.98	111	0.78	8.50	164	1.4

***** See Appendix Page for comments regarding this certificate *****

ALS Canada Ltd.
2103 Dollarton Hwy
North Vancouver BC V7H 0A7
Phone: 604 984 0221 Fax: 604 984 0218 www.alsglobal.com

To: EQUITY EXPLORATION CONSULTANTS LTD
SUITE 200, 900 WEST HASTINGS STREET
VANCOUVER V6C 1E5

Finalized Date: 7-NOV-2011
Account: EIAKSK

Project: KSK11-04

CERTIFICATE OF ANALYSIS TR11188390

Sample Description	Method / Analyte / Units / LOR	WEI-21 Recvd Wt. kg .02	Au-AA23 Au ppm 0.005	ME-MS41 Ag ppm 0.01	ME-MS41 Al % 0.01	ME-MS41 As ppm 0.1	ME-MS41 Au ppm 0.2	ME-MS41 B ppm 10	ME-MS41 Ba ppm 10	ME-MS41 Be ppm 0.05	ME-MS41 Bi ppm 0.01	ME-MS41 Ca % 0.01	ME-MS41 Cd ppm 0.01	ME-MS41 Ce ppm 0.02	ME-MS41 Co ppm 0.1	ME-MS41 Cr ppm 1
L643431		0.32	0.011	0.25	1.32	2.9	<0.2	<10	420	0.33	0.10	0.51	0.25	13.90	11.2	15
L643432		0.42	0.021	0.25	1.84	3.0	<0.2	<10	820	0.43	0.06	1.39	0.22	19.45	17.0	13
L643433		0.28	<0.005	0.66	1.45	2.0	<0.2	<10	510	0.65	0.05	3.37	0.52	15.95	5.1	17
L643434		0.44	<0.005	0.16	1.10	1.2	<0.2	<10	200	0.16	0.10	0.43	0.24	7.93	4.8	20
L643435		0.34	0.011	0.46	0.95	2.3	<0.2	<10	320	0.34	0.07	2.97	0.37	8.73	6.8	16
L643436		0.36	0.005	0.70	2.04	14.3	<0.2	<10	240	0.56	0.08	1.86	0.28	16.30	17.9	47
L643437		0.32	0.012	1.68	2.07	6.4	<0.2	<10	370	0.72	0.08	2.92	1.20	13.05	16.1	32
L643438		0.32	<0.005	0.61	2.91	11.8	<0.2	<10	200	0.76	0.12	0.87	0.48	13.30	33.2	73
L643439		0.56	<0.005	0.58	2.58	18.5	<0.2	<10	220	0.94	0.15	1.05	0.50	20.9	31.5	53
L643440		0.42	0.007	0.64	2.78	21.0	<0.2	<10	250	1.04	0.18	1.19	0.52	23.5	33.4	53
L643451		0.62	<0.005	0.17	2.46	3.0	<0.2	<10	70	0.16	0.08	0.65	0.17	10.80	14.5	29
L643452		0.58	<0.005	0.18	2.84	5.7	<0.2	<10	70	0.21	0.08	0.63	0.25	10.95	15.0	28
SAMPLE 1		0.18	<0.005	0.01	0.01	0.1	<0.2	<10	10	<0.05	<0.01	0.01	0.01	0.85	0.1	<1
SAMPLE 2		0.20	<0.005	0.02	0.01	0.2	<0.2	<10	10	<0.05	0.02	0.01	0.01	1.07	<0.1	<1
SAMPLE 3		0.16	<0.005	0.02	0.01	0.2	<0.2	<10	10	<0.05	0.02	0.01	0.01	0.94	<0.1	<1

***** See Appendix Page for comments regarding this certificate *****

ALS Canada Ltd.
2103 Dollarton Hwy
North Vancouver BC V7H 0A7
Phone: 604 984 0221 Fax: 604 984 0218 www.alsglobal.com

To: EQUITY EXPLORATION CONSULTANTS LTD
SUITE 200, 900 WEST HASTINGS STREET
VANCOUVER V6C 1E5

Finalized Date: 7-NOV-2011
Account: EIAKSK

Project: KSK11-04

CERTIFICATE OF ANALYSIS TR11188390

Sample Description	Method / Analyte / Units / LOR	ME-MS41 Cs ppm 0.05	ME-MS41 Cu ppm 0.2	ME-MS41 Fe % 0.01	ME-MS41 Ga ppm 0.05	ME-MS41 Ge ppm 0.05	ME-MS41 Hf ppm 0.02	ME-MS41 Hg ppm 0.01	ME-MS41 In ppm 0.005	ME-MS41 K % 0.01	ME-MS41 La ppm 0.2	ME-MS41 Li ppm 0.1	ME-MS41 Mg % 0.01	ME-MS41 Mn ppm 5	ME-MS41 Mo ppm 0.05	ME-MS41 Na % 0.01
L643431		1.36	90.7	3.11	5.01	<0.05	<0.02	0.07	0.027	0.05	7.7	12.6	0.32	320	1.49	0.01
L643432		1.47	117.5	4.42	4.89	<0.05	0.03	0.08	0.032	0.08	8.2	21.3	0.65	942	1.71	0.01
L643433		0.42	122.5	1.07	1.79	0.05	0.10	0.25	0.009	0.03	24.0	1.5	0.25	908	2.81	0.02
L643434		0.32	12.1	2.45	6.50	<0.05	<0.02	0.04	0.013	0.02	4.2	1.7	0.20	94	1.09	0.01
L643435		0.76	95.6	1.21	3.11	0.05	<0.02	0.14	0.008	0.04	9.6	2.6	0.33	536	1.81	0.01
L643436		1.40	165.0	3.45	5.17	0.05	0.04	0.20	0.017	0.06	15.0	11.0	0.58	1040	5.03	0.01
L643437		1.61	240	2.17	4.00	0.07	0.05	0.20	0.020	0.08	23.6	6.4	0.47	1460	3.57	0.01
L643438		2.60	165.0	4.98	7.73	<0.05	<0.02	0.09	0.027	0.09	8.9	19.5	1.02	1310	3.81	0.01
L643439		2.11	198.5	6.33	9.34	<0.05	<0.02	0.07	0.034	0.10	11.0	11.8	0.76	2500	9.70	0.02
L643440		2.18	242	7.12	9.59	0.05	<0.02	0.08	0.032	0.11	12.3	10.8	0.67	3000	11.25	0.01
L643451		0.77	26.2	3.87	8.15	<0.05	<0.02	0.03	0.017	0.08	5.1	8.1	1.17	409	0.48	0.01
L643452		0.97	32.7	4.82	9.25	<0.05	<0.02	0.03	0.027	0.07	5.4	8.3	1.16	433	0.55	0.01
SAMPLE 1		<0.05	0.6	0.01	0.07	<0.05	0.02	<0.01	<0.005	<0.01	0.5	0.1	<0.01	<5	<0.05	0.02
SAMPLE 2		<0.05	0.7	0.01	<0.05	0.09	<0.02	0.01	<0.005	<0.01	0.5	<0.1	<0.01	<5	<0.05	<0.01
SAMPLE 3		<0.05	0.5	0.01	<0.05	0.08	<0.02	<0.01	<0.005	<0.01	0.4	<0.1	<0.01	<5	<0.05	<0.01

***** See Appendix Page for comments regarding this certificate *****

ALS Canada Ltd.
2103 Dollarton Hwy
North Vancouver BC V7H 0A7
Phone: 604 984 0221 Fax: 604 984 0218 www.alsglobal.com

To: EQUITY EXPLORATION CONSULTANTS LTD
SUITE 200, 900 WEST HASTINGS STREET
VANCOUVER V6C 1E5

Finalized Date: 7-NOV-2011
Account: EIAKSK

Project: KSK11-04

CERTIFICATE OF ANALYSIS TR11188390

Sample Description	Method / Analyte / Units / LOR	ME-MS41 Nb ppm 0.05	ME-MS41 Ni ppm 0.2	ME-MS41 P ppm 10	ME-MS41 Pb ppm 0.2	ME-MS41 Rb ppm 0.1	ME-MS41 Re ppm 0.001	ME-MS41 S % 0.01	ME-MS41 Sb ppm 0.05	ME-MS41 Sc ppm 0.1	ME-MS41 Se ppm 0.2	ME-MS41 Sn ppm 0.2	ME-MS41 Sr ppm 0.2	ME-MS41 Ta ppm 0.01	ME-MS41 Te ppm 0.01	ME-MS41 Th ppm 0.2
L643431		0.43	6.8	1000	6.5	10.0	<0.001	0.06	0.33	3.4	0.9	0.3	62.6	<0.01	0.02	0.2
L643432		0.37	8.7	1740	4.7	10.2	0.001	0.05	0.40	5.3	0.6	0.2	168.5	<0.01	0.03	0.4
L643433		0.42	10.4	2390	3.0	3.2	0.002	0.20	0.57	3.2	1.7	0.2	250	0.01	0.01	0.7
L643434		0.65	5.1	230	4.8	3.4	<0.001	0.02	0.37	2.1	<0.2	0.4	53.6	<0.01	0.01	0.2
L643435		0.33	19.9	1110	3.4	5.2	0.001	0.12	0.82	0.9	1.1	0.2	151.5	<0.01	<0.01	<0.2
L643436		0.69	49.1	1690	4.6	7.3	0.006	0.13	0.68	3.3	2.4	0.3	98.2	0.01	0.03	0.3
L643437		0.46	42.3	2380	5.1	11.2	0.001	0.16	0.81	3.9	3.7	0.3	124.0	0.01	0.03	0.4
L643438		0.68	45.2	1620	13.6	13.6	<0.001	0.04	0.48	5.2	0.8	0.4	60.2	<0.01	0.02	0.5
L643439		0.48	30.2	1540	7.9	14.8	0.001	0.06	0.52	2.7	0.6	0.5	72.1	<0.01	0.05	0.2
L643440		0.49	27.4	1770	8.3	15.8	0.001	0.06	0.47	2.4	0.7	0.5	73.7	<0.01	0.05	0.2
L643451		0.52	14.1	1200	4.0	10.7	<0.001	0.02	0.48	3.4	0.3	0.3	68.4	<0.01	0.01	0.2
L643452		0.52	13.5	1910	5.9	7.3	<0.001	0.02	0.51	3.9	0.3	0.4	71.1	<0.01	0.02	0.2
SAMPLE 1		<0.05	0.3	10	0.5	0.1	<0.001	0.01	<0.05	0.1	<0.2	<0.2	0.6	<0.01	<0.01	0.3
SAMPLE 2		0.08	0.3	10	0.5	0.1	<0.001	0.02	<0.05	<0.1	<0.2	<0.2	0.9	<0.01	<0.01	0.2
SAMPLE 3		0.08	0.3	10	0.4	0.1	<0.001	0.02	<0.05	<0.1	<0.2	<0.2	0.6	<0.01	<0.01	0.2

***** See Appendix Page for comments regarding this certificate *****

ALS Canada Ltd.
2103 Dollarton Hwy
North Vancouver BC V7H 0A7
Phone: 604 984 0221 Fax: 604 984 0218 www.alsglobal.com

To: EQUITY EXPLORATION CONSULTANTS LTD
SUITE 200, 900 WEST HASTINGS STREET
VANCOUVER V6C 1E5

Finalized Date: 7-NOV-2011
Account: EIAKSK

Project: KSK11-04

CERTIFICATE OF ANALYSIS TR11188390

Sample Description	Method / Analyte / Units / LOR	ME-MS41 Ti % 0.005	ME-MS41 Tl ppm 0.02	ME-MS41 U ppm 0.05	ME-MS41 V ppm 1	ME-MS41 W ppm 0.05	ME-MS41 Y ppm 0.05	ME-MS41 Zn ppm 2	ME-MS41 Zr ppm 0.5
L643431		0.017	0.03	1.06	83	0.47	11.50	55	<0.5
L643432		0.015	0.03	0.71	95	0.41	11.20	67	0.5
L643433		0.010	0.05	12.10	31	0.13	25.4	15	2.1
L643434		0.094	0.02	0.32	96	0.25	2.17	15	<0.5
L643435		0.020	0.03	1.32	43	0.11	9.54	21	<0.5
L643436		0.033	0.06	4.98	114	0.15	15.85	38	0.7
L643437		0.018	0.10	2.55	56	0.18	28.5	61	0.9
L643438		0.079	0.08	1.47	128	0.25	8.77	171	<0.5
L643439		0.050	0.06	2.06	199	0.29	10.95	79	<0.5
L643440		0.044	0.07	2.48	228	0.34	12.10	78	<0.5
L643451		0.124	0.02	0.31	113	0.17	3.26	63	<0.5
L643452		0.117	0.05	0.31	139	0.19	3.40	59	<0.5
SAMPLE 1		<0.005	<0.02	0.08	<1	<0.05	0.61	2	0.5
SAMPLE 2		<0.005	<0.02	0.07	<1	<0.05	0.55	3	0.6
SAMPLE 3		<0.005	<0.02	0.08	<1	<0.05	0.55	3	0.6

***** See Appendix Page for comments regarding this certificate *****

ALS Canada Ltd.
2103 Dollarton Hwy
North Vancouver BC V7H 0A7
Phone: 604 984 0221 Fax: 604 984 0218 www.alsglobal.com

To: EQUITY EXPLORATION CONSULTANTS LTD
SUITE 200, 900 WEST HASTINGS STREET
VANCOUVER V6C 1E5

Finalized Date: 7-NOV-2011
Account: EIAKSK

Project: KSK11-04

CERTIFICATE OF ANALYSIS TR11188390

Method	CERTIFICATE COMMENTS
ALL METHODS	NSS is non-sufficient sample.
ME-MS41	Gold determinations by this method are semi-quantitative due to the small sample weight used (0.5g).

ALS Canada Ltd.
2103 Dollarton Hwy
North Vancouver BC V7H 0A7
Phone: 604 984 0221 Fax: 604 984 0218 www.alsglobal.com

To: EQUITY EXPLORATION CONSULTANTS LTD
SUITE 200, 900 WEST HASTINGS STREET
VANCOUVER V6C 1E5

Finalized Date: 7-NOV-2011
Account: EIAKSK

CERTIFICATE TR11188391

Project: KSK11-04
P.O. No.: KSK11-04_2
This report is for 194 Soil samples submitted to our lab in Terrace, BC, Canada on 6-SEP-2011.
The following have access to data associated with this certificate:

EQUITY EXPLORATION GENERAL	STEWART HARRIS	RON VOORDOUW

SAMPLE PREPARATION

ALS CODE	DESCRIPTION
WEI-21	Received Sample Weight
LOG-22	Sample login - Rcd w/o BarCode
LOG-24	Pulp Login - Rcd w/o Barcode
DRY-22	Drying - Maximum Temp 60C
SCR-41	Screen to -180um and save both

ANALYTICAL PROCEDURES

ALS CODE	DESCRIPTION	
ME-MS41	51 anal. aqua regia ICPMS	
Au-AA23	Au 30g FA-AA finish	AAS

To: EQUITY EXPLORATION CONSULTANTS LTD
ATTN: RON VOORDOUW
SUITE 200, 900 WEST HASTINGS STREET
VANCOUVER V6C 1E5

This is the Final Report and supersedes any preliminary report with this certificate number. Results apply to samples as submitted. All pages of this report have been checked and approved for release.

Signature:
Colin Ramshaw, Vancouver Laboratory Manager

ALS Canada Ltd.
2103 Dollarton Hwy
North Vancouver BC V7H 0A7
Phone: 604 984 0221 Fax: 604 984 0218 www.alsglobal.com

To: EQUITY EXPLORATION CONSULTANTS LTD
SUITE 200, 900 WEST HASTINGS STREET
VANCOUVER V6C 1E5

Finalized Date: 7-NOV-2011
Account: EIAKSK

Project: KSK11-04

CERTIFICATE OF ANALYSIS TR11188391

Sample Description	Method / Analyte / Units / LOR	WEI-21 Recvd Wt. kg 0.02	Au-AA23 Au ppm 0.005	ME-MS41 Ag ppm 0.01	ME-MS41 Al % 0.01	ME-MS41 As ppm 0.1	ME-MS41 Au ppm 0.2	ME-MS41 B ppm 10	ME-MS41 Ba ppm 10	ME-MS41 Be ppm 0.05	ME-MS41 Bi ppm 0.01	ME-MS41 Ca % 0.01	ME-MS41 Cd ppm 0.01	ME-MS41 Ce ppm 0.02	ME-MS41 Co ppm 0.1	ME-MS41 Cr ppm 1
L643456		0.54	<0.005	0.11	1.49	4.7	<0.2	<10	50	0.15	0.31	0.20	0.11	11.05	6.1	32
L643457		0.44	0.008	0.24	1.85	3.4	<0.2	<10	1360	0.64	0.09	1.16	0.29	26.9	8.4	16
L643458		0.56	<0.005	0.17	1.91	4.6	<0.2	<10	1680	0.75	0.09	0.96	0.29	23.1	14.1	29
L643459		0.50	<0.005	0.09	1.53	2.7	<0.2	<10	1670	0.36	0.08	0.48	0.18	17.70	7.6	17
L643460		0.48	<0.005	0.10	2.00	2.8	<0.2	<10	1700	0.79	0.07	1.06	0.33	24.6	12.8	17
L643461		0.56	<0.005	0.09	1.98	2.7	<0.2	<10	1500	0.68	0.06	0.94	0.28	25.2	13.7	17
L643462		0.52	<0.005	0.06	0.90	1.6	<0.2	<10	210	0.15	0.15	0.18	0.07	13.75	3.5	6
L643463		0.48	<0.005	0.11	1.24	2.9	<0.2	<10	110	0.15	0.05	0.15	0.13	12.15	5.0	11
L643464		0.56	<0.005	0.09	1.18	2.3	<0.2	<10	110	0.18	0.05	0.13	0.12	12.30	3.9	8
L643465		0.64	<0.005	0.04	1.60	2.0	<0.2	<10	160	0.21	0.11	0.14	0.09	16.05	4.2	15
L643466		0.56	<0.005	0.06	2.20	3.3	<0.2	<10	220	0.52	0.06	0.16	0.28	13.25	21.9	270
L643467		0.50	0.006	0.06	1.17	3.0	<0.2	<10	420	0.30	0.08	0.45	0.31	12.00	11.0	9
L643468		0.62	0.022	0.12	1.35	5.7	<0.2	<10	230	0.51	0.18	0.24	0.38	23.7	7.4	15
L643469		0.52	0.016	0.15	1.69	6.2	<0.2	<10	1480	0.64	0.02	1.04	0.30	31.9	13.2	34
L643470		0.56	<0.005	0.07	1.76	2.0	<0.2	<10	290	0.50	0.08	0.42	0.11	15.45	12.4	8
L643471		0.42	0.031	0.04	1.88	2.4	<0.2	<10	150	0.37	0.18	0.27	0.12	12.40	12.3	17
L643472		0.50	0.018	0.05	1.86	2.0	<0.2	<10	160	0.34	0.17	0.29	0.09	11.60	14.2	13
L643473		0.68	0.005	0.05	1.32	1.3	<0.2	<10	90	0.18	0.09	0.15	0.11	10.30	4.9	13
L643474		0.56	0.009	0.06	2.05	1.6	<0.2	<10	150	0.28	0.15	0.17	0.11	14.90	7.1	19
L643475		0.60	0.017	0.06	2.07	2.3	<0.2	<10	80	0.19	0.06	0.21	0.14	11.15	7.6	15
L643476		0.70	0.010	0.05	2.53	2.4	<0.2	<10	120	0.32	0.05	0.35	0.14	11.75	11.5	15
L643477		0.70	0.023	0.05	2.20	1.9	<0.2	<10	90	0.36	0.05	0.40	0.12	14.45	15.0	17
L643478		0.68	0.013	0.03	1.92	1.6	<0.2	<10	80	0.21	0.07	0.28	0.15	11.25	12.0	15
L643479		0.70	0.013	0.04	2.18	1.9	<0.2	<10	210	0.45	0.05	0.73	0.12	14.65	19.5	27
L643480		0.16	<0.005	0.01	0.01	0.1	<0.2	<10	10	<0.05	<0.01	0.01	0.02	0.97	0.1	1
L643481		0.58	0.020	0.06	2.24	1.7	<0.2	<10	140	0.41	0.07	0.35	0.26	10.15	16.9	23
L643482		0.50	<0.005	0.09	1.25	0.8	<0.2	<10	100	0.14	0.12	0.44	0.19	7.77	9.2	14
L643483		0.56	<0.005	0.20	1.06	0.7	<0.2	<10	200	0.11	0.13	0.24	0.07	11.50	5.0	11
L643484		0.58	0.034	0.03	1.37	1.0	<0.2	<10	60	0.09	0.08	0.32	0.06	10.60	8.9	18
L643485		0.66	<0.005	0.06	1.32	2.2	<0.2	<10	50	0.17	0.05	0.25	0.08	9.03	10.7	17
L643486		0.60	0.005	0.03	1.43	2.7	<0.2	<10	40	0.13	0.03	0.31	0.12	9.82	12.3	14
L643487		0.50	<0.005	0.11	1.11	0.6	<0.2	<10	60	0.10	0.11	0.21	0.07	12.75	4.0	10
L643488		0.58	0.016	0.07	1.48	1.6	<0.2	<10	70	0.15	0.06	0.26	0.12	8.84	9.0	16
L643489		0.58	0.009	0.13	1.56	2.2	<0.2	<10	80	0.16	0.04	0.27	0.16	8.46	6.5	15
L643490		0.46	0.005	0.27	3.72	4.3	<0.2	<10	710	1.43	0.09	0.94	0.47	23.7	20.1	69
L643491		0.66	<0.005	0.13	1.64	1.8	<0.2	<10	260	0.24	0.20	0.26	0.11	19.00	9.8	22
L643492		0.60	<0.005	0.10	2.35	2.1	<0.2	<10	60	0.35	0.03	0.25	0.17	12.05	17.9	77
L643493		0.56	0.005	0.07	1.98	3.4	<0.2	<10	90	0.27	0.03	0.32	0.20	12.05	9.3	28
L643494		0.54	<0.005	0.11	1.72	1.6	<0.2	<10	90	0.24	0.07	0.18	0.13	9.43	9.6	25
L643495		0.76	0.007	0.08	2.03	2.9	<0.2	<10	70	0.22	0.05	0.25	0.13	9.62	13.1	22

***** See Appendix Page for comments regarding this certificate *****

ALS Canada Ltd.
2103 Dollarton Hwy
North Vancouver BC V7H 0A7
Phone: 604 984 0221 Fax: 604 984 0218 www.alsglobal.com

To: EQUITY EXPLORATION CONSULTANTS LTD
SUITE 200, 900 WEST HASTINGS STREET
VANCOUVER V6C 1E5

Finalized Date: 7-NOV-2011
Account: EIAKSK

Project: KSK11-04

CERTIFICATE OF ANALYSIS TR11188391

Sample Description	Method / Analyte / Units / LOR	ME-MS41 Cs ppm 0.05	ME-MS41 Cu ppm 0.2	ME-MS41 Fe % 0.01	ME-MS41 Ga ppm 0.05	ME-MS41 Ge ppm 0.05	ME-MS41 Hf ppm 0.02	ME-MS41 Hg ppm 0.01	ME-MS41 In ppm 0.005	ME-MS41 K % 0.01	ME-MS41 La ppm 0.2	ME-MS41 Li ppm 0.1	ME-MS41 Mg % 0.01	ME-MS41 Mn ppm 5	ME-MS41 Mo ppm 0.05	ME-MS41 Na % 0.01
L643456		0.36	15.8	3.11	6.42	<0.05	<0.02	0.04	0.017	0.02	5.5	4.8	0.36	182	0.85	0.01
L643457		0.75	52.3	3.49	7.88	0.09	0.03	0.06	0.032	0.04	20.1	8.2	0.33	475	0.78	0.01
L643458		0.63	55.5	2.99	6.30	0.11	0.08	0.06	0.026	0.05	27.2	12.3	0.62	2550	0.97	0.01
L643459		0.51	20.6	2.21	6.66	0.09	0.03	0.05	0.017	0.03	28.9	13.5	0.28	2100	0.84	0.01
L643460		1.60	28.0	2.96	6.39	0.10	0.07	0.07	0.025	0.06	23.7	19.6	0.58	2520	1.20	0.01
L643461		1.41	25.8	3.12	6.28	0.08	0.06	0.06	0.024	0.06	21.7	19.0	0.66	2160	1.08	0.01
L643462		0.37	6.3	1.80	5.01	<0.05	<0.02	0.01	0.009	0.04	6.8	1.2	0.12	160	0.39	0.01
L643463		0.56	7.2	2.53	6.62	<0.05	<0.02	0.02	0.013	0.05	6.0	3.7	0.27	205	0.43	0.01
L643464		0.46	6.4	2.30	6.02	<0.05	<0.02	0.04	0.012	0.04	6.2	2.0	0.19	325	0.46	0.01
L643465		0.74	5.8	1.90	9.40	<0.05	<0.02	0.03	0.015	0.03	8.3	8.9	0.29	160	0.50	0.01
L643466		3.34	29.3	5.16	9.78	0.07	<0.02	0.03	0.034	0.04	5.7	12.1	1.36	1070	0.69	0.01
L643467		0.67	44.4	2.59	6.04	<0.05	<0.02	0.04	0.016	0.07	4.5	4.4	0.40	1110	0.46	0.01
L643468		2.10	15.1	2.71	5.06	<0.05	<0.02	0.43	0.021	0.05	7.1	7.8	0.35	623	0.58	0.01
L643469		4.32	46.0	3.19	5.62	0.10	0.07	0.16	0.027	0.05	24.2	11.1	0.56	1180	0.85	0.01
L643470		0.73	54.8	3.08	7.77	<0.05	<0.02	0.05	0.020	0.05	5.5	6.4	0.56	645	0.89	0.01
L643471		0.80	76.8	2.83	7.18	<0.05	<0.02	0.07	0.020	0.05	5.8	6.8	0.71	582	1.23	0.01
L643472		1.01	171.5	2.83	6.87	<0.05	<0.02	0.03	0.020	0.05	5.3	7.7	0.75	518	1.29	0.01
L643473		1.17	16.3	1.46	5.76	<0.05	<0.02	0.03	0.012	0.04	5.1	3.2	0.28	270	0.51	0.01
L643474		1.35	32.1	2.25	8.31	0.09	<0.02	0.03	0.016	0.04	7.6	9.0	0.55	282	0.65	0.01
L643475		0.67	17.3	2.86	6.81	0.09	0.02	0.03	0.015	0.05	4.7	5.8	0.59	347	0.57	0.01
L643476		0.76	34.4	3.53	6.61	0.10	0.02	0.04	0.022	0.05	5.9	9.6	0.89	410	0.51	0.02
L643477		0.77	130.0	3.36	6.45	0.10	<0.02	0.05	0.020	0.05	5.9	9.2	0.93	642	0.54	0.02
L643478		0.63	39.3	3.23	8.47	0.09	<0.02	0.02	0.017	0.05	5.2	5.3	0.80	474	0.52	0.02
L643479		1.16	78.5	4.06	7.28	0.11	<0.02	0.04	0.024	0.05	7.3	10.3	1.28	803	0.59	0.03
L643480		<0.05	0.6	0.02	0.09	<0.05	0.02	<0.01	<0.005	<0.01	0.5	0.1	<0.01	<5	<0.05	<0.01
L643481		1.30	41.2	4.44	8.64	0.10	<0.02	0.05	0.034	0.05	4.9	10.7	1.13	813	0.49	0.02
L643482		0.90	25.7	2.25	6.69	0.09	<0.02	0.03	0.015	0.05	3.9	3.5	0.59	361	0.34	0.02
L643483		1.01	13.5	1.46	7.85	0.08	<0.02	0.06	0.009	0.04	5.8	2.2	0.35	173	0.33	0.02
L643484		0.79	19.3	2.66	9.00	0.09	<0.02	0.02	0.011	0.04	5.2	2.8	0.58	269	0.37	0.02
L643485		0.60	24.5	3.48	7.28	0.09	<0.02	0.03	0.014	0.05	3.9	2.8	0.58	295	0.64	0.02
L643486		0.57	27.4	3.79	5.93	0.10	<0.02	0.04	0.015	0.03	4.5	3.2	0.62	354	0.43	0.02
L643487		0.94	12.6	1.26	6.75	0.08	<0.02	0.02	0.009	0.04	6.5	3.0	0.33	166	0.31	0.01
L643488		1.11	27.7	2.46	6.70	0.09	<0.02	0.05	0.014	0.05	4.4	3.7	0.61	275	0.60	0.02
L643489		0.61	28.4	2.77	6.61	0.10	<0.02	0.06	0.015	0.03	4.4	3.8	0.46	179	0.48	0.02
L643490		4.04	465	4.15	8.17	0.22	0.25	0.16	0.040	0.09	46.0	13.7	0.87	2050	1.35	0.02
L643491		1.36	44.7	2.57	8.98	0.09	<0.02	0.03	0.019	0.07	9.9	6.2	0.46	844	0.96	0.02
L643492		1.92	70.5	5.84	10.75	0.12	<0.02	0.03	0.026	0.12	5.8	11.2	1.26	576	1.36	0.02
L643493		0.69	34.6	3.29	6.64	0.09	<0.02	0.04	0.020	0.05	5.8	6.7	0.64	369	0.63	0.02
L643494		1.08	30.0	2.65	7.56	0.09	<0.02	0.03	0.016	0.06	4.9	5.6	0.64	442	0.66	0.02
L643495		0.94	31.2	4.42	9.97	0.11	<0.02	0.02	0.021	0.05	4.6	5.8	0.88	446	0.78	0.02

***** See Appendix Page for comments regarding this certificate *****

ALS Canada Ltd.
2103 Dollarton Hwy
North Vancouver BC V7H 0A7
Phone: 604 984 0221 Fax: 604 984 0218 www.alsglobal.com

To: EQUITY EXPLORATION CONSULTANTS LTD
SUITE 200, 900 WEST HASTINGS STREET
VANCOUVER V6C 1E5

Finalized Date: 7-NOV-2011
Account: EIAKSK

Project: KSK11-04

CERTIFICATE OF ANALYSIS TR11188391

Sample Description	Method / Analyte / Units / LOR	ME-MS41 Nb ppm 0.05	ME-MS41 Ni ppm 0.2	ME-MS41 P ppm 10	ME-MS41 Pb ppm 0.2	ME-MS41 Rb ppm 0.1	ME-MS41 Re ppm 0.001	ME-MS41 S % 0.01	ME-MS41 Sb ppm 0.05	ME-MS41 Sc ppm 0.1	ME-MS41 Se ppm 0.2	ME-MS41 Sn ppm 0.2	ME-MS41 Sr ppm 0.2	ME-MS41 Ta ppm 0.01	ME-MS41 Te ppm 0.01	ME-MS41 Th ppm 0.2
L643456		0.95	18.8	1420	3.6	3.5	<0.001	<0.01	0.44	2.2	0.3	0.5	27.5	<0.01	0.03	0.4
L643457		0.79	9.7	1060	4.1	5.0	<0.001	0.05	0.42	2.9	0.8	0.5	150.0	0.01	0.04	0.3
L643458		0.68	17.8	590	5.4	7.7	<0.001	0.02	0.56	6.3	1.0	0.4	126.0	0.01	0.05	1.1
L643459		0.77	8.9	350	5.7	3.0	<0.001	0.01	0.32	2.6	0.7	0.5	74.2	0.01	0.03	0.8
L643460		0.67	10.3	570	5.2	9.7	<0.001	0.03	0.38	5.9	1.0	0.3	164.5	0.01	0.04	1.4
L643461		0.64	10.4	550	5.6	9.5	<0.001	0.02	0.38	5.5	0.9	0.3	145.0	0.01	0.04	1.7
L643462		0.15	3.4	520	3.9	5.4	<0.001	<0.01	0.34	0.7	0.2	0.3	27.6	<0.01	0.05	<0.2
L643463		0.22	5.7	840	4.3	6.8	<0.001	0.01	0.35	0.8	0.2	0.3	26.1	<0.01	0.04	<0.2
L643464		0.40	3.8	870	4.0	9.0	<0.001	0.02	0.25	0.5	0.3	0.4	24.1	<0.01	0.03	<0.2
L643465		1.03	9.3	560	5.0	5.3	<0.001	0.02	0.18	0.7	0.3	1.1	20.6	<0.01	0.03	<0.2
L643466		0.84	111.5	1930	8.9	10.4	<0.001	0.06	0.32	3.7	0.5	0.7	17.0	0.01	0.02	<0.2
L643467		0.18	5.2	1250	3.7	9.8	<0.001	0.06	0.31	0.9	0.3	0.4	39.8	<0.01	0.12	<0.2
L643468		0.51	9.4	1400	14.9	7.1	<0.001	0.06	1.66	1.1	0.5	0.4	30.1	<0.01	0.16	0.2
L643469		0.42	15.3	1890	9.0	6.5	<0.001	0.07	0.59	6.7	1.3	0.3	105.0	0.01	0.04	1.0
L643470		0.24	6.0	1210	3.1	7.4	<0.001	0.05	0.31	1.0	0.4	0.4	50.2	<0.01	0.10	<0.2
L643471		0.59	11.1	1160	3.2	8.3	<0.001	0.06	0.25	0.9	0.5	0.5	33.1	<0.01	0.06	<0.2
L643472		0.26	9.4	1090	3.4	8.7	<0.001	0.04	0.38	1.5	0.4	0.3	41.9	<0.01	0.08	<0.2
L643473		0.17	6.6	960	4.4	11.3	<0.001	0.05	0.27	0.5	0.4	0.4	28.8	<0.01	0.02	<0.2
L643474		1.04	11.8	890	5.7	7.8	<0.001	0.05	0.31	0.8	0.5	0.9	24.9	0.01	0.04	<0.2
L643475		0.83	8.1	1110	4.7	7.3	<0.001	0.03	0.39	1.2	0.5	0.3	34.1	<0.01	0.04	0.2
L643476		0.88	10.4	1380	3.9	8.5	<0.001	0.03	0.43	2.6	0.6	0.2	41.7	<0.01	0.04	0.5
L643477		0.35	11.8	1750	3.2	10.4	<0.001	0.05	0.31	1.5	0.6	0.2	41.0	<0.01	0.04	<0.2
L643478		1.05	10.3	900	3.9	10.8	<0.001	0.05	0.26	1.5	0.5	0.6	39.0	<0.01	0.03	<0.2
L643479		0.60	21.4	1640	4.7	11.2	<0.001	0.08	0.33	3.6	0.6	0.4	58.4	<0.01	0.06	<0.2
L643480		<0.05	0.3	10	0.7	0.1	<0.001	<0.01	<0.05	0.1	<0.2	<0.2	0.6	<0.01	<0.01	0.2
L643481		0.48	16.8	1370	5.4	8.0	<0.001	0.09	0.26	2.8	0.6	0.5	32.6	<0.01	0.05	<0.2
L643482		0.44	8.3	870	5.5	11.1	<0.001	0.04	0.24	1.3	0.4	0.5	43.2	<0.01	0.02	<0.2
L643483		1.58	5.5	420	6.2	8.2	<0.001	0.02	0.23	1.5	0.4	1.0	33.7	<0.01	0.02	<0.2
L643484		0.58	9.5	620	5.4	7.8	<0.001	0.02	0.33	2.1	0.3	0.5	39.9	<0.01	0.03	<0.2
L643485		0.26	10.3	1240	5.0	7.4	<0.001	0.03	0.49	1.3	0.3	0.3	31.9	<0.01	0.04	<0.2
L643486		0.43	9.4	1640	5.4	6.3	<0.001	0.03	0.67	1.7	0.5	0.3	31.0	<0.01	0.04	<0.2
L643487		0.31	5.4	510	6.1	7.4	<0.001	0.01	0.19	0.7	0.3	0.6	30.9	<0.01	0.01	<0.2
L643488		0.16	9.5	1100	5.0	11.3	<0.001	0.04	0.49	0.5	0.4	0.3	35.7	<0.01	0.03	<0.2
L643489		0.54	7.1	980	5.7	4.6	<0.001	0.03	0.46	1.1	0.5	0.3	30.6	<0.01	0.03	<0.2
L643490		0.86	31.0	3430	8.9	14.3	<0.001	0.15	0.69	23.3	2.9	0.4	65.6	0.03	0.06	1.2
L643491		0.68	11.1	860	7.5	19.2	<0.001	0.03	0.32	1.0	0.4	1.0	31.6	<0.01	0.02	<0.2
L643492		0.77	26.6	1590	5.7	21.3	<0.001	0.02	0.28	4.5	0.4	0.4	22.3	<0.01	0.02	0.2
L643493		0.58	13.8	1120	6.6	6.8	<0.001	0.03	0.72	2.1	0.5	0.3	41.0	<0.01	0.04	0.2
L643494		0.30	11.0	870	5.3	14.5	<0.001	0.03	0.36	0.9	0.4	0.4	41.1	<0.01	0.02	<0.2
L643495		0.88	11.3	1270	6.3	11.9	<0.001	0.03	0.46	2.9	0.4	0.5	41.2	<0.01	0.03	<0.2

***** See Appendix Page for comments regarding this certificate *****

ALS Canada Ltd.
2103 Dollarton Hwy
North Vancouver BC V7H 0A7
Phone: 604 984 0221 Fax: 604 984 0218 www.alsglobal.com

To: EQUITY EXPLORATION CONSULTANTS LTD
SUITE 200, 900 WEST HASTINGS STREET
VANCOUVER V6C 1E5

Finalized Date: 7-NOV-2011
Account: EIAKSK

Project: KSK11-04

CERTIFICATE OF ANALYSIS TR11188391

Sample Description	Method / Analyte / Units / LOR	ME-MS41 Ti % 0.005	ME-MS41 Tl ppm 0.02	ME-MS41 U ppm 0.05	ME-MS41 V ppm 1	ME-MS41 W ppm 0.05	ME-MS41 Y ppm 0.05	ME-MS41 Zn ppm 2	ME-MS41 Zr ppm 0.5
L643456		0.052	0.02	0.23	72	0.23	1.95	32	<0.5
L643457		0.018	0.02	6.46	70	0.25	18.05	45	<0.5
L643458		0.026	0.03	7.22	57	0.20	45.0	45	1.3
L643459		0.028	0.02	9.53	51	0.16	27.6	28	<0.5
L643460		0.016	0.03	9.53	49	0.16	39.2	47	1.1
L643461		0.017	0.02	8.30	52	0.19	32.5	50	1.1
L643462		0.015	0.02	0.26	40	0.18	1.49	27	<0.5
L643463		0.019	0.03	0.28	51	0.21	1.73	35	<0.5
L643464		0.017	0.03	0.36	42	0.15	1.58	26	<0.5
L643465		0.024	0.04	0.36	41	0.16	1.69	37	<0.5
L643466		0.013	0.04	0.37	130	0.20	3.48	87	<0.5
L643467		0.011	0.02	0.50	59	0.20	2.28	61	<0.5
L643468		0.011	0.02	0.74	48	0.48	4.11	95	<0.5
L643469		0.010	0.03	8.93	77	0.52	28.4	64	1.0
L643470		0.016	0.02	0.57	70	0.38	3.53	40	<0.5
L643471		0.019	0.03	0.39	66	0.28	2.71	45	<0.5
L643472		0.019	0.04	0.42	66	0.29	3.15	40	<0.5
L643473		0.012	0.05	0.40	34	0.15	1.58	30	<0.5
L643474		0.019	0.05	0.56	49	0.22	2.71	47	<0.5
L643475		0.022	0.02	0.36	55	0.31	2.01	42	<0.5
L643476		0.023	<0.02	0.34	64	0.32	3.07	48	0.5
L643477		0.026	<0.02	0.41	71	0.20	3.54	52	<0.5
L643478		0.038	0.02	0.31	81	0.17	2.77	46	<0.5
L643479		0.029	<0.02	0.58	117	0.18	5.58	67	<0.5
L643480		<0.005	<0.02	0.08	1	<0.05	0.56	15	0.6
L643481		0.038	<0.02	0.41	171	0.12	3.46	67	<0.5
L643482		0.045	<0.02	0.31	74	0.11	1.93	42	<0.5
L643483		0.079	<0.02	0.26	53	0.12	1.83	21	<0.5
L643484		0.074	<0.02	0.23	89	0.13	2.28	34	<0.5
L643485		0.027	<0.02	0.25	90	0.14	2.01	43	<0.5
L643486		0.029	<0.02	0.28	94	0.45	2.58	41	<0.5
L643487		0.027	<0.02	0.20	39	0.09	1.52	23	<0.5
L643488		0.013	<0.02	0.35	65	0.17	1.81	38	<0.5
L643489		0.026	<0.02	0.38	74	0.18	1.98	29	<0.5
L643490		0.021	0.06	3.52	108	0.22	100.0	102	3.2
L643491		0.030	0.03	0.38	84	0.17	3.75	48	<0.5
L643492		0.074	0.02	0.54	167	0.21	4.16	74	<0.5
L643493		0.041	<0.02	0.45	84	0.20	3.44	45	<0.5
L643494		0.024	<0.02	0.49	78	0.18	2.25	45	<0.5
L643495		0.042	<0.02	0.31	123	0.36	2.81	55	<0.5

***** See Appendix Page for comments regarding this certificate *****

ALS Canada Ltd.
2103 Dollarton Hwy
North Vancouver BC V7H 0A7
Phone: 604 984 0221 Fax: 604 984 0218 www.alsglobal.com

To: EQUITY EXPLORATION CONSULTANTS LTD
SUITE 200, 900 WEST HASTINGS STREET
VANCOUVER V6C 1E5

Finalized Date: 7-NOV-2011
Account: EIAKSK

Project: KSK11-04

CERTIFICATE OF ANALYSIS TR11188391

Sample Description	Method / Analyte / Units / LOR	WEI-21 Recvd Wt. kg 0.02	Au-AA23 Au ppm 0.005	ME-MS41 Ag ppm 0.01	ME-MS41 Al % 0.01	ME-MS41 As ppm 0.1	ME-MS41 Au ppm 0.2	ME-MS41 B ppm 10	ME-MS41 Ba ppm 10	ME-MS41 Be ppm 0.05	ME-MS41 Bi ppm 0.01	ME-MS41 Ca % 0.01	ME-MS41 Cd ppm 0.01	ME-MS41 Ce ppm 0.02	ME-MS41 Co ppm 0.1	ME-MS41 Cr ppm 1
L643496		0.60	0.006	0.05	1.91	2.4	<0.2	<10	50	0.17	0.08	0.16	0.11	10.00	7.9	33
L643497		0.54	<0.005	0.06	1.67	2.1	<0.2	<10	270	0.31	0.09	0.29	0.18	11.15	9.4	31
L643498		0.64	<0.005	0.05	1.84	5.7	<0.2	<10	110	0.25	0.06	0.29	0.12	13.40	6.6	39
L643499		0.70	0.007	0.34	3.07	4.0	<0.2	<10	420	1.03	0.17	0.70	0.40	25.5	11.0	42
L643500		0.60	0.042	0.21	3.41	4.8	<0.2	<10	450	0.98	0.20	0.70	0.38	27.4	14.9	49
L643501		0.50	<0.005	0.03	1.43	3.9	<0.2	<10	100	0.27	0.08	0.61	0.13	17.70	13.9	20
L643502		0.24	<0.005	0.11	1.47	2.9	<0.2	<10	90	0.16	0.05	0.43	0.12	12.65	9.4	16
L643503		0.40	<0.005	0.09	0.86	1.5	<0.2	<10	90	0.12	0.08	0.28	0.11	11.40	4.4	12
L643504		0.34	<0.005	0.15	1.32	3.7	<0.2	<10	510	0.45	0.05	1.59	0.33	15.65	11.6	19
L643505		0.50	<0.005	0.08	1.18	1.9	<0.2	<10	110	0.55	0.11	0.93	0.22	20.9	13.4	23
L643506		0.42	<0.005	0.06	0.97	1.6	<0.2	<10	90	0.11	0.09	0.27	0.10	9.89	4.5	19
L643507		0.30	<0.005	0.08	0.60	1.0	<0.2	<10	30	0.10	0.06	0.15	0.09	8.21	2.0	10
L643508		0.30	<0.005	0.04	0.81	3.2	<0.2	<10	50	0.13	0.06	0.28	0.08	7.14	4.2	15
L643509		0.54	<0.005	0.13	2.41	4.4	<0.2	<10	70	0.50	0.07	0.42	0.15	10.35	13.1	21
L643510		0.34	<0.005	0.35	0.80	1.3	<0.2	<10	120	0.07	0.09	0.44	0.07	10.25	8.7	9
L643511		0.46	<0.005	0.08	1.53	2.6	<0.2	<10	180	0.17	0.12	0.51	0.12	10.95	11.8	19
L643512		0.52	<0.005	0.12	1.41	2.6	<0.2	<10	60	0.10	0.10	0.39	0.10	9.28	5.2	16
L643513		0.46	0.007	0.07	1.21	1.8	<0.2	<10	50	0.09	0.11	0.37	0.07	9.40	4.4	10
L643514		0.20	NSS	0.14	0.23	1.2	<0.2	<10	230	0.10	0.03	0.82	0.25	3.01	1.9	5
L643515		0.34	<0.005	0.26	0.45	15.6	<0.2	<10	230	0.27	0.04	0.51	0.26	13.00	1.7	11
L643516		0.44	<0.005	0.09	1.80	4.1	<0.2	<10	210	0.25	0.06	0.45	0.06	12.80	7.2	19
L643517		0.26	<0.005	0.21	1.21	4.2	<0.2	<10	350	0.38	0.07	0.96	0.75	28.4	19.6	12
L643518		0.48	<0.005	0.09	1.49	3.5	<0.2	<10	60	0.16	0.07	0.36	0.16	9.55	8.3	21
L643519		0.40	<0.005	0.07	1.03	3.0	<0.2	<10	90	0.13	0.17	0.20	0.09	12.70	4.1	13
L643520		0.22	<0.005	0.01	0.01	0.1	<0.2	<10	10	<0.05	<0.01	0.01	<0.01	0.91	0.1	<1
L643521		0.46	<0.005	0.05	0.98	2.9	<0.2	<10	150	0.22	0.06	0.40	0.06	10.70	6.3	18
L643522		0.46	<0.005	0.06	1.35	2.7	<0.2	<10	210	0.29	0.09	0.46	0.12	11.60	7.8	24
L643523		0.48	<0.005	0.11	1.65	3.9	<0.2	<10	340	0.32	0.14	0.51	0.13	12.55	8.1	24
L643524		0.48	<0.005	0.13	1.16	2.4	<0.2	<10	170	0.17	0.09	0.37	0.11	10.65	4.2	17
L643525		0.46	<0.005	0.10	0.81	3.2	<0.2	<10	60	0.12	0.09	0.16	0.06	6.64	3.6	26
L643526		0.46	<0.005	0.41	0.86	0.9	0.2	<10	110	0.12	0.07	0.12	0.12	7.54	1.4	9
L643527		0.32	<0.005	0.39	1.08	4.3	<0.2	<10	350	0.49	0.08	0.35	0.23	13.05	3.2	16
L643528		0.44	<0.005	0.14	3.81	3.5	<0.2	<10	310	0.43	0.06	1.36	0.14	19.25	28.5	29
L643529		0.30	<0.005	0.39	1.77	9.6	<0.2	<10	190	0.31	0.23	0.29	0.19	14.10	13.5	53
L643530		0.34	0.007	0.74	1.99	2.7	<0.2	<10	100	0.26	0.06	0.54	0.10	14.95	11.4	35
L643531		0.34	<0.005	0.12	1.42	2.6	<0.2	<10	80	0.09	0.06	0.34	0.18	6.78	7.7	30
L643532		0.28	0.009	0.24	1.53	3.0	<0.2	<10	160	0.30	0.20	0.36	0.22	12.50	10.1	27
L643533		0.40	<0.005	0.11	1.99	3.7	<0.2	<10	200	0.32	0.31	0.34	0.15	11.90	13.9	38
L643534		0.52	<0.005	0.09	1.08	4.5	<0.2	<10	70	0.11	0.28	0.20	0.06	11.00	7.8	29
L643535		0.38	<0.005	0.11	2.61	4.2	<0.2	<10	30	0.22	0.08	0.35	0.18	13.25	11.3	25

***** See Appendix Page for comments regarding this certificate *****

ALS Canada Ltd.
2103 Dollarton Hwy
North Vancouver BC V7H 0A7
Phone: 604 984 0221 Fax: 604 984 0218 www.alsglobal.com

To: EQUITY EXPLORATION CONSULTANTS LTD
SUITE 200, 900 WEST HASTINGS STREET
VANCOUVER V6C 1E5

Finalized Date: 7-NOV-2011
Account: EIAKSK

Project: KSK11-04

CERTIFICATE OF ANALYSIS TR11188391

Sample Description	Method / Analyte / Units / LOR	ME-MS41 Cs ppm 0.05	ME-MS41 Cu ppm 0.2	ME-MS41 Fe % 0.01	ME-MS41 Ga ppm 0.05	ME-MS41 Ge ppm 0.05	ME-MS41 Hf ppm 0.02	ME-MS41 Hg ppm 0.01	ME-MS41 In ppm 0.005	ME-MS41 K % 0.01	ME-MS41 La ppm 0.2	ME-MS41 Li ppm 0.1	ME-MS41 Mg % 0.01	ME-MS41 Mn ppm 5	ME-MS41 Mo ppm 0.05	ME-MS41 Na % 0.01
L643496		0.81	22.7	3.99	8.75	0.11	<0.02	0.03	0.019	0.04	4.8	6.6	0.48	413	0.73	0.02
L643497		1.19	27.1	2.70	7.55	0.09	<0.02	0.02	0.020	0.06	5.7	9.4	0.59	928	2.40	0.02
L643498		0.73	23.7	2.63	5.38	0.10	<0.02	0.05	0.018	0.04	6.7	10.7	0.54	245	1.07	0.02
L643499		2.26	125.5	3.19	6.68	0.15	0.18	0.12	0.031	0.08	25.3	17.9	0.70	854	1.61	0.02
L643500		2.24	142.0	3.88	7.34	0.15	0.20	0.11	0.038	0.10	22.7	20.0	0.96	974	1.40	0.02
L643501		0.82	77.9	3.27	5.33	0.10	<0.02	0.02	0.017	0.05	8.2	12.1	0.75	426	1.30	0.02
L643502		0.90	49.3	2.84	5.41	0.10	<0.02	0.04	0.015	0.04	6.2	9.7	0.67	246	1.20	0.02
L643503		0.44	26.3	1.88	5.14	0.09	<0.02	0.03	0.011	0.03	5.8	4.0	0.24	124	0.96	0.02
L643504		1.16	118.0	2.83	4.57	0.11	0.03	0.08	0.022	0.05	9.1	12.7	0.48	1080	1.26	0.03
L643505		1.10	87.4	4.94	5.08	0.14	0.02	0.03	0.011	0.10	14.4	14.8	0.57	549	3.39	0.03
L643506		0.32	12.7	2.03	6.76	0.08	<0.02	0.04	0.010	0.05	4.9	3.1	0.27	127	0.76	0.02
L643507		0.37	9.7	1.71	6.02	0.08	<0.02	0.03	0.005	0.03	4.2	1.4	0.07	74	0.53	0.02
L643508		0.29	9.2	3.04	7.55	0.09	<0.02	0.04	0.010	0.04	3.6	2.6	0.22	144	0.78	0.02
L643509		1.18	33.2	6.02	10.10	0.12	0.03	0.05	0.028	0.05	5.2	9.9	0.84	287	3.18	0.03
L643510		1.19	12.8	2.85	6.02	0.06	<0.02	0.03	0.009	0.03	5.3	1.1	0.19	843	0.83	<0.01
L643511		0.58	23.0	3.65	7.50	0.08	0.02	0.04	0.017	0.04	5.8	5.7	0.66	270	1.13	<0.01
L643512		0.47	12.1	2.30	6.67	0.05	0.02	0.08	0.018	0.02	4.8	5.9	0.45	161	0.64	<0.01
L643513		0.22	9.9	2.33	8.41	0.06	0.02	0.03	0.015	0.03	4.9	1.9	0.25	141	0.31	<0.01
L643514		0.10	25.5	5.42	0.32	0.08	<0.02	0.12	<0.005	0.06	2.6	0.2	0.06	127	2.28	<0.01
L643515		0.10	26.8	16.60	0.56	0.23	0.04	0.16	0.005	0.03	9.5	0.2	0.03	83	6.58	<0.01
L643516		0.80	22.3	2.29	5.59	0.06	<0.02	0.16	0.016	0.03	6.7	6.6	0.52	185	0.47	<0.01
L643517		0.70	32.6	4.47	2.48	0.07	0.02	0.18	0.014	0.08	9.8	3.2	0.22	1740	8.50	<0.01
L643518		0.63	21.4	2.77	5.02	0.05	<0.02	0.04	0.015	0.03	4.9	6.5	0.68	242	0.60	<0.01
L643519		0.73	12.7	1.54	6.02	<0.05	<0.02	0.02	0.012	0.04	6.7	2.8	0.22	206	0.73	<0.01
L643520		<0.05	0.6	0.02	<0.05	<0.05	<0.02	<0.01	<0.005	<0.01	0.5	0.1	<0.01	<5	<0.05	<0.01
L643521		0.50	19.4	1.96	3.44	<0.05	<0.02	0.05	0.012	0.03	6.2	5.0	0.38	264	1.64	<0.01
L643522		0.67	23.9	2.22	4.22	<0.05	<0.02	0.02	0.015	0.04	6.8	7.0	0.52	358	3.39	<0.01
L643523		1.06	33.8	2.47	6.12	0.05	<0.02	0.03	0.020	0.07	7.6	7.9	0.48	623	2.62	<0.01
L643524		0.56	18.7	1.46	4.74	<0.05	<0.02	0.03	0.012	0.04	6.0	7.7	0.34	166	2.21	<0.01
L643525		0.70	12.0	3.32	7.19	<0.05	<0.02	0.02	0.008	0.04	3.4	2.0	0.14	124	1.47	<0.01
L643526		0.55	9.6	0.56	4.50	<0.05	<0.02	0.02	0.006	0.04	4.2	1.9	0.08	65	0.52	<0.01
L643527		0.63	25.9	1.51	3.53	<0.05	<0.02	0.07	0.013	0.05	8.4	2.9	0.13	301	1.12	<0.01
L643528		1.96	162.0	5.67	9.43	0.08	<0.02	0.02	0.015	0.19	9.7	21.3	2.21	1420	0.67	<0.01
L643529		1.87	51.8	3.92	8.13	0.05	<0.02	0.03	0.025	0.08	7.6	11.5	0.47	1930	1.59	<0.01
L643530		1.04	67.4	3.04	5.61	0.06	<0.02	0.06	0.015	0.06	7.9	9.9	0.85	294	0.96	<0.01
L643531		0.41	35.4	3.43	5.62	0.05	<0.02	0.03	0.011	0.05	3.4	4.3	0.59	296	1.01	<0.01
L643532		1.19	45.8	2.15	5.59	<0.05	<0.02	0.03	0.014	0.07	6.6	6.6	0.55	459	0.58	<0.01
L643533		1.41	40.4	2.94	6.40	0.05	<0.02	0.04	0.015	0.07	6.4	12.7	0.82	951	0.48	<0.01
L643534		0.69	21.1	2.01	5.86	<0.05	<0.02	0.01	0.009	0.05	6.0	3.7	0.45	518	0.50	<0.01
L643535		1.04	94.3	5.16	7.62	0.08	0.02	0.04	0.026	0.06	6.5	14.4	0.73	294	0.78	<0.01

***** See Appendix Page for comments regarding this certificate *****

ALS Canada Ltd.
2103 Dollarton Hwy
North Vancouver BC V7H 0A7
Phone: 604 984 0221 Fax: 604 984 0218 www.alsglobal.com

To: EQUITY EXPLORATION CONSULTANTS LTD
SUITE 200, 900 WEST HASTINGS STREET
VANCOUVER V6C 1E5

Finalized Date: 7-NOV-2011
Account: EIAKSK

Project: KSK11-04

CERTIFICATE OF ANALYSIS TR11188391

Sample Description	Method / Analyte / Units / LOR	ME-MS41 Nb ppm 0.05	ME-MS41 Ni ppm 0.2	ME-MS41 P ppm 10	ME-MS41 Pb ppm 0.2	ME-MS41 Rb ppm 0.1	ME-MS41 Re ppm 0.001	ME-MS41 S % 0.01	ME-MS41 Sb ppm 0.05	ME-MS41 Sc ppm 0.1	ME-MS41 Se ppm 0.2	ME-MS41 Sn ppm 0.2	ME-MS41 Sr ppm 0.2	ME-MS41 Ta ppm 0.01	ME-MS41 Te ppm 0.01	ME-MS41 Th ppm 0.2
L643496		1.14	9.3	980	6.0	9.9	<0.001	0.02	0.42	2.3	0.4	0.5	32.7	<0.01	0.02	0.2
L643497		0.33	13.5	1020	4.9	14.3	<0.001	0.05	0.35	0.9	0.4	0.5	66.4	<0.01	0.03	<0.2
L643498		0.62	23.6	510	5.4	5.5	<0.001	0.02	0.54	1.9	0.5	0.3	27.3	<0.01	0.03	<0.2
L643499		1.05	27.3	2900	8.3	12.2	<0.001	0.14	0.53	8.0	1.4	0.4	69.4	0.02	0.05	1.6
L643500		1.33	39.2	2480	9.7	13.6	<0.001	0.11	0.62	9.2	1.4	0.4	68.9	0.02	0.07	2.0
L643501		0.78	16.6	1220	8.1	5.5	<0.001	0.01	0.49	3.3	0.4	0.2	75.4	<0.01	0.04	0.7
L643502		0.86	11.2	1430	5.7	8.6	<0.001	0.02	0.30	3.1	0.3	0.2	65.9	<0.01	0.04	0.6
L643503		0.75	6.5	410	5.9	6.0	<0.001	0.01	0.25	1.9	0.3	0.3	54.8	<0.01	0.03	0.4
L643504		0.55	13.2	1340	5.6	12.0	<0.001	0.07	0.38	3.4	0.8	0.2	177.0	0.01	0.03	0.3
L643505		0.59	11.4	2060	6.3	10.8	<0.001	0.03	0.27	3.1	1.0	0.2	92.9	<0.01	0.05	1.7
L643506		1.38	6.9	360	6.1	7.2	<0.001	0.02	0.38	2.5	0.3	0.5	33.7	<0.01	0.02	0.6
L643507		0.71	3.3	280	4.5	3.8	<0.001	0.01	0.26	1.0	0.2	0.4	19.9	<0.01	0.02	0.2
L643508		1.62	6.7	650	5.6	4.8	<0.001	0.02	0.67	1.9	0.3	0.4	32.0	<0.01	0.02	0.8
L643509		2.01	11.6	1850	3.6	10.6	<0.001	0.03	0.53	5.5	0.5	0.6	48.1	<0.01	0.03	1.1
L643510		0.68	5.5	340	3.8	12.0	<0.001	0.01	0.41	2.2	0.2	0.5	47.5	<0.01	0.03	0.2
L643511		1.93	12.1	800	5.0	7.4	<0.001	0.02	0.49	3.7	0.2	0.6	53.5	<0.01	0.04	0.4
L643512		1.10	8.2	460	5.5	4.1	<0.001	0.03	0.32	2.3	0.3	0.4	42.7	<0.01	0.03	0.2
L643513		1.18	4.6	1120	5.8	2.7	<0.001	0.01	0.29	2.6	0.2	0.5	43.3	<0.01	0.02	0.5
L643514		0.13	5.3	1640	3.9	1.4	0.001	0.25	0.16	0.8	0.6	<0.2	48.5	<0.01	0.04	<0.2
L643515		0.37	3.6	1940	3.0	1.0	0.001	0.17	0.39	3.6	0.8	<0.2	28.1	0.01	0.12	0.3
L643516		0.34	10.4	720	4.2	2.7	<0.001	0.04	0.28	1.8	0.4	0.3	44.8	<0.01	0.01	<0.2
L643517		0.43	10.5	1970	6.4	8.0	0.001	0.19	0.35	0.9	0.7	0.2	72.7	<0.01	0.04	<0.2
L643518		0.52	14.0	950	4.4	5.7	<0.001	0.02	0.35	2.1	0.2	0.2	36.9	<0.01	0.02	0.2
L643519		1.22	6.7	350	5.9	7.6	<0.001	0.01	0.27	1.3	<0.2	0.7	24.8	<0.01	0.01	<0.2
L643520		0.05	0.3	10	0.5	0.1	<0.001	0.01	<0.05	0.1	<0.2	<0.2	0.6	<0.01	<0.01	0.2
L643521		0.39	10.1	730	4.1	3.7	<0.001	0.02	0.32	1.7	<0.2	0.2	33.0	<0.01	0.01	0.2
L643522		0.42	14.1	610	4.8	7.4	<0.001	0.02	0.25	1.9	<0.2	0.2	46.4	<0.01	0.01	0.2
L643523		0.43	14.7	680	6.2	12.3	<0.001	0.02	0.32	1.4	0.2	0.3	54.4	<0.01	0.02	<0.2
L643524		0.45	11.2	650	5.1	4.4	<0.001	0.01	0.24	1.1	<0.2	0.3	39.4	<0.01	0.01	<0.2
L643525		0.67	6.5	430	4.2	6.8	<0.001	0.02	0.39	1.0	0.2	0.5	16.8	<0.01	0.01	0.3
L643526		0.19	6.1	440	6.0	4.9	<0.001	0.02	0.11	0.3	<0.2	0.3	16.8	<0.01	<0.01	<0.2
L643527		0.13	9.1	1280	6.2	8.4	<0.001	0.04	0.49	0.2	0.3	0.2	34.2	<0.01	0.01	<0.2
L643528		1.15	32.6	2500	3.9	18.1	<0.001	0.03	0.22	4.7	0.3	0.3	66.8	<0.01	0.03	0.9
L643529		1.28	28.3	890	6.7	21.3	<0.001	0.03	0.77	3.0	0.3	0.6	29.3	<0.01	0.04	0.3
L643530		0.28	19.1	1910	4.1	8.3	<0.001	0.04	0.19	1.6	0.3	0.2	38.9	<0.01	0.01	<0.2
L643531		0.57	11.8	1100	3.7	5.9	<0.001	0.03	0.20	1.9	0.3	0.2	32.9	<0.01	0.01	<0.2
L643532		0.32	19.4	930	5.4	10.0	<0.001	0.04	0.26	1.0	0.3	0.3	33.9	<0.01	0.01	<0.2
L643533		0.34	28.8	730	5.3	12.8	<0.001	0.04	0.30	1.3	0.2	0.3	38.7	<0.01	0.01	<0.2
L643534		0.69	15.8	690	5.1	10.8	<0.001	0.01	0.50	2.1	<0.2	0.3	25.1	<0.01	0.01	0.4
L643535		1.25	13.6	2950	7.4	11.6	<0.001	0.03	0.29	3.3	0.4	0.3	28.4	<0.01	0.04	1.2

***** See Appendix Page for comments regarding this certificate *****

ALS Canada Ltd.
2103 Dollarton Hwy
North Vancouver BC V7H 0A7
Phone: 604 984 0221 Fax: 604 984 0218 www.alsglobal.com

To: EQUITY EXPLORATION CONSULTANTS LTD
SUITE 200, 900 WEST HASTINGS STREET
VANCOUVER V6C 1E5

Finalized Date: 7-NOV-2011
Account: EIAKSK

Project: KSK11-04

CERTIFICATE OF ANALYSIS TR11188391

Sample Description	Method / Analyte / Units / LOR	ME-MS41 Ti % 0.005	ME-MS41 Tl ppm 0.02	ME-MS41 U ppm 0.05	ME-MS41 V ppm 1	ME-MS41 W ppm 0.05	ME-MS41 Y ppm 0.05	ME-MS41 Zn ppm 2	ME-MS41 Zr ppm 0.5
L643496		0.049	<0.02	0.40	125	0.23	2.11	42	<0.5
L643497		0.018	0.02	1.05	80	0.15	3.26	73	<0.5
L643498		0.038	<0.02	0.51	60	0.16	2.96	46	<0.5
L643499		0.021	0.03	22.4	74	0.20	49.5	102	2.3
L643500		0.027	0.03	18.80	83	0.22	45.5	118	2.6
L643501		0.082	<0.02	0.32	84	0.23	5.79	48	<0.5
L643502		0.064	<0.02	0.23	79	0.26	3.67	43	<0.5
L643503		0.062	<0.02	0.22	66	0.19	2.17	23	<0.5
L643504		0.029	<0.02	0.99	72	0.19	11.95	43	0.5
L643505		0.061	<0.02	10.20	167	0.25	11.20	52	<0.5
L643506		0.114	<0.02	0.27	80	0.19	1.65	19	<0.5
L643507		0.040	<0.02	0.28	60	0.25	1.23	15	<0.5
L643508		0.093	<0.02	0.30	105	0.60	1.80	20	<0.5
L643509		0.202	<0.02	0.49	146	0.52	2.87	45	1.1
L643510		0.078	0.05	0.23	100	0.17	2.02	26	<0.5
L643511		0.111	0.03	0.32	118	0.23	2.92	44	0.5
L643512		0.088	0.02	0.31	86	0.17	2.06	28	0.5
L643513		0.128	0.03	0.20	95	0.11	1.88	16	0.5
L643514		0.005	0.11	0.32	12	0.05	3.28	15	<0.5
L643515		0.006	0.10	1.33	79	0.11	11.45	7	0.6
L643516		0.029	0.07	1.00	76	0.15	4.74	21	<0.5
L643517		0.013	0.07	2.26	77	0.20	7.90	53	<0.5
L643518		0.061	0.03	0.35	73	0.21	2.75	38	<0.5
L643519		0.049	0.04	0.32	55	0.23	1.97	21	<0.5
L643520		<0.005	<0.02	0.07	<1	<0.05	0.50	<2	<0.5
L643521		0.032	0.03	0.82	58	0.27	3.78	26	<0.5
L643522		0.027	0.03	2.06	54	0.21	3.99	43	<0.5
L643523		0.024	0.06	1.11	68	0.31	4.23	46	<0.5
L643524		0.024	0.03	0.57	43	0.25	2.45	37	<0.5
L643525		0.039	0.04	0.45	116	0.45	1.26	22	<0.5
L643526		0.007	0.04	0.34	17	0.12	1.26	13	<0.5
L643527		0.006	0.04	0.98	34	0.23	3.78	26	<0.5
L643528		0.193	0.06	1.02	141	0.16	7.07	145	<0.5
L643529		0.070	0.09	0.53	115	0.25	4.39	74	<0.5
L643530		0.044	0.04	0.74	97	0.14	6.65	58	<0.5
L643531		0.081	0.03	0.31	124	0.15	2.46	39	<0.5
L643532		0.044	0.04	0.56	68	0.15	4.10	40	<0.5
L643533		0.045	0.05	0.45	79	0.21	3.75	61	<0.5
L643534		0.086	0.05	0.28	64	0.35	2.03	29	<0.5
L643535		0.104	0.04	0.42	120	0.26	4.15	59	0.6

***** See Appendix Page for comments regarding this certificate *****

ALS Canada Ltd.
2103 Dollarton Hwy
North Vancouver BC V7H 0A7
Phone: 604 984 0221 Fax: 604 984 0218 www.alsglobal.com

To: EQUITY EXPLORATION CONSULTANTS LTD
SUITE 200, 900 WEST HASTINGS STREET
VANCOUVER V6C 1E5

Finalized Date: 7-NOV-2011
Account: EIAKSK

Project: KSK11-04

CERTIFICATE OF ANALYSIS TR11188391

Sample Description	Method / Analyte / Units / LOR	WEI-21 Recvd Wt. kg 0.02	Au-AA23 Au ppm 0.005	ME-MS41 Ag ppm 0.01	ME-MS41 Al % 0.01	ME-MS41 As ppm 0.1	ME-MS41 Au ppm 0.2	ME-MS41 B ppm 10	ME-MS41 Ba ppm 10	ME-MS41 Be ppm 0.05	ME-MS41 Bi ppm 0.01	ME-MS41 Ca % 0.01	ME-MS41 Cd ppm 0.01	ME-MS41 Ce ppm 0.02	ME-MS41 Co ppm 0.1	ME-MS41 Cr ppm 1
L643536		0.40	0.005	0.24	2.05	2.4	<0.2	<10	100	0.21	0.16	0.31	0.19	15.80	8.6	26
L643537		0.36	<0.005	0.59	3.19	3.0	<0.2	<10	170	0.78	0.13	1.07	0.60	27.5	22.2	27
L643538		0.38	0.005	0.10	0.73	0.6	<0.2	<10	40	0.05	0.09	0.25	0.03	7.98	4.0	7
L643539		0.24	<0.005	0.01	0.01	0.2	<0.2	<10	10	<0.05	<0.01	0.01	0.01	0.98	0.1	<1
L643551		0.36	NSS	0.32	2.45	0.8	<0.2	<10	190	0.47	0.08	0.52	0.33	9.95	12.7	9
L643552		0.26	<0.005	0.07	1.15	1.4	<0.2	<10	40	0.08	0.08	0.15	0.08	6.60	3.1	10
L643553		0.28	<0.005	0.13	0.85	1.6	<0.2	<10	170	0.08	0.07	0.20	0.08	7.24	4.3	14
L643554		0.36	<0.005	0.15	1.27	2.4	<0.2	<10	50	0.08	0.10	0.11	0.07	9.33	4.0	18
L643555		0.36	0.005	0.26	2.68	2.9	<0.2	<10	840	1.51	0.15	0.74	0.17	17.75	8.8	38
L643556		0.28	<0.005	1.12	3.85	10.1	<0.2	<10	450	2.09	0.13	1.94	1.67	35.2	24.4	48
L643557		0.26	<0.005	0.45	1.74	2.8	<0.2	<10	230	0.62	0.09	2.05	0.60	13.80	10.2	26
L643558		0.48	<0.005	0.34	3.31	7.0	<0.2	<10	410	0.98	0.19	0.85	0.43	23.2	20.6	54
L643559		0.34	0.007	0.29	1.36	2.5	<0.2	<10	50	0.11	0.09	0.14	0.11	9.73	3.5	19
L643560		0.16	<0.005	0.02	0.01	0.1	<0.2	<10	10	<0.05	0.01	0.01	0.01	0.94	<0.1	<1
L643561		0.32	0.009	0.11	1.00	1.0	<0.2	<10	60	0.05	0.12	0.16	0.05	10.35	1.3	8
L643562		0.40	<0.005	0.19	2.56	4.7	<0.2	<10	310	0.77	0.11	0.80	0.26	19.40	14.2	41
L643563		0.44	<0.005	0.20	2.69	5.7	<0.2	<10	370	0.84	0.12	0.80	0.40	22.0	16.4	43
L643564		0.24	0.010	0.10	2.21	3.4	<0.2	<10	280	0.59	0.09	0.53	0.24	15.15	10.0	36
L643565		0.40	0.010	0.14	1.61	3.7	<0.2	<10	80	0.18	0.10	0.12	0.12	8.15	4.8	25
L643566		0.30	0.008	1.94	3.79	4.2	<0.2	<10	330	1.76	0.13	1.10	1.20	25.9	12.8	49
L643567		0.38	0.008	0.17	1.70	3.1	<0.2	<10	100	0.22	0.16	0.22	0.08	8.42	10.9	32
L643568		0.38	0.006	0.48	1.88	2.7	<0.2	<10	60	0.19	0.38	0.24	0.10	9.89	9.4	33
L643569		0.54	0.009	0.26	2.27	3.3	<0.2	<10	70	0.29	0.08	0.21	0.12	8.92	10.1	38
L643570		0.34	<0.005	0.23	1.66	2.3	<0.2	<10	50	0.18	0.07	0.17	0.09	6.93	6.6	37
L643571		0.36	0.005	0.12	1.25	2.2	<0.2	<10	60	0.13	0.08	0.24	0.09	8.13	6.7	33
L643572		0.34	0.016	0.10	1.40	2.4	<0.2	<10	90	0.17	0.08	0.20	0.08	9.18	5.1	22
L643573		0.36	0.013	0.19	2.12	3.6	<0.2	<10	100	0.27	0.07	0.25	0.12	8.77	8.3	30
L643574		0.32	<0.005	0.14	1.47	2.4	<0.2	<10	160	0.21	0.09	0.24	0.21	8.93	5.9	26
L643575		0.40	0.005	0.10	1.21	1.7	<0.2	<10	90	0.13	0.10	0.13	0.07	8.64	2.6	13
L643576		0.32	0.005	0.11	1.48	2.3	<0.2	<10	110	0.17	0.09	0.23	0.10	8.89	5.8	21
L643577		0.38	0.105	0.15	1.87	5.1	<0.2	<10	140	0.47	0.09	0.28	0.12	9.87	12.7	29
L643578		0.38	0.035	0.27	1.75	5.4	0.3	<10	120	0.33	0.22	0.28	0.13	9.64	8.6	31
L643579		0.34	<0.005	0.27	0.82	1.0	<0.2	<10	190	0.12	0.08	0.61	0.10	8.92	2.6	12
L643580		0.32	<0.005	0.34	1.76	1.9	<0.2	<10	440	0.35	0.10	0.83	0.15	12.75	12.8	61
L643601		0.34	<0.005	0.41	3.53	4.1	<0.2	<10	180	0.88	0.11	1.19	0.41	20.9	35.8	49
L643602		0.36	0.011	0.71	3.16	5.8	<0.2	<10	210	1.13	0.12	1.03	0.95	28.8	30.9	41
L643603		0.30	<0.005	0.39	1.83	3.7	<0.2	<10	160	0.27	0.09	0.67	0.43	11.60	15.2	42
L643604		0.26	<0.005	0.50	1.79	4.8	<0.2	<10	380	0.51	0.16	0.93	0.54	16.60	19.8	36
L643605		0.46	0.012	0.29	1.30	2.1	<0.2	<10	50	0.10	0.09	0.33	0.07	6.22	9.6	40
L643606		0.30	0.005	0.14	2.92	6.3	<0.2	<10	140	0.46	0.13	0.49	0.11	15.35	21.5	45

***** See Appendix Page for comments regarding this certificate *****

ALS Canada Ltd.
2103 Dollarton Hwy
North Vancouver BC V7H 0A7
Phone: 604 984 0221 Fax: 604 984 0218 www.alsglobal.com

To: EQUITY EXPLORATION CONSULTANTS LTD
SUITE 200, 900 WEST HASTINGS STREET
VANCOUVER V6C 1E5

Finalized Date: 7-NOV-2011
Account: EIAKSK

Project: KSK11-04

CERTIFICATE OF ANALYSIS TR11188391

Sample Description	Method / Analyte / Units / LOR	ME-MS41 Cs ppm 0.05	ME-MS41 Cu ppm 0.2	ME-MS41 Fe % 0.01	ME-MS41 Ga ppm 0.05	ME-MS41 Ge ppm 0.05	ME-MS41 Hf ppm 0.02	ME-MS41 Hg ppm 0.01	ME-MS41 In ppm 0.005	ME-MS41 K % 0.01	ME-MS41 La ppm 0.2	ME-MS41 Li ppm 0.1	ME-MS41 Mg % 0.01	ME-MS41 Mn ppm 5	ME-MS41 Mo ppm 0.05	ME-MS41 Na % 0.01
L643536		1.05	76.1	3.64	9.22	0.05	<0.02	0.03	0.024	0.07	8.4	14.6	0.65	324	1.26	<0.01
L643537		2.80	387	4.99	8.10	0.08	0.04	0.05	0.028	0.13	17.9	26.2	1.03	2640	2.49	<0.01
L643538		0.65	9.3	1.17	5.98	<0.05	<0.02	0.01	0.006	0.05	4.1	1.6	0.24	230	0.31	<0.01
L643539		<0.05	0.8	0.02	0.07	<0.05	<0.02	<0.01	<0.005	<0.01	0.5	0.1	<0.01	<5	<0.05	<0.01
L643551		1.30	36.2	2.97	9.18	<0.05	<0.02	0.03	0.016	0.05	6.3	17.5	1.00	468	1.06	<0.01
L643552		0.65	7.6	1.62	6.87	<0.05	<0.02	0.04	0.009	0.03	3.5	3.4	0.26	128	0.43	<0.01
L643553		0.31	13.3	2.46	6.09	<0.05	<0.02	0.02	0.009	0.05	3.8	1.7	0.20	127	0.59	<0.01
L643554		0.37	9.1	2.79	8.85	<0.05	<0.02	0.03	0.010	0.03	4.9	2.2	0.19	116	0.82	<0.01
L643555		2.03	143.0	2.53	7.63	0.23	0.10	0.11	0.030	0.10	54.0	12.5	0.53	1360	2.36	0.02
L643556		4.03	283	3.96	8.21	0.29	0.25	0.29	0.028	0.12	65.5	17.0	0.58	6980	18.10	0.02
L643557		2.22	89.3	2.07	4.46	0.05	0.05	0.24	0.020	0.07	20.0	9.8	0.42	1550	2.40	0.02
L643558		1.70	190.0	4.71	10.25	<0.05	0.10	0.08	0.038	0.14	14.4	17.6	0.89	1210	2.14	0.02
L643559		0.33	10.5	1.89	6.49	<0.05	<0.02	0.06	0.013	0.03	4.9	3.6	0.25	123	0.56	0.01
L643560		<0.05	0.6	0.02	<0.05	<0.05	<0.02	0.03	<0.005	<0.01	0.5	0.1	<0.01	5	0.05	<0.01
L643561		0.45	4.4	0.97	8.08	<0.05	<0.02	0.03	0.007	0.02	5.3	1.0	0.10	84	0.21	0.01
L643562		1.79	169.0	3.63	6.80	<0.05	0.05	0.07	0.026	0.11	14.1	11.8	0.89	1020	1.44	0.02
L643563		1.48	176.5	3.57	6.91	0.06	0.10	0.11	0.024	0.11	16.5	13.0	0.81	1700	2.21	0.02
L643564		1.26	74.2	2.67	5.29	0.05	0.03	0.08	0.018	0.06	12.9	12.0	0.55	397	1.41	0.01
L643565		0.55	11.5	3.56	7.34	<0.05	<0.02	0.05	0.014	0.02	4.3	3.8	0.26	142	0.70	0.01
L643566		4.35	494	3.60	6.64	0.15	0.16	0.25	0.030	0.05	46.8	11.0	0.38	3090	4.29	0.02
L643567		1.18	42.7	4.37	8.99	<0.05	<0.02	0.03	0.019	0.04	4.5	4.0	0.49	407	1.00	0.01
L643568		1.35	20.1	4.19	9.59	<0.05	<0.02	0.04	0.019	0.03	5.0	7.8	0.64	336	0.81	0.02
L643569		1.33	24.4	4.30	7.27	<0.05	<0.02	0.05	0.022	0.03	4.6	10.4	0.60	236	0.90	0.01
L643570		0.77	15.1	3.27	6.52	<0.05	<0.02	0.06	0.016	0.03	3.6	7.9	0.44	168	0.70	0.01
L643571		0.54	13.4	3.15	7.08	<0.05	<0.02	0.03	0.012	0.03	4.4	5.4	0.40	178	0.70	0.01
L643572		0.48	13.7	2.86	6.49	<0.05	<0.02	0.04	0.012	0.02	4.6	4.9	0.35	156	0.66	0.01
L643573		0.53	21.1	3.94	5.55	<0.05	0.02	0.06	0.025	0.02	4.8	9.4	0.51	216	0.85	0.01
L643574		0.72	26.1	3.80	8.04	<0.05	<0.02	0.03	0.016	0.03	4.5	6.8	0.38	187	1.31	0.01
L643575		0.40	6.6	2.30	7.42	<0.05	<0.02	0.04	0.013	0.02	4.5	2.6	0.15	103	0.74	0.01
L643576		0.63	12.4	3.21	7.39	<0.05	<0.02	0.03	0.014	0.03	4.5	6.5	0.36	169	1.04	0.01
L643577		1.37	45.0	4.10	6.41	<0.05	<0.02	0.04	0.021	0.04	5.0	10.6	0.63	497	1.38	0.01
L643578		1.02	36.3	4.07	7.13	<0.05	0.02	0.04	0.019	0.04	5.0	11.3	0.47	244	1.47	0.01
L643579		0.31	10.2	1.38	5.01	<0.05	<0.02	0.03	0.014	0.04	4.6	1.9	0.16	89	0.98	0.01
L643580		0.61	46.8	2.90	5.25	<0.05	0.03	0.05	0.015	0.04	6.1	20.5	0.85	746	2.20	0.02
L643601		2.17	273	6.00	8.56	0.06	<0.02	0.06	0.022	0.16	11.8	25.2	1.65	2430	2.10	0.02
L643602		2.08	280	4.17	6.31	0.07	0.03	0.13	0.023	0.11	16.3	14.0	0.81	3020	3.14	0.02
L643603		1.18	59.2	3.55	6.58	<0.05	<0.02	0.05	0.013	0.07	5.2	10.6	0.74	2150	2.80	0.02
L643604		1.56	86.9	2.96	4.80	<0.05	<0.02	0.06	0.015	0.06	8.4	10.2	0.63	2640	2.75	0.02
L643605		0.51	14.4	2.64	9.05	<0.05	<0.02	0.02	0.009	0.04	3.3	4.0	0.70	255	0.54	0.01
L643606		1.21	161.5	4.56	10.85	<0.05	0.03	0.03	0.018	0.37	8.5	14.7	1.69	434	0.91	0.01

***** See Appendix Page for comments regarding this certificate *****

ALS Canada Ltd.
2103 Dollarton Hwy
North Vancouver BC V7H 0A7
Phone: 604 984 0221 Fax: 604 984 0218 www.alsglobal.com

To: EQUITY EXPLORATION CONSULTANTS LTD
SUITE 200, 900 WEST HASTINGS STREET
VANCOUVER V6C 1E5

Finalized Date: 7-NOV-2011
Account: EIAKSK

Project: KSK11-04

CERTIFICATE OF ANALYSIS TR11188391

Sample Description	Method / Analyte / Units / LOR	ME-MS41 Nb ppm 0.05	ME-MS41 Ni ppm 0.2	ME-MS41 P ppm 10	ME-MS41 Pb ppm 0.2	ME-MS41 Rb ppm 0.1	ME-MS41 Re ppm 0.001	ME-MS41 S % 0.01	ME-MS41 Sb ppm 0.05	ME-MS41 Sc ppm 0.1	ME-MS41 Se ppm 0.2	ME-MS41 Sn ppm 0.2	ME-MS41 Sr ppm 0.2	ME-MS41 Ta ppm 0.01	ME-MS41 Te ppm 0.01	ME-MS41 Th ppm 0.2
L643536		1.40	14.8	1020	10.3	15.7	<0.001	0.03	0.22	2.7	0.3	0.5	28.6	<0.01	0.03	0.4
L643537		0.75	19.3	2310	11.2	29.0	<0.001	0.09	0.25	2.7	0.7	0.4	55.1	0.01	0.03	<0.2
L643538		0.65	3.1	240	7.3	9.8	<0.001	0.01	0.14	1.5	<0.2	0.4	35.1	<0.01	<0.01	0.2
L643539		<0.05	0.3	10	0.4	0.2	<0.001	0.01	<0.05	0.1	<0.2	<0.2	0.8	<0.01	<0.01	0.2
L643551		0.43	5.2	890	5.7	6.0	<0.001	0.05	0.09	1.3	0.2	0.3	50.8	<0.01	0.02	<0.2
L643552		0.20	3.7	630	4.9	6.0	<0.001	0.03	0.16	0.4	0.2	0.3	28.9	<0.01	0.01	<0.2
L643553		0.61	5.5	380	4.0	4.6	<0.001	0.02	0.20	1.0	0.2	0.3	25.0	<0.01	0.01	<0.2
L643554		1.15	5.6	270	5.0	4.9	<0.001	0.01	0.30	1.5	<0.2	0.5	20.9	<0.01	0.02	0.6
L643555		0.67	24.8	1950	6.3	14.0	0.001	0.08	0.37	11.5	2.7	0.5	72.7	0.01	0.02	0.9
L643556		0.81	35.2	3290	8.9	13.8	0.005	0.19	0.64	10.9	5.0	0.3	128.0	0.01	0.06	1.3
L643557		0.55	14.4	2010	6.9	13.5	0.002	0.14	0.39	2.7	1.7	0.3	117.5	0.01	0.02	0.4
L643558		1.61	29.9	620	11.9	21.3	0.001	0.01	0.69	9.1	0.6	0.7	69.1	<0.01	0.04	2.2
L643559		0.38	5.8	490	4.8	5.0	<0.001	<0.01	0.31	0.7	0.2	0.4	27.9	<0.01	0.01	<0.2
L643560		<0.05	0.3	10	0.5	0.1	0.001	<0.01	<0.05	<0.1	<0.2	<0.2	0.7	<0.01	<0.01	0.2
L643561		0.33	1.9	240	6.0	6.3	<0.001	<0.01	0.19	0.4	<0.2	0.6	38.7	<0.01	0.01	<0.2
L643562		0.72	27.4	1260	7.3	14.4	0.001	0.02	0.59	6.5	0.7	0.4	81.4	<0.01	0.02	0.7
L643563		0.70	26.9	1690	9.1	13.4	<0.001	0.04	0.48	6.1	0.9	0.4	76.7	0.01	0.03	0.8
L643564		0.44	19.0	1500	6.1	7.9	<0.001	0.04	0.44	3.0	0.8	0.3	52.2	<0.01	0.02	0.3
L643565		0.65	7.5	870	5.5	7.2	<0.001	<0.01	0.40	1.6	0.2	0.4	22.6	<0.01	0.02	0.3
L643566		0.93	20.9	3650	10.5	10.9	<0.001	0.17	0.38	12.4	2.9	0.4	89.0	0.02	0.02	0.9
L643567		0.48	10.0	1550	6.8	10.2	<0.001	<0.01	0.37	3.9	0.2	0.4	23.7	<0.01	0.02	0.2
L643568		0.95	10.7	2210	6.7	8.4	<0.001	<0.01	0.27	1.9	0.4	0.6	34.0	<0.01	0.02	0.3
L643569		1.10	11.5	1930	5.8	11.8	<0.001	<0.01	0.30	3.6	<0.2	0.4	32.9	<0.01	0.01	1.1
L643570		0.77	8.4	920	4.5	7.6	<0.001	<0.01	0.27	2.5	0.3	0.3	30.3	<0.01	0.01	0.6
L643571		0.89	8.0	1050	5.1	8.3	<0.001	<0.01	0.23	1.8	0.2	0.4	41.8	<0.01	0.01	0.3
L643572		0.97	6.5	1260	5.6	7.0	<0.001	<0.01	0.22	2.0	0.2	0.4	45.6	<0.01	0.01	0.7
L643573		0.89	9.6	1850	4.8	7.4	0.001	<0.01	0.27	2.1	0.3	0.3	39.3	0.01	0.02	0.6
L643574		0.80	7.1	1340	6.3	8.8	<0.001	<0.01	0.24	1.8	0.3	0.4	89.5	<0.01	0.02	0.2
L643575		1.45	3.2	1060	5.5	6.8	<0.001	<0.01	0.25	1.5	<0.2	0.6	37.3	<0.01	<0.01	0.6
L643576		1.08	6.3	1040	8.4	10.1	<0.001	<0.01	0.32	2.2	0.2	0.5	41.0	<0.01	0.01	0.6
L643577		0.66	11.2	1450	6.9	12.7	<0.001	<0.01	1.01	3.7	0.2	0.4	30.0	<0.01	0.01	0.9
L643578		1.14	11.3	2040	9.7	17.8	<0.001	<0.01	1.06	3.0	0.2	0.4	31.6	<0.01	0.02	1.7
L643579		0.66	3.2	250	4.9	8.2	0.001	0.01	0.25	1.1	0.2	0.4	68.3	<0.01	0.01	0.3
L643580		0.68	20.2	370	5.6	14.4	<0.001	0.01	0.31	3.0	0.4	0.4	58.5	<0.01	0.03	1.2
L643601		0.47	27.9	2740	5.3	15.2	<0.001	0.05	0.21	2.9	0.6	0.3	52.1	<0.01	0.03	0.2
L643602		0.35	25.1	3830	6.2	17.8	0.001	0.16	0.38	1.7	0.9	0.3	54.0	0.01	0.02	0.3
L643603		0.81	16.6	1040	4.3	13.0	<0.001	0.03	0.35	2.6	0.3	0.4	44.6	<0.01	0.03	0.2
L643604		0.31	20.5	1570	5.8	13.3	<0.001	0.08	0.53	0.9	0.3	0.4	59.9	<0.01	0.03	<0.2
L643605		0.66	15.0	720	4.6	5.6	<0.001	0.02	0.34	2.2	0.2	0.4	40.4	<0.01	0.02	0.2
L643606		2.42	22.4	1670	5.1	15.3	<0.001	0.03	0.38	7.3	0.4	0.9	38.8	<0.01	0.02	0.6

***** See Appendix Page for comments regarding this certificate *****

ALS Canada Ltd.
2103 Dollarton Hwy
North Vancouver BC V7H 0A7
Phone: 604 984 0221 Fax: 604 984 0218 www.alsglobal.com

To: EQUITY EXPLORATION CONSULTANTS LTD
SUITE 200, 900 WEST HASTINGS STREET
VANCOUVER V6C 1E5

Finalized Date: 7-NOV-2011
Account: EIAKSK

Project: KSK11-04

CERTIFICATE OF ANALYSIS TR11188391

Sample Description	Method / Analyte / Units / LOR	ME-MS41 Ti % 0.005	ME-MS41 Tl ppm 0.02	ME-MS41 U ppm 0.05	ME-MS41 V ppm 1	ME-MS41 W ppm 0.05	ME-MS41 Y ppm 0.05	ME-MS41 Zn ppm 2	ME-MS41 Zr ppm 0.5
L643536		0.103	0.05	0.39	108	0.18	2.96	67	<0.5
L643537		0.054	0.06	1.04	132	0.15	25.4	162	<0.5
L643538		0.105	0.05	0.15	45	0.10	1.76	16	<0.5
L643539		<0.005	<0.02	0.09	<1	<0.05	0.59	3	<0.5
L643551		0.054	0.03	0.54	79	0.09	3.19	100	<0.5
L643552		0.019	0.05	0.22	49	0.10	1.17	21	<0.5
L643553		0.070	0.03	0.21	96	0.11	1.49	26	<0.5
L643554		0.075	0.03	0.23	117	0.16	1.20	19	<0.5
L643555		0.022	0.13	1.66	60	0.18	120.0	61	1.5
L643556		0.023	0.30	6.10	109	0.25	121.5	66	6.2
L643557		0.020	0.10	1.98	69	0.14	28.9	58	0.9
L643558		0.046	0.11	1.16	122	0.27	16.40	130	1.8
L643559		0.035	0.04	0.23	57	0.13	1.29	27	<0.5
L643560		<0.005	<0.02	0.10	<1	<0.05	0.59	2	0.5
L643561		0.040	0.05	0.18	39	0.09	1.20	12	<0.5
L643562		0.036	0.06	0.97	82	0.29	17.75	69	1.2
L643563		0.030	0.08	1.30	90	0.33	27.0	84	2.0
L643564		0.026	0.04	1.31	73	0.24	14.60	66	<0.5
L643565		0.053	0.04	0.28	109	0.24	1.39	27	<0.5
L643566		0.026	0.09	4.99	102	0.20	82.8	48	3.1
L643567		0.041	0.04	0.40	144	0.22	3.12	48	<0.5
L643568		0.092	0.02	0.43	132	0.21	2.43	48	<0.5
L643569		0.080	0.03	0.37	132	0.27	2.39	48	<0.5
L643570		0.056	0.02	0.27	110	0.25	1.59	32	<0.5
L643571		0.089	0.02	0.24	110	0.22	1.87	31	<0.5
L643572		0.077	0.02	0.27	90	0.21	1.87	22	<0.5
L643573		0.066	0.03	0.35	108	0.27	2.53	37	<0.5
L643574		0.091	0.02	0.30	117	0.21	2.09	33	<0.5
L643575		0.063	0.03	0.21	76	0.22	1.29	16	<0.5
L643576		0.059	0.03	0.25	95	0.35	1.80	35	<0.5
L643577		0.041	0.03	0.45	99	0.43	2.92	58	<0.5
L643578		0.051	0.03	0.46	99	0.32	2.35	48	0.8
L643579		0.047	0.02	0.28	43	0.14	1.69	13	<0.5
L643580		0.019	0.02	1.30	61	0.16	4.09	41	0.6
L643601		0.087	0.08	1.36	179	0.20	15.10	147	<0.5
L643602		0.020	0.17	2.48	123	0.13	18.10	97	<0.5
L643603		0.101	0.08	0.52	107	0.26	4.18	65	<0.5
L643604		0.023	0.07	1.00	93	0.19	7.91	71	<0.5
L643605		0.133	0.03	0.20	85	0.19	2.00	39	<0.5
L643606		0.186	0.04	0.36	149	0.24	6.07	70	<0.5

***** See Appendix Page for comments regarding this certificate *****

ALS Canada Ltd.
2103 Dollarton Hwy
North Vancouver BC V7H 0A7
Phone: 604 984 0221 Fax: 604 984 0218 www.alsglobal.com

To: EQUITY EXPLORATION CONSULTANTS LTD
SUITE 200, 900 WEST HASTINGS STREET
VANCOUVER V6C 1E5

Finalized Date: 7-NOV-2011
Account: EIAKSK

Project: KSK11-04

CERTIFICATE OF ANALYSIS TR11188391

Sample Description	Method / Analyte / Units / LOR	WEI-21 Recvd Wt. kg 0.02	Au-AA23 Au ppm 0.005	ME-MS41 Ag ppm 0.01	ME-MS41 Al % 0.01	ME-MS41 As ppm 0.1	ME-MS41 Au ppm 0.2	ME-MS41 B ppm 10	ME-MS41 Ba ppm 10	ME-MS41 Be ppm 0.05	ME-MS41 Bi ppm 0.01	ME-MS41 Ca % 0.01	ME-MS41 Cd ppm 0.01	ME-MS41 Ce ppm 0.02	ME-MS41 Co ppm 0.1	ME-MS41 Cr ppm 1
L643607		0.36	0.008	0.09	0.87	2.5	<0.2	<10	70	0.09	0.11	0.27	0.06	6.49	4.8	28
L643608		0.34	<0.005	0.35	0.93	1.1	<0.2	<10	100	0.13	0.06	0.30	0.10	5.74	16.7	32
L643609		0.30	0.012	0.08	0.49	0.2	<0.2	<10	60	0.05	0.04	0.11	0.07	12.15	0.5	6
L643610		0.30	<0.005	0.09	0.59	1.1	<0.2	<10	130	0.08	0.05	0.14	0.10	6.83	1.4	18
L643611		0.36	<0.005	0.10	0.88	3.2	<0.2	<10	40	0.12	0.11	0.10	0.05	8.32	1.9	12
L643612		0.40	<0.005	0.07	0.74	0.5	<0.2	<10	30	<0.05	0.09	0.06	0.03	9.33	0.7	6
L643613		0.24	NSS	0.22	0.32	0.8	<0.2	<10	850	0.43	0.04	1.40	0.33	11.10	0.7	3
L643614		0.30	NSS	0.22	0.32	3.6	<0.2	<10	260	0.25	0.02	0.60	0.38	4.46	0.6	3
L643615		0.20	NSS	0.22	1.20	2.1	<0.2	<10	240	0.35	0.06	0.52	0.22	10.65	3.5	10
L643616		0.46	0.016	0.06	1.64	3.5	<0.2	<10	70	0.30	0.07	0.17	0.07	8.78	4.8	24
L643617		0.16	NSS	0.04	0.31	1.7	<0.2	<10	190	0.12	0.02	0.97	0.27	3.95	2.2	3
L643618		0.24	<0.005	0.27	0.49	1.0	<0.2	<10	120	0.21	0.03	0.56	0.28	6.90	2.0	5
L643619		0.40	<0.005	0.07	1.39	3.2	<0.2	<10	80	0.31	0.07	0.20	0.05	12.55	4.5	21
L643620		0.32	<0.005	0.01	0.01	<0.1	<0.2	<10	10	<0.05	0.01	0.01	0.01	1.00	<0.1	<1
L643621		0.40	<0.005	0.17	1.84	3.0	<0.2	<10	50	0.28	0.07	0.14	0.09	7.91	2.9	18
L643622		0.30	NSS	0.39	0.69	1.8	<0.2	<10	70	0.29	0.03	0.28	0.17	8.30	1.2	7
L643623		0.32	0.005	0.06	0.94	1.2	<0.2	<10	100	0.15	0.07	0.24	0.04	6.89	2.8	9
L643624		0.32	NSS	0.08	2.17	4.7	<0.2	<10	190	0.67	0.11	0.66	0.10	22.4	11.1	38
L643625		0.30	<0.005	0.08	1.39	2.7	<0.2	<10	200	0.25	0.06	0.46	0.08	6.67	5.2	15
L643626		0.30	NSS	0.20	0.73	0.8	<0.2	<10	420	0.18	0.06	2.21	0.15	6.19	3.2	11
L643627		0.28	<0.005	0.34	0.82	0.3	<0.2	<10	90	0.11	0.11	0.21	0.15	9.01	1.3	9
L643628		0.28	<0.005	0.51	0.56	1.0	<0.2	<10	910	0.21	0.07	4.03	0.80	6.28	4.3	7
L643629		0.26	NSS	0.09	0.18	1.1	<0.2	<10	420	0.05	0.03	3.02	0.34	1.75	4.4	3
L643630		0.22	NSS	0.41	0.45	2.4	<0.2	<10	240	0.20	0.04	1.23	0.84	6.10	3.5	6
L643631		0.26	NSS	0.43	0.60	0.6	<0.2	<10	140	0.32	0.03	0.56	0.44	13.55	1.1	8
L643632		0.18	NSS	0.06	0.12	0.7	<0.2	10	160	<0.05	0.01	1.39	0.18	1.02	3.2	2
L643633		0.24	NSS	0.20	0.25	0.5	<0.2	<10	420	0.12	0.02	3.24	0.35	3.14	1.7	4
L643634		0.30	<0.005	0.08	0.37	0.3	<0.2	<10	120	0.05	0.07	0.39	0.10	7.48	1.0	6
L643635		0.26	<0.005	0.29	0.74	0.7	<0.2	<10	520	0.36	0.05	3.63	0.98	9.64	2.9	6
L643636		0.38	0.009	0.08	1.56	1.3	<0.2	<10	190	0.18	0.06	0.46	0.06	9.53	12.5	12
L643637		0.44	<0.005	0.08	0.90	2.2	<0.2	<10	100	0.13	0.08	0.24	0.08	8.16	6.3	25
L643638		0.42	0.006	0.14	1.50	1.9	<0.2	<10	130	0.31	0.46	1.13	0.18	17.40	14.7	17
L643639		0.40	<0.005	0.09	1.23	4.2	<0.2	<10	120	0.22	0.12	0.32	0.15	12.70	9.2	24
L643640		0.46	0.007	0.10	1.21	4.1	<0.2	<10	120	0.21	0.12	0.31	0.16	12.00	9.5	24
L643651		0.38	0.008	0.25	2.69	29.8	<0.2	<10	250	0.50	0.12	0.73	0.33	18.40	32.2	135
L643652		0.26	0.007	2.46	4.54	6.6	<0.2	<10	300	1.29	0.17	1.10	1.20	32.1	27.9	52
L643653		0.34	<0.005	0.11	0.66	1.2	<0.2	<10	110	0.07	0.10	0.40	0.15	8.46	4.6	16
L643654		0.34	<0.005	0.18	1.27	2.3	<0.2	<10	50	0.09	0.12	0.30	0.10	9.52	7.9	44
L643655		0.50	<0.005	0.11	2.33	3.9	<0.2	<10	60	0.20	0.10	0.53	0.09	8.46	12.2	25
L643656		0.50	<0.005	0.09	1.55	3.5	<0.2	<10	70	0.14	0.11	0.25	0.09	10.20	5.6	33

***** See Appendix Page for comments regarding this certificate *****

ALS Canada Ltd.
2103 Dollarton Hwy
North Vancouver BC V7H 0A7
Phone: 604 984 0221 Fax: 604 984 0218 www.alsglobal.com

To: EQUITY EXPLORATION CONSULTANTS LTD
SUITE 200, 900 WEST HASTINGS STREET
VANCOUVER V6C 1E5

Finalized Date: 7-NOV-2011
Account: EIAKSK

Project: KSK11-04

CERTIFICATE OF ANALYSIS TR11188391

Sample Description	Method / Analyte / Units / LOR	ME-MS41 Cs ppm 0.05	ME-MS41 Cu ppm 0.2	ME-MS41 Fe % 0.01	ME-MS41 Ga ppm 0.05	ME-MS41 Ge ppm 0.05	ME-MS41 Hf ppm 0.02	ME-MS41 Hg ppm 0.01	ME-MS41 In ppm 0.005	ME-MS41 K % 0.01	ME-MS41 La ppm 0.2	ME-MS41 Li ppm 0.1	ME-MS41 Mg % 0.01	ME-MS41 Mn ppm 5	ME-MS41 Mo ppm 0.05	ME-MS41 Na % 0.01
L643607		0.41	20.3	2.25	6.82	<0.05	<0.02	0.03	0.011	0.03	3.3	2.0	0.29	116	1.10	0.01
L643608		0.81	22.4	2.52	5.59	<0.05	<0.02	0.02	0.008	0.06	2.6	2.5	0.48	1770	0.51	0.01
L643609		0.47	7.0	0.54	4.00	<0.05	<0.02	0.01	<0.005	0.04	6.3	0.3	0.02	181	0.50	0.01
L643610		0.43	11.9	1.46	3.87	<0.05	<0.02	0.02	<0.005	0.03	3.7	0.4	0.02	43	1.72	0.02
L643611		0.33	6.2	1.78	7.10	<0.05	<0.02	0.02	0.006	0.01	4.2	1.2	0.08	70	0.62	0.01
L643612		0.40	2.8	0.71	7.85	<0.05	<0.02	0.01	<0.005	0.01	5.0	0.5	0.03	29	0.46	0.02
L643613		0.11	59.7	1.94	0.54	0.09	0.03	0.19	0.006	0.04	17.7	0.2	0.04	56	2.47	0.02
L643614		0.05	45.5	2.48	0.44	0.07	<0.02	0.09	<0.005	0.04	8.2	0.1	0.02	29	0.93	0.02
L643615		0.64	26.8	1.15	3.17	0.05	0.02	0.16	0.012	0.05	6.8	2.1	0.07	177	1.01	0.02
L643616		0.69	36.9	2.20	4.43	0.06	0.04	0.04	0.014	0.03	5.4	6.7	0.34	176	0.66	<0.01
L643617		0.07	11.8	0.58	0.40	<0.05	<0.02	0.09	<0.005	0.04	2.3	0.2	0.08	66	1.52	0.03
L643618		0.27	17.8	1.17	0.89	<0.05	<0.02	0.16	0.006	0.06	4.5	0.4	0.06	79	1.20	0.02
L643619		0.65	43.5	1.75	4.66	0.06	0.04	0.03	0.012	0.03	7.4	6.0	0.31	144	0.57	<0.01
L643620		<0.05	0.6	0.01	<0.05	<0.05	0.02	0.01	<0.005	<0.01	0.5	0.1	<0.01	<5	<0.05	<0.01
L643621		0.57	27.8	2.39	4.96	0.07	0.03	0.06	0.014	0.03	4.3	5.7	0.19	112	0.67	0.01
L643622		0.09	52.6	2.45	0.76	0.07	<0.02	0.16	0.007	0.03	6.3	0.2	0.03	26	0.35	0.01
L643623		0.45	12.0	1.89	5.49	0.05	<0.02	0.05	0.008	0.03	4.0	5.7	0.11	87	1.61	0.01
L643624		0.60	91.3	2.63	7.43	0.10	0.05	0.13	0.026	0.03	12.0	8.2	1.03	323	0.39	0.01
L643625		0.66	23.8	8.65	5.54	0.15	<0.02	0.03	0.011	0.02	4.0	5.4	0.28	481	5.78	0.01
L643626		0.32	40.9	1.21	3.06	0.06	<0.02	0.07	0.007	0.03	4.5	1.6	0.14	271	2.14	0.01
L643627		0.35	11.6	0.73	6.18	<0.05	<0.02	0.02	0.008	0.03	5.5	1.0	0.07	48	1.07	<0.01
L643628		0.46	104.0	0.59	1.55	0.05	0.05	0.15	0.007	0.03	7.3	0.8	0.12	1710	5.38	0.02
L643629		0.10	26.8	0.68	0.47	<0.05	<0.02	0.21	<0.005	0.06	1.7	0.4	0.11	1020	3.61	0.02
L643630		0.16	78.8	3.62	0.52	0.09	0.03	0.18	0.005	0.06	6.2	0.2	0.06	250	2.88	0.02
L643631		0.27	76.7	0.69	0.61	0.06	0.02	0.25	0.006	0.05	10.1	0.3	0.04	35	1.15	0.02
L643632		0.08	15.1	1.32	0.14	<0.05	<0.02	0.08	<0.005	0.06	1.0	0.1	0.07	225	1.24	0.03
L643633		0.10	33.3	0.36	0.56	<0.05	0.02	0.09	<0.005	0.02	3.2	0.6	0.15	685	1.94	0.01
L643634		0.43	5.7	0.28	2.41	<0.05	<0.02	0.05	0.006	0.04	4.4	0.9	0.04	153	0.39	0.01
L643635		0.25	77.5	0.58	1.39	0.05	0.05	0.13	0.008	0.06	8.9	0.5	0.14	284	1.63	0.02
L643636		0.68	38.9	4.67	7.24	0.10	0.04	0.02	0.021	0.07	5.1	8.2	0.46	352	1.00	0.01
L643637		0.50	19.9	3.29	5.72	0.07	<0.02	0.02	0.013	0.05	4.5	4.4	0.29	174	1.42	0.01
L643638		2.12	90.2	5.29	5.72	0.15	0.03	0.03	0.013	0.12	9.5	14.7	0.73	540	2.30	0.02
L643639		0.75	43.7	2.84	5.02	0.08	<0.02	0.04	0.018	0.05	6.9	8.4	0.44	586	1.55	0.01
L643640		0.73	43.5	2.82	4.79	0.07	<0.02	0.04	0.018	0.05	6.6	8.2	0.42	654	1.60	<0.01
L643651		1.71	128.5	5.25	9.71	0.14	0.03	0.05	0.038	0.11	10.2	15.9	1.65	2880	2.40	0.01
L643652		2.75	544	5.19	11.40	0.21	0.11	0.10	0.041	0.14	26.5	18.9	0.92	3360	5.00	0.01
L643653		0.41	19.6	1.76	4.97	0.06	<0.02	0.02	0.008	0.05	4.9	1.4	0.17	134	0.72	0.01
L643654		0.37	18.5	3.46	8.92	0.08	0.02	0.02	0.013	0.04	5.0	2.9	0.45	230	0.80	0.01
L643655		1.30	22.0	5.26	9.57	0.09	0.06	0.03	0.023	0.03	4.3	8.7	0.87	331	0.56	0.01
L643656		0.61	11.8	2.98	7.71	0.08	0.03	0.04	0.018	0.02	5.9	6.8	0.30	159	0.70	0.01

***** See Appendix Page for comments regarding this certificate *****

ALS Canada Ltd.
2103 Dollarton Hwy
North Vancouver BC V7H 0A7
Phone: 604 984 0221 Fax: 604 984 0218 www.alsglobal.com

To: EQUITY EXPLORATION CONSULTANTS LTD
SUITE 200, 900 WEST HASTINGS STREET
VANCOUVER V6C 1E5

Finalized Date: 7-NOV-2011
Account: EIAKSK

Project: KSK11-04

CERTIFICATE OF ANALYSIS TR11188391

Sample Description	Method / Analyte / Units / LOR	ME-MS41 Nb ppm 0.05	ME-MS41 Ni ppm 0.2	ME-MS41 P ppm 10	ME-MS41 Pb ppm 0.2	ME-MS41 Rb ppm 0.1	ME-MS41 Re ppm 0.001	ME-MS41 S % 0.01	ME-MS41 Sb ppm 0.05	ME-MS41 Sc ppm 0.1	ME-MS41 Se ppm 0.2	ME-MS41 Sn ppm 0.2	ME-MS41 Sr ppm 0.2	ME-MS41 Ta ppm 0.01	ME-MS41 Te ppm 0.01	ME-MS41 Th ppm 0.2
L643607		1.18	7.6	270	6.2	4.6	<0.001	0.01	0.36	2.0	0.2	0.5	34.1	<0.01	0.02	0.3
L643608		0.35	8.2	680	4.4	12.5	<0.001	0.01	0.17	1.5	0.3	0.3	35.1	<0.01	0.01	<0.2
L643609		0.20	1.1	300	4.6	2.9	<0.001	<0.01	0.17	0.3	0.2	0.4	10.3	<0.01	<0.01	0.4
L643610		0.37	3.2	190	3.3	3.2	<0.001	0.01	0.32	0.6	<0.2	0.4	17.0	<0.01	0.01	0.7
L643611		0.70	2.9	240	5.0	3.2	<0.001	0.01	0.38	0.9	0.2	0.5	16.0	<0.01	0.01	0.3
L643612		0.25	1.1	210	3.3	2.7	<0.001	<0.01	0.21	0.3	<0.2	0.5	10.1	<0.01	<0.01	0.2
L643613		0.19	3.9	1370	7.1	1.3	0.006	0.20	0.23	1.5	0.9	<0.2	117.0	0.01	<0.01	0.3
L643614		0.13	2.1	1430	1.4	1.0	0.001	0.23	0.38	0.8	0.8	<0.2	33.0	<0.01	0.01	<0.2
L643615		0.33	7.6	1410	5.1	3.5	0.001	0.12	0.38	1.0	0.6	0.2	37.0	<0.01	<0.01	<0.2
L643616		1.14	12.1	710	4.3	5.6	<0.001	0.01	0.36	2.4	0.3	0.3	17.9	0.01	0.01	2.4
L643617		0.10	4.7	950	2.9	1.3	0.001	0.11	0.42	0.7	0.5	<0.2	73.9	<0.01	<0.01	<0.2
L643618		0.19	3.7	2250	2.2	2.4	0.001	0.16	0.36	0.5	0.6	<0.2	45.7	<0.01	<0.01	<0.2
L643619		1.37	11.8	750	4.1	4.4	<0.001	0.01	0.45	2.7	0.3	0.3	18.7	<0.01	0.01	2.5
L643620		<0.05	0.2	10	0.5	0.1	<0.001	<0.01	<0.05	<0.1	<0.2	<0.2	0.5	<0.01	<0.01	0.2
L643621		1.51	5.6	950	3.8	4.3	<0.001	0.02	0.31	2.3	0.4	0.3	15.4	0.02	0.03	2.5
L643622		0.21	3.5	2150	1.3	1.3	0.001	0.22	0.30	0.4	1.0	<0.2	15.5	<0.01	0.01	<0.2
L643623		0.37	3.4	570	4.2	2.7	<0.001	0.04	0.17	0.7	0.3	0.3	20.4	<0.01	<0.01	<0.2
L643624		3.08	8.4	850	5.2	2.4	0.001	0.08	0.42	8.8	1.1	0.7	53.7	0.01	0.03	1.6
L643625		0.61	5.6	820	3.1	4.7	0.001	0.05	0.17	1.3	0.5	0.3	34.5	<0.01	0.11	0.2
L643626		0.51	4.9	500	2.6	7.3	0.004	0.08	0.27	1.1	0.6	0.2	132.5	<0.01	0.01	<0.2
L643627		0.56	1.9	260	5.9	4.1	<0.001	0.02	0.13	0.8	0.2	0.5	25.0	<0.01	<0.01	<0.2
L643628		0.33	11.7	1270	2.9	4.3	0.001	0.15	0.31	1.8	1.2	<0.2	242	0.01	0.01	0.3
L643629		0.09	5.8	850	2.9	2.3	0.002	0.17	0.24	0.6	0.7	<0.2	159.0	<0.01	<0.01	<0.2
L643630		0.16	5.2	2210	4.3	2.1	0.001	0.32	0.24	1.3	1.0	<0.2	53.6	<0.01	0.03	0.2
L643631		0.16	4.1	2370	3.0	3.8	0.001	0.27	0.36	0.8	1.1	<0.2	29.7	<0.01	<0.01	<0.2
L643632		<0.05	3.4	1360	2.4	2.1	0.001	0.25	0.71	0.4	0.6	<0.2	60.2	<0.01	<0.01	<0.2
L643633		0.11	3.1	610	0.8	1.3	0.001	0.10	0.22	0.7	0.8	<0.2	273	<0.01	<0.01	<0.2
L643634		0.28	1.6	430	5.6	2.9	<0.001	0.02	0.11	0.8	0.2	0.3	26.9	<0.01	<0.01	<0.2
L643635		0.26	9.2	1310	2.7	2.5	0.001	0.16	0.24	1.3	1.0	<0.2	325	0.01	<0.01	0.4
L643636		0.69	6.0	2020	5.3	16.3	<0.001	0.01	0.17	3.9	0.2	0.3	63.4	<0.01	0.03	0.9
L643637		0.89	9.7	540	5.0	10.4	<0.001	0.01	0.32	2.3	0.2	0.3	44.6	<0.01	0.02	0.5
L643638		0.62	10.7	2440	12.9	12.8	0.001	0.02	0.25	3.1	0.7	0.2	127.5	<0.01	0.08	0.9
L643639		0.56	15.4	1040	5.9	9.9	<0.001	0.02	0.52	2.1	0.3	0.2	38.1	<0.01	0.03	0.3
L643640		0.52	15.3	1040	5.9	9.3	<0.001	0.02	0.53	2.0	0.3	0.2	35.4	<0.01	0.03	0.3
L643651		1.57	49.9	1550	9.9	21.6	<0.001	0.03	0.52	8.2	0.7	0.7	49.8	0.01	0.06	0.7
L643652		0.91	35.0	1810	13.9	22.9	0.001	0.08	0.61	11.4	2.5	0.4	77.5	0.02	0.07	0.7
L643653		0.59	4.8	400	5.6	9.0	<0.001	0.02	0.23	1.5	0.2	0.4	39.8	<0.01	<0.01	0.2
L643654		1.16	14.3	980	5.8	8.1	<0.001	0.01	0.29	2.9	0.3	0.4	36.9	<0.01	0.02	0.7
L643655		0.96	10.5	1620	3.9	8.2	<0.001	0.01	0.49	4.9	0.3	0.4	78.7	<0.01	0.05	0.9
L643656		1.26	10.5	1100	5.5	4.9	<0.001	0.01	0.39	3.3	0.3	0.5	33.4	<0.01	0.02	1.2

***** See Appendix Page for comments regarding this certificate *****

ALS Canada Ltd.
2103 Dollarton Hwy
North Vancouver BC V7H 0A7
Phone: 604 984 0221 Fax: 604 984 0218 www.alsglobal.com

To: EQUITY EXPLORATION CONSULTANTS LTD
SUITE 200, 900 WEST HASTINGS STREET
VANCOUVER V6C 1E5

Finalized Date: 7-NOV-2011
Account: EIAKSK

Project: KSK11-04

CERTIFICATE OF ANALYSIS TR11188391

Sample Description	Method / Analyte / Units / LOR	ME-MS41 Ti % 0.005	ME-MS41 Tl ppm 0.02	ME-MS41 U ppm 0.05	ME-MS41 V ppm 1	ME-MS41 W ppm 0.05	ME-MS41 Y ppm 0.05	ME-MS41 Zn ppm 2	ME-MS41 Zr ppm 0.5
L643607		0.152	0.02	0.22	110	0.22	1.40	18	<0.5
L643608		0.105	0.04	0.19	87	0.12	2.13	33	<0.5
L643609		0.008	0.02	0.19	16	0.06	0.82	10	<0.5
L643610		0.011	0.02	0.33	43	0.24	0.67	16	<0.5
L643611		0.039	0.04	0.37	61	0.44	1.28	13	<0.5
L643612		0.013	0.04	0.18	29	0.16	0.53	5	<0.5
L643613		0.008	0.02	6.67	12	0.16	11.60	11	<0.5
L643614		<0.005	0.13	4.40	18	0.20	7.08	8	<0.5
L643615		<0.005	0.04	0.88	24	0.12	4.52	19	<0.5
L643616		0.051	0.03	0.71	61	0.42	2.44	27	1.0
L643617		0.005	0.02	0.24	5	0.08	1.80	24	<0.5
L643618		<0.005	0.02	1.00	8	0.09	2.25	15	<0.5
L643619		0.049	0.03	0.83	57	0.37	4.03	18	1.3
L643620		<0.005	<0.02	0.07	<1	<0.05	0.57	2	0.5
L643621		0.052	0.03	0.85	73	0.42	1.96	15	0.9
L643622		<0.005	0.02	1.48	42	0.17	4.00	6	<0.5
L643623		0.015	0.05	0.54	41	0.18	1.80	9	<0.5
L643624		0.080	0.04	2.61	316	0.19	10.40	36	1.4
L643625		0.026	0.05	0.47	105	0.32	2.79	17	<0.5
L643626		0.024	0.02	0.43	33	0.13	3.43	12	<0.5
L643627		0.043	0.02	0.41	35	0.08	1.58	10	<0.5
L643628		0.012	0.05	0.80	18	0.06	7.71	9	1.1
L643629		<0.005	0.02	0.17	11	<0.05	1.85	12	<0.5
L643630		<0.005	0.09	1.04	48	0.09	5.54	13	0.8
L643631		<0.005	0.04	2.68	22	0.13	7.94	10	<0.5
L643632		<0.005	0.04	0.15	7	<0.05	1.47	25	<0.5
L643633		0.005	0.02	1.96	10	0.05	3.55	16	0.5
L643634		0.015	0.02	0.35	11	0.08	1.15	15	<0.5
L643635		0.011	0.02	5.62	10	0.07	6.51	17	1.2
L643636		0.070	0.03	0.18	149	0.22	3.91	42	1.0
L643637		0.075	0.03	0.19	102	0.30	2.16	32	<0.5
L643638		0.086	0.05	4.24	176	1.18	9.38	53	<0.5
L643639		0.048	0.04	0.34	65	0.21	3.23	52	<0.5
L643640		0.046	0.04	0.30	64	0.22	3.13	50	<0.5
L643651		0.090	0.07	0.65	136	0.24	12.05	125	<0.5
L643652		0.056	0.18	2.42	151	0.40	39.9	98	1.1
L643653		0.076	0.02	0.18	64	0.14	1.95	28	<0.5
L643654		0.135	0.04	0.22	121	0.24	2.00	37	0.6
L643655		0.141	0.03	0.19	158	0.28	2.90	49	1.9
L643656		0.088	0.04	0.23	98	0.20	1.96	33	0.7

***** See Appendix Page for comments regarding this certificate *****

ALS Canada Ltd.
2103 Dollarton Hwy
North Vancouver BC V7H 0A7
Phone: 604 984 0221 Fax: 604 984 0218 www.alsglobal.com

To: EQUITY EXPLORATION CONSULTANTS LTD
SUITE 200, 900 WEST HASTINGS STREET
VANCOUVER V6C 1E5

Finalized Date: 7-NOV-2011
Account: EIAKSK

Project: KSK11-04

CERTIFICATE OF ANALYSIS TR11188391

Sample Description	Method / Analyte / Units / LOR	WEI-21 Recvd Wt. kg 0.02	Au-AA23 Au ppm 0.005	ME-MS41 Ag ppm 0.01	ME-MS41 Al % 0.01	ME-MS41 As ppm 0.1	ME-MS41 Au ppm 0.2	ME-MS41 B ppm 10	ME-MS41 Ba ppm 10	ME-MS41 Be ppm 0.05	ME-MS41 Bi ppm 0.01	ME-MS41 Ca % 0.01	ME-MS41 Cd ppm 0.01	ME-MS41 Ce ppm 0.02	ME-MS41 Co ppm 0.1	ME-MS41 Cr ppm 1
L643657		0.40	<0.005	0.13	1.34	2.0	<0.2	<10	240	0.12	0.09	0.78	0.14	8.59	9.1	13
L643658		0.30	<0.005	0.13	1.71	3.1	<0.2	<10	230	0.17	0.07	1.15	0.17	7.10	12.7	17
L643659		0.38	NSS	0.32	1.98	2.8	<0.2	<10	360	0.47	0.07	1.92	0.21	8.79	20.9	17
L643660		0.26	<0.005	0.01	0.01	0.1	<0.2	<10	10	<0.05	0.01	0.01	0.01	0.94	<0.1	<1
L643661		0.32	<0.005	0.09	1.26	1.5	<0.2	<10	90	0.13	0.08	0.78	0.11	7.51	10.6	8
L643662		0.48	<0.005	0.09	2.35	3.8	<0.2	<10	70	0.21	0.09	0.64	0.13	7.37	14.5	16
L643663		0.48	<0.005	0.06	1.39	1.4	<0.2	<10	190	0.11	0.08	1.06	0.13	7.17	13.6	11
L643664		0.48	<0.005	0.05	1.70	1.6	<0.2	<10	140	0.16	0.06	1.24	0.13	6.04	14.9	8
L643665		0.32	<0.005	0.05	2.23	1.8	<0.2	<10	220	0.22	0.08	0.63	0.14	9.38	15.4	9
L643666		0.22	<0.005	0.13	1.43	1.5	<0.2	<10	660	0.36	0.11	1.45	0.60	17.75	17.9	9
L643667		0.28	<0.005	0.17	2.11	2.4	<0.2	<10	500	0.48	0.12	0.99	0.20	13.70	16.2	15
L643668		0.20	<0.005	0.37	3.55	3.7	<0.2	<10	960	1.39	0.18	1.29	0.43	25.0	25.4	31
L643669		0.38	<0.005	0.17	1.84	2.0	<0.2	<10	120	0.21	0.10	0.55	0.13	10.55	15.4	13
L643670		0.26	<0.005	0.10	2.23	3.2	<0.2	<10	280	0.43	0.08	0.80	0.15	10.10	21.9	16
L643671		0.34	<0.005	1.11	3.73	4.6	<0.2	<10	680	1.74	0.19	1.11	0.35	22.3	42.8	28
L643672		0.38	<0.005	0.20	2.05	3.9	<0.2	<10	80	0.18	0.05	0.57	0.09	6.06	12.8	13
L643673		0.42	<0.005	0.10	1.34	1.2	<0.2	<10	80	0.09	0.10	0.54	0.05	8.33	7.6	7
L643674		0.32	<0.005	0.14	1.58	2.2	<0.2	<10	200	0.31	0.08	0.64	0.14	11.45	17.5	13
L643675		0.30	NSS	0.22	1.79	1.3	<0.2	<10	710	0.54	0.16	0.82	0.29	21.0	18.8	12
L643676		0.36	<0.005	0.10	1.76	2.7	<0.2	<10	130	0.16	0.09	0.54	0.13	7.59	13.1	38
L643677		0.38	0.031	0.13	1.59	2.5	<0.2	<10	70	0.13	0.10	0.51	0.15	8.72	13.7	15
L643678		0.26	<0.005	0.24	2.70	5.3	<0.2	<10	720	0.95	0.15	0.95	0.59	32.7	26.1	25
L643679		0.24	0.008	0.29	1.86	2.1	<0.2	<10	540	0.55	0.14	0.85	0.27	22.2	20.9	13
L643680		0.28	<0.005	0.56	3.46	5.3	<0.2	<10	1060	0.90	0.13	1.29	0.54	21.7	26.7	28
L643681		0.38	<0.005	0.63	2.25	2.9	<0.2	<10	590	0.42	0.08	1.03	0.27	11.00	18.7	15
L643682		0.32	0.121	0.42	2.39	4.1	<0.2	<10	380	0.45	0.07	0.57	0.29	13.45	18.8	24
L643683		0.38	0.028	0.43	2.34	3.0	<0.2	<10	620	0.50	0.10	1.58	0.51	16.15	18.3	22
L643684		0.34	<0.005	0.67	2.20	3.8	<0.2	<10	400	0.51	0.08	1.87	0.51	15.35	16.2	28
L643685		0.34	0.006	0.47	2.61	4.4	<0.2	<10	380	0.53	0.09	1.42	0.47	16.95	18.6	32
L643686		0.44	0.007	0.42	2.42	3.6	<0.2	<10	600	0.40	0.09	1.17	0.47	17.35	36.5	20
L643687		0.30	NSS	0.65	2.63	4.6	<0.2	<10	460	0.85	0.12	1.35	0.89	21.5	14.4	28
L643688		0.30	<0.005	0.43	3.95	4.3	<0.2	<10	500	0.83	0.16	0.52	0.24	17.80	18.7	27
L643689		0.30	<0.005	0.97	2.50	3.7	<0.2	<10	250	0.88	0.17	1.16	0.91	27.2	21.0	29
L643690		0.36	0.007	0.27	2.07	25.2	<0.2	<10	110	0.19	0.14	0.26	0.21	9.98	13.9	76

***** See Appendix Page for comments regarding this certificate *****

ALS Canada Ltd.
2103 Dollarton Hwy
North Vancouver BC V7H 0A7
Phone: 604 984 0221 Fax: 604 984 0218 www.alsglobal.com

To: EQUITY EXPLORATION CONSULTANTS LTD
SUITE 200, 900 WEST HASTINGS STREET
VANCOUVER V6C 1E5

Finalized Date: 7-NOV-2011
Account: EIAKSK

Project: KSK11-04

CERTIFICATE OF ANALYSIS TR11188391

Sample Description	Method / Analyte / Units / LOR	ME-MS41 Cs ppm 0.05	ME-MS41 Cu ppm 0.2	ME-MS41 Fe % 0.01	ME-MS41 Ga ppm 0.05	ME-MS41 Ge ppm 0.05	ME-MS41 Hf ppm 0.02	ME-MS41 Hg ppm 0.01	ME-MS41 In ppm 0.005	ME-MS41 K % 0.01	ME-MS41 La ppm 0.2	ME-MS41 Li ppm 0.1	ME-MS41 Mg % 0.01	ME-MS41 Mn ppm 5	ME-MS41 Mo ppm 0.05	ME-MS41 Na % 0.01
L643657		0.32	26.4	3.19	7.22	0.09	0.05	0.03	0.017	0.03	4.3	1.8	0.45	196	0.37	0.01
L643658		0.35	30.9	3.68	6.55	0.08	0.03	0.04	0.019	0.04	3.5	5.8	0.86	299	0.53	0.02
L643659		1.55	588	2.91	4.69	0.06	0.03	0.06	0.019	0.02	14.1	6.2	0.87	900	0.56	0.02
L643660		<0.05	0.6	0.01	<0.05	<0.05	0.02	0.02	<0.005	<0.01	0.5	0.1	<0.01	<5	<0.05	<0.01
L643661		0.28	13.1	3.42	7.01	<0.05	0.05	0.02	0.017	0.01	3.2	1.4	0.51	222	0.33	0.01
L643662		0.60	17.1	6.11	10.15	<0.05	0.07	0.04	0.024	0.02	3.2	6.4	0.91	322	0.46	0.02
L643663		0.22	14.4	4.41	6.57	<0.05	0.05	0.03	0.019	0.02	3.0	2.5	0.67	702	0.40	0.03
L643664		0.22	10.1	5.53	8.02	<0.05	0.07	0.02	0.024	0.02	2.4	2.9	0.86	432	0.32	0.05
L643665		0.48	19.0	4.30	9.04	<0.05	<0.02	0.03	0.019	0.03	3.9	7.3	0.96	559	0.39	0.02
L643666		0.39	91.3	2.35	5.07	<0.05	<0.02	0.06	0.016	0.03	7.9	5.0	0.53	4420	0.94	0.02
L643667		0.72	80.6	3.60	6.95	<0.05	<0.02	0.03	0.019	0.04	7.9	9.4	0.88	939	0.64	0.02
L643668		1.51	376	4.65	10.80	<0.05	0.03	0.06	0.043	0.07	13.5	13.3	1.04	4370	1.19	0.02
L643669		0.46	20.9	3.94	8.39	<0.05	0.02	0.02	0.020	0.02	4.5	3.9	0.64	1000	0.54	0.01
L643670		0.82	26.9	4.26	7.45	<0.05	0.03	0.02	0.021	0.03	4.4	7.2	0.99	515	0.69	0.02
L643671		1.36	178.0	5.67	12.75	<0.05	<0.02	0.05	0.042	0.07	11.5	15.5	1.18	1660	1.30	0.02
L643672		0.38	12.7	4.05	7.45	<0.05	0.02	0.04	0.015	0.02	2.8	4.6	1.08	429	0.27	0.02
L643673		0.18	7.4	2.64	8.11	<0.05	0.03	0.01	0.013	0.01	3.6	1.6	0.40	200	0.27	0.01
L643674		0.35	19.0	3.19	6.09	<0.05	0.03	0.02	0.016	0.02	5.0	4.0	0.78	402	0.30	0.02
L643675		0.65	37.1	2.55	7.56	<0.05	<0.02	0.02	0.022	0.03	11.2	5.1	0.59	1560	2.06	0.02
L643676		0.38	18.1	4.59	8.27	<0.05	<0.02	0.03	0.018	0.04	3.4	5.0	0.80	708	0.45	0.02
L643677		0.40	17.0	3.72	9.20	<0.05	0.03	0.02	0.016	0.02	3.9	2.7	0.66	281	0.39	0.01
L643678		1.00	62.2	4.52	8.56	<0.05	<0.02	0.04	0.029	0.05	14.9	9.7	0.85	4560	4.63	0.02
L643679		1.07	28.5	3.12	6.11	<0.05	<0.02	0.03	0.022	0.06	10.8	7.4	0.68	1340	1.55	0.02
L643680		1.05	165.0	4.91	9.83	0.05	0.05	0.05	0.033	0.11	14.1	11.0	1.27	1580	1.11	0.03
L643681		0.47	62.9	3.94	6.41	<0.05	0.02	0.05	0.018	0.04	6.2	7.6	1.12	853	0.77	0.02
L643682		0.90	60.7	4.43	6.38	<0.05	0.03	0.05	0.021	0.07	6.2	9.4	1.03	547	2.13	0.02
L643683		0.72	165.5	3.53	6.70	<0.05	0.04	0.09	0.024	0.08	11.9	7.5	0.95	929	1.73	0.02
L643684		0.72	122.0	3.15	5.73	<0.05	0.05	0.10	0.018	0.08	12.0	7.8	0.85	902	2.08	0.02
L643685		0.81	124.0	3.85	6.35	0.05	0.06	0.09	0.021	0.09	11.1	8.5	1.05	1120	2.64	0.02
L643686		0.57	45.4	4.61	7.74	<0.05	0.02	0.07	0.024	0.08	7.9	8.2	1.00	2410	3.10	0.02
L643687		1.01	97.9	3.66	6.29	<0.05	0.06	0.11	0.027	0.09	13.0	9.6	0.74	1920	3.87	0.02
L643688		1.10	82.4	4.56	12.20	<0.05	<0.02	0.04	0.031	0.12	9.5	13.0	0.91	601	1.72	0.02
L643689		1.20	392	3.45	6.81	0.05	0.02	0.08	0.028	0.08	15.6	11.3	0.64	1880	1.53	0.02
L643690		0.96	38.5	4.95	10.80	<0.05	<0.02	0.03	0.019	0.08	4.4	5.6	1.22	416	4.06	0.01

***** See Appendix Page for comments regarding this certificate *****

ALS Canada Ltd.
2103 Dollarton Hwy
North Vancouver BC V7H 0A7
Phone: 604 984 0221 Fax: 604 984 0218 www.alsglobal.com

To: EQUITY EXPLORATION CONSULTANTS LTD
SUITE 200, 900 WEST HASTINGS STREET
VANCOUVER V6C 1E5

Finalized Date: 7-NOV-2011
Account: EIAKSK

Project: KSK11-04

CERTIFICATE OF ANALYSIS TR11188391

Sample Description	Method / Analyte / Units / LOR	ME-MS41 Nb ppm 0.05	ME-MS41 Ni ppm 0.2	ME-MS41 P ppm 10	ME-MS41 Pb ppm 0.2	ME-MS41 Rb ppm 0.1	ME-MS41 Re ppm 0.001	ME-MS41 S % 0.01	ME-MS41 Sb ppm 0.05	ME-MS41 Sc ppm 0.1	ME-MS41 Se ppm 0.2	ME-MS41 Sn ppm 0.2	ME-MS41 Sr ppm 0.2	ME-MS41 Ta ppm 0.01	ME-MS41 Te ppm 0.01	ME-MS41 Th ppm 0.2
L643657		1.01	7.4	490	4.3	3.3	<0.001	0.02	0.35	4.7	0.4	0.5	89.9	0.01	0.02	0.5
L643658		0.76	11.7	720	3.4	3.7	<0.001	0.04	0.44	4.4	0.4	0.3	80.8	<0.01	0.02	0.3
L643659		0.59	18.2	970	3.4	3.5	<0.001	0.11	0.61	6.7	1.0	0.3	77.5	<0.01	0.01	0.2
L643660		<0.05	0.3	10	0.4	0.1	0.001	<0.01	<0.05	<0.1	<0.2	<0.2	0.6	<0.01	<0.01	0.2
L643661		0.81	5.6	440	8.2	2.2	<0.001	0.03	0.52	4.9	0.3	0.5	90.5	<0.01	0.01	0.4
L643662		1.17	11.3	950	3.2	3.0	<0.001	0.04	1.26	6.2	0.2	0.6	73.9	<0.01	0.02	0.8
L643663		0.61	7.6	580	3.5	1.9	<0.001	0.03	0.37	6.4	<0.2	0.5	88.5	<0.01	<0.01	0.4
L643664		0.71	8.3	840	2.6	1.8	<0.001	0.03	0.35	8.8	<0.2	0.5	105.5	<0.01	<0.01	0.3
L643665		0.87	8.5	1010	3.6	5.2	<0.001	0.05	0.47	4.3	0.2	0.5	79.8	<0.01	0.01	0.3
L643666		0.76	7.5	1270	5.6	4.8	<0.001	0.12	0.32	1.2	0.3	0.4	76.3	<0.01	0.01	<0.2
L643667		0.92	9.8	710	4.1	8.9	<0.001	0.07	0.44	3.7	0.5	0.4	64.3	<0.01	0.02	0.3
L643668		1.57	26.8	1260	9.2	7.7	<0.001	0.08	0.61	5.5	0.8	0.7	68.7	<0.01	0.03	0.4
L643669		0.64	7.6	1160	3.9	4.1	<0.001	0.03	0.42	4.1	0.2	0.5	70.1	<0.01	0.02	0.3
L643670		0.93	10.0	560	4.2	6.5	<0.001	0.04	0.50	5.3	0.3	0.5	74.5	<0.01	0.01	0.6
L643671		1.32	33.9	1990	8.7	7.5	<0.001	0.06	0.85	4.4	0.6	0.7	82.7	<0.01	0.03	0.2
L643672		0.99	11.1	1630	2.6	3.3	<0.001	0.03	0.47	4.2	<0.2	0.3	70.9	<0.01	0.01	0.6
L643673		0.95	3.9	590	5.4	1.3	<0.001	0.03	0.37	3.2	<0.2	0.6	64.6	<0.01	<0.01	0.4
L643674		0.84	10.5	460	3.8	4.3	<0.001	0.04	0.42	4.4	0.3	0.4	77.0	<0.01	<0.01	0.4
L643675		0.54	11.0	610	7.4	4.4	<0.001	0.05	0.37	2.3	0.3	0.7	97.3	<0.01	0.01	<0.2
L643676		0.62	14.2	2240	3.8	7.6	<0.001	0.04	0.46	4.3	0.2	0.4	57.6	<0.01	0.01	0.3
L643677		0.85	10.7	990	3.6	4.5	<0.001	0.03	0.48	4.3	<0.2	0.5	68.5	<0.01	0.01	0.7
L643678		0.73	24.7	1130	6.4	8.4	0.001	0.07	0.57	3.1	0.6	0.6	92.5	<0.01	0.03	0.2
L643679		0.58	11.0	1150	6.4	9.6	<0.001	0.05	0.44	2.8	0.3	0.4	80.5	<0.01	0.02	<0.2
L643680		0.58	28.5	2050	6.4	13.7	<0.001	0.09	0.56	5.6	0.7	0.4	103.5	<0.01	0.03	0.3
L643681		0.35	13.1	1330	3.8	6.4	<0.001	0.07	0.40	3.7	0.5	0.3	83.6	<0.01	0.02	0.2
L643682		0.37	18.6	1340	11.7	8.2	0.001	0.06	0.37	4.3	0.5	0.2	53.8	<0.01	0.01	0.4
L643683		0.70	20.0	1800	6.2	11.9	0.001	0.10	0.53	3.8	0.6	0.3	116.5	<0.01	0.02	0.3
L643684		0.59	20.9	1750	4.8	10.8	0.001	0.12	0.67	3.9	1.0	0.2	119.5	<0.01	0.02	0.3
L643685		0.51	24.3	2060	5.3	11.6	0.001	0.11	0.56	4.6	1.1	0.3	96.9	<0.01	0.01	0.4
L643686		0.38	23.6	1660	4.8	10.0	0.002	0.09	0.36	3.5	0.4	0.3	95.9	<0.01	0.02	0.2
L643687		0.61	25.1	3200	6.1	10.8	<0.001	0.17	0.58	3.3	1.0	0.3	90.3	0.01	0.03	0.4
L643688		0.60	27.3	1250	7.2	11.6	0.001	0.07	0.47	1.9	0.4	0.6	58.1	<0.01	0.03	<0.2
L643689		0.59	22.1	1850	8.9	12.0	<0.001	0.11	0.51	2.5	0.7	0.4	79.6	<0.01	0.02	0.2
L643690		0.48	22.5	2210	55.0	11.0	<0.001	0.04	13.15	5.2	0.3	0.4	33.7	<0.01	0.04	0.2

***** See Appendix Page for comments regarding this certificate *****

ALS Canada Ltd.
2103 Dollarton Hwy
North Vancouver BC V7H 0A7
Phone: 604 984 0221 Fax: 604 984 0218 www.alsglobal.com

To: EQUITY EXPLORATION CONSULTANTS LTD
SUITE 200, 900 WEST HASTINGS STREET
VANCOUVER V6C 1E5

Finalized Date: 7-NOV-2011
Account: EIAKSK

Project: KSK11-04

CERTIFICATE OF ANALYSIS TR11188391

Sample Description	Method / Analyte / Units / LOR	ME-MS41 Ti % 0.005	ME-MS41 Tl ppm 0.02	ME-MS41 U ppm 0.05	ME-MS41 V ppm 1	ME-MS41 W ppm 0.05	ME-MS41 Y ppm 0.05	ME-MS41 Zn ppm 2	ME-MS41 Zr ppm 0.5
L643657		0.177	0.02	0.20	121	0.14	3.45	27	1.2
L643658		0.115	0.02	0.18	115	0.16	3.33	40	0.9
L643659		0.059	0.02	0.61	81	0.11	29.6	37	0.5
L643660		<0.005	<0.02	0.07	<1	<0.05	0.57	2	0.5
L643661		0.192	0.02	0.12	124	0.09	3.16	36	0.8
L643662		0.292	<0.02	0.20	226	0.23	2.66	43	1.8
L643663		0.231	<0.02	0.11	168	0.12	3.35	38	1.0
L643664		0.248	<0.02	0.09	236	0.12	3.78	43	1.6
L643665		0.096	0.02	0.14	126	0.19	2.92	58	<0.5
L643666		0.035	0.02	0.25	59	0.14	6.48	72	<0.5
L643667		0.063	0.02	0.29	99	0.21	6.04	52	<0.5
L643668		0.038	0.06	1.02	108	0.26	20.8	85	<0.5
L643669		0.137	0.03	0.16	125	0.14	2.83	43	<0.5
L643670		0.094	<0.02	0.21	129	0.23	3.87	53	0.7
L643671		0.051	0.05	0.85	138	0.34	8.92	114	<0.5
L643672		0.114	<0.02	0.16	117	0.16	2.33	44	0.5
L643673		0.182	<0.02	0.12	103	0.10	2.11	24	0.5
L643674		0.140	<0.02	0.18	100	0.18	3.79	41	0.6
L643675		0.065	0.02	0.40	95	0.18	9.05	38	<0.5
L643676		0.108	0.02	0.16	131	0.16	2.10	49	<0.5
L643677		0.145	0.02	0.16	119	0.18	2.56	41	0.7
L643678		0.044	0.05	3.18	127	0.19	11.90	86	<0.5
L643679		0.047	0.03	0.90	81	0.17	8.14	64	<0.5
L643680		0.038	0.04	1.34	121	0.18	23.8	94	0.8
L643681		0.043	0.02	0.67	99	0.13	11.50	59	<0.5
L643682		0.023	0.06	0.68	104	0.24	6.78	87	0.5
L643683		0.028	0.03	1.33	86	0.16	16.35	62	0.7
L643684		0.034	0.03	2.99	84	0.13	17.55	62	0.8
L643685		0.037	0.04	2.44	101	0.14	17.85	77	1.0
L643686		0.040	0.04	0.80	121	0.14	7.82	72	<0.5
L643687		0.020	0.05	2.90	90	0.13	14.70	106	1.1
L643688		0.022	0.06	0.74	123	0.16	6.10	89	<0.5
L643689		0.024	0.04	1.25	84	0.20	20.6	74	<0.5
L643690		0.104	0.05	0.27	162	0.36	2.33	132	<0.5

***** See Appendix Page for comments regarding this certificate *****

ALS Canada Ltd.
2103 Dollarton Hwy
North Vancouver BC V7H 0A7
Phone: 604 984 0221 Fax: 604 984 0218 www.alsglobal.com

To: EQUITY EXPLORATION CONSULTANTS LTD
SUITE 200, 900 WEST HASTINGS STREET
VANCOUVER V6C 1E5

Finalized Date: 7-NOV-2011
Account: EIAKSK

Project: KSK11-04

CERTIFICATE OF ANALYSIS TR11188391

Method	CERTIFICATE COMMENTS
ALL METHODS	NSS is non-sufficient sample.
ME-MS41	Gold determinations by this method are semi-quantitative due to the small sample weight used (0.5g).

ALS Canada Ltd.
2103 Dollarton Hwy
North Vancouver BC V7H 0A7
Phone: 604 984 0221 Fax: 604 984 0218 www.alsglobal.com

To: EQUITY EXPLORATION CONSULTANTS LTD
SUITE 200, 900 WEST HASTINGS STREET
VANCOUVER V6C 1E5

Finalized Date: 7-NOV-2011
Account: EIAKSK

CERTIFICATE TR11188392

Project: KSK10-04
P.O. No.: KSK10-04_2
This report is for 201 Soil samples submitted to our lab in Terrace, BC, Canada on 6-SEP-2011.
The following have access to data associated with this certificate:

EQUITY EXPLORATION GENERAL	STEWART HARRIS	RON VOORDOUW

SAMPLE PREPARATION

ALS CODE	DESCRIPTION
WEI-21	Received Sample Weight
LOG-22	Sample login - Rcd w/o BarCode
LOG-24	Pulp Login - Rcd w/o Barcode
DRY-22	Drying - Maximum Temp 60C
SCR-41	Screen to -180um and save both

ANALYTICAL PROCEDURES

ALS CODE	DESCRIPTION	INSTRUMENT
Au-AA23	Au 30g FA-AA finish	AAS

To: EQUITY EXPLORATION CONSULTANTS LTD
ATTN: RON VOORDOUW
SUITE 200, 900 WEST HASTINGS STREET
VANCOUVER V6C 1E5

This is the Final Report and supersedes any preliminary report with this certificate number. Results apply to samples as submitted. All pages of this report have been checked and approved for release.

Signature:
Colin Ramshaw, Vancouver Laboratory Manager

ALS Canada Ltd.
2103 Dollarton Hwy
North Vancouver BC V7H 0A7
Phone: 604 984 0221 Fax: 604 984 0218 www.alsglobal.com

To: EQUITY EXPLORATION CONSULTANTS LTD
SUITE 200, 900 WEST HASTINGS STREET
VANCOUVER V6C 1E5

Finalized Date: 7-NOV-2011
Account: EIAKSK

Project: KSK10-04

CERTIFICATE OF ANALYSIS TR11188392

Sample Description	Method Analyte Units LOR	WEI-21 Recvd Wt. kg .02	Au-AA23 Au ppm 0.005
L643701		0.38	0.053
L643702		0.44	0.006
L643703		0.46	<0.005
L643704		0.36	0.023
L643705		0.40	0.010
L643706		0.52	<0.005
L643707		0.38	0.010
L643708		0.44	<0.005
L643709		0.30	0.011
L643710		0.24	0.008
L643711		0.48	<0.005
L643712		0.34	0.005
L643713		0.34	0.006
L643714		0.40	<0.005
L643715		0.44	0.005
L643716		0.38	<0.005
L643717		0.44	0.008
L643718		0.34	<0.005
L643719		0.38	0.006
L643720		Empty Bag	
L643721		0.36	0.034
L643722		0.36	0.007
L643723		0.40	<0.005
L643724		0.40	0.005
L643725		0.32	0.012
L643726		0.44	<0.005
L643727		0.40	0.010
L643728		0.50	0.006
L643729		0.52	<0.005
L643730		0.36	<0.005
L643731		0.58	0.015
L643732		0.34	0.005
L643733		0.30	<0.005
L643734		0.48	<0.005
L643735		0.54	<0.005
L643736		0.52	0.006
L643737		0.52	<0.005
L643738		0.40	0.007
L643739		0.48	<0.005
L643740		0.44	<0.005

***** See Appendix Page for comments regarding this certificate *****

ALS Canada Ltd.
2103 Dollarton Hwy
North Vancouver BC V7H 0A7
Phone: 604 984 0221 Fax: 604 984 0218 www.alsglobal.com

To: EQUITY EXPLORATION CONSULTANTS LTD
SUITE 200, 900 WEST HASTINGS STREET
VANCOUVER V6C 1E5

Finalized Date: 7-NOV-2011
Account: EIAKSK

Project: KSK10-04

CERTIFICATE OF ANALYSIS TR11188392

Sample Description	Method Analyte Units LOR	WEI-21 Recvd Wt. kg .02	Au-AA23 Au ppm 0.005
L643741		0.48	0.005
L643742		0.40	<0.005
L643743		0.44	0.005
L643744		0.46	<0.005
L643745		0.40	NSS
L643746		0.26	NSS
L643747		0.26	NSS
L643748		0.50	<0.005
L643749		0.58	<0.005
L643750		0.30	NSS
L643751		0.40	<0.005
L643752		0.46	<0.005
L643753		0.40	<0.005
L643754		0.40	<0.005
L643755		0.50	0.025
L643756		0.42	<0.005
L643757		0.38	<0.005
L643758		0.44	<0.005
L643759		0.44	<0.005
L643760		0.26	<0.005
L643761		0.40	<0.005
L643762		0.38	<0.005
L643763		0.42	<0.005
L643764		0.38	<0.005
L643765		0.52	<0.005
L643766		0.40	0.007
L643767		0.40	<0.005
L643768		0.44	0.005
L643769		0.40	<0.005
L643770		0.48	0.007
L643771		0.56	<0.005
L643772		0.56	<0.005
L643773		0.44	0.006
L643774		0.50	<0.005
L643775		0.48	<0.005
L643776		0.54	<0.005
L643777		0.54	0.007
L643778		0.56	<0.005
L643779		0.42	<0.005
L643780		0.42	0.013

***** See Appendix Page for comments regarding this certificate *****

ALS Canada Ltd.
2103 Dollarton Hwy
North Vancouver BC V7H 0A7
Phone: 604 984 0221 Fax: 604 984 0218 www.alsglobal.com

To: EQUITY EXPLORATION CONSULTANTS LTD
SUITE 200, 900 WEST HASTINGS STREET
VANCOUVER V6C 1E5

Finalized Date: 7-NOV-2011
Account: EIAKSK

Project: KSK10-04

CERTIFICATE OF ANALYSIS TR11188392

Sample Description	Method Analyte Units LOR	WEI-21 Recvd Wt. kg .02	Au-AA23 Au ppm 0.005
L643781		0.52	<0.005
L643782		0.30	<0.005
L643783		0.56	<0.005
L643784		0.54	<0.005
L643785		0.58	0.005
L643786		0.50	<0.005
L643787		0.50	<0.005
L643788		0.40	<0.005
L643789		0.50	<0.005
L643790		0.46	<0.005
L643791		0.44	<0.005
L643792		0.36	<0.005
L643793		0.42	<0.005
L643794		0.48	<0.005
L643795		0.44	<0.005
L643796		0.48	<0.005
L643797		0.42	<0.005
L643798		0.68	<0.005
L643799		0.58	0.006
L643800		0.28	<0.005
L643801		0.42	<0.005
L643802		0.50	<0.005
L643803		0.32	<0.005
L643804		0.36	0.005
L643805		0.46	<0.005
L643806		0.40	<0.005
L643807		0.40	0.015
L643808		0.52	<0.005
L643809		0.46	<0.005
L643810		0.48	0.007
L643811		0.50	0.007
L643812		0.44	<0.005
L643813		0.56	0.009
L643814		0.44	0.008
L643815		0.42	0.011
L643816		0.50	<0.005
L643817		0.50	0.012
L643818		0.42	0.011
L643819		0.44	<0.005
L643820		0.46	0.008

***** See Appendix Page for comments regarding this certificate *****

ALS Canada Ltd.
2103 Dollarton Hwy
North Vancouver BC V7H 0A7
Phone: 604 984 0221 Fax: 604 984 0218 www.alsglobal.com

To: EQUITY EXPLORATION CONSULTANTS LTD
SUITE 200, 900 WEST HASTINGS STREET
VANCOUVER V6C 1E5

Finalized Date: 7-NOV-2011
Account: EIAKSK

Project: KSK10-04

CERTIFICATE OF ANALYSIS TR11188392

Sample Description	Method Analyte Units LOR	WEI-21 Recvd Wt. kg .02	Au-AA23 Au ppm 0.005
L643821		0.60	0.007
L643822		0.50	<0.005
L643823		0.44	<0.005
L643824		0.42	0.005
L643825		0.52	<0.005
L643826		0.38	<0.005
L643827		0.40	<0.005
L643828		0.42	<0.005
L643829		0.38	0.064
L643830		0.42	<0.005
L643831		0.52	0.013
L643832		0.54	0.010
L643833		0.52	0.011
L643834		0.72	0.009
L643835		0.54	0.008
L643836		0.38	0.008
L643837		0.42	0.013
L643838		0.42	0.010
L643839		0.50	0.010
L643840		0.24	<0.005
L643841		0.46	<0.005
L643842		0.58	<0.005
L643843		0.38	0.008
L643844		0.50	0.008
L643845		0.42	<0.005
L643846		0.42	<0.005
L643847		0.36	0.005
L643848		0.52	<0.005
L643849		0.44	<0.005
L643850		0.38	<0.005
L643851		0.38	<0.005
L643852		0.42	<0.005
L643853		0.40	0.005
L643854		0.42	0.008
L643855		0.36	0.005
L643856		0.46	0.008
L643857		0.44	0.025
L643858		0.52	0.006
L643859		0.58	0.006
L643860		0.52	<0.005

***** See Appendix Page for comments regarding this certificate *****

ALS Canada Ltd.
2103 Dollarton Hwy
North Vancouver BC V7H 0A7
Phone: 604 984 0221 Fax: 604 984 0218 www.alsglobal.com

To: EQUITY EXPLORATION CONSULTANTS LTD
SUITE 200, 900 WEST HASTINGS STREET
VANCOUVER V6C 1E5

Finalized Date: 7-NOV-2011
Account: EIAKSK

Project: KSK10-04

CERTIFICATE OF ANALYSIS TR11188392

Sample Description	Method Analyte Units LOR	WEI-21 Recvd Wt. kg .02	Au-AA23 Au ppm 0.005
L643861		0.34	0.022
L643862		0.46	0.008
L643863		0.44	0.005
L643864		0.48	0.005
L643865		0.42	<0.005
L643866		0.38	<0.005
L643867		0.26	0.016
L643868		0.30	0.006
L643869		0.58	0.008
L643870		0.48	<0.005
L643871		0.46	<0.005
L643872		0.46	0.006
L643873		0.42	<0.005
L643874		0.38	0.009
L643875		0.28	0.008
L643876		0.44	0.010
L643877		0.40	0.006
L643878		0.38	0.027
L643879		0.42	<0.005
L643880		0.24	<0.005
L643881		0.42	0.015
L643882		0.36	0.008
L643883		0.42	0.006
L643884		0.48	0.007
L643885		0.52	0.007
L643886		0.50	0.005
L643887		0.42	<0.005
L643888		0.56	0.014
L643889		0.52	0.007
L643890		0.44	0.048
L643891		0.42	0.006
L643892		0.42	<0.005
L643893		0.44	<0.005
L643894		0.42	0.013
L643895		0.42	0.005
L643896		0.44	<0.005
L643897		0.42	0.006
L643898		0.42	0.005
L643899		0.50	0.005
L643900		Not Recvd	

***** See Appendix Page for comments regarding this certificate *****

ALS Canada Ltd.
2103 Dollarton Hwy
North Vancouver BC V7H 0A7
Phone: 604 984 0221 Fax: 604 984 0218 www.alsglobal.com

To: EQUITY EXPLORATION CONSULTANTS LTD
SUITE 200, 900 WEST HASTINGS STREET
VANCOUVER V6C 1E5

Finalized Date: 7-NOV-2011
Account: EIAKSK

Project: KSK10-04

CERTIFICATE OF ANALYSIS TR11188392

Sample Description	Method Analyte Units LOR	WEI-21 Recvd Wt. kg .02	Au-AA23 Au ppm 0.005
L643913		0.54	0.011

***** See Appendix Page for comments regarding this certificate *****

ALS Canada Ltd.
2103 Dollarton Hwy
North Vancouver BC V7H 0A7
Phone: 604 984 0221 Fax: 604 984 0218 www.alsglobal.com

To: EQUITY EXPLORATION CONSULTANTS LTD
SUITE 200, 900 WEST HASTINGS STREET
VANCOUVER V6C 1E5

Finalized Date: 7-NOV-2011
Account: EIAKSK

Project: KSK10-04

CERTIFICATE OF ANALYSIS TR11188392

Method	CERTIFICATE COMMENTS
ALL METHODS	NSS is non-sufficient sample.

ALS Canada Ltd.
2103 Dollarton Hwy
North Vancouver BC V7H 0A7
Phone: 604 984 0221 Fax: 604 984 0218 www.alsglobal.com

To: EQUITY EXPLORATION CONSULTANTS LTD
SUITE 200, 900 WEST HASTINGS STREET
VANCOUVER V6C 1E5

Finalized Date: 3-NOV-2011
Account: EIAKSK

CERTIFICATE TR11188393

Project: KSK11-04
P.O. No.: KSK11-04_2
This report is for 117 Soil samples submitted to our lab in Terrace, BC, Canada on 6-SEP-2011.
The following have access to data associated with this certificate:

EQUITY EXPLORATION GENERAL	STEWART HARRIS	RON VOORDOUW

SAMPLE PREPARATION

ALS CODE	DESCRIPTION
WEI-21	Received Sample Weight
LOG-22	Sample login - Rcd w/o BarCode
LOG-24	Pulp Login - Rcd w/o Barcode
DRY-22	Drying - Maximum Temp 60C
SCR-41	Screen to -180um and save both

ANALYTICAL PROCEDURES

ALS CODE	DESCRIPTION	INSTRUMENT
Au-AA23	Au 30g FA-AA finish	AAS

To: EQUITY EXPLORATION CONSULTANTS LTD
ATTN: RON VOORDOUW
SUITE 200, 900 WEST HASTINGS STREET
VANCOUVER V6C 1E5

This is the Final Report and supersedes any preliminary report with this certificate number. Results apply to samples as submitted. All pages of this report have been checked and approved for release.

Signature:
Colin Ramshaw, Vancouver Laboratory Manager

ALS Canada Ltd.
2103 Dollarton Hwy
North Vancouver BC V7H 0A7
Phone: 604 984 0221 Fax: 604 984 0218 www.alsglobal.com

To: EQUITY EXPLORATION CONSULTANTS LTD
SUITE 200, 900 WEST HASTINGS STREET
VANCOUVER V6C 1E5

Finalized Date: 3-NOV-2011
Account: EIAKSK

Project: KSK11-04

CERTIFICATE OF ANALYSIS TR11188393

Sample Description	Method Analyte Units LOR	WEI-21 Recvd Wt. kg 0.02	Au-AA23 Au ppm 0.005
L643951		0.54	<0.005
L643952		0.50	<0.005
L643953		0.56	<0.005
L643954		0.40	0.011
L643955		0.56	<0.005
L643956		0.66	<0.005
L643957		0.52	<0.005
L643958		0.58	<0.005
L643959		0.48	0.019
L643960		0.20	<0.005
L643961		0.48	<0.005
L643962		0.54	<0.005
L643963		0.48	<0.005
L643964		0.62	<0.005
L643965		0.56	0.006
L643966		0.56	0.006
L643967		0.52	<0.005
L646101		0.30	<0.005
L646102		0.24	<0.005
L646103		0.24	<0.005
L646104		0.28	<0.005
L646105		0.28	<0.005
L646106		0.26	<0.005
L646107		0.26	<0.005
L646108		0.24	<0.005
L646109		0.30	0.005
L646110		0.26	<0.005
L646111		0.20	<0.005
L646112		0.28	<0.005
L646113		0.24	<0.005
L646114		0.40	<0.005
L646115		0.22	<0.005
L646116		0.14	<0.005
L646117		0.28	<0.005
L646118		0.22	<0.005
L646119		0.18	0.043
L646120		0.30	<0.005
L646121		0.26	<0.005
L646122		0.18	<0.005
L646123		0.28	<0.005

ALS Canada Ltd.
2103 Dollarton Hwy
North Vancouver BC V7H 0A7
Phone: 604 984 0221 Fax: 604 984 0218 www.alsglobal.com

To: EQUITY EXPLORATION CONSULTANTS LTD
SUITE 200, 900 WEST HASTINGS STREET
VANCOUVER V6C 1E5

Finalized Date: 3-NOV-2011
Account: EIAKSK

Project: KSK11-04

CERTIFICATE OF ANALYSIS TR11188393

Sample Description	Method Analyte Units LOR	WEI-21 Recvd Wt. kg 0.02	Au-AA23 Au ppm 0.005
L646124		0.22	0.008
L646125		0.26	0.011
L646126		0.16	0.006
L646127		0.24	<0.005
L646128		0.22	0.022
L646129		0.32	<0.005
L646130		0.24	0.007
L646131		0.16	<0.005
L646132		0.26	<0.005
L646133		0.26	0.012
L646134		0.28	<0.005
L646135		0.18	0.009
L646136		0.26	0.016
L646137		0.32	0.010
L646138		0.26	0.006
L646139		0.20	0.016
L646140		0.24	0.008
L646141		0.26	<0.005
L646142		0.26	<0.005
L646143		0.28	<0.005
L646144		0.28	0.013
L646145		0.32	0.006
L646146		0.26	0.015
L646147		0.32	0.014
L646148		0.32	0.015
L646149		0.24	0.035
L646150		0.24	0.005
L646151		0.24	0.021
L646152		0.32	0.014
L646153		0.26	0.026
L646154		0.30	0.041
L646155		0.34	0.039
L646156		0.22	0.017
L646157		0.34	0.023
L646158		0.26	0.024
L646159		0.30	0.019
L646160		0.26	<0.005
L646161		0.36	0.020
L646162		0.32	0.016
L646163		0.20	0.009

ALS Canada Ltd.
2103 Dollarton Hwy
North Vancouver BC V7H 0A7
Phone: 604 984 0221 Fax: 604 984 0218 www.alsglobal.com

To: EQUITY EXPLORATION CONSULTANTS LTD
SUITE 200, 900 WEST HASTINGS STREET
VANCOUVER V6C 1E5

Finalized Date: 3-NOV-2011
Account: EIAKSK

Project: KSK11-04

CERTIFICATE OF ANALYSIS TR11188393

Sample Description	Method Analyte Units LOR	WEI-21 Recvd Wt. kg 0.02	Au-AA23 Au ppm 0.005
L646164		0.22	0.014
L646165		0.28	0.205
L646166		0.40	0.020
L646167		0.26	0.008
L646168		0.22	0.011
L646169		0.40	0.008
L646170		0.32	<0.005
L646171		0.34	0.028
L646172		0.38	0.008
L646173		0.26	0.027
L646174		0.42	0.016
L646175		0.46	0.009
L646176		0.38	0.023
L646177		0.42	0.006
L646178		0.40	0.009
L646179		0.54	0.011
L646180		0.38	0.007
L646181		0.36	0.012
L646182		0.50	<0.005
L646183		0.50	0.022
L646184		0.40	0.024
L646185		0.44	0.017
L646186		0.46	0.010
L646187		0.32	<0.005
L646188		0.36	0.012
L646189		0.56	0.011
L646190		0.48	0.009
L646191		0.44	0.005
L646192		0.38	<0.005
L646193		0.42	<0.005
L646194		0.36	0.015
L646195		0.46	0.009
L646196		0.44	0.026
L646197		0.38	0.039
L646198		0.44	0.010
L646199		0.40	0.016
L646200		0.16	<0.005

ALS Canada Ltd.
2103 Dollarton Hwy
North Vancouver BC V7H 0A7
Phone: 604 984 0221 Fax: 604 984 0218 www.alsglobal.com

To: KISKA METALS CORPORATION
575-510 BURRARD ST
VANCOUVER BC V6C 3A8

Finalized Date: 19-NOV-2011
Account: KISMUS

CERTIFICATE VA11218786

Project: Redton Project
P.O. No.:
This report is for 17 Rock samples submitted to our lab in Vancouver, BC, Canada on 18-OCT-2011.
The following have access to data associated with this certificate:

MATT CARTER	KELLY FRANZ	

SAMPLE PREPARATION

ALS CODE	DESCRIPTION
WEI-21	Received Sample Weight
DRY-21	High Temperature Drying
LOG-21	Sample logging - ClientBarCode
CRU-31	Fine crushing - 70% <2mm
SPL-21	Split sample - riffle splitter
PUL-31	Pulverize split to 85% <75 um
CRU-QC	Crushing QC Test
PUL-QC	Pulverizing QC Test

ANALYTICAL PROCEDURES

ALS CODE	DESCRIPTION	INSTRUMENT
Au-ICP21	Au 30g FA ICP-AES Finish	ICP-AES
ME-ICP41	35 Element Aqua Regia ICP-AES	ICP-AES
Ag-OG46	Ore Grade Ag - Aqua Regia	VARIABLE
ME-OG46	Ore Grade Elements - AquaRegia	ICP-AES

To: KISKA METALS CORPORATION
ATTN: KELLY FRANZ
575-510 BURRARD ST
VANCOUVER BC V6C 3A8

This is the Final Report and supersedes any preliminary report with this certificate number. Results apply to samples as submitted. All pages of this report have been checked and approved for release.

Signature:
Colin Ramshaw, Vancouver Laboratory Manager

ALS Canada Ltd.
2103 Dollarton Hwy
North Vancouver BC V7H 0A7
Phone: 604 984 0221 Fax: 604 984 0218 www.alsglobal.com

To: KISKA METALS CORPORATION
575-510 BURRARD ST
VANCOUVER BC V6C 3A8

Finalized Date: 19-NOV-2011
Account: KISMUS

Project: Redton Project

CERTIFICATE OF ANALYSIS VA11218786

Sample Description	Method / Analyte / Units / LOR	WEI-21 Recvd Wt. kg 0.02	Au-ICP21 Au ppm 0.001	ME-ICP41 Ag ppm 0.2	ME-ICP41 Al % 0.01	ME-ICP41 As ppm 2	ME-ICP41 B ppm 10	ME-ICP41 Ba ppm 10	ME-ICP41 Be ppm 0.5	ME-ICP41 Bi ppm 2	ME-ICP41 Ca % 0.01	ME-ICP41 Cd ppm 0.5	ME-ICP41 Co ppm 1	ME-ICP41 Cr ppm 1	ME-ICP41 Cu ppm 1	ME-ICP41 Fe % 0.01
M411101		0.62	1.825	>100	0.23	<2	<10	60	<0.5	24	0.06	<0.5	1	13	108	4.01
M411102		0.68	0.017	1.1	0.42	2	<10	40	<0.5	5	1.28	<0.5	34	69	403	5.06
M411103		1.42	0.045	1.8	0.56	<2	<10	40	<0.5	2	1.48	<0.5	17	88	842	15.4
M411104		0.68	0.009	1.0	0.31	<2	<10	30	<0.5	4	0.22	<0.5	3	9	32	0.63
M411105		0.84	0.012	<0.2	0.33	<2	<10	100	<0.5	3	0.04	<0.5	1	4	7	0.68
M411106		0.36	0.007	0.3	1.00	2	<10	30	<0.5	2	0.89	<0.5	12	19	217	2.51
M411107		1.90	0.476	3.5	1.34	4	<10	180	<0.5	3	0.48	<0.5	8	4	857	5.46
M411108		0.48	0.010	0.5	3.25	2	<10	1160	<0.5	2	1.88	<0.5	29	24	336	6.09
M411109		0.78	0.003	<0.2	1.19	<2	<10	30	<0.5	3	1.04	<0.5	9	3	15	1.84
M411110		0.90	0.034	3.3	1.61	3	<10	460	<0.5	<2	0.74	<0.5	30	196	3870	4.30
M411111		0.48	0.011	0.2	1.29	4	<10	50	<0.5	3	2.37	<0.5	17	39	152	4.24
M411112		0.62	0.004	<0.2	0.88	<2	<10	260	<0.5	3	1.46	<0.5	8	1	34	3.26
M411113		0.52	0.002	<0.2	0.35	7	<10	40	<0.5	3	0.02	<0.5	<1	5	12	0.29
M411114		0.36	0.002	<0.2	0.34	8	<10	70	<0.5	3	0.02	<0.5	<1	7	4	0.32
M411115		0.54	0.002	<0.2	1.22	<2	<10	60	<0.5	2	1.08	<0.5	30	56	5	8.93
M411116		0.18	0.002	<0.2	0.31	<2	<10	20	<0.5	2	0.04	<0.5	2	6	16	1.03
M411117		0.40	0.002	<0.2	0.39	68	<10	20	<0.5	3	0.01	<0.5	<1	3	1	0.34

Comments: All security tags and samples arrived intact

ALS Canada Ltd.
2103 Dollarton Hwy
North Vancouver BC V7H 0A7
Phone: 604 984 0221 Fax: 604 984 0218 www.alsglobal.com

To: KISKA METALS CORPORATION
575-510 BURRARD ST
VANCOUVER BC V6C 3A8

Finalized Date: 19-NOV-2011
Account: KISMUS

Project: Redton Project

CERTIFICATE OF ANALYSIS VA11218786

Sample Description	Method / Analyte / Units / LOR	ME-ICP41 Ga ppm 10	ME-ICP41 Hg ppm 1	ME-ICP41 K % 0.01	ME-ICP41 La ppm 10	ME-ICP41 Mg % 0.01	ME-ICP41 Mn ppm 5	ME-ICP41 Mo ppm 1	ME-ICP41 Na % 0.01	ME-ICP41 Ni ppm 1	ME-ICP41 P ppm 10	ME-ICP41 Pb ppm 2	ME-ICP41 S % 0.01	ME-ICP41 Sb ppm 2	ME-ICP41 Sc ppm 1	ME-ICP41 Sr ppm 1
M411101		<10	<1	0.17	<10	0.10	78	17	0.04	3	300	703	0.42	<2	1	24
M411102		<10	<1	0.11	<10	0.64	313	13	0.06	13	2580	20	0.01	<2	8	38
M411103		10	<1	0.17	10	0.46	474	8	0.05	17	4460	7	0.11	<2	5	56
M411104		<10	<1	0.03	<10	0.03	464	3	0.01	2	80	103	0.01	<2	1	240
M411105		<10	<1	0.14	10	0.02	91	<1	0.07	2	250	6	0.01	<2	<1	10
M411106		<10	<1	0.15	<10	0.86	201	2	0.06	11	1090	4	0.74	<2	3	48
M411107		<10	<1	0.38	<10	0.67	265	2	0.05	3	2140	5	0.72	<2	5	54
M411108		10	<1	1.73	<10	1.97	655	<1	0.19	7	3970	2	0.06	<2	7	168
M411109		<10	<1	0.09	<10	0.65	339	<1	0.04	4	1070	5	0.01	<2	2	106
M411110		10	1	0.32	<10	0.42	263	1	0.03	22	1400	3	0.42	2	1	137
M411111		10	<1	0.22	<10	1.15	643	1	0.06	10	1890	2	0.01	<2	7	62
M411112		<10	<1	0.14	10	0.26	468	<1	0.07	<1	1100	10	0.02	<2	5	33
M411113		<10	<1	0.07	10	0.01	80	1	<0.01	<1	30	19	0.01	<2	<1	8
M411114		<10	2	0.07	10	0.01	91	1	<0.01	1	40	34	0.01	3	<1	11
M411115		10	<1	0.08	<10	1.09	548	<1	0.09	46	210	2	0.01	<2	5	71
M411116		<10	<1	0.10	10	0.06	167	<1	0.05	2	60	10	0.01	<2	1	4
M411117		<10	1	0.07	10	0.01	58	1	<0.01	<1	30	6	<0.01	3	1	2

Comments: All security tags and samples arrived intact

ALS Canada Ltd.
2103 Dollarton Hwy
North Vancouver BC V7H 0A7
Phone: 604 984 0221 Fax: 604 984 0218 www.alsglobal.com

To: KISKA METALS CORPORATION
575-510 BURRARD ST
VANCOUVER BC V6C 3A8

Finalized Date: 19-NOV-2011
Account: KISMUS

Project: Redton Project

CERTIFICATE OF ANALYSIS VA11218786

Sample Description	Method / Analyte / Units / LOR	ME-ICP41 Th ppm 20	ME-ICP41 Ti % 0.01	ME-ICP41 Tl ppm 10	ME-ICP41 U ppm 10	ME-ICP41 V ppm 1	ME-ICP41 W ppm 10	ME-ICP41 Zn ppm 2	Ag-OG46 Ag ppm 1
M411101		<20	0.07	<10	<10	47	<10	17	138
M411102		<20	0.15	<10	<10	125	<10	24	
M411103		<20	0.21	<10	<10	635	<10	44	
M411104		<20	0.01	<10	<10	13	<10	4	
M411105		<20	<0.01	<10	<10	3	<10	19	
M411106		<20	0.28	<10	<10	77	<10	18	
M411107		<20	0.28	<10	<10	167	<10	19	
M411108		<20	0.34	<10	<10	186	<10	71	
M411109		<20	0.15	<10	<10	45	<10	26	
M411110		<20	0.08	<10	<10	88	<10	56	
M411111		<20	0.17	<10	<10	183	<10	45	
M411112		<20	0.01	<10	<10	53	<10	57	
M411113		20	<0.01	<10	10	2	<10	14	
M411114		20	<0.01	<10	10	1	<10	6	
M411115		<20	0.26	<10	<10	430	<10	41	
M411116		20	0.02	<10	20	25	<10	12	
M411117		30	<0.01	<10	<10	2	<10	9	

Comments: All security tags and samples arrived intact

ALS Canada Ltd.
2103 Dollarton Hwy
North Vancouver BC V7H 0A7
Phone: 604 984 0221 Fax: 604 984 0218 www.alsglobal.com

To: KISKA METALS CORPORATION
575-510 BURRARD ST
VANCOUVER BC V6C 3A8

Finalized Date: 21-SEP-2011
Account: KISMUS

CERTIFICATE TR11151720

Project: Rdtn Project
P.O. No.:
This report is for 212 Soil samples submitted to our lab in Terrace, BC, Canada on 9-AUG-2011.
The following have access to data associated with this certificate:

MATT CARTER	KELLY FRANZ	

SAMPLE PREPARATION

ALS CODE	DESCRIPTION
WEI-21	Received Sample Weight
PUL-31	Pulverize split to 85% <75 um
LOG-22	Sample login - Rcd w/o BarCode
SCR-41	Screen to -180um and save both

ANALYTICAL PROCEDURES

ALS CODE	DESCRIPTION	INSTRUMENT
Au-ICP21	Au 30g FA ICP-AES Finish	ICP-AES
ME-ICP41	35 Element Aqua Regia ICP-AES	ICP-AES

To: KISKA METALS CORPORATION
ATTN: KELLY FRANZ
575-510 BURRARD ST
VANCOUVER BC V6C 3A8

This is the Final Report and supersedes any preliminary report with this certificate number. Results apply to samples as submitted. All pages of this report have been checked and approved for release.

Signature:
Colin Ramshaw, Vancouver Laboratory Manager

ALS Canada Ltd.
2103 Dollarton Hwy
North Vancouver BC V7H 0A7
Phone: 604 984 0221 Fax: 604 984 0218 www.alsglobal.com

To: KISKA METALS CORPORATION
575-510 BURRARD ST
VANCOUVER BC V6C 3A8

Finalized Date: 21-SEP-2011
Account: KISMUS

Project: Rdtn Project

CERTIFICATE OF ANALYSIS TR11151720

Sample Description	Method / Analyte / Units / LOR	WEI-21 Recvd Wt. kg 0.02	Au-ICP21 Au ppm 0.001	ME-ICP41 Ag ppm 0.2	ME-ICP41 Al % 0.01	ME-ICP41 As ppm 2	ME-ICP41 B ppm 10	ME-ICP41 Ba ppm 10	ME-ICP41 Be ppm 0.5	ME-ICP41 Bi ppm 2	ME-ICP41 Ca % 0.01	ME-ICP41 Cd ppm 0.5	ME-ICP41 Co ppm 1	ME-ICP41 Cr ppm 1	ME-ICP41 Cu ppm 1	ME-ICP41 Fe % 0.01
M408451		0.30	<0.001	0.6	4.91	5	<10	60	0.5	2	0.26	<0.5	7	19	53	4.20
M408452		0.32	0.001	0.2	2.26	7	<10	50	<0.5	<2	0.33	<0.5	13	14	128	4.93
M408453		0.30	<0.001	0.4	3.36	2	<10	70	0.6	<2	0.36	<0.5	20	17	219	5.56
M408454		0.34	<0.001	0.8	2.89	<2	<10	140	0.5	2	0.30	<0.5	7	17	357	5.51
M408455		0.34	0.001	0.2	3.02	3	<10	30	0.6	2	0.44	<0.5	13	19	277	4.79
M408456		0.26	<0.001	<0.2	2.01	2	<10	40	<0.5	2	0.16	<0.5	6	17	69	3.98
M408457		0.40	<0.001	0.3	3.04	3	<10	30	0.5	2	0.36	<0.5	11	16	164	4.54
M408458		0.30	0.001	0.2	2.73	<2	<10	10	<0.5	2	0.22	<0.5	7	18	80	5.00
M408459		0.28	0.002	0.5	3.04	5	<10	20	0.6	2	0.20	<0.5	8	24	73	5.46
M408460		0.50	<0.001	0.5	1.16	4	<10	50	<0.5	2	0.60	<0.5	18	32	48	4.37
M408461		0.40	0.002	<0.2	1.46	3	<10	30	<0.5	2	0.27	<0.5	7	24	34	3.27
M408462		0.34	0.002	0.2	2.09	5	<10	50	<0.5	2	0.29	<0.5	8	29	29	3.92
M408463		0.38	0.002	<0.2	1.58	<2	<10	40	<0.5	2	0.29	<0.5	6	19	20	3.11
M408464		0.38	<0.001	<0.2	2.44	2	<10	30	<0.5	2	0.21	<0.5	8	28	57	3.40
M408465		0.36	<0.001	<0.2	1.64	<2	<10	20	<0.5	2	0.40	<0.5	14	21	135	3.22
M408466		0.54	0.002	<0.2	3.21	3	<10	40	0.5	2	0.95	<0.5	15	16	259	7.04
M408467		0.38	0.001	<0.2	3.63	4	<10	60	0.6	2	0.32	<0.5	15	33	181	5.79
M408468		0.26	<0.001	<0.2	1.52	<2	<10	30	<0.5	2	0.21	<0.5	7	27	77	2.13
M408469		0.38	<0.001	<0.2	3.00	3	<10	50	<0.5	2	0.41	<0.5	14	14	104	6.29
M408470		0.46	<0.001	<0.2	1.17	<2	<10	30	<0.5	2	0.35	<0.5	5	15	73	1.53
M408471		0.48	0.005	0.4	2.64	2	<10	50	0.9	3	0.59	<0.5	37	19	296	4.41
M408472		0.56	0.002	<0.2	0.98	<2	<10	50	<0.5	<2	0.45	<0.5	6	17	51	2.63
M408473		0.44	<0.001	<0.2	2.30	2	<10	120	<0.5	<2	0.80	<0.5	15	10	240	4.37
M408474		0.32	<0.001	<0.2	0.69	<2	<10	40	<0.5	<2	0.19	<0.5	2	11	14	1.91
M408475		0.42	<0.001	<0.2	1.31	<2	<10	60	<0.5	<2	0.20	<0.5	6	19	33	3.01
M408476		0.28	0.003	0.2	1.70	2	<10	90	<0.5	<2	0.27	<0.5	6	18	41	3.53
M408477		0.38	<0.001	<0.2	0.86	<2	<10	50	<0.5	<2	0.34	<0.5	4	10	22	1.67
M408478		0.38	0.001	<0.2	1.86	2	<10	90	<0.5	<2	0.52	<0.5	7	15	62	2.83
M408479		0.24	<0.001	0.3	1.52	<2	<10	50	<0.5	<2	0.15	<0.5	2	14	12	2.62
M408480		0.34	<0.001	<0.2	1.41	2	<10	50	<0.5	<2	0.21	<0.5	3	15	15	3.06
M408481		0.32	<0.001	<0.2	1.42	<2	<10	50	<0.5	<2	0.22	<0.5	3	15	14	3.03
M408482		0.40	<0.001	0.2	0.71	<2	<10	50	<0.5	<2	0.17	<0.5	1	9	10	0.93
M408483		0.60	0.002	<0.2	1.14	<2	<10	70	<0.5	<2	0.46	<0.5	5	12	31	1.87
M408484		0.48	<0.001	0.2	1.45	<2	<10	70	<0.5	<2	0.30	<0.5	4	15	39	2.19
M408485		0.28	<0.001	0.3	0.80	<2	<10	70	<0.5	<2	0.23	<0.5	5	14	25	2.81
M408486		0.38	<0.001	<0.2	1.58	<2	<10	70	<0.5	<2	0.42	<0.5	7	16	59	3.29
M408487		0.30	<0.001	0.4	3.09	3	<10	140	0.6	<2	0.43	<0.5	15	24	107	5.35
M408488		0.34	<0.001	<0.2	2.12	2	<10	130	<0.5	<2	0.38	<0.5	8	22	80	2.79
M408489		0.36	<0.001	<0.2	2.21	3	<10	110	<0.5	<2	0.25	<0.5	8	28	52	3.06
M408490		0.44	<0.001	0.3	2.83	2	<10	50	<0.5	<2	0.14	<0.5	5	24	20	3.71

Comments: All security tags and samples arrived intact

ALS Canada Ltd.
2103 Dollarton Hwy
North Vancouver BC V7H 0A7
Phone: 604 984 0221 Fax: 604 984 0218 www.alsglobal.com

To: KISKA METALS CORPORATION
575-510 BURRARD ST
VANCOUVER BC V6C 3A8

Finalized Date: 21-SEP-2011
Account: KISMUS

Project: Rdtn Project

CERTIFICATE OF ANALYSIS TR11151720

Sample Description	Method / Analyte / Units / LOR	ME-ICP41 Ga ppm 10	ME-ICP41 Hg ppm 1	ME-ICP41 K % 0.01	ME-ICP41 La ppm 10	ME-ICP41 Mg % 0.01	ME-ICP41 Mn ppm 5	ME-ICP41 Mo ppm 1	ME-ICP41 Na % 0.01	ME-ICP41 Ni ppm 1	ME-ICP41 P ppm 10	ME-ICP41 Pb ppm 2	ME-ICP41 S % 0.01	ME-ICP41 Sb ppm 2	ME-ICP41 Sc ppm 1	ME-ICP41 Sr ppm 1
M408451		10	<1	0.07	10	0.42	192	1	0.02	7	3120	6	0.03	<2	3	45
M408452		10	<1	0.10	<10	0.65	318	6	0.01	8	620	3	0.02	<2	4	50
M408453		10	<1	0.11	<10	1.00	577	11	0.02	12	1040	6	0.02	<2	4	84
M408454		10	<1	0.18	10	0.78	227	6	0.03	8	2100	12	0.23	<2	5	120
M408455		10	<1	0.09	10	0.74	286	2	0.02	9	1570	6	0.04	<2	3	57
M408456		10	<1	0.07	10	0.43	178	2	0.02	5	1690	7	0.03	<2	3	25
M408457		10	<1	0.08	10	0.70	290	3	0.02	7	2400	5	0.05	<2	5	39
M408458		10	<1	0.06	10	0.46	195	2	0.02	5	1520	5	0.02	<2	4	29
M408459		10	<1	0.06	10	0.50	237	3	0.02	9	2020	10	0.03	<2	3	28
M408460		<10	<1	0.13	10	0.60	1255	3	0.02	10	1270	7	0.03	<2	2	57
M408461		<10	<1	0.04	<10	0.39	195	1	0.02	11	920	3	0.01	<2	2	37
M408462		10	<1	0.05	<10	0.47	202	1	0.02	11	2670	3	0.01	<2	3	37
M408463		10	<1	0.05	<10	0.31	160	2	0.02	6	1670	4	0.02	<2	2	46
M408464		10	<1	0.06	<10	0.41	191	2	0.02	12	1560	2	0.02	<2	2	35
M408465		10	<1	0.05	10	0.48	263	7	0.02	10	590	2	0.02	<2	2	47
M408466		20	<1	0.21	10	1.37	471	68	0.06	7	1470	5	0.03	2	3	102
M408467		10	<1	0.12	<10	1.00	400	31	0.02	15	1520	3	0.04	<2	5	46
M408468		10	<1	0.05	10	0.46	175	9	0.02	13	380	6	0.01	<2	2	28
M408469		20	<1	0.18	<10	1.56	612	20	0.03	9	340	4	0.02	2	4	115
M408470		10	<1	0.05	10	0.39	159	4	0.02	6	220	4	0.02	<2	1	57
M408471		10	<1	0.07	10	0.63	963	18	0.02	10	860	5	0.03	<2	3	75
M408472		<10	<1	0.06	10	0.42	308	4	0.02	7	610	4	0.01	<2	2	43
M408473		10	<1	0.29	10	1.25	531	8	0.02	8	650	3	0.02	<2	3	64
M408474		10	<1	0.05	<10	0.15	84	2	0.01	3	490	6	0.02	<2	1	27
M408475		10	<1	0.06	<10	0.41	220	2	<0.01	6	490	4	0.01	<2	2	30
M408476		10	<1	0.04	<10	0.36	192	3	0.01	7	880	4	0.01	<2	2	34
M408477		10	<1	0.04	<10	0.31	141	2	0.01	4	280	3	0.01	<2	2	43
M408478		10	<1	0.12	10	0.63	288	3	0.02	8	1140	3	0.02	2	3	41
M408479		10	<1	0.03	<10	0.12	79	2	0.01	2	400	4	0.02	<2	2	25
M408480		10	<1	0.03	<10	0.21	136	2	0.01	4	290	4	0.01	<2	2	27
M408481		10	<1	0.03	<10	0.20	133	1	0.01	3	280	5	0.01	<2	2	27
M408482		10	<1	0.02	<10	0.12	60	1	0.02	2	140	5	0.02	<2	1	31
M408483		10	<1	0.05	10	0.40	187	2	0.02	6	630	3	0.01	<2	2	42
M408484		10	<1	0.05	10	0.30	148	1	0.01	7	760	2	0.01	<2	2	29
M408485		10	<1	0.04	<10	0.22	162	2	0.01	4	200	3	0.01	<2	2	31
M408486		10	<1	0.09	10	0.40	228	1	0.01	7	1170	3	0.02	<2	2	35
M408487		20	<1	0.17	10	0.91	487	4	0.01	15	990	7	0.02	<2	4	64
M408488		10	<1	0.10	<10	0.55	250	3	0.01	16	1060	3	0.01	2	3	40
M408489		10	<1	0.05	<10	0.53	267	1	0.01	14	1060	5	0.01	<2	4	33
M408490		10	<1	0.03	<10	0.19	129	<1	<0.01	6	2080	5	0.02	<2	2	22

Comments: All security tags and samples arrived intact

ALS Canada Ltd.
2103 Dollarton Hwy
North Vancouver BC V7H 0A7
Phone: 604 984 0221 Fax: 604 984 0218 www.alsglobal.com

To: KISKA METALS CORPORATION
575-510 BURRARD ST
VANCOUVER BC V6C 3A8

Finalized Date: 21-SEP-2011
Account: KISMUS

Project: Rdtn Project

CERTIFICATE OF ANALYSIS TR11151720

Sample Description	Method / Analyte / Units / LOR	ME-ICP41 Th ppm 20	ME-ICP41 Ti % 0.01	ME-ICP41 Tl ppm 10	ME-ICP41 U ppm 10	ME-ICP41 V ppm 1	ME-ICP41 W ppm 10	ME-ICP41 Zn ppm 2
M408451		<20	0.13	<10	<10	119	<10	37
M408452		<20	0.06	<10	<10	126	<10	54
M408453		<20	0.19	<10	<10	164	<10	85
M408454		<20	0.22	<10	<10	168	<10	52
M408455		<20	0.16	<10	<10	142	<10	71
M408456		<20	0.14	<10	<10	118	<10	36
M408457		<20	0.13	<10	<10	133	<10	64
M408458		<20	0.15	<10	<10	153	<10	38
M408459		<20	0.13	<10	<10	149	<10	48
M408460		<20	0.06	<10	<10	133	<10	42
M408461		<20	0.08	<10	<10	88	<10	22
M408462		<20	0.09	<10	<10	107	<10	24
M408463		<20	0.09	<10	<10	86	<10	27
M408464		<20	0.10	<10	<10	89	<10	33
M408465		<20	0.11	<10	<10	81	<10	28
M408466		<20	0.27	<10	<10	259	<10	54
M408467		<20	0.16	<10	<10	156	<10	54
M408468		<20	0.13	<10	<10	67	<10	33
M408469		<20	0.34	<10	<10	262	<10	67
M408470		<20	0.09	<10	<10	51	<10	23
M408471		<20	0.08	<10	<10	114	<10	43
M408472		<20	0.11	<10	<10	84	<10	20
M408473		<20	0.28	<10	<10	140	<10	62
M408474		<20	0.12	<10	<10	66	<10	13
M408475		<20	0.14	<10	<10	99	<10	30
M408476		<20	0.11	<10	<10	101	<10	23
M408477		<20	0.13	<10	<10	62	<10	18
M408478		<20	0.13	<10	<10	100	<10	36
M408479		<20	0.11	<10	<10	91	<10	14
M408480		<20	0.13	<10	<10	102	<10	22
M408481		<20	0.14	<10	<10	101	<10	21
M408482		<20	0.11	<10	<10	60	<10	11
M408483		<20	0.10	<10	<10	67	<10	21
M408484		<20	0.08	<10	<10	71	<10	21
M408485		<20	0.13	<10	<10	100	<10	18
M408486		<20	0.08	<10	<10	99	<10	25
M408487		<20	0.19	<10	<10	155	<10	77
M408488		<20	0.10	<10	<10	85	<10	31
M408489		<20	0.12	<10	<10	86	<10	42
M408490		<20	0.08	<10	<10	113	<10	25

Comments: All security tags and samples arrived intact

ALS Canada Ltd.
2103 Dollarton Hwy
North Vancouver BC V7H 0A7
Phone: 604 984 0221 Fax: 604 984 0218 www.alsglobal.com

To: KISKA METALS CORPORATION
575-510 BURRARD ST
VANCOUVER BC V6C 3A8

Finalized Date: 21-SEP-2011
Account: KISMUS

Project: Rdtn Project

CERTIFICATE OF ANALYSIS TR11151720

Sample Description	Method / Analyte / Units / LOR	WEI-21 Recvd Wt. kg 0.02	Au-ICP21 Au ppm 0.001	ME-ICP41 Ag ppm 0.2	ME-ICP41 Al % 0.01	ME-ICP41 As ppm 2	ME-ICP41 B ppm 10	ME-ICP41 Ba ppm 10	ME-ICP41 Be ppm 0.5	ME-ICP41 Bi ppm 2	ME-ICP41 Ca % 0.01	ME-ICP41 Cd ppm 0.5	ME-ICP41 Co ppm 1	ME-ICP41 Cr ppm 1	ME-ICP41 Cu ppm 1	ME-ICP41 Fe % 0.01
M408491		0.30	0.003	<0.2	1.61	2	<10	30	<0.5	<2	0.15	<0.5	4	24	27	3.39
M408492		0.60	0.018	0.2	1.64	4	<10	80	<0.5	<2	0.85	<0.5	17	80	137	5.34
M408493		0.34	0.005	0.2	2.70	3	<10	50	<0.5	<2	0.32	<0.5	13	103	88	6.51
M408494		0.44	0.003	0.2	1.83	2	<10	50	<0.5	<2	0.36	<0.5	13	65	93	4.56
M408495		0.40	<0.001	<0.2	2.35	2	<10	70	<0.5	<2	0.30	<0.5	7	16	40	3.76
M408496		0.26	<0.001	<0.2	1.73	3	<10	50	<0.5	<2	0.27	<0.5	8	41	53	4.62
M408497		0.36	0.004	<0.2	2.02	4	<10	60	<0.5	<2	0.21	<0.5	9	36	47	3.89
M408498		0.28	0.002	0.2	1.69	12	<10	80	<0.5	<2	0.37	<0.5	10	32	149	4.55
M408499		0.34	0.002	0.2	0.82	4	<10	40	<0.5	<2	0.24	<0.5	4	25	132	2.95
M408500		0.32	<0.001	<0.2	0.93	3	<10	40	<0.5	<2	0.20	<0.5	4	32	19	2.88
M408501		0.36	<0.001	<0.2	0.04	<2	<10	<10	<0.5	<2	0.04	<0.5	<1	2	3	0.31
M408502		0.30	0.007	<0.2	1.11	7	<10	50	<0.5	2	0.39	<0.5	8	11	81	4.75
M408503		0.24	<0.001	<0.2	2.37	8	<10	50	0.9	<2	0.27	<0.5	7	13	181	4.25
M408504		0.28	<0.001	0.3	1.70	2	<10	50	<0.5	<2	0.14	<0.5	4	19	48	3.74
M408505		0.22	0.001	0.2	1.88	2	<10	40	<0.5	<2	0.18	<0.5	5	25	56	3.76
M408506		0.28	<0.001	0.4	2.47	<2	<10	50	0.5	<2	0.22	<0.5	5	17	53	3.72
M408507		0.22	<0.001	0.3	1.35	<2	<10	40	<0.5	<2	0.20	<0.5	4	16	35	4.58
M408508		0.32	0.007	<0.2	1.07	3	<10	40	<0.5	<2	0.51	<0.5	6	13	124	2.96
M408509		0.28	<0.001	0.2	0.83	<2	<10	20	<0.5	<2	0.30	<0.5	4	12	40	2.71
M408510		0.28	0.001	0.5	1.52	3	<10	100	<0.5	<2	0.36	<0.5	7	24	47	4.21
M408511		0.26	0.001	<0.2	1.45	3	<10	50	<0.5	<2	0.20	<0.5	4	19	30	4.02
M408512		0.22	<0.001	<0.2	2.83	2	<10	50	0.6	<2	0.17	<0.5	3	20	25	3.61
M408513		0.30	0.001	0.3	1.26	<2	<10	50	<0.5	<2	0.20	<0.5	3	24	20	3.11
M408514		0.32	<0.001	0.2	1.46	2	<10	50	<0.5	<2	0.43	<0.5	12	14	170	4.09
M408515		0.24	<0.001	<0.2	2.77	4	<10	60	0.5	<2	0.23	<0.5	4	21	33	4.47
M408516		0.26	<0.001	0.3	2.03	3	<10	40	<0.5	<2	0.18	<0.5	3	18	14	4.04
M408517		0.40	<0.001	0.2	1.12	2	<10	40	<0.5	<2	0.41	<0.5	8	20	191	3.22
M408518		0.38	<0.001	<0.2	0.79	<2	<10	60	<0.5	<2	0.25	<0.5	4	18	15	2.97
M408519		0.30	0.001	0.2	0.93	2	<10	70	<0.5	<2	0.28	<0.5	4	20	24	3.03
M408520		0.26	0.002	<0.2	0.67	<2	<10	40	<0.5	<2	0.26	<0.5	4	19	22	2.92
M408521		0.20	0.004	<0.2	0.77	2	<10	50	<0.5	<2	0.28	<0.5	4	22	28	2.93
M408522		0.30	0.003	0.2	1.38	3	<10	50	<0.5	<2	0.35	<0.5	7	24	74	3.32
M408523		0.46	0.002	0.2	2.50	3	<10	90	<0.5	<2	0.40	<0.5	14	12	36	4.12
M408524		0.24	<0.001	<0.2	0.25	3	<10	30	<0.5	<2	0.15	<0.5	4	22	22	2.78
M408525		0.34	0.004	0.2	0.82	2	<10	70	<0.5	<2	0.24	<0.5	4	22	14	1.37
M408526		0.38	0.003	<0.2	0.63	3	<10	60	<0.5	<2	0.11	<0.5	3	35	12	1.65
M408527		0.32	0.002	0.6	1.09	7	<10	70	<0.5	<2	0.11	<0.5	6	64	21	2.84
M408528		0.50	0.001	<0.2	1.03	2	<10	80	<0.5	<2	0.12	<0.5	5	38	18	1.62
M408529		0.64	0.001	<0.2	0.59	3	<10	70	<0.5	<2	0.27	<0.5	7	58	16	2.25
M408530		0.64	0.001	0.2	1.16	3	<10	210	<0.5	<2	0.30	<0.5	8	83	22	2.22

Comments: All security tags and samples arrived intact

ALS Canada Ltd.
2103 Dollarton Hwy
North Vancouver BC V7H 0A7
Phone: 604 984 0221 Fax: 604 984 0218 www.alsglobal.com

To: KISKA METALS CORPORATION
575-510 BURRARD ST
VANCOUVER BC V6C 3A8

Finalized Date: 21-SEP-2011
Account: KISMUS

Project: Rdtn Project

CERTIFICATE OF ANALYSIS TR11151720

Sample Description	Method / Analyte / Units / LOR	ME-ICP41 Ga ppm 10	ME-ICP41 Hg ppm 1	ME-ICP41 K % 0.01	ME-ICP41 La ppm 10	ME-ICP41 Mg % 0.01	ME-ICP41 Mn ppm 5	ME-ICP41 Mo ppm 1	ME-ICP41 Na % 0.01	ME-ICP41 Ni ppm 1	ME-ICP41 P ppm 10	ME-ICP41 Pb ppm 2	ME-ICP41 S % 0.01	ME-ICP41 Sb ppm 2	ME-ICP41 Sc ppm 1	ME-ICP41 Sr ppm 1
M408491		10	<1	0.03	<10	0.18	128	<1	<0.01	6	1290	4	0.01	<2	1	20
M408492		10	<1	0.32	<10	1.12	698	2	0.01	20	1410	10	0.05	<2	4	72
M408493		10	<1	0.15	<10	0.97	308	3	0.01	28	3600	8	0.02	3	5	69
M408494		10	<1	0.06	<10	0.66	233	1	0.01	20	990	5	0.02	<2	4	53
M408495		10	<1	0.06	<10	0.36	201	1	0.01	6	1390	3	0.02	<2	3	30
M408496		10	<1	0.05	<10	0.46	564	2	0.01	25	1780	16	0.02	<2	3	29
M408497		10	<1	0.05	<10	0.47	295	2	0.01	15	1670	7	0.01	<2	3	29
M408498		10	<1	0.09	10	0.62	334	12	0.01	16	930	11	0.02	<2	5	40
M408499		10	<1	0.06	<10	0.19	152	6	<0.01	9	340	10	0.01	<2	2	26
M408500		10	<1	0.04	<10	0.27	134	1	<0.01	13	490	3	0.01	<2	2	24
M408501		<10	<1	0.02	<10	0.01	23	<1	<0.01	<1	20	<2	0.01	<2	<1	2
M408502		10	<1	0.28	<10	0.42	338	10	0.01	3	910	14	0.02	<2	2	108
M408503		10	<1	0.04	<10	0.53	236	11	0.01	5	1120	9	0.02	<2	4	60
M408504		10	<1	0.04	<10	0.23	145	5	0.01	4	1220	6	0.02	2	2	21
M408505		10	<1	0.04	<10	0.34	183	2	0.01	8	1040	5	0.02	<2	2	23
M408506		10	<1	0.04	<10	0.32	188	2	0.01	5	1030	6	0.02	<2	3	25
M408507		10	<1	0.03	<10	0.23	136	5	0.01	3	1050	6	0.02	2	2	24
M408508		<10	<1	0.04	10	0.39	227	6	0.03	8	680	4	0.02	<2	2	44
M408509		10	<1	0.04	<10	0.22	125	12	0.02	6	230	4	0.02	<2	1	35
M408510		10	<1	0.05	10	0.47	239	10	0.02	9	500	7	0.02	<2	2	55
M408511		10	<1	0.04	<10	0.21	164	6	0.02	7	960	7	0.02	<2	2	25
M408512		10	<1	0.03	<10	0.13	103	2	0.02	5	1500	3	0.03	<2	2	22
M408513		10	<1	0.03	<10	0.15	126	2	0.02	9	370	5	0.03	<2	1	30
M408514		10	<1	0.04	10	0.59	261	14	0.02	7	660	6	0.03	<2	3	66
M408515		10	<1	0.04	<10	0.34	190	3	0.02	5	2450	5	0.03	<2	3	37
M408516		10	<1	0.03	<10	0.14	128	3	0.02	6	2390	5	0.02	<2	2	21
M408517		10	<1	0.05	<10	0.38	240	9	0.02	10	350	5	0.02	<2	2	50
M408518		10	<1	0.04	<10	0.20	133	2	0.02	6	210	2	0.01	<2	1	38
M408519		<10	<1	0.04	10	0.25	151	3	0.02	9	360	3	0.02	<2	2	37
M408520		<10	<1	0.04	<10	0.22	135	3	0.02	8	290	2	0.02	<2	1	37
M408521		<10	<1	0.04	<10	0.26	147	3	0.02	10	340	4	0.02	<2	1	43
M408522		10	<1	0.06	10	0.33	191	11	0.02	12	410	4	0.02	<2	2	40
M408523		10	<1	0.23	10	1.11	864	1	0.02	9	1600	16	0.03	<2	3	66
M408524		<10	<1	0.04	<10	0.04	120	2	0.01	11	290	4	0.02	<2	1	18
M408525		<10	<1	0.04	10	0.30	181	1	0.01	13	830	5	0.02	<2	1	24
M408526		<10	<1	0.04	10	0.13	162	1	0.01	14	370	5	0.01	<2	1	14
M408527		10	<1	0.02	10	0.32	207	1	0.01	31	810	6	0.02	2	2	15
M408528		<10	2	0.05	10	0.45	207	1	0.01	22	270	7	0.01	<2	2	11
M408529		<10	<1	0.04	10	0.42	288	1	0.02	23	290	5	0.01	<2	3	18
M408530		<10	<1	0.05	10	0.63	237	1	0.02	29	320	9	0.02	<2	3	21

Comments: All security tags and samples arrived intact

ALS Canada Ltd.
2103 Dollarton Hwy
North Vancouver BC V7H 0A7
Phone: 604 984 0221 Fax: 604 984 0218 www.alsglobal.com

To: KISKA METALS CORPORATION
575-510 BURRARD ST
VANCOUVER BC V6C 3A8

Finalized Date: 21-SEP-2011
Account: KISMUS

Project: Rdtn Project

CERTIFICATE OF ANALYSIS TR11151720

Sample Description	Method / Analyte / Units / LOR	ME-ICP41 Th ppm 20	ME-ICP41 Ti % 0.01	ME-ICP41 Tl ppm 10	ME-ICP41 U ppm 10	ME-ICP41 V ppm 1	ME-ICP41 W ppm 10	ME-ICP41 Zn ppm 2
M408491		<20	0.05	<10	<10	101	<10	24
M408492		<20	0.10	<10	<10	162	<10	57
M408493		<20	0.16	<10	<10	211	<10	42
M408494		<20	0.15	<10	<10	169	<10	25
M408495		<20	0.12	<10	<10	119	<10	22
M408496		<20	0.14	<10	<10	140	<10	50
M408497		<20	0.09	<10	<10	112	<10	49
M408498		<20	0.08	<10	<10	144	<10	35
M408499		<20	0.10	<10	<10	98	<10	19
M408500		<20	0.07	<10	<10	91	<10	19
M408501		<20	<0.01	<10	<10	1	<10	<2
M408502		<20	0.21	<10	<10	201	<10	31
M408503		<20	0.10	<10	<10	128	<10	28
M408504		<20	0.09	<10	<10	112	<10	26
M408505		<20	0.11	<10	<10	105	<10	24
M408506		<20	0.12	<10	<10	110	<10	20
M408507		<20	0.16	<10	<10	153	<10	14
M408508		<20	0.08	<10	<10	86	<10	19
M408509		<20	0.12	<10	<10	98	<10	15
M408510		<20	0.19	<10	<10	143	<10	33
M408511		<20	0.10	<10	<10	114	<10	28
M408512		<20	0.09	<10	<10	104	<10	12
M408513		<20	0.09	<10	<10	96	<10	15
M408514		<20	0.13	<10	<10	128	<10	37
M408515		<20	0.13	<10	<10	131	<10	24
M408516		<20	0.11	<10	<10	118	<10	22
M408517		<20	0.13	<10	<10	104	<10	28
M408518		<20	0.11	<10	<10	90	<10	16
M408519		<20	0.08	<10	<10	85	<10	21
M408520		<20	0.08	<10	<10	85	<10	16
M408521		<20	0.08	<10	<10	79	<10	18
M408522		<20	0.11	<10	<10	91	<10	27
M408523		<20	0.17	<10	<10	129	<10	68
M408524		<20	0.06	<10	<10	99	<10	19
M408525		<20	0.05	<10	<10	38	<10	36
M408526		<20	0.04	<10	<10	48	<10	27
M408527		<20	0.05	<10	<10	61	<10	43
M408528		<20	0.06	<10	<10	44	<10	43
M408529		<20	0.07	<10	<10	67	<10	39
M408530		<20	0.04	<10	<10	51	<10	46

Comments: All security tags and samples arrived intact

ALS Canada Ltd.
2103 Dollarton Hwy
North Vancouver BC V7H 0A7
Phone: 604 984 0221 Fax: 604 984 0218 www.alsglobal.com

To: KISKA METALS CORPORATION
575-510 BURRARD ST
VANCOUVER BC V6C 3A8

Finalized Date: 21-SEP-2011
Account: KISMUS

Project: Rdtn Project

CERTIFICATE OF ANALYSIS TR11151720

Sample Description	Method / Analyte / Units / LOR	WEI-21 Recvd Wt. kg 0.02	Au-ICP21 Au ppm 0.001	ME-ICP41 Ag ppm 0.2	ME-ICP41 Al % 0.01	ME-ICP41 As ppm 2	ME-ICP41 B ppm 10	ME-ICP41 Ba ppm 10	ME-ICP41 Be ppm 0.5	ME-ICP41 Bi ppm 2	ME-ICP41 Ca % 0.01	ME-ICP41 Cd ppm 0.5	ME-ICP41 Co ppm 1	ME-ICP41 Cr ppm 1	ME-ICP41 Cu ppm 1	ME-ICP41 Fe % 0.01
M408531		0.28	<0.001	0.3	1.58	3	<10	70	<0.5	<2	0.25	<0.5	7	35	39	3.15
M408532		0.44	<0.001	0.4	2.46	3	<10	60	<0.5	5	0.36	<0.5	10	34	83	3.33
M408533		0.28	<0.001	1.5	2.15	2	<10	80	0.8	<2	0.24	0.6	3	40	226	1.50
M408534		0.36	<0.001	0.2	2.32	2	<10	50	<0.5	<2	0.27	<0.5	7	57	65	3.33
M408535		0.32	<0.001	<0.2	1.91	<2	<10	80	<0.5	<2	0.22	<0.5	6	50	40	2.54
M408536		0.26	<0.001	0.2	2.62	3	<10	100	<0.5	<2	0.51	<0.5	14	69	95	3.39
M408537		0.28	<0.001	0.2	1.01	2	<10	30	<0.5	2	0.27	<0.5	6	54	43	2.30
M408538		0.30	<0.001	0.8	1.03	<2	<10	90	<0.5	<2	0.12	<0.5	2	30	26	1.33
M408539		0.36	0.011	0.2	2.86	<2	<10	220	0.6	2	0.60	<0.5	20	71	112	4.88
M408540		0.30	<0.001	0.2	2.42	<2	<10	180	<0.5	<2	0.29	<0.5	12	19	29	3.61
M408541		0.48	<0.001	<0.2	0.05	<2	<10	<10	<0.5	<2	0.04	<0.5	<1	2	62	0.34
M408542		0.30	<0.001	<0.2	3.10	4	<10	170	<0.5	<2	0.49	<0.5	11	19	49	3.35
M408543		0.32	0.004	0.3	4.19	4	<10	350	0.6	<2	0.74	<0.5	30	17	263	5.40
M408544		0.28	<0.001	0.3	1.93	4	<10	130	<0.5	3	0.34	<0.5	8	16	62	2.82
M408545		0.30	<0.001	0.5	1.52	<2	<10	60	<0.5	<2	0.21	<0.5	4	7	22	1.38
M408546		0.24	<0.001	0.4	1.20	<2	<10	70	<0.5	2	0.19	<0.5	3	8	15	1.41
M408547		0.30	0.001	0.6	2.48	2	<10	130	<0.5	2	0.34	<0.5	6	9	42	2.22
M408548		0.30	<0.001	<0.2	2.66	3	<10	100	<0.5	2	0.83	<0.5	14	15	42	3.36
M408549		0.32	0.004	0.4	2.75	<2	<10	90	<0.5	3	0.44	<0.5	15	67	88	3.38
M408550		0.38	<0.001	<0.2	2.34	<2	<10	80	<0.5	<2	0.36	<0.5	9	11	51	3.02
M408551		0.58	0.001	<0.2	2.86	5	<10	90	<0.5	2	0.67	<0.5	13	38	142	3.53
M408552		0.44	<0.001	<0.2	3.07	<2	<10	320	<0.5	2	1.13	<0.5	15	54	244	3.97
M408553		0.32	<0.001	<0.2	2.45	<2	<10	130	0.5	3	0.67	<0.5	15	41	229	4.54
M408554		0.28	<0.001	0.2	2.23	3	<10	110	<0.5	2	0.54	<0.5	15	78	98	4.07
M408555		0.34	0.001	<0.2	2.77	3	<10	90	<0.5	2	0.55	<0.5	13	29	238	3.79
M408556		0.38	0.001	<0.2	2.77	5	<10	130	<0.5	2	0.63	<0.5	12	36	94	3.69
M408557		0.26	<0.001	0.4	1.94	<2	<10	130	<0.5	2	0.35	<0.5	6	36	60	2.26
M408558		0.24	<0.001	0.2	1.52	<2	<10	100	<0.5	2	0.37	<0.5	5	32	84	2.98
M408559		0.28	<0.001	0.3	1.76	<2	<10	50	<0.5	2	0.36	<0.5	8	55	89	2.89
M408560		0.40	<0.001	<0.2	3.01	<2	<10	110	0.6	3	1.59	<0.5	15	16	77	3.62
M408561		0.46	<0.001	<0.2	3.25	<2	<10	120	0.7	3	1.69	<0.5	17	14	82	3.80
M408562		0.26	<0.001	<0.2	3.25	<2	<10	230	0.6	3	0.65	<0.5	9	12	124	2.98
M408563		0.24	<0.001	0.3	1.95	3	<10	110	<0.5	2	0.27	<0.5	6	17	32	2.61
M408564		0.30	<0.001	0.4	2.60	2	<10	100	<0.5	2	0.39	<0.5	7	22	64	2.05
M408565		0.36	<0.001	<0.2	3.85	<2	<10	120	0.6	2	0.88	<0.5	14	13	104	3.32
M408566		0.40	0.001	<0.2	2.77	<2	<10	380	0.5	3	0.40	<0.5	15	145	295	4.20
M408567		0.26	0.002	0.2	1.72	<2	<10	110	<0.5	<2	0.22	<0.5	4	11	64	1.91
M408568		0.28	0.001	<0.2	2.16	2	<10	120	<0.5	<2	0.38	<0.5	13	16	75	3.25
M408569		0.36	0.004	0.3	2.31	<2	<10	340	<0.5	2	1.21	<0.5	14	13	48	4.24
M408570		0.42	0.008	0.2	1.16	<2	<10	220	<0.5	<2	0.48	<0.5	7	15	15	2.23

Comments: All security tags and samples arrived intact

ALS Canada Ltd.
2103 Dollarton Hwy
North Vancouver BC V7H 0A7
Phone: 604 984 0221 Fax: 604 984 0218 www.alsglobal.com

To: KISKA METALS CORPORATION
575-510 BURRARD ST
VANCOUVER BC V6C 3A8

Finalized Date: 21-SEP-2011
Account: KISMUS

Project: Rdtn Project

CERTIFICATE OF ANALYSIS TR11151720

Sample Description	Method / Analyte / Units / LOR	ME-ICP41 Ga ppm 10	ME-ICP41 Hg ppm 1	ME-ICP41 K % 0.01	ME-ICP41 La ppm 10	ME-ICP41 Mg % 0.01	ME-ICP41 Mn ppm 5	ME-ICP41 Mo ppm 1	ME-ICP41 Na % 0.01	ME-ICP41 Ni ppm 1	ME-ICP41 P ppm 10	ME-ICP41 Pb ppm 2	ME-ICP41 S % 0.01	ME-ICP41 Sb ppm 2	ME-ICP41 Sc ppm 1	ME-ICP41 Sr ppm 1
M408531		10	<1	0.06	<10	0.49	307	1	0.03	13	1150	6	0.09	<2	1	51
M408532		10	<1	0.05	10	0.73	296	1	0.02	16	1840	6	0.06	2	1	54
M408533		<10	<1	0.04	10	0.17	101	1	0.02	14	3050	10	0.20	<2	<1	56
M408534		10	<1	0.03	10	0.50	251	1	0.02	18	1540	4	0.07	<2	1	46
M408535		10	<1	0.05	<10	0.38	422	<1	0.02	15	1140	6	0.10	<2	<1	62
M408536		10	<1	0.43	<10	1.25	607	1	0.02	26	1810	3	0.06	<2	1	113
M408537		10	<1	0.06	<10	0.31	220	1	0.02	16	850	6	0.05	<2	<1	35
M408538		10	<1	0.06	10	0.12	158	2	0.01	10	1010	9	0.08	<2	<1	92
M408539		10	<1	0.06	10	1.54	1400	2	0.02	20	2560	8	0.04	2	6	210
M408540		10	<1	0.17	10	0.87	559	3	0.02	13	1340	6	0.12	<2	1	136
M408541		<10	<1	0.02	<10	0.01	33	<1	0.01	2	20	<2	0.01	<2	<1	3
M408542		10	<1	0.10	10	0.74	431	1	0.02	16	1790	3	0.08	<2	1	94
M408543		10	<1	0.52	10	2.07	1060	<1	0.02	23	2010	3	0.05	<2	4	113
M408544		10	1	0.12	10	0.57	418	1	<0.01	14	1120	5	0.13	<2	1	66
M408545		<10	<1	0.07	<10	0.24	153	<1	<0.01	6	1270	4	0.12	<2	<1	46
M408546		10	<1	0.06	<10	0.22	239	1	<0.01	6	900	6	0.11	<2	<1	58
M408547		10	1	0.07	<10	0.39	257	1	0.01	8	1410	6	0.13	<2	<1	133
M408548		10	<1	0.27	10	1.01	466	1	0.01	18	2290	5	0.03	<2	2	120
M408549		10	1	0.24	10	1.17	354	<1	0.01	25	1360	7	0.06	<2	2	70
M408550		10	<1	0.12	10	0.69	268	2	<0.01	21	1430	21	0.11	<2	1	53
M408551		10	1	0.32	10	0.96	413	1	0.01	25	2810	8	0.05	<2	2	78
M408552		10	<1	0.69	10	1.17	767	1	0.01	27	4870	6	0.04	<2	3	177
M408553		10	1	0.14	<10	0.92	796	1	0.02	21	2120	4	0.15	<2	2	102
M408554		10	<1	0.14	10	0.87	969	1	0.01	21	1960	5	0.14	<2	1	51
M408555		10	<1	0.14	10	0.80	509	1	0.01	25	2020	6	0.09	<2	2	56
M408556		10	<1	0.07	10	0.93	517	2	0.02	23	2090	6	0.05	<2	3	166
M408557		10	<1	0.06	10	0.42	430	1	0.01	14	2570	4	0.21	<2	<1	100
M408558		10	<1	0.08	<10	0.29	493	1	0.01	12	1680	8	0.18	<2	<1	78
M408559		10	1	0.11	10	0.48	473	2	<0.01	21	2150	6	0.13	<2	<1	55
M408560		10	<1	0.40	10	1.25	742	1	0.02	17	2130	<2	0.02	<2	6	249
M408561		10	<1	0.44	10	1.36	853	1	0.02	16	2120	<2	0.02	<2	6	247
M408562		10	1	0.06	10	0.76	588	2	0.02	10	1630	3	0.11	<2	1	383
M408563		10	1	0.05	10	0.33	436	1	0.01	13	1500	4	0.15	<2	<1	89
M408564		10	<1	0.11	10	0.53	361	1	0.02	10	1980	7	0.09	<2	<1	121
M408565		10	<1	0.32	10	1.27	669	1	0.01	13	2530	5	0.07	<2	3	216
M408566		10	<1	0.24	10	1.19	948	<1	0.01	34	1500	<2	0.14	<2	1	228
M408567		10	<1	0.03	<10	0.12	82	1	<0.01	6	1320	6	0.14	<2	<1	126
M408568		10	1	0.07	10	0.84	743	1	<0.01	13	1640	7	0.12	<2	1	127
M408569		10	<1	0.09	<10	1.12	482	3	0.01	12	890	8	0.07	<2	4	74
M408570		10	<1	0.09	10	0.42	419	2	<0.01	9	660	9	0.03	<2	2	50

Comments: All security tags and samples arrived intact

ALS Canada Ltd.
2103 Dollarton Hwy
North Vancouver 8C V7H 0A7
Phone: 604 984 0221 Fax: 604 984 0218 www.alsglobal.com

To: KISKA METALS CORPORATION
575-510 BURRARD ST
VANCOUVER BC V6C 3A8

Finalized Date: 21-SEP-2011
Account: KISMUS

Project: Rdtn Project

CERTIFICATE OF ANALYSIS TR11151720

Sample Description	Method / Analyte / Units / LOR	ME-ICP41 Th ppm 20	ME-ICP41 Ti % 0.01	ME-ICP41 Tl ppm 10	ME-ICP41 U ppm 10	ME-ICP41 V ppm 1	ME-ICP41 W ppm 10	ME-ICP41 Zn ppm 2
M408531		<20	0.03	<10	<10	94	<10	42
M408532		<20	0.05	<10	<10	90	<10	45
M408533		<20	0.01	<10	<10	34	<10	18
M408534		<20	0.04	<10	<10	82	<10	45
M408535		<20	0.06	<10	<10	82	<10	34
M408536		<20	0.12	<10	<10	91	<10	56
M408537		<20	0.06	<10	<10	78	<10	24
M408538		<20	0.03	<10	<10	43	<10	23
M408539		<20	0.09	<10	<10	140	<10	72
M408540		<20	0.13	<10	<10	91	<10	61
M408541		<20	<0.01	<10	<10	1	<10	2
M408542		<20	0.07	<10	<10	80	<10	63
M408543		<20	0.28	<10	<10	163	<10	106
M408544		<20	0.10	<10	<10	89	<10	52
M408545		<20	0.02	<10	<10	46	<10	23
M408546		<20	0.08	<10	<10	61	<10	23
M408547		<20	0.04	<10	<10	66	<10	30
M408548		<20	0.16	<10	<10	92	<10	53
M408549		<20	0.14	<10	<10	110	<10	52
M408550		<20	0.15	<10	<10	114	<10	48
M408551		<20	0.14	<10	<10	125	<10	73
M408552		<20	0.17	<10	<10	126	<10	78
M408553		<20	0.07	<10	<10	173	<10	60
M408554		<20	0.06	<10	<10	145	<10	62
M408555		<20	0.10	<10	<10	135	<10	63
M408556		<20	0.07	<10	<10	112	<10	58
M408557		<20	0.01	<10	<10	74	<10	42
M408558		<20	0.06	<10	<10	103	<10	44
M408559		<20	0.01	<10	<10	87	<10	49
M408560		<20	0.14	<10	<10	107	<10	50
M408561		<20	0.15	<10	<10	110	<10	53
M408562		<20	0.02	<10	<10	85	<10	38
M408563		<20	0.03	<10	<10	70	<10	42
M408564		<20	0.02	<10	<10	62	<10	40
M408565		<20	0.08	<10	<10	105	<10	69
M408566		<20	0.13	<10	<10	130	<10	72
M408567		<20	0.01	<10	<10	56	<10	16
M408568		<20	0.04	<10	<10	93	<10	65
M408569		<20	0.13	<10	<10	146	<10	58
M408570		<20	0.09	<10	<10	77	<10	52

Comments: All security tags and samples arrived intact

ALS Canada Ltd.
2103 Dollarton Hwy
North Vancouver BC V7H 0A7
Phone: 604 984 0221 Fax: 604 984 0218 www.alsglobal.com

To: KISKA METALS CORPORATION
575-510 BURRARD ST
VANCOUVER BC V6C 3A8

Finalized Date: 21-SEP-2011
Account: KISMUS

Project: Rdtn Project

CERTIFICATE OF ANALYSIS TR11151720

Sample Description / Method / Analyte / Units / LOR	WEI-21 Recvd Wt. kg 0.02	Au-ICP21 Au ppm 0.001	ME-ICP41 Ag ppm 0.2	ME-ICP41 Al % 0.01	ME-ICP41 As ppm 2	ME-ICP41 B ppm 10	ME-ICP41 Ba ppm 10	ME-ICP41 Be ppm 0.5	ME-ICP41 Bi ppm 2	ME-ICP41 Ca % 0.01	ME-ICP41 Cd ppm 0.5	ME-ICP41 Co ppm 1	ME-ICP41 Cr ppm 1	ME-ICP41 Cu ppm 1	ME-ICP41 Fe % 0.01
M408571	0.40	0.001	0.4	1.60	2	<10	170	<0.5	2	0.89	<0.5	18	12	53	2.89
M408572	0.38	0.005	0.6	2.99	4	<10	410	0.7	3	1.75	<0.5	13	45	135	3.62
M408573	0.36	0.002	<0.2	2.57	4	<10	370	0.7	2	1.08	<0.5	14	42	123	3.48
M408574	0.40	0.001	0.2	0.91	2	<10	20	<0.5	2	0.13	<0.5	2	25	11	1.72
M408575	0.32	0.004	<0.2	2.37	4	<10	340	0.5	3	0.43	<0.5	14	59	60	3.48
M408591	0.32	0.013	1.1	2.85	7	<10	360	1.2	2	0.76	<0.5	5	66	290	2.87
M408592	0.46	<0.001	<0.2	1.14	3	<10	170	<0.5	<2	0.42	<0.5	11	18	21	3.88
M408593	0.48	0.003	<0.2	1.54	3	<10	290	<0.5	3	0.52	<0.5	11	27	31	3.03
M408594	0.44	0.004	<0.2	1.97	3	<10	120	<0.5	2	0.88	<0.5	13	23	94	3.43
M408595	0.36	0.002	<0.2	1.24	4	<10	50	<0.5	<2	0.30	<0.5	9	29	28	2.77
M408596	0.28	<0.001	<0.2	1.20	<2	<10	60	<0.5	<2	0.32	<0.5	7	28	26	2.17
M408597	0.34	0.003	0.6	2.50	3	<10	80	0.7	<2	1.79	<0.5	15	70	340	3.79
M408598	0.36	0.002	<0.2	1.64	<2	<10	70	<0.5	<2	0.38	<0.5	12	27	46	3.37
M408599	0.46	0.001	0.5	1.95	2	<10	60	<0.5	<2	0.32	<0.5	11	14	35	4.52
M408600	0.30	<0.001	<0.2	2.67	<2	<10	180	0.6	<2	1.18	<0.5	23	17	230	4.27
M408601	0.32	0.003	<0.2	3.05	<2	<10	200	0.6	<2	1.11	<0.5	21	17	249	4.39
M408602	0.38	0.009	<0.2	2.79	3	<10	160	<0.5	<2	0.63	<0.5	13	21	115	2.95
M408603	0.42	0.013	0.4	2.77	2	<10	280	0.5	<2	0.39	<0.5	8	38	192	1.58
M408604	0.30	0.004	0.4	1.91	2	<10	250	0.5	<2	0.63	<0.5	7	26	100	2.17
M408605	0.32	0.008	0.2	2.09	<2	<10	210	0.5	<2	0.43	<0.5	13	18	82	3.31
M408606	0.36	0.003	0.3	1.86	<2	<10	320	0.7	<2	1.25	<0.5	12	18	190	2.75
M408607	0.30	0.001	0.6	1.62	<2	<10	290	0.8	<2	1.36	<0.5	9	18	142	1.72
M408608	0.34	0.002	<0.2	1.24	<2	<10	60	<0.5	<2	0.20	<0.5	6	29	21	2.49
M408609	0.38	0.001	0.4	1.20	3	<10	40	<0.5	<2	0.12	<0.5	4	21	10	2.01
M408610	0.34	0.006	0.3	1.22	3	<10	50	<0.5	<2	0.12	<0.5	5	21	14	2.15
M408611	0.44	<0.001	0.2	1.26	<2	<10	80	<0.5	<2	0.24	<0.5	5	18	11	1.50
M408612	0.36	0.002	0.3	0.89	<2	<10	90	<0.5	<2	0.15	<0.5	4	13	13	1.15
M408613	0.40	0.002	<0.2	1.60	<2	<10	280	0.7	<2	0.42	<0.5	9	20	136	2.53
M408614	0.36	0.001	<0.2	2.21	3	<10	310	1.1	<2	0.50	<0.5	9	26	113	2.75
M408615	0.50	0.002	0.4	2.57	<2	<10	260	0.8	<2	0.21	<0.5	8	23	50	2.96
M408976	0.38	<0.001	<0.2	2.87	2	<10	260	<0.5	<2	0.54	<0.5	14	5	49	3.29
M408977	0.36	0.001	<0.2	2.49	4	<10	100	<0.5	<2	0.39	<0.5	11	22	43	3.27
M408978	0.28	0.003	<0.2	2.04	<2	<10	90	<0.5	<2	0.38	<0.5	11	9	48	3.81
M408979	0.30	<0.001	<0.2	2.07	<2	<10	80	<0.5	<2	0.36	<0.5	9	7	32	3.57
M408980	0.34	<0.001	0.5	2.95	2	<10	70	<0.5	<2	0.58	<0.5	15	19	112	4.37
M408981	0.34	0.001	0.2	1.60	3	<10	80	<0.5	<2	0.32	<0.5	8	16	44	3.00
M408982	0.30	<0.001	0.2	1.32	<2	<10	60	0.5	<2	0.62	<0.5	11	23	103	3.12
M408983	0.40	<0.001	0.2	1.56	<2	<10	70	<0.5	<2	0.37	<0.5	9	18	34	3.53
M408984	0.34	0.001	<0.2	1.08	4	<10	80	<0.5	<2	0.20	<0.5	7	12	20	2.10
M408985	0.42	0.002	<0.2	1.67	<2	<10	90	<0.5	<2	1.12	<0.5	14	13	124	4.17

Comments: All security tags and samples arrived intact

ALS Canada Ltd.
2103 Dollarton Hwy
North Vancouver BC V7H 0A7
Phone: 604 984 0221 Fax: 604 984 0218 www.alsglobal.com

To: KISKA METALS CORPORATION
575-510 BURRARD ST
VANCOUVER BC V6C 3A8

Finalized Date: 21-SEP-2011
Account: KISMUS

Project: Rdtn Project

CERTIFICATE OF ANALYSIS TR11151720

Sample Description	Method / Analyte / Units / LOR	ME-ICP41 Ga ppm 10	ME-ICP41 Hg ppm 1	ME-ICP41 K % 0.01	ME-ICP41 La ppm 10	ME-ICP41 Mg % 0.01	ME-ICP41 Mn ppm 5	ME-ICP41 Mo ppm 1	ME-ICP41 Na % 0.01	ME-ICP41 Ni ppm 1	ME-ICP41 P ppm 10	ME-ICP41 Pb ppm 2	ME-ICP41 S % 0.01	ME-ICP41 Sb ppm 2	ME-ICP41 Sc ppm 1	ME-ICP41 Sr ppm 1
M408571		10	<1	0.12	10	0.75	2110	2	<0.01	10	1460	12	0.05	<2	2	69
M408572		10	1	0.22	10	0.77	940	4	<0.01	31	1380	15	0.09	<2	6	113
M408573		10	<1	0.16	10	0.74	1215	4	0.01	26	1210	15	0.07	<2	7	87
M408574		<10	<1	0.03	10	0.18	152	1	<0.01	7	420	7	0.03	<2	1	22
M408575		10	<1	0.13	10	0.78	476	3	<0.01	31	700	19	0.02	<2	7	53
M408591		10	1	0.11	30	0.30	228	7	0.01	26	1900	17	0.30	<2	8	78
M408592		10	4	0.05	<10	0.37	1765	6	<0.01	9	1030	9	0.05	<2	1	50
M408593		10	<1	0.07	10	0.52	1310	4	<0.01	15	1310	11	0.06	<2	3	60
M408594		10	<1	0.13	10	0.78	612	6	<0.01	13	1380	11	0.04	<2	5	100
M408595		10	<1	0.05	<10	0.41	283	<1	0.03	8	1200	10	0.03	<2	2	85
M408596		10	<1	0.05	<10	0.39	177	2	0.03	8	790	9	0.03	<2	2	73
M408597		10	1	0.09	10	0.95	938	11	0.03	21	2170	21	0.11	<2	6	137
M408598		10	<1	0.08	<10	0.59	322	3	0.03	9	1160	7	0.05	<2	2	69
M408599		10	<1	0.06	<10	0.62	399	<1	0.03	7	2220	9	0.05	<2	2	84
M408600		10	<1	0.27	10	1.10	1450	8	0.03	14	1460	16	0.05	<2	9	140
M408601		10	<1	0.29	10	1.19	1040	7	0.03	14	1350	18	0.05	<2	9	146
M408602		10	<1	0.11	10	0.95	328	12	0.03	12	1650	28	0.08	<2	5	81
M408603		10	1	0.08	10	0.42	165	1	0.03	14	1020	28	0.13	<2	8	45
M408604		<10	<1	0.08	10	0.33	168	3	0.03	14	1770	15	0.22	<2	1	57
M408605		10	<1	0.10	10	0.68	680	2	0.03	10	1720	26	0.07	<2	2	69
M408606		<10	<1	0.11	10	0.63	648	<1	0.03	10	1870	23	0.09	<2	4	94
M408607		<10	<1	0.08	10	0.40	648	<1	0.03	9	2420	14	0.19	<2	2	84
M408608		<10	<1	0.03	<10	0.32	171	<1	0.02	9	1130	9	0.05	<2	1	29
M408609		<10	<1	0.02	<10	0.16	77	<1	0.02	3	870	7	0.04	<2	1	24
M408610		<10	<1	0.02	<10	0.22	119	<1	0.02	4	680	9	0.04	<2	1	28
M408611		10	<1	0.03	<10	0.19	141	<1	0.02	5	980	7	0.04	<2	<1	31
M408612		10	<1	0.04	<10	0.14	120	<1	0.02	4	750	9	0.04	<2	<1	39
M408613		10	<1	0.06	10	0.45	1535	<1	0.02	10	1240	68	0.05	<2	2	40
M408614		10	1	0.07	10	0.48	432	<1	0.02	12	2790	16	0.09	<2	2	44
M408615		10	<1	0.06	10	0.38	596	<1	0.02	11	1760	15	0.09	<2	2	30
M408976		10	<1	0.37	10	0.97	912	<1	0.03	6	2110	3	0.07	<2	1	88
M408977		10	<1	0.08	10	0.54	416	<1	0.03	17	1260	5	0.06	<2	1	78
M408978		10	<1	0.07	<10	0.58	327	<1	0.03	5	1520	5	0.04	<2	2	95
M408979		10	<1	0.07	<10	0.57	257	<1	0.03	4	1220	6	0.03	<2	2	93
M408980		10	<1	0.07	<10	0.87	352	4	0.03	10	1660	11	0.05	<2	3	109
M408981		10	<1	0.04	10	0.41	210	7	0.03	8	990	7	0.03	<2	2	58
M408982		<10	<1	0.09	10	0.41	480	4	0.03	9	1200	7	0.06	<2	1	82
M408983		10	<1	0.04	10	0.52	336	2	0.03	10	2270	7	0.03	<2	2	58
M408984		10	<1	0.04	<10	0.21	125	3	0.02	7	740	7	0.04	<2	1	56
M408985		<10	<1	0.10	10	0.64	882	4	0.04	8	2140	4	0.07	<2	3	138

Comments: All security tags and samples arrived intact

ALS Canada Ltd.
2103 Dollarton Hwy
North Vancouver BC V7H 0A7
Phone: 604 984 0221 Fax: 604 984 0218 www.alsglobal.com

To: KISKA METALS CORPORATION
575-510 BURRARD ST
VANCOUVER BC V6C 3A8

Finalized Date: 21-SEP-2011
Account: KISMUS

Project: Rdtn Project

CERTIFICATE OF ANALYSIS TR11151720

Sample Description	Method / Analyte / Units / LOR	ME-ICP41 Th ppm 20	ME-ICP41 Ti % 0.01	ME-ICP41 Tl ppm 10	ME-ICP41 U ppm 10	ME-ICP41 V ppm 1	ME-ICP41 W ppm 10	ME-ICP41 Zn ppm 2
M408571		<20	0.08	<10	<10	96	<10	63
M408572		<20	0.04	<10	<10	84	<10	106
M408573		<20	0.04	<10	<10	87	<10	91
M408574		<20	0.04	<10	<10	52	<10	20
M408575		<20	0.06	<10	<10	91	<10	85
M408591		<20	0.03	<10	<10	102	<10	28
M408592		<20	0.07	<10	<10	111	<10	50
M408593		<20	0.04	<10	<10	64	<10	67
M408594		<20	0.10	<10	<10	101	<10	67
M408595		<20	0.09	<10	<10	94	<10	38
M408596		<20	0.08	<10	<10	71	<10	39
M408597		<20	0.05	<10	<10	167	10	83
M408598		<20	0.08	<10	<10	108	<10	40
M408599		<20	0.10	<10	<10	126	<10	42
M408600		<20	0.13	<10	<10	125	<10	72
M408601		<20	0.13	<10	<10	124	<10	81
M408602		<20	0.09	<10	<10	108	<10	63
M408603		<20	0.03	<10	10	80	<10	30
M408604		<20	0.02	<10	<10	81	<10	33
M408605		<20	0.05	<10	<10	104	<10	68
M408606		<20	0.04	<10	<10	75	<10	65
M408607		<20	0.02	<10	<10	43	<10	56
M408608		<20	0.03	<10	<10	69	<10	31
M408609		<20	0.02	<10	<10	60	<10	15
M408610		<20	0.02	<10	<10	58	<10	19
M408611		<20	0.02	<10	<10	44	<10	26
M408612		<20	0.02	<10	<10	36	<10	17
M408613		<20	0.03	<10	<10	75	<10	79
M408614		<20	0.01	<10	<10	78	<10	55
M408615		<20	0.02	<10	<10	76	<10	47
M408976		<20	0.14	<10	<10	90	<10	51
M408977		<20	0.06	<10	<10	79	<10	47
M408978		<20	0.12	<10	<10	115	<10	42
M408979		<20	0.10	<10	<10	105	<10	37
M408980		<20	0.10	<10	<10	132	<10	43
M408981		<20	0.08	<10	<10	124	<10	43
M408982		<20	0.04	<10	<10	92	<10	32
M408983		<20	0.09	<10	<10	109	<10	41
M408984		<20	0.09	<10	<10	74	<10	25
M408985		<20	0.07	<10	<10	140	<10	58

Comments: All security tags and samples arrived intact

ALS Canada Ltd.
2103 Dollarton Hwy
North Vancouver BC V7H 0A7
Phone: 604 984 0221 Fax: 604 984 0218 www.alsglobal.com

To: KISKA METALS CORPORATION
575-510 BURRARD ST
VANCOUVER BC V6C 3A8

Finalized Date: 21-SEP-2011
Account: KISMUS

Project: Rdtn Project

CERTIFICATE OF ANALYSIS TR11151720

Sample Description	Method / Analyte / Units / LOR	WEI-21 Recvd Wt. kg 0.02	Au-ICP21 Au ppm 0.001	ME-ICP41 Ag ppm 0.2	ME-ICP41 Al % 0.01	ME-ICP41 As ppm 2	ME-ICP41 B ppm 10	ME-ICP41 Ba ppm 10	ME-ICP41 Be ppm 0.5	ME-ICP41 Bi ppm 2	ME-ICP41 Ca % 0.01	ME-ICP41 Cd ppm 0.5	ME-ICP41 Co ppm 1	ME-ICP41 Cr ppm 1	ME-ICP41 Cu ppm 1	ME-ICP41 Fe % 0.01
M408986		0.34	0.009	<0.2	1.73	5	<10	120	<0.5	<2	0.91	<0.5	11	13	73	3.70
M408987		0.34	0.002	<0.2	1.30	<2	<10	80	<0.5	<2	0.43	<0.5	7	17	42	2.77
M408988		0.40	0.003	<0.2	2.16	7	<10	90	0.5	<2	0.73	<0.5	17	14	126	9.15
M408989		0.40	<0.001	<0.2	1.42	<2	<10	30	<0.5	<2	0.06	<0.5	3	9	11	1.06
M408990		0.36	<0.001	<0.2	1.10	<2	<10	60	<0.5	<2	0.08	<0.5	4	15	11	1.36
M408991		0.46	<0.001	<0.2	0.04	<2	<10	<10	<0.5	<2	0.04	<0.5	1	2	72	0.28
M408992		0.38	<0.001	<0.2	1.42	4	<10	40	<0.5	<2	0.08	<0.5	4	19	12	2.32
M408993		0.38	<0.001	0.3	1.43	<2	<10	60	<0.5	<2	0.15	<0.5	3	14	13	2.22
M408994		0.38	<0.001	0.2	0.66	<2	<10	100	<0.5	3	0.34	<0.5	2	13	10	0.94
M408995		0.46	<0.001	0.3	0.80	<2	<10	70	<0.5	3	0.14	<0.5	2	13	8	1.58
M408996		0.42	<0.001	0.3	2.20	3	<10	170	3.2	<2	0.48	<0.5	7	20	44	2.20
M408997		0.36	<0.001	0.4	2.31	<2	<10	130	1.4	<2	1.20	0.5	9	28	108	2.81
M408998		0.36	0.004	0.2	1.93	5	<10	110	<0.5	<2	0.24	<0.5	8	21	47	2.83
M408999		0.38	0.002	0.2	3.22	3	<10	210	0.6	<2	0.85	<0.5	22	10	207	4.35
M409000		0.30	<0.001	0.4	1.85	3	<10	90	<0.5	<2	0.29	<0.5	9	21	51	2.64
M409351		0.42	<0.001	<0.2	1.47	2	<10	80	<0.5	<2	0.16	<0.5	7	19	26	2.86
M409352		0.56	0.030	0.3	2.12	2	<10	1500	1.0	<2	0.77	<0.5	16	8	202	4.55
M409353		0.46	0.021	0.3	2.02	2	<10	1100	0.9	<2	0.63	<0.5	12	5	164	3.47
M409354		0.38	0.004	0.3	1.87	2	<10	260	0.5	<2	0.33	<0.5	7	18	78	2.46
M409355		0.44	<0.001	0.4	1.47	2	<10	90	<0.5	<2	0.16	<0.5	4	17	27	1.39
M409356		0.46	0.001	0.2	1.13	3	<10	70	<0.5	<2	0.19	<0.5	4	20	22	1.72
M409357		0.30	0.002	0.3	2.10	3	<10	120	<0.5	<2	0.17	<0.5	10	22	69	3.08
M409358		0.40	0.002	0.3	1.64	3	<10	70	<0.5	<2	0.19	<0.5	6	18	30	2.73
M409359		0.40	0.005	0.3	2.17	3	<10	150	0.5	<2	0.34	<0.5	8	20	54	3.06
M409360		0.40	0.027	0.3	1.65	3	<10	60	<0.5	<2	0.26	<0.5	10	16	32	3.64
M409361		0.40	<0.001	<0.2	0.05	2	<10	<10	<0.5	<2	0.03	<0.5	1	2	8	0.37
M409362		0.48	0.005	0.2	1.86	<2	<10	260	<0.5	<2	0.40	<0.5	8	18	39	2.61
M409363		0.48	0.001	0.4	1.23	2	<10	60	<0.5	<2	0.14	<0.5	5	17	16	1.61
M410051		0.44	0.010	0.2	1.93	3	<10	60	<0.5	<2	0.16	<0.5	4	14	23	2.61
M410052		0.34	<0.001	0.2	1.42	3	<10	50	<0.5	<2	0.14	<0.5	4	16	15	2.05
M410053		0.30	0.002	0.5	2.20	2	<10	110	0.5	<2	0.25	<0.5	10	17	71	3.64
M410054		0.40	0.006	0.2	1.91	2	<10	90	<0.5	<2	0.63	<0.5	10	11	149	3.30
M410055		0.36	<0.001	<0.2	1.64	4	<10	40	<0.5	<2	0.20	<0.5	8	12	92	3.69
M410056		0.36	<0.001	0.3	2.04	2	<10	40	<0.5	<2	0.16	<0.5	5	11	60	3.16
M410057		0.36	<0.001	0.2	1.32	2	<10	40	<0.5	<2	0.16	<0.5	3	10	18	2.49
M410058		0.36	<0.001	0.5	3.43	4	<10	70	0.6	<2	0.21	<0.5	7	15	123	4.67
M410059		0.42	<0.001	0.3	2.63	2	<10	90	<0.5	<2	0.37	<0.5	14	16	159	4.46
M410060		0.34	0.004	<0.2	1.57	2	<10	50	<0.5	<2	0.19	<0.5	5	16	38	3.10
M410061		0.34	<0.001	0.2	2.26	5	<10	60	<0.5	<2	0.21	<0.5	8	38	36	4.45
M410062		0.54	0.003	<0.2	1.81	4	<10	90	0.5	<2	0.43	<0.5	14	33	100	3.74

Comments: All security tags and samples arrived intact

ALS Canada Ltd.
2103 Dollarton Hwy
North Vancouver BC V7H 0A7
Phone: 604 984 0221 Fax: 604 984 0218 www.alsglobal.com

To: KISKA METALS CORPORATION
575-510 BURRARD ST
VANCOUVER BC V6C 3A8

Finalized Date: 21-SEP-2011
Account: KISMUS

Project: Rdtn Project

CERTIFICATE OF ANALYSIS TR11151720

Sample Description	Method / Analyte / Units / LOR	ME-ICP41 Ga ppm 10	ME-ICP41 Hg ppm 1	ME-ICP41 K % 0.01	ME-ICP41 La ppm 10	ME-ICP41 Mg % 0.01	ME-ICP41 Mn ppm 5	ME-ICP41 Mo ppm 1	ME-ICP41 Na % 0.01	ME-ICP41 Ni ppm 1	ME-ICP41 P ppm 10	ME-ICP41 Pb ppm 2	ME-ICP41 S % 0.01	ME-ICP41 Sb ppm 2	ME-ICP41 Sc ppm 1	ME-ICP41 Sr ppm 1
M408986		10	<1	0.08	<10	0.64	389	1	0.04	11	1250	8	0.05	<2	2	126
M408987		10	<1	0.06	<10	0.32	175	6	0.03	10	780	7	0.06	<2	1	79
M408988		10	<1	0.07	10	0.65	550	51	0.03	13	1800	6	0.04	<2	5	103
M408989		10	<1	0.02	10	0.10	106	<1	0.02	5	600	19	0.05	<2	<1	11
M408990		10	<1	0.04	10	0.12	551	<1	0.02	9	1010	11	0.11	<2	<1	13
M408991		<10	<1	0.02	<10	0.01	25	1	0.01	1	20	<2	0.01	<2	<1	1
M408992		10	<1	0.03	10	0.23	179	3	0.01	10	690	11	0.05	<2	<1	11
M408993		10	<1	0.04	10	0.26	207	3	0.02	6	770	8	0.05	<2	<1	31
M408994		<10	<1	0.09	10	0.09	181	15	<0.01	6	950	9	0.04	<2	<1	51
M408995		10	1	0.02	10	0.10	101	36	0.01	5	370	9	0.01	<2	<1	23
M408996		10	<1	0.07	150	0.43	730	75	0.02	12	1190	16	0.05	<2	2	56
M408997		10	1	0.08	20	0.57	1385	25	0.02	14	2070	11	0.09	<2	1	128
M408998		10	<1	0.06	10	0.63	310	4	0.02	16	640	9	0.02	<2	2	44
M408999		10	<1	0.49	10	1.72	1005	1	0.03	12	1790	10	0.04	2	5	208
M409000		10	<1	0.08	10	0.65	359	2	0.02	11	1050	13	0.05	<2	1	47
M409351		10	<1	0.05	<10	0.41	510	2	0.02	8	710	13	0.04	<2	1	36
M409352		10	<1	0.16	10	1.13	1535	2	0.03	5	1850	134	0.06	<2	5	128
M409353		10	<1	0.16	10	0.80	1795	1	0.02	3	1940	132	0.10	<2	3	107
M409354		10	<1	0.05	10	0.56	348	1	0.02	9	1410	18	0.07	<2	1	57
M409355		10	<1	0.04	10	0.33	128	1	0.01	6	460	14	0.02	<2	1	36
M409356		10	<1	0.04	10	0.28	169	2	0.02	7	1100	7	0.03	<2	1	25
M409357		10	<1	0.07	10	0.62	605	5	0.02	10	1430	22	0.05	<2	1	40
M409358		10	<1	0.05	10	0.46	302	2	0.01	7	800	16	0.02	<2	1	34
M409359		10	<1	0.07	10	0.56	529	7	0.02	9	1410	16	0.06	<2	1	43
M409360		10	<1	0.06	10	0.47	720	2	0.01	7	2200	16	0.03	<2	1	32
M409361		<10	<1	0.02	<10	0.01	33	1	0.01	1	20	<2	0.01	<2	<1	1
M409362		10	<1	0.09	10	0.54	420	5	0.02	12	880	15	0.05	<2	2	48
M409363		10	<1	0.05	10	0.28	292	2	0.02	7	630	10	0.03	<2	<1	29
M410051		10	<1	0.04	10	0.27	161	3	0.02	5	1300	7	0.01	<2	2	30
M410052		10	<1	0.03	10	0.27	125	3	0.02	6	760	5	0.01	<2	2	22
M410053		10	<1	0.07	10	0.59	535	19	0.02	9	480	8	0.02	<2	3	36
M410054		10	<1	0.19	10	0.92	515	14	0.03	6	500	4	0.02	<2	5	77
M410055		10	<1	0.07	<10	0.55	246	13	0.02	6	430	6	0.01	<2	3	30
M410056		10	<1	0.03	<10	0.34	160	5	0.02	4	670	5	0.01	<2	2	28
M410057		10	<1	0.03	<10	0.14	84	8	0.01	3	360	5	0.01	<2	1	26
M410058		10	<1	0.10	10	0.59	224	7	0.02	6	2440	6	0.03	<2	4	45
M410059		10	<1	0.10	<10	0.91	375	9	0.02	9	770	5	0.02	<2	4	62
M410060		10	<1	0.04	<10	0.34	165	4	0.02	7	780	5	0.02	<2	2	30
M410061		10	<1	0.06	10	0.56	283	4	0.02	14	1060	7	0.02	<2	3	29
M410062		10	<1	0.11	10	0.88	384	3	0.02	18	1310	4	0.02	<2	4	55

Comments: All security tags and samples arrived intact

ALS Canada Ltd.
2103 Dollarton Hwy
North Vancouver BC V7H 0A7
Phone: 604 984 0221 Fax: 604 984 0218 www.alsglobal.com

To: KISKA METALS CORPORATION
575-510 BURRARD ST
VANCOUVER BC V6C 3A8

Finalized Date: 21-SEP-2011
Account: KISMUS

Project: Rdtn Project

CERTIFICATE OF ANALYSIS TR11151720

Sample Description	Method / Analyte / Units / LOR	ME-ICP41 Th ppm 20	ME-ICP41 Ti % 0.01	ME-ICP41 Tl ppm 10	ME-ICP41 U ppm 10	ME-ICP41 V ppm 1	ME-ICP41 W ppm 10	ME-ICP41 Zn ppm 2
M408986		<20	0.11	<10	<10	116	<10	54
M408987		<20	0.11	<10	<10	103	<10	34
M408988		<20	0.09	<10	<10	145	<10	54
M408989		<20	0.02	<10	10	20	<10	21
M408990		<20	0.02	<10	<10	26	<10	36
M408991		<20	<0.01	<10	<10	1	<10	<2
M408992		<20	0.01	<10	<10	38	<10	36
M408993		<20	0.02	<10	<10	39	<10	34
M408994		<20	0.01	<10	<10	21	<10	27
M408995		<20	0.03	<10	<10	28	<10	25
M408996		<20	0.02	<10	130	46	<10	63
M408997		<20	0.03	<10	20	80	<10	89
M408998		<20	0.06	<10	<10	55	<10	60
M408999		<20	0.17	<10	<10	133	<10	76
M409000		<20	0.06	<10	<10	73	<10	49
M409351		<20	0.04	<10	<10	83	<10	33
M409352		<20	0.04	<10	<10	95	<10	74
M409353		<20	0.01	<10	<10	61	<10	61
M409354		<20	0.02	<10	<10	65	<10	56
M409355		<20	0.04	<10	<10	41	<10	27
M409356		<20	0.02	<10	<10	49	<10	25
M409357		<20	0.03	<10	<10	94	<10	74
M409358		<20	0.05	<10	<10	75	<10	38
M409359		<20	0.03	<10	<10	93	<10	54
M409360		<20	0.03	<10	<10	97	<10	39
M409361		<20	<0.01	<10	<10	2	<10	<2
M409362		<20	0.04	<10	<10	85	<10	67
M409363		<20	0.03	<10	<10	55	<10	28
M410051		<20	0.08	<10	<10	66	<10	29
M410052		<20	0.06	<10	<10	53	<10	27
M410053		<20	0.09	<10	<10	114	<10	52
M410054		<20	0.13	<10	<10	95	<10	49
M410055		<20	0.14	<10	<10	117	<10	38
M410056		<20	0.12	<10	<10	99	<10	29
M410057		<20	0.07	<10	<10	83	<10	17
M410058		<20	0.11	<10	<10	121	<10	56
M410059		<20	0.12	<10	<10	126	<10	54
M410060		<20	0.08	<10	<10	102	<10	27
M410061		<20	0.11	<10	<10	109	<10	63
M410062		<20	0.10	<10	<10	106	<10	47

Comments: All security tags and samples arrived intact

ALS Canada Ltd.
2103 Dollarton Hwy
North Vancouver BC V7H 0A7
Phone: 604 984 0221 Fax: 604 984 0218 www.alsglobal.com

To: KISKA METALS CORPORATION
575-510 BURRARD ST
VANCOUVER BC V6C 3A8

Finalized Date: 21-SEP-2011
Account: KISMUS

Project: Rdtn Project

CERTIFICATE OF ANALYSIS TR11151720

Sample Description	Method Analyte Units LOR	WEI-21 Recvd Wt. kg 0.02	Au-ICP21 Au ppm 0.001	ME-ICP41 Ag ppm 0.2	ME-ICP41 Al % 0.01	ME-ICP41 As ppm 2	ME-ICP41 B ppm 10	ME-ICP41 Ba ppm 10	ME-ICP41 Be ppm 0.5	ME-ICP41 Bi ppm 2	ME-ICP41 Ca % 0.01	ME-ICP41 Cd ppm 0.5	ME-ICP41 Co ppm 1	ME-ICP41 Cr ppm 1	ME-ICP41 Cu ppm 1	ME-ICP41 Fe % 0.01
M410063		0.42	<0.001	<0.2	2.18	2	<10	60	<0.5	<2	0.21	<0.5	9	18	49	3.94
M410064		0.38	<0.001	0.2	2.64	2	<10	90	0.6	2	0.39	<0.5	16	16	124	4.64
M410065		0.46	<0.001	<0.2	1.42	<2	<10	40	<0.5	<2	0.21	<0.5	7	14	38	2.87
M410066		0.42	<0.001	0.2	3.21	3	<10	70	0.6	<2	0.64	<0.5	12	11	72	4.27
M410067		0.40	<0.001	0.2	1.88	<2	<10	60	<0.5	<2	0.73	<0.5	9	11	46	3.95
M410068		0.36	<0.001	0.2	2.82	<2	<10	90	0.7	<2	0.69	<0.5	10	10	59	3.13
M410069		0.40	0.002	0.5	2.16	<2	<10	40	0.6	<2	1.07	<0.5	7	11	71	2.75
M410070		0.38	0.003	<0.2	1.48	<2	<10	50	<0.5	<2	0.25	<0.5	8	15	32	2.48
M410071		0.40	0.001	0.2	1.74	<2	<10	60	<0.5	<2	0.29	<0.5	9	17	35	2.84
M410072		0.28	0.005	0.7	2.05	5	<10	80	<0.5	2	0.31	<0.5	11	6	89	3.95
M410073		0.48	<0.001	<0.2	2.83	5	<10	100	0.5	<2	0.60	<0.5	16	35	164	5.04
M410074		0.38	0.006	<0.2	2.37	3	<10	60	<0.5	<2	0.27	<0.5	14	13	57	5.00

Comments: All security tags and samples arrived intact

ALS Canada Ltd.
2103 Dollarton Hwy
North Vancouver BC V7H 0A7
Phone: 604 984 0221 Fax: 604 984 0218 www.alsglobal.com

To: KISKA METALS CORPORATION
575-510 BURRARD ST
VANCOUVER BC V6C 3A8

Finalized Date: 21-SEP-2011
Account: KISMUS

Project: Rdtn Project

CERTIFICATE OF ANALYSIS TR11151720

Sample Description	Method	ME-ICP41	ME-ICP41	ME-ICP41	ME-ICP41	ME-ICP41	ME-ICP41	ME-ICP41	ME-ICP41	ME-ICP41	ME-ICP41	ME-ICP41	ME-ICP41	ME-ICP41	ME-ICP41	ME-ICP41
	Analyte	Ga	Hg	K	La	Mg	Mn	Mo	Na	Ni	P	Pb	S	Sb	Sc	Sr
	Units	ppm	ppm	%	ppm	%	ppm	ppm	%	ppm	ppm	ppm	%	ppm	ppm	ppm
	LOR	10	1	0.01	10	0.01	5	1	0.01	1	10	2	0.01	2	1	1
M410063		10	<1	0.06	<10	0.55	270	3	0.02	8	890	4	0.02	<2	3	51
M410064		10	1	0.08	10	0.90	636	10	0.02	10	680	6	0.03	<2	2	55
M410065		10	<1	0.04	<10	0.33	337	2	0.02	7	1150	4	0.01	<2	2	26
M410066		10	<1	0.09	<10	1.03	454	3	0.02	8	1560	3	0.02	<2	4	236
M410067		10	<1	0.05	<10	0.77	287	3	0.01	4	410	3	0.02	<2	3	68
M410068		10	<1	0.06	10	0.72	402	4	0.02	7	890	7	0.02	<2	3	106
M410069		10	<1	0.07	10	0.53	215	3	0.01	3	750	7	0.04	<2	2	144
M410070		10	<1	0.05	10	0.48	283	3	0.01	6	400	7	0.01	<2	2	49
M410071		10	<1	0.05	10	0.60	320	3	0.01	8	480	7	0.02	<2	2	62
M410072		10	1	0.07	<10	0.60	331	5	0.02	2	660	9	0.03	<2	3	109
M410073		10	1	0.24	10	1.33	591	2	0.02	16	1770	5	0.01	<2	6	138
M410074		10	<1	0.08	<10	0.77	434	2	0.02	6	780	8	0.02	<2	2	69

Comments: All security tags and samples arrived intact

ALS Canada Ltd.
2103 Dollarton Hwy
North Vancouver BC V7H 0A7
Phone: 604 984 0221 Fax: 604 984 0218 www.alsglobal.com

To: KISKA METALS CORPORATION
575-510 BURRARD ST
VANCOUVER BC V6C 3A8

Finalized Date: 21-SEP-2011
Account: KISMUS

Project: Rdtn Project

CERTIFICATE OF ANALYSIS TR11151720

Sample Description	Method / Analyte / Units / LOR	ME-ICP41 Th ppm 20	ME-ICP41 Ti % 0.01	ME-ICP41 Tl ppm 10	ME-ICP41 U ppm 10	ME-ICP41 V ppm 1	ME-ICP41 W ppm 10	ME-ICP41 Zn ppm 2
M410063		<20	0.13	<10	<10	114	<10	46
M410064		<20	0.12	<10	<10	130	<10	84
M410065		<20	0.07	<10	<10	84	<10	30
M410066		<20	0.08	<10	<10	120	<10	57
M410067		<20	0.10	<10	<10	129	<10	52
M410068		<20	0.05	<10	<10	95	<10	61
M410069		<20	0.05	<10	<10	86	<10	39
M410070		<20	0.11	<10	<10	81	<10	45
M410071		<20	0.13	<10	<10	89	<10	53
M410072		<20	0.04	<10	<10	134	<10	57
M410073		<20	0.19	<10	<10	183	<10	89
M410074		<20	0.24	<10	<10	184	<10	69

Comments: All security tags and samples arrived intact

ALS Canada Ltd.
2103 Dollarton Hwy
North Vancouver BC V7H 0A7
Phone: 604 984 0221 Fax: 604 984 0218 www.alsglobal.com

To: KISKA METALS CORPORATION
575-510 BURRARD ST
VANCOUVER BC V6C 3A8

Finalized Date: 26-SEP-2011
Account: KISMUS

CERTIFICATE TR11151724

Project: Rdtn Project
P.O. No.:
This report is for 212 Soil samples submitted to our lab in Terrace, BC, Canada on 9-AUG-2011.
The following have access to data associated with this certificate:

MATT CARTER	KELLY FRANZ	

SAMPLE PREPARATION

ALS CODE	DESCRIPTION
WEI-21	Received Sample Weight
PUL-31	Pulverize split to 85% <75 um
LOG-22	Sample login - Rcd w/o BarCode
BAG-01	Bulk Master for Storage
SCR-41	Screen to -180um and save both

ANALYTICAL PROCEDURES

ALS CODE	DESCRIPTION	INSTRUMENT
Au-ICP21	Au 30g FA ICP-AES Finish	ICP-AES
ME-ICP41	35 Element Aqua Regia ICP-AES	ICP-AES

To: KISKA METALS CORPORATION
ATTN: KELLY FRANZ
575-510 BURRARD ST
VANCOUVER BC V6C 3A8

This is the Final Report and supersedes any preliminary report with this certificate number. Results apply to samples as submitted. All pages of this report have been checked and approved for release.

Signature:
Colin Ramshaw, Vancouver Laboratory Manager

ALS Canada Ltd.
2103 Dollarton Hwy
North Vancouver BC V7H 0A7
Phone: 604 984 0221 Fax: 604 984 0218 www.alsglobal.com

To: KISKA METALS CORPORATION
575-510 BURRARD ST
VANCOUVER BC V6C 3A8

Finalized Date: 26-SEP-2011
Account: KISMUS

Project: Rdtn Project

CERTIFICATE OF ANALYSIS TR11151724

Sample Description	Method / Analyte / Units / LOR	WEI-21 Recvd Wt. kg .02	Au-ICP21 Au ppm 0.001	ME-ICP41 Ag ppm 0.2	ME-ICP41 Al % 0.01	ME-ICP41 As ppm 2	ME-ICP41 B ppm 10	ME-ICP41 Ba ppm 10	ME-ICP41 Be ppm 0.5	ME-ICP41 Bi ppm 2	ME-ICP41 Ca % 0.01	ME-ICP41 Cd ppm 0.5	ME-ICP41 Co ppm 1	ME-ICP41 Cr ppm 1	ME-ICP41 Cu ppm 1	ME-ICP41 Fe % 0.01
M410075		0.34	0.015	<0.2	3.37	2	<10	130	0.6	<2	0.66	<0.5	16	26	160	5.22
M410076		0.32	0.031	<0.2	2.57	2	<10	90	0.6	<2	0.50	<0.5	21	25	221	5.42
M410077		0.40	0.005	<0.2	4.00	3	<10	70	<0.5	<2	0.46	<0.5	7	18	50	4.27
M410078		0.30	0.002	0.5	1.74	3	<10	40	<0.5	<2	0.15	<0.5	6	20	54	4.55
M410079		0.22	0.003	0.3	2.42	3	<10	50	<0.5	<2	0.16	<0.5	14	136	103	3.59
M410080		0.30	0.006	0.9	2.12	<2	<10	40	<0.5	<2	0.19	<0.5	7	26	33	2.68
M410081		0.38	0.008	0.3	3.50	5	<10	60	0.5	<2	0.29	<0.5	8	32	56	4.97
M410082		0.30	0.007	0.5	2.43	9	<10	50	<0.5	<2	0.28	<0.5	11	39	63	5.45
M410083		0.28	0.002	0.4	1.67	4	<10	50	<0.5	<2	0.16	<0.5	4	20	27	3.35
M410084		0.32	0.008	0.2	2.53	9	<10	40	<0.5	<2	0.49	<0.5	12	28	47	5.21
M410085		0.38	0.023	0.2	2.26	6	<10	120	<0.5	<2	0.44	<0.5	24	135	76	4.12
M410086		0.38	0.013	0.2	1.92	6	<10	120	<0.5	<2	0.47	<0.5	21	102	142	3.89
M410087		0.32	0.003	<0.2	1.53	<2	<10	40	<0.5	<2	0.14	<0.5	4	20	34	3.78
M410088		0.50	0.008	0.3	2.80	3	<10	110	0.6	<2	1.00	<0.5	21	61	354	4.93
M410089		0.34	0.004	0.2	1.96	<2	<10	30	<0.5	<2	0.21	<0.5	7	22	50	3.84
M410090		0.34	0.003	<0.2	1.82	<2	<10	80	<0.5	<2	0.32	<0.5	9	20	82	4.58
M410091		0.48	<0.001	<0.2	0.05	<2	<10	<10	<0.5	<2	0.04	<0.5	<1	2	4	0.28
M410092		0.38	0.002	<0.2	1.54	2	<10	70	<0.5	<2	0.65	<0.5	15	27	36	4.99
M410093		0.34	0.008	0.2	1.88	<2	<10	50	<0.5	<2	0.20	<0.5	12	59	41	4.88
M410094		0.44	0.013	0.9	2.95	7	<10	40	<0.5	<2	0.31	<0.5	16	23	68	5.56
M410095		0.28	0.005	<0.2	1.70	<2	<10	130	0.6	<2	0.58	<0.5	8	20	65	2.60
M410096		0.20	0.002	<0.2	1.71	4	<10	170	0.5	<2	0.62	<0.5	9	19	75	2.68
M410097		0.38	0.002	<0.2	1.35	<2	<10	60	<0.5	<2	0.24	<0.5	4	20	23	2.17
M410098		0.34	0.003	0.2	1.26	<2	<10	60	<0.5	<2	0.24	<0.5	5	14	26	2.07
M410099		0.28	0.010	<0.2	1.19	<2	<10	40	<0.5	<2	0.11	<0.5	2	12	9	1.95
M410100		0.32	0.001	<0.2	1.46	<2	<10	80	<0.5	<2	0.22	<0.5	5	13	20	1.92
M410101		0.20	0.002	0.3	1.12	<2	<10	70	<0.5	<2	0.18	<0.5	3	13	12	2.81
M410102		0.34	0.004	<0.2	1.36	<2	<10	80	<0.5	<2	0.40	<0.5	9	16	50	3.12
M410103		0.40	0.010	0.2	1.79	3	<10	60	<0.5	<2	0.28	<0.5	6	15	36	3.65
M410104		0.32	0.002	<0.2	0.49	<2	<10	70	<0.5	<2	0.23	<0.5	3	8	6	1.27
M410105		0.36	0.002	0.2	2.04	<2	<10	90	0.7	<2	0.45	<0.5	39	23	341	3.75
M410106		0.28	0.001	<0.2	1.84	<2	<10	140	0.6	<2	0.84	<0.5	13	11	122	3.94
M410107		0.32	0.004	<0.2	1.27	3	<10	50	<0.5	<2	0.22	<0.5	6	17	59	2.83
M410108		0.38	0.002	<0.2	1.35	<2	<10	50	<0.5	<2	0.18	<0.5	4	13	21	1.96
M410109		0.26	0.002	<0.2	1.16	<2	<10	30	<0.5	<2	0.32	<0.5	6	13	66	2.29
M410110		0.34	0.005	0.2	0.84	<2	<10	80	<0.5	<2	0.26	<0.5	6	45	19	2.64
M410111		0.30	0.013	0.2	1.03	3	<10	90	<0.5	<2	0.29	<0.5	7	50	19	3.00
M410112		0.30	0.002	<0.2	1.99	2	<10	60	<0.5	<2	0.55	<0.5	16	95	56	4.01
M410113		0.32	0.002	<0.2	1.50	<2	<10	90	<0.5	<2	0.43	<0.5	13	114	26	3.79
M410114		0.32	0.002	<0.2	1.84	2	<10	70	<0.5	<2	0.38	<0.5	17	154	62	4.53

Comments: All security tags and samples arrived intact

ALS Canada Ltd.
2103 Dollarton Hwy
North Vancouver BC V7H 0A7
Phone: 604 984 0221 Fax: 604 984 0218 www.alsglobal.com

To: KISKA METALS CORPORATION
575-510 BURRARD ST
VANCOUVER BC V6C 3A8

Finalized Date: 26-SEP-2011
Account: KISMUS

Project: Rdtn Project

CERTIFICATE OF ANALYSIS TR11151724

Sample Description	Method / Analyte / Units / LOR	ME-ICP41 Ga ppm 10	ME-ICP41 Hg ppm 1	ME-ICP41 K % 0.01	ME-ICP41 La ppm 10	ME-ICP41 Mg % 0.01	ME-ICP41 Mn ppm 5	ME-ICP41 Mo ppm 1	ME-ICP41 Na % 0.01	ME-ICP41 Ni ppm 1	ME-ICP41 P ppm 10	ME-ICP41 Pb ppm 2	ME-ICP41 S % 0.01	ME-ICP41 Sb ppm 2	ME-ICP41 Sc ppm 1	ME-ICP41 Sr ppm 1
M410075		10	<1	0.28	<10	1.26	580	2	0.01	8	1260	3	0.04	<2	4	149
M410076		10	<1	0.37	<10	1.36	822	5	0.01	9	1450	4	0.05	<2	5	118
M410077		10	<1	0.09	<10	0.44	257	1	0.01	6	2100	4	0.03	<2	2	89
M410078		10	<1	0.04	<10	0.29	152	2	0.01	5	1250	6	0.02	<2	2	45
M410079		10	<1	0.15	<10	1.55	277	2	0.01	42	1010	3	0.01	<2	2	48
M410080		10	<1	0.07	<10	0.64	238	1	0.01	7	890	6	0.02	<2	3	35
M410081		10	<1	0.07	10	0.62	280	2	0.01	11	2480	4	0.03	<2	4	43
M410082		10	<1	0.11	<10	0.99	392	3	0.01	13	2020	10	0.04	<2	5	38
M410083		10	<1	0.04	10	0.19	152	2	0.01	5	1750	13	0.03	<2	2	32
M410084		10	<1	0.21	<10	1.34	507	4	0.02	10	2430	8	0.03	<2	5	43
M410085		10	<1	0.52	<10	1.90	1125	1	0.02	37	1400	9	0.02	<2	4	49
M410086		10	<1	0.25	<10	1.47	833	2	0.01	28	970	11	0.03	<2	4	53
M410087		10	<1	0.06	<10	0.32	184	2	0.01	4	1710	5	0.02	<2	2	23
M410088		10	1	0.19	10	1.44	572	6	0.02	38	590	11	0.03	<2	8	71
M410089		10	<1	0.05	<10	0.38	187	2	0.01	7	1060	5	0.01	<2	3	29
M410090		10	<1	0.07	<10	0.55	259	4	0.02	8	940	4	0.02	<2	3	42
M410091		<10	<1	0.02	<10	0.01	23	<1	<0.01	<1	20	<2	0.01	<2	<1	4
M410092		10	<1	0.19	<10	0.95	376	1	0.02	10	1160	9	0.02	<2	4	68
M410093		10	<1	0.10	<10	0.78	234	2	0.01	22	1200	2	0.02	<2	4	27
M410094		10	<1	0.08	<10	0.84	320	5	0.02	10	1320	3	0.04	<2	4	34
M410095		10	<1	0.06	10	0.49	382	4	0.01	9	760	3	0.01	<2	5	71
M410096		10	<1	0.08	10	0.60	687	7	0.01	10	620	5	0.01	<2	4	78
M410097		10	<1	0.04	<10	0.33	167	1	0.01	8	570	6	0.01	<2	2	30
M410098		10	<1	0.04	<10	0.36	184	<1	0.04	6	410	6	0.02	<2	2	34
M410099		<10	1	0.02	<10	0.12	68	<1	0.03	2	560	2	0.02	<2	1	16
M410100		10	1	0.04	10	0.31	165	<1	0.04	6	660	3	0.02	<2	2	27
M410101		10	<1	0.04	<10	0.19	134	1	0.04	2	690	3	0.02	<2	2	24
M410102		<10	<1	0.07	10	0.49	367	1	0.04	7	820	2	0.03	<2	2	48
M410103		10	1	0.04	<10	0.40	201	1	0.04	4	1060	3	0.02	<2	2	30
M410104		<10	<1	0.05	<10	0.11	135	<1	0.04	1	370	<2	0.02	<2	1	31
M410105		10	<1	0.07	10	0.61	1395	34	0.04	15	350	7	0.03	<2	4	36
M410106		10	<1	0.16	10	1.01	894	1	0.04	10	1940	11	0.09	<2	2	44
M410107		10	<1	0.05	<10	0.36	185	17	0.04	7	260	5	0.02	<2	2	27
M410108		10	<1	0.04	<10	0.24	125	4	0.03	4	260	5	0.02	<2	2	25
M410109		10	<1	0.04	<10	0.26	163	30	0.04	5	310	4	0.02	<2	2	31
M410110		10	<1	0.10	<10	0.33	171	<1	0.04	8	630	6	0.02	<2	2	26
M410111		10	<1	0.11	<10	0.44	192	<1	0.04	11	780	6	0.02	<2	2	29
M410112		10	<1	0.11	<10	1.38	355	<1	0.05	37	390	4	0.03	<2	3	34
M410113		10	<1	0.22	<10	1.14	288	<1	0.04	29	420	5	0.02	<2	3	40
M410114		10	<1	0.26	<10	1.36	423	<1	0.04	36	1560	2	0.02	<2	4	35

Comments: All security tags and samples arrived intact

ALS Canada Ltd.
2103 Dollarton Hwy
North Vancouver BC V7H 0A7
Phone: 604 984 0221 Fax: 604 984 0218 www.alsglobal.com

To: KISKA METALS CORPORATION
575-510 BURRARD ST
VANCOUVER BC V6C 3A8

Finalized Date: 26-SEP-2011
Account: KISMUS

Project: Rdtn Project

CERTIFICATE OF ANALYSIS TR11151724

Sample Description	Method / Analyte / Units / LOR	ME-ICP41 Th ppm 20	ME-ICP41 Ti % 0.01	ME-ICP41 Tl ppm 10	ME-ICP41 U ppm 10	ME-ICP41 V ppm 1	ME-ICP41 W ppm 10	ME-ICP41 Zn ppm 2
M410075		<20	0.17	<10	<10	164	<10	64
M410076		<20	0.13	<10	<10	151	<10	64
M410077		<20	0.06	<10	<10	107	<10	34
M410078		<20	0.10	<10	<10	134	<10	27
M410079		<20	0.15	<10	<10	101	<10	51
M410080		<20	0.13	<10	<10	97	<10	40
M410081		<20	0.09	<10	<10	127	<10	52
M410082		<20	0.17	<10	<10	180	<10	73
M410083		<20	0.10	<10	<10	94	<10	31
M410084		<20	0.20	<10	<10	179	<10	87
M410085		<20	0.17	<10	<10	137	<10	82
M410086		<20	0.12	<10	<10	118	<10	76
M410087		<20	0.13	<10	<10	126	<10	24
M410088		<20	0.17	<10	<10	152	<10	62
M410089		<20	0.13	<10	<10	128	<10	30
M410090		<20	0.14	<10	<10	144	<10	36
M410091		<20	<0.01	<10	<10	3	<10	<2
M410092		<20	0.30	<10	<10	189	<10	46
M410093		<20	0.13	<10	<10	156	<10	37
M410094		<20	0.30	<10	<10	147	<10	53
M410095		<20	0.06	<10	<10	71	<10	38
M410096		<20	0.06	<10	<10	71	<10	43
M410097		<20	0.08	<10	<10	66	<10	26
M410098		<20	0.09	<10	<10	65	<10	27
M410099		<20	0.06	<10	<10	59	<10	15
M410100		<20	0.06	<10	<10	55	<10	25
M410101		<20	0.07	<10	<10	76	<10	19
M410102		<20	0.06	<10	<10	89	<10	30
M410103		<20	0.09	<10	<10	99	<10	25
M410104		<20	0.04	<10	<10	39	<10	8
M410105		<20	0.08	<10	<10	84	<10	43
M410106		<20	0.09	<10	<10	102	<10	60
M410107		<20	0.07	<10	<10	85	<10	30
M410108		<20	0.07	<10	<10	59	<10	18
M410109		<20	0.07	<10	<10	69	<10	24
M410110		<20	0.15	<10	<10	111	<10	25
M410111		<20	0.17	<10	<10	122	<10	31
M410112		<20	0.22	<10	<10	172	<10	55
M410113		<20	0.29	<10	<10	170	<10	42
M410114		<20	0.19	<10	<10	183	<10	62

Comments: All security tags and samples arrived intact

ALS Canada Ltd.
2103 Dollarton Hwy
North Vancouver BC V7H 0A7
Phone: 604 984 0221 Fax: 604 984 0218 www.alsglobal.com

To: KISKA METALS CORPORATION
575-510 BURRARD ST
VANCOUVER BC V6C 3A8

Finalized Date: 26-SEP-2011
Account: KISMUS

Project: Rdtn Project

CERTIFICATE OF ANALYSIS TR11151724

Sample Description / Method / Analyte / Units / LOR	WEI-21 Recvd Wt. kg .02	Au-ICP21 Au ppm 0.001	ME-ICP41 Ag ppm 0.2	ME-ICP41 Al % 0.01	ME-ICP41 As ppm 2	ME-ICP41 B ppm 10	ME-ICP41 Ba ppm 10	ME-ICP41 Be ppm 0.5	ME-ICP41 Bi ppm 2	ME-ICP41 Ca % 0.01	ME-ICP41 Cd ppm 0.5	ME-ICP41 Co ppm 1	ME-ICP41 Cr ppm 1	ME-ICP41 Cu ppm 1	ME-ICP41 Fe % 0.01
M410115	0.36	0.001	0.2	1.30	3	<10	40	<0.5	<2	0.30	<0.5	9	112	33	3.13
M410116	0.28	0.001	0.2	2.28	3	<10	60	<0.5	<2	0.30	<0.5	18	202	98	4.97
M410117	0.36	0.002	<0.2	2.05	3	<10	40	<0.5	<2	0.51	<0.5	19	201	139	4.20
M410118	0.40	0.002	<0.2	2.33	<2	<10	70	<0.5	<2	0.47	<0.5	15	59	54	4.28
M410119	0.26	0.005	<0.2	2.34	<2	<10	50	<0.5	<2	0.36	<0.5	16	97	116	3.96
M410120	0.30	0.024	0.2	1.90	4	<10	60	<0.5	<2	0.27	<0.5	13	77	65	4.42
M410121	0.26	0.018	0.3	1.63	3	<10	60	<0.5	<2	0.25	<0.5	9	64	44	3.98
M410122	0.28	0.003	<0.2	2.55	<2	<10	90	<0.5	<2	0.33	<0.5	16	95	62	4.50
M410123	0.36	0.003	0.2	3.36	3	<10	100	0.5	<2	0.45	<0.5	24	86	264	5.85
M410124	0.26	0.002	<0.2	1.69	2	<10	80	<0.5	<2	0.32	<0.5	10	62	74	3.61
M410125	0.28	0.003	<0.2	0.94	<2	<10	30	<0.5	<2	0.29	<0.5	8	64	38	2.09
M410126	0.28	0.020	<0.2	1.67	2	<10	70	<0.5	<2	0.38	<0.5	12	64	67	3.20
M410127	0.34	0.005	0.3	3.14	2	<10	90	0.7	<2	0.29	<0.5	20	78	632	5.85
M410128	0.22	0.005	0.2	1.45	<2	<10	60	<0.5	<2	0.28	<0.5	9	45	40	3.88
M410129	0.36	0.007	0.3	1.87	4	<10	80	<0.5	<2	0.47	<0.5	11	44	73	3.60
M410130	0.34	0.010	0.4	2.04	4	<10	70	<0.5	<2	0.36	<0.5	11	65	74	3.11
M410131	0.46	<0.001	<0.2	0.05	<2	<10	<10	<0.5	<2	0.04	<0.5	1	3	3	0.30
M410132	0.26	0.010	0.3	2.16	3	<10	110	<0.5	<2	0.87	<0.5	12	44	74	3.40
M410133	0.28	0.011	0.2	2.05	6	<10	50	<0.5	<2	0.23	<0.5	10	57	27	4.49
M410134	0.24	0.004	0.2	1.46	3	<10	50	<0.5	2	0.24	<0.5	8	45	28	3.27
M410135	0.24	0.004	0.2	2.11	3	<10	50	<0.5	3	0.18	<0.5	9	63	55	4.77
M410136	0.28	0.010	0.3	1.26	3	<10	40	<0.5	3	0.16	<0.5	4	18	26	2.86
M410137	0.32	0.006	<0.2	0.84	2	<10	50	<0.5	4	0.19	<0.5	3	16	6	2.25
M410138	0.22	0.008	0.3	2.32	<2	<10	50	<0.5	3	0.20	<0.5	5	21	22	4.09
M410139	0.34	0.002	0.2	1.15	<2	<10	60	<0.5	3	0.21	<0.5	4	12	15	1.79
M410140	0.26	0.001	0.3	3.20	4	<10	170	0.9	4	0.24	<0.5	16	23	87	4.32
M410141	0.38	0.006	<0.2	0.97	3	<10	50	<0.5	3	0.21	<0.5	4	12	22	1.98
M410142	0.54	0.006	<0.2	1.16	3	<10	140	<0.5	5	0.63	<0.5	8	17	51	2.66
M410143	0.30	0.004	<0.2	1.95	2	<10	100	<0.5	4	0.41	<0.5	10	16	37	3.74
M410144	0.20	0.012	<0.2	2.22	3	<10	160	<0.5	3	0.68	<0.5	12	14	102	4.90
M410145	0.26	0.002	0.3	0.86	3	<10	40	<0.5	3	0.18	<0.5	4	11	14	3.28
M410146	0.26	0.003	<0.2	0.90	2	<10	70	<0.5	3	0.19	<0.5	3	10	16	1.91
M410147	0.24	<0.001	0.2	2.08	<2	<10	110	<0.5	4	0.28	<0.5	7	14	72	3.80
M410148	0.24	0.001	<0.2	0.90	2	<10	40	<0.5	3	0.21	<0.5	3	14	22	2.65
M410149	0.28	0.002	<0.2	0.78	2	<10	60	<0.5	3	0.25	<0.5	4	25	34	2.44
M410150	0.38	0.002	0.2	1.45	<2	<10	60	<0.5	3	0.27	<0.5	8	16	48	2.70
M410151	0.34	0.003	0.3	1.70	4	<10	60	<0.5	4	0.30	<0.5	9	16	54	3.00
M410152	0.26	0.002	<0.2	0.85	2	<10	60	<0.5	4	0.28	<0.5	4	12	22	2.30
M410153	0.36	0.004	<0.2	2.32	2	<10	100	<0.5	3	0.47	<0.5	9	16	82	3.67
M410154	0.28	0.004	0.2	2.00	3	<10	140	<0.5	4	0.35	<0.5	8	14	86	3.24

Comments: All security tags and samples arrived intact

ALS Canada Ltd.
2103 Dollarton Hwy
North Vancouver BC V7H 0A7
Phone: 604 984 0221 Fax: 604 984 0218 www.alsglobal.com

To: KISKA METALS CORPORATION
575-510 BURRARD ST
VANCOUVER BC V6C 3A8

Finalized Date: 26-SEP-2011
Account: KISMUS

Project: Rdtn Project

CERTIFICATE OF ANALYSIS TR11151724

Sample Description	Method / Analyte / Units / LOR	ME-ICP41 Ga ppm 10	ME-ICP41 Hg ppm 1	ME-ICP41 K % 0.01	ME-ICP41 La ppm 10	ME-ICP41 Mg % 0.01	ME-ICP41 Mn ppm 5	ME-ICP41 Mo ppm 1	ME-ICP41 Na % 0.01	ME-ICP41 Ni ppm 1	ME-ICP41 P ppm 10	ME-ICP41 Pb ppm 2	ME-ICP41 S % 0.01	ME-ICP41 Sb ppm 2	ME-ICP41 Sc ppm 1	ME-ICP41 Sr ppm 1
M410115		10	<1	0.09	<10	0.79	190	<1	0.04	21	610	2	0.02	<2	2	62
M410116		10	<1	0.08	<10	1.62	453	<1	0.04	38	850	<2	0.02	<2	4	64
M410117		10	1	0.10	<10	1.61	365	<1	0.04	45	1210	2	0.02	<2	3	113
M410118		10	1	0.15	<10	1.69	348	<1	0.04	25	1450	48	0.02	<2	5	77
M410119		10	<1	0.09	<10	1.49	322	1	0.05	37	640	4	0.05	<2	3	94
M410120		10	<1	0.08	<10	0.78	496	2	0.04	20	1150	11	0.04	<2	3	50
M410121		10	1	0.05	<10	0.55	243	1	0.04	16	950	10	0.03	<2	3	46
M410122		10	<1	0.16	<10	1.81	381	1	0.05	38	690	5	0.03	<2	5	49
M410123		10	1	0.62	<10	2.76	847	2	0.04	32	730	4	0.02	<2	14	41
M410124		10	<1	0.09	<10	0.80	206	<1	0.05	17	900	2	0.03	<2	3	89
M410125		10	<1	0.11	<10	0.65	139	1	0.04	21	240	<2	0.02	<2	2	39
M410126		10	<1	0.17	<10	1.02	208	2	0.04	33	830	3	0.02	<2	2	65
M410127		10	<1	0.40	<10	1.99	447	4	0.04	30	1230	4	0.04	<2	12	78
M410128		10	<1	0.09	<10	0.65	224	<1	0.04	14	1730	8	0.02	<2	3	33
M410129		10	1	0.08	10	0.83	402	7	0.05	13	1120	8	0.04	<2	3	47
M410130		10	<1	0.12	<10	0.86	254	1	0.05	19	650	12	0.02	<2	4	36
M410131		<10	<1	0.02	<10	0.01	22	<1	0.03	<1	20	<2	0.02	<2	<1	2
M410132		10	<1	0.09	<10	1.05	418	6	0.05	13	600	11	0.03	<2	4	81
M410133		10	1	0.17	<10	1.04	274	2	0.04	14	450	9	0.03	<2	3	37
M410134		10	1	0.06	<10	0.77	218	1	0.02	15	850	6	0.01	<2	3	31
M410135		10	1	0.07	<10	0.71	251	3	0.02	15	1730	5	0.02	<2	3	38
M410136		10	1	0.04	<10	0.31	129	5	0.01	4	650	4	0.02	<2	2	45
M410137		10	<1	0.03	<10	0.17	96	<1	0.01	3	480	3	0.01	<2	1	29
M410138		10	1	0.05	<10	0.40	211	<1	0.02	4	2260	3	0.02	<2	2	28
M410139		10	1	0.04	<10	0.29	158	<1	0.02	4	320	5	0.01	<2	2	31
M410140		10	1	0.12	10	0.80	518	2	0.02	15	580	6	0.02	<2	4	47
M410141		10	1	0.03	<10	0.24	126	1	0.02	5	700	3	0.01	<2	1	27
M410142		<10	1	0.08	10	0.52	412	<1	0.02	9	1180	2	0.01	<2	3	51
M410143		10	1	0.09	<10	0.63	348	1	0.02	8	1290	3	0.01	<2	3	53
M410144		10	1	0.12	<10	0.72	322	3	0.02	8	1340	3	0.02	<2	3	80
M410145		10	1	0.04	<10	0.19	105	2	0.02	4	490	5	0.01	<2	2	29
M410146		10	1	0.05	<10	0.22	113	1	0.02	3	490	6	0.01	<2	1	57
M410147		10	1	0.08	<10	0.49	213	2	0.02	5	1410	5	0.02	<2	3	53
M410148		10	1	0.04	<10	0.19	127	3	0.02	4	490	4	0.01	<2	2	27
M410149		10	1	0.04	<10	0.16	113	7	0.02	8	340	4	0.02	<2	1	32
M410150		10	1	0.05	<10	0.53	252	5	0.02	7	310	6	0.01	<2	2	36
M410151		10	1	0.05	<10	0.75	333	5	0.02	8	340	5	0.01	<2	2	38
M410152		10	1	0.05	<10	0.22	134	1	0.02	5	430	3	0.01	<2	1	30
M410153		10	1	0.12	10	0.73	353	1	0.02	9	1950	3	0.02	<2	3	42
M410154		10	1	0.10	10	0.56	229	4	0.02	7	580	5	0.02	<2	3	53

Comments: All security tags and samples arrived intact

ALS Canada Ltd.
2103 Dollarton Hwy
North Vancouver BC V7H 0A7
Phone: 604 984 0221 Fax: 604 984 0218 www.alsglobal.com

To: KISKA METALS CORPORATION
575-510 BURRARD ST
VANCOUVER BC V6C 3A8

Finalized Date: 26-SEP-2011
Account: KISMUS

Project: Rdtn Project

CERTIFICATE OF ANALYSIS TR11151724

Sample Description	Method / Analyte / Units / LOR	ME-ICP41 Th ppm 20	ME-ICP41 Ti % 0.01	ME-ICP41 Tl ppm 10	ME-ICP41 U ppm 10	ME-ICP41 V ppm 1	ME-ICP41 W ppm 10	ME-ICP41 Zn ppm 2
M410115		<20	0.21	<10	<10	126	<10	32
M410116		<20	0.31	<10	<10	216	<10	61
M410117		<20	0.21	<10	<10	148	<10	51
M410118		<20	0.29	<10	<10	167	<10	45
M410119		<20	0.24	<10	<10	153	<10	36
M410120		<20	0.18	<10	<10	144	<10	40
M410121		<20	0.16	<10	<10	138	<10	27
M410122		<20	0.28	<10	<10	155	<10	46
M410123		<20	0.30	<10	<10	269	<10	51
M410124		<20	0.20	<10	<10	137	<10	29
M410125		<20	0.19	<10	<10	91	<10	14
M410126		<20	0.23	<10	<10	121	<10	32
M410127		<20	0.24	<10	<10	251	<10	66
M410128		<20	0.17	<10	<10	130	<10	42
M410129		<20	0.11	<10	<10	117	<10	68
M410130		<20	0.16	<10	<10	102	<10	50
M410131		<20	<0.01	<10	<10	2	<10	<2
M410132		<20	0.11	<10	<10	118	<10	67
M410133		<20	0.23	<10	<10	159	<10	48
M410134		<20	0.16	<10	<10	119	<10	39
M410135		<20	0.14	<10	<10	138	<10	38
M410136		<20	0.11	<10	<10	107	<10	19
M410137		<20	0.09	<10	<10	71	<10	18
M410138		<20	0.09	<10	<10	114	<10	37
M410139		<20	0.10	<10	<10	60	<10	26
M410140		<20	0.09	<10	<10	108	<10	72
M410141		<20	0.06	<10	<10	62	<10	21
M410142		<20	0.05	<10	<10	74	<10	30
M410143		<20	0.16	<10	<10	119	<10	47
M410144		<20	0.18	<10	<10	156	10	47
M410145		<20	0.19	<10	<10	135	<10	16
M410146		<20	0.17	<10	<10	79	<10	16
M410147		<20	0.16	<10	<10	132	<10	38
M410148		<20	0.18	<10	<10	108	<10	19
M410149		<20	0.14	<10	<10	98	<10	18
M410150		<20	0.12	<10	<10	89	<10	37
M410151		<20	0.15	<10	<10	98	<10	45
M410152		<20	0.06	<10	<10	72	<10	24
M410153		<20	0.10	<10	<10	107	<10	46
M410154		<20	0.11	<10	<10	101	<10	38

Comments: All security tags and samples arrived intact

ALS Canada Ltd.
2103 Dollarton Hwy
North Vancouver BC V7H 0A7
Phone: 604 984 0221 Fax: 604 984 0218 www.alsglobal.com

To: KISKA METALS CORPORATION
575-510 BURRARD ST
VANCOUVER BC V6C 3A8

Finalized Date: 26-SEP-2011
Account: KISMUS

Project: Rdtn Project

CERTIFICATE OF ANALYSIS TR11151724

Sample Description	Method / Analyte / Units / LOR	WEI-21 Recvd Wt. kg .02	Au-ICP21 Au ppm 0.001	ME-ICP41 Ag ppm 0.2	ME-ICP41 Al % 0.01	ME-ICP41 As ppm 2	ME-ICP41 B ppm 10	ME-ICP41 Ba ppm 10	ME-ICP41 Be ppm 0.5	ME-ICP41 Bi ppm 2	ME-ICP41 Ca % 0.01	ME-ICP41 Cd ppm 0.5	ME-ICP41 Co ppm 1	ME-ICP41 Cr ppm 1	ME-ICP41 Cu ppm 1	ME-ICP41 Fe % 0.01
M410155		0.24	0.002	<0.2	3.13	2	<10	310	0.8	4	0.85	<0.5	14	25	131	4.09
M410156		0.28	0.002	<0.2	1.35	<2	<10	100	<0.5	3	0.46	<0.5	7	10	56	2.99
M410157		0.32	0.004	0.3	3.35	3	<10	280	0.9	4	0.59	<0.5	11	24	171	4.37
M41015B		0.20	0.004	0.5	4.17	4	<10	340	0.8	3	0.71	<0.5	17	26	163	4.59
M410159		0.24	0.004	0.5	3.00	4	<10	220	0.7	5	0.39	<0.5	10	23	130	3.49
M410160		0.40	0.002	0.2	1.90	<2	<10	150	<0.5	4	0.36	<0.5	7	13	58	2.34
M410161		0.36	0.006	<0.2	2.72	2	<10	200	0.6	3	1.05	<0.5	15	21	103	4.44
M410162		0.36	0.002	0.3	2.15	2	<10	210	0.7	4	0.55	<0.5	14	28	101	3.84
M410163		0.34	0.002	0.2	1.09	2	<10	80	<0.5	4	0.43	<0.5	6	20	26	2.87
M410164		0.16	<0.001	1.4	2.62	5	<10	450	1.0	<2	2.50	0.5	19	17	303	4.17
M410165		0.38	0.011	<0.2	1.26	2	<10	100	<0.5	4	0.31	<0.5	4	15	25	2.41
M410166		0.22	0.003	<0.2	2.42	5	<10	50	0.8	5	1.12	<0.5	19	10	157	6.70
M410167		0.30	0.002	<0.2	1.38	3	<10	40	<0.5	2	0.27	<0.5	6	19	39	3.18
M410168		0.36	0.015	<0.2	1.91	4	<10	100	0.5	4	1.19	<0.5	16	40	142	3.82
M410169		0.38	0.022	<0.2	1.95	7	<10	80	0.5	3	1.04	<0.5	17	65	150	4.52
M410170		0.32	0.001	<0.2	1.75	3	<10	90	<0.5	3	0.31	<0.5	5	20	23	2.93
M410171		0.44	<0.001	<0.2	0.04	2	<10	10	<0.5	2	0.04	<0.5	1	2	3	0.32
M410172		Not Recvd														
M410173		0.26	0.002	<0.2	1.29	2	<10	80	<0.5	3	0.25	<0.5	4	17	15	3.08
M410174		0.32	0.002	<0.2	1.35	2	<10	60	<0.5	2	0.41	<0.5	5	17	28	2.80
M410175		0.38	0.001	<0.2	2.00	4	<10	70	0.5	3	0.25	<0.5	7	25	30	4.40
M410176		0.32	0.001	<0.2	1.91	<2	<10	90	0.5	3	0.17	<0.5	5	18	23	3.00
M410177		0.30	0.002	<0.2	1.25	<2	<10	30	<0.5	<2	0.17	<0.5	2	14	10	2.44
M410178		0.30	0.002	<0.2	1.73	2	<10	50	0.5	3	0.18	<0.5	3	12	31	3.20
M410179		0.36	0.002	<0.2	1.72	3	<10	60	<0.5	2	0.25	<0.5	6	24	43	3.47
M410180		0.28	0.001	<0.2	2.50	4	<10	80	0.5	<2	0.25	<0.5	7	21	83	3.83
M410181		0.38	0.005	<0.2	2.06	2	<10	110	<0.5	2	0.38	<0.5	7	22	47	3.35
M410182		0.34	0.003	<0.2	2.41	4	<10	90	0.5	<2	0.42	<0.5	8	25	48	3.04
M410183		0.30	<0.001	<0.2	1.87	2	<10	80	<0.5	2	0.30	<0.5	4	23	30	2.92
M410184		0.38	0.002	<0.2	2.05	3	<10	50	<0.5	3	0.21	<0.5	2	22	18	2.84
M410185		0.26	0.003	<0.2	1.75	2	<10	60	<0.5	<2	0.18	<0.5	4	20	18	3.21
M410186		0.34	0.001	<0.2	1.26	4	<10	50	<0.5	2	0.20	<0.5	3	19	17	2.92
M410187		0.42	0.002	<0.2	1.01	2	<10	40	<0.5	2	0.18	<0.5	3	13	16	2.08
M410188		0.30	0.003	<0.2	0.98	<2	<10	60	<0.5	2	0.25	<0.5	5	13	29	1.99
M410189		0.26	0.002	<0.2	1.52	<2	<10	130	0.6	<2	0.59	<0.5	9	14	62	2.22
M410190		0.22	0.002	<0.2	1.90	<2	<10	180	0.6	4	0.77	<0.5	10	23	85	2.58
M410191		0.24	0.102	<0.2	1.83	2	<10	180	0.5	2	0.73	<0.5	10	23	85	2.52
M410192		0.20	<0.001	0.2	0.97	<2	<10	90	<0.5	<2	0.75	<0.5	4	12	84	1.38
M410193		0.24	0.174	<0.2	1.42	<2	<10	110	0.8	3	0.55	<0.5	61	19	190	6.68
M410194		0.26	0.002	<0.2	1.78	3	<10	50	<0.5	3	0.18	<0.5	4	14	15	2.20

Comments: All security tags and samples arrived intact

ALS Canada Ltd.
2103 Dollarton Hwy
North Vancouver BC V7H 0A7
Phone: 604 984 0221 Fax: 604 984 0218 www.alsglobal.com

To: KISKA METALS CORPORATION
575-510 BURRARD ST
VANCOUVER BC V6C 3A8

Finalized Date: 26-SEP-2011
Account: KISMUS

Project: Rdtn Project

CERTIFICATE OF ANALYSIS TR11151724

Sample Description	Method / Analyte / Units / LOR	ME-ICP41 Ga ppm 10	ME-ICP41 Hg ppm 1	ME-ICP41 K % 0.01	ME-ICP41 La ppm 10	ME-ICP41 Mg % 0.01	ME-ICP41 Mn ppm 5	ME-ICP41 Mo ppm 1	ME-ICP41 Na % 0.01	ME-ICP41 Ni ppm 1	ME-ICP41 P ppm 10	ME-ICP41 Pb ppm 2	ME-ICP41 S % 0.01	ME-ICP41 Sb ppm 2	ME-ICP41 Sc ppm 1	ME-ICP41 Sr ppm 1
M410155		10	1	0.18	10	1.06	662	11	0.03	15	530	6	0.01	<2	7	104
M410156		10	1	0.07	<10	0.61	252	2	0.03	5	240	3	0.01	<2	3	54
M410157		10	1	0.19	10	0.84	424	9	0.02	15	850	5	0.06	<2	2	69
M410158		10	1	0.22	10	1.15	681	6	0.03	18	860	6	0.04	<2	5	92
M410159		10	<1	0.16	10	0.77	383	6	0.03	14	600	6	0.03	<2	3	61
M410160		10	1	0.08	10	0.55	248	5	0.02	7	510	4	0.02	<2	2	49
M410161		<10	1	0.15	10	0.67	441	22	0.03	20	1080	3	0.05	<2	4	89
M410162		<10	1	0.08	10	0.63	497	9	0.02	22	770	6	0.02	<2	5	67
M410163		10	1	0.06	10	0.36	162	1	0.02	9	350	2	0.01	<2	2	48
M410164		10	1	0.17	30	0.52	3620	32	0.04	19	1410	4	0.20	<2	3	184
M410165		10	1	0.04	<10	0.26	130	1	0.02	7	600	2	0.02	<2	1	34
M410166		10	1	0.08	10	0.86	670	7	0.02	3	1700	2	0.04	<2	5	133
M410167		<10	1	0.04	10	0.31	197	1	0.02	9	1310	2	0.02	<2	2	25
M410168		10	1	0.20	10	0.97	719	10	0.02	17	1420	7	0.05	<2	4	95
M410169		10	1	0.25	10	1.24	594	3	0.02	20	1470	9	0.03	<2	5	84
M410170		10	<1	0.05	10	0.18	127	2	0.01	10	1940	7	0.02	<2	2	56
M410171		<10	<1	0.01	<10	<0.01	30	<1	<0.01	<1	20	<2	<0.01	<2	<1	3
M410172																
M410173		10	<1	0.04	<10	0.21	177	1	0.01	6	1030	2	<0.01	<2	2	31
M410174		<10	<1	0.03	10	0.28	157	1	0.01	7	1350	2	<0.01	<2	2	34
M410175		10	<1	0.05	10	0.35	197	2	0.01	9	2590	7	0.01	<2	2	30
M410176		10	<1	0.02	<10	0.22	143	1	0.01	6	1630	5	<0.01	<2	2	22
M410177		10	<1	0.01	<10	0.09	81	1	0.01	3	1470	5	<0.01	<2	1	23
M410178		10	<1	0.02	<10	0.22	119	3	0.01	3	1510	4	<0.01	<2	2	24
M410179		10	<1	0.03	<10	0.32	201	2	0.01	11	1360	3	<0.01	<2	2	29
M410180		10	<1	0.04	10	0.43	346	2	0.01	9	1870	3	0.01	<2	3	29
M410181		10	<1	0.06	<10	0.36	270	3	0.02	7	1220	5	<0.01	<2	2	64
M410182		10	1	0.09	10	0.47	237	3	0.01	13	1040	4	0.01	<2	3	39
M410183		10	<1	0.04	10	0.31	154	1	0.01	9	1040	2	0.02	<2	2	31
M410184		10	<1	0.01	10	0.18	90	2	0.01	5	1660	4	0.01	<2	2	24
M410185		10	<1	0.02	<10	0.22	182	2	0.01	5	1080	5	0.01	<2	2	23
M410186		10	<1	0.02	<10	0.23	105	1	0.01	4	760	3	<0.01	<2	2	24
M410187		10	<1	0.03	<10	0.22	128	2	0.01	4	470	3	0.01	<2	1	25
M410188		10	<1	0.04	<10	0.29	234	5	0.01	6	500	3	0.01	<2	1	34
M410189		10	<1	0.06	20	0.37	479	3	0.02	9	410	4	0.02	<2	2	76
M410190		10	<1	0.07	20	0.48	614	3	0.02	20	680	4	0.01	<2	4	78
M410191		10	<1	0.06	20	0.46	585	3	0.01	21	670	3	0.01	<2	4	75
M410192		<10	<1	0.04	10	0.20	124	2	0.01	6	490	3	0.03	<2	1	75
M410193		10	<1	0.05	20	0.38	1830	77	0.01	8	890	16	0.01	<2	2	47
M410194		10	<1	0.03	<10	0.11	80	1	0.01	4	680	4	0.01	<2	2	23

Comments: All security tags and samples arrived intact

ALS Canada Ltd.
2103 Dollarton Hwy
North Vancouver BC V7H 0A7
Phone: 604 984 0221 Fax: 604 984 0218 www.alsglobal.com

To: KISKA METALS CORPORATION
575-510 BURRARD ST
VANCOUVER BC V6C 3A8

Finalized Date: 26-SEP-2011
Account: KISMUS

Project: Rdtn Project

CERTIFICATE OF ANALYSIS TR11151724

Sample Description	Method / Analyte / Units / LOR	ME-ICP41 Th ppm 20	ME-ICP41 Ti % 0.01	ME-ICP41 Tl ppm 10	ME-ICP41 U ppm 10	ME-ICP41 V ppm 1	ME-ICP41 W ppm 10	ME-ICP41 Zn ppm 2
M410155		<20	0.10	<10	<10	115	<10	66
M410156		<20	0.18	<10	<10	112	<10	35
M410157		<20	0.05	<10	<10	118	<10	62
M410158		<20	0.06	<10	<10	117	<10	76
M410159		<20	0.07	<10	<10	105	<10	56
M410160		<20	0.07	<10	<10	68	<10	36
M410161		<20	0.08	<10	<10	128	<10	50
M410162		<20	0.07	<10	<10	102	<10	38
M410163		<20	0.07	<10	<10	86	<10	26
M410164		<20	0.04	<10	<10	94	<10	28
M410165		<20	0.07	<10	<10	75	<10	23
M410166		<20	0.06	<10	<10	176	<10	40
M410167		<20	0.06	<10	<10	100	<10	22
M410168		<20	0.07	<10	<10	108	<10	49
M410169		<20	0.10	<10	<10	129	<10	56
M410170		<20	0.09	<10	<10	86	<10	27
M410171		<20	<0.01	<10	<10	2	<10	<2
M410172								
M410173		<20	0.08	<10	<10	95	<10	17
M410174		<20	0.06	<10	<10	85	<10	15
M410175		<20	0.09	<10	<10	125	<10	45
M410176		<20	0.06	<10	<10	88	<10	37
M410177		<20	0.06	<10	<10	71	<10	17
M410178		<20	0.08	<10	<10	93	<10	22
M410179		<20	0.07	<10	<10	99	<10	20
M410180		<20	0.10	<10	<10	111	<10	35
M410181		<20	0.08	<10	<10	96	<10	40
M410182		<20	0.10	<10	<10	87	<10	47
M410183		<20	0.06	<10	<10	79	<10	24
M410184		<20	0.06	<10	<10	99	<10	13
M410185		<20	0.08	<10	<10	93	<10	27
M410186		<20	0.09	<10	<10	110	<10	19
M410187		<20	0.09	<10	<10	77	<10	17
M410188		<20	0.07	<10	<10	74	<10	21
M410189		<20	0.08	<10	<10	63	<10	24
M410190		<20	0.06	<10	<10	68	<10	48
M410191		<20	0.06	<10	<10	67	<10	48
M410192		<20	0.04	<10	<10	35	<10	15
M410193		<20	0.18	<10	<10	274	<10	53
M410194		<20	0.10	<10	<10	75	<10	16

Comments: All security tags and samples arrived intact

ALS Canada Ltd.
2103 Dollarton Hwy
North Vancouver BC V7H 0A7
Phone: 604 984 0221 Fax: 604 984 0218 www.alsglobal.com

To: KISKA METALS CORPORATION
575-510 BURRARD ST
VANCOUVER BC V6C 3A8

Finalized Date: 26-SEP-2011
Account: KISMUS

Project: Rdtn Project

CERTIFICATE OF ANALYSIS TR11151724

Sample Description	Method / Analyte / Units / LOR	WEI-21 Recvd Wt. kg .02	Au-ICP21 Au ppm 0.001	ME-ICP41 Ag ppm 0.2	ME-ICP41 Al % 0.01	ME-ICP41 As ppm 2	ME-ICP41 B ppm 10	ME-ICP41 Ba ppm 10	ME-ICP41 Be ppm 0.5	ME-ICP41 Bi ppm 2	ME-ICP41 Ca % 0.01	ME-ICP41 Cd ppm 0.5	ME-ICP41 Co ppm 1	ME-ICP41 Cr ppm 1	ME-ICP41 Cu ppm 1	ME-ICP41 Fe % 0.01
M410195		0.22	0.001	<0.2	0.80	<2	<10	40	<0.5	<2	0.24	<0.5	4	10	18	1.65
M410196		0.34	0.003	<0.2	0.88	2	<10	40	<0.5	2	0.28	<0.5	4	12	28	2.24
M410197		0.26	0.002	<0.2	0.48	<2	<10	40	<0.5	2	0.19	<0.5	1	7	12	1.03
M410198		0.32	0.003	<0.2	1.03	<2	<10	60	<0.5	2	0.32	<0.5	3	12	26	1.83
M410199		0.32	0.003	<0.2	2.10	2	<10	130	<0.5	3	0.48	<0.5	10	25	106	3.13
M410200		0.32	0.002	<0.2	1.43	3	<10	60	<0.5	2	0.30	<0.5	5	12	34	2.78
M410201		0.32	0.006	<0.2	1.52	4	<10	50	1.0	2	0.58	<0.5	10	25	167	2.88
M410202		0.34	0.008	<0.2	1.49	3	<10	110	<0.5	2	1.02	<0.5	10	29	81	3.04
M410203		0.24	0.003	<0.2	1.42	2	<10	60	<0.5	2	0.25	<0.5	4	18	20	2.80
M410204		0.30	0.001	<0.2	0.80	2	<10	90	<0.5	3	0.09	<0.5	2	16	5	0.81
M410205		0.34	0.004	0.2	1.76	6	<10	540	0.6	2	0.99	<0.5	10	42	78	3.23
M410206		0.24	0.014	0.5	2.00	7	<10	560	0.7	2	1.09	<0.5	12	47	79	3.60
M410207		0.28	<0.001	0.7	1.88	<2	<10	520	0.5	<2	1.26	0.7	8	47	70	1.95
M410208		0.20	0.005	1.0	1.49	2	<10	400	0.5	<2	1.31	0.5	8	36	54	1.84
M410209		0.34	0.008	0.9	2.46	3	<10	610	0.8	<2	1.26	0.7	10	53	88	3.30
M410210		0.34	0.006	0.3	1.08	<2	<10	110	<0.5	<2	0.20	<0.5	3	33	12	1.77
M410211		0.46	0.001	<0.2	0.04	<2	<10	<10	<0.5	<2	0.04	<0.5	<1	3	3	0.31
M410212		0.40	0.005	0.2	1.00	3	<10	90	<0.5	<2	0.13	<0.5	5	19	15	2.10
M410213		0.40	0.006	0.2	0.97	3	<10	100	<0.5	<2	0.10	<0.5	2	24	8	2.05
M410214		0.44	0.003	<0.2	0.83	4	<10	430	<0.5	<2	0.34	<0.5	3	26	16	1.70
M410215		0.32	0.013	0.2	1.15	6	<10	130	<0.5	<2	0.12	<0.5	4	38	16	2.91
M410216		0.32	0.006	0.4	2.63	22	<10	730	1.4	<2	0.46	<0.5	12	58	105	3.52
M410217		0.32	0.023	<0.2	1.09	3	<10	90	<0.5	<2	0.10	<0.5	3	30	10	2.23
M410218		0.42	0.003	<0.2	0.95	5	<10	140	<0.5	<2	0.26	<0.5	4	35	14	2.41
M410219		0.48	0.005	0.2	1.03	2	<10	230	0.6	<2	0.54	<0.5	7	46	44	1.77
M410220		0.34	0.006	0.5	1.06	2	<10	310	0.5	<2	1.15	<0.5	6	35	43	1.83
M410221		0.40	0.015	<0.2	1.43	5	<10	180	<0.5	<2	0.40	<0.5	7	32	18	2.61
M410222		0.32	0.003	0.2	1.59	<2	<10	290	0.5	<2	0.74	<0.5	5	20	21	2.33
M410223		0.40	0.004	0.4	1.66	5	<10	370	1.0	<2	0.44	0.6	10	47	39	2.55
M410224		0.54	0.003	0.2	1.29	5	<10	330	0.5	<2	0.44	<0.5	7	54	37	2.55
M410225		0.40	0.003	0.2	1.45	4	<10	360	<0.5	<2	0.60	0.5	9	52	35	2.54
M410226		0.24	0.036	0.4	1.46	6	<10	340	0.6	<2	1.20	0.9	9	54	51	2.69
M410227		0.40	0.011	0.2	1.09	5	<10	220	<0.5	<2	0.42	<0.5	8	49	28	2.48
M410228		0.40	0.003	<0.2	1.13	<2	<10	220	<0.5	<2	0.34	<0.5	6	39	18	1.86
M410229		0.42	0.003	<0.2	1.09	4	<10	190	<0.5	<2	0.14	<0.5	6	36	16	1.97
M410230		0.54	0.002	<0.2	0.86	2	<10	150	<0.5	<2	0.32	<0.5	5	40	17	1.84
M410231		0.44	0.005	<0.2	0.81	<2	<10	130	<0.5	<2	0.31	<0.5	6	38	17	1.78
M410232		0.52	0.021	0.2	1.56	3	<10	390	<0.5	<2	0.36	0.5	10	60	29	2.77
M410233		0.28	0.005	0.2	0.99	<2	<10	230	<0.5	<2	0.19	<0.5	5	34	23	1.45
M410234		0.34	0.009	0.6	1.52	3	<10	490	0.8	<2	0.88	0.9	7	50	73	2.72

Comments: All security tags and samples arrived intact

ALS Canada Ltd.
2103 Dollarton Hwy
North Vancouver BC V7H 0A7
Phone: 604 984 0221 Fax: 604 984 0218 www.alsglobal.com

To: KISKA METALS CORPORATION
575-510 BURRARD ST
VANCOUVER BC V6C 3A8

Finalized Date: 26-SEP-2011
Account: KISMUS

Project: Rdtn Project

CERTIFICATE OF ANALYSIS TR11151724

Sample Description	Method / Analyte / Units / LOR	ME-ICP41 Ga ppm 10	ME-ICP41 Hg ppm 1	ME-ICP41 K % 0.01	ME-ICP41 La ppm 10	ME-ICP41 Mg % 0.01	ME-ICP41 Mn ppm 5	ME-ICP41 Mo ppm 1	ME-ICP41 Na % 0.01	ME-ICP41 Ni ppm 1	ME-ICP41 P ppm 10	ME-ICP41 Pb ppm 2	ME-ICP41 S % 0.01	ME-ICP41 Sb ppm 2	ME-ICP41 Sc ppm 1	ME-ICP41 Sr ppm 1
M410195		10	<1	0.03	<10	0.17	98	4	0.01	3	160	2	0.01	<2	1	35
M410196		10	<1	0.03	10	0.23	134	10	0.01	5	260	3	0.01	<2	1	33
M410197		<10	<1	0.01	<10	0.03	37	4	0.01	1	140	2	<0.01	<2	1	32
M410198		10	<1	0.03	<10	0.19	104	4	0.02	3	400	3	<0.01	<2	2	41
M410199		10	<1	0.08	10	0.60	376	4	0.02	15	670	3	0.02	<2	3	59
M410200		10	<1	0.05	10	0.26	166	5	0.01	7	530	6	<0.01	<2	2	44
M410201		10	<1	0.04	30	0.54	340	6	0.02	12	540	5	<0.01	<2	3	56
M410202		10	<1	0.09	10	0.73	508	3	0.02	15	1410	4	0.01	2	4	92
M410203		10	<1	0.04	<10	0.21	135	1	0.01	6	1140	4	0.01	<2	2	28
M410204		<10	<1	0.01	10	0.11	66	<1	0.01	4	420	5	<0.01	<2	1	21
M410205		10	<1	0.07	10	0.44	961	5	0.01	22	1300	21	0.05	<2	4	78
M410206		10	<1	0.08	10	0.48	1290	6	0.01	28	1480	21	0.07	2	5	85
M410207		10	<1	0.09	10	0.45	736	1	0.02	30	1500	17	0.12	<2	4	91
M410208		<10	<1	0.09	10	0.34	514	3	0.01	23	1750	21	0.14	<2	2	98
M410209		10	1	0.11	10	0.52	1090	5	0.02	41	1750	36	0.09	<2	5	107
M410210		<10	<1	0.04	10	0.32	152	1	<0.01	12	580	9	<0.01	<2	2	21
M410211		<10	<1	0.02	<10	0.01	26	<1	<0.01	<1	20	<2	<0.01	<2	<1	2
M410212		10	<1	0.04	10	0.22	216	3	<0.01	8	430	5	<0.01	<2	2	23
M410213		10	<1	0.03	10	0.19	122	1	<0.01	7	930	7	<0.01	<2	2	28
M410214		10	<1	0.04	10	0.26	203	1	0.01	14	620	11	<0.01	<2	1	57
M410215		<10	<1	0.03	10	0.25	242	2	<0.01	14	1360	15	<0.01	<2	2	36
M410216		10	<1	0.10	10	0.65	1205	6	0.01	59	510	82	<0.01	2	8	74
M410217		10	<1	0.03	10	0.17	136	1	<0.01	9	770	8	<0.01	<2	2	20
M410218		<10	<1	0.05	10	0.31	172	2	<0.01	15	710	5	<0.01	<2	2	26
M410219		<10	<1	0.06	10	0.35	338	4	0.01	23	740	13	0.05	<2	5	58
M410220		<10	<1	0.07	10	0.30	607	4	0.01	20	1270	8	0.06	<2	3	113
M410221		10	<1	0.05	10	0.45	440	2	0.01	19	1300	4	<0.01	<2	3	36
M410222		10	<1	0.06	30	0.47	278	1	0.03	16	2040	2	0.01	<2	3	92
M410223		10	<1	0.07	20	0.47	582	2	0.01	27	910	7	0.01	<2	2	66
M410224		10	<1	0.07	10	0.43	477	2	0.01	27	630	6	0.01	<2	3	52
M410225		<10	<1	0.09	10	0.48	706	2	0.01	32	740	7	0.01	<2	3	55
M410226		<10	<1	0.08	10	0.42	890	2	0.01	39	1420	9	0.07	<2	3	93
M410227		<10	1	0.05	10	0.38	412	2	<0.01	25	550	6	<0.01	<2	3	43
M410228		<10	<1	0.05	10	0.44	335	1	<0.01	23	470	5	<0.01	<2	3	25
M410229		<10	<1	0.05	10	0.41	242	1	<0.01	20	400	4	<0.01	<2	2	13
M410230		<10	<1	0.04	10	0.38	314	1	<0.01	24	480	4	<0.01	<2	2	22
M410231		<10	<1	0.04	10	0.38	322	1	<0.01	23	460	2	<0.01	<2	2	21
M410232		10	<1	0.08	10	0.53	972	2	<0.01	42	670	7	<0.01	<2	4	34
M410233		<10	<1	0.06	10	0.28	266	1	<0.01	14	360	7	<0.01	<2	1	24
M410234		10	<1	0.08	20	0.39	679	3	0.01	39	1210	8	0.04	<2	3	116

Comments: All security tags and samples arrived intact

ALS Canada Ltd.
2103 Dollarton Hwy
North Vancouver BC V7H 0A7
Phone: 604 984 0221 Fax: 604 984 0218 www.alsglobal.com

To: KISKA METALS CORPORATION
575-510 BURRARD ST
VANCOUVER BC V6C 3A8

Finalized Date: 26-SEP-2011
Account: KISMUS

Project: Rdtn Project

CERTIFICATE OF ANALYSIS TR11151724

Sample Description	Method / Analyte / Units / LOR	ME-ICP41 Th ppm 20	ME-ICP41 Ti % 0.01	ME-ICP41 Tl ppm 10	ME-ICP41 U ppm 10	ME-ICP41 V ppm 1	ME-ICP41 W ppm 10	ME-ICP41 Zn ppm 2
M410195		<20	0.12	<10	<10	70	<10	11
M410196		<20	0.11	<10	<10	79	<10	14
M410197		<20	0.08	<10	<10	42	<10	4
M410198		<20	0.08	<10	<10	68	<10	13
M410199		<20	0.06	<10	<10	90	<10	32
M410200		<20	0.14	<10	<10	96	<10	24
M410201		<20	0.09	<10	<10	79	<10	32
M410202		<20	0.08	<10	<10	85	<10	40
M410203		<20	0.08	<10	<10	80	<10	18
M410204		<20	0.02	<10	<10	25	<10	17
M410205		<20	0.02	<10	<10	76	<10	58
M410206		<20	0.02	<10	<10	84	<10	64
M410207		<20	0.01	<10	<10	43	<10	76
M410208		<20	0.01	<10	<10	37	<10	44
M410209		<20	0.02	<10	<10	66	<10	95
M410210		<20	0.03	<10	<10	42	<10	46
M410211		<20	<0.01	<10	<10	1	<10	<2
M410212		<20	0.03	<10	<10	62	<10	36
M410213		<20	0.04	<10	<10	49	<10	29
M410214		<20	0.03	<10	<10	41	<10	51
M410215		<20	0.03	<10	<10	53	<10	41
M410216		<20	0.03	<10	<10	63	<10	78
M410217		<20	0.04	<10	<10	43	<10	31
M410218		<20	0.03	<10	<10	43	<10	55
M410219		<20	0.03	<10	<10	56	<10	48
M410220		<20	0.02	<10	<10	36	<10	50
M410221		<20	0.04	<10	<10	48	<10	96
M410222		<20	0.04	<10	<10	58	<10	127
M410223		<20	0.01	<10	<10	49	<10	71
M410224		<20	0.02	<10	<10	49	<10	74
M410225		<20	0.02	<10	<10	49	<10	69
M410226		<20	0.02	<10	<10	40	<10	58
M410227		<20	0.02	<10	<10	45	<10	50
M410228		<20	0.02	<10	<10	32	<10	45
M410229		<20	0.03	<10	<10	35	<10	48
M410230		<20	0.03	<10	<10	30	<10	40
M410231		<20	0.03	<10	<10	30	<10	39
M410232		<20	0.02	<10	<10	44	<10	88
M410233		<20	0.01	<10	<10	31	<10	40
M410234		<20	0.02	<10	<10	53	<10	59

Comments: All security tags and samples arrived intact

ALS Canada Ltd.
2103 Dollarton Hwy
North Vancouver BC V7H 0A7
Phone: 604 984 0221 Fax: 604 984 0218 www.alsglobal.com

To: KISKA METALS CORPORATION
575-510 BURRARD ST
VANCOUVER BC V6C 3A8

Finalized Date: 26-SEP-2011
Account: KISMUS

Project: Rdtn Project

CERTIFICATE OF ANALYSIS TR11151724

Sample Description	Method / Analyte / Units / LOR	WEI-21 Recvd Wt. kg .02	Au-ICP21 Au ppm 0.001	ME-ICP41 Ag ppm 0.2	ME-ICP41 Al % 0.01	ME-ICP41 As ppm 2	ME-ICP41 B ppm 10	ME-ICP41 Ba ppm 10	ME-ICP41 Be ppm 0.5	ME-ICP41 Bi ppm 2	ME-ICP41 Ca % 0.01	ME-ICP41 Cd ppm 0.5	ME-ICP41 Co ppm 1	ME-ICP41 Cr ppm 1	ME-ICP41 Cu ppm 1	ME-ICP41 Fe % 0.01
M410235		0.32	0.004	0.4	1.28	<2	<10	390	0.6	<2	0.78	<0.5	5	28	22	1.72
M410236		0.48	0.022	0.3	2.02	<2	<10	230	<0.5	<2	0.32	<0.5	6	16	40	3.15
M410237		0.36	0.007	<0.2	1.40	<2	<10	100	<0.5	<2	0.12	<0.5	4	10	24	2.61
M410238		0.42	0.006	<0.2	1.29	<2	<10	580	<0.5	<2	0.81	<0.5	4	9	33	2.51
M410239		0.38	0.009	<0.2	1.43	<2	<10	100	<0.5	<2	0.11	<0.5	4	7	17	2.52
M410240		0.44	0.010	<0.2	1.60	<2	<10	280	<0.5	<2	0.68	<0.5	6	10	28	2.34
M410241		0.36	0.003	<0.2	1.59	<2	<10	590	<0.5	<2	0.84	<0.5	8	12	22	2.73
M410242		0.34	0.041	<0.2	0.91	<2	<10	40	<0.5	<2	0.15	<0.5	3	4	12	1.55
M410243		0.34	0.006	0.3	1.50	2	<10	60	<0.5	<2	0.19	<0.5	4	7	15	1.91
M410244		0.58	0.006	0.3	1.94	<2	<10	670	0.6	<2	0.93	<0.5	7	12	63	2.95
M410245		0.42	0.015	0.5	1.96	<2	<10	370	0.6	<2	0.20	<0.5	8	16	48	3.77
M410246		0.40	0.003	0.2	1.59	<2	<10	960	0.7	<2	0.86	0.5	10	18	45	3.39
M410247		0.34	0.004	0.2	1.18	<2	<10	40	<0.5	<2	0.08	<0.5	2	5	14	1.72
M410248		0.22	0.005	0.2	1.15	<2	<10	510	0.5	<2	0.73	<0.5	5	7	50	1.94
M410249		0.48	0.009	<0.2	1.12	2	<10	130	<0.5	<2	0.19	<0.5	5	8	31	3.10
M410250		0.34	0.011	0.3	0.94	<2	<10	40	<0.5	<2	0.10	<0.5	2	6	10	1.99
M410251		0.42	0.001	<0.2	0.05	<2	<10	<10	<0.5	<2	0.03	<0.5	<1	2	3	0.33
M410252		0.54	0.009	0.7	1.80	<2	<10	250	1.2	<2	0.59	<0.5	8	16	131	2.85
M410253		0.34	0.008	<0.2	1.18	<2	<10	200	<0.5	<2	0.26	<0.5	5	6	30	3.02
M410254		0.42	0.007	0.5	1.57	<2	<10	280	<0.5	<2	0.56	<0.5	7	15	52	2.74
M410255		0.28	0.009	0.7	3.01	<2	<10	260	2.5	<2	0.84	0.7	5	22	197	0.51
M410256		0.38	0.006	0.4	2.09	<2	<10	290	0.7	<2	0.78	0.6	16	13	62	4.32
M410257		0.36	0.005	0.2	0.82	<2	<10	30	<0.5	<2	0.17	<0.5	4	11	17	2.73
M410258		0.44	0.006	0.6	2.21	4	<10	950	0.9	<2	0.99	0.6	17	27	147	4.70
M410259		0.32	0.005	0.3	1.57	5	<10	360	<0.5	<2	0.28	<0.5	11	36	66	3.41
M410260		0.36	0.004	0.4	1.35	5	<10	310	<0.5	<2	0.60	<0.5	6	29	83	2.37
M410261		0.20	0.005	0.9	1.79	3	<10	1060	0.7	<2	2.44	<0.5	9	32	118	2.64
M410262		0.30	0.006	0.2	2.33	4	<10	350	0.5	<2	0.69	0.9	19	41	76	3.26
M410263		0.32	0.004	0.2	2.29	5	<10	250	<0.5	<2	0.82	<0.5	13	26	144	3.91
M410264		0.48	0.006	1.1	3.46	15	<10	590	1.4	<2	0.84	0.5	23	65	393	5.86
M410265		0.32	0.006	1.3	3.05	8	<10	840	1.9	<2	1.44	1.1	18	57	576	5.22
M410266		0.38	0.003	0.2	1.76	4	<10	290	0.5	<2	0.56	<0.5	8	45	99	3.21
M410267		0.50	0.003	<0.2	1.35	3	<10	150	<0.5	<2	0.38	<0.5	12	50	46	3.04
M410268		0.30	0.003	1.7	2.98	14	<10	640	1.5	<2	0.84	0.7	21	83	372	5.23
M410269		0.38	0.008	0.3	0.77	3	<10	40	<0.5	<2	0.13	<0.5	4	31	14	2.12
M410270		0.32	0.002	<0.2	0.68	5	<10	20	<0.5	<2	0.10	<0.5	3	26	9	2.21
M410271		0.40	0.002	<0.2	0.72	6	<10	30	<0.5	<2	0.11	<0.5	3	27	10	2.27
M410272		0.36	0.004	0.4	1.77	<2	<10	200	<0.5	<2	0.30	<0.5	15	7	18	4.37
M410273		0.46	0.003	<0.2	0.66	2	<10	80	<0.5	<2	0.18	<0.5	5	29	16	2.30
M410274		0.36	0.005	0.4	1.87	7	<10	500	0.6	<2	0.51	0.6	12	50	159	3.58

Comments: All security tags and samples arrived intact

ALS Canada Ltd.
2103 Dollarton Hwy
North Vancouver BC V7H 0A7
Phone: 604 984 0221 Fax: 604 984 0218 www.alsglobal.com

To: KISKA METALS CORPORATION
575-510 BURRARD ST
VANCOUVER BC V6C 3A8

Finalized Date: 26-SEP-2011
Account: KISMUS

Project: Rdtn Project

CERTIFICATE OF ANALYSIS TR11151724

Sample Description	Method / Analyte / Units / LOR	ME-ICP41 Ga ppm 10	ME-ICP41 Hg ppm 1	ME-ICP41 K % 0.01	ME-ICP41 La ppm 10	ME-ICP41 Mg % 0.01	ME-ICP41 Mn ppm 5	ME-ICP41 Mo ppm 1	ME-ICP41 Na % 0.01	ME-ICP41 Ni ppm 1	ME-ICP41 P ppm 10	ME-ICP41 Pb ppm 2	ME-ICP41 S % 0.01	ME-ICP41 Sb ppm 2	ME-ICP41 Sc ppm 1	ME-ICP41 Sr ppm 1
M410235		<10	<1	0.06	20	0.33	514	1	0.01	15	1250	5	0.04	<2	2	123
M410236		<10	<1	0.02	10	0.43	221	1	0.01	5	1590	21	0.01	<2	1	38
M410237		10	<1	0.03	<10	0.21	147	1	<0.01	4	580	10	<0.01	<2	1	35
M410238		10	<1	0.05	10	0.30	156	3	0.01	4	690	7	0.02	<2	1	65
M410239		10	<1	0.03	<10	0.19	273	1	<0.01	3	890	11	0.01	<2	<1	37
M410240		10	<1	0.05	10	0.45	355	4	0.01	5	1710	9	0.05	<2	1	70
M410241		10	<1	0.05	10	0.47	654	2	0.01	6	920	5	0.03	<2	1	75
M410242		10	<1	0.03	<10	0.21	178	1	<0.01	2	460	4	<0.01	<2	<1	33
M410243		10	<1	0.04	<10	0.23	219	1	<0.01	4	590	6	<0.01	2	<1	42
M410244		<10	<1	0.06	10	0.58	416	1	<0.01	6	1530	5	0.03	<2	3	74
M410245		10	<1	0.05	10	0.33	911	2	<0.01	6	1370	13	0.02	<2	2	42
M410246		10	<1	0.05	10	0.37	1710	2	<0.01	8	1470	9	0.04	<2	2	103
M410247		10	<1	0.02	<10	0.06	101	1	<0.01	1	430	3	<0.01	<2	<1	20
M410248		<10	<1	0.06	20	0.15	1250	1	<0.01	4	1140	7	0.02	<2	1	63
M410249		10	<1	0.04	<10	0.17	158	2	<0.01	2	750	7	<0.01	<2	1	46
M410250		10	<1	0.02	<10	0.07	79	1	<0.01	1	990	6	<0.01	<2	1	95
M410251		<10	<1	0.02	<10	0.01	38	1	<0.01	1	20	<2	<0.01	<2	<1	4
M410252		<10	<1	0.03	20	0.39	757	1	<0.01	7	1520	75	0.03	<2	2	79
M410253		10	<1	0.05	10	0.25	203	3	<0.01	4	630	10	<0.01	<2	1	44
M410254		10	<1	0.04	10	0.41	302	2	<0.01	7	690	11	0.03	<2	2	167
M410255		<10	<1	0.02	20	0.15	217	16	<0.01	6	2900	16	0.27	<2	2	197
M410256		10	<1	0.05	10	0.29	1930	13	<0.01	7	1600	15	0.05	<2	1	109
M410257		10	<1	0.04	<10	0.10	196	2	<0.01	3	480	7	<0.01	<2	1	30
M410258		<10	1	0.12	20	0.43	1560	20	<0.01	18	1380	24	0.03	<2	7	87
M410259		10	<1	0.07	10	0.30	377	10	<0.01	18	570	15	<0.01	<2	4	32
M410260		10	<1	0.04	10	0.21	164	9	<0.01	12	280	14	<0.01	<2	3	69
M410261		<10	<1	0.07	20	0.36	597	6	<0.01	17	1150	16	0.07	<2	3	150
M410262		10	<1	0.07	10	0.61	3500	6	<0.01	28	1140	11	<0.01	<2	3	71
M410263		10	<1	0.08	<10	0.72	572	6	<0.01	17	1060	7	<0.01	<2	4	65
M410264		10	1	0.12	10	0.89	2470	7	<0.01	46	1260	20	0.02	<2	6	82
M410265		10	<1	0.08	10	0.44	2470	5	<0.01	38	1180	20	0.04	2	5	126
M410266		10	<1	0.05	10	0.45	367	2	<0.01	23	400	6	<0.01	<2	3	52
M410267		<10	<1	0.05	10	0.59	591	5	<0.01	25	390	9	<0.01	<2	4	35
M410268		10	<1	0.12	20	0.76	2200	17	<0.01	67	990	42	0.01	<2	10	81
M410269		<10	<1	0.03	10	0.22	205	3	<0.01	13	870	5	<0.01	<2	2	18
M410270		<10	<1	0.02	10	0.17	151	2	<0.01	7	740	6	<0.01	<2	2	16
M410271		10	<1	0.02	10	0.17	159	2	<0.01	9	800	7	<0.01	<2	2	17
M410272		10	<1	0.24	10	1.23	577	2	<0.01	3	1030	7	<0.01	2	4	36
M410273		10	<1	0.03	10	0.12	195	2	<0.01	11	380	7	<0.01	<2	2	25
M410274		10	<1	0.11	10	0.52	723	4	<0.01	37	900	15	0.01	2	3	48

Comments: All security tags and samples arrived intact

ALS Canada Ltd.
2103 Dollarton Hwy
North Vancouver BC V7H 0A7
Phone: 604 984 0221 Fax: 604 984 0218 www.alsglobal.com

To: KISKA METALS CORPORATION
575-510 BURRARD ST
VANCOUVER BC V6C 3A8

Finalized Date: 26-SEP-2011
Account: KISMUS

Project: Rdtn Project

CERTIFICATE OF ANALYSIS TR11151724

Sample Description	Method / Analyte / Units / LOR	ME-ICP41 Th ppm 20	ME-ICP41 Ti % 0.01	ME-ICP41 Tl ppm 10	ME-ICP41 U ppm 10	ME-ICP41 V ppm 1	ME-ICP41 W ppm 10	ME-ICP41 Zn ppm 2
M410235		<20	0.01	<10	<10	38	<10	48
M410236		<20	0.02	<10	<10	76	<10	34
M410237		<20	0.02	<10	<10	85	<10	27
M410238		<20	0.02	<10	<10	70	<10	31
M410239		<20	0.01	<10	<10	73	<10	23
M410240		<20	0.01	<10	<10	60	<10	50
M410241		<20	0.02	<10	<10	69	<10	92
M410242		<20	0.07	<10	<10	61	<10	17
M410243		<20	0.02	<10	<10	57	<10	23
M410244		<20	0.02	<10	<10	67	<10	52
M410245		<20	0.02	<10	<10	111	<10	84
M410246		<20	0.03	<10	<10	109	<10	79
M410247		<20	0.02	<10	<10	69	<10	17
M410248		<20	0.01	<10	<10	61	<10	36
M410249		<20	0.03	<10	<10	101	<10	33
M410250		<20	0.08	<10	<10	76	<10	14
M410251		<20	<0.01	<10	<10	1	<10	3
M410252		<20	0.03	<10	<10	74	<10	33
M410253		<20	0.04	<10	<10	87	<10	41
M410254		<20	0.10	<10	<10	101	<10	37
M410255		<20	0.01	<10	<10	80	<10	28
M410256		<20	0.02	<10	<10	100	<10	82
M410257		<20	0.05	<10	<10	97	<10	26
M410258		<20	0.02	<10	<10	72	<10	96
M410259		<20	0.06	<10	<10	99	<10	81
M410260		<20	0.06	<10	<10	78	<10	39
M410261		<20	0.03	<10	<10	56	<10	55
M410262		<20	0.04	<10	<10	85	<10	97
M410263		<20	0.03	<10	<10	111	<10	91
M410264		<20	0.04	<10	<10	133	<10	102
M410265		<20	0.03	<10	<10	105	<10	66
M410266		<20	0.06	<10	<10	83	<10	57
M410267		<20	0.07	<10	<10	80	<10	43
M410268		<20	0.03	<10	<10	92	<10	132
M410269		<20	0.04	<10	<10	47	<10	33
M410270		<20	0.06	<10	<10	61	<10	27
M410271		<20	0.06	<10	<10	66	<10	28
M410272		<20	0.30	<10	<10	150	<10	80
M410273		<20	0.09	<10	<10	77	<10	39
M410274		<20	0.04	<10	<10	76	<10	90

Comments: All security tags and samples arrived intact

ALS Canada Ltd.
2103 Dollarton Hwy
North Vancouver BC V7H 0A7
Phone: 604 984 0221 Fax: 604 984 0218 www.alsglobal.com

To: KISKA METALS CORPORATION
575-510 BURRARD ST
VANCOUVER BC V6C 3A8

Finalized Date: 26-SEP-2011
Account: KISMUS

Project: Rdtn Project

CERTIFICATE OF ANALYSIS TR11151724

Sample Description	Method / Analyte / Units / LOR	WEI-21 Recvd Wt. kg .02	Au-ICP21 Au ppm 0.001	ME-ICP41 Ag ppm 0.2	ME-ICP41 Al % 0.01	ME-ICP41 As ppm 2	ME-ICP41 B ppm 10	ME-ICP41 Ba ppm 10	ME-ICP41 Be ppm 0.5	ME-ICP41 Bi ppm 2	ME-ICP41 Ca % 0.01	ME-ICP41 Cd ppm 0.5	ME-ICP41 Co ppm 1	ME-ICP41 Cr ppm 1	ME-ICP41 Cu ppm 1	ME-ICP41 Fe % 0.01
M410275		0.30	0.004	1.5	1.81	4	<10	810	0.7	<2	0.26	0.5	10	36	137	2.93
M410276		0.50	0.006	0.2	0.53	<2	<10	50	<0.5	<2	0.13	<0.5	3	12	10	1.54
M410277		0.38	0.002	<0.2	0.62	5	<10	50	<0.5	<2	0.19	<0.5	4	23	13	2.60
M410278		0.44	0.003	0.3	0.80	8	<10	30	<0.5	<2	0.15	<0.5	4	40	14	3.99
M410279		0.44	0.003	<0.2	1.09	7	<10	90	<0.5	<2	0.27	<0.5	6	40	38	2.26
M410280		0.56	0.003	<0.2	0.51	3	<10	110	<0.5	<2	0.24	<0.5	1	19	8	0.59
M410281		0.36	0.004	0.7	1.17	4	<10	440	0.5	<2	0.42	<0.5	6	38	53	2.41
M410282		0.38	0.004	<0.2	0.68	5	<10	60	<0.5	<2	0.16	<0.5	3	22	12	2.65
M410283		0.34	0.002	0.6	1.13	5	<10	260	0.5	<2	0.33	0.7	12	35	112	3.19
M410284		0.44	0.003	0.2	1.09	4	<10	160	<0.5	<2	0.25	<0.5	9	49	126	2.42
M410285		0.28	0.004	0.2	1.29	3	<10	150	<0.5	<2	0.22	<0.5	10	31	71	2.12
M410286		0.46	0.004	0.2	0.70	2	<10	80	<0.5	<2	0.24	<0.5	4	29	20	1.45

Comments: All security tags and samples arrived intact

ALS Canada Ltd.
2103 Dollarton Hwy
North Vancouver BC V7H 0A7
Phone: 604 984 0221 Fax: 604 984 0218 www.alsglobal.com

To: KISKA METALS CORPORATION
575-510 BURRARD ST
VANCOUVER BC V6C 3A8

Finalized Date: 26-SEP-2011
Account: KISMUS

Project: Rdtn Project

CERTIFICATE OF ANALYSIS TR11151724

Sample Description	Method / Analyte / Units / LOR	ME-ICP41 Ga ppm 10	ME-ICP41 Hg ppm 1	ME-ICP41 K % 0.01	ME-ICP41 La ppm 10	ME-ICP41 Mg % 0.01	ME-ICP41 Mn ppm 5	ME-ICP41 Mo ppm 1	ME-ICP41 Na % 0.01	ME-ICP41 Ni ppm 1	ME-ICP41 P ppm 10	ME-ICP41 Pb ppm 2	ME-ICP41 S % 0.01	ME-ICP41 Sb ppm 2	ME-ICP41 Sc ppm 1	ME-ICP41 Sr ppm 1
M410275		10	1	0.09	10	0.30	593	6	<0.01	23	510	72	<0.01	<2	4	37
M410276		10	<1	0.03	10	0.08	129	2	<0.01	4	250	10	<0.01	<2	1	23
M410277		10	1	0.03	<10	0.13	163	2	<0.01	9	520	6	<0.01	<2	2	26
M410278		10	<1	0.03	<10	0.19	167	2	<0.01	12	1280	12	<0.01	<2	2	22
M410279		<10	<1	0.04	10	0.44	212	4	0.01	27	810	8	0.02	<2	3	27
M410280		<10	<1	0.03	10	0.16	64	1	0.01	7	260	5	0.01	<2	1	28
M410281		<10	<1	0.08	10	0.25	822	8	0.01	25	540	11	0.03	2	3	50
M410282		<10	<1	0.03	<10	0.12	135	4	<0.01	7	980	6	0.02	<2	1	31
M410283		<10	<1	0.05	10	0.15	3360	15	0.01	22	690	16	0.02	<2	3	45
M410284		<10	<1	0.05	10	0.44	705	9	0.01	27	460	9	0.02	<2	6	31
M410285		<10	<1	0.06	10	0.42	539	9	0.01	17	520	9	0.02	<2	3	33
M410286		<10	<1	0.04	<10	0.29	158	4	0.01	13	450	4	0.02	<2	2	26

Comments: All security tags and samples arrived intact

ALS Canada Ltd.
2103 Dollarton Hwy
North Vancouver BC V7H 0A7
Phone: 604 984 0221 Fax: 604 984 0218 www.alsglobal.com

To: KISKA METALS CORPORATION
575-510 BURRARD ST
VANCOUVER BC V6C 3A8

Finalized Date: 26-SEP-2011
Account: KISMUS

Project: Rdtn Project

CERTIFICATE OF ANALYSIS TR11151724

Sample Description	Method / Analyte / Units / LOR	ME-ICP41 Th ppm 20	ME-ICP41 Ti % 0.01	ME-ICP41 Tl ppm 10	ME-ICP41 U ppm 10	ME-ICP41 V ppm 1	ME-ICP41 W ppm 10	ME-ICP41 Zn ppm 2
M410275		<20	0.04	<10	<10	73	<10	61
M410276		<20	0.09	<10	<10	64	<10	20
M410277		<20	0.08	<10	<10	94	<10	25
M410278		<20	0.07	<10	<10	119	<10	32
M410279		<20	0.05	<10	<10	50	<10	46
M410280		<20	0.03	<10	<10	21	<10	12
M410281		<20	0.03	<10	<10	51	<10	52
M410282		<20	0.07	<10	<10	84	<10	30
M410283		<20	0.04	<10	<10	71	<10	93
M410284		<20	0.03	<10	<10	52	<10	63
M410285		<20	0.04	<10	<10	60	<10	56
M410286		<20	0.03	<10	<10	40	<10	33

Comments: All security tags and samples arrived intact

ALS Canada Ltd.
2103 Dollarton Hwy
North Vancouver BC V7H 0A7
Phone: 604 984 0221 Fax: 604 984 0218 www.alsglobal.com

To: KISKA METALS CORPORATION
575-510 BURRARD ST
VANCOUVER BC V6C 3A8

Finalized Date: 11-OCT-2011
Account: KISMUS

CERTIFICATE TR11151726

Project: Redton Project
P.O. No.:
This report is for 237 Soil samples submitted to our lab in Terrace, BC, Canada on 9-AUG-2011.
The following have access to data associated with this certificate:

MATT CARTER	KELLY FRANZ	

SAMPLE PREPARATION

ALS CODE	DESCRIPTION
WEI-21	Received Sample Weight
PUL-31	Pulverize split to 85% <75 um
LOG-22	Sample login - Rcd w/o BarCode
EXTRA-01	Extra Sample received in Shipment
LOG-22d	Sample login - Rcd w/o BarCode dup
BAG-01	Bulk Master for Storage
SCR-41	Screen to -180um and save both

ANALYTICAL PROCEDURES

ALS CODE	DESCRIPTION	INSTRUMENT
Au-ICP21	Au 30g FA ICP-AES Finish	ICP-AES
ME-ICP41	35 Element Aqua Regia ICP-AES	ICP-AES

To: KISKA METALS CORPORATION
ATTN: KELLY FRANZ
575-510 BURRARD ST
VANCOUVER BC V6C 3A8

This is the Final Report and supersedes any preliminary report with this certificate number. Results apply to samples as submitted. All pages of this report have been checked and approved for release.

Signature:
Colin Ramshaw, Vancouver Laboratory Manager

ALS Canada Ltd.
2103 Dollarton Hwy
North Vancouver BC V7H 0A7
Phone: 604 984 0221 Fax: 604 984 0218 www.alsglobal.com

To: KISKA METALS CORPORATION
575-510 BURRARD ST
VANCOUVER BC V6C 3A8

Finalized Date: 11-OCT-2011
Account: KISMUS

Project: Redton Project

CERTIFICATE OF ANALYSIS TR11151726

Sample Description	Method / Analyte / Units / LOR	WEI-21 Recvd Wt. kg 0.02	Au-ICP21 Au ppm 0.001	ME-ICP41 Ag ppm 0.2	ME-ICP41 Al % 0.01	ME-ICP41 As ppm 2	ME-ICP41 B ppm 10	ME-ICP41 Ba ppm 10	ME-ICP41 Be ppm 0.5	ME-ICP41 Bi ppm 2	ME-ICP41 Ca % 0.01	ME-ICP41 Cd ppm 0.5	ME-ICP41 Co ppm 1	ME-ICP41 Cr ppm 1	ME-ICP41 Cu ppm 1	ME-ICP41 Fe % 0.01
M410287		0.38	<0.001	0.4	0.99	4	<10	190	<0.5	<2	0.46	<0.5	9	31	78	2.13
M410288		0.56	<0.001	<0.2	0.70	2	<10	30	<0.5	<2	0.12	<0.5	5	39	9	2.39
M410289		0.40	0.003	0.2	1.27	7	<10	30	<0.5	<2	0.08	<0.5	4	41	8	2.99
M410290		0.32	<0.001	0.2	0.04	<2	<10	10	<0.5	<2	0.05	<0.5	1	2	3	0.26
M410291		0.44	0.002	<0.2	0.03	<2	<10	<10	<0.5	<2	0.06	<0.5	<1	1	4	0.22
M410292		0.34	0.004	0.3	0.94	7	<10	50	<0.5	<2	0.12	<0.5	3	25	15	3.59
M410293		0.42	0.003	<0.2	0.57	2	<10	30	<0.5	<2	0.12	<0.5	1	9	4	0.88
M410294		0.46	0.006	0.3	1.66	4	<10	240	<0.5	<2	0.49	<0.5	17	37	78	3.11
M410295		0.32	0.009	0.7	2.43	8	<10	490	0.8	<2	1.45	<0.5	20	45	138	4.57
M410296		0.42	0.003	0.2	1.18	5	<10	60	<0.5	<2	0.13	<0.5	3	33	14	3.41
M410297		0.44	0.027	0.2	1.28	2	<10	190	<0.5	<2	0.71	<0.5	10	29	60	3.16
M410298		0.36	0.011	0.5	3.41	8	<10	540	1.0	<2	0.98	<0.5	15	63	87	5.20
M410299		0.44	0.006	0.3	0.63	<2	<10	40	<0.5	<2	0.20	<0.5	3	14	14	2.51
M410300		0.46	0.018	<0.2	0.66	2	<10	70	<0.5	<2	0.18	<0.5	3	20	10	1.41
M410301		0.32	0.007	1.2	3.56	7	<10	580	1.2	<2	1.10	<0.5	20	53	246	4.89
M410302		0.26	0.010	0.8	2.10	3	<10	370	0.6	<2	0.68	<0.5	6	52	71	2.00
M410303		0.36	0.010	1.1	2.21	6	<10	400	0.8	<2	0.88	0.8	28	57	79	4.00
M410304		0.34	0.005	0.7	2.19	8	<10	560	0.8	<2	1.22	0.5	15	54	103	4.63
M410305		0.40	0.005	0.6	2.18	3	<10	530	0.6	<2	0.85	0.6	20	50	96	3.35
M410306		0.46	0.007	0.4	1.30	4	<10	190	<0.5	<2	0.52	<0.5	36	23	49	3.61
M410307		0.58	0.075	0.3	1.24	3	<10	270	<0.5	<2	0.47	<0.5	9	25	42	2.75
M410308		0.46	0.004	<0.2	1.04	4	<10	110	<0.5	<2	0.22	<0.5	5	38	25	2.39
M410309		0.40	0.003	<0.2	1.09	5	<10	70	<0.5	<2	0.15	<0.5	4	33	16	2.49
M410310		0.54	0.006	0.2	1.06	<2	<10	140	<0.5	<2	0.17	<0.5	5	25	8	1.56
M410311		0.52	0.005	0.2	1.01	<2	<10	130	<0.5	<2	0.18	<0.5	5	20	8	1.59
M410312		0.46	0.010	0.3	1.20	5	<10	100	<0.5	<2	0.17	<0.5	4	37	22	2.34
M410313		0.34	0.003	0.4	1.15	5	<10	80	<0.5	<2	0.09	<0.5	2	22	13	2.14
M410314		0.44	0.004	0.2	0.83	4	<10	180	<0.5	<2	0.19	<0.5	6	27	30	2.44
M410315		0.42	0.006	<0.2	0.63	5	<10	80	<0.5	<2	0.12	<0.5	2	11	7	1.25
M410316		0.40	0.006	0.4	1.97	7	<10	90	<0.5	<2	0.07	<0.5	4	33	20	2.78
M410317		0.46	0.004	1.0	0.96	6	<10	60	<0.5	<2	0.10	<0.5	3	23	11	1.99
M410318		0.38	0.003	0.4	1.14	5	<10	120	<0.5	2	0.14	<0.5	3	28	16	2.87
M410319		0.32	0.018	0.6	0.83	3	<10	60	<0.5	4	0.08	<0.5	2	19	12	1.98
M410320		0.38	0.004	<0.2	0.84	6	<10	50	<0.5	4	0.06	<0.5	1	18	9	1.66
M410321		0.36	0.003	0.2	1.64	7	<10	90	<0.5	4	0.09	<0.5	3	33	15	2.77
M410322		0.42	0.004	<0.2	0.95	6	<10	80	<0.5	3	0.07	<0.5	1	19	8	1.53
M410323		0.40	0.003	<0.2	0.85	6	<10	70	<0.5	3	0.08	<0.5	1	17	10	1.48
M410324		0.38	0.003	<0.2	0.60	5	<10	70	<0.5	3	0.05	<0.5	<1	10	5	0.92
M410325		0.36	0.003	0.3	1.52	13	<10	70	<0.5	5	0.08	<0.5	3	41	22	4.09
M410326		0.42	0.004	<0.2	1.16	5	<10	140	<0.5	4	0.08	<0.5	3	22	16	1.72

Comments: All security tags and samples arrived intact

ALS Canada Ltd.
2103 Dollarton Hwy
North Vancouver BC V7H 0A7
Phone: 604 984 0221 Fax: 604 984 0218 www.alsglobal.com

To: KISKA METALS CORPORATION
575-510 BURRARD ST
VANCOUVER BC V6C 3A8

Finalized Date: 11-OCT-2011
Account: KISMUS

Project: Redton Project

CERTIFICATE OF ANALYSIS TR11151726

Sample Description	Method / Analyte / Units / LOR	ME-ICP41 Ga ppm 10	ME-ICP41 Hg ppm 1	ME-ICP41 K % 0.01	ME-ICP41 La ppm 10	ME-ICP41 Mg % 0.01	ME-ICP41 Mn ppm 5	ME-ICP41 Mo ppm 1	ME-ICP41 Na % 0.01	ME-ICP41 Ni ppm 1	ME-ICP41 P ppm 10	ME-ICP41 Pb ppm 2	ME-ICP41 S % 0.01	ME-ICP41 Sb ppm 2	ME-ICP41 Sc ppm 1	ME-ICP41 Sr ppm 1
M410287		<10	<1	0.04	10	0.32	576	7	0.01	15	1030	13	0.02	<2	3	56
M410288		<10	<1	0.04	10	0.19	264	1	0.01	9	520	9	0.01	<2	2	12
M410289		10	<1	0.03	<10	0.18	197	1	<0.01	7	1410	9	0.01	<2	2	8
M410290		<10	<1	0.02	<10	0.01	23	<1	<0.01	1	20	<2	0.01	<2	<1	2
M410291		<10	<1	0.01	<10	0.02	14	<1	<0.01	1	20	<2	0.01	<2	<1	2
M410292		10	<1	0.04	10	0.17	126	2	<0.01	8	1790	9	0.02	<2	2	20
M410293		<10	<1	0.03	10	0.10	67	<1	0.01	2	360	5	0.01	<2	1	19
M410294		10	1	0.13	10	0.68	934	3	0.01	25	990	11	0.02	2	3	52
M410295		10	<1	0.16	10	0.56	2310	4	0.02	26	1450	22	0.09	<2	6	96
M410296		10	<1	0.03	10	0.23	156	2	<0.01	9	1750	9	0.02	<2	2	20
M410297		<10	<1	0.10	10	0.49	828	2	0.01	16	1440	10	0.02	<2	4	56
M410298		10	1	0.18	10	0.67	2030	8	0.01	51	1220	17	0.04	2	6	71
M410299		10	<1	0.03	<10	0.12	122	1	0.01	6	340	5	0.01	<2	1	32
M410300		<10	<1	0.04	10	0.18	167	1	0.01	8	490	5	0.01	<2	1	29
M410301		10	<1	0.21	20	0.94	1660	10	0.01	45	1370	27	0.07	<2	5	97
M410302		10	1	0.16	10	0.35	198	2	0.01	26	1400	18	0.10	<2	1	61
M410303		10	1	0.18	10	0.53	2150	10	0.01	32	1560	29	0.07	<2	3	70
M410304		10	1	0.17	10	0.44	1175	8	0.01	32	1160	24	0.07	<2	3	89
M410305		10	<1	0.15	10	0.61	2310	7	0.01	30	880	25	0.03	<2	4	71
M410306		10	<1	0.09	10	0.51	1855	6	0.01	13	1170	20	0.03	<2	2	48
M410307		10	<1	0.06	10	0.45	537	2	0.01	13	640	13	0.02	<2	3	59
M410308		<10	<1	0.04	10	0.36	252	2	<0.01	18	660	14	0.01	<2	2	31
M410309		<10	1	0.03	10	0.30	174	2	<0.01	13	1040	22	0.01	<2	2	21
M410310		10	<1	0.04	10	0.47	278	1	<0.01	12	380	13	0.01	<2	2	16
M410311		10	<1	0.04	10	0.47	268	1	<0.01	10	420	13	0.01	<2	2	16
M410312		<10	<1	0.04	10	0.36	185	2	<0.01	18	1040	33	0.01	<2	2	25
M410313		10	<1	0.04	10	0.26	154	2	<0.01	9	780	13	0.01	<2	2	16
M410314		10	<1	0.05	10	0.23	502	5	<0.01	22	530	34	0.02	<2	2	36
M410315		<10	<1	0.03	10	0.10	86	1	<0.01	5	500	10	<0.01	<2	1	29
M410316		<10	<1	0.04	10	0.42	204	2	<0.01	21	720	8	0.01	<2	3	7
M410317		10	<1	0.03	10	0.19	170	2	<0.01	10	650	11	0.01	<2	2	19
M410318		10	<1	0.03	10	0.35	209	2	0.01	13	1230	15	0.01	3	2	35
M410319		<10	<1	0.03	10	0.17	165	2	0.01	8	730	9	0.01	3	1	16
M410320		<10	<1	0.03	10	0.14	111	2	0.01	7	590	7	0.01	2	1	8
M410321		10	<1	0.03	10	0.33	189	3	0.01	15	1230	8	0.01	3	2	16
M410322		<10	<1	0.03	10	0.16	140	2	0.01	8	680	6	0.01	2	1	11
M410323		<10	<1	0.04	10	0.17	105	2	0.01	8	340	4	0.01	3	2	10
M410324		<10	<1	0.03	10	0.05	52	1	0.01	3	560	5	0.01	2	1	11
M410325		10	1	0.03	10	0.39	249	4	0.01	17	1300	7	0.01	5	3	10
M410326		<10	<1	0.06	10	0.35	213	2	0.01	13	320	5	0.01	2	2	10

Comments: All security tags and samples arrived intact

ALS Canada Ltd.
2103 Dollarton Hwy
North Vancouver BC V7H 0A7
Phone: 604 984 0221 Fax: 604 984 0218 www.alsglobal.com

To: KISKA METALS CORPORATION
575-510 BURRARD ST
VANCOUVER BC V6C 3A8

Finalized Date: 11-OCT-2011
Account: KISMUS

Project: Redton Project

CERTIFICATE OF ANALYSIS TR11151726

Sample Description	Method / Analyte / Units / LOR	ME-ICP41 Th ppm 20	ME-ICP41 Ti % 0.01	ME-ICP41 Tl ppm 10	ME-ICP41 U ppm 10	ME-ICP41 V ppm 1	ME-ICP41 W ppm 10	ME-ICP41 Zn ppm 2
M410287		<20	0.02	<10	<10	55	<10	43
M410288		<20	0.04	<10	<10	73	<10	26
M410289		<20	0.03	<10	<10	69	<10	29
M410290		<20	<0.01	<10	<10	2	<10	<2
M410291		<20	<0.01	<10	<10	1	<10	<2
M410292		<20	0.06	<10	<10	102	<10	27
M410293		<20	0.05	<10	<10	33	<10	12
M410294		<20	0.05	<10	<10	79	<10	66
M410295		<20	0.03	<10	<10	88	<10	78
M410296		<20	0.05	<10	<10	81	<10	31
M410297		<20	0.05	<10	<10	89	<10	47
M410298		<20	0.04	<10	<10	104	<10	152
M410299		<20	0.07	<10	<10	90	<10	19
M410300		<20	0.03	<10	<10	44	<10	26
M410301		<20	0.03	<10	<10	106	<10	110
M410302		<20	0.01	<10	<10	38	<10	54
M410303		<20	0.02	<10	<10	79	<10	92
M410304		<20	0.02	<10	<10	98	<10	79
M410305		<20	0.03	<10	<10	84	<10	78
M410306		<20	0.04	<10	<10	98	<10	48
M410307		<20	0.06	<10	<10	83	<10	58
M410308		<20	0.06	<10	<10	55	<10	41
M410309		<20	0.05	<10	<10	55	<10	35
M410310		<20	0.07	<10	<10	42	<10	38
M410311		<20	0.07	<10	<10	43	<10	39
M410312		<20	0.05	<10	<10	58	<10	42
M410313		<20	0.05	<10	<10	58	<10	33
M410314		<20	0.06	<10	<10	84	<10	49
M410315		<20	0.04	<10	<10	44	<10	17
M410316		<20	0.03	<10	<10	44	<10	57
M410317		<20	0.05	<10	<10	54	<10	28
M410318		<20	0.06	<10	<10	66	<10	39
M410319		<20	0.03	<10	<10	43	<10	26
M410320		<20	0.03	<10	<10	45	<10	24
M410321		<20	0.03	<10	<10	53	<10	48
M410322		<20	0.03	<10	<10	40	<10	24
M410323		<20	0.04	<10	<10	37	<10	23
M410324		<20	0.03	<10	<10	27	<10	12
M410325		<20	0.03	<10	<10	71	<10	60
M410326		<20	0.03	<10	<10	33	<10	44

Comments: All security tags and samples arrived intact

ALS Canada Ltd.
2103 Dollarton Hwy
North Vancouver BC V7H 0A7
Phone: 604 984 0221 Fax: 604 984 0218 www.alsglobal.com

To: KISKA METALS CORPORATION
575-510 BURRARD ST
VANCOUVER BC V6C 3A8

Finalized Date: 11-OCT-2011
Account: KISMUS

Project: Redton Project

CERTIFICATE OF ANALYSIS TR11151726

Sample Description	Method / Analyte / Units / LOR	WEI-21 Recvd Wt. kg 0.02	Au-ICP21 Au ppm 0.001	ME-ICP41 Ag ppm 0.2	ME-ICP41 Al % 0.01	ME-ICP41 As ppm 2	ME-ICP41 B ppm 10	ME-ICP41 Ba ppm 10	ME-ICP41 Be ppm 0.5	ME-ICP41 Bi ppm 2	ME-ICP41 Ca % 0.01	ME-ICP41 Cd ppm 0.5	ME-ICP41 Co ppm 1	ME-ICP41 Cr ppm 1	ME-ICP41 Cu ppm 1	ME-ICP41 Fe % 0.01
M410327		0.36	0.006	<0.2	1.10	4	<10	70	<0.5	5	0.07	<0.5	1	20	13	2.04
M410328		0.36	0.004	<0.2	0.74	8	<10	80	<0.5	4	0.08	<0.5	1	18	8	2.09
M410329		0.46	0.004	0.2	1.11	6	<10	190	<0.5	4	0.13	<0.5	3	32	19	1.94
M410330		0.42	0.004	<0.2	0.82	5	<10	250	<0.5	3	0.36	<0.5	4	31	26	2.25
M410331		0.42	0.002	<0.2	0.04	<2	<10	10	<0.5	4	0.04	<0.5	<1	3	4	0.27
M410332		0.38	0.010	<0.2	1.07	8	<10	130	<0.5	4	0.14	<0.5	4	51	21	3.00
M410333		0.44	0.004	<0.2	0.98	4	<10	190	<0.5	5	0.25	<0.5	6	51	15	1.80
M410334		0.44	0.007	0.3	1.44	9	<10	280	0.6	3	0.60	0.7	9	74	100	3.81
M410335		0.48	0.007	<0.2	0.91	4	<10	150	<0.5	3	0.38	<0.5	5	59	38	2.52
M410336		0.50	0.003	0.4	1.52	8	<10	120	<0.5	3	0.17	<0.5	4	40	20	2.85
M410337		0.38	0.003	<0.2	0.95	3	<10	120	<0.5	4	0.16	<0.5	2	16	8	1.16
M410338		0.32	0.004	<0.2	1.47	6	<10	90	<0.5	2	0.10	<0.5	2	35	10	2.08
M410339		0.38	0.002	<0.2	1.21	2	<10	70	<0.5	2	0.12	<0.5	1	23	6	1.52
M410340		0.44	0.011	0.2	0.65	2	<10	50	<0.5	3	0.10	<0.5	<1	16	3	0.84
M410341		0.34	0.004	<0.2	0.57	2	<10	60	<0.5	3	0.13	<0.5	1	16	4	0.81
M410342		0.48	0.892	<0.2	0.96	3	<10	140	<0.5	5	0.18	<0.5	4	29	10	1.30
M410343		0.26	0.028	0.9	0.83	13	<10	430	0.5	4	2.27	1.0	17	29	211	2.46
M410344		0.26	0.022	0.8	1.36	6	<10	420	0.6	4	2.45	0.6	5	35	108	1.78
M410345		0.40	0.004	0.2	1.00	3	<10	160	<0.5	5	0.28	<0.5	4	33	17	2.19
M410346		0.44	0.006	<0.2	1.17	4	<10	240	<0.5	3	0.45	0.5	6	45	29	2.08
M410347		0.38	0.004	<0.2	1.01	8	<10	260	<0.5	4	0.48	<0.5	6	41	24	1.84
M410348		0.36	0.005	0.2	1.68	6	<10	430	0.6	5	0.67	0.9	10	61	48	2.98
M410349		0.32	0.006	<0.2	1.19	4	<10	230	<0.5	3	0.49	<0.5	8	47	27	2.22
M410350		0.36	0.004	<0.2	1.02	4	<10	160	<0.5	3	0.31	<0.5	6	48	15	1.94
M410351		0.46	0.003	<0.2	0.98	2	<10	140	<0.5	4	0.28	<0.5	5	46	15	1.87
M410352		0.30	0.002	<0.2	0.62	4	<10	170	<0.5	4	0.39	<0.5	4	25	15	0.98
M410353		0.36	0.008	<0.2	1.17	7	<10	260	<0.5	4	0.40	<0.5	6	41	32	2.69
M410354		0.36	0.005	<0.2	1.15	5	<10	250	<0.5	3	0.40	<0.5	9	39	25	2.42
M410355		0.42	0.007	0.2	1.22	6	<10	220	<0.5	4	0.44	<0.5	8	43	25	2.45
M410356		0.40	0.003	0.4	1.59	4	<10	330	0.6	5	0.69	0.8	9	56	34	2.71
M410357		0.34	0.004	<0.2	1.32	7	<10	250	<0.5	4	0.26	<0.5	9	46	16	3.00
M410358		0.42	0.004	<0.2	0.85	3	<10	120	<0.5	4	0.15	<0.5	8	40	20	1.84
M410359		0.36	0.006	<0.2	1.20	5	<10	110	<0.5	2	0.14	<0.5	8	47	30	2.36
M410360		0.52	0.004	<0.2	0.94	5	<10	190	<0.5	4	0.34	<0.5	5	39	21	2.01
M410361		0.36	0.005	<0.2	0.96	<2	<10	130	<0.5	4	0.28	<0.5	6	39	18	1.86
M410362		0.32	0.007	<0.2	0.65	5	<10	230	0.5	3	1.74	0.9	2	17	167	0.86
M410363		0.38	0.009	<0.2	1.11	3	<10	210	0.5	4	0.41	0.6	6	30	55	2.10
M410364		0.32	0.017	0.9	1.57	7	<10	390	0.6	4	1.86	1.4	20	54	141	2.74
M410365		0.24	0.008	0.6	1.83	6	<10	440	0.5	3	1.31	1.4	13	59	75	2.64
M410366		0.34	0.003	0.2	1.60	7	<10	320	0.7	4	0.70	0.5	8	56	117	2.69

Comments: All security tags and samples arrived intact

ALS Canada Ltd.
2103 Dollarton Hwy
North Vancouver BC V7H 0A7
Phone: 604 984 0221 Fax: 604 984 0218 www.alsglobal.com

To: KISKA METALS CORPORATION
575-510 BURRARD ST
VANCOUVER BC V6C 3A8

Finalized Date: 11-OCT-2011
Account: KISMUS

Project: Redton Project

CERTIFICATE OF ANALYSIS TR11151726

Sample Description	Method / Analyte / Units / LOR	ME-ICP41 Ga ppm 10	ME-ICP41 Hg ppm 1	ME-ICP41 K % 0.01	ME-ICP41 La ppm 10	ME-ICP41 Mg % 0.01	ME-ICP41 Mn ppm 5	ME-ICP41 Mo ppm 1	ME-ICP41 Na % 0.01	ME-ICP41 Ni ppm 1	ME-ICP41 P ppm 10	ME-ICP41 Pb ppm 2	ME-ICP41 S % 0.01	ME-ICP41 Sb ppm 2	ME-ICP41 Sc ppm 1	ME-ICP41 Sr ppm 1
M410327		10	<1	0.04	10	0.19	189	2	0.01	10	780	7	0.01	4	2	8
M410328		<10	<1	0.03	10	0.13	196	2	0.01	6	1220	8	0.02	4	1	10
M410329		<10	<1	0.05	10	0.33	221	2	0.01	19	490	9	0.01	4	1	15
M410330		<10	<1	0.04	10	0.30	201	2	0.01	16	510	9	<0.01	3	2	32
M410331		<10	<1	0.02	<10	0.02	23	<1	<0.01	2	20	<2	0.01	2	<1	2
M410332		<10	<1	0.04	10	0.36	284	3	0.01	24	740	5	0.01	3	1	11
M410333		<10	<1	0.06	10	0.46	439	1	0.01	25	400	6	0.01	3	1	20
M410334		10	<1	0.08	10	0.48	746	6	0.02	47	820	12	0.02	5	3	46
M410335		<10	<1	0.04	10	0.40	491	3	0.01	31	710	6	0.02	4	2	26
M410336		10	<1	0.04	10	0.33	184	2	0.01	18	1010	7	0.01	4	3	49
M410337		<10	<1	0.03	10	0.23	132	<1	0.01	8	310	5	<0.01	2	2	62
M410338		<10	<1	0.03	10	0.16	209	1	0.01	8	1130	6	0.01	2	2	56
M410339		10	<1	0.03	10	0.18	125	1	0.01	7	770	7	0.01	3	2	42
M410340		<10	<1	0.03	10	0.10	58	<1	0.01	5	340	5	<0.01	3	1	12
M410341		<10	<1	0.03	10	0.14	117	<1	0.01	5	300	4	<0.01	3	1	13
M410342		<10	<1	0.05	10	0.32	269	1	0.01	14	330	6	<0.01	3	2	15
M410343		<10	<1	0.06	10	0.29	5630	4	0.03	45	1200	8	0.16	4	3	215
M410344		<10	<1	0.08	20	0.37	696	2	0.02	39	1390	6	0.16	4	4	231
M410345		<10	<1	0.04	10	0.38	213	1	0.01	13	430	6	0.01	3	2	35
M410346		<10	<1	0.07	10	0.43	467	1	0.01	22	640	8	0.01	3	2	37
M410347		<10	<1	0.04	10	0.37	492	1	0.01	21	490	7	0.01	4	2	71
M410348		10	<1	0.10	10	0.49	818	2	0.02	35	1210	18	0.04	4	2	86
M410349		<10	<1	0.07	10	0.42	670	1	0.02	27	770	8	0.02	3	4	47
M410350		<10	<1	0.04	10	0.54	389	1	0.01	27	350	6	<0.01	4	3	19
M410351		<10	<1	0.04	10	0.54	386	1	0.01	26	340	5	<0.01	2	3	18
M410352		<10	<1	0.04	10	0.22	203	<1	0.01	14	270	5	<0.01	3	2	22
M410353		<10	<1	0.05	10	0.48	372	2	0.02	23	790	13	0.01	3	4	32
M410354		<10	<1	0.05	10	0.44	804	2	0.02	22	660	15	0.01	2	3	35
M410355		<10	<1	0.06	10	0.50	804	2	0.02	21	790	8	0.03	2	2	42
M410356		<10	<1	0.06	10	0.47	1460	3	0.02	38	1030	9	0.05	4	3	83
M410357		<10	<1	0.07	10	0.53	739	3	0.01	24	630	10	0.01	4	2	26
M410358		<10	<1	0.05	10	0.42	433	1	0.01	22	520	6	<0.01	4	2	14
M410359		<10	<1	0.06	10	0.64	430	1	0.01	30	340	6	<0.01	2	3	16
M410360		<10	<1	0.04	10	0.42	266	1	0.01	19	530	7	0.01	2	3	25
M410361		<10	<1	0.05	10	0.51	326	1	0.01	20	460	7	<0.01	4	3	19
M410362		<10	<1	0.02	10	0.12	278	2	0.02	21	1190	2	0.38	5	2	93
M410363		<10	<1	0.05	20	0.38	224	1	0.01	22	870	13	0.03	5	5	45
M410364		<10	<1	0.11	10	0.44	3210	4	0.02	71	1560	10	0.10	5	4	146
M410365		<10	<1	0.13	10	0.54	4060	3	0.02	65	1320	12	0.10	5	5	116
M410366		<10	<1	0.08	10	0.50	578	2	0.02	46	660	15	0.02	4	5	60

Comments: All security tags and samples arrived intact

ALS Canada Ltd.
2103 Dollarton Hwy
North Vancouver BC V7H 0A7
Phone: 604 984 0221 Fax: 604 984 0218 www.alsglobal.com

To: KISKA METALS CORPORATION
575-510 BURRARD ST
VANCOUVER BC V6C 3A8

Finalized Date: 11-OCT-2011
Account: KISMUS

Project: Redton Project

CERTIFICATE OF ANALYSIS TR11151726

Sample Description	Method / Analyte / Units / LOR	ME-ICP41 Th ppm 20	ME-ICP41 Ti % 0.01	ME-ICP41 Tl ppm 10	ME-ICP41 U ppm 10	ME-ICP41 V ppm 1	ME-ICP41 W ppm 10	ME-ICP41 Zn ppm 2
M410327		<20	0.03	<10	<10	38	<10	35
M410328		<20	0.04	<10	<10	52	<10	28
M410329		<20	0.03	<10	<10	39	<10	46
M410330		<20	0.04	<10	<10	53	<10	43
M410331		<20	<0.01	<10	<10	1	<10	<2
M410332		<20	0.03	<10	<10	57	<10	55
M410333		<20	0.03	<10	<10	33	<10	45
M410334		<20	0.03	<10	<10	65	<10	69
M410335		<20	0.03	<10	<10	45	<10	40
M410336		<20	0.06	<10	<10	58	<10	48
M410337		<20	0.06	<10	<10	28	<10	26
M410338		<20	0.05	<10	<10	46	<10	28
M410339		<20	0.06	<10	<10	41	<10	27
M410340		<20	0.06	<10	<10	27	<10	14
M410341		<20	0.05	<10	<10	23	<10	15
M410342		<20	0.04	<10	<10	31	<10	35
M410343		<20	0.01	<10	<10	34	<10	48
M410344		<20	0.01	<10	<10	23	<10	39
M410345		<20	0.04	<10	<10	61	<10	32
M410346		<20	0.03	<10	<10	41	<10	53
M410347		<20	0.03	<10	<10	38	<10	43
M410348		<20	0.02	<10	<10	57	<10	63
M410349		<20	0.03	<10	<10	38	<10	41
M410350		<20	0.05	<10	<10	32	<10	48
M410351		<20	0.05	<10	<10	31	<10	45
M410352		<20	0.03	<10	<10	21	<10	29
M410353		<20	0.03	<10	<10	43	<10	42
M410354		<20	0.02	<10	<10	45	<10	39
M410355		<20	0.02	<10	<10	43	<10	45
M410356		<20	0.02	<10	<10	43	<10	59
M410357		<20	0.03	<10	<10	51	<10	63
M410358		<20	0.05	<10	<10	34	<10	47
M410359		<20	0.06	<10	<10	40	<10	62
M410360		<20	0.03	<10	<10	33	<10	35
M410361		<20	0.04	<10	<10	32	<10	45
M410362		<20	<0.01	<10	<10	18	<10	6
M410363		<20	0.01	<10	<10	42	<10	67
M410364		<20	0.01	<10	<10	46	<10	59
M410365		<20	0.02	<10	<10	44	<10	67
M410366		<20	0.02	<10	<10	49	<10	51

Comments: All security tags and samples arrived intact

ALS Canada Ltd.
2103 Dollarton Hwy
North Vancouver BC V7H 0A7
Phone: 604 984 0221 Fax: 604 984 0218 www.alsglobal.com

To: KISKA METALS CORPORATION
575-510 BURRARD ST
VANCOUVER BC V6C 3A8

Finalized Date: 11-OCT-2011
Account: KISMUS

Project: Redton Project

CERTIFICATE OF ANALYSIS TR11151726

Sample Description	Method / Analyte / Units / LOR	WEI-21 Recvd Wt. kg 0.02	Au-ICP21 Au ppm 0.001	ME-ICP41 Ag ppm 0.2	ME-ICP41 Al % 0.01	ME-ICP41 As ppm 2	ME-ICP41 B ppm 10	ME-ICP41 Ba ppm 10	ME-ICP41 Be ppm 0.5	ME-ICP41 Bi ppm 2	ME-ICP41 Ca % 0.01	ME-ICP41 Cd ppm 0.5	ME-ICP41 Co ppm 1	ME-ICP41 Cr ppm 1	ME-ICP41 Cu ppm 1	ME-ICP41 Fe % 0.01
M410367		0.32	<0.001	0.2	1.82	7	<10	400	0.5	5	0.56	0.7	13	70	33	3.50
M410368		0.42	<0.001	<0.2	0.73	5	<10	100	<0.5	3	0.28	<0.5	5	40	17	1.77
M410369		0.38	0.002	<0.2	1.12	6	<10	220	<0.5	3	0.37	<0.5	6	44	21	2.03
M410370		0.44	<0.001	<0.2	1.43	5	<10	320	<0.5	3	0.78	0.7	8	50	34	2.48
M410371		0.48	<0.001	<0.2	0.04	<2	<10	<10	<0.5	6	0.04	<0.5	<1	2	3	0.29
M410372		0.38	<0.001	<0.2	1.14	6	<10	200	<0.5	4	0.66	0.5	7	55	34	2.39
M410373		0.24	0.017	0.3	1.47	7	<10	350	0.5	4	0.52	0.6	18	55	76	3.17
M410374		0.36	<0.001	<0.2	0.62	2	<10	60	<0.5	3	0.13	<0.5	1	19	5	0.80
M410375		0.36	<0.001	<0.2	1.30	6	<10	80	<0.5	3	0.10	<0.5	5	41	16	2.12
M410376		0.42	<0.001	<0.2	0.78	2	<10	70	<0.5	4	0.16	<0.5	2	19	8	1.05
M410377		0.44	0.005	<0.2	0.68	2	<10	120	<0.5	4	0.26	<0.5	3	25	7	1.16
M410378		0.34	<0.001	<0.2	0.37	<2	<10	40	<0.5	2	0.08	<0.5	<1	5	1	0.22
M410379		0.42	<0.001	<0.2	0.83	3	<10	100	<0.5	3	0.19	<0.5	2	25	13	1.40
M410380		0.44	0.011	0.2	1.40	8	<10	340	0.5	5	0.43	<0.5	10	94	30	3.10
M410381		0.48	0.004	<0.2	1.22	3	<10	260	<0.5	5	0.24	<0.5	9	68	18	2.39
M410382		0.40	0.001	0.8	2.72	14	<10	830	1.1	7	0.73	0.5	14	150	80	6.16
M410383		0.30	0.002	0.7	1.75	7	<10	750	0.7	5	1.13	0.9	23	85	55	4.34
M410384		0.48	0.001	<0.2	0.89	5	<10	280	<0.5	3	0.39	<0.5	6	52	17	2.16
M410385		0.48	<0.001	<0.2	1.14	4	<10	280	<0.5	4	0.36	<0.5	4	50	18	2.12
M410386		0.42	0.001	<0.2	0.90	3	<10	280	<0.5	<2	0.42	<0.5	4	35	12	1.37
M410387		0.38	0.001	0.2	0.97	5	<10	250	<0.5	<2	0.59	<0.5	9	64	13	2.05
M410388		0.42	0.002	0.3	1.37	6	<10	360	<0.5	<2	0.46	<0.5	10	120	27	3.37
M410389		0.40	<0.001	<0.2	1.10	5	<10	200	<0.5	<2	0.48	<0.5	10	70	17	2.60
M410390		0.46	<0.001	<0.2	1.21	7	<10	200	<0.5	<2	0.39	<0.5	9	67	15	2.45
M410391		0.38	<0.001	<0.2	1.12	8	<10	190	<0.5	<2	0.36	<0.5	9	65	15	2.28
M410392		0.42	0.001	<0.2	1.02	6	<10	140	<0.5	2	0.34	<0.5	8	59	21	2.29
M410393		0.36	0.010	<0.2	1.10	5	<10	140	<0.5	<2	0.32	<0.5	6	71	12	2.55
M410394		0.36	<0.001	<0.2	1.12	7	<10	130	<0.5	<2	0.29	<0.5	8	84	18	2.97
M410395		0.24	<0.001	0.2	0.58	7	<10	130	<0.5	<2	0.28	<0.5	5	156	6	1.61
M410396		0.38	<0.001	<0.2	1.34	5	<10	80	<0.5	<2	0.38	<0.5	21	151	12	5.06
M410397		0.52	<0.001	0.3	1.11	3	<10	50	<0.5	<2	0.30	<0.5	18	180	11	4.34
M410398		0.30	<0.001	<0.2	0.90	4	<10	60	<0.5	<2	0.34	<0.5	15	163	4	2.60
M410399		0.44	<0.001	0.2	0.94	7	<10	40	<0.5	<2	0.42	<0.5	17	179	9	4.16
M410400		0.46	0.001	0.2	1.53	6	<10	100	<0.5	<2	0.27	<0.5	10	96	18	3.55
M410401		0.40	<0.001	<0.2	1.27	5	<10	310	<0.5	<2	0.48	<0.5	12	121	25	3.62
M410402		0.42	<0.001	0.2	1.51	7	<10	150	<0.5	<2	0.31	<0.5	11	139	12	3.40
M410403		0.44	0.001	<0.2	1.75	3	<10	120	<0.5	<2	0.19	<0.5	8	62	17	3.04
M410404		0.46	<0.001	<0.2	1.30	4	<10	220	<0.5	<2	0.32	<0.5	10	68	17	2.49
M410405		0.36	0.001	<0.2	1.50	7	<10	320	<0.5	<2	0.47	<0.5	10	64	23	2.66
M410406		0.50	<0.001	0.2	1.35	8	<10	270	<0.5	<2	0.57	<0.5	17	135	39	3.61

Comments: All security tags and samples arrived intact

ALS Canada Ltd.
2103 Dollarton Hwy
North Vancouver BC V7H 0A7
Phone: 604 984 0221 Fax: 604 984 0218 www.alsglobal.com

To: KISKA METALS CORPORATION
575-510 BURRARD ST
VANCOUVER BC V6C 3A8

Finalized Date: 11-OCT-2011
Account: KISMUS

Project: Redton Project

CERTIFICATE OF ANALYSIS TR11151726

Sample Description	Method / Analyte / Units / LOR	ME-ICP41 Ga ppm 10	ME-ICP41 Hg ppm 1	ME-ICP41 K % 0.01	ME-ICP41 La ppm 10	ME-ICP41 Mg % 0.01	ME-ICP41 Mn ppm 5	ME-ICP41 Mo ppm 1	ME-ICP41 Na % 0.01	ME-ICP41 Ni ppm 1	ME-ICP41 P ppm 10	ME-ICP41 Pb ppm 2	ME-ICP41 S % 0.01	ME-ICP41 Sb ppm 2	ME-ICP41 Sc ppm 1	ME-ICP41 Sr ppm 1
M410367		10	<1	0.10	10	0.64	1120	2	0.02	40	630	13	0.01	4	4	46
M410368		<10	<1	0.05	10	0.40	396	<1	0.01	22	490	6	<0.01	2	3	18
M410369		<10	<1	0.07	10	0.47	450	1	0.01	24	520	7	0.01	4	3	25
M410370		<10	<1	0.07	10	0.47	548	1	0.02	28	510	10	0.01	4	4	54
M410371		<10	<1	0.01	<10	0.02	27	<1	<0.01	2	20	<2	<0.01	2	<1	2
M410372		<10	<1	0.07	10	0.51	518	1	0.02	33	820	9	0.02	3	3	114
M410373		<10	<1	0.09	10	0.36	2890	3	0.02	35	930	14	0.08	4	5	56
M410374		<10	<1	0.03	10	0.18	92	<1	0.01	7	180	3	<0.01	2	1	9
M410375		<10	<1	0.03	10	0.35	192	1	0.01	17	630	6	<0.01	3	3	11
M410376		<10	<1	0.03	10	0.24	115	<1	0.01	8	500	4	<0.01	2	2	16
M410377		<10	<1	0.03	10	0.31	176	<1	0.01	9	370	6	<0.01	3	1	28
M410378		<10	<1	0.02	10	0.03	21	<1	0.01	1	100	4	<0.01	2	1	14
M410379		<10	<1	0.03	10	0.29	133	1	0.01	10	350	4	<0.01	2	2	21
M410380		<10	<1	0.06	30	0.62	896	7	0.02	24	600	12	0.01	4	6	45
M410381		<10	<1	0.06	<10	0.53	373	17	0.02	22	240	13	0.01	3	3	38
M410382		10	<1	0.13	10	0.80	1215	49	0.03	42	880	35	0.03	5	10	57
M410383		10	1	0.09	10	0.58	1685	34	0.03	26	650	32	0.04	5	6	72
M410384		<10	<1	0.05	10	0.51	303	14	0.02	16	340	12	0.01	3	3	52
M410385		<10	<1	0.05	10	0.57	225	3	0.02	16	340	10	<0.01	4	3	38
M410386		<10	<1	0.05	10	0.42	125	17	<0.01	11	220	11	<0.01	<2	3	60
M410387		<10	<1	0.06	10	0.56	298	4	<0.01	14	740	13	<0.01	<2	4	60
M410388		<10	1	0.06	10	0.72	358	7	<0.01	25	370	17	<0.01	<2	6	83
M410389		<10	<1	0.05	10	0.73	280	2	<0.01	21	390	9	<0.01	<2	4	69
M410390		<10	1	0.05	10	0.72	246	1	0.01	20	390	11	<0.01	<2	4	72
M410391		<10	1	0.05	10	0.67	237	<1	<0.01	19	360	9	<0.01	<2	4	67
M410392		<10	<1	0.06	10	0.49	212	<1	<0.01	17	410	9	<0.01	<2	5	56
M410393		<10	<1	0.07	<10	0.49	184	<1	<0.01	16	610	8	<0.01	<2	3	47
M410394		<10	<1	0.05	<10	0.62	159	<1	<0.01	21	370	11	<0.01	<2	4	43
M410395		<10	<1	0.03	<10	0.33	67	<1	<0.01	15	150	5	<0.01	<2	3	55
M410396		10	1	0.04	<10	1.68	215	<1	<0.01	48	620	16	<0.01	<2	2	15
M410397		10	<1	0.03	<10	1.16	251	<1	0.01	47	660	15	<0.01	2	3	20
M410398		10	<1	0.03	<10	1.19	446	<1	0.01	37	870	8	<0.01	<2	2	17
M410399		<10	<1	0.04	<10	1.05	269	<1	0.01	41	670	12	<0.01	<2	3	23
M410400		<10	<1	0.06	10	0.74	310	1	<0.01	33	810	9	<0.01	<2	4	19
M410401		10	<1	0.05	10	0.65	487	1	0.01	47	300	30	0.01	<2	6	37
M410402		10	<1	0.05	<10	0.61	260	<1	<0.01	31	1060	13	<0.01	<2	4	33
M410403		10	<1	0.05	10	0.69	337	1	<0.01	25	600	7	<0.01	<2	4	15
M410404		<10	<1	0.07	10	0.73	350	<1	<0.01	26	430	8	<0.01	<2	3	21
M410405		<10	<1	0.08	10	0.87	444	1	<0.01	33	330	8	<0.01	<2	4	33
M410406		<10	<1	0.06	10	0.86	415	1	0.01	60	480	23	0.01	<2	6	32

Comments: All security tags and samples arrived intact

ALS Canada Ltd.
2103 Dollarton Hwy
North Vancouver BC V7H 0A7
Phone: 604 984 0221 Fax: 604 984 0218 www.alsglobal.com

To: KISKA METALS CORPORATION
575-510 BURRARD ST
VANCOUVER BC V6C 3A8

Finalized Date: 11-OCT-2011
Account: KISMUS

Project: Redton Project

CERTIFICATE OF ANALYSIS TR11151726

Sample Description	Method / Analyte / Units / LOR	ME-ICP41 Th ppm 20	ME-ICP41 Ti % 0.01	ME-ICP41 Tl ppm 10	ME-ICP41 U ppm 10	ME-ICP41 V ppm 1	ME-ICP41 W ppm 10	ME-ICP41 Zn ppm 2
M410367		<20	0.03	<10	<10	63	<10	84
M410368		<20	0.05	<10	<10	33	<10	35
M410369		<20	0.03	<10	<10	39	<10	52
M410370		<20	0.03	<10	<10	51	<10	57
M410371		<20	<0.01	<10	<10	1	<10	<2
M410372		<20	0.03	<10	<10	44	<10	60
M410373		<20	0.02	<10	<10	51	<10	44
M410374		<20	0.05	<10	<10	23	<10	19
M410375		<20	0.05	<10	<10	40	<10	49
M410376		<20	0.05	<10	<10	27	<10	23
M410377		<20	0.05	<10	<10	32	<10	27
M410378		<20	0.05	<10	<10	14	<10	4
M410379		<20	0.04	<10	<10	33	<10	33
M410380		<20	0.03	<10	<10	65	<10	56
M410381		<20	0.03	<10	<10	53	<10	59
M410382		<20	0.02	<10	<10	115	<10	116
M410383		<20	0.02	<10	<10	103	<10	54
M410384		<20	0.04	<10	<10	49	<10	38
M410385		<20	0.03	<10	<10	51	<10	37
M410386		<20	0.03	<10	<10	40	<10	30
M410387		<20	0.04	<10	<10	50	<10	55
M410388		<20	0.04	<10	<10	75	<10	49
M410389		<20	0.05	<10	<10	65	<10	44
M410390		<20	0.06	<10	<10	61	<10	46
M410391		<20	0.06	<10	<10	60	<10	45
M410392		<20	0.05	<10	<10	64	<10	41
M410393		<20	0.04	<10	<10	67	<10	58
M410394		<20	0.05	<10	<10	74	<10	50
M410395		<20	0.04	<10	<10	57	<10	22
M410396		<20	0.16	<10	<10	152	<10	62
M410397		<20	0.11	<10	<10	119	<10	45
M410398		<20	0.11	<10	<10	79	<10	63
M410399		<20	0.13	<10	<10	121	<10	48
M410400		<20	0.08	<10	<10	82	<10	66
M410401		<20	0.07	<10	<10	108	<10	28
M410402		<20	0.05	<10	<10	82	<10	74
M410403		<20	0.06	<10	<10	61	<10	76
M410404		<20	0.05	<10	<10	57	<10	56
M410405		<20	0.06	<10	<10	51	<10	58
M410406		<20	0.07	<10	<10	86	<10	61

Comments: All security tags and samples arrived intact

ALS Canada Ltd.
2103 Dollarton Hwy
North Vancouver BC V7H 0A7
Phone: 604 984 0221 Fax: 604 984 0218 www.alsglobal.com

To: KISKA METALS CORPORATION
575-510 BURRARD ST
VANCOUVER BC V6C 3A8

Finalized Date: 11-OCT-2011
Account: KISMUS

Project: Redton Project

CERTIFICATE OF ANALYSIS TR11151726

Sample Description	Method / Analyte / Units / LOR	WEI-21 Recvd Wt. kg 0.02	Au-ICP21 Au ppm 0.001	ME-ICP41 Ag ppm 0.2	ME-ICP41 Al % 0.01	ME-ICP41 As ppm 2	ME-ICP41 B ppm 10	ME-ICP41 Ba ppm 10	ME-ICP41 Be ppm 0.5	ME-ICP41 Bi ppm 2	ME-ICP41 Ca % 0.01	ME-ICP41 Cd ppm 0.5	ME-ICP41 Co ppm 1	ME-ICP41 Cr ppm 1	ME-ICP41 Cu ppm 1	ME-ICP41 Fe % 0.01
M410407		0.42	<0.001	0.3	1.00	4	<10	80	<0.5	<2	0.28	<0.5	9	111	14	3.37
M410408		0.40	<0.001	0.6	2.48	15	<10	570	0.8	2	0.81	0.6	23	165	95	5.25
M410409		0.44	<0.001	0.2	1.24	5	<10	60	<0.5	<2	0.25	<0.5	8	69	16	3.02
M410410		0.36	<0.001	<0.2	1.13	3	<10	40	<0.5	<2	0.20	<0.5	6	66	14	2.99
M410411		0.48	<0.001	<0.2	0.02	<2	<10	<10	<0.5	<2	0.05	<0.5	<1	<1	2	0.20
M410412		0.56	<0.001	0.2	0.86	6	<10	110	<0.5	<2	0.54	<0.5	12	86	24	2.70
M410413		0.36	<0.001	<0.2	0.66	4	<10	120	<0.5	<2	0.17	<0.5	10	37	10	1.60
M410414		0.36	<0.001	<0.2	0.91	3	<10	30	<0.5	<2	0.30	<0.5	8	53	10	2.71
M410415		0.48	<0.001	<0.2	1.10	2	<10	230	<0.5	<2	0.51	<0.5	13	125	34	2.87
M410416		0.32	<0.001	<0.2	0.60	4	<10	60	<0.5	<2	0.28	<0.5	6	58	9	1.67
M410417		0.50	<0.001	<0.2	0.72	2	<10	50	<0.5	<2	0.25	<0.5	5	71	7	1.66
M410418		0.44	<0.001	0.2	0.80	2	<10	50	<0.5	<2	0.27	<0.5	7	112	11	2.02
M410419		0.50	<0.001	0.3	0.85	<2	<10	50	<0.5	<2	0.25	<0.5	8	61	23	1.80
M410420		0.50	<0.001	<0.2	1.02	6	<10	50	<0.5	<2	0.32	<0.5	9	75	26	3.04
M410421		0.30	<0.001	1.0	2.22	14	<10	720	0.6	<2	1.17	0.5	28	155	159	5.83
M410422		0.52	0.001	<0.2	0.96	5	<10	50	<0.5	<2	0.21	<0.5	11	102	35	3.08
M410423		0.50	<0.001	0.2	1.02	5	<10	70	<0.5	<2	0.18	<0.5	12	111	18	3.90
M410424		0.46	<0.001	0.2	1.22	7	<10	120	<0.5	<2	0.14	<0.5	6	47	18	2.33
M410425		0.42	<0.001	0.2	0.90	5	<10	50	<0.5	<2	0.13	<0.5	6	61	21	2.46
M410451		0.22	0.021	0.2	2.12	5	<10	100	<0.5	2	0.85	<0.5	17	41	100	3.82
M410452		0.50	0.036	<0.2	1.72	6	<10	60	<0.5	<2	0.63	<0.5	14	32	86	3.51
M410453		0.30	0.007	0.3	1.96	3	<10	70	<0.5	<2	0.31	<0.5	10	22	47	3.74
M410454		0.36	0.020	0.3	1.95	<2	<10	190	0.6	<2	1.16	<0.5	13	9	131	3.69
M410455		0.28	<0.001	0.6	1.62	3	<10	120	<0.5	<2	0.45	<0.5	18	8	105	4.96
M410456		0.30	0.002	0.4	1.84	<2	<10	60	<0.5	<2	0.28	<0.5	9	20	63	3.75
M410457		0.36	0.002	0.3	1.56	3	<10	50	<0.5	<2	0.16	<0.5	5	22	27	3.72
M410458		0.40	0.003	0.2	1.86	2	<10	70	<0.5	<2	0.20	<0.5	6	22	46	2.38
M410459		0.40	0.002	<0.2	1.87	4	<10	80	<0.5	<2	0.28	<0.5	6	27	33	3.01
M410460		0.38	0.001	0.3	1.89	3	<10	60	<0.5	<2	0.19	<0.5	5	24	26	3.10
M410461		0.36	<0.001	0.2	3.41	6	<10	100	0.5	<2	0.24	<0.5	9	29	80	4.59
M410462		0.30	<0.001	0.2	2.51	<2	<10	70	<0.5	<2	0.17	<0.5	7	24	45	3.20
M410463		0.30	<0.001	<0.2	2.10	<2	<10	90	<0.5	<2	0.26	<0.5	6	16	41	2.58
M410464		0.46	<0.001	0.3	2.41	2	<10	160	<0.5	<2	0.40	<0.5	12	19	60	3.15
M410465		0.56	<0.001	0.4	2.77	<2	<10	100	0.9	<2	0.70	<0.5	10	15	86	3.38
M410466		0.26	0.012	<0.2	1.18	2	<10	70	<0.5	<2	0.32	<0.5	6	29	26	2.79
M410467		0.28	0.007	0.4	1.08	<2	<10	140	<0.5	<2	0.23	<0.5	5	12	26	2.74
M410468		0.32	0.002	0.3	1.34	<2	<10	40	<0.5	<2	0.16	<0.5	3	12	19	1.79
M410469		0.40	0.002	0.3	1.89	2	<10	70	<0.5	<2	0.20	<0.5	6	13	56	3.73
M410470		0.38	0.003	0.3	2.41	3	<10	120	<0.5	<2	0.46	<0.5	10	22	60	3.36
M410471		0.32	0.003	0.3	2.45	3	<10	60	<0.5	<2	0.29	<0.5	7	17	64	4.07

Comments: All security tags and samples arrived intact

ALS Canada Ltd.
2103 Dollarton Hwy
North Vancouver BC V7H 0A7
Phone: 604 984 0221 Fax: 604 984 0218 www.alsglobal.com

To: KISKA METALS CORPORATION
575-510 BURRARD ST
VANCOUVER BC V6C 3A8

Finalized Date: 11-OCT-2011
Account: KISMUS

Project: Redton Project

CERTIFICATE OF ANALYSIS TR11151726

Sample Description	Method / Analyte / Units / LOR	ME-ICP41 Ga ppm 10	ME-ICP41 Hg ppm 1	ME-ICP41 K % 0.01	ME-ICP41 La ppm 10	ME-ICP41 Mg % 0.01	ME-ICP41 Mn ppm 5	ME-ICP41 Mo ppm 1	ME-ICP41 Na % 0.01	ME-ICP41 Ni ppm 1	ME-ICP41 P ppm 10	ME-ICP41 Pb ppm 2	ME-ICP41 S % 0.01	ME-ICP41 Sb ppm 2	ME-ICP41 Sc ppm 1	ME-ICP41 Sr ppm 1
M410407		10	<1	0.04	<10	0.59	170	<1	0.01	26	540	12	<0.01	<2	3	18
M410408		10	1	0.12	10	1.07	1515	3	0.01	74	1000	44	0.02	2	14	46
M410409		<10	<1	0.04	10	0.60	194	1	0.01	18	610	7	<0.01	<2	3	14
M410410		<10	<1	0.03	10	0.46	142	1	<0.01	16	500	8	<0.01	<2	3	13
M410411		<10	<1	0.01	<10	0.02	12	<1	<0.01	<1	10	<2	<0.01	<2	<1	2
M410412		<10	<1	0.11	<10	0.75	714	1	0.01	25	600	8	<0.01	<2	5	30
M410413		<10	<1	0.06	10	0.22	1255	1	<0.01	9	400	10	<0.01	<2	2	13
M410414		10	<1	0.06	<10	0.58	481	<1	0.01	12	780	10	<0.01	<2	2	21
M410415		<10	<1	0.05	<10	0.84	251	<1	0.01	29	220	16	<0.01	<2	7	52
M410416		<10	<1	0.05	<10	0.45	403	<1	<0.01	14	350	7	<0.01	<2	2	18
M410417		<10	<1	0.03	<10	0.48	117	<1	0.01	13	260	8	<0.01	<2	3	16
M410418		<10	<1	0.04	<10	0.69	135	1	0.01	20	160	13	<0.01	<2	3	16
M410419		<10	<1	0.05	10	0.57	185	<1	<0.01	23	330	9	<0.01	<2	3	15
M410420		<10	<1	0.04	<10	0.69	234	<1	0.01	19	1100	5	<0.01	<2	3	19
M410421		10	1	0.11	10	0.86	1040	2	0.01	57	810	26	0.04	2	13	50
M410422		<10	1	0.02	<10	0.58	211	<1	0.01	36	380	7	0.01	<2	4	12
M410423		<10	<1	0.03	<10	0.50	215	<1	0.01	31	500	5	0.01	<2	3	9
M410424		<10	1	0.03	10	0.38	358	<1	0.01	20	620	7	0.01	<2	3	9
M410425		<10	1	0.03	<10	0.40	143	<1	0.01	17	350	5	0.01	<2	2	9
M410451		10	1	0.11	<10	1.53	656	1	0.02	18	1420	3	0.03	<2	4	64
M410452		10	<1	0.08	10	0.97	641	<1	0.02	12	1740	<2	0.01	<2	4	59
M410453		10	<1	0.08	10	0.81	420	3	0.01	12	710	2	0.02	<2	3	46
M410454		10	<1	0.15	10	0.86	1455	7	0.02	8	1530	4	0.04	<2	5	124
M410455		10	<1	0.05	10	0.60	739	17	0.01	6	1080	5	0.02	<2	6	44
M410456		10	<1	0.05	10	0.61	259	2	0.01	10	1340	4	0.02	<2	2	32
M410457		10	1	0.03	<10	0.28	199	<1	0.01	9	1350	2	0.02	<2	1	18
M410458		<10	<1	0.04	10	0.41	229	<1	0.01	20	880	6	0.02	<2	1	20
M410459		10	1	0.04	10	0.51	220	1	0.01	19	1200	4	0.02	<2	2	26
M410460		10	<1	0.04	10	0.45	190	1	0.01	15	950	4	0.02	<2	2	19
M410461		10	1	0.09	10	0.90	382	1	0.02	18	1460	3	0.02	<2	4	30
M410462		10	1	0.07	10	0.71	277	1	0.02	14	1220	4	0.02	<2	2	32
M410463		10	<1	0.06	10	0.80	275	1	0.01	10	690	5	0.02	<2	2	42
M410464		10	<1	0.14	10	0.83	811	1	0.03	12	1070	6	0.03	<2	2	76
M410465		10	1	0.17	20	0.91	414	4	0.02	9	1580	4	0.02	<2	6	103
M410466		10	<1	0.06	<10	0.36	323	1	0.02	11	590	4	0.01	2	2	49
M410467		10	<1	0.08	10	0.24	263	4	0.01	6	590	9	0.02	<2	2	29
M410468		10	1	0.04	10	0.24	120	<1	0.01	6	480	7	0.02	<2	1	28
M410469		10	1	0.05	<10	0.40	204	1	0.02	6	1540	5	0.02	2	3	47
M410470		10	<1	0.10	10	0.80	302	2	0.02	15	1180	4	0.01	<2	3	65
M410471		10	1	0.05	10	0.52	330	1	0.02	9	2420	6	0.03	<2	2	37

Comments: All security tags and samples arrived intact

ALS Canada Ltd.
2103 Dollarton Hwy
North Vancouver BC V7H 0A7
Phone: 604 984 0221 Fax: 604 984 0218 www.alsglobal.com

To: KISKA METALS CORPORATION
575-510 BURRARD ST
VANCOUVER BC V6C 3A8

Finalized Date: 11-OCT-2011
Account: KISMUS

Project: Redton Project

CERTIFICATE OF ANALYSIS TR11151726

Sample Description	Method / Analyte / Units / LOR	ME-ICP41 Th ppm 20	ME-ICP41 Ti % 0.01	ME-ICP41 Tl ppm 10	ME-ICP41 U ppm 10	ME-ICP41 V ppm 1	ME-ICP41 W ppm 10	ME-ICP41 Zn ppm 2
M410407		<20	0.10	<10	<10	94	<10	40
M410408		<20	0.06	<10	<10	118	<10	82
M410409		<20	0.08	<10	<10	77	<10	54
M410410		<20	0.08	<10	<10	71	<10	61
M410411		<20	<0.01	<10	<10	2	<10	<2
M410412		<20	0.07	<10	<10	67	<10	56
M410413		<20	0.06	<10	<10	55	<10	30
M410414		<20	0.14	<10	<10	104	<10	51
M410415		<20	0.12	<10	<10	92	<10	33
M410416		<20	0.09	<10	<10	55	<10	29
M410417		<20	0.11	<10	<10	56	<10	24
M410418		<20	0.12	<10	<10	72	<10	29
M410419		<20	0.09	<10	<10	57	<10	36
M410420		<20	0.09	<10	<10	87	<10	59
M410421		<20	0.08	<10	<10	149	<10	63
M410422		<20	0.10	<10	<10	103	<10	35
M410423		<20	0.10	<10	<10	126	<10	54
M410424		<20	0.06	<10	<10	66	<10	49
M410425		<20	0.09	<10	<10	81	<10	32
M410451		<20	0.10	<10	<10	125	<10	78
M410452		<20	0.09	<10	<10	113	<10	64
M410453		<20	0.13	<10	<10	127	<10	65
M410454		<20	0.09	<10	<10	103	<10	65
M410455		<20	0.04	<10	<10	112	<10	78
M410456		<20	0.11	<10	<10	109	<10	50
M410457		<20	0.05	<10	<10	107	<10	32
M410458		<20	0.04	<10	<10	50	<10	44
M410459		<20	0.07	<10	<10	75	<10	51
M410460		<20	0.06	<10	<10	71	<10	44
M410461		<20	0.12	<10	<10	116	<10	81
M410462		<20	0.09	<10	<10	89	<10	63
M410463		<20	0.11	<10	<10	83	<10	53
M410464		<20	0.12	<10	<10	97	<10	58
M410465		<20	0.12	<10	<10	111	<10	50
M410466		<20	0.10	<10	<10	90	<10	37
M410467		<20	0.08	<10	<10	103	<10	25
M410468		<20	0.08	<10	<10	65	<10	22
M410469		<20	0.16	<10	<10	123	<10	34
M410470		<20	0.12	<10	<10	95	<10	49
M410471		<20	0.11	<10	<10	119	<10	43

Comments: All security tags and samples arrived intact

ALS Canada Ltd.
2103 Dollarton Hwy
North Vancouver BC V7H 0A7
Phone: 604 984 0221 Fax: 604 984 0218 www.alsglobal.com

To: KISKA METALS CORPORATION
575-510 BURRARD ST
VANCOUVER BC V6C 3A8

Finalized Date: 11-OCT-2011
Account: KISMUS

Project: Redton Project

CERTIFICATE OF ANALYSIS TR11151726

Sample Description	Method / Analyte / Units / LOR	WEI-21 Recvd Wt. kg 0.02	Au-ICP21 Au ppm 0.001	ME-ICP41 Ag ppm 0.2	ME-ICP41 Al % 0.01	ME-ICP41 As ppm 2	ME-ICP41 B ppm 10	ME-ICP41 Ba ppm 10	ME-ICP41 Be ppm 0.5	ME-ICP41 Bi ppm 2	ME-ICP41 Ca % 0.01	ME-ICP41 Cd ppm 0.5	ME-ICP41 Co ppm 1	ME-ICP41 Cr ppm 1	ME-ICP41 Cu ppm 1	ME-ICP41 Fe % 0.01
M410472		0.46	0.005	0.4	3.19	<2	<10	100	<0.5	<2	0.26	<0.5	9	14	91	4.76
M410473		0.46	0.004	0.4	4.43	<2	<10	60	0.6	<2	0.33	<0.5	8	17	96	4.72
M410474		0.32	0.010	0.4	1.45	3	<10	40	<0.5	<2	0.16	<0.5	7	14	43	4.24
M410475		0.46	0.007	0.3	1.77	2	<10	120	<0.5	<2	0.81	<0.5	8	23	72	3.08
M410476		0.36	0.032	0.3	1.78	5	<10	90	<0.5	<2	0.96	<0.5	14	31	106	4.39
M410477		0.20	0.024	0.6	2.55	5	<10	270	<0.5	<2	0.74	<0.5	16	33	119	4.23
M410478		0.48	0.039	0.6	2.42	9	<10	70	<0.5	<2	0.43	<0.5	15	39	69	4.62
M410479		0.38	0.013	0.2	2.41	2	<10	200	0.5	<2	0.41	<0.5	14	11	109	4.56
M410480		0.30	0.011	0.3	1.98	5	<10	260	0.5	<2	0.50	<0.5	14	8	81	4.16
M410481		0.52	0.011	0.3	2.52	<2	<10	140	0.5	<2	0.55	<0.5	16	12	110	4.80
M410482		0.38	0.028	0.4	2.70	4	<10	190	0.5	2	0.91	<0.5	25	14	312	5.25
M410483		0.44	0.195	0.3	3.31	3	<10	180	0.5	<2	1.28	<0.5	27	14	450	6.40
M410484		0.30	0.013	0.2	2.32	4	<10	200	0.6	<2	0.82	<0.5	18	33	100	4.54
M410485		0.28	0.009	<0.2	1.97	7	<10	100	<0.5	<2	0.46	<0.5	14	28	41	4.68
M410486		0.28	0.041	0.2	2.12	8	<10	90	<0.5	<2	0.41	<0.5	16	33	62	3.87
M410487		0.30	0.041	0.3	0.94	33	<10	160	0.7	<2	0.23	<0.5	15	23	196	7.00
M410488		0.28	0.043	0.2	2.54	6	<10	120	0.5	<2	0.45	<0.5	20	49	123	4.56
M410489		0.28	0.102	0.5	2.52	10	<10	200	0.8	<2	0.44	<0.5	20	31	220	5.93
M410490		0.34	0.230	1.0	0.84	11	<10	590	1.0	<2	6.78	<0.5	16	6	132	3.60
M410491		0.34	0.108	0.5	2.28	6	<10	130	0.6	<2	0.84	<0.5	22	27	192	5.59
M410492		0.34	0.035	0.4	1.53	3	<10	70	<0.5	<2	0.45	0.7	12	20	72	4.39
M410493		0.26	0.010	0.2	1.52	2	<10	20	<0.5	<2	0.16	<0.5	7	16	44	3.74
M410494		0.32	0.006	0.2	3.16	3	<10	70	0.6	<2	0.36	<0.5	14	17	90	4.59
M410495		0.30	0.003	0.2	1.69	<2	<10	30	<0.5	<2	0.22	<0.5	8	16	45	4.05
M410496		0.28	0.006	0.5	1.74	3	<10	20	<0.5	<2	0.30	<0.5	5	16	30	3.29
M410497		0.32	0.007	0.4	1.40	<2	<10	10	<0.5	<2	0.16	<0.5	6	17	37	4.17
M410498		0.26	0.014	0.6	1.66	2	<10	50	<0.5	<2	0.59	<0.5	6	15	49	3.07
M410499		0.26	0.003	0.2	1.36	<2	<10	10	<0.5	<2	0.22	<0.5	6	17	20	3.63
M410500		0.26	0.005	0.3	1.75	<2	<10	10	<0.5	<2	0.17	<0.5	6	23	28	5.06
M410501		0.26	0.005	0.5	1.93	4	<10	20	<0.5	<2	0.18	<0.5	7	23	39	5.40
M410502		0.38	0.005	0.3	1.10	2	<10	40	<0.5	<2	0.20	<0.5	6	40	16	3.01
M410503		0.26	0.005	0.2	1.38	<2	<10	40	<0.5	<2	0.37	<0.5	7	50	11	2.56
M410504		0.38	0.003	0.2	1.67	3	<10	30	<0.5	<2	0.20	<0.5	5	31	28	3.95
M410505		0.22	0.002	0.3	2.22	4	<10	60	<0.5	<2	0.28	<0.5	8	40	59	5.16
M410506		0.32	0.004	0.2	1.39	<2	<10	50	<0.5	<2	0.60	<0.5	8	31	60	2.92
M410507		0.36	0.041	0.4	2.70	9	<10	60	0.6	<2	0.59	<0.5	17	27	69	6.09
M410508		0.28	0.012	1.0	1.46	4	<10	40	<0.5	<2	0.30	<0.5	8	22	48	3.71
M410509		0.32	0.008	0.2	2.67	3	<10	50	0.5	<2	0.33	<0.5	14	34	97	3.46
M410510		0.44	0.016	<0.2	2.72	8	<10	40	<0.5	<2	0.46	<0.5	23	132	90	4.79
M410511		0.38	0.009	0.4	2.23	7	<10	30	<0.5	<2	0.27	<0.5	12	58	61	5.62

Comments: All security tags and samples arrived intact

ALS Canada Ltd.
2103 Dollarton Hwy
North Vancouver BC V7H 0A7
Phone: 604 984 0221 Fax: 604 984 0218 www.alsglobal.com

To: KISKA METALS CORPORATION
575-510 BURRARD ST
VANCOUVER BC V6C 3A8

Finalized Date: 11-OCT-2011
Account: KISMUS

Project: Redton Project

CERTIFICATE OF ANALYSIS TR11151726

Sample Description	Method / Analyte / Units / LOR	ME-ICP41 Ga ppm 10	ME-ICP41 Hg ppm 1	ME-ICP41 K % 0.01	ME-ICP41 La ppm 10	ME-ICP41 Mg % 0.01	ME-ICP41 Mn ppm 5	ME-ICP41 Mo ppm 1	ME-ICP41 Na % 0.01	ME-ICP41 Ni ppm 1	ME-ICP41 P ppm 10	ME-ICP41 Pb ppm 2	ME-ICP41 S % 0.01	ME-ICP41 Sb ppm 2	ME-ICP41 Sc ppm 1	ME-ICP41 Sr ppm 1
M410472		20	<1	0.15	<10	1.06	467	1	0.02	9	1230	5	0.02	<2	3	47
M410473		10	1	0.12	10	0.59	245	1	0.01	9	2680	3	0.03	<2	3	35
M410474		10	<1	0.06	<10	0.38	225	4	0.01	6	1130	6	0.03	<2	2	29
M410475		10	<1	0.08	10	0.61	355	23	0.02	13	500	6	0.03	2	3	66
M410476		10	<1	0.12	10	1.10	1005	21	0.02	12	1770	3	0.04	<2	4	85
M410477		10	<1	0.09	10	1.19	731	12	0.02	14	1400	4	0.05	<2	5	96
M410478		10	1	0.12	<10	1.22	479	2	0.01	16	1550	3	0.01	<2	5	47
M410479		10	<1	0.11	10	1.04	1150	2	0.01	9	1250	7	0.03	<2	2	102
M410480		10	1	0.22	10	0.74	1825	2	0.02	6	2310	4	0.06	<2	1	67
M410481		10	<1	0.18	10	1.11	935	1	0.01	9	1820	5	0.03	<2	3	48
M410482		10	1	0.57	10	1.57	1985	4	0.01	13	2060	5	0.09	3	3	85
M410483		10	<1	0.58	10	2.17	1530	3	<0.01	14	2090	89	0.04	2	5	126
M410484		10	<1	0.46	10	1.60	1880	<1	<0.01	16	1230	6	0.03	<2	6	39
M410485		10	<1	0.28	10	1.13	546	<1	<0.01	15	1350	4	0.02	<2	3	30
M410486		10	<1	0.18	10	1.34	611	<1	<0.01	14	1470	3	0.02	<2	3	31
M410487		<10	<1	0.10	<10	0.37	1695	2	<0.01	18	1810	21	0.05	55	5	25
M410488		10	<1	0.29	10	1.68	956	<1	<0.01	19	1460	10	0.01	5	5	32
M410489		10	<1	0.19	10	1.17	1350	2	<0.01	13	1620	16	0.02	3	6	39
M410490		<10	<1	0.17	<10	0.30	1355	2	<0.01	4	1310	18	0.13	17	6	236
M410491		10	<1	0.40	10	1.56	1610	3	<0.01	9	1860	20	0.04	<2	7	48
M410492		10	<1	0.17	<10	0.77	815	2	<0.01	5	1190	13	0.05	<2	1	53
M410493		10	<1	0.04	<10	0.44	296	1	<0.01	4	770	6	<0.01	<2	3	41
M410494		10	<1	0.10	10	0.74	428	2	<0.01	9	1530	3	<0.01	<2	4	51
M410495		10	<1	0.08	<10	0.48	250	1	<0.01	6	1210	4	<0.01	<2	2	42
M410496		10	<1	0.06	10	0.33	182	2	<0.01	5	810	6	<0.01	<2	2	39
M410497		10	<1	0.05	<10	0.29	167	1	<0.01	6	1010	5	<0.01	<2	2	37
M410498		10	<1	0.06	10	0.37	178	7	<0.01	5	460	6	0.01	<2	2	59
M410499		10	<1	0.07	<10	0.41	184	1	<0.01	5	1620	5	<0.01	<2	2	28
M410500		10	<1	0.04	<10	0.34	218	2	<0.01	6	1390	5	0.01	<2	2	24
M410501		10	<1	0.05	<10	0.37	243	2	<0.01	13	1570	5	0.01	<2	2	26
M410502		10	<1	0.05	<10	0.40	139	2	<0.01	12	420	5	<0.01	<2	2	28
M410503		10	<1	0.10	<10	0.68	148	<1	<0.01	15	920	4	0.01	<2	2	36
M410504		10	<1	0.04	10	0.42	179	1	<0.01	10	860	5	<0.01	<2	3	30
M410505		10	<1	0.04	10	0.61	259	2	<0.01	14	3670	8	<0.01	<2	4	33
M410506		10	<1	0.05	10	0.60	243	11	<0.01	13	900	5	<0.01	<2	3	59
M410507		10	1	0.26	10	1.31	695	2	0.01	10	2420	12	0.01	<2	5	55
M410508		10	<1	0.07	10	0.50	238	3	<0.01	8	640	7	<0.01	<2	2	46
M410509		10	<1	0.09	10	0.78	371	1	<0.01	22	1070	4	<0.01	<2	4	41
M410510		10	1	0.25	<10	2.07	624	2	<0.01	37	1030	11	<0.01	<2	4	45
M410511		10	<1	0.09	<10	1.09	351	2	<0.01	15	1890	13	<0.01	<2	4	49

Comments: All security tags and samples arrived intact

ALS Canada Ltd.
2103 Dollarton Hwy
North Vancouver BC V7H 0A7
Phone: 604 984 0221 Fax: 604 984 0218 www.alsglobal.com

To: KISKA METALS CORPORATION
575-510 BURRARD ST
VANCOUVER BC V6C 3A8

Finalized Date: 11-OCT-2011
Account: KISMUS

Project: Redton Project

CERTIFICATE OF ANALYSIS TR11151726

Sample Description	Method / Analyte / Units / LOR	ME-ICP41 Th ppm 20	ME-ICP41 Ti % 0.01	ME-ICP41 Tl ppm 10	ME-ICP41 U ppm 10	ME-ICP41 V ppm 1	ME-ICP41 W ppm 10	ME-ICP41 Zn ppm 2
M410472		<20	0.23	<10	<10	135	<10	62
M410473		<20	0.12	<10	<10	141	<10	46
M410474		<20	0.11	<10	<10	143	<10	39
M410475		<20	0.11	<10	<10	90	<10	61
M410476		<20	0.09	<10	<10	142	<10	73
M410477		<20	0.11	<10	10	132	<10	74
M410478		<20	0.15	<10	<10	140	<10	77
M410479		<20	0.09	<10	<10	123	<10	73
M410480		<20	0.05	<10	<10	111	10	66
M410481		<20	0.14	<10	<10	132	<10	86
M410482		<20	0.13	<10	<10	144	10	89
M410483		<20	0.23	<10	<10	182	<10	122
M410484		<20	0.10	<10	<10	114	<10	123
M410485		<20	0.12	<10	<10	133	<10	78
M410486		<20	0.09	<10	<10	121	<10	82
M410487		<20	0.01	<10	<10	107	<10	161
M410488		<20	0.10	<10	<10	120	<10	81
M410489		<20	0.08	<10	<10	129	<10	79
M410490		<20	0.01	<10	<10	33	<10	59
M410491		<20	0.10	<10	<10	142	<10	89
M410492		<20	0.07	<10	<10	132	<10	55
M410493		<20	0.11	<10	<10	124	<10	30
M410494		<20	0.11	<10	<10	126	<10	53
M410495		<20	0.13	<10	<10	118	<10	40
M410496		<20	0.09	<10	<10	98	<10	35
M410497		<20	0.11	<10	<10	117	<10	30
M410498		<20	0.10	<10	<10	91	<10	30
M410499		<20	0.13	<10	<10	115	<10	24
M410500		<20	0.10	<10	<10	142	<10	28
M410501		<20	0.11	<10	<10	150	<10	34
M410502		<20	0.16	<10	<10	104	<10	26
M410503		<20	0.24	<10	<10	90	<10	27
M410504		<20	0.10	<10	<10	100	<10	35
M410505		<20	0.10	<10	<10	126	<10	45
M410506		<20	0.08	<10	<10	83	<10	38
M410507		<20	0.17	<10	<10	161	<10	108
M410508		<20	0.11	<10	<10	102	<10	50
M410509		<20	0.09	<10	<10	84	<10	56
M410510		<20	0.19	<10	<10	142	<10	73
M410511		<20	0.17	<10	<10	181	<10	60

Comments: All security tags and samples arrived intact

ALS Canada Ltd.
2103 Dollarton Hwy
North Vancouver BC V7H 0A7
Phone: 604 984 0221 Fax: 604 984 0218 www.alsglobal.com

To: KISKA METALS CORPORATION
575-510 BURRARD ST
VANCOUVER BC V6C 3A8

Finalized Date: 11-OCT-2011
Account: KISMUS

Project: Redton Project

CERTIFICATE OF ANALYSIS TR11151726

Sample Description	Method / Analyte / Units / LOR	WEI-21 Recvd Wt. kg 0.02	Au-ICP21 Au ppm 0.001	ME-ICP41 Ag ppm 0.2	ME-ICP41 Al % 0.01	ME-ICP41 As ppm 2	ME-ICP41 B ppm 10	ME-ICP41 Ba ppm 10	ME-ICP41 Be ppm 0.5	ME-ICP41 Bi ppm 2	ME-ICP41 Ca % 0.01	ME-ICP41 Cd ppm 0.5	ME-ICP41 Co ppm 1	ME-ICP41 Cr ppm 1	ME-ICP41 Cu ppm 1	ME-ICP41 Fe % 0.01
M410512		0.34	0.012	0.4	1.52	<2	<10	10	<0.5	<2	0.17	<0.5	4	14	25	2.50
M410513		0.40	0.006	0.4	2.45	<2	<10	30	<0.5	<2	0.22	<0.5	9	21	86	4.25
M410514		0.36	0.003	<0.2	2.46	3	<10	50	<0.5	<2	0.19	<0.5	7	22	44	3.83
M410515		0.42	0.004	0.2	1.49	<2	<10	20	<0.5	<2	0.16	<0.5	3	12	16	2.07
M410516		0.40	0.010	0.2	1.31	<2	<10	20	<0.5	<2	0.15	<0.5	2	12	13	2.45
M410517		0.32	0.002	<0.2	1.05	<2	<10	20	<0.5	<2	0.17	<0.5	4	13	33	2.84
M410518		0.34	0.002	<0.2	1.26	<2	<10	90	<0.5	<2	0.33	<0.5	6	13	30	2.07
M410519		0.30	0.021	0.3	2.22	3	<10	40	<0.5	<2	0.20	<0.5	8	31	34	5.66
M410520		0.38	0.002	<0.2	1.26	<2	<10	80	<0.5	<2	0.34	<0.5	6	22	37	3.13
M410521		0.44	0.001	<0.2	0.05	<2	<10	<10	<0.5	<2	0.05	<0.5	<1	2	4	0.34
M410522		0.34	0.005	0.3	1.21	2	<10	70	<0.5	<2	0.17	<0.5	5	18	32	2.96
M410523		0.34	0.008	0.4	1.95	2	<10	20	<0.5	<2	0.14	<0.5	5	20	29	3.94
M410426		0.32	0.002	<0.2	1.10	3	<10	180	<0.5	<2	0.63	<0.5	6	40	19	1.81
M410427		0.36	0.006	0.2	0.83	3	<10	100	<0.5	<2	0.24	<0.5	5	30	9	1.58
M410428		0.26	0.005	0.2	1.60	5	<10	380	0.5	<2	0.50	0.6	13	50	28	2.51
M410429		0.30	0.004	0.5	2.67	9	<10	480	1.0	<2	1.05	1.4	18	82	75	4.95
M410430		0.30	0.004	<0.2	0.87	4	<10	50	<0.5	<2	0.19	<0.5	4	34	10	1.85
M410431		0.32	0.004	<0.2	0.94	4	<10	50	<0.5	<2	0.21	<0.5	4	35	10	1.95
M410432		0.32	0.002	0.2	1.27	2	<10	270	<0.5	<2	0.35	<0.5	6	34	30	1.91
M410433		0.34	0.005	0.6	2.27	7	<10	350	0.7	<2	0.85	<0.5	13	79	115	3.61
M410434		0.28	0.009	0.7	3.00	13	<10	650	1.0	<2	0.60	0.8	19	92	63	5.49
M410435		0.40	0.003	0.2	1.19	5	<10	190	<0.5	<2	0.52	<0.5	9	50	28	2.35
M410436		0.32	0.004	0.2	1.15	5	<10	200	<0.5	<2	0.62	0.6	9	51	37	2.53
M410437		0.40	0.007	0.3	1.58	5	<10	250	<0.5	<2	0.25	<0.5	9	62	35	2.87
M410438		0.34	0.005	0.3	1.20	6	<10	210	<0.5	<2	0.47	<0.5	10	51	35	2.51
M410439		0.22	0.006	0.7	1.62	5	<10	390	0.7	<2	1.15	0.6	10	58	91	2.70
M410440		0.26	0.016	0.8	1.82	6	<10	420	0.8	<2	1.98	0.9	16	55	57	2.95
M410441		0.30	0.010	1.0	3.06	12	<10	660	1.3	<2	1.24	1.6	21	104	131	5.45
M410442		0.42	0.003	<0.2	0.88	<2	<10	80	<0.5	<2	0.26	<0.5	4	32	10	1.32
M410443		0.38	0.005	0.2	1.21	5	<10	210	<0.5	<2	0.35	<0.5	9	52	40	2.32
M410444		0.30	0.006	0.3	1.26	5	<10	180	<0.5	<2	0.54	0.7	10	53	29	2.53
M410445		0.40	0.008	<0.2	0.78	4	<10	80	<0.5	<2	0.29	<0.5	7	46	22	2.03
M410446		0.22	0.014	1.8	2.10	6	<10	400	0.9	<2	2.73	1.2	11	53	71	2.97
M410447		0.34	0.004	0.4	1.18	2	<10	200	<0.5	<2	0.68	0.5	7	45	47	2.19
M410448		0.26	0.003	0.3	1.14	3	<10	230	<0.5	<2	0.67	<0.5	6	41	23	2.09
M410449		0.30	0.006	0.7	2.06	8	<10	340	0.8	<2	1.11	0.9	12	65	65	3.58
M410450		0.22	0.005	0.8	1.70	6	<10	340	0.7	<2	1.43	1.3	10	49	63	2.70

Comments: All security tags and samples arrived intact

ALS Canada Ltd.
2103 Dollarton Hwy
North Vancouver BC V7H 0A7
Phone: 604 984 0221 Fax: 604 984 0218 www.alsglobal.com

To: KISKA METALS CORPORATION
575-510 BURRARD ST
VANCOUVER BC V6C 3A8

Finalized Date: 11-OCT-2011
Account: KISMUS

Project: Redton Project

CERTIFICATE OF ANALYSIS TR11151726

Sample Description	Method / Analyte / Units / LOR	ME-ICP41 Ga ppm 10	ME-ICP41 Hg ppm 1	ME-ICP41 K % 0.01	ME-ICP41 La ppm 10	ME-ICP41 Mg % 0.01	ME-ICP41 Mn ppm 5	ME-ICP41 Mo ppm 1	ME-ICP41 Na % 0.01	ME-ICP41 Ni ppm 1	ME-ICP41 P ppm 10	ME-ICP41 Pb ppm 2	ME-ICP41 S % 0.01	ME-ICP41 Sb ppm 2	ME-ICP41 Sc ppm 1	ME-ICP41 Sr ppm 1
M410512		10	<1	0.04	<10	0.32	123	1	<0.01	4	810	7	<0.01	<2	2	50
M410513		10	<1	0.08	<10	0.64	279	1	<0.01	6	1130	4	0.02	<2	2	52
M410514		10	<1	0.05	<10	0.44	243	2	<0.01	9	1150	6	<0.01	<2	3	23
M410515		10	<1	0.03	<10	0.24	126	1	<0.01	4	610	3	<0.01	<2	2	20
M410516		10	<1	0.03	<10	0.18	121	1	<0.01	3	650	4	<0.01	<2	2	20
M410517		10	<1	0.04	<10	0.17	117	3	<0.01	4	580	5	<0.01	<2	1	24
M410518		10	<1	0.06	<10	0.39	260	7	<0.01	6	420	5	<0.01	<2	1	35
M410519		10	<1	0.05	10	0.31	192	2	<0.01	16	1590	6	<0.01	<2	2	19
M410520		10	<1	0.04	10	0.40	205	2	<0.01	10	760	5	<0.01	<2	2	34
M410521		<10	<1	0.02	<10	0.01	28	<1	<0.01	1	20	<2	<0.01	<2	<1	2
M410522		10	<1	0.04	10	0.25	157	3	<0.01	7	640	3	<0.01	<2	2	23
M410523		10	<1	0.03	<10	0.19	118	2	<0.01	5	1020	6	<0.01	<2	2	18
M410426		<10	<1	0.05	10	0.49	353	1	<0.01	18	540	6	<0.01	<2	3	37
M410427		<10	<1	0.03	10	0.41	177	<1	<0.01	13	380	5	<0.01	<2	2	14
M410428		10	<1	0.06	10	0.48	1175	1	<0.01	25	530	10	<0.01	<2	3	31
M410429		10	<1	0.11	10	0.53	1855	3	<0.01	39	800	26	0.01	<2	7	78
M410430		<10	<1	0.04	10	0.35	197	<1	<0.01	14	640	5	<0.01	<2	2	11
M410431		<10	<1	0.04	10	0.38	175	1	<0.01	14	660	5	<0.01	<2	2	12
M410432		<10	<1	0.05	10	0.44	693	<1	<0.01	16	340	9	<0.01	<2	3	31
M410433		10	<1	0.11	10	0.71	657	1	<0.01	52	640	46	0.01	<2	7	56
M410434		10	1	0.17	10	0.74	1485	5	<0.01	51	820	18	0.01	<2	6	40
M410435		<10	1	0.06	10	0.53	514	1	<0.01	27	570	8	<0.01	<2	3	28
M410436		<10	<1	0.07	10	0.49	904	2	<0.01	32	690	7	<0.01	<2	4	41
M410437		<10	<1	0.08	10	0.68	465	2	<0.01	36	530	7	<0.01	<2	3	20
M410438		<10	<1	0.05	10	0.45	523	1	<0.01	31	550	8	<0.01	<2	3	34
M410439		<10	1	0.08	10	0.54	723	1	<0.01	44	930	9	0.03	<2	5	84
M410440		<10	1	0.10	10	0.57	1410	2	<0.01	40	1710	10	0.10	2	4	196
M410441		10	1	0.20	20	0.93	1515	3	0.01	76	1370	19	0.04	2	7	163
M410442		<10	1	0.04	10	0.47	173	<1	<0.01	15	420	4	<0.01	<2	2	20
M410443		<10	<1	0.05	10	0.56	529	1	<0.01	36	620	7	<0.01	<2	5	26
M410444		<10	<1	0.06	10	0.58	862	2	<0.01	28	880	7	0.01	<2	4	37
M410445		<10	<1	0.04	10	0.45	369	<1	<0.01	25	570	5	<0.01	<2	3	18
M410446		<10	1	0.11	20	0.51	1140	3	0.01	44	2540	9	0.17	<2	6	149
M410447		<10	1	0.06	10	0.49	466	1	<0.01	37	820	4	0.01	<2	3	42
M410448		<10	<1	0.06	10	0.46	356	1	<0.01	23	420	5	0.01	<2	3	36
M410449		10	<1	0.11	10	0.69	790	3	<0.01	51	980	10	0.03	<2	5	57
M410450		<10	1	0.07	10	0.52	812	3	<0.01	46	930	8	0.04	<2	4	62

Comments: All security tags and samples arrived intact

ALS Canada Ltd.
2103 Dollarton Hwy
North Vancouver BC V7H 0A7
Phone: 604 984 0221 Fax: 604 984 0218 www.alsglobal.com

To: KISKA METALS CORPORATION
575-510 BURRARD ST
VANCOUVER BC V6C 3A8

Finalized Date: 11-OCT-2011
Account: KISMUS

Project: Redton Project

CERTIFICATE OF ANALYSIS TR11151726

Sample Description	Method / Analyte / Units / LOR	ME-ICP41 Th ppm 20	ME-ICP41 Ti % 0.01	ME-ICP41 Tl ppm 10	ME-ICP41 U ppm 10	ME-ICP41 V ppm 1	ME-ICP41 W ppm 10	ME-ICP41 Zn ppm 2
M410512		<20	0.12	<10	<10	94	<10	24
M410513		<20	0.11	<10	<10	127	<10	35
M410514		<20	0.08	<10	<10	92	<10	37
M410515		<20	0.06	<10	<10	57	<10	20
M410516		<20	0.08	<10	<10	70	<10	18
M410517		<20	0.09	<10	<10	86	<10	20
M410518		<20	0.06	<10	<10	61	<10	33
M410519		<20	0.07	<10	<10	156	<10	47
M410520		<20	0.06	<10	<10	84	<10	37
M410521		<20	<0.01	<10	<10	2	<10	<2
M410522		<20	0.07	<10	<10	86	<10	26
M410523		<20	0.07	<10	<10	121	<10	21
M410426		<20	0.04	<10	<10	41	<10	38
M410427		<20	0.05	<10	<10	37	<10	31
M410428		<20	0.04	<10	<10	58	<10	79
M410429		<20	0.04	<10	<10	98	<10	121
M410430		<20	0.05	<10	<10	43	<10	37
M410431		<20	0.06	<10	<10	45	<10	40
M410432		<20	0.04	<10	<10	44	<10	38
M410433		<20	0.03	<10	<10	76	<10	75
M410434		<20	0.02	<10	<10	102	<10	134
M410435		<20	0.04	<10	<10	45	<10	47
M410436		<20	0.04	<10	<10	45	<10	56
M410437		<20	0.03	<10	<10	50	<10	62
M410438		<20	0.03	<10	<10	48	<10	54
M410439		<20	0.02	<10	<10	45	<10	60
M410440		<20	0.02	<10	<10	44	<10	53
M410441		<20	0.03	<10	<10	94	<10	124
M410442		<20	0.05	<10	<10	32	<10	32
M410443		<20	0.05	<10	<10	43	<10	53
M410444		<20	0.03	<10	<10	43	<10	56
M410445		<20	0.06	<10	<10	36	<10	44
M410446		<20	0.01	<10	<10	38	<10	45
M410447		<20	0.03	<10	<10	34	<10	45
M410448		<20	0.03	<10	<10	37	<10	34
M410449		<20	0.03	<10	<10	55	<10	64
M410450		<20	0.02	<10	<10	46	<10	54

Comments: All security tags and samples arrived intact

ALS Canada Ltd.
2103 Dollarton Hwy
North Vancouver BC V7H 0A7
Phone: 604 984 0221 Fax: 604 984 0218 www.alsglobal.com

To: KISKA METALS CORPORATION
575-510 BURRARD ST
VANCOUVER BC V6C 3A8

Finalized Date: 25-OCT-2011
Account: KISMUS

CERTIFICATE TR11151727

Project: Redton Project
P.O. No.:
This report is for 212 Soil samples submitted to our lab in Terrace, BC, Canada on 9-AUG-2011.
The following have access to data associated with this certificate:

MATT CARTER	KELLY FRANZ	

SAMPLE PREPARATION

ALS CODE	DESCRIPTION
WEI-21	Received Sample Weight
PUL-31	Pulverize split to 85% <75 um
LOG-22	Sample login - Rcd w/o BarCode
BAG-01	Bulk Master for Storage
SCR-41	Screen to -180um and save both

ANALYTICAL PROCEDURES

ALS CODE	DESCRIPTION	INSTRUMENT
Au-ICP21	Au 30g FA ICP-AES Finish	ICP-AES
ME-ICP41	35 Element Aqua Regia ICP-AES	ICP-AES

To: KISKA METALS CORPORATION
ATTN: KELLY FRANZ
575-510 BURRARD ST
VANCOUVER BC V6C 3A8

This is the Final Report and supersedes any preliminary report with this certificate number. Results apply to samples as submitted. All pages of this report have been checked and approved for release.

Signature:
Colin Ramshaw, Vancouver Laboratory Manager

ALS Canada Ltd.
2103 Dollarton Hwy
North Vancouver BC V7H 0A7
Phone: 604 984 0221 Fax: 604 984 0218 www.alsglobal.com

To: KISKA METALS CORPORATION
575-510 BURRARD ST
VANCOUVER BC V6C 3A8

Finalized Date: 25-OCT-2011
Account: KISMUS

Project: Redton Project

CERTIFICATE OF ANALYSIS TR11151727

Sample Description / Method / Analyte / Units / LOR	WEI-21 Recvd Wt. kg 0.02	Au-ICP21 Au ppm 0.001	ME-ICP41 Ag ppm 0.2	ME-ICP41 Al % 0.01	ME-ICP41 As ppm 2	ME-ICP41 B ppm 10	ME-ICP41 Ba ppm 10	ME-ICP41 Be ppm 0.5	ME-ICP41 Bi ppm 2	ME-ICP41 Ca % 0.01	ME-ICP41 Cd ppm 0.5	ME-ICP41 Co ppm 1	ME-ICP41 Cr ppm 1	ME-ICP41 Cu ppm 1	ME-ICP41 Fe % 0.01
M410524	0.34	0.004	1.4	2.49	3	<10	60	0.5	<2	0.18	<0.5	7	22	56	3.63
M410525	0.32	0.036	0.2	1.80	3	<10	100	<0.5	2	0.34	<0.5	9	25	51	2.95
M410526	0.46	0.003	<0.2	1.73	3	<10	60	<0.5	<2	0.29	<0.5	7	20	42	3.91
M410527	0.38	0.001	0.4	3.82	4	<10	160	1.0	2	0.40	<0.5	16	28	125	5.38
M410528	0.34	0.002	<0.2	2.87	5	<10	120	<0.5	3	0.42	<0.5	14	31	100	5.04
M410529	0.38	0.005	0.3	1.72	3	<10	90	<0.5	<2	0.44	<0.5	6	27	58	2.25
M410530	0.26	0.016	<0.2	2.09	6	<10	90	<0.5	<2	0.63	<0.5	18	73	159	4.05
M410531	0.26	0.002	<0.2	1.39	3	<10	40	<0.5	2	0.19	<0.5	4	18	18	2.35
M410532	0.22	0.002	0.2	1.59	3	<10	50	<0.5	<2	0.20	<0.5	4	16	25	2.86
M410533	0.30	0.003	0.3	1.66	2	<10	50	0.7	<2	0.40	<0.5	5	13	74	2.21
M410534	0.30	0.003	0.3	1.47	2	<10	50	<0.5	2	0.17	<0.5	3	14	20	2.90
M410535	0.24	0.003	0.2	1.10	4	<10	40	<0.5	<2	0.14	<0.5	3	14	18	2.54
M410536	0.28	0.002	<0.2	1.73	2	<10	60	<0.5	<2	0.23	<0.5	4	11	29	2.71
M410537	0.30	0.002	<0.2	1.56	3	<10	60	<0.5	<2	0.19	<0.5	6	15	55	3.10
M410538	0.32	0.003	<0.2	1.10	2	<10	60	<0.5	2	0.19	<0.5	4	13	24	2.84
M410539	0.26	0.004	<0.2	2.28	<2	<10	150	0.8	2	0.67	<0.5	14	15	120	2.97
M410540	0.26	0.005	0.2	0.92	<2	<10	60	<0.5	2	0.25	<0.5	4	13	201	2.30
M410541	0.34	0.002	<0.2	1.60	3	<10	100	<0.5	<2	0.56	<0.5	8	25	59	3.46
M410542	0.32	0.013	<0.2	0.67	<2	<10	40	<0.5	<2	0.35	<0.5	3	16	20	2.12
M410543	0.28	0.006	0.8	2.90	9	<10	480	1.0	<2	0.65	<0.5	11	57	114	3.56
M410544	0.22	0.003	0.5	1.82	7	<10	340	0.5	<2	0.41	<0.5	8	42	80	2.84
M410545	0.30	0.011	<0.2	0.99	2	<10	220	<0.5	<2	0.24	<0.5	5	11	19	2.69
M410546	0.36	0.001	<0.2	1.61	2	<10	50	<0.5	<2	0.16	<0.5	7	7	19	3.23
M410547	0.42	0.003	<0.2	1.72	2	<10	120	<0.5	<2	0.59	<0.5	8	8	20	3.88
M410548	0.34	0.036	<0.2	0.97	2	<10	70	<0.5	2	0.23	<0.5	4	11	15	2.54
M410549	0.32	0.013	<0.2	0.88	2	<10	60	<0.5	<2	0.16	<0.5	4	9	19	2.64
M410550	0.32	0.001	<0.2	0.74	<2	<10	40	<0.5	<2	0.07	<0.5	1	7	4	0.34
M410551	0.30	0.002	<0.2	1.49	2	<10	60	<0.5	<2	0.21	<0.5	4	16	24	1.85
M410552	0.30	0.005	<0.2	1.38	4	<10	180	<0.5	<2	0.30	<0.5	7	19	39	3.05
M410553	0.34	0.004	<0.2	0.87	5	<10	200	<0.5	<2	0.58	<0.5	5	20	26	2.97
M410554	0.26	0.011	0.4	2.93	4	<10	1120	1.9	<2	1.09	<0.5	11	25	198	4.49
M410555	0.36	0.002	0.2	1.38	4	<10	70	<0.5	<2	0.25	<0.5	8	20	38	3.80
M410556	0.22	0.001	<0.2	1.30	6	<10	80	<0.5	<2	0.24	<0.5	6	15	34	3.03
M410557	0.28	0.025	0.2	1.12	2	<10	120	<0.5	<2	0.29	<0.5	4	13	30	2.84
M410558	0.30	0.002	<0.2	0.79	8	<10	70	<0.5	<2	0.11	<0.5	3	16	11	1.58
M410559	0.30	0.002	<0.2	1.16	6	<10	240	<0.5	<2	0.39	<0.5	7	24	25	2.37
M410560	0.26	0.001	<0.2	3.01	7	<10	950	1.0	<2	1.58	0.9	16	35	116	4.97
M410561	0.16	0.004	0.2	2.94	8	<10	1010	1.0	<2	1.63	1.0	17	34	118	5.03
M410562	0.32	0.004	0.2	0.86	5	<10	120	<0.5	<2	0.27	<0.5	3	25	13	1.51
M410563	0.26	0.002	<0.2	1.89	6	<10	470	0.6	<2	0.69	<0.5	9	37	40	2.84

Comments: All security tags and samples arrived intact

***** See Appendix Page for comments regarding this certificate *****

ALS Canada Ltd.
2103 Dollarton Hwy
North Vancouver BC V7H 0A7
Phone: 604 984 0221 Fax: 604 984 0218 www.alsglobal.com

To: KISKA METALS CORPORATION
575-510 BURRARD ST
VANCOUVER BC V6C 3A8

Finalized Date: 25-OCT-2011
Account: KISMUS

Project: Redton Project

CERTIFICATE OF ANALYSIS TR11151727

Sample Description	Method / Analyte / Units / LOR	ME-ICP41 Ga ppm 10	ME-ICP41 Hg ppm 1	ME-ICP41 K % 0.01	ME-ICP41 La ppm 10	ME-ICP41 Mg % 0.01	ME-ICP41 Mn ppm 5	ME-ICP41 Mo ppm 1	ME-ICP41 Na % 0.01	ME-ICP41 Ni ppm 1	ME-ICP41 P ppm 10	ME-ICP41 Pb ppm 2	ME-ICP41 S % 0.01	ME-ICP41 Sb ppm 2	ME-ICP41 Sc ppm 1	ME-ICP41 Sr ppm 1
M410524		10	<1	0.07	10	0.45	225	3	0.01	9	1010	6	0.02	<2	3	22
M410525		10	<1	0.07	10	0.57	412	5	0.01	13	360	6	0.02	<2	3	46
M410526		10	<1	0.05	<10	0.34	194	5	0.02	7	760	6	0.02	<2	2	30
M410527		10	<1	0.16	10	1.05	477	9	0.01	19	620	8	0.03	<2	4	60
M410528		10	<1	0.15	10	1.04	834	10	0.02	16	760	10	0.01	<2	5	56
M410529		10	1	0.06	10	0.56	223	2	0.01	14	1120	5	0.02	<2	2	45
M410530		10	<1	0.17	10	1.27	489	5	0.02	21	1020	12	0.03	<2	5	70
M410531		10	<1	0.05	<10	0.29	157	2	0.01	6	1180	6	0.01	<2	2	23
M410532		10	<1	0.04	<10	0.33	173	2	0.01	6	1290	6	0.01	<2	2	26
M410533		10	<1	0.05	20	0.31	163	7	0.01	6	340	5	0.01	<2	3	50
M410534		10	<1	0.03	<10	0.20	123	2	0.01	4	780	6	0.01	<2	2	23
M410535		10	<1	0.03	<10	0.16	103	2	0.01	6	700	7	0.01	<2	1	20
M410536		10	<1	0.03	<10	0.24	143	2	0.01	4	1540	6	0.01	<2	2	30
M410537		10	<1	0.06	<10	0.29	163	3	0.01	6	800	5	0.01	<2	3	24
M410538		10	<1	0.04	<10	0.18	126	2	0.01	5	900	5	0.01	<2	2	30
M410539		10	<1	0.14	20	0.67	594	8	0.01	9	470	6	0.02	<2	4	74
M410540		10	<1	0.04	10	0.18	120	4	0.01	5	140	6	0.01	<2	2	28
M410541		10	<1	0.09	<10	0.52	266	3	0.01	12	560	7	0.02	<2	3	79
M410542		<10	<1	0.06	<10	0.18	114	4	0.01	6	170	3	<0.01	<2	1	31
M410543		10	1	0.11	10	0.59	940	5	0.01	36	1590	17	0.06	<2	4	78
M410544		10	<1	0.09	10	0.36	431	4	0.01	23	1210	13	0.07	<2	2	49
M410545		10	<1	0.03	<10	0.28	153	1	0.01	3	520	11	0.01	<2	2	41
M410546		10	<1	0.04	<10	0.37	193	<1	0.01	3	830	4	0.01	<2	3	32
M410547		10	<1	0.04	<10	0.58	214	1	0.01	4	780	5	0.02	<2	3	44
M410548		10	<1	0.05	<10	0.19	106	1	0.01	4	250	6	0.01	<2	2	39
M410549		10	<1	0.03	<10	0.13	119	2	0.01	5	270	7	0.01	<2	1	25
M410550		<10	<1	0.03	10	0.06	31	<1	0.01	3	260	4	<0.01	<2	1	13
M410551		10	<1	0.03	10	0.29	145	1	0.01	6	930	10	0.01	<2	2	31
M410552		10	<1	0.03	10	0.40	318	2	0.01	7	730	20	0.01	<2	2	43
M410553		10	<1	0.07	<10	0.21	174	2	0.01	10	500	9	0.02	<2	2	52
M410554		10	1	0.07	30	0.34	2730	4	0.02	13	1370	31	0.04	<2	6	110
M410555		10	<1	0.04	10	0.46	251	2	0.02	7	1460	9	0.01	<2	3	56
M410556		10	<1	0.04	<10	0.35	164	1	0.02	5	1210	8	0.02	<2	2	63
M410557		10	1	0.03	<10	0.18	149	1	0.01	3	640	8	0.02	<2	2	92
M410558		10	<1	0.03	10	0.12	92	2	0.01	7	580	6	0.01	<2	2	24
M410559		<10	<1	0.04	10	0.42	233	2	0.02	11	720	7	0.01	<2	3	64
M410560		10	<1	0.10	10	0.58	6610	12	0.03	25	1860	29	0.08	<2	5	149
M410561		10	1	0.10	10	0.56	7980	13	0.03	27	1980	31	0.09	<2	5	150
M410562		<10	<1	0.03	10	0.23	105	2	0.02	10	590	4	0.03	<2	1	30
M410563		10	3	0.06	10	0.47	885	3	0.02	19	1020	13	0.04	<2	4	86

Comments: All security tags and samples arrived intact

***** See Appendix Page for comments regarding this certificate *****

ALS Canada Ltd.
2103 Dollarton Hwy
North Vancouver BC V7H 0A7
Phone: 604 984 0221 Fax: 604 984 0218 www.alsglobal.com

To: KISKA METALS CORPORATION
575-510 BURRARD ST
VANCOUVER BC V6C 3A8

Finalized Date: 25-OCT-2011
Account: KISMUS

Project: Redton Project

CERTIFICATE OF ANALYSIS TR11151727

Sample Description	Method / Analyte / Units / LOR	ME-ICP41 Th ppm 20	ME-ICP41 Ti % 0.01	ME-ICP41 Tl ppm 10	ME-ICP41 U ppm 10	ME-ICP41 V ppm 1	ME-ICP41 W ppm 10	ME-ICP41 Zn ppm 2
M410524		<20	0.09	<10	<10	114	<10	37
M410525		<20	0.10	<10	<10	98	<10	45
M410526		<20	0.10	<10	<10	129	<10	31
M410527		<20	0.11	<10	<10	136	<10	60
M410528		<20	0.18	<10	<10	182	<10	72
M410529		<20	0.07	<10	<10	64	<10	36
M410530		<20	0.11	<10	<10	118	<10	57
M410531		<20	0.07	<10	<10	66	<10	26
M410532		<20	0.09	<10	<10	78	<10	30
M410533		<20	0.06	<10	<10	66	<10	25
M410534		<20	0.08	<10	<10	85	<10	20
M410535		<20	0.09	<10	<10	80	<10	20
M410536		<20	0.09	<10	<10	81	<10	24
M410537		<20	0.12	<10	<10	99	<10	32
M410538		<20	0.10	<10	<10	94	<10	23
M410539		<20	0.09	<10	<10	89	<10	44
M410540		<20	0.07	<10	<10	76	<10	19
M410541		<20	0.11	<10	<10	103	<10	41
M410542		<20	0.09	<10	<10	75	<10	15
M410543		<20	0.03	<10	<10	85	<10	104
M410544		<20	0.02	<10	<10	73	<10	57
M410545		<20	0.03	<10	<10	107	<10	27
M410546		<20	0.07	<10	<10	113	<10	27
M410547		<20	0.07	<10	<10	145	<10	40
M410548		<20	0.10	<10	<10	99	<10	23
M410549		<20	0.06	<10	<10	107	<10	21
M410550		<20	0.02	<10	<10	23	<10	8
M410551		<20	0.06	<10	<10	66	<10	29
M410552		<20	0.05	<10	<10	99	<10	71
M410553		<20	0.07	<10	<10	102	<10	41
M410554		<20	0.03	<10	<10	123	<10	81
M410555		<20	0.09	<10	<10	106	<10	42
M410556		<20	0.07	<10	<10	94	<10	38
M410557		<20	0.07	<10	<10	98	<10	34
M410558		<20	0.07	<10	<10	61	<10	23
M410559		<20	0.06	<10	<10	78	<10	41
M410560		<20	0.03	<10	<10	159	<10	82
M410561		<20	0.03	<10	<10	159	<10	81
M410562		<20	0.03	<10	<10	37	<10	32
M410563		<20	0.03	<10	<10	77	<10	61

Comments: All security tags and samples arrived intact

***** See Appendix Page for comments regarding this certificate *****

ALS Canada Ltd.
2103 Dollarton Hwy
North Vancouver BC V7H 0A7
Phone: 604 984 0221 Fax: 604 984 0218 www.alsglobal.com

To: KISKA METALS CORPORATION
575-510 BURRARD ST
VANCOUVER BC V6C 3A8

Finalized Date: 25-OCT-2011
Account: KISMUS

Project: Redton Project

CERTIFICATE OF ANALYSIS TR11151727

Sample Description	Method / Analyte / Units / LOR	WEI-21 Recvd Wt. kg 0.02	Au-ICP21 Au ppm 0.001	ME-ICP41 Ag ppm 0.2	ME-ICP41 Al % 0.01	ME-ICP41 As ppm 2	ME-ICP41 B ppm 10	ME-ICP41 Ba ppm 10	ME-ICP41 Be ppm 0.5	ME-ICP41 Bi ppm 2	ME-ICP41 Ca % 0.01	ME-ICP41 Cd ppm 0.5	ME-ICP41 Co ppm 1	ME-ICP41 Cr ppm 1	ME-ICP41 Cu ppm 1	ME-ICP41 Fe % 0.01
M410564		0.28	0.006	<0.2	1.63	8	<10	430	0.6	<2	0.81	<0.5	10	42	47	2.76
M410565		0.24	0.004	<0.2	1.70	6	<10	500	0.5	<2	0.66	<0.5	8	39	37	2.67
M410566		0.20	0.004	0.2	3.40	13	<10	740	1.3	<2	0.64	0.6	16	72	147	5.23
M410567		0.22	0.003	<0.2	1.80	5	<10	720	0.6	<2	1.46	<0.5	10	37	67	2.94
M410568		0.26	0.004	<0.2	0.59	<2	<10	290	<0.5	<2	0.24	<0.5	3	12	8	0.89
M410569		0.26	0.004	0.6	2.94	12	<10	560	0.8	<2	0.73	0.5	23	70	95	5.82
M410570		0.28	0.002	<0.2	0.77	9	<10	70	<0.5	<2	0.15	<0.5	5	36	18	2.34
M410571		0.38	0.006	<0.2	1.12	<2	<10	250	<0.5	<2	0.33	<0.5	5	14	25	1.57
M410572		0.52	0.005	0.2	1.55	3	<10	300	<0.5	<2	0.29	<0.5	7	40	41	1.94
M410573		0.30	0.001	0.5	1.36	6	<10	370	<0.5	<2	0.34	<0.5	10	47	77	2.98
M410574		0.34	0.003	0.3	1.48	5	<10	310	<0.5	<2	0.35	<0.5	6	42	57	2.15
M410575		0.20	0.006	1.0	2.43	9	<10	560	1.0	<2	0.60	0.6	24	67	110	3.93
M410576		0.40	0.005	0.5	2.65	7	<10	30	<0.5	<2	0.47	<0.5	23	125	254	6.79
M410577		0.40	0.032	0.5	2.16	7	<10	30	<0.5	<2	0.54	<0.5	19	86	358	7.24
M410578		0.36	0.005	<0.2	2.39	2	<10	100	<0.5	<2	0.41	<0.5	15	78	101	5.04
M410579		0.28	0.002	0.2	1.42	<2	<10	80	<0.5	<2	0.23	<0.5	10	87	43	2.64
M410580		0.30	0.001	<0.2	1.80	3	<10	110	<0.5	<2	0.40	<0.5	12	76	42	3.47
M410581		0.28	0.001	0.2	1.92	2	<10	120	<0.5	<2	0.41	<0.5	13	81	47	3.56
M410582		0.24	0.001	0.2	1.46	<2	<10	170	<0.5	<2	0.84	<0.5	14	62	67	3.14
M410583		0.24	0.007	<0.2	1.72	4	<10	200	0.5	<2	1.19	<0.5	11	36	97	3.07
M410584		0.28	0.007	<0.2	2.81	9	<10	80	<0.5	<2	0.81	0.7	32	134	108	6.14
M410585		0.34	0.002	0.5	2.47	9	<10	70	<0.5	<2	0.64	0.7	22	99	65	6.48
M410586		0.34	0.002	<0.2	2.23	4	<10	50	<0.5	<2	0.67	<0.5	19	86	41	5.51
M410587		0.44	0.003	0.5	1.79	6	<10	40	<0.5	<2	0.44	<0.5	17	63	78	4.55
M410588		0.38	0.002	0.3	1.67	3	<10	110	<0.5	<2	0.24	<0.5	7	12	21	2.19
M410589		0.38	0.006	0.6	1.06	<2	<10	70	<0.5	<2	0.14	<0.5	2	10	11	0.86
M410590		0.42	0.004	0.3	2.00	2	<10	130	<0.5	<2	0.36	<0.5	10	21	73	3.05
M410591		0.42	<0.001	<0.2	0.02	5	<10	<10	<0.5	<2	0.04	<0.5	<1	1	3	0.21
M410592		0.30	0.003	0.7	2.74	4	<10	120	<0.5	<2	0.15	<0.5	8	31	131	3.12
M410593		0.32	0.003	0.8	1.17	<2	<10	50	<0.5	<2	0.13	<0.5	2	15	19	1.49
M410594		0.38	0.003	0.2	1.20	<2	<10	50	<0.5	<2	0.13	<0.5	4	15	20	2.25
M410595		0.46	0.085	0.2	1.83	2	<10	60	<0.5	<2	0.22	<0.5	8	21	33	3.60
M410596		0.40	0.006	<0.2	1.01	<2	<10	60	<0.5	<2	0.13	<0.5	3	12	13	1.67
M410597		0.38	0.167	0.3	1.39	3	<10	60	<0.5	<2	0.14	<0.5	4	18	20	2.66
M410598		0.38	0.009	0.3	2.47	2	<10	230	0.6	<2	0.79	<0.5	13	17	82	3.74
M410599		0.36	0.003	0.2	0.87	2	<10	80	<0.5	<2	0.16	<0.5	2	8	11	1.10
M410600		0.40	0.004	<0.2	1.54	<2	<10	80	<0.5	<2	0.18	<0.5	6	17	26	3.03
M410601		0.44	0.001	<0.2	0.02	5	<10	<10	<0.5	<2	0.04	<0.5	<1	2	17	0.23
M410602		0.36	0.002	0.2	2.02	<2	<10	60	<0.5	<2	0.22	<0.5	9	8	30	4.57
M410603		0.28	0.007	<0.2	0.73	<2	<10	40	<0.5	<2	0.13	<0.5	<1	4	6	0.38

Comments: All security tags and samples arrived intact

***** See Appendix Page for comments regarding this certificate *****

ALS Canada Ltd.
2103 Dollarton Hwy
North Vancouver BC V7H 0A7
Phone: 604 984 0221 Fax: 604 984 0218 www.alsglobal.com

To: KISKA METALS CORPORATION
575-510 BURRARD ST
VANCOUVER BC V6C 3A8

Finalized Date: 25-OCT-2011
Account: KISMUS

Project: Redton Project

CERTIFICATE OF ANALYSIS TR11151727

Sample Description	Method / Analyte / Units / LOR	ME-ICP41 Ga ppm 10	ME-ICP41 Hg ppm 1	ME-ICP41 K % 0.01	ME-ICP41 La ppm 10	ME-ICP41 Mg % 0.01	ME-ICP41 Mn ppm 5	ME-ICP41 Mo ppm 1	ME-ICP41 Na % 0.01	ME-ICP41 Ni ppm 1	ME-ICP41 P ppm 10	ME-ICP41 Pb ppm 2	ME-ICP41 S % 0.01	ME-ICP41 Sb ppm 2	ME-ICP41 Sc ppm 1	ME-ICP41 Sr ppm 1
M410564		<10	<1	0.08	10	0.52	602	3	0.02	24	1080	9	0.04	<2	4	90
M410565		10	<1	0.08	10	0.51	371	2	0.01	22	810	7	0.02	<2	4	69
M410566		10	<1	0.19	20	0.58	1170	7	0.02	51	1770	20	0.07	<2	7	89
M410567		<10	1	0.09	10	0.48	612	2	0.02	20	1370	10	0.07	<2	4	115
M410568		<10	<1	0.03	<10	0.07	269	1	0.01	3	240	5	0.01	<2	1	40
M410569		10	1	0.21	10	0.82	3760	6	0.02	37	1420	17	0.04	<2	4	66
M410570		<10	<1	0.04	10	0.19	144	2	0.01	16	910	7	0.02	<2	2	19
M410571		<10	<1	0.04	10	0.37	189	1	0.02	6	330	18	0.01	<2	2	45
M410572		10	<1	0.07	10	0.46	244	2	0.02	15	420	10	0.02	<2	2	37
M410573		10	<1	0.10	10	0.35	925	5	0.01	22	810	7	0.02	<2	2	39
M410574		10	<1	0.09	10	0.45	296	2	0.02	18	540	7	0.02	<2	2	39
M410575		10	1	0.12	10	0.55	7800	7	0.02	45	1690	18	0.08	<2	3	60
M410576		10	<1	0.06	<10	1.35	368	5	0.03	31	980	2	0.03	<2	6	135
M410577		10	1	0.06	<10	1.00	293	2	0.02	23	1100	2	0.02	<2	5	114
M410578		10	<1	0.23	<10	0.97	222	3	0.02	22	2950	3	0.02	<2	3	100
M410579		10	<1	0.29	<10	1.03	217	1	0.02	40	470	3	0.01	<2	1	29
M410580		10	<1	0.28	<10	1.33	271	1	0.02	35	690	3	0.01	<2	2	21
M410581		10	<1	0.31	<10	1.41	288	1	0.02	37	690	2	0.01	<2	2	21
M410582		10	<1	0.09	10	0.67	540	3	0.02	21	540	8	0.02	<2	3	53
M410583		<10	<1	0.12	10	0.69	421	4	0.02	25	1330	7	0.05	<2	3	84
M410584		10	1	0.06	<10	2.04	1490	2	0.03	53	670	9	0.04	<2	10	91
M410585		10	<1	0.05	<10	1.05	778	1	0.02	29	1090	82	0.02	<2	8	73
M410586		10	1	0.06	<10	0.83	987	1	0.02	24	700	9	0.04	<2	5	54
M410587		10	<1	0.05	10	0.88	383	1	0.02	32	870	4	0.01	<2	4	45
M410588		10	<1	0.13	<10	0.58	304	1	0.01	6	630	16	0.03	<2	2	50
M410589		10	<1	0.05	10	0.13	96	2	0.01	3	430	18	0.03	<2	1	36
M410590		10	<1	0.12	10	0.67	887	2	0.01	12	1220	18	0.03	<2	3	43
M410591		<10	<1	0.01	<10	0.01	21	<1	<0.01	<1	20	<2	0.01	<2	<1	1
M410592		10	<1	0.11	10	0.63	425	9	0.01	15	1030	19	0.05	<2	2	28
M410593		10	<1	0.03	<10	0.20	107	1	0.01	10	500	16	0.03	<2	1	28
M410594		10	<1	0.04	<10	0.28	170	1	0.01	6	570	12	0.03	<2	1	30
M410595		10	<1	0.05	<10	0.53	285	1	0.01	10	1090	13	0.03	<2	2	32
M410596		10	<1	0.04	<10	0.18	236	<1	0.01	4	670	9	0.04	<2	1	31
M410597		10	<1	0.04	<10	0.26	167	<1	0.01	5	1110	10	0.04	<2	1	31
M410598		10	<1	0.10	10	1.07	774	3	0.02	11	2650	22	0.13	<2	2	67
M410599		10	<1	0.02	<10	0.08	138	<1	0.01	2	410	9	0.03	<2	<1	36
M410600		10	<1	0.05	<10	0.42	500	<1	0.01	7	740	11	0.03	<2	1	38
M410601		<10	<1	0.01	<10	0.01	16	<1	<0.01	<1	20	<2	0.01	<2	<1	1
M410602		10	1	0.05	<10	0.77	259	<1	0.01	5	1260	7	0.02	<2	3	42
M410603		10	<1	0.02	<10	0.05	41	1	0.02	1	220	6	0.02	<2	<1	32

Comments: All security tags and samples arrived intact

***** See Appendix Page for comments regarding this certificate *****

ALS Canada Ltd.
2103 Dollarton Hwy
North Vancouver BC V7H 0A7
Phone: 604 984 0221 Fax: 604 984 0218 www.alsglobal.com

To: KISKA METALS CORPORATION
575-510 BURRARD ST
VANCOUVER BC V6C 3A8

Finalized Date: 25-OCT-2011
Account: KISMUS

Project: Redton Project

CERTIFICATE OF ANALYSIS TR11151727

Sample Description	Method / Analyte / Units / LOR	ME-ICP41 Th ppm 20	ME-ICP41 Ti % 0.01	ME-ICP41 Tl ppm 10	ME-ICP41 U ppm 10	ME-ICP41 V ppm 1	ME-ICP41 W ppm 10	ME-ICP41 Zn ppm 2
M410564		<20	0.03	<10	<10	66	<10	61
M410565		<20	0.03	<10	<10	68	<10	56
M410566		<20	0.03	<10	<10	116	<10	130
M410567		<20	0.04	<10	<10	74	<10	61
M410568		<20	0.03	<10	<10	41	<10	20
M410569		<20	0.05	<10	<10	129	<10	120
M410570		<20	0.04	<10	<10	56	<10	37
M410571		<20	0.05	<10	<10	49	<10	35
M410572		<20	0.04	<10	<10	62	<10	43
M410573		<20	0.04	<10	<10	81	<10	59
M410574		<20	0.03	<10	<10	56	<10	56
M410575		<20	0.02	<10	<10	68	<10	95
M410576		<20	0.21	<10	<10	190	<10	40
M410577		<20	0.26	<10	<10	272	<10	37
M410578		<20	0.19	<10	<10	170	<10	36
M410579		<20	0.26	<10	<10	100	<10	30
M410580		<20	0.30	<10	<10	146	<10	50
M410581		<20	0.32	<10	<10	149	<10	54
M410582		<20	0.16	<10	<10	112	<10	36
M410583		<20	0.08	<10	<10	88	<10	58
M410584		<20	0.20	<10	<10	198	<10	164
M410585		<20	0.27	<10	<10	229	<10	197
M410586		<20	0.17	<10	<10	192	<10	73
M410587		<20	0.11	<10	<10	140	<10	35
M410588		<20	0.18	<10	<10	87	<10	43
M410589		<20	0.09	<10	<10	49	<10	17
M410590		<20	0.06	<10	<10	80	<10	76
M410591		<20	<0.01	<10	<10	2	<10	2
M410592		<20	0.03	<10	<10	81	<10	58
M410593		<20	0.03	<10	<10	58	<10	23
M410594		<20	0.04	<10	<10	73	<10	25
M410595		<20	0.05	<10	<10	102	<10	41
M410596		<20	0.04	<10	<10	63	<10	18
M410597		<20	0.03	<10	<10	85	<10	23
M410598		<20	0.05	<10	<10	123	<10	82
M410599		<20	0.04	<10	<10	44	<10	12
M410600		<20	0.04	<10	<10	87	<10	35
M410601		<20	<0.01	<10	<10	2	<10	<2
M410602		<20	0.17	<10	<10	166	<10	42
M410603		<20	0.04	<10	<10	27	<10	6

Comments: All security tags and samples arrived intact

***** See Appendix Page for comments regarding this certificate *****

ALS Canada Ltd.
2103 Dollarton Hwy
North Vancouver BC V7H 0A7
Phone: 604 984 0221 Fax: 604 984 0218 www.alsglobal.com

To: KISKA METALS CORPORATION
575-510 BURRARD ST
VANCOUVER BC V6C 3A8

Finalized Date: 25-OCT-2011
Account: KISMUS

Project: Redton Project

CERTIFICATE OF ANALYSIS TR11151727

Sample Description	Method / Analyte / Units / LOR	WEI-21 Recvd Wt. kg 0.02	Au-ICP21 Au ppm 0.001	ME-ICP41 Ag ppm 0.2	ME-ICP41 Al % 0.01	ME-ICP41 As ppm 2	ME-ICP41 B ppm 10	ME-ICP41 Ba ppm 10	ME-ICP41 Be ppm 0.5	ME-ICP41 Bi ppm 2	ME-ICP41 Ca % 0.01	ME-ICP41 Cd ppm 0.5	ME-ICP41 Co ppm 1	ME-ICP41 Cr ppm 1	ME-ICP41 Cu ppm 1	ME-ICP41 Fe % 0.01
M410604		0.36	0.003	0.4	1.43	4	<10	40	<0.5	<2	0.14	<0.5	5	12	19	4.05
M410605		0.26	0.003	0.2	0.52	<2	<10	30	<0.5	<2	0.11	<0.5	1	9	5	1.87
M410606		0.32	0.003	<0.2	1.03	<2	<10	50	<0.5	<2	0.10	<0.5	1	4	6	1.54
M410607		0.28	0.003	<0.2	1.05	<2	<10	520	<0.5	<2	0.44	<0.5	2	6	12	1.49
M410608		0.28	0.011	0.3	1.14	2	<10	40	<0.5	<2	0.18	<0.5	5	18	19	4.08
M410609		0.28	0.005	0.6	2.50	4	<10	430	1.4	<2	0.62	<0.5	11	20	266	3.81
M410610		0.28	0.002	<0.2	0.77	<2	<10	40	<0.5	<2	0.18	<0.5	2	3	10	0.80
M410611		0.30	0.005	<0.2	1.86	3	<10	100	<0.5	<2	0.42	<0.5	12	10	132	5.38
M410612		0.38	0.009	<0.2	1.62	2	<10	50	<0.5	<2	0.18	<0.5	5	7	16	2.75
M410613		0.20	0.027	0.3	1.91	3	<10	560	0.6	<2	0.91	<0.5	10	17	53	3.19
M410614		0.30	0.002	<0.2	0.64	<2	<10	40	<0.5	<2	0.14	<0.5	3	9	23	3.19
M410615		0.32	0.006	0.7	1.90	4	<10	780	0.6	<2	1.46	<0.5	10	46	79	3.37
M410616		0.16	0.004	0.2	1.25	2	<10	390	<0.5	<2	0.90	<0.5	9	24	32	2.83
M410617		0.58	0.003	<0.2	0.95	3	<10	170	<0.5	<2	0.59	<0.5	7	23	29	3.05
M410618		0.28	0.026	1.2	2.30	4	<10	1180	1.2	<2	2.97	<0.5	10	31	124	3.46
M410619		0.20	0.005	0.2	2.47	<2	<10	810	0.6	<2	0.59	<0.5	12	36	76	3.72
M410620		0.24	0.011	1.7	2.64	6	<10	790	1.8	<2	1.34	0.8	26	35	126	4.38
M410621		0.18	0.008	2.0	2.81	7	<10	790	1.9	<2	1.39	0.9	25	36	128	4.63
M410622		0.32	0.011	0.2	1.93	6	<10	350	<0.5	<2	0.35	<0.5	8	36	55	3.42
M410623		0.30	0.002	<0.2	0.89	4	<10	70	<0.5	<2	0.21	<0.5	5	31	22	2.56
M410624		0.40	0.002	0.2	0.81	3	<10	90	<0.5	<2	0.20	<0.5	2	20	12	1.21
M410625		0.30	0.006	<0.2	0.64	3	<10	360	<0.5	<2	0.52	<0.5	3	9	22	2.85
M410626		0.22	0.005	1.1	1.74	2	<10	490	0.5	<2	0.69	<0.5	6	25	45	1.55
M410627		0.22	0.006	0.9	2.56	3	<10	520	0.9	<2	0.86	<0.5	9	32	89	2.66
M410628		0.40	0.002	<0.2	1.17	7	<10	410	<0.5	<2	0.44	<0.5	9	31	58	2.65
M410629		0.34	0.003	<0.2	0.64	4	<10	70	<0.5	<2	0.16	<0.5	3	22	12	1.70
M410630		0.36	0.008	0.2	1.11	4	<10	170	<0.5	<2	0.42	<0.5	7	32	36	2.61
M410631		0.24	0.005	0.3	1.68	2	<10	340	0.6	<2	0.51	<0.5	14	41	48	2.80
M410632		0.32	0.006	0.4	1.93	4	<10	370	<0.5	<2	0.51	<0.5	13	46	45	2.83
M410633		0.38	0.006	0.4	1.91	4	<10	350	0.5	<2	0.71	<0.5	9	49	56	2.53
M410634		0.26	0.005	0.8	2.05	7	<10	430	0.6	<2	0.99	0.6	17	44	63	3.35
M410635		0.22	NSS	0.5	1.43	3	<10	310	<0.5	<2	0.68	<0.5	6	34	70	1.98
M410636		0.28	0.008	0.4	2.10	8	<10	360	0.8	<2	0.84	<0.5	12	45	119	3.22
M410637		0.40	0.006	0.2	1.45	13	<10	320	<0.5	<2	0.44	<0.5	10	63	55	3.05
M410638		0.36	0.002	0.5	0.58	2	<10	210	<0.5	<2	0.51	<0.5	2	14	20	1.76
M410639		0.34	0.005	<0.2	1.09	2	<10	100	<0.5	<2	0.32	<0.5	6	10	20	3.56
M410640		0.36	0.005	0.2	1.01	2	<10	60	<0.5	<2	0.23	<0.5	4	21	21	1.86
M410641		0.40	0.001	<0.2	0.06	2	<10	10	<0.5	<2	0.05	<0.5	<1	2	681	0.27
M410642		0.34	0.004	<0.2	0.74	3	<10	40	<0.5	<2	0.12	<0.5	2	18	13	1.94
M410643		0.36	0.003	<0.2	1.38	6	<10	70	<0.5	<2	0.20	<0.5	6	38	27	3.41

Comments: All security tags and samples arrived intact

***** See Appendix Page for comments regarding this certificate *****

ALS Canada Ltd.
2103 Dollarton Hwy
North Vancouver BC V7H 0A7
Phone: 604 984 0221 Fax: 604 984 0218 www.alsglobal.com

To: KISKA METALS CORPORATION
575-510 BURRARD ST
VANCOUVER BC V6C 3A8

Finalized Date: 25-OCT-2011
Account: KISMUS

Project: Redton Project

CERTIFICATE OF ANALYSIS TR11151727

Sample Description	Method / Analyte / Units / LOR	ME-ICP41 Ga ppm 10	ME-ICP41 Hg ppm 1	ME-ICP41 K % 0.01	ME-ICP41 La ppm 10	ME-ICP41 Mg % 0.01	ME-ICP41 Mn ppm 5	ME-ICP41 Mo ppm 1	ME-ICP41 Na % 0.01	ME-ICP41 Ni ppm 1	ME-ICP41 P ppm 10	ME-ICP41 Pb ppm 2	ME-ICP41 S % 0.01	ME-ICP41 Sb ppm 2	ME-ICP41 Sc ppm 1	ME-ICP41 Sr ppm 1
M410604		10	<1	0.02	<10	0.42	173	<1	0.01	3	1500	6	0.02	<2	2	28
M410605		10	<1	0.02	<10	0.04	48	<1	0.01	<1	180	4	0.01	<2	1	27
M410606		10	<1	0.03	<10	0.09	74	<1	0.01	<1	490	3	0.01	<2	1	28
M410607		10	<1	0.03	10	0.14	215	<1	0.01	2	400	7	0.01	<2	1	52
M410608		10	<1	0.03	<10	0.30	193	<1	0.01	4	1250	11	0.02	<2	2	28
M410609		10	<1	0.07	20	0.50	1445	3	0.01	10	1860	17	0.06	<2	2	59
M410610		10	<1	0.03	<10	0.10	109	<1	0.01	<1	400	4	0.01	<2	<1	35
M410611		10	<1	0.07	<10	0.80	525	1	0.01	4	2120	7	0.02	<2	4	32
M410612		10	<1	0.04	<10	0.34	174	1	0.01	2	720	4	0.02	<2	2	22
M410613		10	1	0.07	10	0.53	931	3	0.02	8	1810	6	0.05	<2	6	61
M410614		10	<1	0.02	<10	0.05	89	<1	0.01	2	260	4	0.01	<2	2	31
M410615		10	<1	0.09	10	0.42	2750	4	0.02	16	1650	16	0.11	<2	5	125
M410616		<10	<1	0.05	10	0.43	2420	4	0.02	11	1430	6	0.05	<2	2	124
M410617		<10	<1	0.04	10	0.46	307	1	0.01	7	1550	5	0.01	<2	3	59
M410618		10	1	0.06	30	0.35	2870	5	0.03	12	2990	13	0.21	<2	4	217
M410619		10	1	0.18	10	0.59	565	3	0.02	17	1000	13	0.03	<2	7	78
M410620		10	<1	0.11	30	0.43	2960	6	0.02	19	2570	98	0.15	<2	2	127
M410621		10	1	0.11	30	0.44	2910	7	0.03	20	2910	100	0.16	<2	3	127
M410622		10	<1	0.09	10	0.50	487	2	0.01	19	810	12	0.02	<2	2	45
M410623		<10	<1	0.04	10	0.23	141	1	0.01	13	640	8	0.01	<2	2	26
M410624		<10	<1	0.03	10	0.20	101	<1	0.01	7	500	7	0.01	<2	1	30
M410625		<10	<1	0.04	10	0.11	374	2	0.02	4	420	6	0.02	<2	1	163
M410626		10	<1	0.09	10	0.18	362	2	0.01	11	1130	18	0.05	<2	1	91
M410627		10	<1	0.11	20	0.44	386	2	0.01	19	1500	14	0.08	<2	3	108
M410628		<10	<1	0.07	10	0.29	599	2	0.01	13	530	10	0.02	<2	2	54
M410629		<10	<1	0.03	10	0.15	255	1	<0.01	7	330	4	0.01	<2	1	25
M410630		<10	<1	0.06	10	0.37	414	4	0.01	15	510	11	0.01	<2	2	49
M410631		<10	<1	0.08	10	0.47	776	5	0.01	22	970	14	0.03	<2	4	60
M410632		10	<1	0.10	10	0.57	686	4	0.01	24	730	13	0.03	<2	3	58
M410633		10	<1	0.10	10	0.55	562	4	0.01	29	1020	11	0.05	<2	4	76
M410634		10	<1	0.11	10	0.51	2930	8	0.02	33	1240	11	0.07	<2	3	106
M410635		<10	1	0.10	10	0.32	335	2	0.01	21	1050	7	0.08	<2	2	74
M410636		10	<1	0.09	10	0.56	794	4	0.02	30	1070	9	0.05	<2	3	88
M410637		<10	<1	0.09	10	0.59	687	4	0.01	38	600	6	0.02	<2	3	34
M410638		<10	<1	0.04	<10	0.14	70	2	0.01	4	320	8	0.02	<2	1	47
M410639		10	<1	0.06	<10	0.47	193	<1	0.01	5	600	4	0.01	<2	3	36
M410640		<10	1	0.04	10	0.28	144	1	0.01	8	970	8	0.02	<2	1	27
M410641		<10	<1	0.02	<10	0.02	22	<1	<0.01	<1	20	<2	0.01	<2	<1	3
M410642		10	<1	0.02	10	0.12	97	1	0.01	4	940	7	0.01	<2	1	18
M410643		<10	<1	0.04	10	0.39	186	1	0.01	15	1230	9	0.01	<2	3	24

Comments: All security tags and samples arrived intact

***** See Appendix Page for comments regarding this certificate *****

ALS Canada Ltd.
2103 Dollarton Hwy
North Vancouver BC V7H 0A7
Phone: 604 984 0221 Fax: 604 984 0218 www.alsglobal.com

To: KISKA METALS CORPORATION
575-510 BURRARD ST
VANCOUVER BC V6C 3A8

Finalized Date: 25-OCT-2011
Account: KISMUS

Project: Redton Project

CERTIFICATE OF ANALYSIS TR11151727

Sample Description	Method / Analyte / Units / LOR	ME-ICP41 Th ppm 20	ME-ICP41 Ti % 0.01	ME-ICP41 Tl ppm 10	ME-ICP41 U ppm 10	ME-ICP41 V ppm 1	ME-ICP41 W ppm 10	ME-ICP41 Zn ppm 2
M410604		<20	0.06	<10	<10	147	<10	27
M410605		<20	0.05	<10	<10	79	<10	7
M410606		<20	0.01	<10	<10	58	<10	11
M410607		<20	0.02	<10	<10	57	<10	20
M410608		<20	0.06	<10	<10	121	<10	29
M410609		<20	0.03	<10	<10	123	<10	102
M410610		<20	0.02	<10	<10	33	<10	10
M410611		<20	0.18	<10	<10	167	<10	66
M410612		<20	0.02	<10	<10	81	<10	28
M410613		<20	0.02	<10	<10	79	<10	60
M410614		<20	0.10	<10	<10	136	<10	13
M410615		<20	0.03	<10	<10	96	<10	48
M410616		<20	0.03	<10	<10	70	<10	45
M410617		<20	0.05	<10	<10	90	<10	36
M410618		<20	0.02	<10	<10	103	<10	52
M410619		<20	0.05	<10	<10	104	<10	72
M410620		<20	0.01	<10	<10	110	<10	63
M410621		<20	0.01	<10	<10	113	<10	63
M410622		<20	0.04	<10	<10	90	<10	71
M410623		<20	0.07	<10	<10	84	<10	32
M410624		<20	0.05	<10	<10	42	<10	23
M410625		<20	0.05	<10	<10	93	<10	30
M410626		<20	0.01	<10	<10	47	<10	38
M410627		<20	0.02	<10	<10	65	<10	63
M410628		<20	0.04	<10	<10	74	<10	52
M410629		<20	0.04	<10	<10	58	<10	24
M410630		<20	0.05	<10	<10	67	<10	44
M410631		<20	0.03	<10	<10	66	<10	63
M410632		<20	0.03	<10	<10	75	<10	70
M410633		<20	0.03	<10	<10	57	<10	71
M410634		<20	0.02	<10	<10	68	<10	91
M410635		<20	0.02	<10	<10	47	<10	48
M410636		<20	0.03	<10	<10	80	<10	63
M410637		<20	0.03	<10	<10	61	<10	63
M410638		<20	0.06	<10	<10	80	<10	17
M410639		<20	0.16	<10	<10	125	<10	38
M410640		<20	0.04	<10	<10	53	<10	28
M410641		<20	<0.01	<10	<10	2	<10	<2
M410642		<20	0.05	<10	<10	61	<10	15
M410643		<20	0.06	<10	<10	76	<10	36

Comments: All security tags and samples arrived intact

***** See Appendix Page for comments regarding this certificate *****

ALS Canada Ltd.
2103 Dollarton Hwy
North Vancouver BC V7H 0A7
Phone: 604 984 0221 Fax: 604 984 0218 www.alsglobal.com

To: KISKA METALS CORPORATION
575-510 BURRARD ST
VANCOUVER BC V6C 3A8

Finalized Date: 25-OCT-2011
Account: KISMUS

Project: Redton Project

CERTIFICATE OF ANALYSIS TR11151727

Sample Description	Method / Analyte / Units / LOR	WEI-21 Recvd Wt. kg 0.02	Au-ICP21 Au ppm 0.001	ME-ICP41 Ag ppm 0.2	ME-ICP41 Al % 0.01	ME-ICP41 As ppm 2	ME-ICP41 B ppm 10	ME-ICP41 Ba ppm 10	ME-ICP41 Be ppm 0.5	ME-ICP41 Bi ppm 2	ME-ICP41 Ca % 0.01	ME-ICP41 Cd ppm 0.5	ME-ICP41 Co ppm 1	ME-ICP41 Cr ppm 1	ME-ICP41 Cu ppm 1	ME-ICP41 Fe % 0.01
M410644		0.36	0.002	<0.2	0.94	4	<10	70	<0.5	<2	0.19	<0.5	3	25	14	2.42
M410645		0.42	0.005	<0.2	1.25	4	<10	80	<0.5	<2	0.23	<0.5	6	24	25	2.37
M410646		0.48	0.002	<0.2	1.03	5	<10	70	<0.5	<2	0.20	<0.5	5	30	18	2.74
M410647		0.36	0.002	<0.2	1.07	4	<10	100	<0.5	<2	0.23	<0.5	4	28	24	2.85
M410648		0.30	0.006	0.4	1.54	4	<10	360	0.5	<2	0.52	<0.5	12	28	100	2.87
M410649		0.32	0.005	0.2	1.55	3	<10	360	<0.5	<2	0.64	<0.5	12	27	58	3.44
M410650		0.28	0.013	2.5	1.43	4	<10	800	0.8	<2	2.42	0.7	6	22	165	1.82
M410651		0.22	0.011	1.5	1.99	4	<10	530	0.8	<2	1.30	0.5	10	30	142	2.66
M410652		0.30	0.016	0.5	2.52	10	<10	650	0.6	<2	0.73	<0.5	17	47	79	3.91
M410653		0.32	0.008	2.1	2.05	5	<10	830	0.8	<2	2.32	0.6	9	42	120	2.98
M410654		0.22	0.005	0.5	1.02	3	<10	420	<0.5	<2	1.77	<0.5	9	27	56	2.15
M410655		0.26	0.006	0.2	0.84	<2	<10	290	<0.5	<2	0.75	<0.5	4	23	33	1.19
M410656		0.44	0.008	0.2	0.76	<2	<10	100	<0.5	<2	0.28	<0.5	5	11	29	3.27
M410657		0.38	0.001	<0.2	0.64	<2	<10	40	<0.5	<2	0.20	<0.5	4	11	11	2.23
M410658		0.30	0.004	<0.2	0.77	4	<10	60	<0.5	<2	0.17	<0.5	3	18	12	1.79
M410659		0.36	0.004	0.2	0.93	<2	<10	140	<0.5	<2	0.34	<0.5	3	14	14	1.35
M410660		0.38	0.002	<0.2	0.41	<2	<10	70	<0.5	<2	0.09	<0.5	1	8	4	0.33
M410661		0.28	0.005	0.2	1.62	8	<10	450	0.5	<2	0.56	<0.5	9	40	50	2.93
M410662		0.34	0.006	0.2	1.18	8	<10	240	<0.5	<2	0.21	<0.5	10	42	34	2.58
M410663		0.38	0.003	0.4	1.34	6	<10	360	0.5	<2	0.47	<0.5	7	52	53	2.04
M410664		0.38	0.002	<0.2	1.03	5	<10	240	<0.5	<2	0.22	<0.5	5	55	19	2.49
M410665		0.30	0.010	1.3	2.37	17	<10	620	0.7	<2	1.48	0.9	17	67	81	3.92
M410666		0.38	0.010	0.3	1.32	20	<10	250	<0.5	<2	0.33	<0.5	11	82	64	2.96
M410667		0.40	0.003	<0.2	0.57	7	<10	100	<0.5	<2	0.12	<0.5	4	19	16	1.10
M410668		0.46	0.003	<0.2	0.60	14	<10	70	<0.5	<2	0.06	<0.5	2	14	10	1.18
M410669		0.32	0.052	0.3	1.24	53	<10	60	<0.5	<2	0.07	<0.5	8	35	44	3.50
M410670		0.34	0.002	0.2	0.84	25	<10	50	<0.5	<2	0.05	<0.5	2	21	13	1.83
M410671		0.50	0.003	0.3	0.67	6	<10	60	<0.5	<2	0.10	<0.5	3	17	9	1.19
M410672		0.42	0.005	0.2	1.10	11	<10	110	<0.5	<2	0.21	<0.5	7	40	34	2.66
M410673		0.36	0.002	0.2	1.37	7	<10	120	<0.5	<2	0.22	<0.5	4	24	17	2.50
M410674		0.30	0.005	0.3	0.97	7	<10	60	<0.5	<2	0.11	<0.5	4	34	18	3.01
M410675		0.36	0.002	<0.2	0.68	5	<10	80	<0.5	<2	0.11	<0.5	2	22	9	1.56
M410676		0.34	0.002	0.4	1.19	9	<10	60	<0.5	<2	0.14	<0.5	5	23	20	4.00
M410677		0.32	0.006	1.0	3.57	8	<10	560	0.9	<2	1.30	<0.5	22	50	212	6.03
M410678		0.38	0.015	<0.2	0.83	<2	<10	90	<0.5	<2	0.23	<0.5	5	2	9	1.26
M410679		0.26	0.019	1.0	2.67	3	<10	490	1.0	<2	1.17	0.7	16	29	357	3.51
M410680		0.44	0.003	<0.2	1.47	2	<10	110	<0.5	<2	0.33	<0.5	9	16	31	2.49
M410681		0.40	0.003	0.2	1.45	3	<10	120	<0.5	<2	0.35	<0.5	9	15	27	2.47
M410682		0.38	0.010	0.2	0.83	3	<10	60	<0.5	<2	0.20	<0.5	4	11	15	1.71
M410683		0.30	0.002	<0.2	0.81	<2	<10	230	<0.5	<2	0.93	<0.5	3	7	49	1.43

Comments: All security tags and samples arrived intact

***** See Appendix Page for comments regarding this certificate *****

ALS Canada Ltd.
2103 Dollarton Hwy
North Vancouver BC V7H 0A7
Phone: 604 984 0221 Fax: 604 984 0218 www.alsglobal.com

To: KISKA METALS CORPORATION
575-510 BURRARD ST
VANCOUVER BC V6C 3A8

Finalized Date: 25-OCT-2011
Account: KISMUS

Project: Redton Project

CERTIFICATE OF ANALYSIS TR11151727

Sample Description	Method / Analyte / Units / LOR	ME-ICP41 Ga ppm 10	ME-ICP41 Hg ppm 1	ME-ICP41 K % 0.01	ME-ICP41 La ppm 10	ME-ICP41 Mg % 0.01	ME-ICP41 Mn ppm 5	ME-ICP41 Mo ppm 1	ME-ICP41 Na % 0.01	ME-ICP41 Ni ppm 1	ME-ICP41 P ppm 10	ME-ICP41 Pb ppm 2	ME-ICP41 S % 0.01	ME-ICP41 Sb ppm 2	ME-ICP41 Sc ppm 1	ME-ICP41 Sr ppm 1
M410644		<10	<1	0.03	10	0.24	125	1	0.01	9	1000	8	0.01	<2	2	25
M410645		10	<1	0.07	10	0.42	218	2	0.01	11	600	10	0.01	<2	2	33
M410646		<10	<1	0.04	10	0.33	197	2	0.01	12	550	9	0.02	<2	2	23
M410647		<10	<1	0.04	10	0.32	170	3	0.01	11	370	12	0.01	<2	2	28
M410648		10	<1	0.07	10	0.47	648	3	0.01	13	840	126	0.02	<2	2	54
M410649		10	<1	0.10	10	0.50	759	3	0.01	10	490	47	0.02	<2	3	56
M410650		<10	<1	0.09	20	0.28	630	1	0.03	18	1990	14	0.16	<2	5	152
M410651		10	1	0.14	10	0.51	744	2	0.02	19	1570	197	0.08	<2	3	101
M410652		10	<1	0.14	10	0.64	1440	5	0.02	28	1500	26	0.05	<2	4	57
M410653		<10	<1	0.12	20	0.44	927	3	0.03	28	2280	17	0.16	<2	4	136
M410654		<10	<1	0.06	10	0.34	762	1	0.02	17	1260	12	0.13	<2	3	105
M410655		<10	<1	0.06	10	0.23	141	1	0.01	22	730	10	0.06	<2	2	61
M410656		10	1	0.03	<10	0.20	149	1	0.01	4	410	7	0.01	<2	2	63
M410657		10	<1	0.03	<10	0.10	107	<1	0.01	4	260	3	0.01	<2	1	38
M410658		10	<1	0.03	10	0.19	122	1	0.01	7	430	6	0.01	<2	2	24
M410659		<10	<1	0.04	10	0.27	127	1	0.01	6	560	9	0.01	<2	1	43
M410660		<10	<1	0.02	10	0.05	41	<1	0.01	2	150	5	<0.01	<2	1	14
M410661		10	<1	0.08	10	0.50	661	5	0.01	24	720	18	0.02	<2	3	53
M410662		<10	1	0.06	10	0.46	605	7	0.01	24	630	12	0.01	<2	2	23
M410663		<10	<1	0.08	10	0.47	444	5	0.01	38	700	14	0.03	<2	2	36
M410664		<10	<1	0.04	10	0.47	208	2	0.01	32	340	8	0.01	<2	2	22
M410665		10	1	0.11	20	0.56	2070	8	0.02	58	1540	17	0.10	<2	7	101
M410666		<10	<1	0.06	10	0.59	412	2	0.01	75	390	6	0.01	<2	6	26
M410667		<10	<1	0.05	10	0.19	143	1	<0.01	13	210	4	0.01	<2	2	10
M410668		<10	<1	0.04	10	0.15	83	1	<0.01	9	250	4	<0.01	<2	1	6
M410669		<10	1	0.03	10	0.34	197	2	<0.01	28	690	4	0.01	3	4	7
M410670		<10	<1	0.03	10	0.16	79	2	<0.01	11	600	5	<0.01	<2	2	7
M410671		<10	<1	0.03	10	0.20	149	1	<0.01	10	370	5	<0.01	<2	1	19
M410672		<10	<1	0.05	10	0.44	268	3	0.01	34	1040	7	0.01	<2	2	32
M410673		10	<1	0.04	10	0.31	246	2	0.01	13	900	7	0.01	<2	2	76
M410674		10	<1	0.03	10	0.25	180	2	0.01	14	770	8	0.01	<2	2	19
M410675		<10	<1	0.03	10	0.15	174	1	<0.01	7	310	5	0.01	<2	1	14
M410676		10	<1	0.04	10	0.31	212	2	0.01	9	1440	11	0.02	<2	2	18
M410677		10	1	0.25	10	1.14	2500	4	0.02	36	1930	53	0.07	2	6	94
M410678		10	<1	0.16	<10	0.40	152	<1	0.01	2	300	6	0.01	<2	1	47
M410679		10	1	0.14	20	0.61	2530	4	0.02	21	1820	18	0.09	<2	4	74
M410680		10	<1	0.05	10	0.60	245	<1	0.01	10	410	12	0.01	<2	2	34
M410681		10	<1	0.06	10	0.59	250	<1	0.01	10	430	11	0.01	<2	2	35
M410682		10	<1	0.05	10	0.21	155	<1	0.01	4	330	8	0.01	<2	1	30
M410683		10	<1	0.04	10	0.19	99	<1	0.01	3	500	9	0.03	<2	2	55

Comments: All security tags and samples arrived intact

***** See Appendix Page for comments regarding this certificate *****

ALS Canada Ltd.
2103 Dollarton Hwy
North Vancouver BC V7H 0A7
Phone: 604 984 0221 Fax: 604 984 0218 www.alsglobal.com

To: KISKA METALS CORPORATION
575-510 BURRARD ST
VANCOUVER BC V6C 3A8

Finalized Date: 25-OCT-2011
Account: KISMUS

Project: Redton Project

CERTIFICATE OF ANALYSIS TR11151727

Sample Description	Method / Analyte / Units / LOR	ME-ICP41 Th ppm 20	ME-ICP41 Ti % 0.01	ME-ICP41 Tl ppm 10	ME-ICP41 U ppm 10	ME-ICP41 V ppm 1	ME-ICP41 W ppm 10	ME-ICP41 Zn ppm 2
M410644		<20	0.07	<10	<10	66	<10	27
M410645		<20	0.07	<10	<10	71	<10	36
M410646		<20	0.06	<10	<10	71	<10	36
M410647		<20	0.07	<10	<10	75	<10	44
M410648		<20	0.04	<10	<10	84	<10	54
M410649		<20	0.08	<10	<10	109	<10	51
M410650		<20	0.02	<10	<10	31	<10	46
M410651		<20	0.02	<10	<10	58	<10	70
M410652		<20	0.03	<10	<10	93	<10	113
M410653		<20	0.02	<10	<10	57	<10	66
M410654		<20	0.02	<10	<10	41	<10	46
M410655		<20	0.03	<10	<10	29	<10	40
M410656		<20	0.13	<10	<10	119	<10	23
M410657		<20	0.07	<10	<10	80	<10	13
M410658		<20	0.05	<10	<10	58	<10	23
M410659		<20	0.05	<10	<10	41	<10	28
M410660		<20	0.03	<10	<10	15	<10	6
M410661		<20	0.02	<10	<10	63	<10	55
M410662		<20	0.02	<10	<10	49	<10	60
M410663		<20	0.01	<10	<10	41	<10	59
M410664		<20	0.07	<10	<10	55	<10	46
M410665		<20	0.02	<10	<10	66	<10	88
M410666		<20	0.03	<10	<10	40	<10	60
M410667		<20	0.03	<10	<10	28	<10	31
M410668		<20	0.04	<10	<10	30	<10	28
M410669		<20	0.02	<10	<10	60	<10	70
M410670		<20	0.03	<10	<10	45	<10	27
M410671		<20	0.05	<10	<10	33	<10	21
M410672		<20	0.03	<10	<10	45	<10	72
M410673		<20	0.03	<10	<10	49	<10	42
M410674		<20	0.05	<10	<10	65	<10	39
M410675		<20	0.04	<10	<10	41	<10	26
M410676		<20	0.06	<10	<10	106	<10	38
M410677		<20	0.05	<10	<10	139	<10	140
M410678		<20	0.21	<10	<10	56	<10	25
M410679		<20	0.03	<10	<10	100	<10	63
M410680		<20	0.12	<10	<10	85	<10	50
M410681		<20	0.12	<10	<10	83	<10	48
M410682		<20	0.09	<10	<10	69	<10	23
M410683		<20	0.04	<10	<10	58	<10	18

Comments: All security tags and samples arrived intact

***** See Appendix Page for comments regarding this certificate *****

ALS Canada Ltd.
2103 Dollarton Hwy
North Vancouver BC V7H 0A7
Phone: 604 984 0221 Fax: 604 984 0218 www.alsglobal.com

To: KISKA METALS CORPORATION
575-510 BURRARD ST
VANCOUVER BC V6C 3A8

Finalized Date: 25-OCT-2011
Account: KISMUS

Project: Redton Project

CERTIFICATE OF ANALYSIS TR11151727

Sample Description	Method / Analyte / Units / LOR	WEI-21 Recvd Wt. kg 0.02	Au-ICP21 Au ppm 0.001	ME-ICP41 Ag ppm 0.2	ME-ICP41 Al % 0.01	ME-ICP41 As ppm 2	ME-ICP41 B ppm 10	ME-ICP41 Ba ppm 10	ME-ICP41 Be ppm 0.5	ME-ICP41 Bi ppm 2	ME-ICP41 Ca % 0.01	ME-ICP41 Cd ppm 0.5	ME-ICP41 Co ppm 1	ME-ICP41 Cr ppm 1	ME-ICP41 Cu ppm 1	ME-ICP41 Fe % 0.01
M410684		0.28	0.004	0.7	1.47	3	<10	610	0.6	<2	2.32	<0.5	9	19	341	2.16
M410685		0.50	0.004	0.2	1.18	3	<10	140	<0.5	<2	0.30	<0.5	6	25	33	2.72
M410686		0.36	0.003	0.4	1.78	7	<10	830	0.5	<2	0.66	<0.5	11	36	98	3.89
M410687		0.34	0.006	1.5	3.88	6	<10	1220	2.0	<2	0.94	1.2	20	53	541	4.36
M410688		0.34	0.010	1.5	2.56	6	<10	1280	1.7	<2	2.01	1.0	12	43	437	3.36
M410689		0.28	0.008	3.4	2.82	6	<10	1070	1.8	<2	2.30	1.1	11	44	380	3.65
M410690		0.30	0.012	4.0	4.06	13	<10	960	1.8	<2	1.60	0.5	30	62	201	5.00
M410691		0.48	0.004	0.4	1.45	6	<10	340	<0.5	<2	0.48	0.5	14	35	34	2.93
M410692		0.44	0.006	<0.2	0.75	2	<10	70	<0.5	<2	0.20	<0.5	3	13	18	2.41
M410693		0.34	0.003	0.2	0.40	2	<10	230	<0.5	<2	0.81	<0.5	2	9	22	1.67
M410694		0.34	0.008	0.2	1.32	3	<10	670	0.5	<2	0.84	<0.5	8	20	81	2.42
M410695		0.56	0.003	<0.2	1.15	2	<10	130	<0.5	<2	0.52	<0.5	11	17	42	2.27
M410696		0.42	0.008	0.2	1.81	3	<10	370	<0.5	<2	0.48	<0.5	19	28	44	3.15
M410697		0.42	0.002	<0.2	1.42	2	<10	300	<0.5	<2	0.38	<0.5	7	24	29	2.14
M410698		0.40	0.005	<0.2	1.31	2	<10	360	<0.5	<2	0.34	<0.5	7	29	43	1.98
M410699		0.64	0.006	<0.2	1.26	5	<10	360	<0.5	<2	0.87	<0.5	14	39	41	3.77
M410700		0.48	0.020	<0.2	0.71	2	<10	100	<0.5	<2	0.19	<0.5	4	18	14	3.09
M410701		0.42	0.002	<0.2	0.02	5	<10	<10	<0.5	<2	0.06	<0.5	1	1	2	0.20
M410702		0.40	0.012	<0.2	1.12	<2	<10	120	<0.5	<2	0.17	<0.5	5	15	13	2.01
M410703		0.42	0.002	0.2	0.67	3	<10	80	<0.5	<2	0.17	<0.5	3	23	11	1.85
M410704		0.64	0.001	<0.2	0.69	<2	<10	110	<0.5	<2	0.21	<0.5	3	16	8	1.13
M410705		0.50	0.003	<0.2	0.72	2	<10	170	<0.5	<2	0.32	<0.5	3	25	9	1.47
M410706		0.48	0.002	0.2	1.54	3	<10	100	<0.5	<2	0.12	<0.5	3	30	9	2.08
M410707		0.38	0.001	0.3	1.70	2	<10	70	<0.5	<2	0.12	<0.5	1	32	5	2.11
M410708		0.46	0.002	<0.2	2.21	5	<10	150	<0.5	<2	0.14	<0.5	6	45	15	3.40
M410709		0.48	0.002	<0.2	1.49	4	<10	110	<0.5	<2	0.14	<0.5	4	35	10	2.76
M410710		0.36	0.001	0.4	1.40	5	<10	130	<0.5	<2	0.23	<0.5	5	33	17	2.35
M410711		0.46	0.001	0.2	0.96	3	<10	130	<0.5	<2	0.16	<0.5	3	37	9	2.95
M410712		0.42	0.007	1.1	2.18	8	<10	430	0.9	<2	1.00	0.5	12	61	89	3.00
M410713		0.46	0.005	<0.2	1.65	4	<10	150	<0.5	<2	0.23	<0.5	9	47	25	2.65
M410714		0.36	0.004	0.4	1.25	4	<10	370	0.5	<2	1.21	<0.5	9	44	36	2.19
M410715		0.52	0.004	<0.2	1.44	5	<10	140	<0.5	<2	0.24	<0.5	9	59	37	2.60
M410716		0.50	0.003	<0.2	1.09	4	<10	180	<0.5	<2	0.36	<0.5	9	41	19	2.14
M410717		0.64	0.002	0.2	1.24	2	<10	210	<0.5	<2	0.53	<0.5	8	37	22	2.14
M410718		0.44	0.003	<0.2	1.05	2	<10	350	<0.5	<2	0.50	<0.5	7	72	24	2.12
M410719		0.56	0.003	<0.2	1.76	17	<10	160	<0.5	<2	0.15	<0.5	6	44	30	3.83
M410720		0.32	0.001	<0.2	1.27	6	<10	70	<0.5	<2	0.15	<0.5	5	74	18	3.31
M410721		0.36	0.002	<0.2	1.19	2	<10	70	<0.5	<2	0.15	<0.5	5	66	13	3.09
M410722		0.36	0.003	<0.2	1.12	4	<10	70	<0.5	<2	0.20	<0.5	5	99	11	4.30
M410723		0.42	0.010	<0.2	0.86	2	<10	100	<0.5	<2	0.28	<0.5	8	99	5	3.81

Comments: All security tags and samples arrived intact

***** See Appendix Page for comments regarding this certificate *****

ALS Canada Ltd.
2103 Dollarton Hwy
North Vancouver BC V7H 0A7
Phone: 604 984 0221 Fax: 604 984 0218 www.alsglobal.com

To: KISKA METALS CORPORATION
575-510 BURRARD ST
VANCOUVER BC V6C 3A8

Finalized Date: 25-OCT-2011
Account: KISMUS

Project: Redton Project

CERTIFICATE OF ANALYSIS TR11151727

Sample Description	Method / Analyte / Units / LOR	ME-ICP41 Ga ppm 10	ME-ICP41 Hg ppm 1	ME-ICP41 K % 0.01	ME-ICP41 La ppm 10	ME-ICP41 Mg % 0.01	ME-ICP41 Mn ppm 5	ME-ICP41 Mo ppm 1	ME-ICP41 Na % 0.01	ME-ICP41 Ni ppm 1	ME-ICP41 P ppm 10	ME-ICP41 Pb ppm 2	ME-ICP41 S % 0.01	ME-ICP41 Sb ppm 2	ME-ICP41 Sc ppm 1	ME-ICP41 Sr ppm 1
M410684		<10	<1	0.09	10	0.24	472	1	0.02	9	1310	15	0.10	<2	4	116
M410685		<10	<1	0.04	10	0.37	218	1	0.01	12	720	13	0.02	<2	1	32
M410686		10	<1	0.08	10	0.36	1490	4	0.01	17	660	71	0.02	<2	4	53
M410687		10	1	0.15	20	0.77	5150	6	0.02	40	1110	505	0.05	<2	9	72
M410688		10	1	0.12	40	0.47	2900	4	0.02	30	2410	24	0.12	<2	8	107
M410689		10	1	0.11	30	0.46	1920	3	0.02	36	2290	19	0.13	<2	6	132
M410690		10	1	0.19	30	0.72	2080	5	0.02	55	2950	50	0.10	<2	6	106
M410691		<10	<1	0.07	10	0.42	838	2	0.01	16	870	12	0.03	<2	4	45
M410692		10	<1	0.04	<10	0.18	115	1	<0.01	4	940	8	0.01	<2	2	33
M410693		<10	<1	0.02	<10	0.07	46	1	0.01	3	260	4	0.03	<2	1	81
M410694		10	<1	0.05	10	0.35	537	2	0.01	12	890	7	0.04	<2	2	88
M410695		<10	1	0.06	10	0.43	463	2	0.02	10	1130	11	0.04	<2	3	51
M410696		10	<1	0.09	10	0.66	906	3	0.02	16	830	19	0.03	<2	4	54
M410697		<10	<1	0.06	10	0.45	444	2	0.02	11	420	10	0.03	<2	2	47
M410698		10	1	0.06	10	0.34	248	2	0.02	13	800	13	0.06	<2	2	45
M410699		<10	1	0.07	10	0.46	1890	3	0.02	25	1180	11	0.06	<2	3	79
M410700		10	<1	0.03	<10	0.11	111	2	0.02	5	260	7	0.03	<2	2	51
M410701		<10	<1	0.01	<10	0.01	13	<1	0.01	<1	10	<2	0.03	<2	<1	1
M410702		10	<1	0.05	10	0.33	351	1	0.02	5	490	10	0.03	<2	3	29
M410703		10	<1	0.03	10	0.16	122	1	0.02	7	500	8	0.03	<2	2	34
M410704		<10	<1	0.03	10	0.15	225	1	0.02	4	560	7	0.03	<2	1	35
M410705		<10	<1	0.04	10	0.32	157	1	0.02	12	430	4	0.03	<2	2	28
M410706		<10	<1	0.03	10	0.27	138	1	0.01	12	580	8	0.03	<2	2	14
M410707		<10	1	0.03	10	0.15	77	1	0.01	6	890	6	0.03	<2	2	13
M410708		10	<1	0.05	10	0.35	245	1	0.02	15	1600	9	0.03	<2	4	21
M410709		10	1	0.04	10	0.31	208	1	0.02	11	1090	8	0.03	<2	3	20
M410710		<10	<1	0.05	10	0.31	190	1	0.02	15	810	8	0.04	<2	2	26
M410711		<10	<1	0.05	10	0.21	121	2	0.02	8	410	9	0.03	<2	2	17
M410712		<10	1	0.11	20	0.54	557	2	0.02	48	1100	72	0.08	<2	6	74
M410713		<10	1	0.06	10	0.46	350	1	0.02	28	920	7	0.03	<2	3	19
M410714		<10	1	0.06	10	0.39	1720	2	0.02	28	1200	10	0.08	<2	4	84
M410715		<10	<1	0.06	10	0.51	384	1	0.02	32	630	7	0.03	2	4	20
M410716		<10	<1	0.04	10	0.39	452	1	0.02	21	840	7	0.04	<2	2	33
M410717		<10	1	0.06	20	0.42	443	1	0.02	18	1110	7	0.05	<2	3	60
M410718		<10	<1	0.05	20	0.52	311	2	0.02	20	260	15	0.04	<2	6	43
M410719		10	<1	0.06	20	0.43	276	4	0.02	21	1290	14	0.03	3	3	13
M410720		<10	<1	0.04	10	0.32	152	1	0.02	21	930	13	0.03	<2	3	12
M410721		<10	<1	0.03	10	0.29	151	1	0.02	15	850	12	0.03	2	3	12
M410722		10	<1	0.04	<10	0.32	165	2	0.02	18	2160	14	0.03	<2	3	15
M410723		10	<1	0.03	<10	0.52	251	2	0.02	14	300	16	0.03	<2	3	26

Comments: All security tags and samples arrived intact

***** See Appendix Page for comments regarding this certificate *****

ALS Canada Ltd.
2103 Dollarton Hwy
North Vancouver BC V7H 0A7
Phone: 604 984 0221 Fax: 604 984 0218 www.alsglobal.com

To: KISKA METALS CORPORATION
575-510 BURRARD ST
VANCOUVER BC V6C 3A8

Finalized Date: 25-OCT-2011
Account: KISMUS

Project: Redton Project

CERTIFICATE OF ANALYSIS TR11151727

Sample Description	Method / Analyte / Units / LOR	ME-ICP41 Th ppm 20	ME-ICP41 Ti % 0.01	ME-ICP41 Tl ppm 10	ME-ICP41 U ppm 10	ME-ICP41 V ppm 1	ME-ICP41 W ppm 10	ME-ICP41 Zn ppm 2
M410684		<20	0.02	<10	<10	54	<10	37
M410685		<20	0.04	<10	<10	71	<10	43
M410686		<20	0.04	<10	<10	99	<10	104
M410687		<20	0.02	<10	<10	97	<10	107
M410688		<20	0.02	<10	<10	79	<10	88
M410689		<20	0.02	<10	<10	78	<10	93
M410690		<20	0.02	<10	<10	106	<10	140
M410691		<20	0.03	<10	<10	73	<10	54
M410692		<20	0.07	<10	<10	73	<10	28
M410693		<20	0.05	<10	<10	64	<10	15
M410694		<20	0.03	<10	<10	69	<10	43
M410695		<20	0.06	<10	<10	67	<10	37
M410696		<20	0.07	<10	<10	97	<10	69
M410697		<20	0.05	<10	<10	65	<10	52
M410698		<20	0.03	<10	<10	55	<10	40
M410699		<20	0.03	<10	<10	93	<10	59
M410700		<20	0.07	<10	<10	117	<10	22
M410701		<20	<0.01	<10	<10	2	<10	<2
M410702		<20	0.06	<10	<10	73	<10	39
M410703		<20	0.10	<10	<10	64	<10	26
M410704		<20	0.06	<10	<10	38	<10	28
M410705		<20	0.06	<10	<10	39	<10	36
M410706		<20	0.05	<10	<10	44	<10	48
M410707		<20	0.05	<10	<10	47	<10	26
M410708		<20	0.06	<10	<10	63	<10	69
M410709		<20	0.06	<10	<10	69	<10	40
M410710		<20	0.04	<10	<10	49	<10	47
M410711		<20	0.08	<10	<10	75	<10	41
M410712		<20	0.03	<10	<10	56	<10	84
M410713		<20	0.06	<10	<10	49	<10	68
M410714		<20	0.02	<10	<10	39	<10	39
M410715		<20	0.06	<10	<10	49	<10	59
M410716		<20	0.04	<10	<10	45	<10	47
M410717		<20	0.04	<10	<10	43	<10	55
M410718		<20	0.04	<10	<10	57	<10	36
M410719		<20	0.02	<10	<10	73	<10	70
M410720		<20	0.04	<10	<10	79	<10	48
M410721		<20	0.04	<10	<10	75	<10	42
M410722		<20	0.07	<10	<10	106	<10	51
M410723		<20	0.09	<10	<10	165	<10	43

Comments: All security tags and samples arrived intact

***** See Appendix Page for comments regarding this certificate *****

ALS Canada Ltd.
2103 Dollarton Hwy
North Vancouver BC V7H 0A7
Phone: 604 984 0221 Fax: 604 984 0218 www.alsglobal.com

To: KISKA METALS CORPORATION
575-510 BURRARD ST
VANCOUVER BC V6C 3A8

Finalized Date: 25-OCT-2011
Account: KISMUS

Project: Redton Project

CERTIFICATE OF ANALYSIS TR11151727

Sample Description	Method / Analyte / Units / LOR	WEI-21 Recvd Wt. kg 0.02	Au-ICP21 Au ppm 0.001	ME-ICP41 Ag ppm 0.2	ME-ICP41 Al % 0.01	ME-ICP41 As ppm 2	ME-ICP41 B ppm 10	ME-ICP41 Ba ppm 10	ME-ICP41 Be ppm 0.5	ME-ICP41 Bi ppm 2	ME-ICP41 Ca % 0.01	ME-ICP41 Cd ppm 0.5	ME-ICP41 Co ppm 1	ME-ICP41 Cr ppm 1	ME-ICP41 Cu ppm 1	ME-ICP41 Fe % 0.01
M410724		0.36	0.002	<0.2	0.42	<2	<10	30	<0.5	<2	0.16	<0.5	5	90	6	3.66
M410725		0.48	0.018	<0.2	0.68	3	<10	30	<0.5	<2	0.15	<0.5	4	58	5	2.87
M410726		0.34	0.006	<0.2	1.56	<2	<10	160	<0.5	<2	0.13	<0.5	5	7	44	2.31
M410727		0.44	0.005	<0.2	1.84	4	<10	140	0.5	<2	0.39	<0.5	10	24	42	3.38
M410728		0.42	0.005	<0.2	1.81	3	<10	120	0.5	<2	0.29	<0.5	9	22	35	3.00
M410729		0.34	0.005	<0.2	1.08	<2	<10	280	<0.5	<2	0.22	<0.5	5	16	26	2.22
M410730		0.32	0.002	<0.2	1.58	<2	<10	180	<0.5	<2	0.25	<0.5	7	15	38	3.23
M410731		0.40	0.010	<0.2	2.36	3	<10	150	<0.5	<2	0.46	<0.5	13	11	134	4.60
M410732		0.44	0.003	0.2	2.32	5	<10	100	0.5	<2	0.31	<0.5	10	22	66	3.73
M410733		0.36	0.006	0.3	1.83	2	<10	320	<0.5	<2	0.26	<0.5	8	13	43	3.30
M410734		0.36	0.006	0.2	1.76	4	<10	150	<0.5	<2	0.45	<0.5	11	16	69	3.53
M410735		0.42	0.023	0.3	2.51	5	<10	220	0.7	<2	0.45	<0.5	18	15	164	5.03

Comments: All security tags and samples arrived intact

***** See Appendix Page for comments regarding this certificate *****

ALS Canada Ltd.
2103 Dollarton Hwy
North Vancouver BC V7H 0A7
Phone: 604 984 0221 Fax: 604 984 0218 www.alsglobal.com

To: KISKA METALS CORPORATION
575-510 BURRARD ST
VANCOUVER BC V6C 3A8

Finalized Date: 25-OCT-2011
Account: KISMUS

Project: Redton Project

CERTIFICATE OF ANALYSIS TR11151727

Sample Description	Method / Analyte / Units / LOR	ME-ICP41 Ga ppm 10	ME-ICP41 Hg ppm 1	ME-ICP41 K % 0.01	ME-ICP41 La ppm 10	ME-ICP41 Mg % 0.01	ME-ICP41 Mn ppm 5	ME-ICP41 Mo ppm 1	ME-ICP41 Na % 0.01	ME-ICP41 Ni ppm 1	ME-ICP41 P ppm 10	ME-ICP41 Pb ppm 2	ME-ICP41 S % 0.01	ME-ICP41 Sb ppm 2	ME-ICP41 Sc ppm 1	ME-ICP41 Sr ppm 1
M410724		10	<1	0.02	<10	0.19	92	2	0.02	11	100	9	0.03	<2	2	17
M410725		<10	<1	0.02	<10	0.20	92	1	0.02	10	770	12	0.03	<2	2	10
M410726		10	<1	0.07	<10	0.36	228	<1	0.02	3	1240	21	0.11	<2	<1	36
M410727		<10	1	0.05	10	0.65	494	1	0.02	16	1310	13	0.03	<2	3	43
M410728		<10	<1	0.04	10	0.60	361	<1	0.02	15	980	14	0.04	<2	2	44
M410729		<10	<1	0.06	<10	0.16	1075	1	0.02	6	1880	19	0.19	<2	<1	58
M410730		10	<1	0.06	<10	0.32	679	1	0.02	6	1590	23	0.16	<2	<1	49
M410731		10	1	0.06	10	1.03	473	<1	0.02	7	1500	60	0.04	<2	3	70
M410732		10	<1	0.05	10	0.71	356	<1	0.02	15	1140	11	0.04	<2	1	37
M410733		10	<1	0.05	10	0.47	1790	<1	0.02	7	1910	21	0.14	<2	<1	74
M410734		<10	<1	0.06	10	0.76	522	<1	0.02	10	1370	26	0.02	<2	2	92
M410735		10	<1	0.09	10	1.10	907	<1	0.02	10	1830	62	0.04	<2	5	87

Comments: All security tags and samples arrived intact

***** See Appendix Page for comments regarding this certificate *****

ALS Canada Ltd.
2103 Dollarton Hwy
North Vancouver BC V7H 0A7
Phone: 604 984 0221 Fax: 604 984 0218 www.alsglobal.com

To: KISKA METALS CORPORATION
575-510 BURRARD ST
VANCOUVER BC V6C 3A8

Finalized Date: 25-OCT-2011
Account: KISMUS

Project: Redton Project

CERTIFICATE OF ANALYSIS TR11151727

Sample Description	Method / Analyte / Units / LOR	ME-ICP41 Th ppm 20	ME-ICP41 Ti % 0.01	ME-ICP41 Tl ppm 10	ME-ICP41 U ppm 10	ME-ICP41 V ppm 1	ME-ICP41 W ppm 10	ME-ICP41 Zn ppm 2
M410724		<20	0.15	<10	<10	156	<10	16
M410725		<20	0.05	<10	<10	92	<10	19
M410726		<20	0.01	<10	<10	56	<10	30
M410727		<20	0.07	<10	<10	79	<10	56
M410728		<20	0.06	<10	<10	65	<10	50
M410729		<20	0.01	<10	<10	66	<10	44
M410730		<20	0.02	<10	<10	99	<10	48
M410731		<20	0.17	<10	<10	153	<10	64
M410732		<20	0.06	<10	<10	93	<10	61
M410733		<20	0.03	<10	<10	92	<10	55
M410734		<20	0.07	<10	<10	91	<10	54
M410735		<20	0.06	<10	<10	134	<10	72

Comments: All security tags and samples arrived intact

***** See Appendix Page for comments regarding this certificate *****

ALS Canada Ltd.
2103 Dollarton Hwy
North Vancouver BC V7H 0A7
Phone: 604 984 0221 Fax: 604 984 0218 www.alsglobal.com

To: KISKA METALS CORPORATION
575-510 BURRARD ST
VANCOUVER BC V6C 3A8

Finalized Date: 25-OCT-2011
Account: KISMUS

Project: Redton Project

CERTIFICATE OF ANALYSIS TR11151727

Method	CERTIFICATE COMMENTS
ALL METHODS	NSS is non-sufficient sample.

ALS Canada Ltd.
2103 Dollarton Hwy
North Vancouver BC V7H 0A7
Phone: 604 984 0221 Fax: 604 984 0218 www.alsglobal.com

To: KISKA METALS CORPORATION
575-510 BURRARD ST
VANCOUVER BC V6C 3A8

Finalized Date: 13-OCT-2011
Account: KISMUS

CERTIFICATE TR11151728

Project: Rdtn Project
P.O. No.:
This report is for 227 Soil samples submitted to our lab in Terrace, BC, Canada on 9-AUG-2011.
The following have access to data associated with this certificate:

MATT CARTER	KELLY FRANZ	

SAMPLE PREPARATION

ALS CODE	DESCRIPTION
WEI-21	Received Sample Weight
PUL-31	Pulverize split to 85% <75 um
LOG-22	Sample login - Rcd w/o BarCode
BAG-01	Bulk Master for Storage
EXTRA-01	Extra Sample received in Shipment
LOG-22d	Sample login - Rcd w/o BarCode dup
SCR-41	Screen to -180um and save both

ANALYTICAL PROCEDURES

ALS CODE	DESCRIPTION	INSTRUMENT
ME-OG46	Ore Grade Elements - AquaRegia	ICP-AES
Ag-OG46	Ore Grade Ag - Aqua Regia	VARIABLE
Au-ICP21	Au 30g FA ICP-AES Finish	ICP-AES
ME-ICP41	35 Element Aqua Regia ICP-AES	ICP-AES

To: KISKA METALS CORPORATION
ATTN: KELLY FRANZ
575-510 BURRARD ST
VANCOUVER BC V6C 3A8

This is the Final Report and supersedes any preliminary report with this certificate number. Results apply to samples as submitted. All pages of this report have been checked and approved for release.

Signature:
Colin Ramshaw, Vancouver Laboratory Manager

ALS Canada Ltd.
2103 Dollarton Hwy
North Vancouver BC V7H 0A7
Phone: 604 984 0221 Fax: 604 984 0218 www.alsglobal.com

To: KISKA METALS CORPORATION
575-510 BURRARD ST
VANCOUVER BC V6C 3A8

Finalized Date: 13-OCT-2011
Account: KISMUS

Project: Rdtn Project

CERTIFICATE OF ANALYSIS TR11151728

Sample Description	Method / Analyte / Units / LOR	WEI-21 Recvd Wt. kg 0.02	Au-ICP21 Au ppm 0.001	Au-ICP21 Au Check ppm 0.001	ME-ICP41 Ag ppm 0.2	ME-ICP41 Al % 0.01	ME-ICP41 As ppm 2	ME-ICP41 B ppm 10	ME-ICP41 Ba ppm 10	ME-ICP41 Be ppm 0.5	ME-ICP41 Bi ppm 2	ME-ICP41 Ca % 0.01	ME-ICP41 Cd ppm 0.5	ME-ICP41 Co ppm 1	ME-ICP41 Cr ppm 1	ME-ICP41 Cu ppm 1
M410736		0.40	0.003		0.2	1.77	<2	<10	180	<0.5	4	0.50	<0.5	10	9	64
M410737		0.52	0.005		0.2	2.56	<2	<10	290	0.7	3	1.00	<0.5	21	3	123
M410738		0.32	0.006		0.4	2.46	<2	<10	420	0.5	3	0.45	<0.5	12	14	99
M410739		0.40	0.007		0.2	2.35	<2	<10	120	<0.5	4	0.23	<0.5	8	9	77
M410740		0.30	0.010		<0.2	2.67	3	<10	370	<0.5	2	0.67	<0.5	20	15	285
M410741		0.50	<0.001		<0.2	0.04	3	<10	10	<0.5	<2	0.04	<0.5	1	2	5
M410742		0.38	0.005		<0.2	3.23	4	<10	330	0.5	<2	0.79	<0.5	29	6	185
M410743		0.36	0.004		<0.2	2.01	3	<10	130	<0.5	<2	0.40	<0.5	14	11	94
M410744		0.42	0.006		<0.2	2.50	2	<10	140	0.8	<2	1.48	<0.5	10	2	101
M410745		0.40	0.003		<0.2	3.72	3	<10	420	0.6	2	1.67	<0.5	8	4	67
M410746		0.34	0.006		<0.2	2.49	<2	<10	220	0.8	2	0.97	<0.5	9	5	67
M410747		0.34	0.004		<0.2	2.79	<2	<10	180	0.8	2	1.05	<0.5	16	6	106
M410748		0.30	0.003		<0.2	1.69	4	<10	260	<0.5	<2	0.66	<0.5	14	8	109
M410749		0.40	0.006		<0.2	3.27	4	<10	170	0.5	3	0.43	<0.5	21	7	128
M410750		0.36	0.002		<0.2	1.46	3	<10	140	<0.5	2	0.40	<0.5	10	4	47
M410751		0.30	0.002		0.2	1.23	5	<10	50	<0.5	3	0.05	<0.5	3	33	6
M410752		0.44	0.003		<0.2	0.61	7	<10	10	<0.5	2	0.07	<0.5	3	36	5
M410753		0.40	0.001		1.2	0.61	13	<10	10	<0.5	<2	0.05	<0.5	1	33	5
M410754		0.38	0.001		<0.2	0.36	4	<10	10	<0.5	<2	0.01	<0.5	<1	3	<1
M410755		0.44	0.002		<0.2	1.68	7	<10	20	<0.5	<2	0.68	<0.5	14	41	3
M410756		0.48	0.001		<0.2	0.46	8	<10	20	<0.5	<2	0.12	<0.5	3	51	2
M410757		0.36	0.003		0.2	0.49	4	<10	20	<0.5	2	0.03	<0.5	1	8	1
M410758		0.40	0.002		<0.2	0.71	4	<10	20	<0.5	2	0.14	<0.5	4	53	5
M410759		0.36	0.011		0.5	0.87	<2	<10	50	<0.5	3	0.27	<0.5	10	102	9
M410760		0.36	0.004		<0.2	0.98	4	<10	110	<0.5	3	0.35	<0.5	9	129	12
M410761		0.40	0.003		<0.2	0.05	10	<10	<10	<0.5	2	0.06	<0.5	1	5	5
M410762		0.34	0.001		<0.2	0.70	3	<10	30	<0.5	2	0.34	<0.5	13	134	5
M410763		0.36	0.002		<0.2	0.38	3	<10	40	<0.5	2	0.21	<0.5	7	92	2
M410764		0.42	0.003		<0.2	0.89	3	<10	40	<0.5	2	0.47	<0.5	18	94	7
M410765		0.44	0.005		<0.2	0.32	3	<10	50	<0.5	2	0.30	<0.5	13	106	12
M410766		0.42	0.001		<0.2	1.37	4	<10	120	<0.5	<2	0.49	<0.5	15	166	6
M410767		0.34	<0.001		<0.2	1.21	2	<10	40	<0.5	2	0.45	<0.5	14	162	7
M410768		0.34	<0.001		<0.2	0.60	2	<10	80	<0.5	2	0.33	<0.5	10	129	4
M410769		0.30	<0.001		0.2	0.30	3	<10	50	<0.5	2	0.20	<0.5	5	115	2
M410770		0.40	0.065		<0.2	0.83	6	<10	130	<0.5	3	0.29	<0.5	9	158	7
M410771		0.26	0.006		0.2	2.01	7	<10	110	<0.5	3	0.20	<0.5	7	26	38
M410772		0.34	0.002		0.2	1.99	3	<10	120	<0.5	2	0.12	<0.5	4	13	16
M410773		0.32	0.001		<0.2	2.09	5	<10	150	<0.5	2	0.18	<0.5	5	14	46
M410774		0.46	0.004		<0.2	2.03	4	<10	90	<0.5	2	0.21	<0.5	6	13	43
M410775		0.32	<0.001		<0.2	1.25	3	<10	380	<0.5	<2	0.15	0.5	11	9	16

Comments: All security tags and samples arrived intact

ALS Canada Ltd.
2103 Dollarton Hwy
North Vancouver BC V7H 0A7
Phone: 604 984 0221 Fax: 604 984 0218 www.alsglobal.com

To: KISKA METALS CORPORATION
575-510 BURRARD ST
VANCOUVER BC V6C 3A8

Finalized Date: 13-OCT-2011
Account: KISMUS

Project: Rdtn Project

CERTIFICATE OF ANALYSIS TR11151728

Sample Description	Method / Analyte / Units / LOR	ME-ICP41 Fe % 0.01	ME-ICP41 Ga ppm 10	ME-ICP41 Hg ppm 1	ME-ICP41 K % 0.01	ME-ICP41 La ppm 10	ME-ICP41 Mg % 0.01	ME-ICP41 Mn ppm 5	ME-ICP41 Mo ppm 1	ME-ICP41 Na % 0.01	ME-ICP41 Ni ppm 1	ME-ICP41 P ppm 10	ME-ICP41 Pb ppm 2	ME-ICP41 S % 0.01	ME-ICP41 Sb ppm 2	ME-ICP41 Sc ppm 1
M410736		3.35	10	<1	0.08	10	0.64	665	1	0.01	7	1580	29	0.08	<2	2
M410737		4.91	10	<1	0.16	10	0.94	1145	<1	0.01	2	2760	15	0.01	<2	8
M410738		3.35	10	<1	0.10	10	0.70	764	<1	0.02	9	1740	10	0.06	<2	1
M410739		2.82	10	<1	0.05	10	0.44	499	<1	0.01	6	1730	8	0.11	3	<1
M410740		3.96	10	1	0.23	10	1.07	720	<1	0.02	13	1460	23	0.05	<2	3
M410741		0.32	<10	<1	0.02	<10	0.01	25	<1	0.01	1	20	<2	0.01	<2	<1
M410742		6.15	10	1	0.62	10	2.20	1865	<1	0.02	6	3460	10	0.04	<2	7
M410743		4.48	10	1	0.08	10	0.60	665	<1	0.02	7	1530	5	0.11	<2	1
M410744		3.32	10	<1	0.13	10	0.49	710	<1	0.04	1	1640	34	0.01	<2	3
M410745		2.27	10	<1	0.09	10	0.48	943	<1	0.09	3	1300	14	0.05	<2	2
M410746		2.65	10	1	0.14	10	0.47	839	<1	0.02	3	1520	14	0.08	<2	<1
M410747		4.43	10	1	0.27	10	1.30	1020	<1	0.04	6	2240	8	0.09	<2	3
M410748		3.19	10	1	0.11	10	0.67	993	<1	0.03	6	1850	5	0.09	<2	1
M410749		4.63	10	<1	0.26	10	1.85	1060	<1	0.02	6	1490	5	0.09	<2	2
M410750		2.74	10	1	0.16	<10	0.43	1260	<1	0.03	5	1410	10	0.08	<2	<1
M410751		2.49	<10	<1	0.03	<10	0.06	148	1	0.02	5	850	6	0.01	<2	2
M410752		1.85	10	<1	0.03	<10	0.06	66	1	0.01	6	310	7	<0.01	<2	1
M410753		2.13	10	1	0.02	<10	0.08	77	1	0.02	4	510	25	0.01	<2	1
M410754		0.22	<10	1	0.01	10	0.01	40	<1	0.01	<1	110	3	<0.01	<2	<1
M410755		3.29	10	1	0.03	10	1.10	263	<1	0.04	25	2060	22	0.01	<2	3
M410756		2.04	<10	1	0.02	<10	0.12	120	2	0.02	8	200	13	0.01	<2	2
M410757		0.43	<10	1	0.02	<10	0.01	117	<1	0.01	1	160	10	<0.01	<2	<1
M410758		2.60	10	<1	0.03	<10	0.16	194	4	0.02	7	330	10	<0.01	<2	2
M410759		4.45	10	<1	0.03	<10	0.29	875	1	0.03	12	650	8	0.01	<2	5
M410760		5.36	10	<1	0.06	<10	0.63	240	3	0.04	19	470	11	0.02	<2	4
M410761		0.52	<10	1	0.02	<10	0.02	48	<1	0.01	1	20	<2	0.01	<2	<1
M410762		6.18	10	1	0.03	<10	0.56	225	<1	0.04	22	710	14	0.01	<2	4
M410763		5.28	10	1	0.02	<10	0.16	260	1	0.03	12	680	20	0.01	<2	3
M410764		7.58	10	1	0.04	<10	0.76	263	<1	0.05	26	760	7	0.01	<2	5
M410765		8.62	10	<1	0.03	<10	0.27	131	<1	0.03	21	580	24	0.01	<2	3
M410766		5.00	10	1	0.03	<10	1.40	273	<1	0.04	37	770	13	0.01	<2	5
M410767		3.64	10	<1	0.08	<10	1.38	216	2	0.04	33	540	21	0.01	<2	5
M410768		1.99	<10	1	0.02	<10	0.79	204	<1	0.02	25	240	11	<0.01	<2	3
M410769		2.12	<10	1	0.02	<10	0.21	83	2	0.02	12	150	17	0.01	<2	2
M410770		3.06	10	1	0.03	<10	0.83	158	<1	0.02	31	170	23	0.01	<2	3
M410771		3.61	10	1	0.07	<10	0.42	262	4	0.02	10	730	12	0.04	<2	2
M410772		2.01	10	1	0.02	10	0.27	174	<1	0.02	6	910	5	0.03	<2	1
M410773		2.22	10	1	0.03	10	0.34	221	<1	0.02	8	1450	9	0.08	<2	1
M410774		2.36	10	1	0.04	10	0.42	318	<1	0.02	10	2000	11	0.07	<2	1
M410775		1.61	10	<1	0.06	10	0.11	3060	<1	0.02	5	2090	13	0.16	<2	<1

Comments: All security tags and samples arrived intact

ALS Canada Ltd.
2103 Dollarton Hwy
North Vancouver BC V7H 0A7
Phone: 604 984 0221 Fax: 604 984 0218 www.alsglobal.com

To: KISKA METALS CORPORATION
575-510 BURRARD ST
VANCOUVER BC V6C 3A8

Finalized Date: 13-OCT-2011
Account: KISMUS

Project: Rdtn Project

CERTIFICATE OF ANALYSIS TR11151728

Sample Description	Method / Analyte / Units / LOR	ME-ICP41 Sr ppm 1	ME-ICP41 Th ppm 20	ME-ICP41 Ti % 0.01	ME-ICP41 Tl ppm 10	ME-ICP41 U ppm 10	ME-ICP41 V ppm 1	ME-ICP41 W ppm 10	ME-ICP41 Zn ppm 2	Ag-OG46 Ag ppm 1
M410736		81	<20	0.07	<10	<10	88	<10	60	
M410737		112	<20	0.16	<10	<10	142	<10	100	
M410738		278	<20	0.07	<10	<10	85	<10	59	
M410739		38	<20	0.05	<10	<10	86	<10	47	
M410740		210	<20	0.17	<10	<10	134	<10	80	
M410741		3	<20	<0.01	<10	<10	2	<10	<2	
M410742		273	<20	0.20	<10	<10	241	<10	112	
M410743		68	<20	0.09	<10	<10	175	<10	54	
M410744		576	<20	0.04	<10	<10	107	<10	40	
M410745		893	<20	0.02	<10	<10	53	<10	33	
M410746		513	<20	0.03	<10	<10	74	<10	43	
M410747		245	<20	0.09	<10	<10	162	<10	76	
M410748		152	<20	0.05	<10	<10	102	<10	63	
M410749		86	<20	0.12	<10	<10	156	<10	93	
M410750		69	<20	0.04	<10	<10	99	<10	49	
M410751		7	<20	0.01	<10	<10	52	<10	25	
M410752		8	<20	0.04	<10	<10	58	<10	13	
M410753		8	<20	0.06	<10	<10	71	<10	14	
M410754		6	<20	0.01	<10	<10	6	<10	5	
M410755		66	<20	0.16	<10	<10	112	<10	59	
M410756		12	<20	0.09	<10	<10	93	<10	15	
M410757		6	<20	0.01	<10	<10	13	<10	9	
M410758		18	<20	0.11	<10	<10	122	<10	16	
M410759		26	<20	0.19	<10	<10	201	<10	21	
M410760		31	<20	0.24	<10	<10	232	<10	34	
M410761		2	<20	0.01	<10	<10	5	<10	<2	
M410762		27	<20	0.21	<10	<10	283	<10	24	
M410763		27	<20	0.31	<10	<10	265	<10	12	
M410764		40	<20	0.33	<10	<10	350	<10	43	
M410765		16	<20	0.34	<10	<10	475	<10	20	
M410766		39	<20	0.25	<10	<10	210	<10	36	
M410767		36	<20	0.24	<10	<10	153	<10	27	
M410768		63	<20	0.13	<10	<10	67	<10	25	
M410769		41	<20	0.13	<10	<10	89	<10	12	
M410770		41	<20	0.14	<10	<10	93	<10	39	
M410771		42	<20	0.05	<10	<10	99	<10	39	
M410772		56	<20	0.02	<10	<10	44	<10	32	
M410773		31	<20	0.02	<10	<10	54	<10	32	
M410774		33	<20	0.02	<10	<10	58	<10	41	
M410775		30	<20	<0.01	<10	<10	48	<10	50	

Comments: All security tags and samples arrived intact

ALS Canada Ltd.
2103 Dollarton Hwy
North Vancouver BC V7H 0A7
Phone: 604 984 0221 Fax: 604 984 0218 www.alsglobal.com

To: KISKA METALS CORPORATION
575-510 BURRARD ST
VANCOUVER BC V6C 3A8

Finalized Date: 13-OCT-2011
Account: KISMUS

Project: Rdtn Project

CERTIFICATE OF ANALYSIS TR11151728

Sample Description	Method / Analyte / Units / LOR	WEI-21 Recvd Wt. kg 0.02	Au-ICP21 Au ppm 0.001	Au-ICP21 Au Check ppm 0.001	ME-ICP41 Ag ppm 0.2	ME-ICP41 Al % 0.01	ME-ICP41 As ppm 2	ME-ICP41 B ppm 10	ME-ICP41 Ba ppm 10	ME-ICP41 Be ppm 0.5	ME-ICP41 Bi ppm 2	ME-ICP41 Ca % 0.01	ME-ICP41 Cd ppm 0.5	ME-ICP41 Co ppm 1	ME-ICP41 Cr ppm 1	ME-ICP41 Cu ppm 1
M410776		0.24	0.004		<0.2	1.11	4	<10	190	<0.5	5	0.38	<0.5	11	9	36
M410777		0.30	0.004		0.3	1.62	2	<10	260	<0.5	5	0.33	<0.5	7	8	32
M410778		0.32	0.012		0.3	3.41	3	<10	350	0.6	5	1.09	<0.5	18	10	164
M410779		0.30	0.003		0.2	2.51	<2	<10	210	<0.5	6	0.26	<0.5	9	14	78
M410780		0.48	0.006		0.6	4.16	<2	<10	380	0.8	7	1.80	<0.5	19	3	104
M410781		0.44	0.005		0.6	4.17	4	<10	380	0.8	6	1.82	<0.5	19	3	108
M410782		0.38	0.006		<0.2	2.61	4	<10	90	<0.5	5	0.49	<0.5	16	5	41
M410783		0.54	0.002		<0.2	4.67	<2	<10	370	0.7	4	1.07	<0.5	28	5	61
M410784		0.26	0.050		<0.2	0.96	<2	<10	70	<0.5	5	0.09	<0.5	2	20	9
M410785		0.32	0.004		0.2	1.17	<2	<10	160	<0.5	4	0.47	<0.5	6	20	21
M410786		0.36	0.003		<0.2	0.92	3	<10	50	<0.5	5	0.10	<0.5	4	25	14
M410787		0.26	0.001		0.2	1.41	7	<10	70	<0.5	4	0.14	<0.5	6	31	23
M410788		0.32	0.001		0.7	1.05	<2	<10	60	<0.5	5	0.08	<0.5	2	21	7
M410789		0.24	0.012		<0.2	0.68	<2	<10	80	<0.5	5	0.09	<0.5	2	7	6
M410790		0.28	0.008		0.2	0.78	2	<10	70	<0.5	4	0.09	<0.5	2	11	6
M410791		0.28	0.002		0.6	0.79	<2	<10	50	<0.5	5	0.08	<0.5	1	13	4
M410792		0.30	<0.001		0.4	1.89	5	<10	440	0.6	5	0.32	<0.5	7	48	37
M410793		0.24	0.003		1.1	1.05	<2	<10	60	<0.5	5	0.09	<0.5	2	11	19
M410794		0.32	0.002		0.3	1.05	<2	<10	60	<0.5	5	0.10	<0.5	2	13	7
M410795		0.16	0.010		0.7	1.56	2	<10	300	0.6	5	0.28	<0.5	7	21	39
M410796		0.26	0.003		0.3	0.98	2	<10	140	<0.5	5	0.13	<0.5	2	14	17
M410797		0.38	0.019		0.3	1.68	<2	<10	370	0.6	4	0.95	<0.5	13	21	54
M410798		0.22	0.014		1.6	3.15	8	<10	1110	1.3	6	1.54	<0.5	10	45	144
M410799		0.40	0.004		<0.2	1.36	2	<10	470	<0.5	4	0.43	<0.5	7	10	39
M410800		0.46	0.004		<0.2	1.45	3	<10	380	<0.5	5	0.31	<0.5	11	12	43
M410801		0.34	<0.001		<0.2	0.33	<2	<10	90	<0.5	5	0.14	<0.5	2	5	12
M410802		0.36	0.004		0.2	0.65	<2	<10	200	<0.5	5	0.22	<0.5	3	5	17
M410803		0.30	0.034		<0.2	1.29	3	<10	60	<0.5	4	0.15	<0.5	7	6	39
M410804		0.22	0.002		<0.2	0.73	2	<10	60	<0.5	<2	0.19	<0.5	2	7	10
M410805		0.32	0.003		<0.2	1.37	2	<10	50	<0.5	4	0.18	<0.5	4	18	22
M410806		0.38	0.003		<0.2	1.15	<2	<10	50	<0.5	5	0.20	<0.5	4	16	23
M410807		0.26	0.005		0.2	4.39	4	<10	80	0.6	<2	0.28	<0.5	12	16	103
M410808		0.30	0.003		0.3	1.24	5	<10	50	<0.5	5	0.24	<0.5	7	24	40
M410809		0.40	0.014		0.2	2.65	2	<10	80	<0.5	5	0.26	<0.5	8	30	43
M410810		0.44	0.002		<0.2	3.03	2	<10	250	<0.5	<2	0.18	<0.5	7	7	57
M410811		0.32	0.013		0.2	1.69	<2	<10	50	<0.5	5	0.18	<0.5	8	12	52
M410812		0.38	0.002		0.2	0.85	<2	<10	280	0.5	<2	0.45	<0.5	3	6	31
M410813		0.36	0.013		<0.2	1.71	4	<10	180	<0.5	5	0.24	<0.5	10	11	61
M410814		0.34	0.003		0.3	1.34	3	<10	110	<0.5	5	0.11	<0.5	4	9	28
M410815		0.42	0.002		0.2	1.30	<2	<10	50	<0.5	5	0.12	<0.5	4	12	21

Comments: All security tags and samples arrived intact

ALS Canada Ltd.
2103 Dollarton Hwy
North Vancouver BC V7H 0A7
Phone: 604 984 0221 Fax: 604 984 0218 www.alsglobal.com

To: KISKA METALS CORPORATION
575-510 BURRARD ST
VANCOUVER BC V6C 3A8

Finalized Date: 13-OCT-2011
Account: KISMUS

Project: Rdtn Project

CERTIFICATE OF ANALYSIS TR11151728

Sample Description	Method / Analyte / Units / LOR	ME-ICP41 Fe % 0.01	ME-ICP41 Ga ppm 10	ME-ICP41 Hg ppm 1	ME-ICP41 K % 0.01	ME-ICP41 La ppm 10	ME-ICP41 Mg % 0.01	ME-ICP41 Mn ppm 5	ME-ICP41 Mo ppm 1	ME-ICP41 Na % 0.01	ME-ICP41 Ni ppm 1	ME-ICP41 P ppm 10	ME-ICP41 Pb ppm 2	ME-ICP41 S % 0.01	ME-ICP41 Sb ppm 2	ME-ICP41 Sc ppm 1
M410776		3.45	10	<1	0.18	<10	0.38	1135	1	0.01	8	1260	13	0.12	<2	1
M410777		3.03	10	<1	0.06	10	0.25	999	1	0.01	6	1890	9	0.16	<2	<1
M410778		4.42	10	<1	0.17	10	1.20	876	<1	0.05	10	2360	8	0.03	<2	2
M410779		3.19	10	1	0.05	10	0.53	398	<1	0.01	10	1290	9	0.10	<2	1
M410780		4.26	10	<1	0.59	10	1.22	1150	<1	0.05	5	2180	185	0.01	<2	5
M410781		4.21	10	<1	0.58	10	1.20	1135	<1	0.05	5	2170	177	0.01	<2	5
M410782		4.32	10	<1	0.19	10	1.25	547	<1	0.01	6	1420	20	0.03	<2	3
M410783		6.21	10	1	0.75	10	2.87	959	<1	0.02	10	1980	6	0.01	<2	4
M410784		1.42	10	<1	0.03	<10	0.12	77	2	0.01	5	520	5	0.03	<2	<1
M410785		1.95	10	<1	0.06	10	0.45	310	2	0.01	8	820	10	0.02	<2	1
M410786		2.41	10	1	0.04	<10	0.15	295	2	0.01	6	550	9	0.02	<2	1
M410787		2.44	10	<1	0.04	10	0.37	230	2	0.01	17	630	6	0.03	<2	1
M410788		1.25	10	<1	0.02	10	0.15	77	1	<0.01	6	430	6	0.03	<2	<1
M410789		0.70	10	1	0.03	<10	0.05	162	1	0.01	3	410	7	0.02	<2	<1
M410790		0.69	10	<1	0.03	10	0.10	72	1	0.01	4	390	7	0.01	<2	<1
M410791		0.59	<10	<1	0.02	10	0.06	34	1	0.01	3	400	7	0.01	<2	<1
M410792		2.50	10	<1	0.10	10	0.32	620	8	0.01	16	1220	10	0.06	<2	1
M410793		0.73	<10	<1	0.03	<10	0.07	44	1	0.01	4	1190	8	0.04	<2	<1
M410794		0.84	10	<1	0.02	10	0.14	65	1	0.01	4	410	8	0.01	<2	<1
M410795		2.02	10	<1	0.10	10	0.14	712	5	0.01	11	2360	16	0.12	<2	<1
M410796		0.96	10	<1	0.04	10	0.14	149	2	0.01	5	650	10	0.03	<2	<1
M410797		3.75	10	<1	0.06	10	0.85	412	2	0.01	10	2350	21	0.01	<2	5
M410798		6.22	10	1	0.13	20	0.48	635	4	0.02	22	2660	17	0.20	<2	8
M410799		2.75	10	<1	0.05	<10	0.43	447	3	0.01	4	660	10	0.03	<2	2
M410800		3.24	10	<1	0.04	10	0.49	1710	2	0.01	6	750	8	0.02	<2	2
M410801		1.07	<10	<1	0.03	<10	0.07	98	1	<0.01	2	250	3	0.01	<2	1
M410802		1.64	<10	<1	0.03	<10	0.12	159	1	0.01	3	400	5	0.01	<2	1
M410803		3.64	10	<1	0.05	<10	0.30	166	4	0.01	3	790	16	0.01	<2	3
M410804		2.33	10	<1	0.03	<10	0.07	88	2	0.01	1	310	3	0.01	<2	1
M410805		3.74	10	<1	0.03	<10	0.25	152	1	0.01	6	1590	7	0.02	<2	2
M410806		2.48	10	<1	0.04	<10	0.21	142	1	0.01	6	730	10	0.02	<2	2
M410807		6.50	10	<1	0.05	10	0.62	522	5	0.01	7	3440	14	0.06	<2	3
M410808		4.44	10	<1	0.04	<10	0.36	253	1	0.01	10	1510	6	0.02	<2	3
M410809		4.08	10	<1	0.06	10	0.48	414	1	0.01	12	3430	7	0.04	<2	3
M410810		5.08	10	<1	0.03	<10	0.48	293	1	0.01	3	1690	5	0.02	<2	3
M410811		4.75	10	<1	0.04	<10	0.42	302	2	<0.01	5	2130	13	0.03	<2	1
M410812		1.35	<10	<1	0.04	10	0.08	275	2	0.01	2	980	6	0.04	<2	<1
M410813		3.77	10	<1	0.06	<10	0.53	634	3	0.01	6	1110	12	0.05	<2	1
M410814		2.07	10	<1	0.04	10	0.14	222	4	0.01	4	920	8	0.05	<2	<1
M410815		1.94	10	<1	0.03	<10	0.22	153	2	0.01	5	750	5	0.02	<2	<1

Comments: All security tags and samples arrived intact

ALS Canada Ltd.
2103 Dollarton Hwy
North Vancouver BC V7H 0A7
Phone: 604 984 0221 Fax: 604 984 0218 www.alsglobal.com

To: KISKA METALS CORPORATION
575-510 BURRARD ST
VANCOUVER BC V6C 3A8

Finalized Date: 13-OCT-2011
Account: KISMUS

Project: Rdtn Project

CERTIFICATE OF ANALYSIS TR11151728

Sample Description	Method / Analyte / Units / LOR	ME-ICP41 Sr ppm 1	ME-ICP41 Th ppm 20	ME-ICP41 Ti % 0.01	ME-ICP41 Tl ppm 10	ME-ICP41 U ppm 10	ME-ICP41 V ppm 1	ME-ICP41 W ppm 10	ME-ICP41 Zn ppm 2	Ag-OG46 Ag ppm 1
M410776		76	<20	0.09	<10	<10	130	<10	57	
M410777		155	<20	0.02	<10	<10	92	<10	47	
M410778		306	<20	0.13	<10	<10	124	<10	73	
M410779		93	<20	0.05	<10	<10	96	<10	48	
M410780		259	<20	0.16	<10	<10	139	<10	61	
M410781		261	<20	0.17	<10	<10	139	<10	60	
M410782		57	<20	0.16	<10	<10	138	<10	72	
M410783		88	<20	0.34	<10	<10	180	<10	107	
M410784		18	<20	0.03	<10	<10	44	<10	16	
M410785		41	<20	0.04	<10	<10	58	<10	43	
M410786		19	<20	0.05	<10	<10	83	<10	22	
M410787		18	<20	0.03	<10	<10	55	<10	37	
M410788		16	<20	0.03	<10	<10	39	<10	17	
M410789		28	<20	0.03	<10	<10	35	<10	8	
M410790		21	<20	0.02	<10	<10	28	<10	11	
M410791		18	<20	0.01	<10	<10	24	<10	8	
M410792		41	<20	0.01	<10	<10	70	<10	51	
M410793		21	<20	<0.01	<10	<10	23	<10	11	
M410794		19	<20	0.02	<10	<10	29	<10	14	
M410795		45	<20	0.01	<10	<10	57	<10	42	
M410796		35	<20	0.01	<10	<10	34	<10	20	
M410797		92	<20	0.08	<10	<10	104	<10	62	
M410798		109	<20	0.02	<10	<10	243	<10	56	
M410799		56	<20	0.04	<10	<10	91	<10	60	
M410800		42	<20	0.05	<10	<10	96	<10	71	
M410801		15	<20	0.02	<10	<10	25	<10	12	
M410802		28	<20	0.02	<10	<10	50	<10	22	
M410803		20	<20	0.04	<10	<10	135	<10	31	
M410804		19	<20	0.01	<10	<10	88	<10	13	
M410805		30	<20	0.09	<10	<10	106	<10	30	
M410806		34	<20	0.09	<10	<10	82	<10	23	
M410807		28	<20	0.12	<10	<10	156	<10	76	
M410808		37	<20	0.15	<10	<10	165	<10	38	
M410809		32	<20	0.10	<10	<10	111	<10	67	
M410810		98	<20	0.07	<10	<10	133	<10	52	
M410811		27	<20	0.02	<10	<10	138	<10	44	
M410812		92	<20	0.01	<10	<10	40	<10	15	
M410813		53	<20	0.03	<10	<10	102	<10	58	
M410814		27	<20	0.01	<10	<10	74	<10	31	
M410815		40	<20	0.02	<10	<10	57	<10	28	

Comments: All security tags and samples arrived intact

ALS Canada Ltd.
2103 Dollarton Hwy
North Vancouver BC V7H 0A7
Phone: 604 984 0221 Fax: 604 984 0218 www.alsglobal.com

To: KISKA METALS CORPORATION
575-510 BURRARD ST
VANCOUVER BC V6C 3A8

Finalized Date: 13-OCT-2011
Account: KISMUS

Project: Rdtn Project

CERTIFICATE OF ANALYSIS TR11151728

Sample Description / Method / Analyte / Units / LOR	WEI-21 Recvd Wt. kg 0.02	Au-ICP21 Au ppm 0.001	Au-ICP21 Au Check ppm 0.001	ME-ICP41 Ag ppm 0.2	ME-ICP41 Al % 0.01	ME-ICP41 As ppm 2	ME-ICP41 B ppm 10	ME-ICP41 Ba ppm 10	ME-ICP41 Be ppm 0.5	ME-ICP41 Bi ppm 2	ME-ICP41 Ca % 0.01	ME-ICP41 Cd ppm 0.5	ME-ICP41 Co ppm 1	ME-ICP41 Cr ppm 1	ME-ICP41 Cu ppm 1
M410816	0.36	0.003		<0.2	0.98	<2	<10	150	<0.5	5	0.16	<0.5	5	14	15
M410817	0.34	0.001		0.4	1.72	2	<10	110	<0.5	5	0.10	<0.5	2	22	23
M410818	0.36	0.017		0.9	2.52	<2	<10	210	0.5	6	0.13	<0.5	6	48	39
M410819	0.44	0.006		0.3	1.65	4	<10	70	<0.5	5	0.18	<0.5	7	22	28
M410820	0.36	0.012		0.3	1.38	3	<10	70	<0.5	4	0.18	<0.5	6	37	26
M410821	0.42	0.001		<0.2	0.06	2	<10	<10	<0.5	5	0.04	<0.5	1	3	28
M410822	0.46	0.002		0.3	1.53	<2	<10	90	<0.5	5	0.17	<0.5	4	25	23
M410823	0.34	0.002		0.5	1.18	<2	<10	90	<0.5	5	0.13	<0.5	2	23	12
M410824	0.38	0.002		0.4	1.16	2	<10	50	<0.5	4	0.10	<0.5	2	13	10
M410825	0.38	0.002		0.2	0.92	<2	<10	50	<0.5	5	0.10	<0.5	2	12	5
M410826	0.32	0.008		0.2	1.26	2	<10	70	<0.5	4	0.11	<0.5	3	11	23
M410827	0.36	0.003		<0.2	0.94	<2	<10	100	<0.5	5	0.17	<0.5	3	22	15
M410828	0.38	0.004		<0.2	1.65	<2	<10	110	<0.5	4	0.22	<0.5	12	10	38
M410829	0.40	0.015		<0.2	1.95	2	<10	140	0.5	4	0.81	<0.5	20	3	140
M410830	0.42	0.001		<0.2	1.18	4	<10	70	<0.5	4	0.22	<0.5	7	41	28
M410831	0.38	0.003		0.3	0.87	2	<10	60	<0.5	4	0.12	<0.5	4	24	11
M410832	0.40	0.004		0.3	2.64	2	<10	160	0.8	6	0.83	<0.5	16	16	239
M410833	0.44	0.005		0.6	1.56	3	<10	90	<0.5	5	0.27	<0.5	8	20	34
M410834	0.32	0.029		0.6	2.61	3	<10	110	<0.5	5	0.19	<0.5	13	9	35
M410835	0.30	0.002		0.2	1.99	<2	<10	90	<0.5	7	0.08	<0.5	9	26	35
M410836	0.38	0.003		0.3	1.62	<2	<10	120	<0.5	5	0.25	<0.5	7	53	27
M410837	0.40	0.001		0.5	2.72	<2	<10	120	<0.5	6	0.60	<0.5	14	54	45
M410838	0.34	0.004		0.8	2.33	4	<10	120	<0.5	5	0.35	<0.5	10	47	56
M410839	0.26	<0.001		0.7	1.93	2	<10	60	<0.5	5	0.25	<0.5	8	20	67
M410840	0.48	0.006		<0.2	0.05	34	<10	<10	<0.5	5	0.42	<0.5	1	3	9
M410841	0.34	<0.001		0.4	1.68	<2	<10	60	<0.5	5	1.07	<0.5	11	38	53
M410842	0.38	0.002		0.7	1.79	<2	<10	90	<0.5	4	0.35	<0.5	8	49	40
M410843	0.40	0.003		<0.2	1.55	4	<10	130	<0.5	6	0.39	<0.5	9	40	40
M410844	0.34	0.005		0.3	1.81	3	<10	120	<0.5	6	0.26	<0.5	4	17	19
M410845	0.32	0.002		0.3	1.09	<2	<10	90	<0.5	5	0.35	<0.5	4	11	16
M410846	0.34	0.005		0.4	2.58	2	<10	280	0.5	10	0.19	<0.5	6	25	49
M410847	0.26	0.009		1.2	1.72	<2	<10	190	<0.5	8	0.20	<0.5	5	20	52
M410848	0.42	0.006		0.3	1.42	3	<10	200	<0.5	6	0.49	<0.5	7	26	38
M410849	0.44	0.005		<0.2	1.18	<2	<10	100	<0.5	6	0.33	<0.5	2	9	10
M410850	0.50	0.001		0.3	1.17	<2	<10	140	<0.5	5	0.33	<0.5	1	4	7
M410851	0.42	0.002		<0.2	1.42	<2	<10	80	<0.5	5	0.28	<0.5	6	22	25
M410852	0.38	0.002		0.5	2.51	<2	<10	100	3.2	5	0.61	<0.5	14	26	74
M410853	0.40	0.005		1.3	3.76	3	<10	60	5.6	6	0.58	<0.5	17	74	135
M410854	0.40	0.002		0.6	2.79	3	<10	130	1.3	6	1.13	<0.5	21	60	161
M410855	0.40	0.007		0.2	2.37	<2	<10	60	<0.5	6	0.39	<0.5	12	47	63

Comments: All security tags and samples arrived intact

ALS Canada Ltd.
2103 Dollarton Hwy
North Vancouver BC V7H 0A7
Phone: 604 984 0221 Fax: 604 984 0218 www.alsglobal.com

To: KISKA METALS CORPORATION
575-510 BURRARD ST
VANCOUVER BC V6C 3A8

Finalized Date: 13-OCT-2011
Account: KISMUS

Project: Rdtn Project

CERTIFICATE OF ANALYSIS TR11151728

Sample Description	Method / Analyte / Units / LOR	ME-ICP41 Fe % 0.01	ME-ICP41 Ga ppm 10	ME-ICP41 Hg ppm 1	ME-ICP41 K % 0.01	ME-ICP41 La ppm 10	ME-ICP41 Mg % 0.01	ME-ICP41 Mn ppm 5	ME-ICP41 Mo ppm 1	ME-ICP41 Na % 0.01	ME-ICP41 Ni ppm 1	ME-ICP41 P ppm 10	ME-ICP41 Pb ppm 2	ME-ICP41 S % 0.01	ME-ICP41 Sb ppm 2	ME-ICP41 Sc ppm 1
M410816		1.81	10	<1	0.04	<10	0.23	780	3	0.01	5	630	5	0.03	<2	<1
M410817		1.46	10	<1	0.07	10	0.13	83	2	0.01	5	810	8	0.04	<2	<1
M410818		2.34	10	<1	0.15	10	0.40	218	2	0.01	17	1650	14	0.09	<2	1
M410819		2.56	10	<1	0.06	10	0.49	270	3	0.01	12	610	9	0.02	<2	2
M410820		2.33	<10	<1	0.04	<10	0.35	187	1	0.01	12	760	10	0.03	<2	1
M410821		0.46	<10	<1	0.02	<10	0.01	38	<1	<0.01	1	20	<2	0.01	<2	<1
M410822		1.53	10	<1	0.04	10	0.28	187	1	0.01	8	980	9	0.03	<2	1
M410823		0.93	10	<1	0.05	<10	0.15	86	1	0.01	6	850	9	0.03	<2	<1
M410824		1.26	10	<1	0.03	<10	0.13	96	2	0.01	4	810	7	0.04	<2	<1
M410825		0.65	10	<1	0.03	10	0.10	98	1	0.01	3	310	5	0.02	<2	<1
M410826		1.97	10	<1	0.02	10	0.21	136	<1	0.01	4	700	7	0.03	<2	1
M410827		2.27	10	<1	0.04	10	0.16	609	2	0.01	7	620	5	0.03	<2	1
M410828		3.64	10	<1	0.07	<10	0.61	1185	1	0.01	6	990	7	0.02	2	3
M410829		4.77	10	<1	0.34	10	1.17	1040	2	0.01	5	2390	19	0.02	2	4
M410830		3.25	10	<1	0.06	<10	0.32	457	6	0.01	13	730	9	0.02	<2	1
M410831		1.65	10	<1	0.05	<10	0.18	423	2	0.01	6	550	10	0.02	<2	1
M410832		4.17	10	<1	0.20	10	0.97	1775	22	0.01	11	1600	19	0.08	2	3
M410833		2.52	10	1	0.07	<10	0.51	318	3	0.01	7	930	13	0.03	<2	1
M410834		4.42	10	1	0.05	<10	0.99	1085	2	0.01	5	1690	6	0.06	<2	1
M410835		4.22	10	1	0.06	<10	0.39	521	3	0.01	8	1360	4	0.06	<2	1
M410836		2.95	10	<1	0.05	<10	0.45	372	3	0.02	11	930	5	0.03	<2	1
M410837		3.74	10	<1	0.07	10	1.08	370	4	0.04	22	1200	5	0.05	<2	2
M410838		3.67	10	<1	0.08	<10	0.67	288	2	0.02	10	1250	4	0.06	<2	1
M410839		2.09	10	<1	0.06	10	0.20	483	8	0.01	5	1920	6	0.12	<2	<1
M410840		0.40	<10	<1	0.03	<10	0.20	36	<1	0.01	7	20	3	0.02	<2	<1
M410841		3.34	10	<1	0.11	10	0.70	675	10	0.04	12	1720	5	0.08	<2	2
M410842		4.45	10	<1	0.06	<10	0.41	233	2	0.03	9	1120	6	0.04	<2	2
M410843		4.07	10	<1	0.06	<10	0.52	267	5	0.03	9	890	7	0.04	<2	2
M410844		2.43	10	<1	0.04	10	0.22	138	4	0.02	2	780	6	0.06	<2	1
M410845		1.43	10	<1	0.07	10	0.25	288	6	0.03	4	410	9	0.02	<2	1
M410846		3.54	10	<1	0.04	10	0.32	186	18	0.02	6	880	14	0.06	<2	1
M410847		1.71	10	<1	0.07	10	0.33	146	14	0.02	6	780	12	0.04	<2	1
M410848		3.35	10	<1	0.06	10	0.44	446	7	0.03	7	770	7	0.05	<2	1
M410849		0.99	10	<1	0.06	10	0.13	114	1	0.03	3	320	10	0.02	<2	1
M410850		0.45	<10	<1	0.04	10	0.07	76	1	0.03	2	580	7	0.03	<2	<1
M410851		2.41	10	<1	0.04	10	0.37	192	7	0.03	7	470	10	0.03	<2	1
M410852		3.94	10	<1	0.07	50	0.60	1165	36	0.04	9	2340	31	0.15	<2	1
M410853		5.21	10	1	0.05	60	0.73	1945	50	0.03	18	2540	89	0.19	<2	2
M410854		5.05	10	<1	0.07	20	1.23	2170	48	0.03	21	2670	15	0.18	<2	6
M410855		3.97	10	<1	0.10	<10	0.85	364	4	0.03	13	1190	7	0.05	<2	2

Comments: All security tags and samples arrived intact

ALS Canada Ltd.
2103 Dollarton Hwy
North Vancouver BC V7H 0A7
Phone: 604 984 0221 Fax: 604 984 0218 www.alsglobal.com

To: KISKA METALS CORPORATION
575-510 BURRARD ST
VANCOUVER BC V6C 3A8

Finalized Date: 13-OCT-2011
Account: KISMUS

Project: Rdtn Project

CERTIFICATE OF ANALYSIS TR11151728

Sample Description	Method / Analyte / Units / LOR	ME-ICP41 Sr ppm 1	ME-ICP41 Th ppm 20	ME-ICP41 Ti % 0.01	ME-ICP41 Tl ppm 10	ME-ICP41 U ppm 10	ME-ICP41 V ppm 1	ME-ICP41 W ppm 10	ME-ICP41 Zn ppm 2	Ag-OG46 Ag ppm 1
M410816		34	<20	0.03	<10	<10	56	<10	34	
M410817		25	<20	0.01	<10	<10	48	<10	22	
M410818		30	<20	0.01	<10	<10	59	<10	52	
M410819		34	<20	0.04	<10	<10	72	<10	43	
M410820		29	<20	0.03	<10	<10	64	<10	31	
M410821		3	<20	<0.01	<10	<10	1	<10	<2	
M410822		27	<20	0.02	<10	<10	47	<10	28	
M410823		26	<20	0.01	<10	<10	30	<10	16	
M410824		26	<20	0.01	<10	<10	38	<10	16	
M410825		18	<20	0.03	<10	<10	28	<10	11	
M410826		32	<20	0.03	<10	<10	62	<10	24	
M410827		26	<20	0.05	<10	<10	72	<10	29	
M410828		32	<20	0.12	<10	<10	118	<10	51	
M410829		88	<20	0.18	<10	<10	167	<10	63	
M410830		23	<20	0.05	<10	<10	81	<10	43	
M410831		24	<20	0.06	<10	<10	63	<10	21	
M410832		70	<20	0.08	<10	<10	128	<10	83	
M410833		57	<20	0.09	<10	<10	88	<10	39	
M410834		73	<20	0.03	<10	<10	141	<10	65	
M410835		33	<20	0.01	<10	<10	116	<10	56	
M410836		86	<20	0.07	<10	<10	100	<10	34	
M410837		119	<20	0.11	<10	<10	127	<10	70	
M410838		87	<20	0.05	<10	<10	116	<10	39	
M410839		44	<20	0.01	<10	<10	72	<10	26	
M410840		3	<20	<0.01	<10	<10	2	<10	8	
M410841		112	<20	0.07	<10	<10	155	10	58	
M410842		67	<20	0.12	<10	<10	159	<10	30	
M410843		99	<20	0.08	<10	<10	128	<10	49	
M410844		78	<20	0.04	<10	<10	70	<10	18	
M410845		74	<20	0.12	<10	<10	61	<10	24	
M410846		90	<20	0.04	<10	<10	75	10	28	
M410847		82	<20	0.03	<10	<10	56	<10	27	
M410848		92	<20	0.09	<10	10	99	<10	38	
M410849		80	<20	0.05	<10	<10	37	<10	20	
M410850		124	<20	0.01	<10	<10	11	<10	11	
M410851		57	<20	0.10	<10	<10	81	<10	29	
M410852		79	<20	0.02	<10	70	112	<10	46	
M410853		55	<20	0.04	<10	190	147	<10	88	
M410854		86	<20	0.08	<10	<10	128	<10	94	
M410855		54	<20	0.12	<10	<10	138	<10	51	

Comments: All security tags and samples arrived intact

ALS Canada Ltd.
2103 Dollarton Hwy
North Vancouver BC V7H 0A7
Phone: 604 984 0221 Fax: 604 984 0218 www.alsglobal.com

To: KISKA METALS CORPORATION
575-510 BURRARD ST
VANCOUVER BC V6C 3A8

Finalized Date: 13-OCT-2011
Account: KISMUS

Project: Rdtn Project

CERTIFICATE OF ANALYSIS TR11151728

Sample Description	Method / Analyte / Units / LOR	WEI-21 Recvd Wt. kg 0.02	Au-ICP21 Au ppm 0.001	Au-ICP21 Au Check ppm 0.001	ME-ICP41 Ag ppm 0.2	ME-ICP41 Al % 0.01	ME-ICP41 As ppm 2	ME-ICP41 B ppm 10	ME-ICP41 Ba ppm 10	ME-ICP41 Be ppm 0.5	ME-ICP41 Bi ppm 2	ME-ICP41 Ca % 0.01	ME-ICP41 Cd ppm 0.5	ME-ICP41 Co ppm 1	ME-ICP41 Cr ppm 1	ME-ICP41 Cu ppm 1
M410856		0.56	0.002		<0.2	2.75	<2	<10	80	<0.5	4	0.47	<0.5	16	64	72
M410857		0.26	0.006		3.2	1.01	2	<10	150	0.7	4	2.92	0.7	2	12	475
M410858		0.36	0.003		0.7	2.65	<2	<10	120	<0.5	<2	0.76	<0.5	14	44	76
M410859		0.42	0.006		<0.2	3.29	4	<10	210	<0.5	<2	0.96	<0.5	34	144	186
M410860		0.44	0.022		0.7	3.55	<2	<10	250	0.5	5	1.29	<0.5	25	26	145
M410861		0.52	0.010		0.6	3.64	<2	<10	260	0.6	6	1.36	<0.5	25	23	160
M410862		0.46	0.008		0.3	3.47	6	<10	180	0.7	6	1.02	<0.5	28	56	142
M410902		0.34	0.007		<0.2	2.28	4	<10	130	0.5	4	0.52	<0.5	19	95	214
M410903		0.24	0.001		0.2	1.64	<2	<10	90	<0.5	4	0.50	<0.5	7	20	50
M410904		0.44	0.013		0.2	1.46	2	<10	80	<0.5	6	0.41	<0.5	7	27	50
M410905		0.32	0.002		0.2	2.74	2	<10	70	<0.5	5	0.20	<0.5	6	20	30
M410906		0.28	0.004		<0.2	2.07	3	<10	80	0.5	4	0.40	<0.5	10	16	54
M410907		0.28	0.001		<0.2	1.69	3	<10	50	<0.5	5	0.21	<0.5	5	17	30
M410908		0.38	0.002		<0.2	1.85	<2	<10	50	<0.5	4	0.21	<0.5	4	27	28
M410909		0.34	0.002		0.2	1.94	5	<10	80	<0.5	5	0.21	<0.5	7	26	35
M410910		0.28	0.002		<0.2	1.92	<2	<10	60	<0.5	5	0.16	<0.5	5	31	29
M410911		0.48	<0.001		<0.2	0.06	3	<10	<10	<0.5	5	0.04	<0.5	1	3	6
M410912		0.32	0.004		<0.2	1.74	3	<10	80	<0.5	5	0.20	<0.5	9	23	57
M410913		0.38	0.001		<0.2	1.62	4	<10	60	<0.5	4	0.47	<0.5	8	30	39
M410914		0.36	0.002		<0.2	2.35	5	<10	50	<0.5	5	0.25	<0.5	8	32	36
M410915		0.36	0.003		0.2	1.06	<2	<10	50	<0.5	<2	0.12	<0.5	3	14	19
M410916		0.36	0.003		<0.2	1.84	2	<10	70	<0.5	<2	0.26	<0.5	8	15	44
M410917		0.34	0.005		0.7	2.54	4	<10	50	0.5	<2	0.19	<0.5	9	21	57
M410918		0.38	0.013		<0.2	3.53	<2	<10	200	0.7	<2	0.77	<0.5	40	274	144
M410919		0.28	0.008		0.6	3.42	6	<10	120	0.9	<2	0.48	<0.5	41	192	255
M410920		0.30	<0.001		<0.2	1.87	9	<10	90	<0.5	<2	0.38	<0.5	23	124	45
M410921		0.32	0.003		0.2	2.05	6	<10	80	<0.5	<2	0.36	<0.5	14	82	43
M410922		0.28	0.001		<0.2	1.85	3	<10	60	<0.5	<2	0.25	<0.5	9	40	45
M410923		0.26	0.003		0.2	2.25	<2	<10	70	<0.5	<2	0.54	<0.5	16	106	71
M410924		0.48	0.025		0.4	3.90	18	<10	60	0.9	<2	0.67	<0.5	79	160	560
M410925		0.28	0.003		<0.2	2.38	<2	<10	50	<0.5	<2	0.26	<0.5	15	94	84
M410926		0.38	0.010		<0.2	2.82	3	<10	60	0.5	<2	0.25	<0.5	13	22	170
M410927		0.30	0.019		<0.2	2.33	3	<10	60	<0.5	<2	0.20	<0.5	11	17	89
M410928		0.42	0.009		0.2	3.31	3	<10	70	0.5	<2	0.27	<0.5	14	33	74
M410929		0.42	0.006		0.3	2.52	4	<10	80	<0.5	<2	0.30	<0.5	12	18	56
M410930		0.48	0.005		0.2	2.46	3	<10	80	<0.5	<2	0.42	<0.5	13	19	54
M410931		0.42	0.028		<0.2	2.25	4	<10	60	<0.5	<2	0.34	<0.5	11	24	41
M410932		0.42	0.028		<0.2	2.22	6	<10	140	<0.5	<2	0.44	<0.5	17	24	119
M410933		0.58	0.009		<0.2	2.12	2	<10	70	<0.5	<2	0.31	<0.5	10	15	52
M410934		0.58	0.022		0.4	2.59	2	<10	90	0.7	<2	0.47	<0.5	10	15	97

Comments: All security tags and samples arrived intact

ALS Canada Ltd.
2103 Dollarton Hwy
North Vancouver BC V7H 0A7
Phone: 604 984 0221 Fax: 604 984 0218 www.alsglobal.com

To: KISKA METALS CORPORATION
575-510 BURRARD ST
VANCOUVER BC V6C 3A8

Finalized Date: 13-OCT-2011
Account: KISMUS

Project: Rdtn Project

CERTIFICATE OF ANALYSIS TR11151728

Sample Description	Method / Analyte / Units / LOR	ME-ICP41 Fe % 0.01	ME-ICP41 Ga ppm 10	ME-ICP41 Hg ppm 1	ME-ICP41 K % 0.01	ME-ICP41 La ppm 10	ME-ICP41 Mg % 0.01	ME-ICP41 Mn ppm 5	ME-ICP41 Mo ppm 1	ME-ICP41 Na % 0.01	ME-ICP41 Ni ppm 1	ME-ICP41 P ppm 10	ME-ICP41 Pb ppm 2	ME-ICP41 S % 0.01	ME-ICP41 Sb ppm 2	ME-ICP41 Sc ppm 1
M410856		5.44	10	1	0.17	10	1.36	501	21	0.03	18	1450	8	0.04	<2	4
M410857		0.51	<10	1	0.03	10	0.11	36	7	0.03	11	2690	<2	0.49	<2	6
M410858		3.46	10	<1	0.08	10	1.16	485	14	0.04	16	1560	6	0.05	<2	2
M410859		5.38	10	<1	0.91	10	2.65	1075	<1	0.04	44	2560	6	0.04	<2	6
M410860		4.99	10	<1	0.38	10	1.99	866	1	0.04	16	2430	13	0.06	<2	5
M410861		5.15	10	<1	0.39	10	2.08	917	1	0.04	15	2530	11	0.05	2	6
M410862		5.79	10	1	0.30	10	1.86	1310	2	0.05	20	2890	20	0.04	3	6
M410902		4.49	10	<1	0.15	10	1.29	415	2	0.03	36	1420	3	0.02	6	5
M410903		3.38	10	<1	0.06	<10	0.39	171	4	0.03	6	440	5	0.02	<2	3
M410904		2.44	10	<1	0.04	10	0.52	245	6	0.02	12	270	4	0.02	<2	2
M410905		3.44	10	<1	0.05	10	0.42	235	2	0.02	8	1460	4	0.02	<2	3
M410906		3.95	10	<1	0.09	10	0.62	333	1	0.03	7	1430	3	0.02	<2	3
M410907		3.42	10	<1	0.04	<10	0.31	160	2	0.02	5	1300	5	0.02	<2	2
M410908		2.53	10	<1	0.04	<10	0.31	155	1	0.02	12	810	4	0.02	<2	2
M410909		4.25	10	<1	0.05	10	0.47	238	1	0.03	12	1050	3	0.02	<2	3
M410910		3.19	10	<1	0.03	<10	0.35	154	1	0.02	12	930	5	0.02	<2	3
M410911		0.48	<10	<1	0.02	<10	0.01	42	<1	0.01	2	20	<2	0.01	<2	<1
M410912		4.22	10	<1	0.05	10	0.42	245	2	0.02	11	1080	3	0.03	<2	2
M410913		3.88	10	<1	0.06	10	0.51	242	2	0.02	12	950	5	0.02	<2	3
M410914		5.52	10	1	0.05	10	0.54	269	2	0.02	10	3460	5	0.02	<2	3
M410915		3.12	10	<1	0.03	<10	0.15	96	2	0.01	5	880	7	0.01	<2	1
M410916		4.89	10	<1	0.07	<10	0.58	219	8	0.01	6	720	4	0.01	<2	3
M410917		4.05	10	<1	0.05	<10	0.41	185	3	0.01	8	1230	3	0.02	<2	2
M410918		6.74	10	<1	0.39	<10	2.96	1265	2	0.02	145	660	5	0.02	<2	22
M410919		7.13	10	<1	0.42	<10	3.78	1130	5	0.02	85	1050	12	0.06	<2	16
M410920		4.91	10	<1	0.04	<10	1.74	563	1	0.01	44	1440	3	0.01	<2	4
M410921		5.09	10	<1	0.06	<10	0.91	393	1	0.01	26	780	6	0.02	<2	5
M410922		4.55	10	<1	0.06	<10	0.56	228	2	0.01	13	1850	4	0.01	<2	3
M410923		3.58	10	<1	0.15	<10	1.40	360	3	0.02	40	820	7	0.02	<2	3
M410924		10.60	20	<1	0.10	10	2.87	832	27	0.02	98	680	7	0.40	<2	19
M410925		4.57	10	<1	0.10	<10	1.45	297	3	0.02	29	700	5	0.02	<2	4
M410926		4.77	10	<1	0.10	<10	1.09	518	6	0.01	7	1400	5	0.01	<2	5
M410927		4.11	10	<1	0.10	<10	0.83	506	5	0.01	4	1620	7	0.03	<2	3
M410928		4.50	10	<1	0.10	<10	1.30	593	1	0.01	9	1140	5	0.02	<2	5
M410929		3.70	10	<1	0.13	<10	1.08	431	1	0.01	10	990	4	0.03	<2	3
M410930		4.45	10	<1	0.17	<10	1.01	425	1	0.02	10	1860	4	0.04	<2	2
M410931		3.83	10	<1	0.11	<10	0.89	335	<1	0.02	10	1640	3	0.03	<2	1
M410932		5.28	10	<1	0.29	<10	1.05	668	<1	0.01	11	1200	7	0.03	<2	3
M410933		3.06	10	<1	0.09	<10	0.78	364	<1	0.01	9	1330	4	0.08	<2	1
M410934		3.62	10	<1	0.15	10	0.79	553	1	0.01	9	1870	4	0.08	<2	1

Comments: All security tags and samples arrived intact

ALS Canada Ltd.
2103 Dollarton Hwy
North Vancouver BC V7H 0A7
Phone: 604 984 0221 Fax: 604 984 0218 www.alsglobal.com

To: KISKA METALS CORPORATION
575-510 BURRARD ST
VANCOUVER BC V6C 3A8

Finalized Date: 13-OCT-2011
Account: KISMUS

Project: Rdtn Project

CERTIFICATE OF ANALYSIS TR11151728

Sample Description	Method / Analyte / Units / LOR	ME-ICP41 Sr ppm 1	ME-ICP41 Th ppm 20	ME-ICP41 Ti % 0.01	ME-ICP41 Tl ppm 10	ME-ICP41 U ppm 10	ME-ICP41 V ppm 1	ME-ICP41 W ppm 10	ME-ICP41 Zn ppm 2	Ag-OG46 Ag ppm 1
M410856		48	<20	0.23	<10	<10	200	<10	65	
M410857		141	<20	0.01	<10	<10	17	<10	9	
M410858		104	<20	0.08	<10	<10	115	<10	65	
M410859		125	<20	0.26	<10	<10	171	<10	89	
M410860		358	<20	0.17	<10	<10	166	<10	86	
M410861		394	<20	0.18	<10	<10	170	<10	84	
M410862		188	<20	0.17	<10	<10	198	<10	86	
M410902		60	<20	0.15	<10	<10	145	<10	53	
M410903		77	<20	0.14	<10	<10	131	<10	31	
M410904		43	<20	0.07	<10	<10	78	<10	38	
M410905		26	<20	0.08	<10	<10	85	<10	41	
M410906		45	<20	0.11	<10	<10	125	<10	40	
M410907		24	<20	0.11	<10	<10	112	<10	25	
M410908		24	<20	0.11	<10	<10	78	<10	29	
M410909		37	<20	0.10	<10	<10	111	<10	39	
M410910		22	<20	0.09	<10	<10	84	<10	33	
M410911		3	<20	<0.01	<10	<10	1	<10	<2	
M410912		34	<20	0.08	<10	<10	131	<10	40	
M410913		48	<20	0.12	<10	<10	114	<10	42	
M410914		25	<20	0.11	<10	<10	147	<10	41	
M410915		25	<20	0.08	<10	<10	112	<10	19	
M410916		41	<20	0.15	<10	<10	174	<10	34	
M410917		40	<20	0.09	<10	<10	132	<10	31	
M410918		32	<20	0.12	<10	<10	207	<10	62	
M410919		27	<20	0.23	<10	<10	232	<10	77	
M410920		30	<20	0.07	<10	<10	153	<10	77	
M410921		57	<20	0.12	<10	<10	178	<10	87	
M410922		36	<20	0.13	<10	<10	155	<10	40	
M410923		112	<20	0.22	<10	<10	144	<10	36	
M410924		298	<20	0.20	<10	<10	279	<10	57	
M410925		85	<20	0.25	<10	<10	184	<10	35	
M410926		84	<20	0.14	<10	<10	152	<10	53	
M410927		65	<20	0.08	<10	<10	128	<10	52	
M410928		39	<20	0.16	<10	<10	144	<10	66	
M410929		50	<20	0.11	<10	<10	116	<10	66	
M410930		52	<20	0.09	<10	<10	131	<10	62	
M410931		39	<20	0.10	<10	<10	122	<10	53	
M410932		89	<20	0.12	<10	<10	159	<10	84	
M410933		47	<20	0.06	<10	<10	101	<10	53	
M410934		61	<20	0.06	<10	<10	105	<10	61	

Comments: All security tags and samples arrived intact

ALS Canada Ltd.
2103 Dollarton Hwy
North Vancouver BC V7H 0A7
Phone: 604 984 0221 Fax: 604 984 0218 www.alsglobal.com

To: KISKA METALS CORPORATION
575-510 BURRARD ST
VANCOUVER BC V6C 3A8

Finalized Date: 13-OCT-2011
Account: KISMUS

Project: Rdtn Project

CERTIFICATE OF ANALYSIS TR11151728

Sample Description	Method / Analyte / Units / LOR	WEI-21 Recvd Wt. kg 0.02	Au-ICP21 Au ppm 0.001	Au-ICP21 Au Check ppm 0.001	ME-ICP41 Ag ppm 0.2	ME-ICP41 Al % 0.01	ME-ICP41 As ppm 2	ME-ICP41 B ppm 10	ME-ICP41 Ba ppm 10	ME-ICP41 Be ppm 0.5	ME-ICP41 Bi ppm 2	ME-ICP41 Ca % 0.01	ME-ICP41 Cd ppm 0.5	ME-ICP41 Co ppm 1	ME-ICP41 Cr ppm 1	ME-ICP41 Cu ppm 1
M410935		0.44	0.013		<0.2	2.47	4	<10	90	0.6	<2	0.41	<0.5	13	19	103
M410936		0.46	0.005		0.2	2.36	2	<10	60	<0.5	<2	0.34	<0.5	10	18	61
M410937		0.56	0.005		0.2	2.44	2	<10	90	<0.5	<2	0.36	<0.5	12	17	43
M410938		0.42	0.002		<0.2	3.05	4	<10	90	0.7	<2	0.32	<0.5	11	15	51
M410939		0.38	0.004		0.2	3.10	4	<10	70	0.5	2	0.34	<0.5	16	17	97
M410940		0.42	0.003		<0.2	2.16	2	<10	120	<0.5	<2	0.29	<0.5	10	10	51
M410941		0.42	0.003		<0.2	1.92	3	<10	120	<0.5	<2	0.27	<0.5	8	10	49
M410942		0.32	0.004		0.2	1.83	4	<10	50	<0.5	<2	0.18	<0.5	6	24	37
M410943		0.42	0.017		<0.2	1.70	4	<10	80	<0.5	<2	0.54	<0.5	11	22	56
M410944		0.34	0.003		0.2	2.92	2	<10	120	0.7	<2	0.93	<0.5	10	11	216
M410945		0.36	0.001		0.2	1.37	<2	<10	50	<0.5	<2	0.16	<0.5	5	9	48
M410951		0.32	0.003		0.3	2.53	<2	<10	200	<0.5	<2	0.55	<0.5	22	52	125
M410952		0.40	0.004		0.2	2.09	<2	<10	70	<0.5	<2	0.48	<0.5	11	48	114
M410953		0.42	0.010		0.2	2.87	3	<10	100	0.7	<2	0.76	<0.5	16	40	334
M410954		0.56	1.770	1.655	>100	2.38	3	<10	20	1.2	19	1.04	2.4	42	32	522
M410955		0.56	0.159		1.8	1.46	<2	<10	30	1.2	<2	0.79	<0.5	6	2	44
M410956		0.42	0.016		0.4	1.47	<2	<10	110	<0.5	<2	0.24	<0.5	4	16	30
M410957		0.46	0.002		0.3	1.52	3	<10	60	<0.5	<2	0.20	<0.5	2	15	13
M410958		0.34	0.002		<0.2	2.12	<2	<10	160	0.8	<2	0.44	<0.5	3	9	13
M410959		0.32	0.002		0.2	1.32	2	<10	110	<0.5	<2	0.25	<0.5	1	10	9
M410960		0.40	0.003		0.7	1.89	<2	<10	240	1.2	<2	0.20	<0.5	2	11	22
M410961		0.48	<0.001		<0.2	0.03	<2	<10	<10	<0.5	<2	0.19	<0.5	<1	1	7
M410962		0.34	0.003		0.5	1.51	<2	<10	190	<0.5	<2	0.12	<0.5	1	6	6
M410963		0.42	<0.001		0.3	2.23	<2	<10	100	0.8	<2	0.13	<0.5	4	18	22
M410964		0.48	<0.001		0.3	2.04	<2	<10	130	0.6	<2	0.51	<0.5	3	11	13
M410965		0.50	<0.001		0.2	1.45	<2	<10	70	<0.5	2	0.22	<0.5	2	7	8
M410966		0.50	<0.001		0.2	2.20	<2	<10	180	<0.5	<2	0.56	<0.5	1	10	9
M410967		0.42	<0.001		0.4	2.59	<2	<10	100	2.9	<2	0.38	<0.5	6	20	38
M410968		0.42	<0.001		0.3	1.28	<2	<10	40	<0.5	<2	0.12	<0.5	2	15	16
M410969		0.48	<0.001		0.2	1.84	3	<10	60	0.6	<2	0.13	<0.5	2	8	8
M410970		0.64	<0.001		0.3	0.98	<2	<10	20	<0.5	<2	0.06	<0.5	2	7	51
M410971		0.46	<0.001		<0.2	0.98	<2	<10	130	<0.5	<2	0.06	<0.5	<1	5	6
M410972		0.52	<0.001		0.2	2.14	2	<10	350	<0.5	<2	0.17	<0.5	4	15	11
M410973		0.44	<0.001		0.2	1.77	<2	<10	140	0.7	<2	0.30	<0.5	5	14	14
M410974		0.46	<0.001		0.2	1.94	5	<10	180	1.2	<2	0.56	<0.5	4	5	12
M410975		0.46	<0.001		0.2	1.69	<2	<10	130	0.6	2	0.24	<0.5	3	9	11
M410976		0.42	<0.001		0.2	0.99	<2	<10	150	<0.5	<2	0.08	<0.5	2	5	5
M410977		0.40	<0.001		0.3	0.76	<2	<10	150	<0.5	2	0.08	<0.5	1	7	7
M410978		0.38	<0.001		0.2	0.83	<2	<10	60	<0.5	2	0.05	<0.5	1	6	5
M410979		0.50	<0.001		0.2	2.43	3	<10	130	0.7	2	0.19	<0.5	5	14	16

Comments: All security tags and samples arrived intact

ALS Canada Ltd.
2103 Dollarton Hwy
North Vancouver BC V7H 0A7
Phone: 604 984 0221 Fax: 604 984 0218 www.alsglobal.com

To: KISKA METALS CORPORATION
575-510 BURRARD ST
VANCOUVER BC V6C 3A8

Finalized Date: 13-OCT-2011
Account: KISMUS

Project: Rdtn Project

CERTIFICATE OF ANALYSIS TR11151728

Sample Description	Method / Analyte / Units / LOR	ME-ICP41 Fe % 0.01	ME-ICP41 Ga ppm 10	ME-ICP41 Hg ppm 1	ME-ICP41 K % 0.01	ME-ICP41 La ppm 10	ME-ICP41 Mg % 0.01	ME-ICP41 Mn ppm 5	ME-ICP41 Mo ppm 1	ME-ICP41 Na % 0.01	ME-ICP41 Ni ppm 1	ME-ICP41 P ppm 10	ME-ICP41 Pb ppm 2	ME-ICP41 S % 0.01	ME-ICP41 Sb ppm 2	ME-ICP41 Sc ppm 1
M410935		3.45	10	<1	0.08	10	0.85	495	1	0.01	13	1450	4	0.01	<2	3
M410936		3.52	10	<1	0.09	10	0.91	427	1	0.01	11	1120	5	0.02	<2	3
M410937		3.83	10	<1	0.14	10	1.08	529	1	0.01	9	1190	5	0.02	<2	3
M410938		3.89	10	<1	0.06	10	0.58	300	1	0.01	9	1260	6	0.03	<2	2
M410939		5.84	20	<1	0.10	<10	0.92	484	14	0.02	9	640	5	0.02	<2	5
M410940		4.20	10	<1	0.13	<10	0.70	365	6	0.02	4	1240	4	0.03	<2	3
M410941		3.98	10	<1	0.11	<10	0.59	316	6	0.01	4	1080	5	0.03	<2	3
M410942		4.19	10	<1	0.04	<10	0.40	196	2	0.01	7	1250	5	0.01	<2	3
M410943		2.98	10	<1	0.08	<10	0.77	488	6	0.01	9	940	4	0.02	<2	3
M410944		4.30	10	<1	0.15	10	0.71	319	8	0.02	7	1250	4	0.08	<2	4
M410945		2.75	10	<1	0.05	<10	0.27	138	3	0.01	3	690	6	0.02	<2	2
M410951		4.65	10	<1	0.13	<10	1.00	2420	2	0.03	15	1530	12	0.11	<2	1
M410952		3.85	10	<1	0.07	10	0.63	480	5	0.02	15	1330	9	0.05	<2	1
M410953		4.63	10	<1	0.09	10	1.04	617	12	0.03	20	2040	11	0.07	<2	2
M410954		7.65	10	<1	0.12	10	1.59	1670	1260	0.03	21	2120	316	0.36	2	10
M410955		1.98	10	<1	0.06	50	0.22	1280	29	0.03	4	570	34	0.01	<2	1
M410956		2.33	10	<1	0.05	10	0.23	796	6	0.02	8	860	18	0.08	<2	<1
M410957		2.04	10	1	0.04	10	0.21	200	1	0.02	7	670	10	0.07	<2	<1
M410958		1.43	10	<1	0.05	40	0.21	727	1	0.04	5	1130	9	0.10	<2	<1
M410959		1.48	10	1	0.04	10	0.12	168	1	0.03	3	450	12	0.04	<2	<1
M410960		1.27	10	1	0.04	30	0.23	197	1	0.02	5	1220	15	0.06	<2	<1
M410961		0.23	<10	<1	0.01	<10	0.09	17	<1	0.01	2	20	<2	0.02	<2	<1
M410962		0.59	10	<1	0.03	10	0.08	82	1	0.02	2	1190	11	0.07	<2	<1
M410963		2.13	10	1	0.06	40	0.34	470	1	0.02	10	2220	16	0.06	<2	<1
M410964		1.69	10	<1	0.14	30	0.38	467	1	0.03	6	1480	11	0.05	<2	1
M410965		0.86	10	<1	0.05	50	0.24	163	<1	0.02	4	1040	11	0.05	<2	<1
M410966		1.21	10	<1	0.02	10	0.11	83	<1	0.05	3	520	13	0.06	<2	<1
M410967		2.46	10	<1	0.05	50	0.48	303	1	0.03	10	1910	14	0.08	<2	1
M410968		1.42	<10	<1	0.04	10	0.20	181	1	0.02	8	1080	12	0.07	<2	<1
M410969		1.59	10	1	0.04	10	0.24	461	1	0.02	5	650	16	0.06	<2	<1
M410970		0.85	<10	<1	0.05	10	0.13	383	1	0.01	5	810	27	0.03	<2	<1
M410971		0.54	10	<1	0.02	10	0.03	108	1	0.01	1	470	14	0.04	<2	<1
M410972		1.85	10	<1	0.06	20	0.41	337	1	0.02	9	1080	13	0.05	<2	1
M410973		2.15	10	<1	0.13	30	0.48	656	1	0.02	11	1260	14	0.04	<2	2
M410974		2.29	10	<1	0.10	40	0.21	972	<1	0.02	5	1300	21	0.04	<2	1
M410975		1.82	10	<1	0.13	20	0.39	734	<1	0.02	6	1220	13	0.07	<2	1
M410976		1.16	<10	<1	0.10	10	0.20	545	<1	0.02	3	620	12	0.07	<2	<1
M410977		1.13	10	<1	0.04	10	0.07	253	1	0.02	3	660	6	0.05	<2	<1
M410978		1.18	10	<1	0.02	10	0.10	132	<1	0.02	2	460	10	0.04	<2	<1
M410979		2.45	10	1	0.12	30	0.47	614	<1	0.02	9	1050	20	0.03	<2	2

Comments: All security tags and samples arrived intact

ALS Canada Ltd.
2103 Dollarton Hwy
North Vancouver BC V7H 0A7
Phone: 604 984 0221 Fax: 604 984 0218 www.alsglobal.com

To: KISKA METALS CORPORATION
575-510 BURRARD ST
VANCOUVER BC V6C 3A8

Finalized Date: 13-OCT-2011
Account: KISMUS

Project: Rdtn Project

CERTIFICATE OF ANALYSIS TR11151728

Sample Description	Method / Analyte / Units / LOR	ME-ICP41 Sr ppm 1	ME-ICP41 Th ppm 20	ME-ICP41 Ti % 0.01	ME-ICP41 Tl ppm 10	ME-ICP41 U ppm 10	ME-ICP41 V ppm 1	ME-ICP41 W ppm 10	ME-ICP41 Zn ppm 2	Ag-OG46 Ag ppm 1
M410935		63	<20	0.09	<10	<10	90	<10	60	
M410936		45	<20	0.11	<10	<10	96	<10	64	
M410937		56	<20	0.15	<10	<10	114	<10	77	
M410938		115	<20	0.09	<10	<10	100	<10	64	
M410939		126	<20	0.16	<10	<10	168	<10	67	
M410940		69	<20	0.08	<10	<10	124	<10	50	
M410941		70	<20	0.07	<10	<10	120	<10	45	
M410942		27	<20	0.10	<10	<10	119	<10	34	
M410943		65	<20	0.09	<10	<10	106	<10	52	
M410944		78	<20	0.12	<10	<10	125	<10	58	
M410945		35	<20	0.13	<10	<10	92	<10	24	
M410951		123	<20	0.10	<10	<10	188	<10	75	
M410952		94	<20	0.13	<10	<10	144	<10	54	
M410953		203	<20	0.08	<10	<10	144	<10	76	
M410954		154	<20	0.01	<10	<10	115	<10	97	91
M410955		61	60	<0.01	<10	<10	13	<10	48	
M410956		72	<20	0.01	<10	<10	68	<10	36	
M410957		36	<20	0.02	<10	<10	47	<10	42	
M410958		84	<20	0.01	<10	<10	28	<10	45	
M410959		59	<20	0.03	<10	<10	36	<10	20	
M410960		113	<20	0.01	<10	10	29	<10	31	
M410961		2	<20	<0.01	<10	<10	1	<10	<2	
M410962		99	<20	<0.01	<10	<10	16	<10	16	
M410963		58	<20	0.01	<10	20	40	<10	50	
M410964		108	<20	0.03	<10	10	31	<10	52	
M410965		44	<20	<0.01	<10	<10	14	<10	33	
M410966		101	<20	0.05	<10	<10	31	<10	15	
M410967		51	<20	0.03	<10	20	64	<10	43	
M410968		15	<20	0.01	<10	10	32	<10	31	
M410969		10	<20	0.02	<10	10	27	<10	44	
M410970		9	<20	0.01	<10	10	12	<10	30	
M410971		77	<20	0.01	<10	<10	17	<10	14	
M410972		250	<20	0.02	<10	<10	33	<10	55	
M410973		53	<20	0.06	<10	<10	38	<10	73	
M410974		101	20	0.01	<10	<10	16	<10	69	
M410975		51	<20	0.05	<10	<10	34	<10	56	
M410976		85	<20	0.03	<10	<10	19	<10	42	
M410977		155	<20	0.01	<10	<10	24	<10	22	
M410978		86	<20	0.03	<10	<10	25	<10	16	
M410979		39	<20	0.04	<10	<10	38	<10	73	

Comments: All security tags and samples arrived intact

ALS Canada Ltd.
2103 Dollarton Hwy
North Vancouver BC V7H 0A7
Phone: 604 984 0221 Fax: 604 984 0218 www.alsglobal.com

To: KISKA METALS CORPORATION
575-510 BURRARD ST
VANCOUVER BC V6C 3A8

Finalized Date: 13-OCT-2011
Account: KISMUS

Project: Rdtn Project

CERTIFICATE OF ANALYSIS TR11151728

Sample Description	Method / Analyte / Units / LOR	WEI-21 Recvd Wt. kg 0.02	Au-ICP21 Au ppm 0.001	Au-ICP21 Au Check ppm 0.001	ME-ICP41 Ag ppm 0.2	ME-ICP41 Al % 0.01	ME-ICP41 As ppm 2	ME-ICP41 B ppm 10	ME-ICP41 Ba ppm 10	ME-ICP41 Be ppm 0.5	ME-ICP41 Bi ppm 2	ME-ICP41 Ca % 0.01	ME-ICP41 Cd ppm 0.5	ME-ICP41 Co ppm 1	ME-ICP41 Cr ppm 1	ME-ICP41 Cu ppm 1
M410980		0.42	<0.001		0.2	0.88	2	<10	60	<0.5	<2	0.07	<0.5	1	8	5
M410981		0.38	<0.001		0.2	0.97	<2	<10	60	<0.5	<2	0.07	<0.5	1	8	7
M410982		0.50	<0.001		0.3	1.90	2	<10	60	<0.5	<2	0.09	<0.5	4	17	11
M410983		0.40	<0.001		0.2	1.38	<2	<10	50	<0.5	<2	0.08	<0.5	2	8	7
M410984		0.36	<0.001		0.2	1.02	<2	<10	80	0.7	<2	0.26	<0.5	1	6	8
M410985		0.40	<0.001		0.2	1.04	<2	<10	40	<0.5	<2	0.07	<0.5	1	5	10
M410986		0.34	<0.001		0.5	1.34	<2	<10	60	<0.5	<2	0.09	<0.5	3	10	23
M410987		0.42	<0.001		0.8	2.04	<2	<10	100	<0.5	<2	0.18	<0.5	5	8	25
M410988		0.44	<0.001		0.5	2.35	<2	<10	110	0.5	<2	0.48	<0.5	6	7	44
M410989		0.36	0.006		0.8	2.29	<2	<10	170	<0.5	<2	0.39	<0.5	4	8	38
M410990		0.44	<0.001		0.5	1.10	<2	<10	100	1.4	<2	0.47	<0.5	19	5	83
M410991		0.36	0.004		0.3	3.80	<2	<10	140	0.5	3	0.48	<0.5	8	23	98
M408951		0.36	<0.001		<0.2	0.03	<2	<10	<10	<0.5	<2	0.05	<0.5	<1	2	5
M408952		0.26	0.013		2.2	2.03	10	<10	490	1.7	2	2.95	1.5	11	52	112
M408953		0.34	<0.001		0.2	0.94	4	<10	190	<0.5	<2	0.26	<0.5	7	34	12
M408954		0.34	<0.001		0.3	1.42	5	<10	340	<0.5	2	0.36	<0.5	8	43	20
M408955		0.32	<0.001		0.2	1.16	6	<10	190	<0.5	<2	0.27	<0.5	6	40	14
M408956		0.44	<0.001		<0.2	0.51	2	<10	70	<0.5	<2	0.15	<0.5	1	16	5
M408957		0.32	<0.001		0.3	1.02	4	<10	250	<0.5	<2	0.30	<0.5	7	39	17
M408958		0.46	0.003		0.2	0.60	4	<10	80	<0.5	<2	0.31	<0.5	6	38	22
M408959		0.38	<0.001		<0.2	1.06	4	<10	220	<0.5	<2	0.34	<0.5	6	39	16
M408960		0.26	<0.001		0.5	1.32	4	<10	290	<0.5	<2	0.64	0.6	11	44	29
M408961		0.30	<0.001		<0.2	1.05	3	<10	200	<0.5	3	0.39	<0.5	7	44	25
M408962		0.30	<0.001		<0.2	0.87	3	<10	170	<0.5	<2	0.31	<0.5	6	30	12
M408963		0.36	0.002		0.6	1.28	8	<10	260	<0.5	<2	0.80	<0.5	11	55	66
M408964		0.30	<0.001		0.3	0.86	3	<10	190	<0.5	<2	0.79	<0.5	9	46	34
M408965		0.36	<0.001		<0.2	0.72	3	<10	100	<0.5	<2	0.26	<0.5	4	33	10

Comments: All security tags and samples arrived intact

ALS Canada Ltd.
2103 Dollarton Hwy
North Vancouver BC V7H 0A7
Phone: 604 984 0221 Fax: 604 984 0218 www.alsglobal.com

To: KISKA METALS CORPORATION
575-510 BURRARD ST
VANCOUVER BC V6C 3A8

Finalized Date: 13-OCT-2011
Account: KISMUS

Project: Rdtn Project

CERTIFICATE OF ANALYSIS TR11151728

Sample Description	Method / Analyte / Units / LOR	ME-ICP41 Fe % 0.01	ME-ICP41 Ga ppm 10	ME-ICP41 Hg ppm 1	ME-ICP41 K % 0.01	ME-ICP41 La ppm 10	ME-ICP41 Mg % 0.01	ME-ICP41 Mn ppm 5	ME-ICP41 Mo ppm 1	ME-ICP41 Na % 0.01	ME-ICP41 Ni ppm 1	ME-ICP41 P ppm 10	ME-ICP41 Pb ppm 2	ME-ICP41 S % 0.01	ME-ICP41 Sb ppm 2	ME-ICP41 Sc ppm 1
M410980		1.01	10	<1	0.03	10	0.10	90	<1	0.02	4	420	8	0.03	<2	<1
M410981		1.16	10	<1	0.04	10	0.13	116	<1	0.02	4	450	11	0.03	<2	<1
M410982		2.39	10	1	0.05	10	0.34	294	1	0.01	11	820	11	0.05	<2	1
M410983		1.28	10	<1	0.04	10	0.19	192	1	0.01	5	580	8	0.06	<2	<1
M410984		0.75	10	<1	0.04	10	0.11	317	1	0.02	3	1310	7	0.08	<2	<1
M410985		0.90	10	<1	0.03	10	0.08	82	<1	0.01	2	650	7	0.06	<2	<1
M410986		1.86	10	<1	0.06	10	0.21	216	2	0.01	5	770	10	0.09	<2	<1
M410987		2.00	10	1	0.08	10	0.48	267	2	0.02	5	600	6	0.06	<2	1
M410988		2.23	10	<1	0.16	10	0.52	462	1	0.04	5	790	4	0.06	<2	1
M410989		1.52	10	1	0.12	10	0.38	198	1	0.03	5	1030	7	0.07	<2	1
M410990		4.42	<10	1	0.15	10	0.25	2760	3	0.01	6	1640	10	0.02	<2	16
M410991		3.42	10	1	0.08	10	0.67	314	2	0.03	10	1600	5	0.06	<2	3
M408951		0.28	<10	<1	0.01	<10	0.01	21	1	<0.01	3	20	3	0.01	<2	<1
M408952		2.99	<10	<1	0.07	30	0.36	1560	7	0.03	48	1810	12	0.16	<2	4
M408953		1.84	<10	1	0.04	10	0.46	312	2	0.01	17	240	5	0.01	<2	2
M408954		2.36	<10	<1	0.08	10	0.57	423	3	0.01	24	350	6	0.02	<2	3
M408955		2.13	<10	<1	0.06	10	0.58	308	1	0.01	23	400	7	0.01	<2	2
M408956		0.80	<10	<1	0.03	<10	0.12	113	1	0.01	6	280	5	0.01	<2	1
M408957		2.02	<10	<1	0.09	10	0.42	452	3	0.01	20	440	8	0.02	<2	2
M408958		1.72	<10	<1	0.04	10	0.34	364	2	0.01	23	640	5	0.01	<2	3
M408959		1.97	<10	<1	0.05	10	0.49	336	7	0.01	23	380	7	0.01	<2	2
M408960		2.39	<10	<1	0.07	10	0.57	657	5	0.02	27	690	9	0.04	<2	3
M408961		2.12	<10	<1	0.06	10	0.44	407	4	0.01	27	570	9	0.01	<2	4
M408962		1.28	<10	1	0.04	10	0.32	247	1	0.01	15	370	8	0.01	<2	2
M408963		3.80	<10	<1	0.05	10	0.43	1405	12	0.02	30	1150	9	0.06	<2	5
M408964		2.11	<10	<1	0.05	10	0.41	1395	2	0.02	25	840	9	0.05	<2	3
M408965		1.39	<10	<1	0.03	10	0.39	193	1	0.01	16	460	5	0.01	<2	2

Comments: All security tags and samples arrived intact

ALS Canada Ltd.
2103 Dollarton Hwy
North Vancouver BC V7H 0A7
Phone: 604 984 0221 Fax: 604 984 0218 www.alsglobal.com

To: KISKA METALS CORPORATION
575-510 BURRARD ST
VANCOUVER BC V6C 3A8

Finalized Date: 13-OCT-2011
Account: KISMUS

Project: Rdtn Project

CERTIFICATE OF ANALYSIS TR11151728

Sample Description	Method / Analyte / Units / LOR	ME-ICP41 Sr ppm 1	ME-ICP41 Th ppm 20	ME-ICP41 Ti % 0.01	ME-ICP41 Tl ppm 10	ME-ICP41 U ppm 10	ME-ICP41 V ppm 1	ME-ICP41 W ppm 10	ME-ICP41 Zn ppm 2	Ag-OG46 Ag ppm 1
M410980		24	<20	0.03	<10	<10	22	<10	17	
M410981		24	<20	0.03	<10	<10	24	<10	21	
M410982		25	<20	0.03	<10	<10	43	<10	52	
M410983		24	<20	0.03	<10	<10	24	<10	31	
M410984		56	<20	<0.01	<10	20	14	<10	23	
M410985		17	<20	0.02	<10	<10	22	<10	14	
M410986		17	<20	0.05	<10	<10	54	<10	28	
M410987		56	<20	0.07	<10	<10	59	<10	30	
M410988		95	<20	0.05	<10	<10	61	<10	36	
M410989		57	<20	0.07	<10	<10	48	<10	28	
M410990		29	<20	<0.01	<10	<10	61	<10	67	
M410991		59	<20	0.08	<10	<10	92	<10	40	
M408951		2	<20	<0.01	<10	<10	<1	<10	3	
M408952		136	<20	0.02	<10	10	44	<10	47	
M408953		19	<20	0.05	<10	<10	42	<10	36	
M408954		25	<20	0.03	<10	<10	50	<10	54	
M408955		20	<20	0.05	<10	<10	45	<10	51	
M408956		17	<20	0.05	<10	<10	28	<10	15	
M408957		24	<20	0.04	<10	<10	46	<10	56	
M408958		19	<20	0.05	<10	<10	36	<10	31	
M408959		24	<20	0.04	<10	<10	42	<10	45	
M408960		41	<20	0.03	<10	<10	49	<10	49	
M408961		36	<20	0.04	<10	<10	43	<10	47	
M408962		30	<20	0.04	<10	<10	38	<10	39	
M408963		56	<20	0.03	<10	<10	62	<10	43	
M408964		49	<20	0.03	<10	<10	44	<10	36	
M408965		18	<20	0.05	<10	<10	35	<10	31	

Comments: All security tags and samples arrived intact

Appendix F: Geophysics Consultant Report I:

Scott Geophysics Ltd.

Maps and pseudo-sections pertaining to this report are located in the pocket

LOGISTICAL REPORT

INDUCED POLARIZATION AND MAGNETOMETER SURVEYS

CONTACT GRID, REDTON PROPERTY

FORT ST. JAMES AREA, B.C.

on behalf of

EQUITY EXPLORATION CONSULTANTS LTD.
200 – 900 West Hastings Street
Vancouver, B.C. V6C 1E5

Survey performed: October 27 to November 10, 2011

by

Alan Scott, Geophysicist
SCOTT GEOPHYSICS LTD.
4013 West 14th Avenue
Vancouver, B.C. V6R 2X3

December 2, 2011

TABLE OF CONTENTS

		page
1	Introduction	1
2	Survey coverage and procedures	1
3.	Personnel	1
4.	Instrumentation	1

Appendix

Statement of Qualifications rear of report

Accompanying Maps (1:10000 scale)

Chargeability/Resistivity Pseudosections and Magnetometer Profiles
- Lines 600N, 1000N, and 1400N
- Lines 1800N, 2200N, and 2600N
- Lines 3000N, 3400N, and 3800N
- Lines 4200N and 4600N

Chargeability Contour Plan - Triangular Filtered Values - UTM coordinates
Resistivity Contour Plan - Triangular Filtered Values - UTM coordinates
Magnetic Field Contour Plan – UTM coordinates

Accompanying Files

All raw and processed survey data, pseudosections, and plan maps

1. INTRODUCTION

Induced polarization (IP) and magnetometer surveys were performed on the Contact Grid, Redton Property, Fort St. James Area, B.C., within the period October 27 to November 10, 2011.

The surveys were performed by Scott Geophysics Ltd. on behalf of Equity Exploration Consultants Ltd. This report describes the instrumentation and procedures, and presents the results of the surveys.

2. SURVEY COVERAGE AND PROCEDURES

A total of 33.8 km of IP and magnetometer survey was performed on the Contact Grid.

The pole dipole array was used for the IP survey with an "a" spacing of 200 metres and at "n" separations of 1 to 6. The reading interval was 100 metres. The on line current electrode was located to the east of the current electrode on all survey lines. The chargeability and resistivity results are presented on the accompanying pseudosections and contour plans.

Total field magnetometer readings were taken at 25 metre intervals. All readings were corrected for diurnal variations with a base station cycling at 10 second intervals. The results are presented as profiles on the pseudosections and as a contour plan.

3. PERSONNEL

Gordon Stewart was the crew chief on the survey on behalf of Scott Geophysics Ltd. Ron Voordouw was the representative on behalf of Equity Exploration Consultants.

4. INSTRUMENTATION

A GDD Grx8 receiver and TxII transmitter were used for the IP survey. Readings were taken in the time domain using a 2 second on/2 second off alternating square wave. The chargeability values plotted on the accompanying pseudosections are for the interval 690 to 1050 msecs after shutoff (mid point 870 msec).

Two Scintrex ENVI magnetometers were used for the magnetometer survey. GPS readings were taken with a Garmin 60CSx receiver/altimeter.

Respectfully Submitted,

Alan Scott, Geophysicist

Statement of Qualifications

for

Alan Scott, Geophysicist

of

4013 West 14th Avenue
Vancouver, B.C. V6R 2X3

I hereby certify the following statements regarding my qualifications and involvement in the program of work on behalf of Equity Exploration Consultants Ltd., on the Contact Grid, Redton Project, Fort St. James Area, B.C., and as presented in this report of December 2, 2011.

The work was performed by individuals qualified for its performance.

I have no material interest in the property under consideration in this report.

I graduated from the University of British Columbia with a Bachelor of Science degree (Geophysics) in 1970 and with a Master of Business Administration in 1982.

I am a member of the Association of Professional Engineers and Geoscientists of the Province of British Columbia.

I have been practicing my profession as a Geophysicist in the field of Mineral Exploration since 1970.

Respectfully submitted,

Alan Scott, P.Geo.

LOGISTICAL REPORT

INDUCED POLARIZATION AND MAGNETOMETER SURVEYS

EAGLE GRID, REDTON PROPERTY

FORT ST. JAMES AREA, B.C.

on behalf of

EQUITY EXPLORATION CONSULTANTS LTD.
200 – 900 West Hastings Street
Vancouver, B.C. V6C 1E5

Survey performed: November 11 to 30, 2011

by

Alan Scott, Geophysicist
SCOTT GEOPHYSICS LTD.
4013 West 14th Avenue
Vancouver, B.C. V6R 2X3

December 5, 2011

TABLE OF CONTENTS

		page
1	Introduction	1
2	Survey coverage and procedures	1
3.	Personnel	1
4.	Instrumentation	1

Appendix

Statement of Qualifications rear of report

Accompanying Maps (1:10000 scale)

Chargeability/Resistivity Pseudosections and Magnetometer Profiles
Lines 0N, 400N, 800N, and 1200N

Chargeability Contour Plan - Triangular Filtered Values - UTM coordinates
Resistivity Contour Plan - Triangular Filtered Values - UTM coordinates
Magnetic Field Contour Plan – UTM coordinates

Accompanying Files

All raw and processed survey data, pseudosections, and plan maps

1. INTRODUCTION

Induced polarization (IP) and magnetometer surveys were performed on the Eagle Grid, Redton Property, Fort St. James Area, B.C., within the period November 11 to 27, 2011.

The surveys were performed by Scott Geophysics Ltd. on behalf of Equity Exploration Consultants Ltd. This report describes the instrumentation and procedures, and presents the results of the surveys.

2. SURVEY COVERAGE AND PROCEDURES

A total of 24.7 km of IP and magnetometer survey was performed on the Eagle Grid.

The pole dipole array was used for the IP survey with an “a” spacing of 200 metres and at “n” separations of 1 to 6. The reading interval was 100 metres. The on line current electrode was located to the west of the current electrode on all survey lines. The chargeability and resistivity results are presented on the accompanying pseudosections and contour plans.

Total field magnetometer readings were taken at 25 metre intervals. All readings were corrected for diurnal variations with a base station cycling at 10 second intervals. The results are presented as profiles on the pseudosections and as a contour plan.

3. PERSONNEL

Gordon Stewart was the crew chief on the survey on behalf of Scott Geophysics Ltd. Ron Voordouw was the representative on behalf of Equity Exploration Consultants.

4. INSTRUMENTATION

A GDD Grx8 receiver and TxII transmitter were used for the IP survey. Readings were taken in the time domain using a 2 second on/2 second off alternating square wave. The chargeability values plotted on the accompanying pseudosections are for the interval 690 to 1050 msecs after shutoff (mid point 870 msec).

Two Scintrex ENVI magnetometers were used for the magnetometer survey. GPS readings were taken with a Garmin 60CSx receiver/altimeter.

Respectfully Submitted,

Alan Scott, Geophysicist

Statement of Qualifications

for

Alan Scott, Geophysicist

of

4013 West 14th Avenue
Vancouver, B.C. V6R 2X3

I hereby certify the following statements regarding my qualifications and involvement in the program of work on behalf of Equity Exploration Consultants Ltd., on the Eagle Grid, Redton Project, Fort St. James Area, B.C., and as presented in this report of December 5, 2011.

The work was performed by individuals qualified for its performance.

I have no material interest in the property under consideration in this report.

I graduated from the University of British Columbia with a Bachelor of Science degree (Geophysics) in 1970 and with a Master of Business Administration in 1982.

I am a member of the Association of Professional Engineers and Geoscientists of the Province of British Columbia.

I have been practicing my profession as a Geophysicist in the field of Mineral Exploration since 1970.

Respectfully submitted,

Alan Scott, P.Geo.

Appendix G: Geophysics Consultant Report II:

Jan Klein, Consulting Geophysicist

Maps and pseudo-sections pertaining to this report are located in the pocket

2011 INDUCED POLARIZATION/RESISTIVITY/MAGNETIC SURVEY OVER THE CONTACT GRID, FALCON PROJECT, TCHENTLO LAKE AREA, B.C., FOR KITKA METALS CORPORATION.

BRIEF COMMENTS

An Induced Polarization/Resistivity/Magnetic (IP/Res/Mag) survey was conducted along eleven lines (L600N –L4600N) ~1900m long each and spaced 400m apart using a pole-dipole array with spacing a=200m, separations n=1-6 and readings every 100m. Magnetic data was collected every 25m.

The data, collected by Scott Geophysics Limited, appears of good quality (=clean IP-decays). The field data, including GPS measurements, was made available by the contractor and used to produce the attached pseudo-sections and maps. The Z-component of the GPS results is not of high quality[1], so no elevations are included in the pseudo-sections. The contractor will provide a logistical report describing field procedures, equipment, etc.

It has to be emphasized that this is a broad-scale survey even though measuring at 100m station interval adds some aspect of details to the data. So the influence of small sources will be incorporated (=smoothed) into those from larger bodies. It can safely be stated that the resolution between sources is equal to that of the spacing (=200m) even when reading at 100m intervals. Depth penetration of the array is 35 - 40% of the "na" product (in this case na=6x200) or between 400 and 500m.

Plots are attached for n=1 and 2 and of the pant-leg filter of the IP and Res results. The pant-leg filter emphasizes defined narrow steeply dipping sources. Regular and stacked pseudo-section plots for IP and Res results are included also. All images and contours are presented employing linear scales. The magnetic profiles display short-wave, near-surface effects most likely caused by local variations in cover thickness. The Mag data has therefore been upward continued by 50, 100 and 200m to reduce these effects. The Mag data is also presented using a linear scale while the shadow plot (200m Upward Cont.) utilizes a histogram distribution.

The chargeability values show three populations; most n=1 values fall in a non-anomalous background range of 4-6mV/V with a second group around 25mV/V, while the smallest set clusters around 40mV/V. Anomalies in the latter group are mapped near the SW end of lines 600N–1400N with a somewhat weaker extension along line 1800N. The best locations are along line 1000N stations 1300E-1550E and line 1400N stations 1275E-1525E. Weaker but still important chargeabilities are mapped to their SW while possible recurrences of sources of higher chargeability are postulated further SW off the grid. The anomalous zone is open to the SE and NW where lines 2200N-4600N were

[1] A differential GPS-system would have been required to obtain meaningful GPS-Z data. This may have not been contracted for.

offset to the NE (= not covering a possible extension of the main anomaly). The weaker values mapped to the NE of the main anomaly along lines 1400N and 1800N (10-16mV/V range) continue to the NW along lines 2200N-4600N. The first impression is therefore that the main and weaker anomalies are caused by formational sources.

The resistivity data display also several populations (see n=2 histogram). Low near surface (n=1) values (<150ohmm) are visible near the centre of the northernmost lines. They correlate with low lying areas along these lines and most likely reflect wet cover material like till. A zone of relatively resistive material (>2000ohmm) runs slightly oblique across the grid from the NE end of line 600N to line 4600N station 2200E (see pseudo-sections). A second more resistive zone (up to 6000ohmm) is mapped along the NE side of the grid. The continuous pattern of resistivities from line to line, including that of low values along the SW side of the grid, strongly suggests that they reflect formational sources rather than large alteration zones. Resistivity low values correlate with the main chargeability anomaly.

The magnetic data displays a wide range in values from 53,730 to 66,030nT. Most values cluster around 57,000nT with the anomalous high values correlating with the main chargeability anomaly in the SW giving the impression that pyrrhotite is the cause of both anomalies, for pyrrhotite has a stronger intrinsic chargeability than magnetite. A mixture of magnetite and sulphides (e.g. pyrite or chalcopyrite) can also be the source. The anomalous zone runs a bit oblique within a Jurassic diorite. The weaker magnetic anomalies mapped further to the NW fall all within this diorite, and may reflect magnetite for there's a lesser association with elevated chargeabilities. The magnetic high is on the regional airborne magnetic map cut-off directly SE of the grid indicating a dramatic change in percentage magnetic material in that direction (even though the diorite appears to continue).

In summary: an up to 250m wide chargeability anomaly is mapped in the southern part of the grid. It correlates with low resistivity and high magnetic values. It runs somewhat oblique in a wide diorite and may reflect anomalous material in a large cross fault within it, or in a differentiated intrusive phase. It also may represent an unmapped sedimentary unit containing magnetic and chargeable materials. The source of the chargeability high (coming close to or is at surface) can be a mixture of magnetite and sulphides (pyrite or chalcopyrite) or pyrrhotite. The peak values of the anomaly appear too high to be only caused by magnetite. The zone is up to 250m wide but the chargeable material may not be distributed equally throughout. It is recommended to investigate the anomaly by means of mapping and soil geochemical sampling before trenching or drilling is undertaken.

Respectfully submitted,

Jan Klein, M.Sc., P.Eng., P.Geo., (Ret.)
Consulting Geophysicist
Delta, B.C., November 24, 2011

2011 INDUCED POLARIZATION/RESISTIVITY/MAGNETIC SURVEY OVER THE EAGLE GRID, FALCON PROJECT, TCHENTLO LAKE AREA, B.C., FOR KITKA METALS CORPORATION.

BRIEF COMMENTS

An Induced Polarization/Resistivity/Magnetic (IP/Res/Mag) survey was conducted along four lines (L00N–L1200N) ~6000m long each and spaced 400m apart using a pole-dipole array with spacing a=200m, separations n=1-6 and readings every 100m. Magnetic data was collected every 25m. The survey was planned to cover five lines but a heavy snow fall prohibited completion of the survey (~70% of the planned IP/Res and 80% of the Mag were surveyed).

The data, collected by Scott Geophysics Limited, is of good quality (=clean IP-decays). Currents applied to the ground ranged from 0.3 to 4.2Amp with an average of 2.25Amp which are considered good currents providing quality data. The field data, including GPS measurements, was made available by the contractor and used to produce the attached pseudo-sections and maps. The contractor will provide a logistical report describing field procedures, equipment, etc.

It has to be emphasized that this is a broad-scale survey even though measuring at 100m station interval adds some aspect of details to the data. So the influence of small sources will be incorporated (=smoothed) into those from larger bodies. It can safely be stated that the resolution between sources is equal to that of the spacing (=200m) even when reading at 100m intervals. Depth penetration of the array is dependant on the resistivities of the rocks and for this survey 30-35% of the "na" product or between 350 and 400m.

Plots are attached for n=1 and 2 and of the pant-leg filter of the IP and Res results. The pant-leg filter emphasizes defined narrow steeply dipping sources. Pseudo-section plots for IP and Res results are included also. All images and contours are presented employing linear scales[1]. The magnetic data display short-wave, near-surface effects most likely caused by local variations in cover thickness and possibly magnetic boulders in the cover till. The Mag data has therefore been upward continued by 50 and 100 m to reduce these effects.

Chargeabilities display low background values between 3.0 and 9.4mV/V (mean=5.9, SD=1.6mV/V). The values vary smoothly along the lines with the highest readings measured in the NW. The filtered IP output suggest two populations around 5.0 and 6.5mV/V. There is not much change in values from surface down to n=6. It has to be emphasized that this are typical background values, the weak variations suggesting small changes in chargeable material.

[1] The IP and Res data use the same scaling as used for the Contact Grid, this results in only "low-end colors" being displayed.

Resistivities show a similar narrow range of relatively low values from 60 to 1188ohmm (mean= 480, SD=291ohmm). The filtered data suggest several populations but it is not clear if this reflects variations between rock types or between cover till and low resistivity bedrock. The highest population is clustered near 650ohmm.

These chargeability and resistivity values are caused by non-anomalies sources. It is not clear if this reflects very thick cover till or a combination of till over bedrock units with similar electrical parameters.

The magnetic data displays a wide range in values from 55,842 to 59,354nT. Two populations are suggested clustering around 56,400 and 57,200nT respectively. Two magnetic highs are detected roughly centered near UTM 370,825E-6,119,765N and 373,430E-6,120,700N. They are open to the north and south but could reflect intrusive plugs. The sources may not come to surface (=covered by till). A somewhat defined peak is mapped along the southernmost line (00N) at station 4875E. There is no obvious correlation between the magnetic and IP/Res data suggesting that the sources of the magnetic anomalies do not reflect hydrothermal alterations of interest

In summary: A small survey over the Eagle Grid did not result in detecting anomalous chargeabilities or resistivities. No further work can be recommended based on these results.

Respectfully submitted,

Jan Klein, M.Sc., P.Eng., P.Geo., (Ret.)
Consulting Geophysicist
Delta, B.C., December 22, 2011

Appendix I: Compact Disc

Report text, geochemical and drill databases, geophysical files, drafting and plot files, photographs

Appendix J: Geologist's Certificates

GEOLOGIST'S CERTIFICATE
Ronald J Voordouw
31-870 West 7th Avenue,
Vancouver, BC, Canada

I, **RONALD VOORDOUW**, do hereby certify that,

1. I am presently a project geologist with Equity Exploration Consultants Ltd, with offices at 200-900 West Hastings Street, Vancouver, British Columbia, Canada since April 1 2011.

2. I reside at 31-870 West 7th Avenue, Vancouver, British Columbia, Canada.

3. I am the author of the report entitled "2012 geological, geochemical and geophysical report on the Falcon/Redton project".

4. I graduated from the University of Calgary, Calgary, AB, Canada with a Bachelor of Science degree in geology in 1999

5. I graduated from the Memorial University of Newfoundland, Canada with a Doctorate in geology in 2006, and I have practiced my profession continuously since 2006

6. Since 2006 I have been involved in natural resource exploration for base metals, Cu and gold; research on PGE deposits; and regional geological mapping in Canada and South Africa.

7. This report is based partly upon field work carried out by me in June, August and October – November of 2011.

Dated at Vancouver, British Columbia, this 12th day of December, 2011.

Ronald Voordouw, PhD

I, **KELLY FRANZ**, do hereby certify that,

1. I am a project geologist with Kiska Metals Corporation, with offices at 575 - 510 Burrard Street, Vancouver, British Columbia, Canada since February, 2011.

2. I reside at 38277 Northridge Drive, Squamish, British Columbia, Canada.

3. I am the co-author of the report entitled “2012 geological, geochemical and geophysical report on the Redton project”.

4. I graduated from the University of British Columbia, Vancouver, BC, Canada with a Bachelor of Science degree in geology in 2002, and I have practiced my profession continuously since 2003

5. Since 2003 I have been involved in natural resource exploration for coal bed methane, geothermal resources, and gold and copper exploration in Canada, U.S.A and Australia.

6. This report is based partly upon field work carried out by me in July and August of 2011

Dated at Vancouver, British Columbia, this __3__ day of May, 2012.

_____

Kelly Franz, Geologist

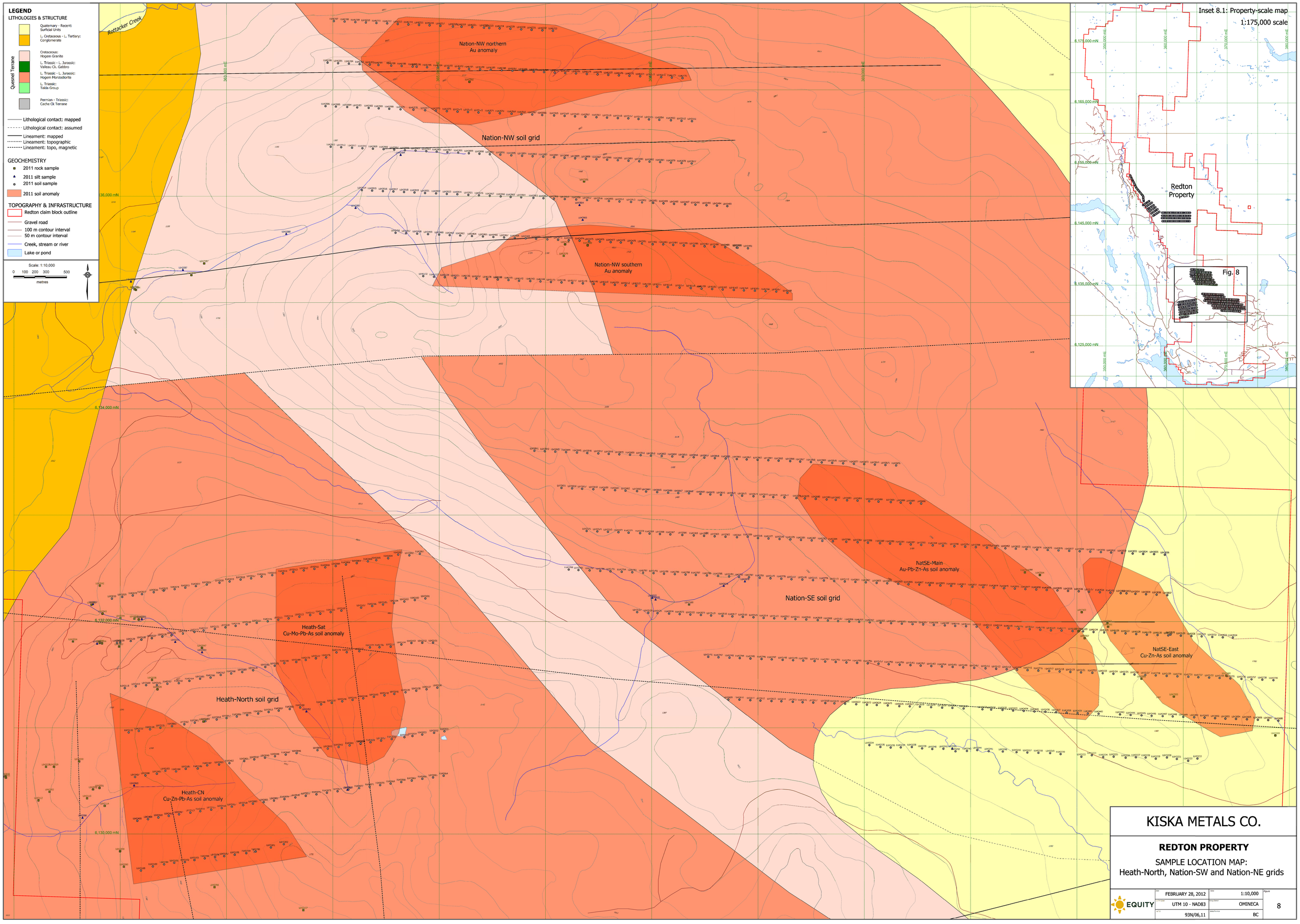
LEGEND
LITHOLOGIES & STRUCTURE
Quaternary - Recent: Surficial Units
L. Cretaceous - L. Tertiary: Conglomerate
Quesnel Terrane
Cretaceous: Hogem Granite
L. Triassic - L. Jurassic: Valleau Ck. Gabbro
L. Triassic - L. Jurassic: Hogem Monzodiorite
L. Triassic: Takla Group
Permian - Triassic: Cache Ck Terrane
Lithological contact: mapped
Lithological contact: assumed
Lineament: mapped
Lineament: topographic
Lineament: topo, magnetic
GEOCHEMISTRY
2011 rock sample
2011 silt sample
2011 soil sample
2011 soil anomaly
TOPOGRAPHY & INFRASTRUCTURE
Redton claim block outline
Gravel road
100 m contour interval
50 m contour interval
Creek, stream or river
Lake or pond
Scale: 1:10,000
0 100 200 300 500
metres
Rottacker Creek
Nation-NW northern Au anomaly
Nation-NW soil grid
Nation-NW southern Au anomaly
NatSE-Main Au-Pb-Zn-As soil anomaly
Nation-SE soil grid
NatSE-East Cu-Zn-As soil anomaly
Heath-Sat Cu-Mo-Pb-As soil anomaly
Heath-North soil grid
Heath-CN Cu-Zn-Pb-As soil anomaly
6,134,000 mN
6,132,000 mN
6,130,000 mN
Inset 8.1: Property-scale map
1:175,000 scale
Redton Property
Fig. 8
KISKA METALS CO.
REDTON PROPERTY
SAMPLE LOCATION MAP:
Heath-North, Nation-SW and Nation-NE grids
EQUITY
FEBRUARY 28, 2012
UTM 10 - NAD83
93N/06,11
1:10,000
OMINECA
BC
8

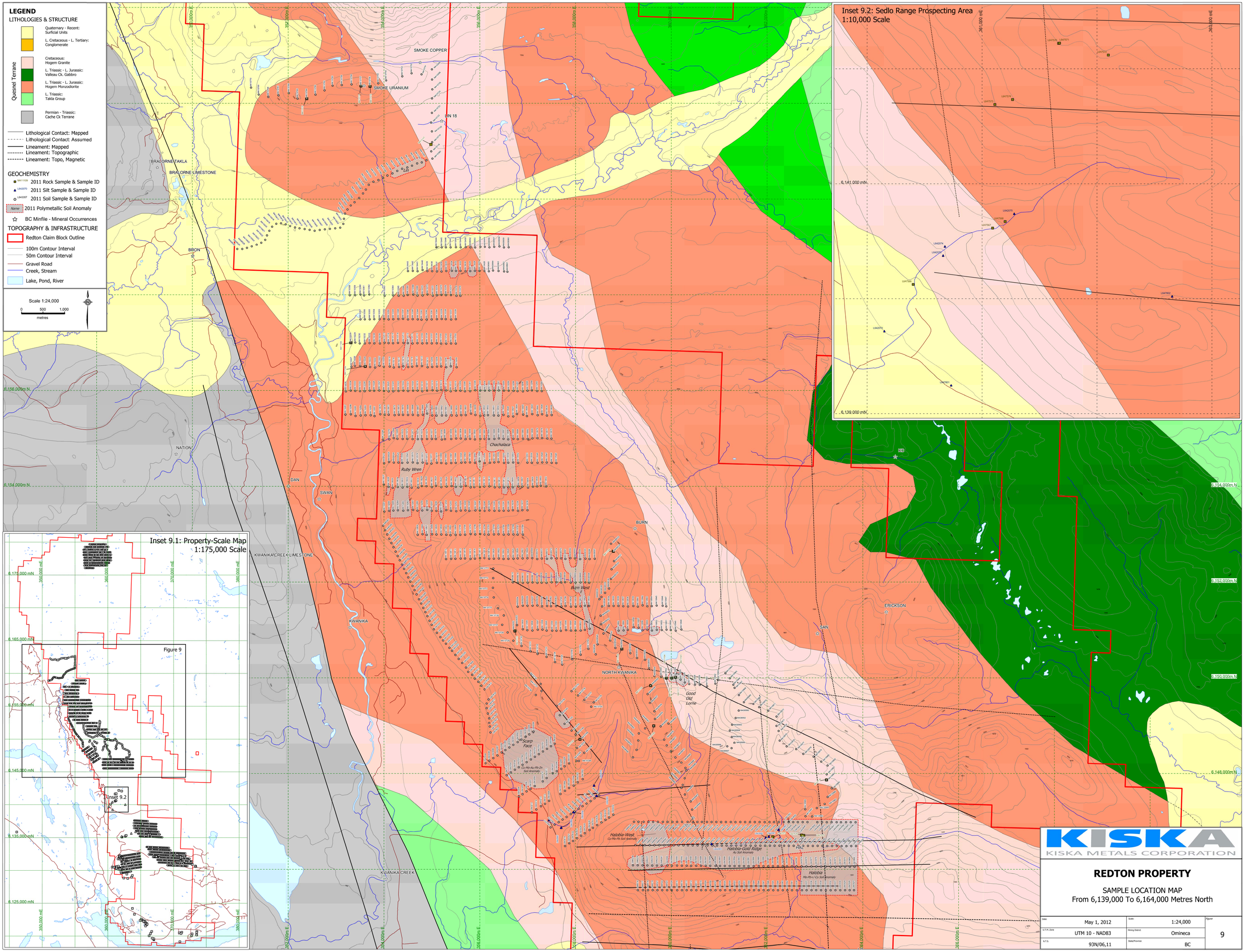
LEGEND
LITHOLOGIES & STRUCTURE
Quesnel Terrane
Quaternary - Recent: Surficial Units
L. Cretaceous - L. Tertiary: Conglomerate
Cretaceous: Hogem Granite
L. Triassic - L. Jurassic: Valleau Ck. Gabbro
L. Triassic - L. Jurassic: Hogem Monzodiorite
L. Triassic: Takla Group
Permian - Triassic: Cache Ck Terrane
Lithological Contact: Mapped
Lithological Contact: Assumed
Lineament: Mapped
Lineament: Topographic
Lineament: Topo, Magnetic
GEOCHEMISTRY
2011 Rock Sample & Sample ID
2011 Silt Sample & Sample ID
2011 Soil Sample & Sample ID
2011 Polymetallic Soil Anomaly
BC Minfile - Mineral Occurrences
TOPOGRAPHY & INFRASTRUCTURE
Redton Claim Block Outline
100m Contour Interval
50m Contour Interval
Gravel Road
Creek, Stream
Lake, Pond, River
Scale 1:24,000
0 500 1,000
metres
Inset 9.2: Sedlo Range Prospecting Area
1:10,000 Scale
Inset 9.1: Property-Scale Map
1:175,000 Scale
Figure 9
Inset 9.2
SMOKE COPPER
SMOKE URANIUM
LIN 18
BRALORNE TAKLA
BRALORNE LIMESTONE
BRON
NATION
DAN
SWAN
KWANIKA CREEK LIMESTONE
KWANIKA
KWANIKA CREEK
Chachalaca
Ruby Wren
BURN
Burn West
NORTH KWANIKA
Good Ole' Lorne
Scarp Face
Cu-Mo-Au-Pb-Zn Soil Anomaly
Halobia-West
Cu-Pb-Zn Soil Anomaly
Halobia-Gold Ridge
Au Soil Anomaly
HAC
Halobia
Mo-Pb+/-Cu Soil Anomaly
ERICKSON
SAN
KISKA
KISKA METALS CORPORATION
REDTON PROPERTY
SAMPLE LOCATION MAP
From 6,139,000 To 6,164,000 Metres North
Date: May 1, 2012
Scale: 1:24,000
Figure 9
U.T.M. Zone: UTM 10 - NAD83
Mining District: Omineca
N.T.S.: 93N/06,11
State/Province: BC

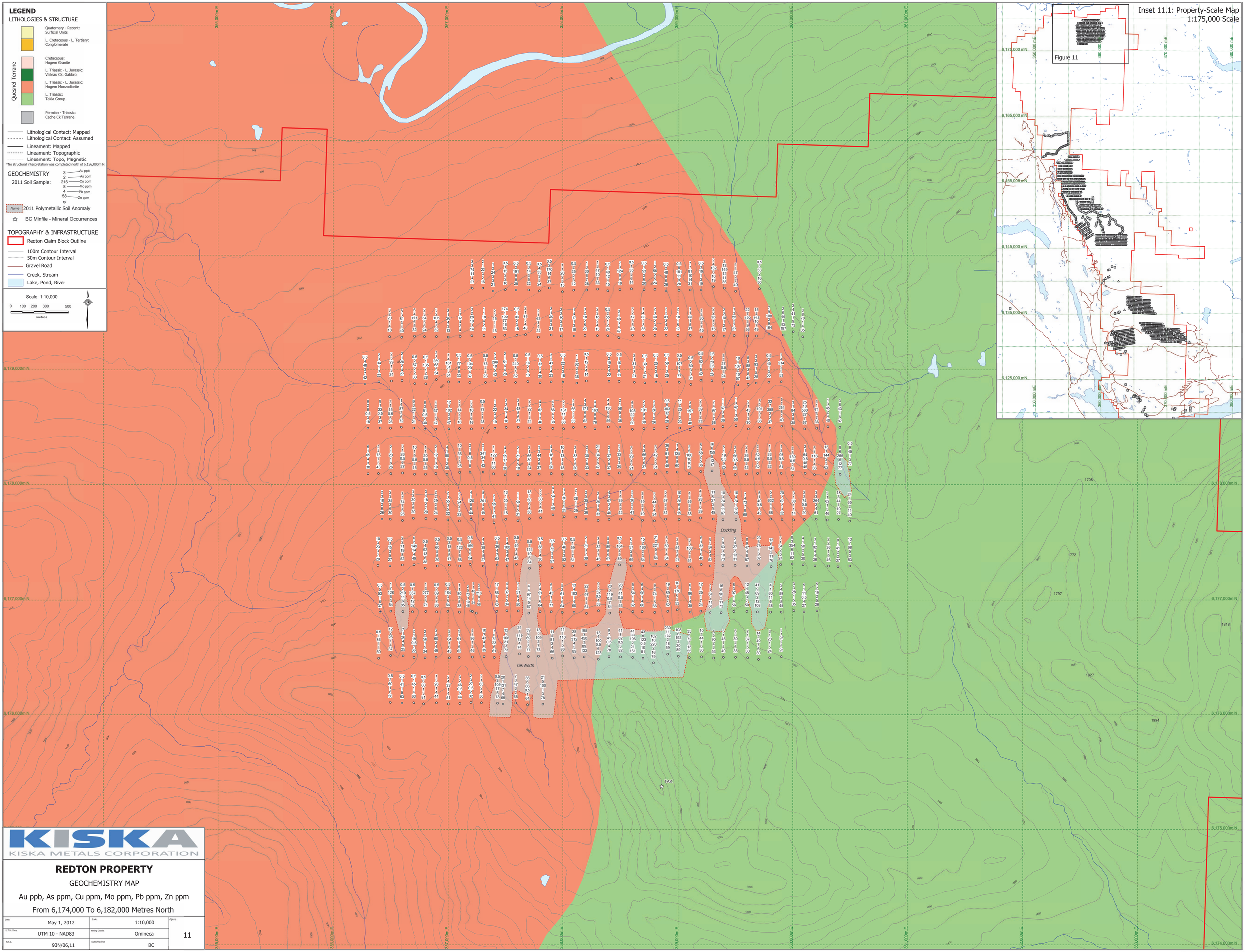
LEGEND
LITHOLOGIES & STRUCTURE
Quaternary - Recent: Surficial Units
L. Cretaceous - L. Tertiary: Conglomerate
Quesnel Terrane
Cretaceous: Hogem Granite
L. Triassic - L. Jurassic: Valleau Ck. Gabbro
L. Triassic - L. Jurassic: Hogem Monzodiorite
L. Triassic: Takla Group
Permian - Triassic: Cache Ck Terrane
Lithological Contact: Mapped
Lithological Contact: Assumed
Lineament: Mapped
Lineament: Topographic
Lineament: Topo, Magnetic
*No structural interpretation was completed north of 6,156,000m N.
GEOCHEMISTRY
2011 Soil Sample:
3 Au ppb
2 As ppm
216 Cu ppm
8 Mo ppm
4 Pb ppm
58 Zn ppm
0
Name 2011 Polymetallic Soil Anomaly
BC Minfile - Mineral Occurrences
TOPOGRAPHY & INFRASTRUCTURE
Redton Claim Block Outline
100m Contour Interval
50m Contour Interval
Gravel Road
Creek, Stream
Lake, Pond, River
Scale: 1:10,000
0 100 200 300 500
metres
N
Inset 11.1: Property-Scale Map
1:175,000 Scale
Figure 11
Duckling
Tak North
TAK
KISKA
KISKA METALS CORPORATION
REDTON PROPERTY
GEOCHEMISTRY MAP
Au ppb, As ppm, Cu ppm, Mo ppm, Pb ppm, Zn ppm
From 6,174,000 To 6,182,000 Metres North
Date: May 1, 2012
Scale: 1:10,000
Figure 11
U.T.M. Zone UTM 10 - NAD83
Mining District Omineca
N.T.S. 93N/06,11
State/Province BC

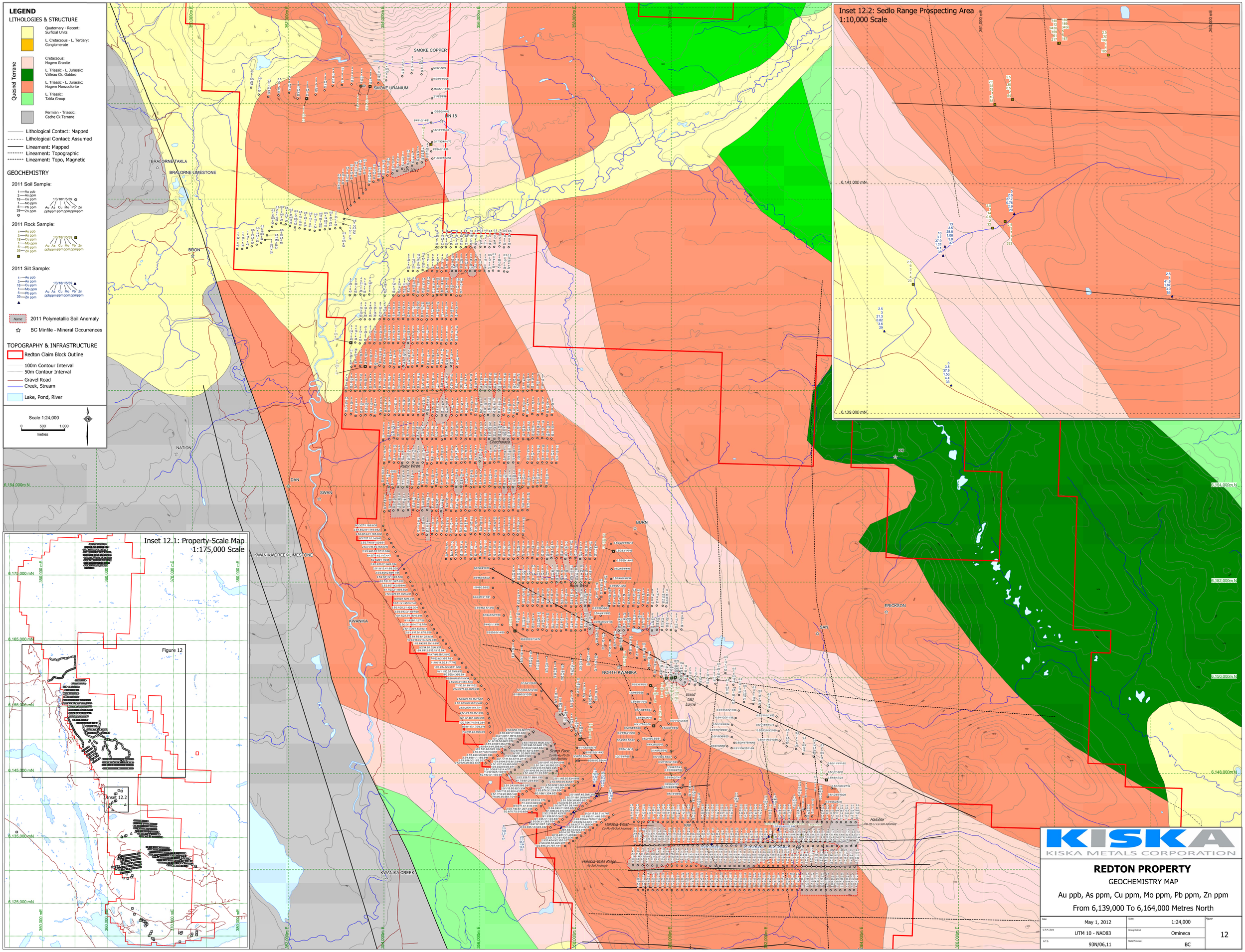
LEGEND
LITHOLOGIES & STRUCTURE
Quesnel Terrane
Quaternary - Recent: Surficial Units
L. Cretaceous - L. Tertiary: Conglomerate
Cretaceous: Hogem Granite
L. Triassic - L. Jurassic: Vallieau Ck. Gabbro
L. Triassic - L. Jurassic: Hogem Monzodiorite
L. Triassic: Takla Group
Permian - Triassic: Cache Ck Terrane
Lithological Contact: Mapped
Lithological Contact: Assumed
Lineament: Mapped
Lineament: Topographic
Lineament: Topo, Magnetic
GEOCHEMISTRY
2011 Soil Sample:
2011 Rock Sample:
2011 Silt Sample:
2011 Polymetallic Soil Anomaly
BC Minfile - Mineral Occurrences
TOPOGRAPHY & INFRASTRUCTURE
Redton Claim Block Outline
100m Contour Interval
50m Contour Interval
Gravel Road
Creek, Stream
Lake, Pond, River
Scale 1:24,000
metres
Inset 12.1: Property-Scale Map
1:175,000 Scale
Figure 12
Inset 12.2
Inset 12.2: Sedlo Range Prospecting Area
1:10,000 Scale
SMOKE COPPER
SMOKE URANIUM
BRALORNE TAKLA
BRALORNE LIMESTONE
BRON
NATION
DAN
SWAN
KWANIKA CREEK LIMESTONE
KWANIKA
BURN
ERICKSON
SAN
NORTH KWANIKA
KWANIKA CREEK
Ruby Wren
Chachalaca
Barn Wren
Good Old Lorne
Scarp Face
Halobia-West
Halobia-Gold Ridge
Halobia
KISKA
KISKA METALS CORPORATION
REDTON PROPERTY
GEOCHEMISTRY MAP
Au ppb, As ppm, Cu ppm, Mo ppm, Pb ppm, Zn ppm
From 6,139,000 To 6,164,000 Metres North
Date: May 1, 2012
Scale: 1:24,000
Figure 12
U.T.M. Zone: UTM 10 - NAD83
Mining District: Omineca
N.T.S.: 93N/06,11
State/Province: BC

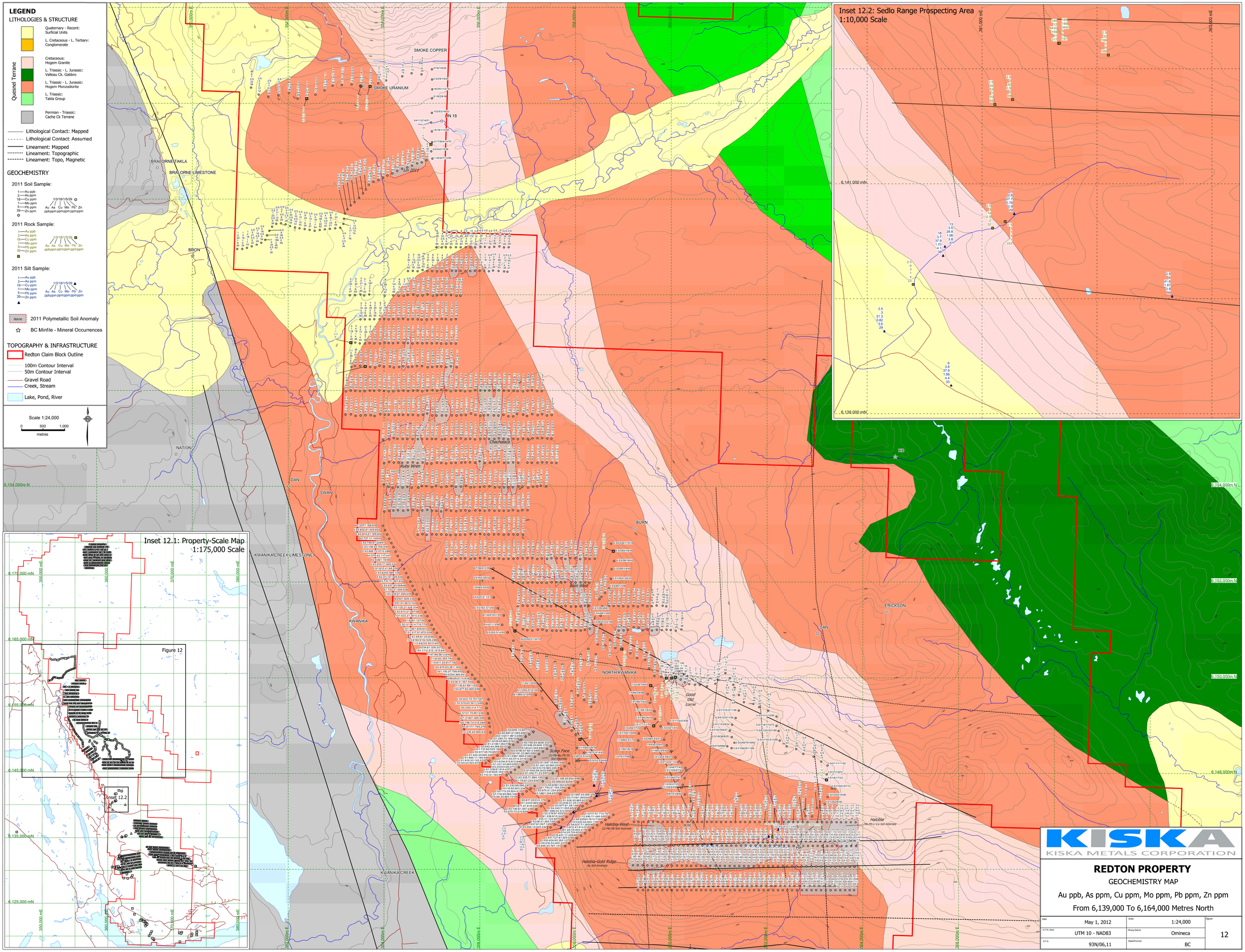
LEGEND
LITHOLOGIES & STRUCTURE
Quesnel Terrane
Quaternary - Recent: Surficial Units
L. Cretaceous - L. Tertiary: Conglomerate
Cretaceous: Hogem Granite
L. Triassic - L. Jurassic: Vallieau Ck. Gabbro
L. Triassic - L. Jurassic: Hogem Monzodiorite
L. Triassic: Takla Group
Permian - Triassic: Cache Ck Terrane
Lithological Contact: Mapped
Lithological Contact: Assumed
Lineament: Mapped
Lineament: Topographic
Lineament: Topo, Magnetic
GEOCHEMISTRY
2011 Soil Sample:
2011 Rock Sample:
2011 Silt Sample:
2011 Polymetallic Soil Anomaly
BC Minfile - Mineral Occurrences
TOPOGRAPHY & INFRASTRUCTURE
Redton Claim Block Outline
100m Contour Interval
50m Contour Interval
Gravel Road
Creek, Stream
Lake, Pond, River
Scale 1:24,000
metres
Inset 12.1: Property-Scale Map
1:175,000 Scale
Figure 12
Inset 12.2
Inset 12.2: Sedlo Range Prospecting Area
1:10,000 Scale
SMOKE COPPER
SMOKE URANIUM
BRALORNE TAKLA
BRALORNE LIMESTONE
BRON
NATION
DAN
SWAN
KWANIKA CREEK LIMESTONE
KWANIKA
BURN
ERICKSON
SAN
NORTH KWANIKA
KWANIKA CREEK
Ruby Wren
Chachalaca
Barn Wren
Good Old Lorne
Scarp Face
Halobia-West
Halobia-Gold Ridge
Halobia
KISKA
KISKA METALS CORPORATION
REDTON PROPERTY
GEOCHEMISTRY MAP
Au ppb, As ppm, Cu ppm, Mo ppm, Pb ppm, Zn ppm
From 6,139,000 To 6,164,000 Metres North
Date: May 1, 2012
Scale: 1:24,000
Figure 12
U.T.M. Zone: UTM 10 - NAD83
Mining District: Omineca
N.T.S.: 93N/06,11
State/Province: BC

LEGEND

LITHOLOGIES & STRUCTURE

Quesnel Terrane

- Quaternary - Recent: Surficial Units
- L. Cretaceous - L. Tertiary: Conglomerate
- Cretaceous: Hogem Granite
- L. Triassic - L. Jurassic: Valleau Ck. Gabbro
- L. Triassic - L. Jurassic: Hogem Monzodiorite
- L. Triassic: Takla Group
- Permian - Triassic: Cache Ck Terrane

- Lithological contact: mapped
- Lithological contact: assumed
- Lineament: mapped
- Lineament: topographic
- Lineament: topo, magnetic

GEOCHEMISTRY

- 2011 silt: no Cu data
- 2011 soil sample: no Cu data
- 2011 soil anomaly
- Historical silt sample: no Cu data
- Historical soil sample: no Cu data

2011 Cu-in-soil

- >619 ppm (99th percentile)
- 258 to 619 ppm Cu (95 - 99th percentile)
- 92 to 258 ppm Cu (80 - 95th percentile)
- <92 ppm Cu (<80th percentile)
- all others

Historical Cu-in-soil

- >511 ppm Cu (99th percentile)
- 261 to 511 ppm Cu (95 - 99th percentile)
- 105 to 261 ppm Cu (80 - 95th percentile)
- <105 ppm Cu (<80th percentile)
- all others

2011 Cu-in-silt

- >567 ppm (99th percentile)
- 226 to 567 ppm Cu (95 - 99th percentile)
- 105 to 226 ppm Cu (80 - 95th percentile)
- <105 ppm Cu (<80th percentile)
- all others

Historical Cu-in-silt

- >567 ppm Cu (99th percentile)
- 226 to 567 ppm Cu (95 - 99th percentile)
- 105 to 226 ppm Cu (80 - 95th percentile)
- <105 ppm Cu (<80th percentile)
- all others

TOPOGRAPHY & INFRASTRUCTURE

- Redton claim block outline
- Gravel road
- 100 m contour interval
- 50 m contour interval
- Creek, stream or river
- Lake or pond

Scale: 1:10,000

0 100 200 300 500

metres

N

Rottacker Creek

Nation-NW northern Au anomaly

Nation-NW soil grid

Nation-NW southern Au anomaly

NatSE-Main Au-Pb-Zn-As soil anomaly

Nation-SE soil grid

NatSE-East Cu-Zn-As soil anomaly

Heath-Sat Cu-Mo-Pb-As soil anomaly

Heath-North soil grid

Heath-CN Cu-Zn-Pb-As soil anomaly

6,132,000 mN

6,130,000 mN

Inset 13.1: Property-scale map

1:175,000 scale

6,175,000 mN

6,165,000 mN

6,155,000 mN

6,145,000 mN

6,135,000 mN

6,125,000 mN

350,000 mE

360,000 mE

370,000 mE

380,000 mE

Redton Property

Fig. 13

KISKA METALS CO.

REDTON PROPERTY

Cu-in-SOIL AND SILT MAP:
Heath-North, Nation-SW and Nation-NE grids

EQUITY

Date	FEBRUARY 28, 2012	Scale	1:10,000
Grid Zone	UTM 10 - NAD83	Drawing Number	OMINECA
NTS	93N/06,11	Province	BC

Figure 13

RDTN_GCH_SAM_sw_2011\Report\Fig13CuInSoilSouth10K.WOR

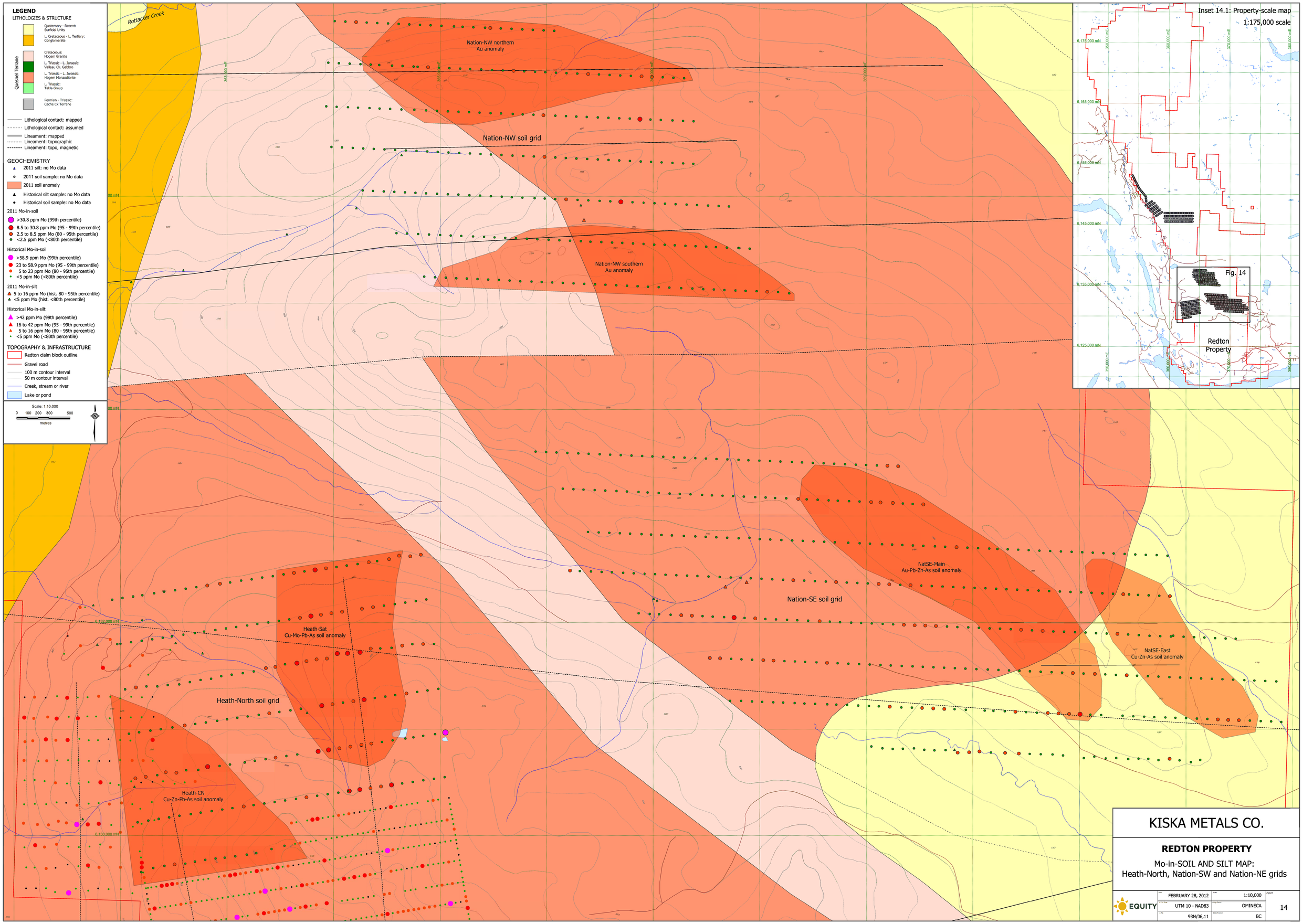
LEGEND
LITHOLOGIES & STRUCTURE
Quaternary - Recent: Surficial Units
L. Cretaceous - L. Tertiary: Conglomerate
Quesnel Terrane
Cretaceous: Hogem Granite
L. Triassic - L. Jurassic: Vaileau Ck. Gabbro
L. Triassic - L. Jurassic: Hogem Monzodiorite
L. Triassic: Takla Group
Permian - Triassic: Cache Ck Terrane
Lithological contact: mapped
Lithological contact: assumed
Lineament: mapped
Lineament: topographic
Lineament: topo, magnetic
GEOCHEMISTRY
2011 silt: no Mo data
2011 soil sample: no Mo data
2011 soil anomaly
Historical silt sample: no Mo data
Historical soil sample: no Mo data
2011 Mo-in-soil
>30.8 ppm Mo (99th percentile)
8.5 to 30.8 ppm Mo (95 - 99th percentile)
2.5 to 8.5 ppm Mo (80 - 95th percentile)
<2.5 ppm Mo (<80th percentile)
Historical Mo-in-soil
>58.9 ppm Mo (99th percentile)
23 to 58.9 ppm Mo (95 - 99th percentile)
5 to 23 ppm Mo (80 - 95th percentile)
<5 ppm Mo (<80th percentile)
2011 Mo-in-silt
5 to 16 ppm Mo (hist. 80 - 95th percentile)
<5 ppm Mo (hist. <80th percentile)
Historical Mo-in-silt
>42 ppm Mo (99th percentile)
16 to 42 ppm Mo (95 - 99th percentile)
5 to 16 ppm Mo (80 - 95th percentile)
<5 ppm Mo (<80th percentile)
TOPOGRAPHY & INFRASTRUCTURE
Redton claim block outline
Gravel road
100 m contour interval
50 m contour interval
Creek, stream or river
Lake or pond
Scale: 1:10,000
0 100 200 300 500
metres
N
Rottacker Creek
Nation-NW northern Au anomaly
Nation-NW soil grid
Nation-NW southern Au anomaly
NatSE-Main Au-Pb-Zn-As soil anomaly
Nation-SE soil grid
NatSE-East Cu-Zn-As soil anomaly
Heath-Sat Cu-Mo-Pb-As soil anomaly
Heath-North soil grid
Heath-CN Cu-Zn-Pb-As soil anomaly
6,132,000 mN
6,130,000 mN
Inset 14.1: Property-scale map
1:175,000 scale
6,175,000 mN
6,165,000 mN
6,155,000 mN
6,145,000 mN
6,135,000 mN
6,125,000 mN
350,000 mE
360,000 mE
370,000 mE
380,000 mE
Fig. 14
Redton Property
KISKA METALS CO.
REDTON PROPERTY
Mo-in-SOIL AND SILT MAP:
Heath-North, Nation-SW and Nation-NE grids
EQUITY
FEBRUARY 28, 2012
1:10,000
UTM 10 - NAD83
OMINECA
93N/06,11
BC
14

LEGEND

LITHOLOGIES & STRUCTURE

Quaternary - Recent: Surficial Units

L. Cretaceous - L. Tertiary: Conglomerate

Quesnel Terrane

Cretaceous: Hogem Granite

L. Triassic - L. Jurassic: Vaileau Ck. Gabbro

L. Triassic - L. Jurassic: Hogem Monzodiorite

L. Triassic: Takla Group

Permian - Triassic: Cache Ck Terrane

Lithological contact: mapped

Lithological contact: assumed

Lineament: mapped

Lineament: topographic

Lineament: topo, magnetic

GEOCHEMISTRY

2011 silt: no Au data

2011 soil sample: no Au data

2011 soil anomaly

Historical silt sample: no Au data

Historical soil sample: no Au data

2011 Au-in-soil

>63 ppb Au (99th percentile)

23 to 63 ppb Au (95 - 99th percentile)

9 to 23 ppb Au (80 - 95th percentile)

<9 ppb Au (<80th percentile)

Historical Au-in-soil

>55 ppb Au (99th percentile)

10 to 55 ppb Au (95 - 99th percentile)

5 to 10 ppb Au (80 - 95th percentile)

<5 ppb Au (<80th percentile)

2011 Au-in-silt

20 to 105 ppb Au (hist. 80 - 95th percentile)

<20 ppb Au (hist. <80th percentile)

Historical Au-in-silt

>371 ppb Au (99th percentile)

105 to 371 ppb Au (95 - 99th percentile)

20 to 105 ppb Au (80 - 95th percentile)

<20 ppb Au (<80th percentile)

TOPOGRAPHY & INFRASTRUCTURE

Redton claim block outline

Gravel road

100 m contour interval

50 m contour interval

Creek, stream or river

Lake or pond

Scale: 1:10,000

0 100 200 300 500

metres

N

Rottacker Creek

Nation-NW northern Au anomaly

Nation-NW soil grid

Nation-NW southern Au anomaly

NatSE-Main Au-Pb-Zn-As soil anomaly

Nation-SE soil grid

NatSE-East Cu-Zn-As soil anomaly

Heath-Sat Cu-Mo-Pb-As soil anomaly

Heath-North soil grid

Heath-CN Cu-Zn-Pb-As soil anomaly

Inset 15.1: Property-scale map

1:175,000 scale

Redton Property

Fig. 15

KISKA METALS CO.

REDTON PROPERTY

Au-in-SOIL AND SILT MAP:

Heath-North, Nation-SW and Nation-NE grids

EQUITY

Date	FEBRUARY 28, 2012	Scale	1:10,000
UTM Zone	UTM 10 - NAD83	Mining District	OMINECA
N.T.S.	93N/06,11	State/Province	BC

Figure 15

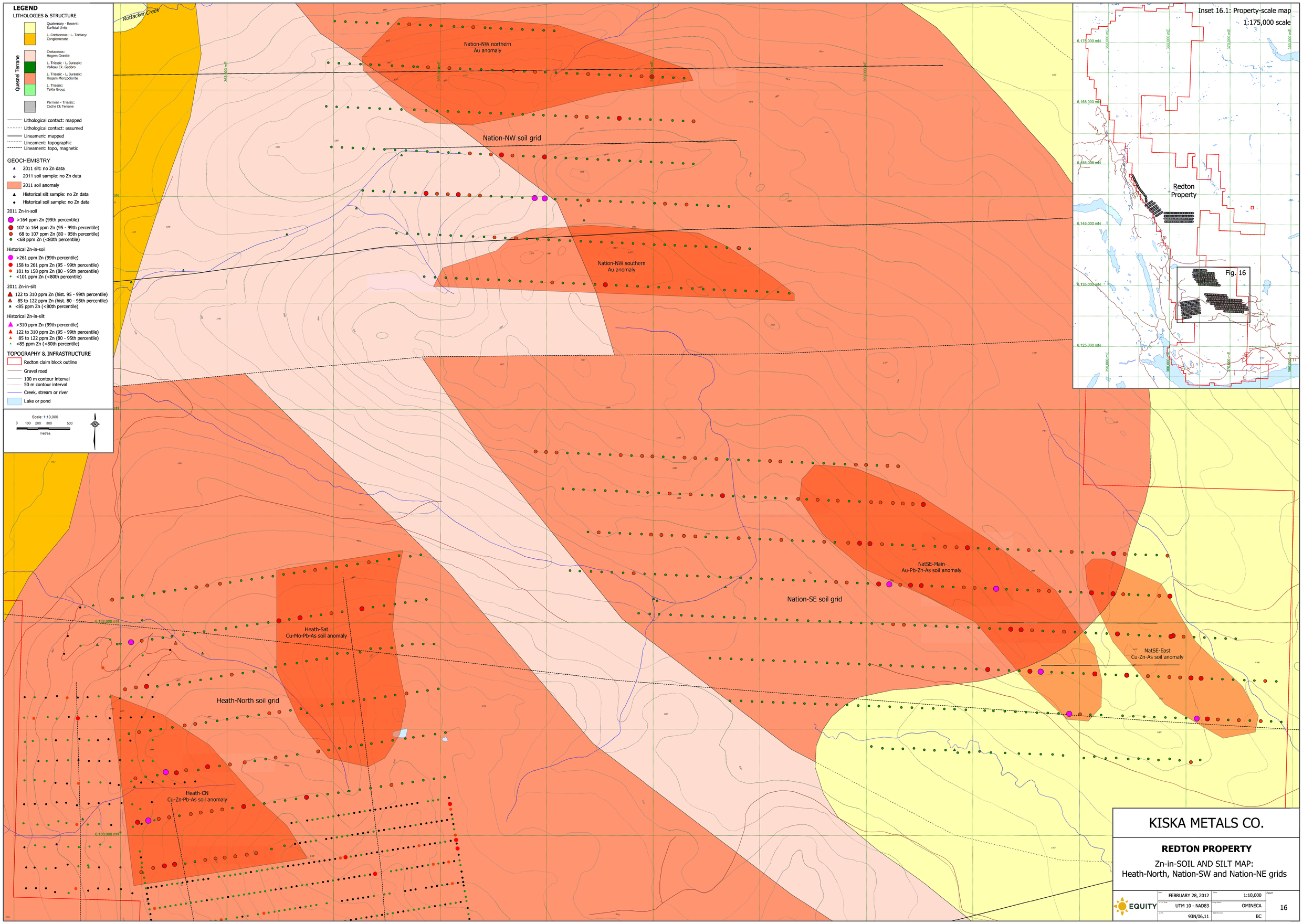
LEGEND
LITHOLOGIES & STRUCTURE
Quaternary - Recent: Surficial Units
L. Cretaceous - L. Tertiary: Conglomerate
Quesnel Terrane
Cretaceous: Hogem Granite
L. Triassic - L. Jurassic: Valleau Ck. Gabbro
L. Triassic - L. Jurassic: Hogem Monzodiorite
L. Triassic: Takla Group
Permian - Triassic: Cache Ck Terrane
Lithological contact: mapped
Lithological contact: assumed
Lineament: mapped
Lineament: topographic
Lineament: topo, magnetic
GEOCHEMISTRY
2011 silt: no Zn data
2011 soil sample: no Zn data
2011 soil anomaly
Historical silt sample: no Zn data
Historical soil sample: no Zn data
2011 Zn-in-soil
>164 ppm Zn (99th percentile)
107 to 164 ppm Zn (95 - 99th percentile)
68 to 107 ppm Zn (80 - 95th percentile)
<68 ppm Zn (<80th percentile)
Historical Zn-in-soil
>261 ppm Zn (99th percentile)
158 to 261 ppm Zn (95 - 99th percentile)
101 to 158 ppm Zn (80 - 95th percentile)
<101 ppm Zn (<80th percentile)
2011 Zn-in-silt
122 to 310 ppm Zn (hist. 95 - 99th percentile)
85 to 122 ppm Zn (hist. 80 - 95th percentile)
<85 ppm Zn (<80th percentile)
Historical Zn-in-silt
>310 ppm Zn (99th percentile)
122 to 310 ppm Zn (95 - 99th percentile)
85 to 122 ppm Zn (80 - 95th percentile)
<85 ppm Zn (<80th percentile)
TOPOGRAPHY & INFRASTRUCTURE
Redton claim block outline
Gravel road
100 m contour interval
50 m contour interval
Creek, stream or river
Lake or pond
Scale: 1:10,000
0 100 200 300 500
metres
N
Rottacker Creek
Nation-NW northern Au anomaly
Nation-NW soil grid
Nation-NW southern Au anomaly
NatSE-Main Au-Pb-Zn-As soil anomaly
Nation-SE soil grid
NatSE-East Cu-Zn-As soil anomaly
Heath-Sat Cu-Mo-Pb-As soil anomaly
Heath-North soil grid
Heath-CN Cu-Zn-Pb-As soil anomaly
6,132,000 mN
6,130,000 mN
Inset 16.1: Property-scale map
1:175,000 scale
6,175,000 mN
6,165,000 mN
6,155,000 mN
6,145,000 mN
6,135,000 mN
6,125,000 mN
Redton Property
Fig. 16
KISKA METALS CO.
REDTON PROPERTY
Zn-in-SOIL AND SILT MAP:
Heath-North, Nation-SW and Nation-NE grids
EQUITY
FEBRUARY 28, 2012
1:10,000
UTM 10 - NAD83
OMINECA
93N/06,11
BC
16

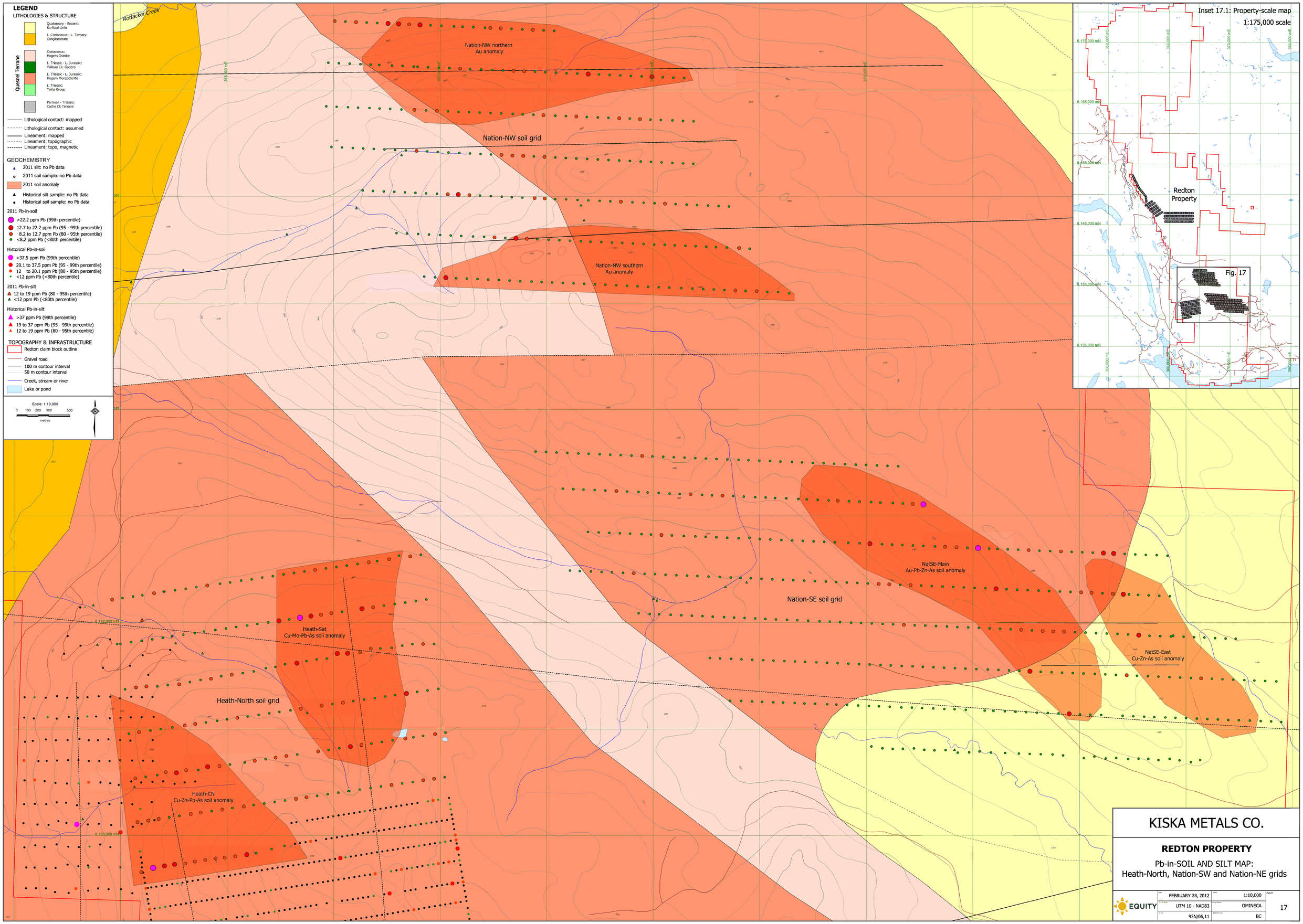
LEGEND
LITHOLOGIES & STRUCTURE
Quaternary - Recent: Surficial Units
L. Cretaceous - L. Tertiary: Conglomerate
Quesnel Terrane
Cretaceous: Hogem Granite
L. Triassic - L. Jurassic: Valleau Ck. Gabbro
L. Triassic - L. Jurassic: Hogem Monzodiorite
L. Triassic: Takla Group
Permian - Triassic: Cache Ck Terrane
Lithological contact: mapped
Lithological contact: assumed
Lineament: mapped
Lineament: topographic
Lineament: topo, magnetic
GEOCHEMISTRY
2011 silt: no Pb data
2011 soil sample: no Pb data
2011 soil anomaly
Historical silt sample: no Pb data
Historical soil sample: no Pb data
2011 Pb-in-soil
>22.2 ppm Pb (99th percentile)
12.7 to 22.2 ppm Pb (95 - 99th percentile)
8.2 to 12.7 ppm Pb (80 - 95th percentile)
<8.2 ppm Pb (<80th percentile)
Historical Pb-in-soil
>37.5 ppm Pb (99th percentile)
20.1 to 37.5 ppm Pb (95 - 99th percentile)
12 to 20.1 ppm Pb (80 - 95th percentile)
<12 ppm Pb (<80th percentile)
2011 Pb-in-silt
12 to 19 ppm Pb (80 - 95th percentile)
<12 ppm Pb (<80th percentile)
Historical Pb-in-silt
>37 ppm Pb (99th percentile)
19 to 37 ppm Pb (95 - 99th percentile)
12 to 19 ppm Pb (80 - 95th percentile)
TOPOGRAPHY & INFRASTRUCTURE
Redton claim block outline
Gravel road
100 m contour interval
50 m contour interval
Creek, stream or river
Lake or pond
Scale: 1:10,000
0 100 200 300 500
metres
N
Rottacker Creek
Nation-NW northern Au anomaly
Nation-NW soil grid
Nation-NW southern Au anomaly
NatSE-Main Au-Pb-Zn-As soil anomaly
Nation-SE soil grid
NatSE-East Cu-Zn-As soil anomaly
Heath-Sat Cu-Mo-Pb-As soil anomaly
Heath-North soil grid
Heath-CN Cu-Zn-Pb-As soil anomaly
6,132,000 mN
6,130,000 mN
Inset 17.1: Property-scale map
1:175,000 scale
Redton Property
Fig. 17
6,175,000 mN
6,165,000 mN
6,155,000 mN
6,145,000 mN
6,135,000 mN
6,125,000 mN
350,000 mE
360,000 mE
370,000 mE
380,000 mE
KISKA METALS CO.
REDTON PROPERTY
Pb-in-SOIL AND SILT MAP:
Heath-North, Nation-SW and Nation-NE grids
EQUITY
FEBRUARY 28, 2012
1:10,000
UTM 10 - NAD83
OMINECA
93N/06,11
BC
17

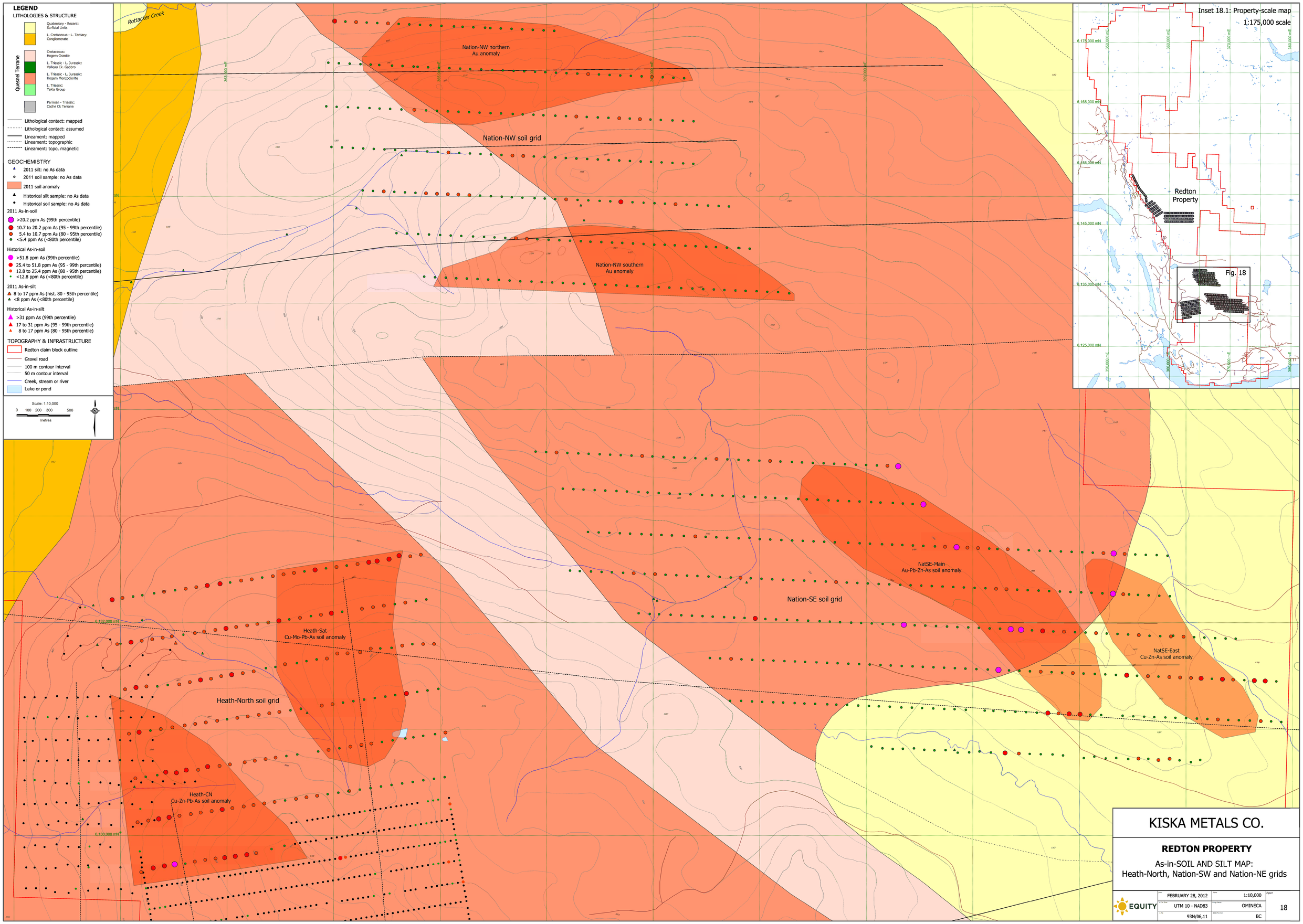
LEGEND
LITHOLOGIES & STRUCTURE
Quaternary - Recent: Surficial Units
L. Cretaceous - L. Tertiary: Conglomerate
Quesnel Terrane
Cretaceous: Hogem Granite
L. Triassic - L. Jurassic: Valleau Ck. Gabbro
L. Triassic - L. Jurassic: Hogem Monzodiorite
L. Triassic: Takla Group
Permian - Triassic: Cache Ck Terrane
Lithological contact: mapped
Lithological contact: assumed
Lineament: mapped
Lineament: topographic
Lineament: topo, magnetic
GEOCHEMISTRY
2011 silt: no As data
2011 soil sample: no As data
2011 soil anomaly
Historical silt sample: no As data
Historical soil sample: no As data
2011 As-in-soil
>20.2 ppm As (99th percentile)
10.7 to 20.2 ppm As (95 - 99th percentile)
5.4 to 10.7 ppm As (80 - 95th percentile)
<5.4 ppm As (<80th percentile)
Historical As-in-soil
>51.8 ppm As (99th percentile)
25.4 to 51.8 ppm As (95 - 99th percentile)
12.8 to 25.4 ppm As (80 - 95th percentile)
<12.8 ppm As (<80th percentile)
2011 As-in-silt
8 to 17 ppm As (hist. 80 - 95th percentile)
<8 ppm As (<80th percentile)
Historical As-in-silt
>31 ppm As (99th percentile)
17 to 31 ppm As (95 - 99th percentile)
8 to 17 ppm As (80 - 95th percentile)
TOPOGRAPHY & INFRASTRUCTURE
Redton claim block outline
Gravel road
100 m contour interval
50 m contour interval
Creek, stream or river
Lake or pond
Scale: 1:10,000
0 100 200 300 500
metres
N
Rottacker Creek
Nation-NW northern Au anomaly
Nation-NW soil grid
Nation-NW southern Au anomaly
NatSE-Main Au-Pb-Zn-As soil anomaly
Nation-SE soil grid
NatSE-East Cu-Zn-As soil anomaly
Heath-Sat Cu-Mo-Pb-As soil anomaly
Heath-North soil grid
Heath-CN Cu-Zn-Pb-As soil anomaly
6,132,000 mN
6,130,000 mN
Inset 18.1: Property-scale map
1:175,000 scale
Redton Property
Fig. 18
6,175,000 mN
6,165,000 mN
6,155,000 mN
6,145,000 mN
6,135,000 mN
6,125,000 mN
350,000 mE
360,000 mE
370,000 mE
380,000 mE
KISKA METALS CO.
REDTON PROPERTY
As-in-SOIL AND SILT MAP:
Heath-North, Nation-SW and Nation-NE grids
EQUITY
FEBRUARY 28, 2012
1:10,000
UTM 10 - NAD83
OMINECA
93N/06,11
BC
18

Stacked Section Map
CHARGEABILITY

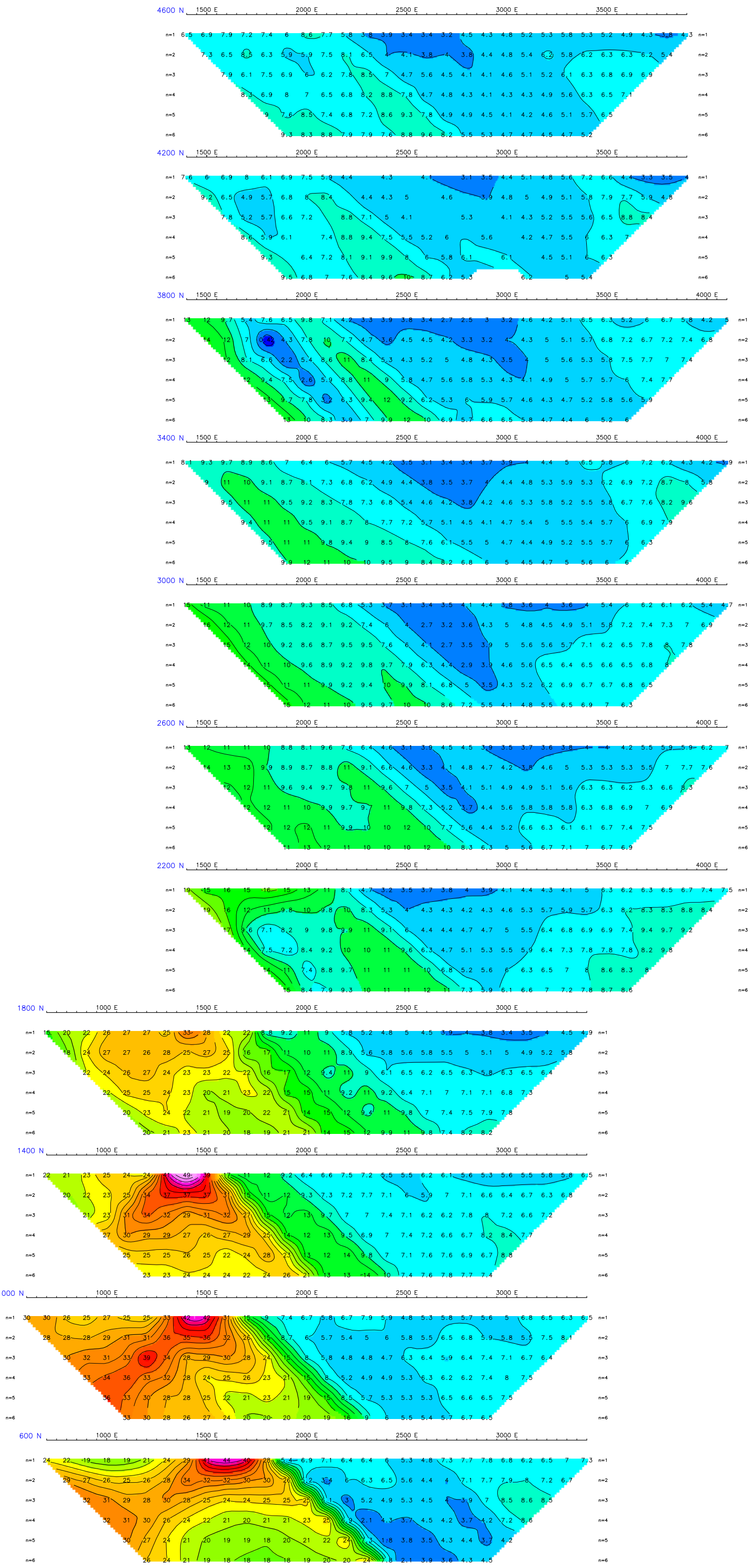

Dipole-Pole Array

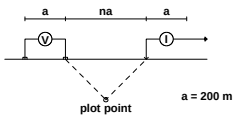

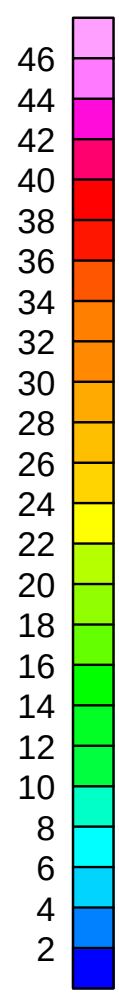

Chargeabilty
iin mV/V

Scale 1:10000

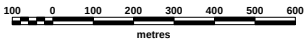

KISKA METALS CORP.

INDUCED POLARIZATION SURVEY

Falcon Project-Contact Grid
Chargeability

Date: 21/11/2011
Interpretation: Jan Klein

Scott Geophysics Ltd.

Stacked Section Map
RESISTIVITY

Dipole-Pole Array

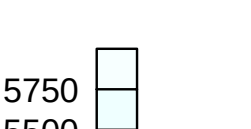



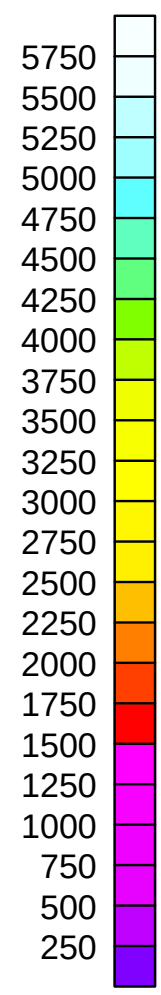

Resistivity
iin ohmm

Scale 1:10000

100 0 100 200 300 400 500 600
metres

KISKA METALS CORP.

INDUCED POLARIZATION SURVEY

Falcon Project-Contact Grid
RESISTIVITY

Date: 21/11/2011
Interpretation: Jan Klein

Scott Geophysics Ltd.

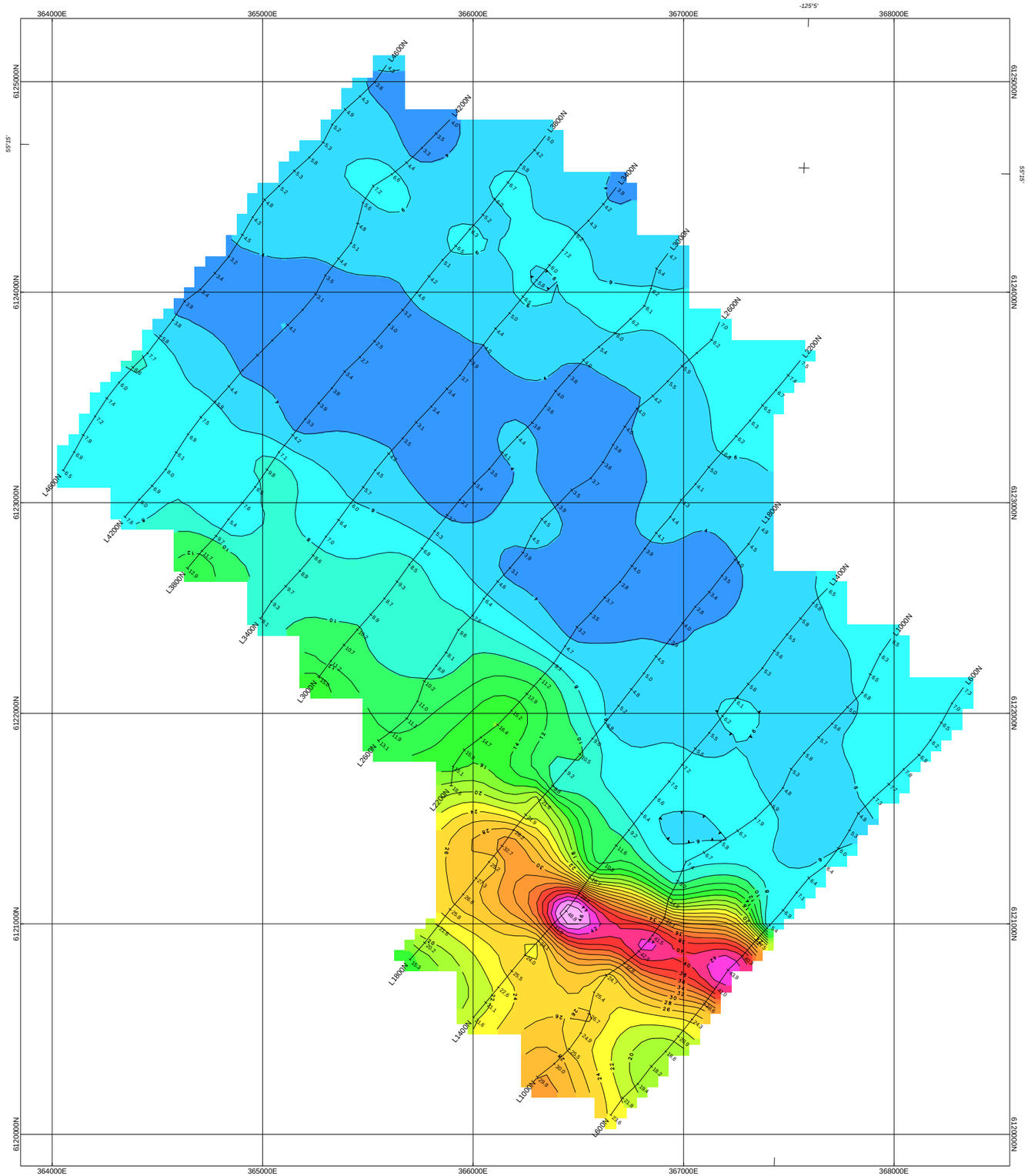

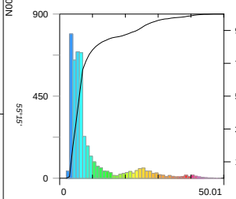

Chargeability n=1

Samples:	4333
Minimum:	2.559
Maximum:	48.66
Mean:	9.136
Geo.Mean:	7.054
Median:	5.994
Mode:	7.44
Std.Dev.:	8.246
Std.Err.:	0.1253
Skew:	2.174
Kurtosis:	4.175

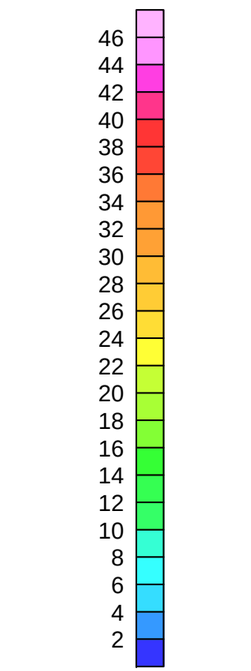

Chargeability
iin mV/V

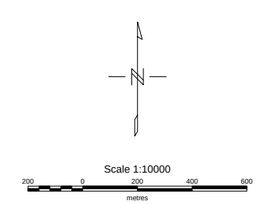

KISKA METALS CORPORATION

FALCON PROJECT, CONTACT GRID, TCHENTLO LAKE AREA, B.C.
INDUCED POLARIZATION/RESISTIVITY/MAGNETIC SURVEY
CHARGEABILITY, N=1

Survey by Scott Geophysics Ltd, executed during the fall of 2011
Spacing a=200m, separation n=1-6, pole dipole array, readings at 100m

MAP: Falcon_Contact_IPn1.map

by: J. Klein, November 2011

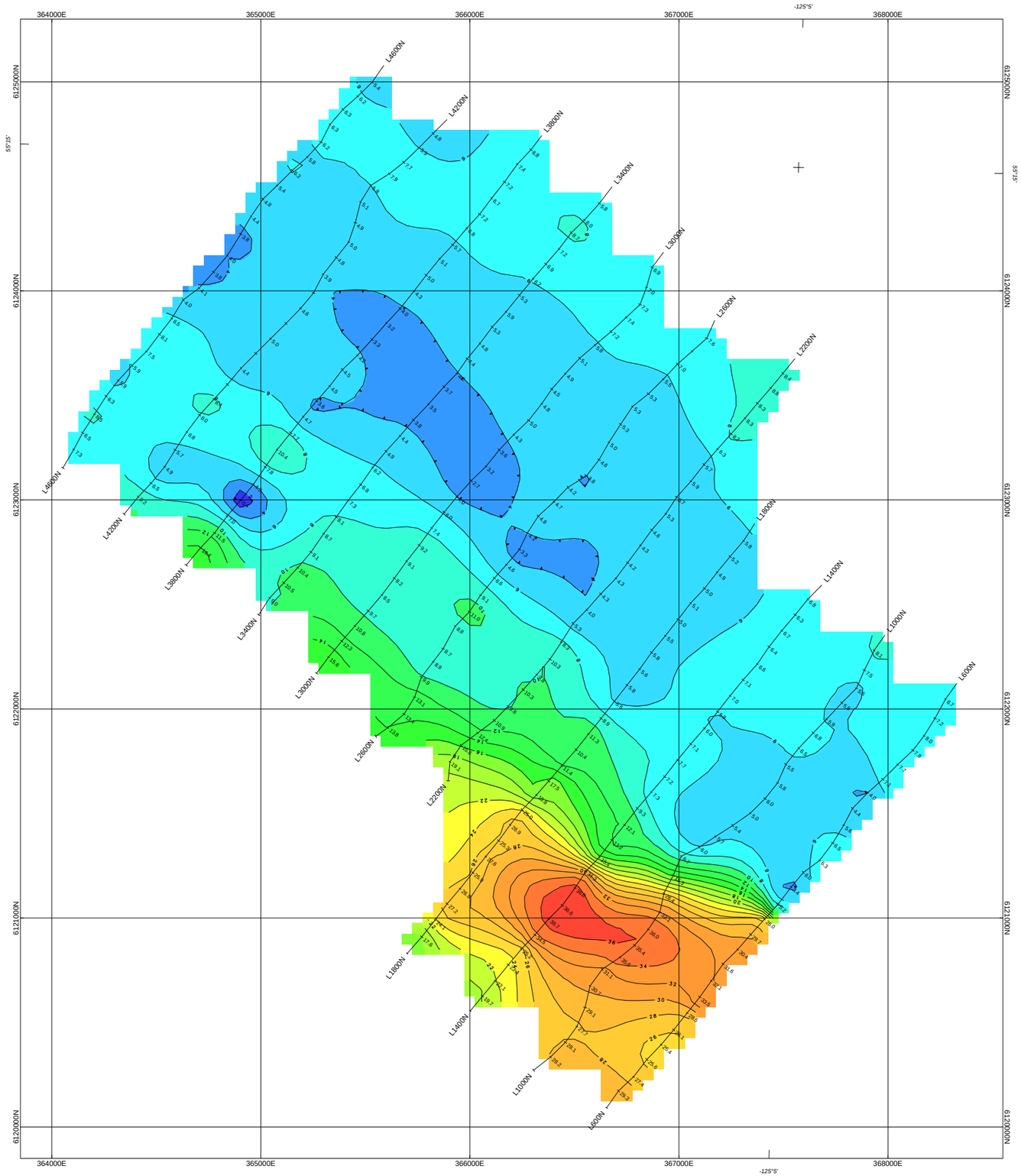

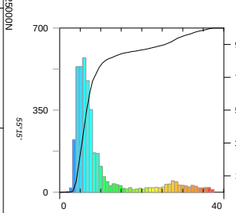

Chargeability n=2

Samples:	4018
Minimum:	0.5729
Maximum:	37.28
Mean:	9.76
Geo.Mean:	7.787
Median:	6.579
Mode:	8.583
Std.Dev.:	8.053
Std.Err.:	0.127
Skew:	1.926
Kurtosis:	2.514

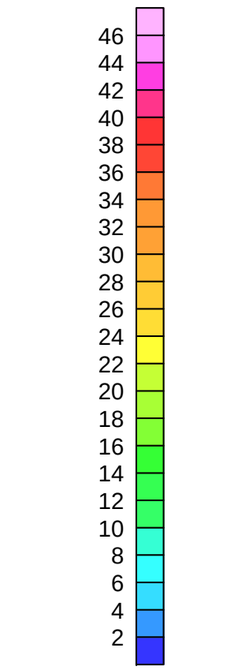

Chargeability
iin mV/V

Scale 1:10000

200 0 200 400 600

metres

NAD83 / UTM zone 10N

KISKA METALS CORPORATION

FALCON PROJECT, CONTACT GRID, TSCHENKO LAKE AREA, B.C.
INDUCED POLARIZATION/RESISTIVITY/MAGNETIC SURVEY
CHARGEABILITY, N=2

Survey by Scott Geophysics Ltd, executed during the fall of 2011
Spacing a=200m, separation n=1-6, pole dipole array, readings at 100m

MAP: Falcon_Contact_IPn2.map

by: J. Klein, November 2011

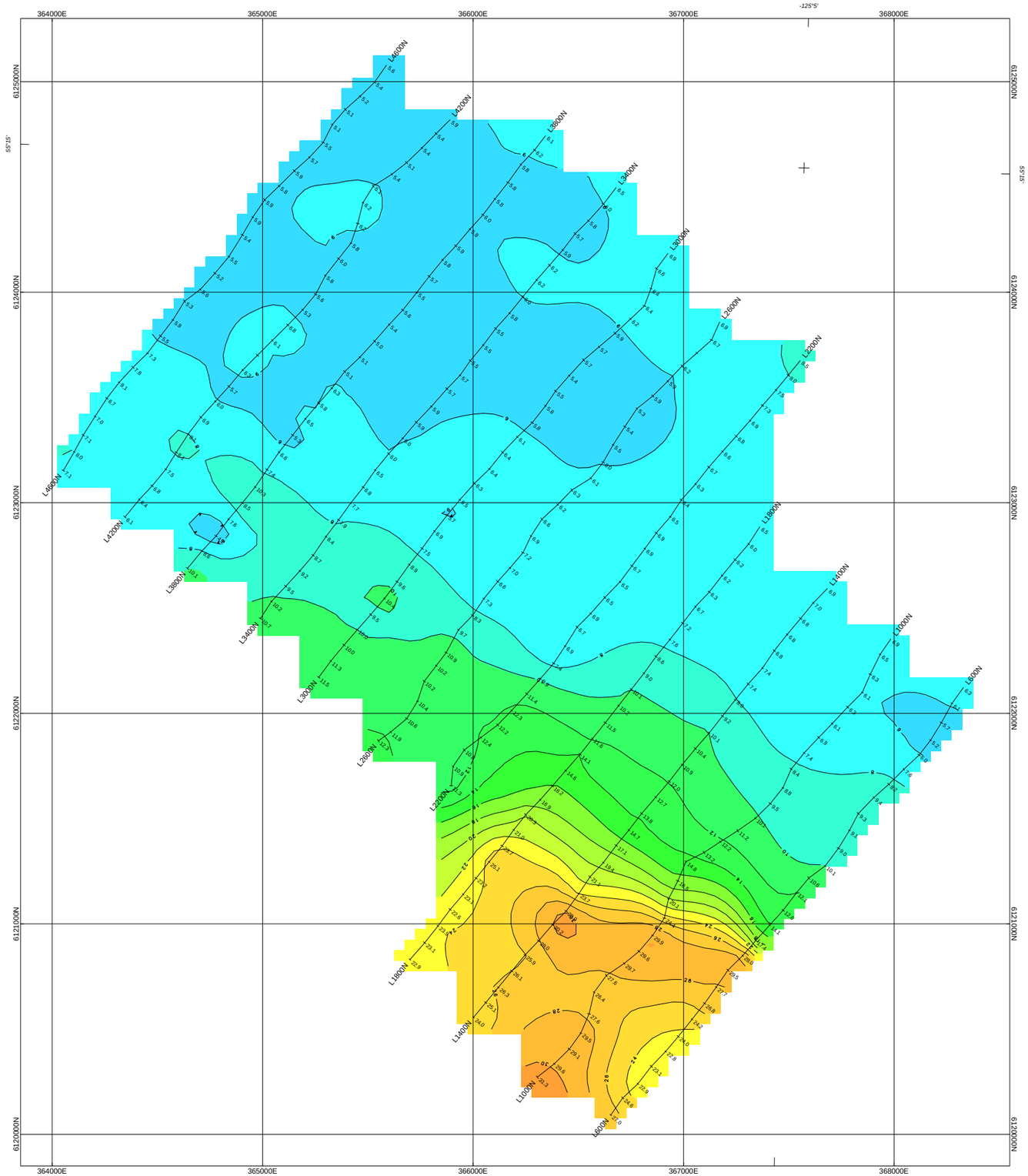

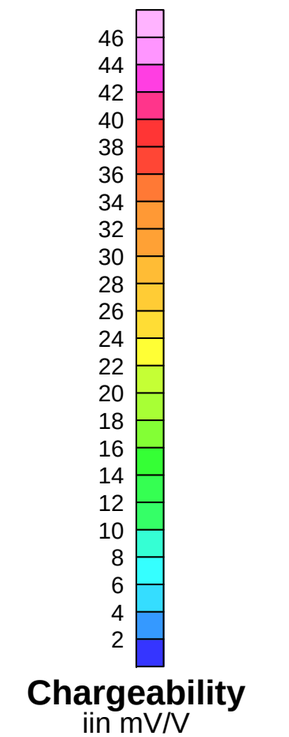

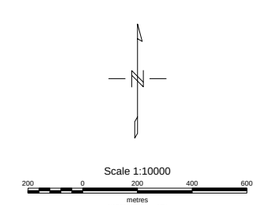

KISKA METALS CORPORATION

FALCON PROJECT, CONTACT GRID, TCHENTLO LAKE AREA, B.C.
INDUCED POLARIZATION/RESISTIVITY/MAGNETIC SURVEY
CHARGEABILITY, (Filtered: Pantleg type)

Survey by Scott Geophysics Ltd, executed during the fall of 2011
Spacing a=200m, separation n=1-6, pole dipole array, readings at 100m

MAP: Falcon_Contact_IPFilt.map

by: J. Klein, November 2011

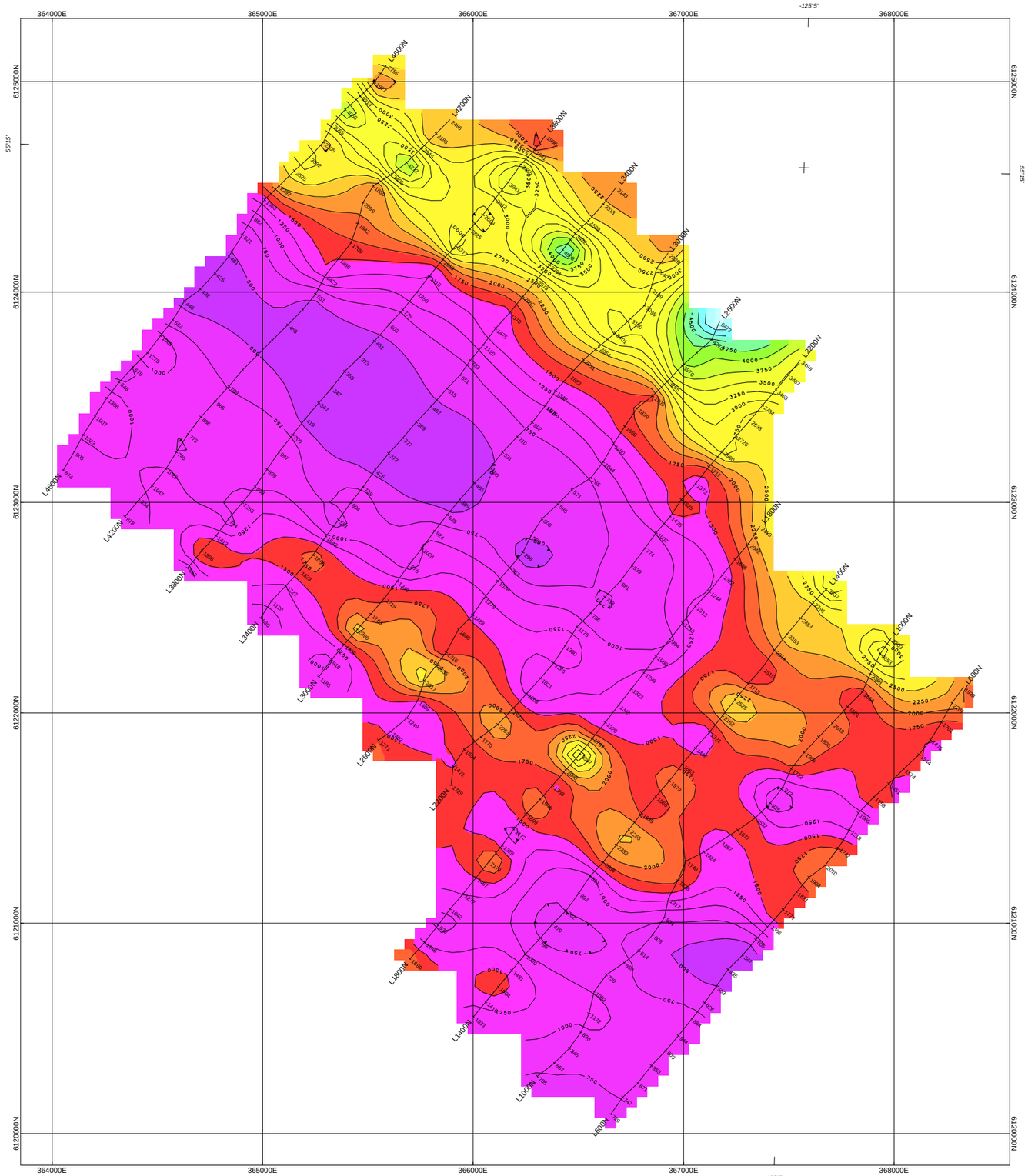

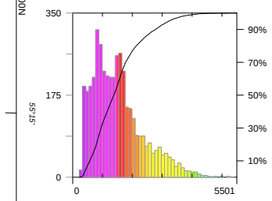

Resistivity n=1

Samples:	4333
Minimum:	315.9
Maximum:	5294
Mean:	1516
Geo.Mean:	1294
Median:	1377
Mode:	315.9
Std.Dev.:	845.1
Std.Err.:	12.84
Skew:	1.002
Kurtosis:	0.8126



Resistivity
iin ohmm

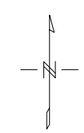

Scale 1:10000

200 0 200 400 600

metres

NAD83 / UTM zone 10N

KISKA METALS CORPORATION

FALCON PROJECT, CONTACT GRID, TCHENTLO LAKE AREA, B.C.
INDUCED POLARIZATION/RESISTIVITY/MAGNETIC SURVEY
RESISTIVITY, N=1

Survey by Scott Geophysics Ltd, executed during the fall of 2011
Spacing a=200m, separation n=1-6, pole dipole array, readings at 100m

MAP: Falcon_Contact_Resn1.map

by: J. Klein, November 2011

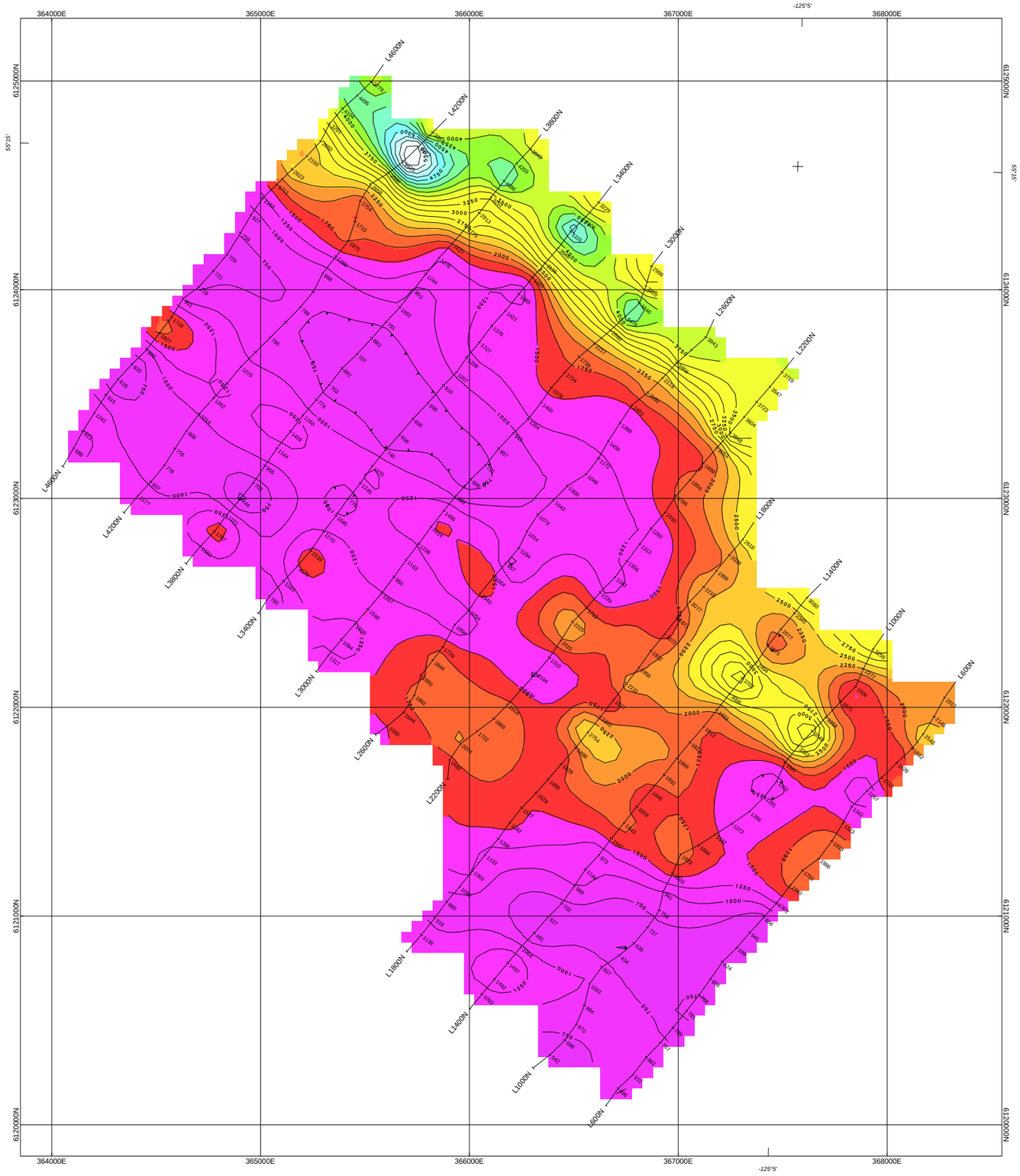

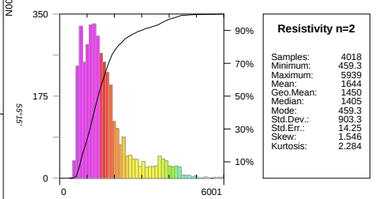

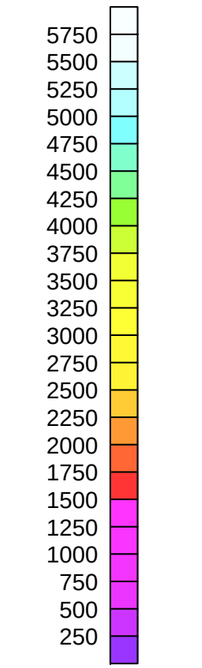

Resistivity
iin ohmm

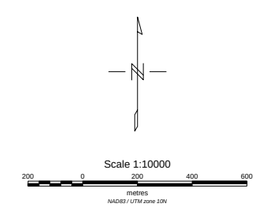

KISKA METALS CORPORATION

FALCON PROJECT, CONTACT GRID, TSCHENKO LAKE AREA, B.C.
INDUCED POLARIZATION/RESISTIVITY/MAGNETIC SURVEY
RESISTIVITY, N=2

Survey by Scott Geophysics Ltd, executed during the fall of 2011
Spacing a=200m, separation n=1-6, pole dipole array, readings at 100m

MAP: Falcon_Contact_Resn2.map

by: J. Klein, November 2011

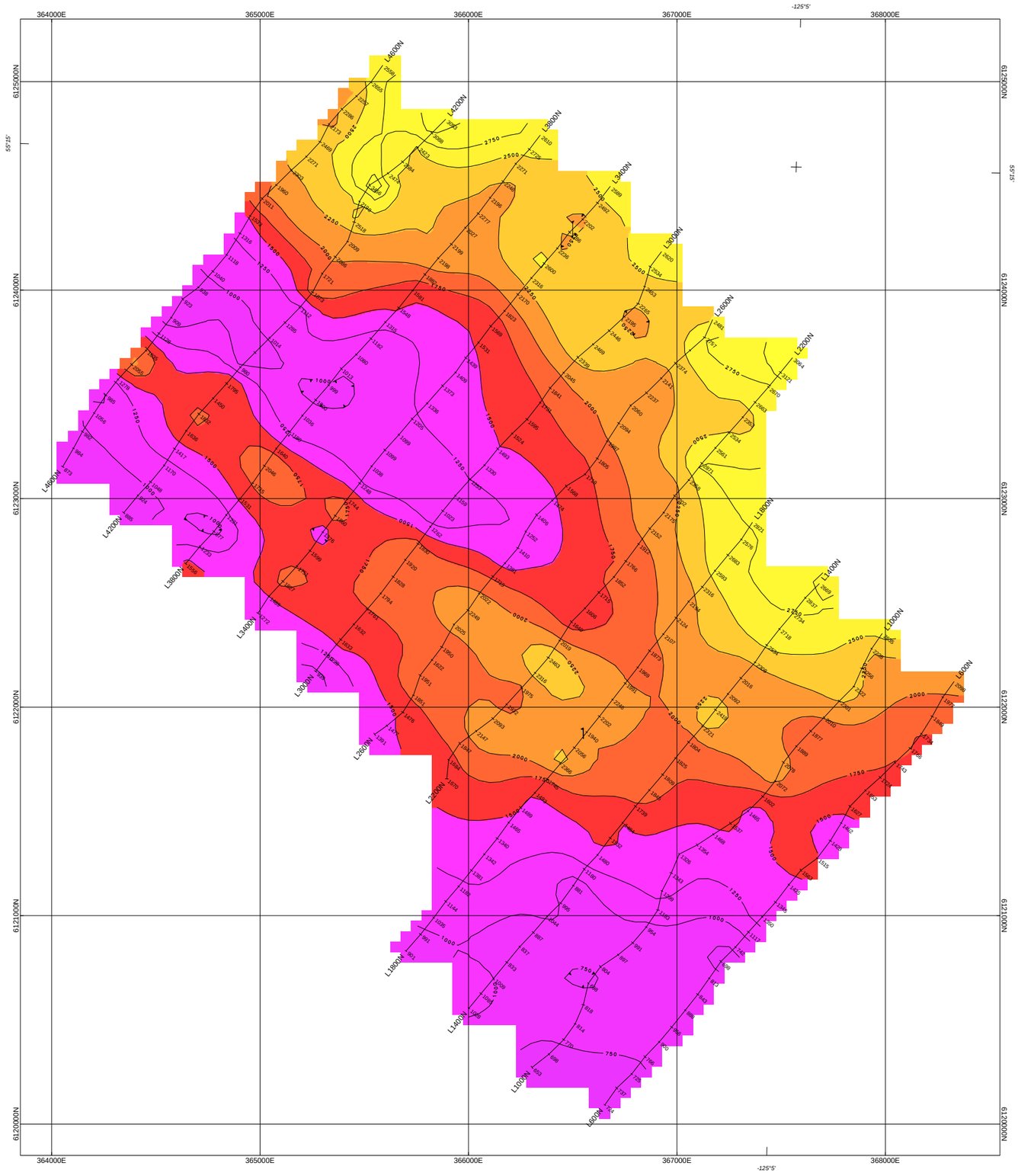

5750
5500
5250
5000
4750
4500
4250
4000
3750
3500
3250
3000
2750
2500
2250
2000
1750
1500
1250
1000
750
500
250

Resistivity
iin ohmm

N

Scale 1:10000

200 0 200 400 600

metres

NAD83 / UTM zone 10N

KISKA METALS CORPORATION

FALCON PROJECT, CONTACT GRID, TCHENTLO LAKE AREA, B.C.
INDUCED POLARIZATION/RESISTIVITY/MAGNETIC SURVEY
RESISTIVITY (Filtered: Pantleg Type)

Survey by Scott Geophysics Ltd, executed during the fall of 2011
Spacing a=200m, separation n=1-6, pole dipole array, readings at 100m

MAP: Falcon_Contact_ResFilt.map

by: J. Klein, November 2011

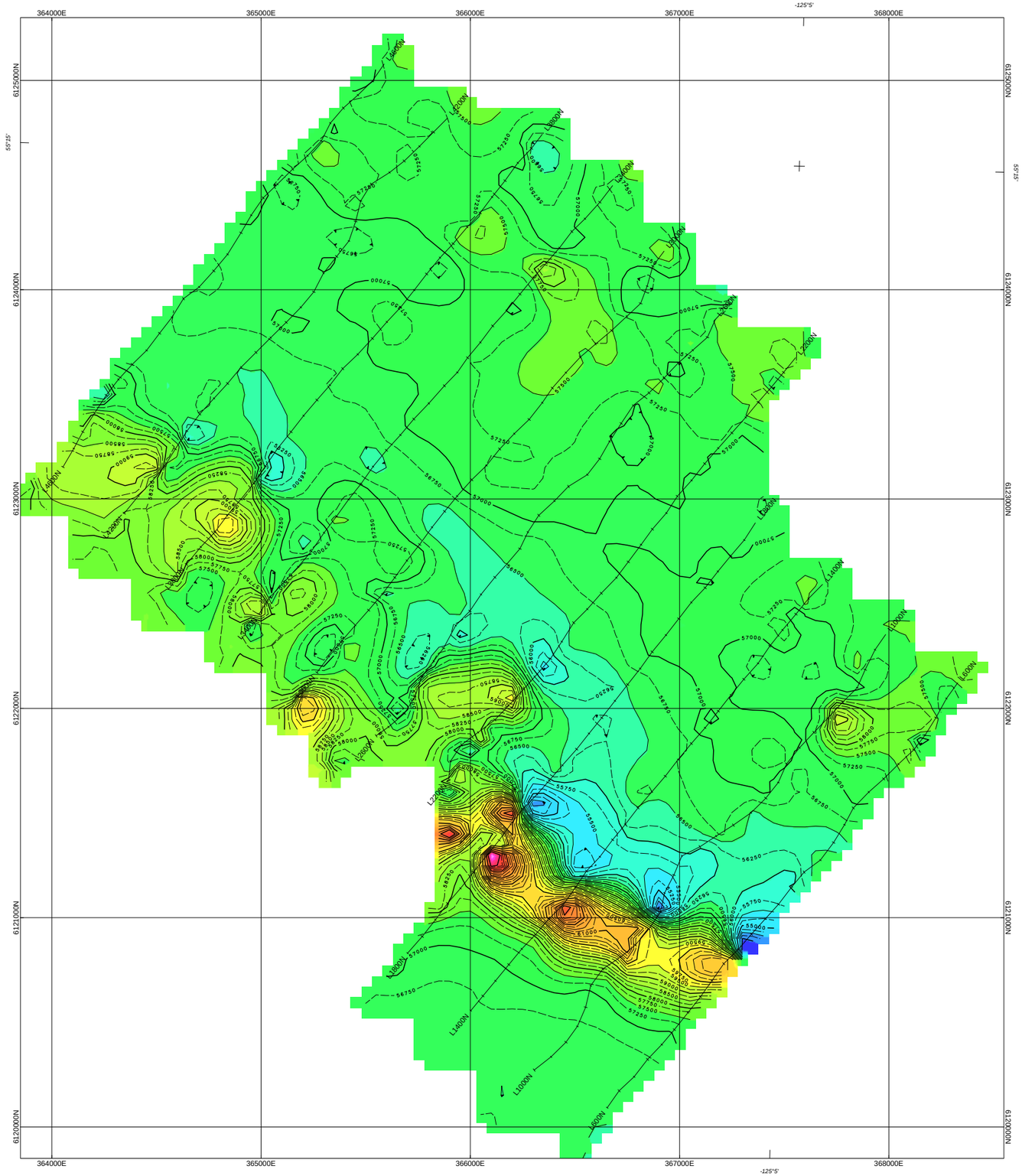

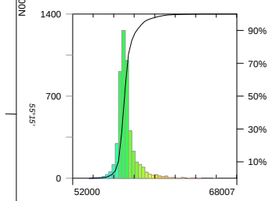

Magnetic

Samples:	4893
Minimum:	53730
Maximum:	66030
Mean:	57220
Geo.Mean:	57210
Median:	57060
Mode:	56310
Std.Dev.:	927.3
Std.Err.:	13.26
Skew:	2.177
Kurtosis:	9.803

66000
65500
65000
64500
64000
63500
63000
62500
62000
61500
61000
60500
60000
59500
59000
58500
58000
57500
57000
56500
56000
55500
55000
54500
54000

Magnetic
iin nanoTeslas

Scale 1:10000

200 0 200 400 600

metres

NAD83 / UTM zone 10N

KISKA METALS CORPORATION

FALCON PROJECT, CONTACT GRID, TCHENTLO LAKE AREA, B.C.
INDUCED POLARIZATION/RESISTIVITY/MAGNETIC SURVEY
MAGNETIC

Survey by Scott Geophysics Ltd, executed during the fall of 2011
Spacing a=200m, separation n=1-6, pole dipole array, readings at 100m

MAP: Falcon_Contact_Mag.map

by: J. Klein, November 2011

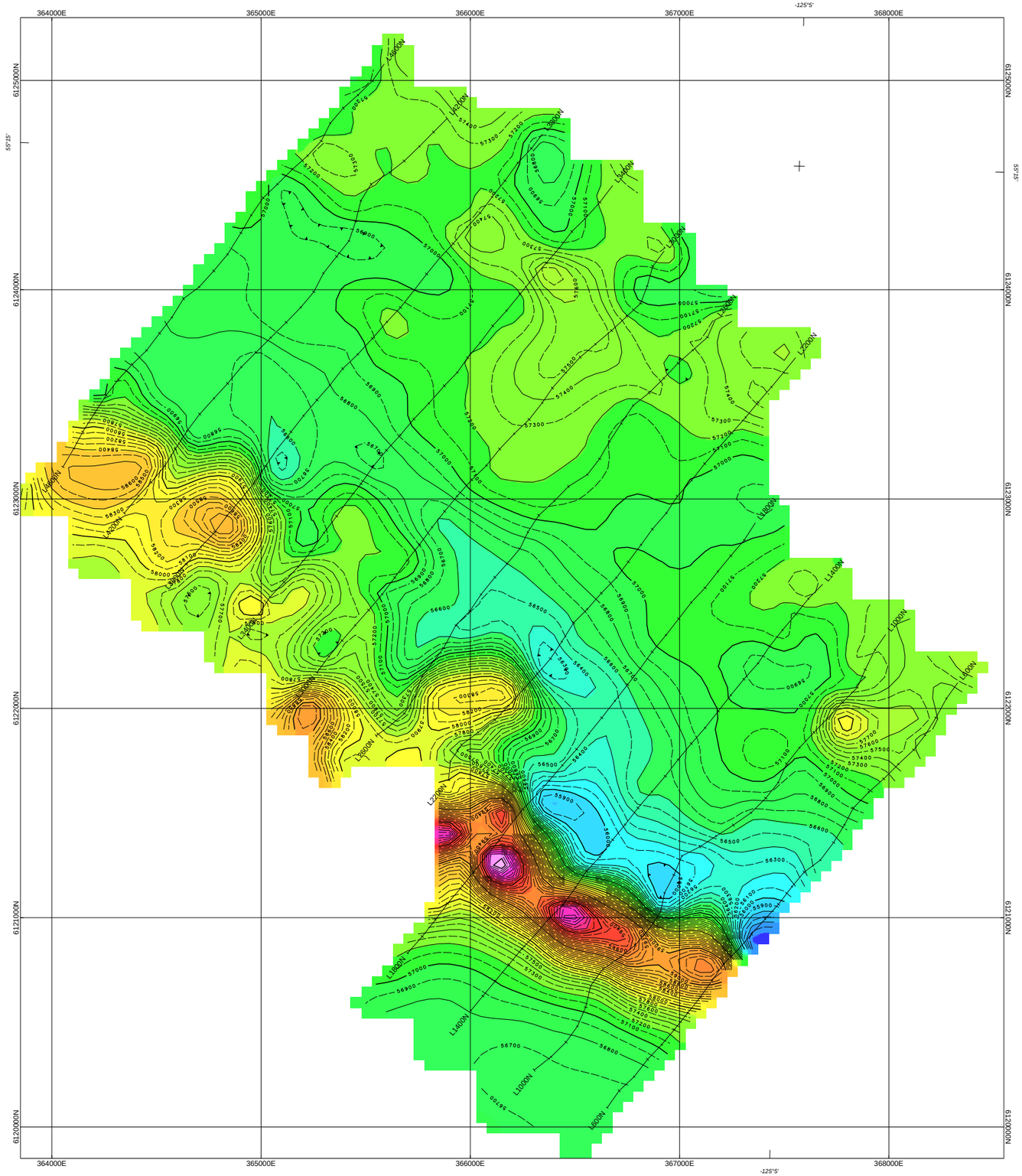

61000
60800
60600
60400
60200
60000
59800
59600
59400
59200
59000
58800
58600
58400
58200
58000
57800
57600
57400
57200
57000
56800
56600
56400
56200
56000
55800
55600
55400

Magnetic Up 50m

iin nanoTeslas

N

Scale 1:10000

200 0 200 400 600

metres

NAD83 / UTM zone 10N

KISKA METALS CORPORATION

FALCON PROJECT, CONTACT GRID, TCHENTLO LAKE AREA, B.C.
INDUCED POLARIZATION/RESISTIVITY/MAGNETIC SURVEY
MAGNETIC DATA UPWARD CONTINUED by 50m

Survey by Scott Geophysics Ltd, executed during the fall of 2011
Spacing a=200m, separation n=1-6, pole dipole array, readings at 100m

MAP: Falcon_Contact_MagUp50.map

by: J. Klein, November 2011

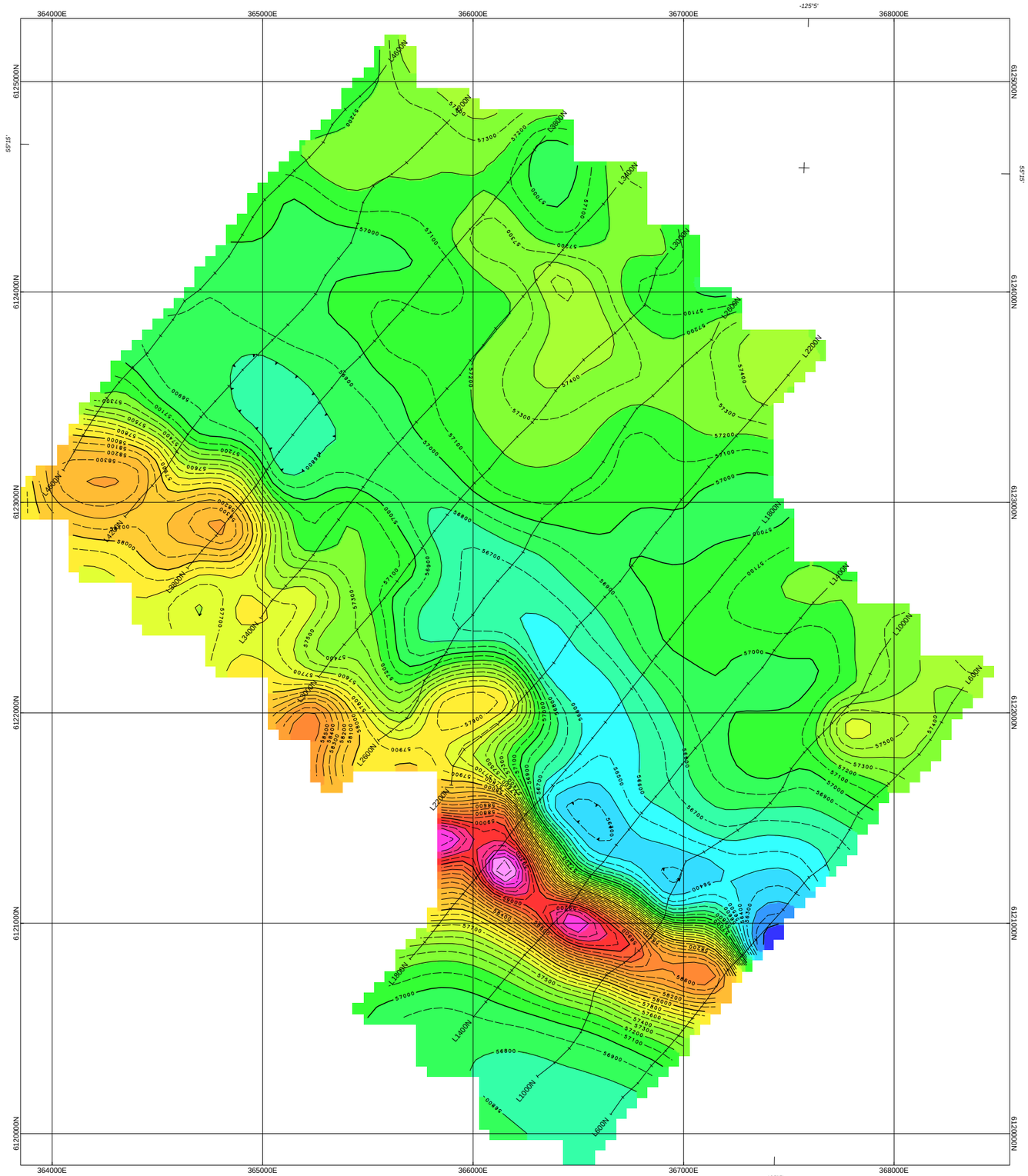

59800
59600
59400
59200
59000
58800
58600
58400
58200
58000
57800
57600
57400
57200
57000
56800
56600
56400
56200
56000

Magnetic Up 100m

iin nanoTeslas

N

Scale 1:10000

200 0 200 400 600

metres

NAD83 / UTM zone 10N

KISKA METALS CORPORATION

FALCON PROJECT, CONTACT GRID, TCHENTLO LAKE AREA, B.C.
INDUCED POLARIZATION/RESISTIVITY/MAGNETIC SURVEY
MAGNETIC DATA UPWARD CONTINUED by 100m

Survey by Scott Geophysics Ltd, executed during the fall of 2011
Spacing a=200m, separation n=1-6, pole dipole array, readings at 100m

MAP: Falcon_Contact_MagUp100.map

by: J. Klein, November 2011

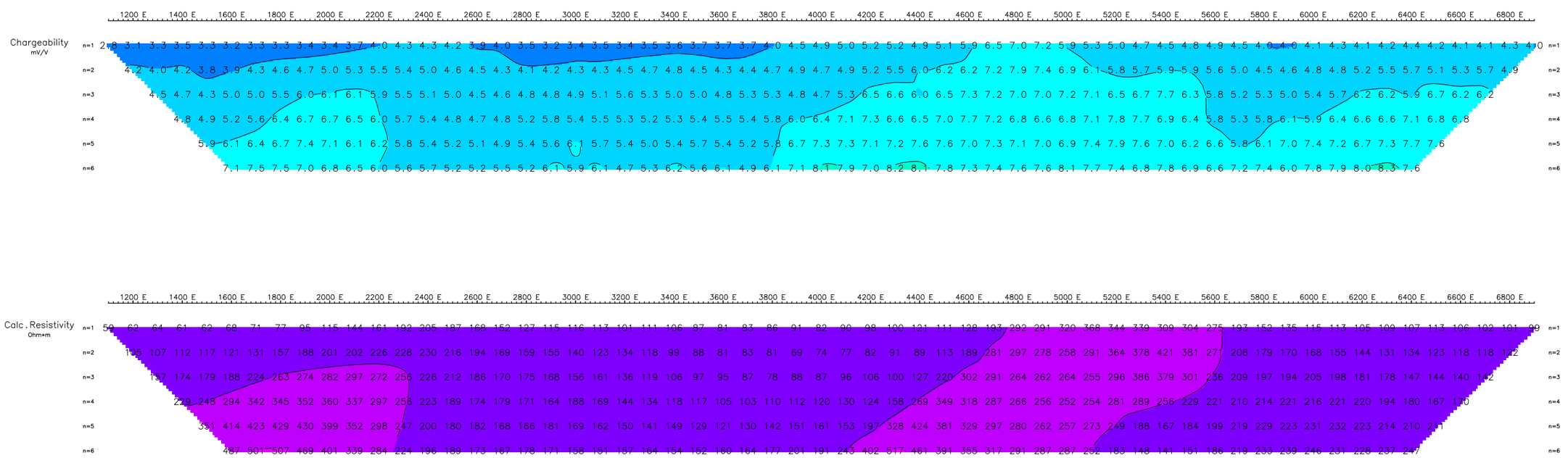

Pseudo Section Plot

0 N

Pole-Dipole Array

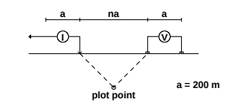

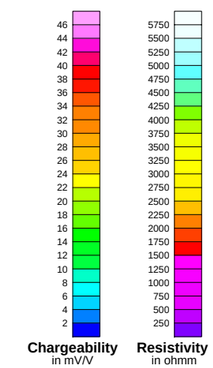

Scale 1:10000

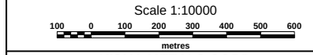

KISKA METALS CORP.

INDUCED POLARIZATION SURVEY

FALCON Project, EAGLE Grid.
Line 00N

Date: 22/11/2011
Interpretation: Jan Klein

Scott Geophysics Ltd.

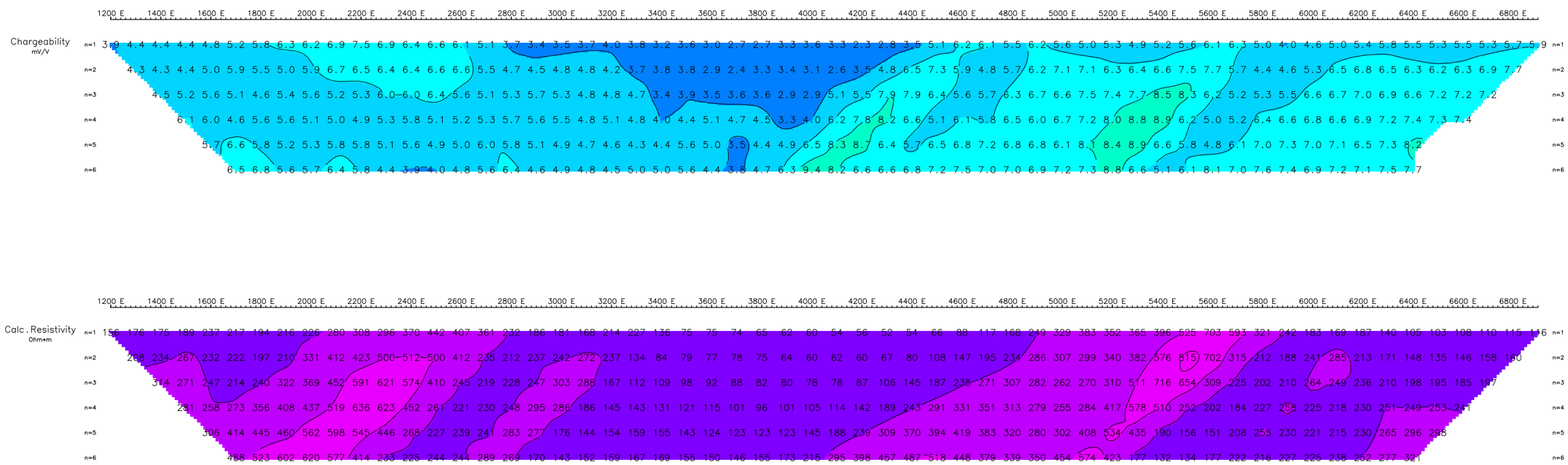

Pseudo Section Plot

400 N

Pole-Dipole Array

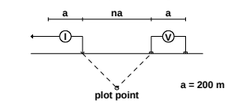

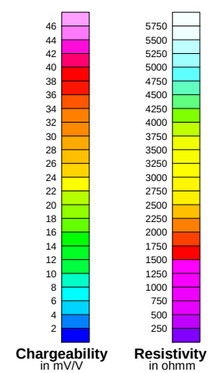

Scale 1:10000

100 0 100 200 300 400 500 600

metres

KISKA METALS CORP.

INDUCED POLARIZATION SURVEY

FALCON Project, EAGLE Grid.

Line 400N

Date: 22/11/2011

Interpretation: Jan Klein

Scott Geophysics Ltd.

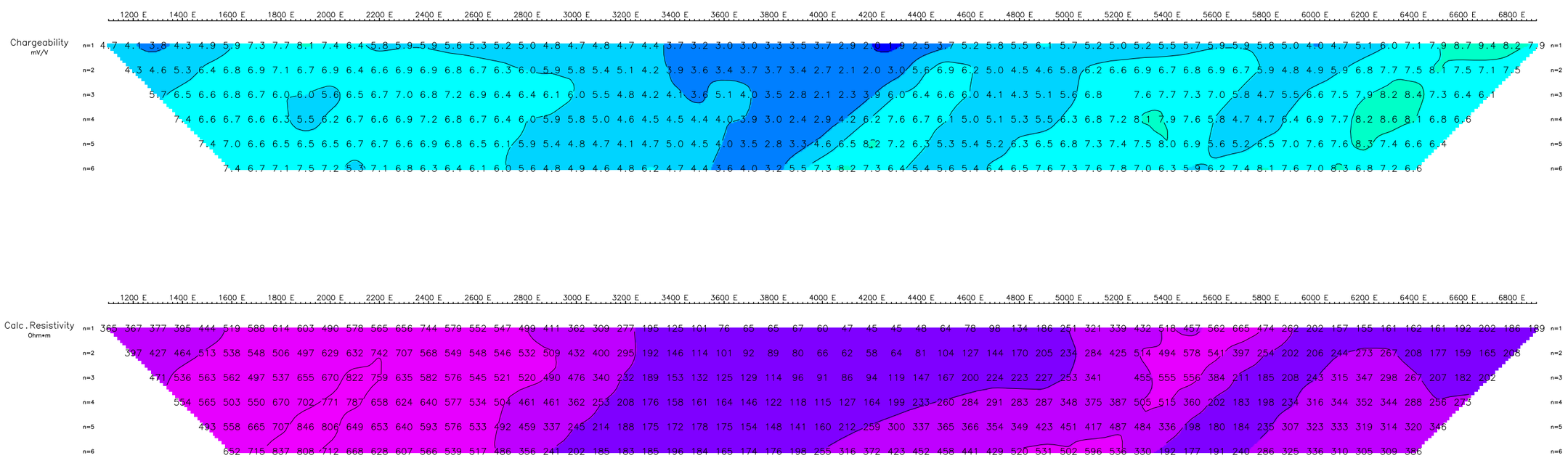

Pseudo Section Plot

800 N

Pole-Dipole Array

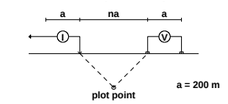

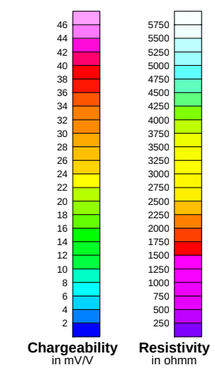

Scale 1:10000

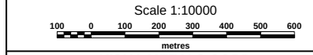

KISKA METALS CORP.

INDUCED POLARIZATION SURVEY

FALCON Project, EAGLE Grid.
Line 800N

Date: 25/11/2011
Interpretation: Jan Klein

Scott Geophysics Ltd.

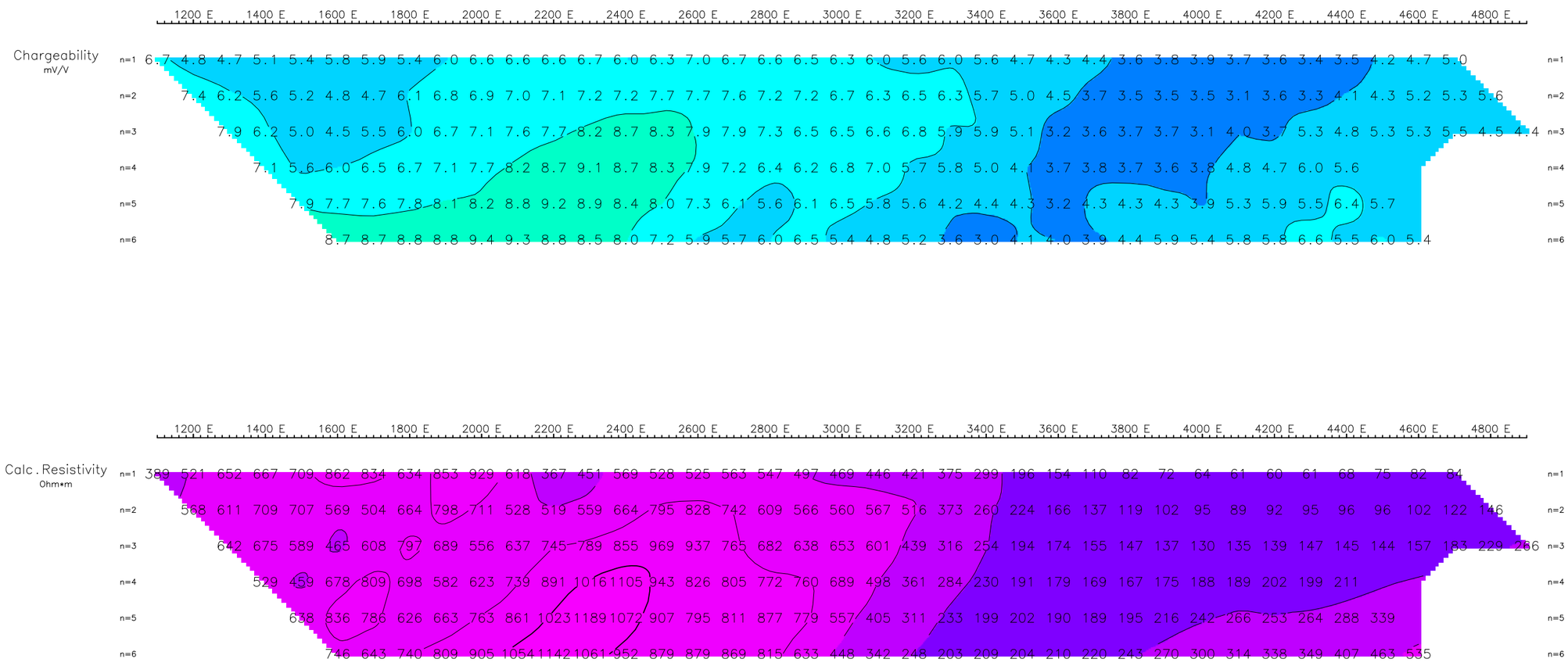

Pseudo Section Plot

1200 N

Pole-Dipole Array

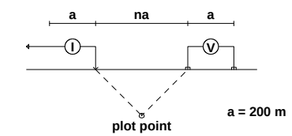

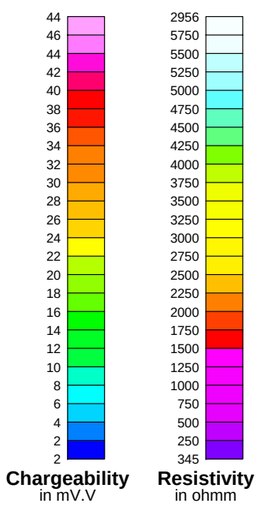

Scale 1:10000

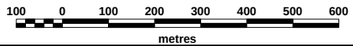

KISKA METALS CORP.

INDUCED POLARIZATION SURVEY

FALCON Project, EAGLE Grid.
Line 1200N

Date: 21/12/2011
Interpretation: Jan Klein

Scott Geophysics Ltd.

EQUITY EXPLORATION CONSULTANTS LTD.

EAGLE GRID, REDTON PROPERTY, FORT ST. JAMES AREA, B.C.

LINE: 1200N

INDUCED POLARIZATION SURVEY
SCOTT GEOPHYSICS LTD.
Nov 2011

Pole-Dipole Array
GDD GRx8
Pulse Rate: 2 sec

Current electrode West of potential electrodes (array heading East)
Mx Chargeability is for the interval 690-1050 msec after shutoff
Scintrex ENV Magnetometer Survey

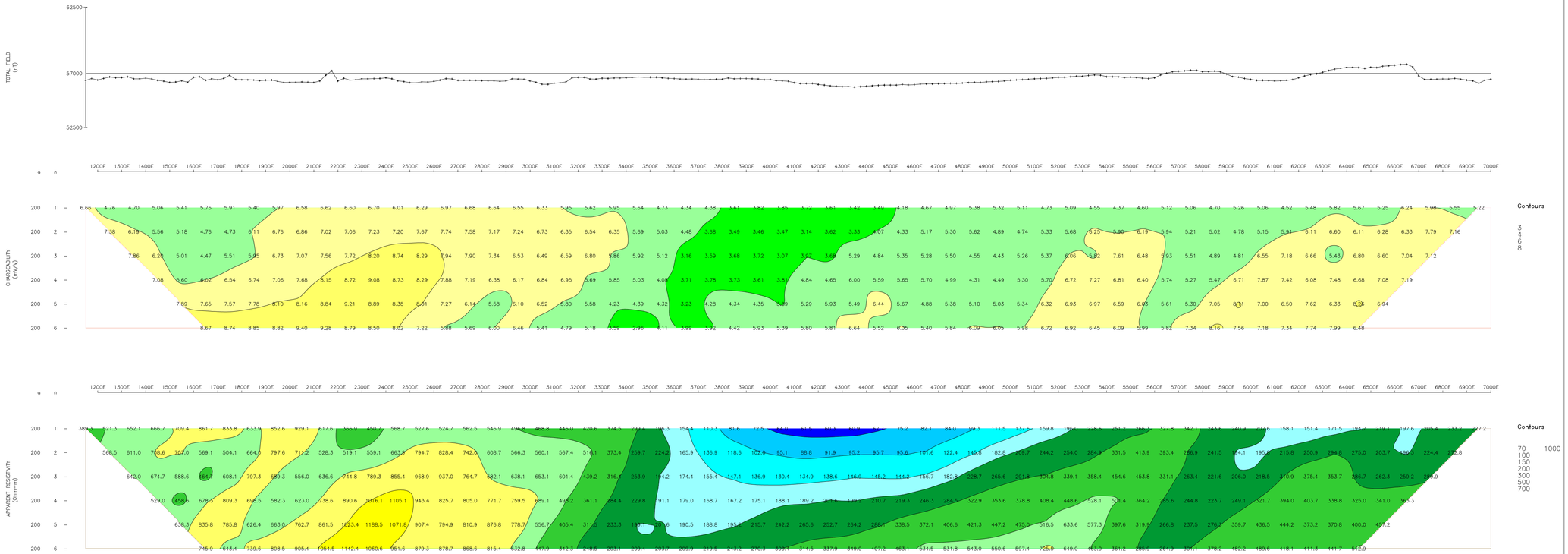

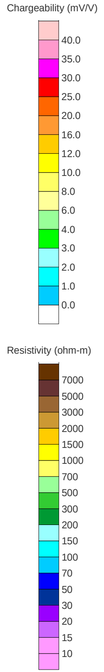

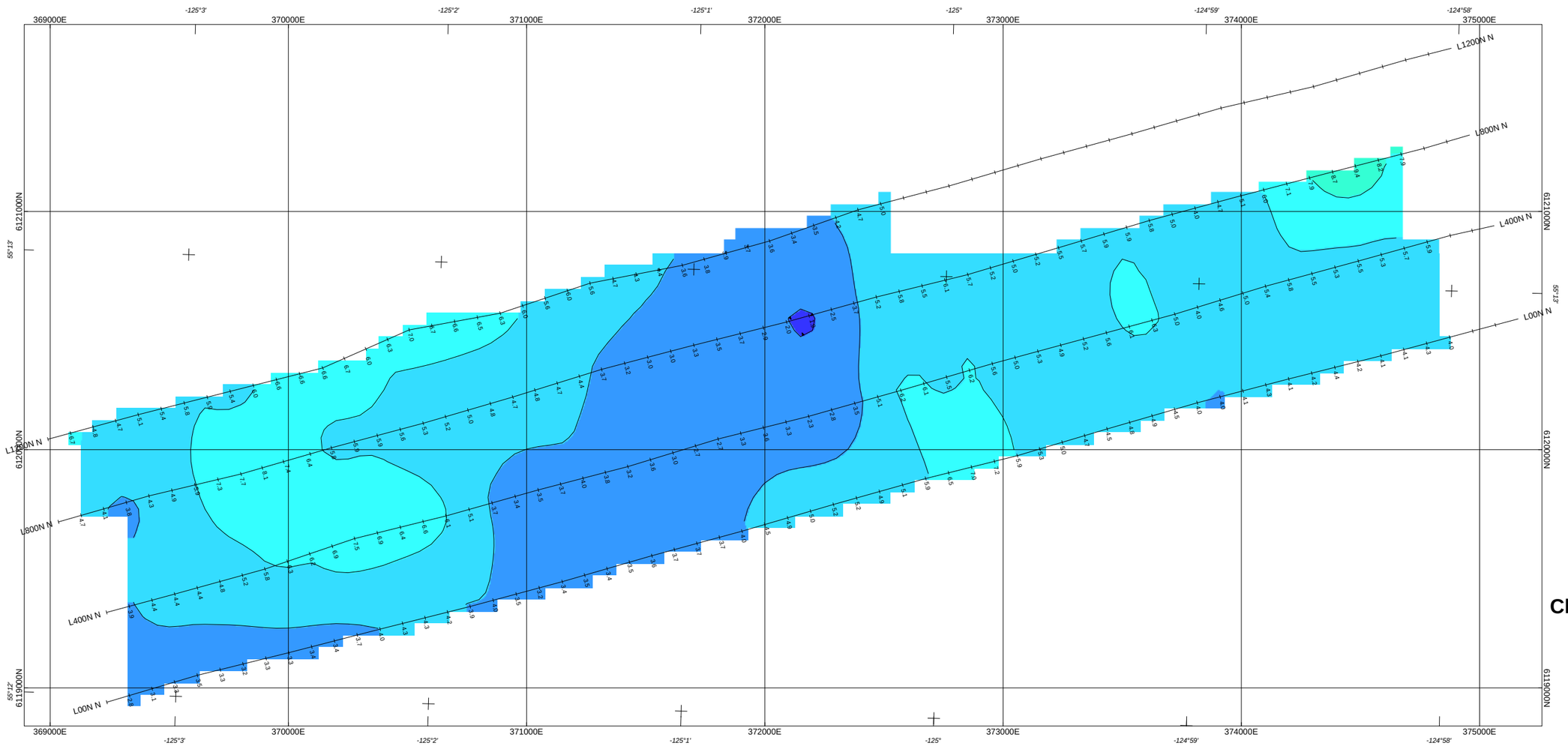

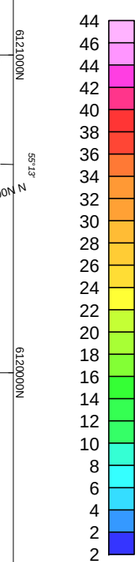

Chargeability
in mV/V

Scale 1:10000

200 0 200 400 600

metres

NAD83 / UTM zone 10N

KISKA METALS CORPORATION

FALCON PROJECT, EAGLE GRID, TCHENTLO LAKE AREA, B.C.
INDUCED POLARIZATION/RESISTIVITY/MAGNETIC SURVEY
CHARGEABILITY, N=1

Survey by Scott Geophysics Limited., executed during the fall of 2011
Spacing a=200m, separation n=1-6, readings at 100m

MAP: Eagle_IPn1.map

by: J.Klein, December 2011

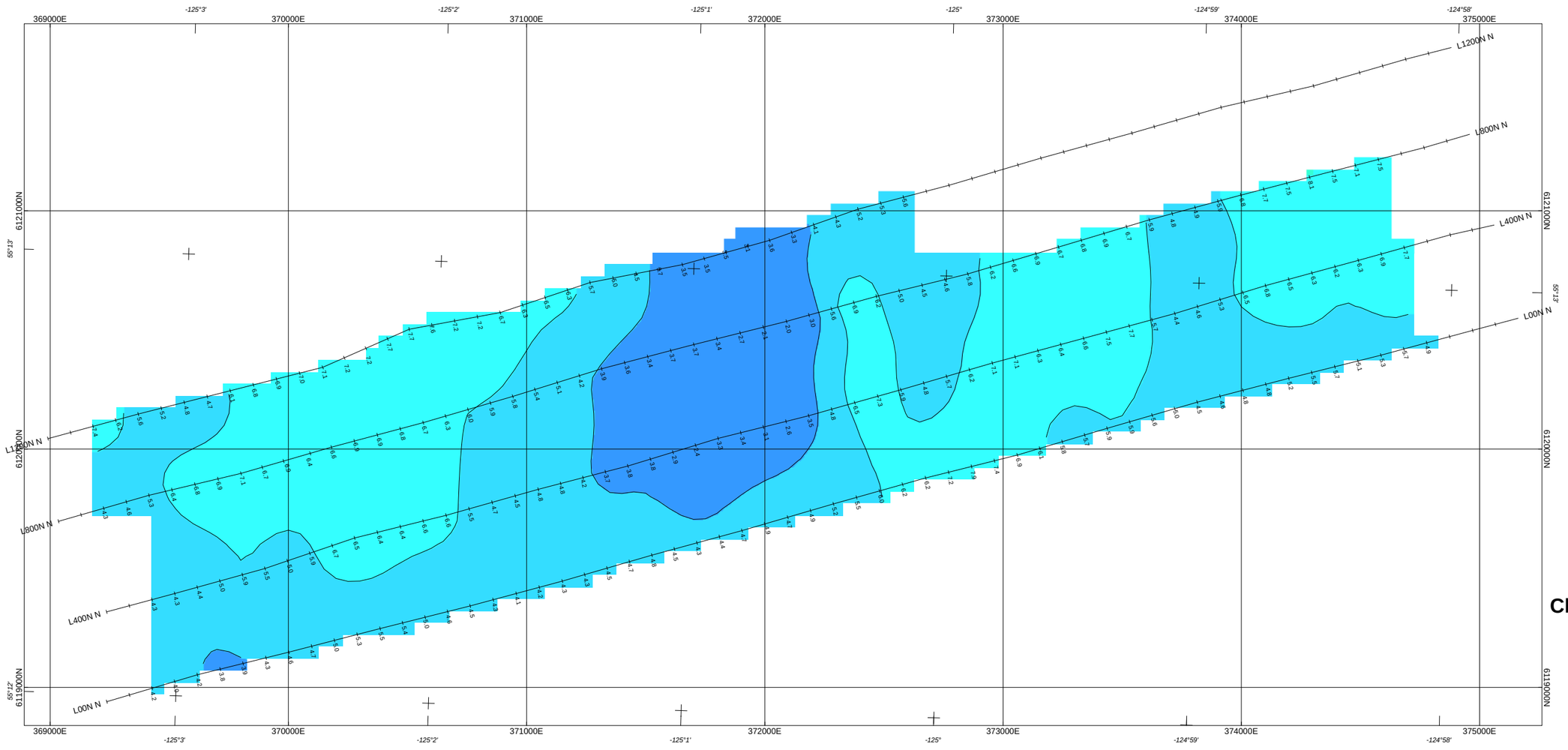

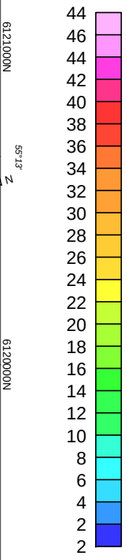

Chargeability
in mV/V

Scale 1:10000

200 0 200 400 600

metres

NAD83 / UTM zone 10N

KISKA METALS CORPORATION

FALCON PROJECT, EAGLE GRID, TCHENTLO LAKE AREA, B.C.
INDUCED POLARIZATION/RESISTIVITY/MAGNETIC SURVEY
CHARGEABILITY, N=2

Survey by Scott Geophysics Limited., executed during the fall of 2011
Spacing a=200m, separation n=1-6, readings at 100m

MAP: Eagle_IPn2.map

by: J.Klein, December 2011

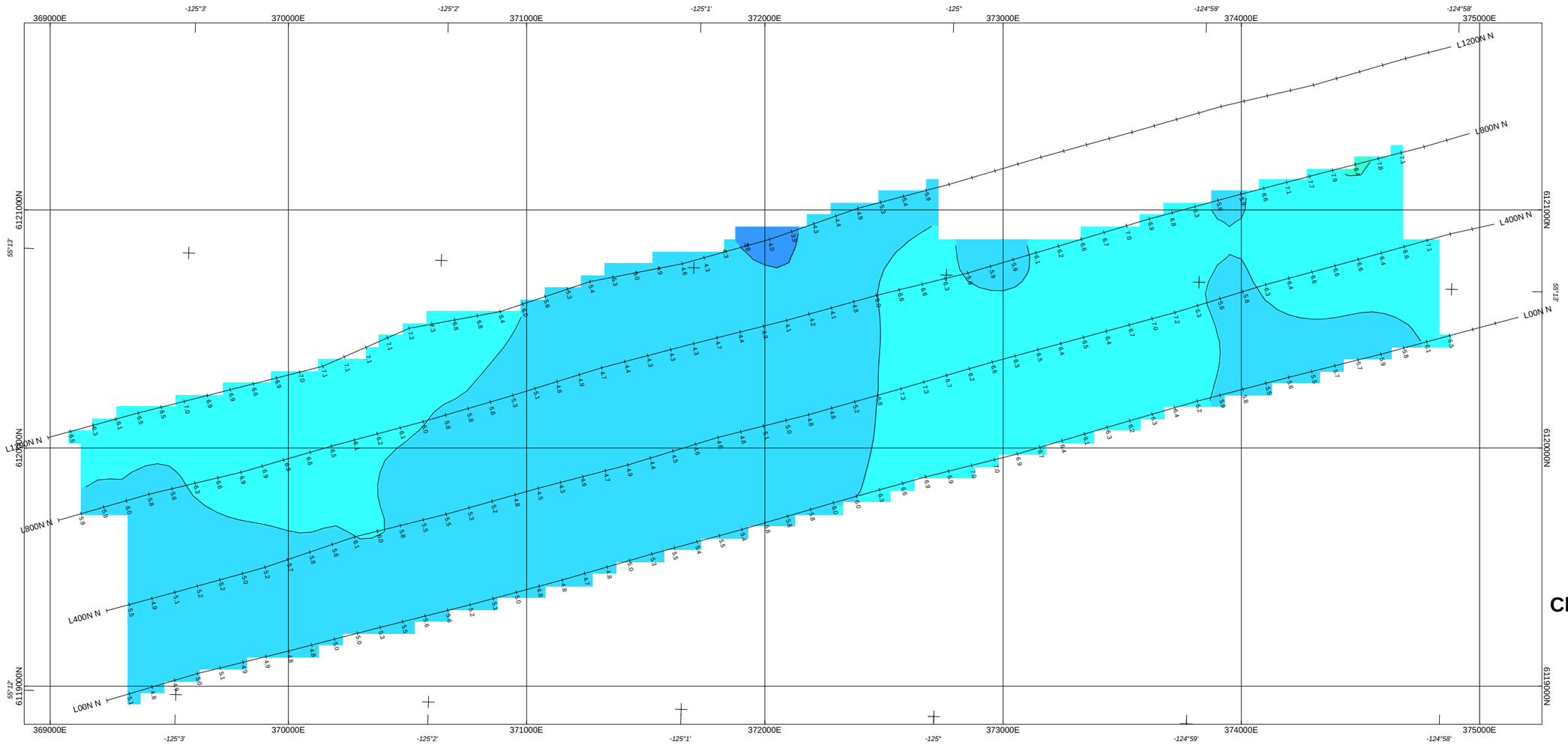

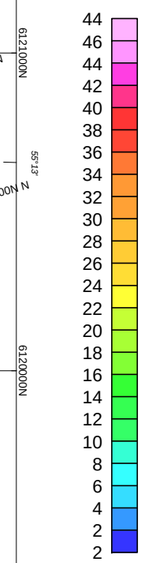

Chargeability
in mV/V

Scale 1:10000

200 0 200 400 600
metres
NAD83 / UTM zone 10N

KISKA METALS CORPORATION

FALCON PROJECT, EAGLE GRID, TCHENTLO LAKE AREA, B.C.
INDUCED POLARIZATION/RESISTIVITY/MAGNETIC SURVEY
CHARGEABILITY FILTERED (PANTLEG)

Survey by Scott Geophysics Limited., executed during the fall of 2011
Spacing a=200m, separation n=1-6, readings at 100m

MAP: Eagle_IPFilt.map

by: J.Klein, December 2011

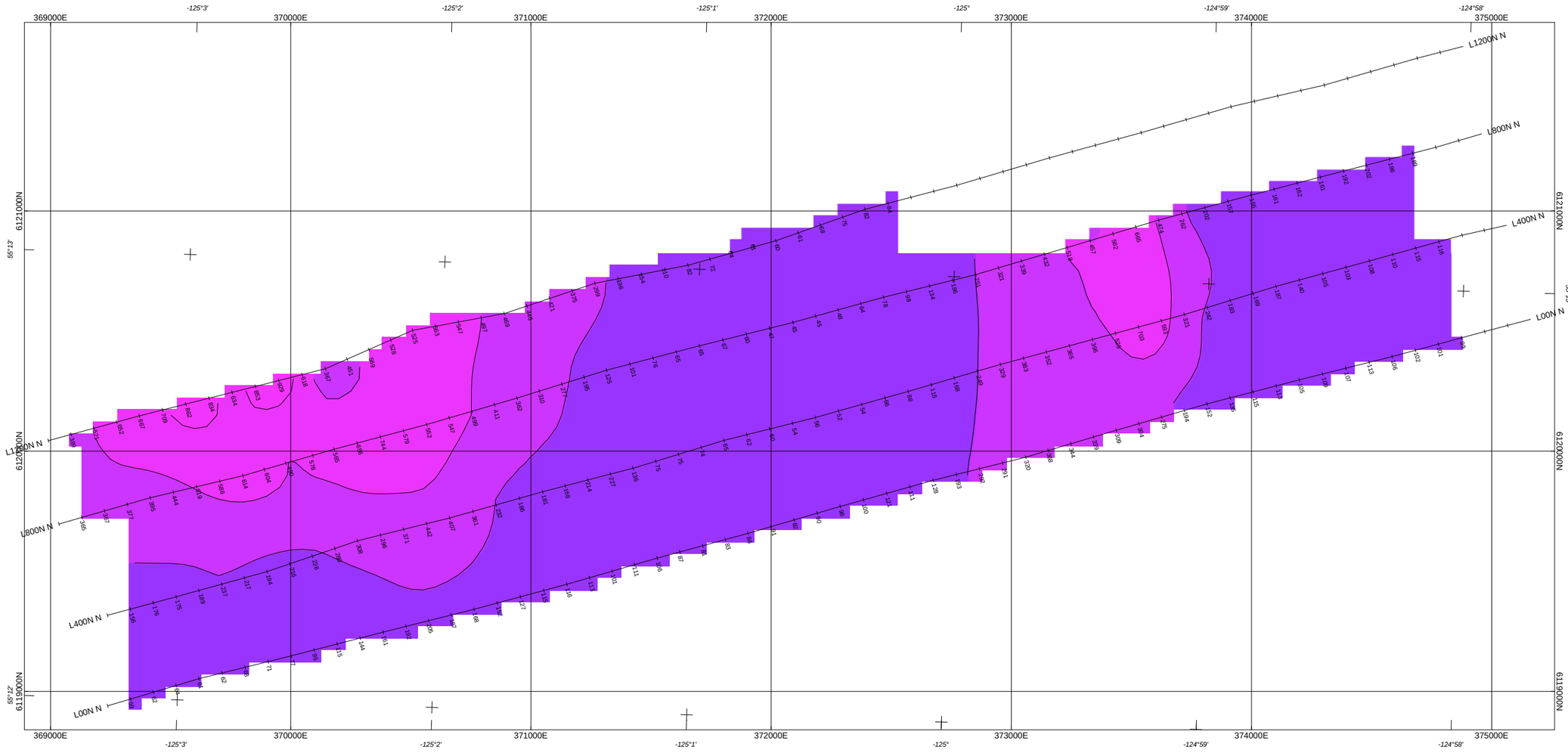

5750
5500
5250
5000
4750
4500
4250
4000
3750
3500
3250
3000
2750
2500
2250
2000
1750
1500
1250
1000
750
500
250

Resistivity
in ohmm

Scale 1:10000

200 0 200 400 600
metres
NAD83 / UTM zone 10N

KISKA METALS CORPORATION

FALCON PROJECT, EAGLE GRID, TCHENTLO LAKE AREA, B.C.
INDUCED POLARIZATION/RESISTIVITY/MAGNETIC SURVEY
RESISTIVITY, N=1

Survey by Scott Geophysics Limited., executed during the fall of 2011
Spacing a=200m, separation n=1-6, readings at 100m

MAP: Eagle_Resn1.map

by: J.Klein, December 2011

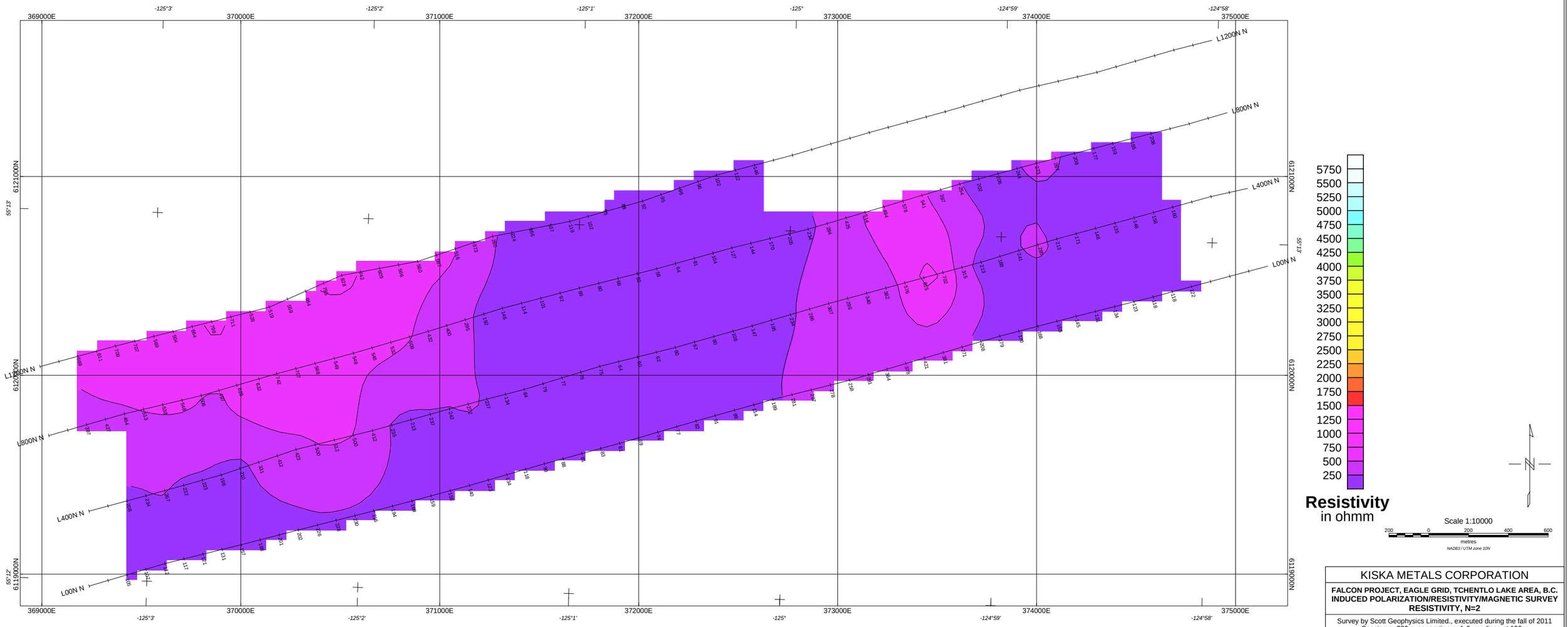

KISKA METALS CORPORATION

FALCON PROJECT, EAGLE GRID, TCHENTLO LAKE AREA, B.C.
INDUCED POLARIZATION/RESISTIVITY/MAGNETIC SURVEY
RESISTIVITY, N=2

Survey by Scott Geophysics Limited., executed during the fall of 2011
Spacing a=200m, separation n=1-6, readings at 100m

MAP: Eagle_RESn2.map

by: J.Klein, December 2011

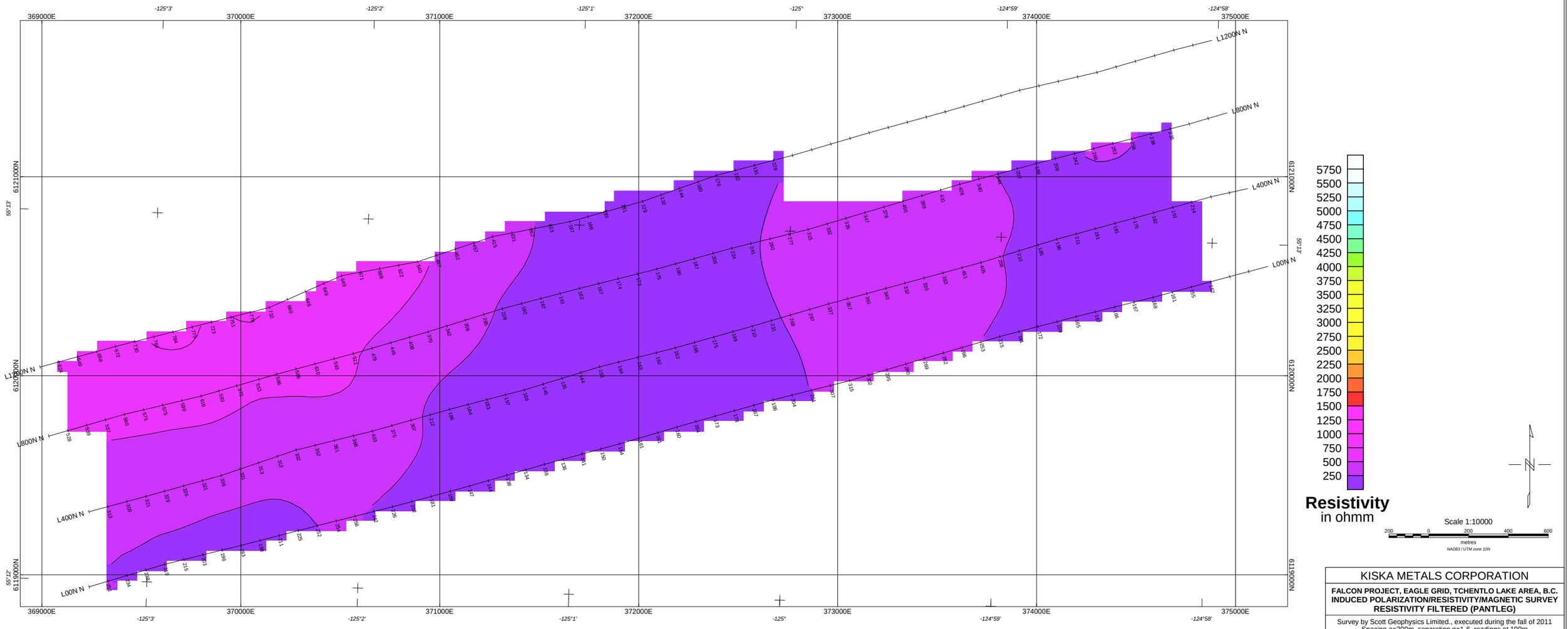

KISKA METALS CORPORATION

FALCON PROJECT, EAGLE GRID, TCHENTLO LAKE AREA, B.C.
INDUCED POLARIZATION/RESISTIVITY/MAGNETIC SURVEY
RESISTIVITY FILTERED (PANTLEG)

Survey by Scott Geophysics Limited., executed during the fall of 2011
Spacing a=200m, separation n=1-6, readings at 100m

MAP: Eagle_RESFilt).map

by: J.Klein, December 2011

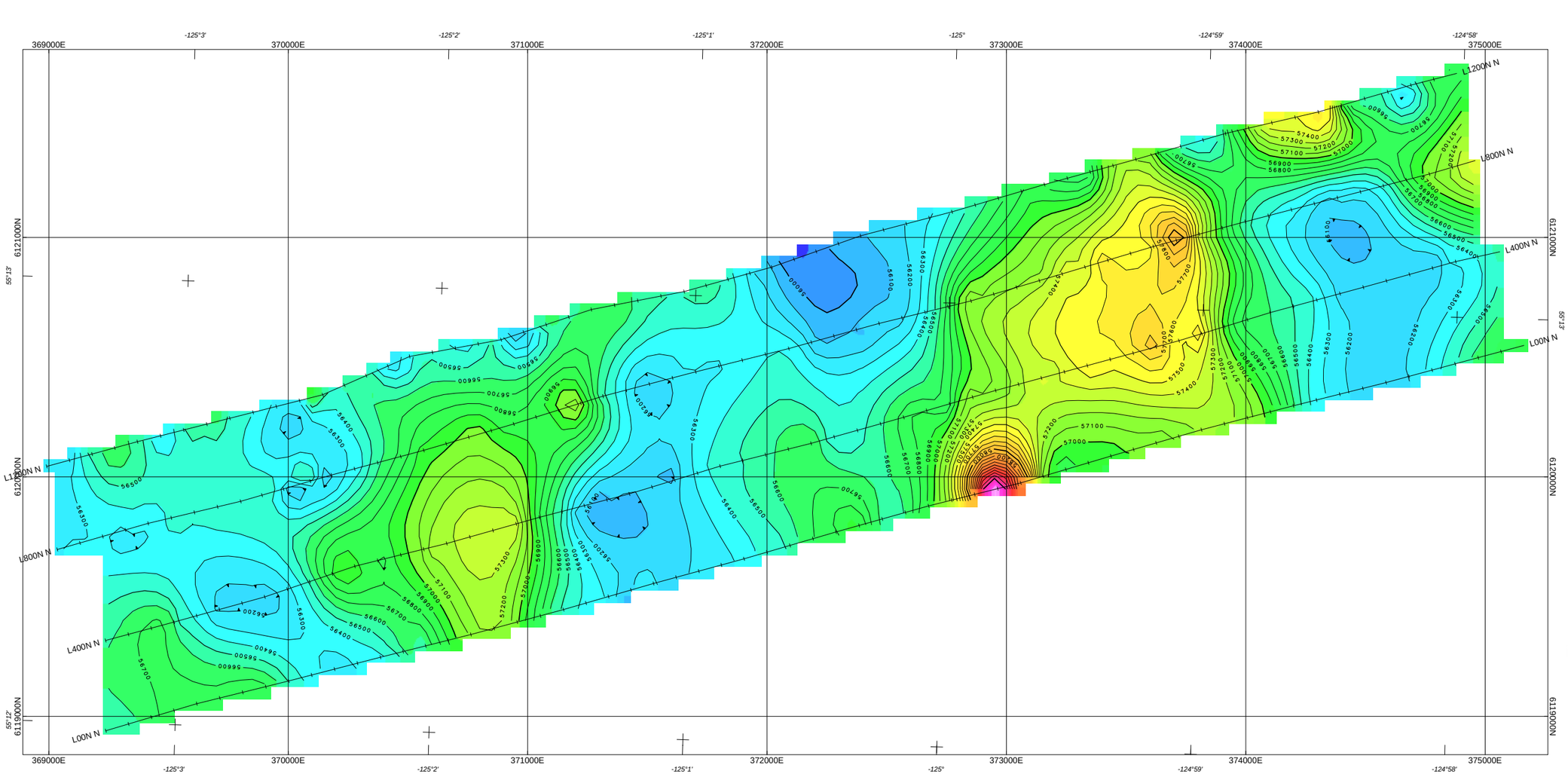

59304
59300
59200
59100
59000
58900
58800
58700
58600
58500
58400
58300
58200
58100
58000
57900
57800
57700
57600
57500
57400
57300
57200
57100
57000
56900
56800
56700
56600
56500
56400
56300
56200
56100
56000
55900
55881

Magnetic
in nanoTeslas

Scale 1:10000

200 0 200 400 600
metres
NAD83 / UTM zone 10N

KISKA METALS CORPORATION

FALCON PROJECT, EAGLE GRID, TCHENTLO LAKE AREA, B.C.
INDUCED POLARIZATION/RESISTIVITY/MAGNETIC SURVEY
MAGNETIC

Survey by Scott Geophysics Limited., executed during the fall of 2011
Spacing a=200m, separation n=1-6, readings at 100m
Magnetic readings every 25m
MAP: Eagle_Mag.map

by: J.Klein, December 2011

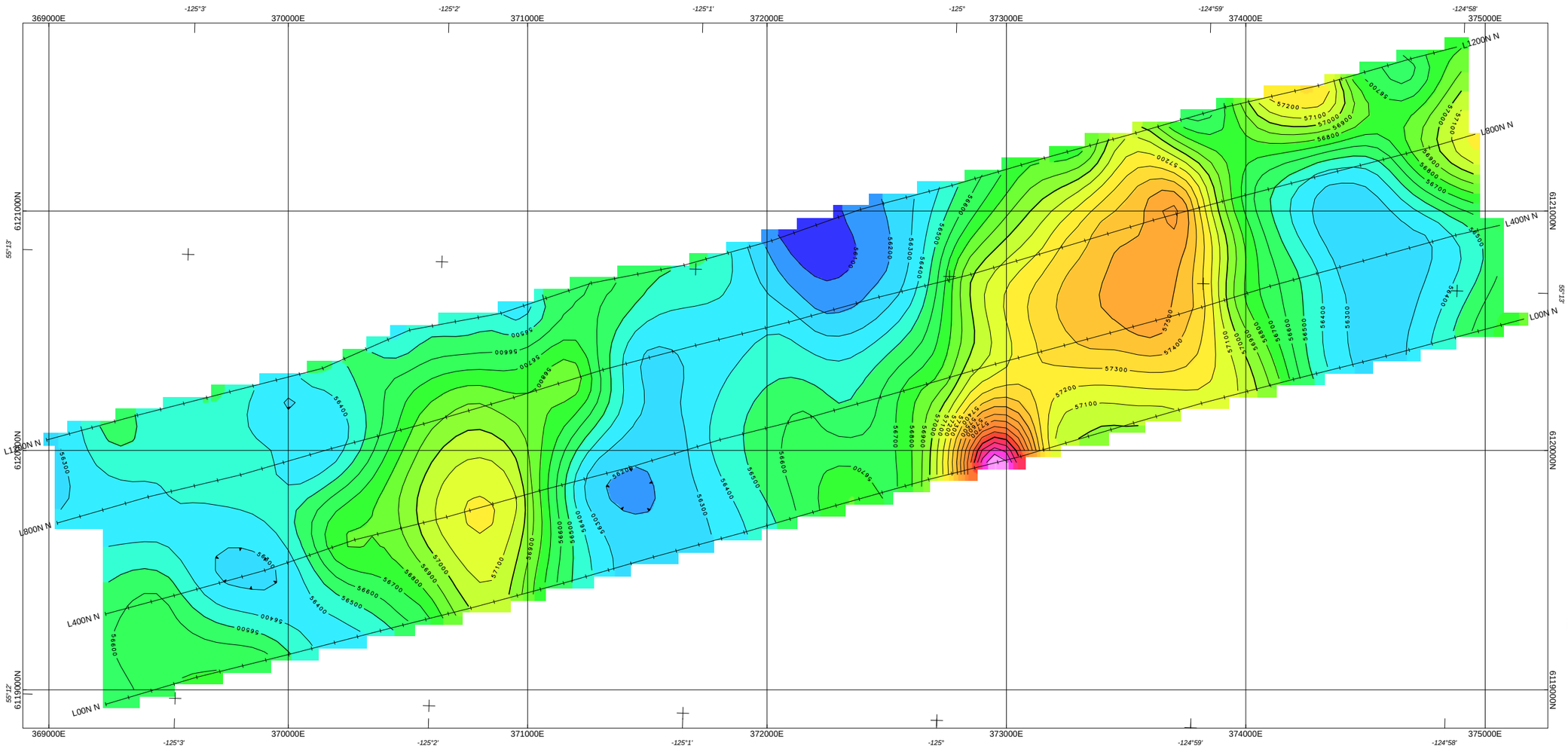

58409
58400
58300
58200
58100
58000
57900
57800
57700
57600
57500
57400
57300
57200
57100
57000
56900
56800
56700
56600
56500
56400
56300
56200
56100
56014

Magnetic
in nanoTeslas

Scale 1:10000

200 0 200 400 600
metres
NAD83 / UTM zone 10N

KISKA METALS CORPORATION

FALCON PROJECT, EAGLE GRID, TCHENTLO LAKE AREA, B.C.
INDUCED POLARIZATION/RESISTIVITY/MAGNETIC SURVEY
MAGNETIC DATA UPWARD CONTINUED by 50m

Survey by Scott Geophysics Limited., executed during the fall of 2011
Spacing a=200m, separation n=1-6, readings at 100m

MAP: Eagle_MagUp50m.map

by: J.Klein, December 2011

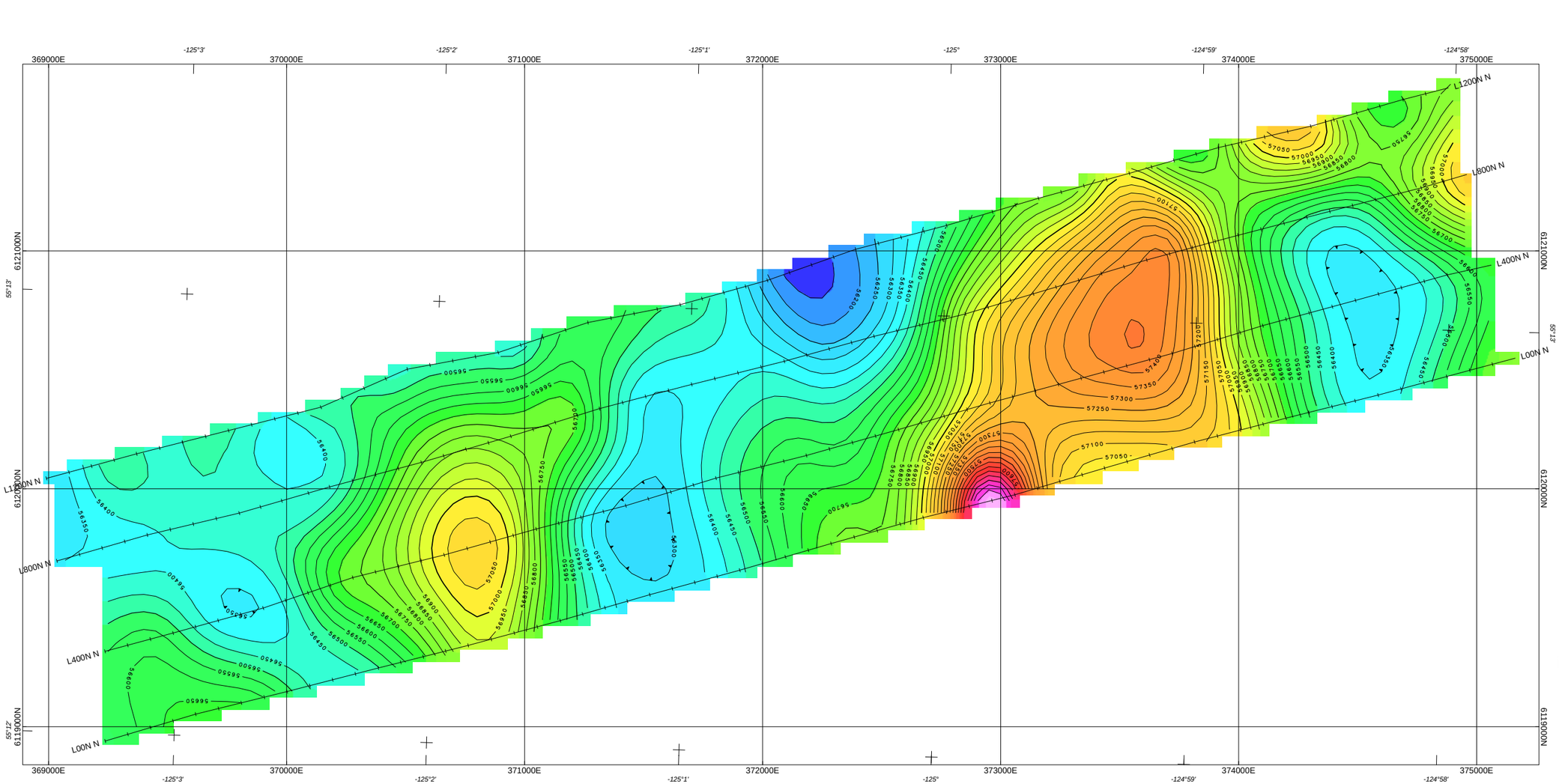

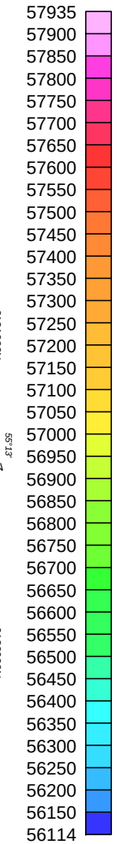

Magnetic
in nanoTeslas

Scale 1:10000

200 0 200 400 600
metres
NAD83 / UTM zone 10N

KISKA METALS CORPORATION

FALCON PROJECT, EAGLE GRID, TCHENTLO LAKE AREA, B.C.
INDUCED POLARIZATION/RESISTIVITY/MAGNETIC SURVEY
MAGNETIC DATA UPWARD CONTINUED by 100m

Survey by Scott Geophysics Limited., executed during the fall of 2011
Spacing a=200m, separation n=1-6, readings at 100m

MAP: Eagle_MagUp100m.map

by: J.Klein, December 2011