BC Geological Survey
Assessment Report
32686

2011 Geochemical Soil Sampling and Diamond Drilling Assessment Report for the Bonsai Property, Eskay Creek AREA, Skeena Mining District, Northern British Columbia.

Prepared By:
Kristian Lorne Whitehead, B.Sc., P.Geo.
2749 Panorama Drive, North Vancouver, BC
V7G 1V7

For:
Copper Creek Ventures
Suite 615 – 700 West Pender St.
Vancouver, BC
V6C 1G8

Geochemical Soil Sampling and Diamond Drilling 2011 Assessment Report for the Bonsai Property, Eskay Creek Area, Liard Mining District, Northern British Columbia.

Prepared For
Copper Creek Gold
Suite 615 – 700 West Pender St.
Vancouver, BC, V6C 1G8

Event Number: ____

Mine Permit No: (MX-1-464) 0101038

Liard Mining Division, British Columbia

NTS Map Sheets 104A/10

56 degrees 37' North and 130 degrees 33' East
Or 6,273,000N, 407,000E, UTM Zone 09 NAD 83

Dates of Work: June – December 2010

Ownership of Claims: Teuton Resources Corporation

Prepared by: Kristian Whitehead, B.Sc., P.Geo, Consulting Project Manager, Copper Creek Ventures

Submitted Dec 31, 2011

TABLE OF CONTENTS

ASSESSMENT REPORT

		Page
1.0	**Introduction**	1
	1.1 Location	1
	1.2 Accessibility, Climate, Local Resources, Infrastructure and Physiography	2
	1.2.1 Accessibility and Infrastructure	2
	1.2.2 Climate	2
	1.2.3 Physiography and Topography	2
	1.3 Property	2
	1.3.1 Property History	3
	1.4 Land Tenure	5
	1.5 Geological Setting	6
	1.5.1 Regional Geology	6
	1.5.2 Local Geology	7
2.0	**Geochemical Soil Sampling Program**	10
	2.1 Geochemical Soil Grid	10
	2.2 Geochemical Soil Grid Results	11
3.0	**Diamond Drilling Program**	13
4.0	**General Information**	13
	4.1 Sampling Method and Approach	14
	4.2 Core Sampling Procedures and Protocols	15
	4.3 Core Sampling Analysis – ALS Chemex	16
	4.4 Quality Assurance / Quality Control	16
	4.4.1 Field Duplicates Samples	16
	4.4.2 Preparation Duplicate Samples	16
	4.4.3 Standard Samples	16
	4.4.4 Blank Samples	17
	4.5 Core, Sample Reject and Pulp Storage	17
	4.6 Interpretation of Results, Conclusion and Recommendations	17
5.0	**Additional Work**	18
6.0	**Statement of Expenditures**	19
7.0	**Statement of Qualifications**	20
8.0	**References**	21

APPENDICES

		Page
A	Geochemical Soil Samples Master Spreadsheet Data	22
B	Geochemical Soil Sample Location Map	27
C	Geochemical Soil Sample Assay Certificates (ALS)	28
D	Copper Creek Bonsai Lithology Codes	29
E	2011 Bonsai Diamond Drillholes Planview Map	30
F	2011 Bonsai Drillhole Cross Sections	31
G	2011 Bonsai Drillhole Logs	33
H	ALS Chemex Diamond Drilling Sample Assay Certificate	56
I	ALS Chemex Due Diligence Sample Assay Certificates	57

FIGURES

			Page
Figure	1	Property Location Map of British Columbia.	1
Figure	2	Claim Map	5
Figure	3	Historical Local Geology Map	9
Figure	4	Geochemical Soil Grid Map	10
Figure	5	Geochemical Sample Interpretation Map	11
Figure	6	Geochemical Soil Contour Maps (Au/Ag/Cu/Zn)	12
Figure	7	Camp location & Staging area for Geochemical and Diamond Drill Program	14

TABLES

			Page
Table	1	Summary Table of Stratigraphic Description of the Hazelton Group, Eskay Area	7
Table	2	Diamond Drillhole Locations and Attributes	13
Table	3	Due Diligence Samples	18

1.0 INTRODUCTION

The Bonsai property is located approximately 80 kilometers north-northwest of Stewart, British Columbia at the headwaters of Harrymel Creek, a southerly-flowing tributary of the Unuk River. The former Eskay Creek mine which was a rich gold-silver-lead-zinc deposit, is situated about 8 km to the east.

The intent of the 2011 exploration program was to further explore the area on the western portion of the property previously only modestly drill tested and soil sampled. The work conducted in 2011 included a summer soil sampling grid as well as a 4 diamond drillhole fall exploration program. The drill program was conducted to confirm the results of two historical drillholes (BZ03-08 & BZ04-10) while exploring for additional higher grade mineralization to depth and along strike.

1.1 LOCATION

The Bonsai property is located approximately 80 kilometers north-northwest of Stewart, British Columbia, at the headwaters of Harrymel Creek, a southerly flowing tributary of the Unuk River (**Figure 1**). The Eskay Creek mine is situated 8 kilometers to the east of the claims. The claims lie on NTS map sheet 104B/lO, at latitude 56", 37', longitude 130", 34', in the Skeena Mining Division. The Alaska boundary is 35 km to the southwest of the property and tidewater is a further 40 km at Burrough's Bay, the mouth of the Unuk River.

1.2 ACCESSIBILITY, CLIMATE, LOCAL RESOURCES, INFRASTRUCTURE AND PHYSIOGRAPHY

1.2.1 Accessibility and Infrastructure

Access to the property is by vehicle to the Eskay Creek mine site, then by helicopter to the Bonsai claims. An alternate route is a 35 kilometer direct helicopter flight from Bob Quinn on Highway 37 or 80 kilometers from a helicopter base at Stewart, B.C. There are no infrastructure facilities or equipment on the property.

1.2.2 Climate

Climate in the area can be severe. Heavy snowfalls in the winter and rain and fog in the summer are typical of the Unuk river area. Snowfall up to 30m has been experienced at the higher elevations within the general area, which can remain in gulleys until July. In general, due to large snowfall, the surface exploration in the property area is restricted to summer and early fall with the maximum rock exposure occurring in late August to October.

1.2.3 Physiography and Topography

The property encompasses the west edge of the Prout Plateau, the cliff like eastern slopes of Harrymel Creek as well as the toe area of Melville Glacier. Prout Plateau is an area of low rounded ridges trending northeast formed by more resistant geological units with numerous small lakes in depressions along the gulleys formed by these ridges. Elevations range from 700 m at the base of the Harrymel Valley, to 1140m in the northeastern comer of the claims. The recent retreat of the Melville Glacier is evidenced by the dominantly moraine covered lower slopes of the northern portion of the property. Rock exposure is generally confined to the steeper sections of the slopes in Harrymel Creek and along ridges on Prout Plateau. Vegetation consists of dense thickets of slide alder, devil's club and salmon berries on the slope of Harrymel Creek and sub-alpine spruce and juniper on Prout Plateau.

1.3 PROPERTY

Claim location is shown in **Figure 2** copied from MINFILE database. The claim is situated in the Skeena Mining Division in the Province of British Columbia. The property is owned 100 % by Vancouver based Teuton Resources Corp. The property has been optioned by Copper Creek Ventures Ltd who can earn up to a 70% interest in the property from Teuton Resources Corp. Under the terms of the letter agreement, Copper Creek can earn a 60% interest over five years by spending a total of $3 million on the property, paying a total of $125,000 and issuing 500,000 shares to Teuton. Upon signing Teuton will receive $25,000 and an additional 100,000 shares after regulatory approval. Copper Creek may earn an additional 10% interest in the property by spending another $2 million.

The property is comprised of twelve claims covering approximately 2516 hectares. The claims encompass the toe area and valley slopes of Melville Glacier as well as part of the Prout Plateau including Little Tom MacKay Lake. The claim lies within a belt of Jurassic volcanic rocks which extends from the Kitsault area (south of Stewart), north to the Stikine River area. They are underlain by a succession of basaltic to andesitic flows, epiclastics, and generally fine-grained sediments, intruded by felsic to intermediate dykes and sills correlated with the Betty Creek and Salmon River Formations of the Lower Jurassic Hazelton Group. This belt is a host to numerous precious and base metal deposits in a variety of geological settings including past producers Snip, Scotty Gold, Granduc and Premier-Big Missouri mines as well as the recently closed Eskay Creek mine. In addition, ore reserves have been

reported from a number of other properties including the Silver Coin, Red Mountain, and Brucejack Lake – Suphurets Creek-Mitchell Creek, Homestake Ridge area and Georgia River.

There are no known ore bodies on the property. Exploration consisting of geological mapping, geochemical surveys, trenching, diamond drilling and geophysical surveys has been conducted on the property area from 1989 to present. Geological mapping has indicated three gossanous area within rhyolites associated with mudstone along the east side of Harrymel Creek. To date, two areas of mineralization have been located on the property. The first area of mineralization is the original Bonsai showing which consists of massive to disseminated, fine to coarse-grained pyrite in massive, to brecciated, to flow banded rhyolite. At the top of the mineral showing within a trench, a black matrix breccia with rhyolite and rare banded pyrite clasts is exposed. Highly anomalous values in gold, mercury, silver and arsenic were obtained in sampling on this showing. The association of elevated Au-Hg-As values suggests an epithermal environment. The geochemical signature and rock type in the Bonsai showing are similar for that in the nearby Eskay Creek mine mineralization.

The second area of mineralization is the Twisted Ankle showing consisting of strongly sericite+quartz+pytite altered rhyolite with a thin layer of altered siltstones overlying the rhyolite. The carbonaceous siltstone which contains up to 50% finely disseminated pyrite shows fine laminations which are planar to disrupted. The rhyolite hosts a stockwork of quartz-pyrite veining and colloform quartz-pyrite open space tilling. The veins which are commonly less than 1 centimeter wide contain symmetrical quartz and pyrite bands. Also present are local pods of bladed quartz with finely disseminated pyrite. Associated with the pyrite are rare blebs of galena, sphalerite, and tetrahedrite which appear to be associated with significant elevated gold values.

1.3.1 Property History

The claims lie within a historically active mining and exploration area that extends from Stewart and Kitsault in the south to near Telegraph Creek in the north. Within this area, which has been referred to as the Stikine Arch, mining activity goes back to the turn of the century. Due to the large size of this area, it has been subdivided into Stewart, Sulphurets, Iskut River and Galore Creek camps. However, all of these individual areas are related to the Stikine Arch as a whole and are located in the area now referred to as the "Golden Triangle".

The Bonsai property lies at the north end of the district. Mining in this region dates back to the turn of the century when prospectors stopped on the way back from the Klondike. Mining has been extensive in the area with mining operations at the Premier Mine (1918-1996), Anyox (1914-1936), Granduc (1971-1984), Dolly Varden (1919-1940), Snip (1991-1999) and Eskay Creek Mine (1995- 2008). In the immediate Iskut - Eskay area the first documented exploration was for placer gold along Sulphurets Creek in 1898. In this period, a gold dredging venture had been planned for the Unuk River, except the dredge sank in Boundary Lake on the way to the site of operation. The first hardrock claims were staked on the Cumberland prospect over high grade silver showings at the mouth of Sulphurets Creek in 1901. The first significant and recorded exploration in the property area began in the early 1930s when Tom Mackay and his associates started prospecting in the Sulphurets-Mitchell valleys, Ketchum Creek and Eskay Creek areas. Claims were staked over the area of the former Eskay Creek mine as well as the nearby Sulphurets area at this time.

Premier optioned the Eskay property from 1935 to 1938 and thirty prospects were identified, including the 21 zone. Some of these prospects were tested by drilling utilizing a drill parachuted out of an airplane into the area. Gold and silver-rich boulders containing orpiment and realgar were discovered in

the 21 area but the source was never located. After 1945, numerous companies explored the Eskay area intermittently with the emphasis alternating between precious metals and base metals. In the early 1980s Kerrisdale Resources intersected the first stratiform mineralization in the 21A zone. In 1988 a joint venture of Consolidated Stikine Resources and Calpine Resources confirmed massive sulphides at the 21 Zone and, following IP and geochemical surveys, drilled hole 109, the "discovery hole" which intersected 61 meters averaging 99 gpt Au and 29 gpt Ag. This discovery in 1988 initiated a staking rush and generated considerable interest and work in the Iskut and Stewart area.

A summary of the exploration on the area underlain by the Bonsai claims is as follows:

1988 Teuton Resources Corp. staked the original Bonsai claims in 1988 to cover a north-south trending belt of felsic volcanics on the east side of Harrymel Creek. In 1989 the property was optioned to Cassandra Resources.

1989: Cassandra carried out a limited program of prospecting, geochemical sampling and EM-VLF surveys the same year. Prominent gossans in felsic volcanics east of the toe of Melville Glacier carried pyrite mineralization anomalous in gold and arsenic. Magnetometer and VLF EM-16 anomalies were noted in the same area. Coincidental anomalous areas were recorded for the magnetometer and VLF EM-16 surveys. Precious metal assays varied from less than 0.002 to a high of 0.124 ounces gold per ton. The majority of the above average assays occurred in the gossanous area of the claims.

1991. Cassandra relinquished the option. A small rock sampling program by Teuton personnel in 1991 over the area of anomalous gold values confirmed and extended the Cassandra program results.

1994. Prime Resources Group Inc. optioned the ground and carried out an exploration program including 1:2500 scale geologic mapping, 11.2 line kilometers of grid soil sampling, and two trenches totaling fourteen meters. The soil sampling program delineated several anomalous zones, the most interesting of which was located above the new Twisted Ankle Showing. This anomaly covers an area of approximately 5000 square meters and has a highest gold value of 320 ppb. The source of this anomaly was not identified in outcrop.

1995 The exploration program included diamond drilling totaling 1180 meters in five holes, 1: I 00 scale mapping and the collection of 47 rock samples from 10 continuous chip lines, and infill soil sampling. Drilling confirmed that the rhyolite sills dip moderately to the east, are concordent with stratigraphy and thin rapidly down dip. Assays from the mudstones averaged between 3 and 124 ppb Au with a high value of 1710 ppb Au over 1 meter. Assays from continuous chip lines returned gold values from below detection to a high of 1330 ppb Au.

1996 The exploration program by the Prime Group consisted of a single diamond drill hole collared on the eastern shore of Little Tom MacKay Lake. The hole targeted rhyolite along strike and to the north of the Bonsai showing. No anomalous mineralization was intersected in this single drill hole, which was drilled to a final depth of 710.18 meters.

2001 The property is optioned to Heritage Explorations Ltd who initiated a program of regional data capture, review and analysis by Geoinformatics. Data collected included 332 drill holes, 34,000 geochemical samples of various types, 36 geological outcrop and interpretation maps, 29 geophysical datasets, and mineral occurrence information, topographic and cadastral data. In 2001 a geochemical

orientation survey was undertaken in the general Eskay area to determine an appropriate stream sediment technique to locate the most prospective terrain.

2003 Three drill holes totaling 771 meters were completed on the Bonsai showing. Drilling intersected significant low grade gold/silver mineralization in pyritic rhyolite breccia, beneath the main gossan outcrop.

2004 An airborne EM-magnetic survey was flown late in the field season as part of a larger program encompassing all the Heritage claims in the Eskay area. The survey was undertaken by Aeroquest Limited using their AeroTEM time domain system. The survey outlined A moderately conductive discrete anomaly, 600m x 100m x 50m dimensions, steeply dipping (discordant to stratigraphy?) along the west side of Harrymel Creek. The 2004 program consisted of one diamond drill holes in the area of the main Bonsai showing The Bonsai hole tested the southern extension of the mineralization hosted in a brecciated rhyolite intersected in 2003. A shorter interval of similar style mineralization was intersected assaying up to 0.35 gpt gold.

2005 Four drill holes totaling 650.06 meters were completed; two tested the airborne EM anomalies while two tested beneath the Bonsai showing. The holes testing the EM conductor failed to intersect the source of the conductive zone while the holes in the Bonsai area intersected low gold and silver values.

1.4 Land Tenure

Claim location is shown in **Figure 2** copied from MINFILE database.

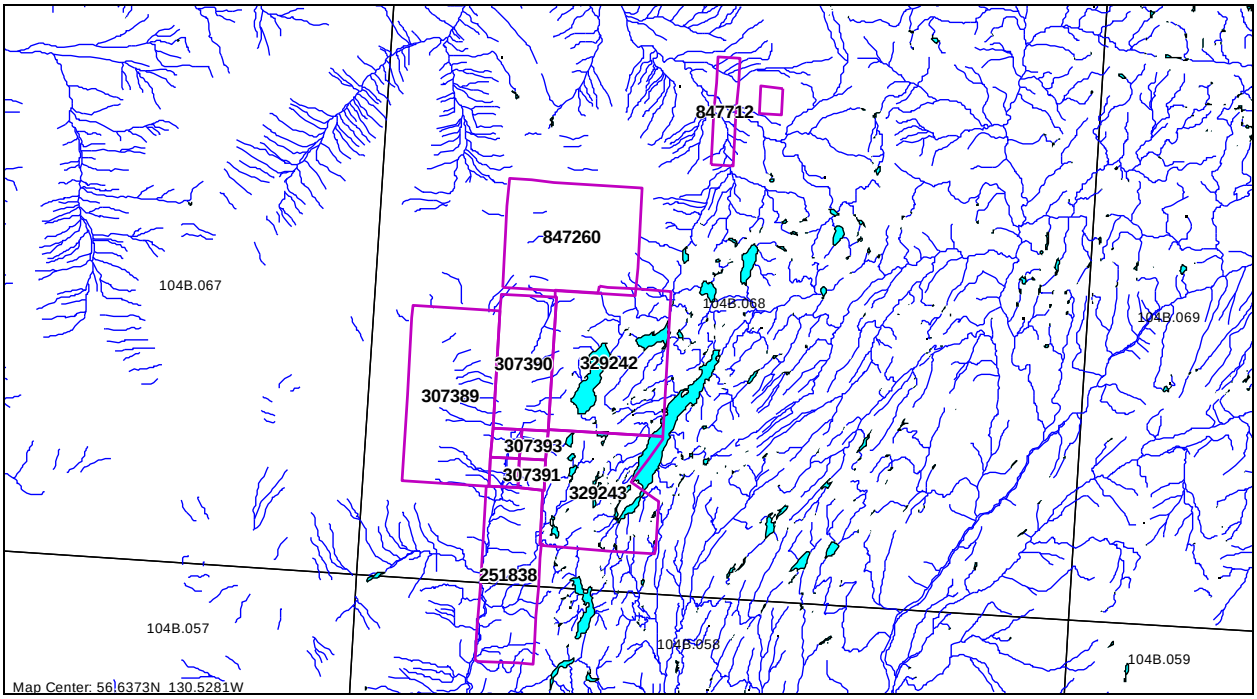

The property consists of approximately 2516 hectares contained within twelve claims. Relevant claim information is presented below:

List of Property Claims

Name	Tenure	NTS Map Area	Area in ha	Expiry Date
Bonsai	307389	NTS 104 B/10	450	Jan. 17, 2014
Bonsai 7	307390	NTS 104 B/10	250	Jan. 17, 2014
Bonsai 1	307391	NTS 104 B/10	25	Jan. 17, 2014
Bonsai 2	307392	NTS 104 B/10	25	Jan. 17, 2014
Bonsai 3	307393	NTS 104 B/10	25	Jan. 17, 2014
Bonsai 4	307394	NTS 104 B/10	25	Jan. 17, 2014
Paradigm 2	251838	NTS 104 B/10	300	Apr.28, 2014
Mack 24	329242	NTS 104 B/10	500	Aug. 3, 2014
Mack 25	329243	NTS 104 B/10	400	Aug. 3, 2014
Au	847260	NTS 104 B/10	427	Feb. 23, 2012
Au1	847260	NTS 104 B/10	71	Mar. 01, 2012
Au2	847260	NTS 104 B/10	18	Mar. 01, 2012

1.5 GEOLOGICAL SETTING

1.5.1 Regional Geology

This section on regional geology has relied on reports by Bidewell and Worth as well as Kaip and Kuran.

The Bonsai property is located in northwestern Stikinia, the largest of the allochtonous terrains which form the Intermontane Belt of the Canadian Cordillera (Figure 3), one of the major accreted terranes that became incorporated into western North America along the western boundary of the Intermontane Belt of northwest British Columbia. Stikinia is comprised of well stratified Lower Devonian to Middle Jurassic volcanic and sedimentary strata and plutonic rocks. The volcanics and sediments formed within or adjacent to volcanic arcs and the plutonic rocks are generally co-magmatic with the volcanics. Within the project area Stikinia is composed of four major tectnostratigraphic assemblages:

1) Multiple deformed and metamorphosed clastic, carbonate and volcanic rocks of the Upper Paleozoic **Stikine Assemblage**;
2) Upper Triassic volcanic and sedimentary rocks of the **Stuhini group**;
3) Lower and Middle Jurassic subaerial and submarine volcanic and sedimentary rocks of the **Hazelton Group**; and
4) Clastic sedimentary overlap assemblages of the Middle and Upper Jurassic **Bowser Lake Group**.

The Hazelton Group hosts many of the mineral deposits in the area of interest. Mineral Deposit Research Unit (MDRU) studies in the 1990s defined three stratigraphic divisions within the Hazelton Group (Table 1). They comprise, from lowest to highest, a) basal, coarse to fine grained, locally fossiliferous, siliciclastic rocks (Jack Fm), b) porphyritic andesitic composition flows, breccias and related epiclastic rocks; dacitic to rhyolitic flows and tuffs; and locally fossiliferous marine sandstone, mudstone and conglomerate (Betty Creek Fm), and c) bimodal subaerial to submarine volcanic rocks and intercalated mudstone (Salmon River Fm).

Mesozoic intrusive activity in the Iskut River area involved two major events: a Late Triassic magmatic pulse of diorite, quartz monzonite and monzodiorite and extended Early to Middle Jurassic plutonism. These plutons are contemporaneous with the volcanic units of the Hazelton Group and probably

represent intrusive equivalents to these rocks. The Early to Middle Jurassic intrusives called the Texas Creek plutonic suite are associated with many of the mineral deposits in the project area.

Stikinia is bounded to the west by Cretaceous and Tertiary intrusions of the Coast Plutonic Complex which record the amalgamation of the lntermontane Belt with the Insular Belt to the west during Latest Cretaceous. Tertiary volcanic rocks lie unconformably above the Paleozoic to Jurassic basement strata and form a north - south trending belt from the lskut region north to Level Mountain, north of the Stikine River. These volcanic rocks are post accretionary and formed during Eocene crustal extension.

Table 1: Summary table of stratigraphic descriptions of Hazelton Group reference sections in the Eskay Creek area, based on geological mapping completed by MDRU.

		Eskay Creek
Salmon River Formation Includes Troy Ridge, Eskay Rhyolite, John Peaks, and Bruce Glacier members]		**John Peaks Member**: Interbedded pillowed to massive mafic volcanic flows, volcanic breccia, and hyaloclastite; intercalated mudstone and rhyolite layers **Eskay Rhyolite Member**: Massive, banded, rhyolite flows and flow breccia; some tuffaceous sections **Bruce Glacier Member**: Vesicular, locally perlitic dacite flows, welded lapilli to block tuff, lesser argillite
Betty Creek Formation	Treaty Ridge Member	Volcaniclastic sandstone, argillite. and conglomerate; local bioclastic sandy limestone intervals
	Brucejack Lake Member	Absent
	Unuk River Member	Andesitic tuff wacke, and debris flow deposits; minor volcaniclastic sandstone and conglomerate.
Jack Formation		-Matrix to clast supported rounded cobble conglomerate w/ intermediate composition volcanic and mudstone clasts, grey thickly bedded fine grained sandstone-wacke to siltstone with wispy mudstone laminations.
		-laminated to medium bedded siliceous mudstone to siltstone -coarse-grained. thickly bedded,
		fossiliferous (bivalves, ammonites) crossstratified sandstone

1.5.2 Local Geology

The property area was mapped by Prime Resources group in 1995. The geology was described by Kaip and Kuran in ARIS report 24281 as follows:

"UNIT 1: The oldest unit exposed on the Bonsai property comprises a structurally disrupted sequence fine-grained sediments, andesite, and epiciastic sediments. The sediments (Unit Ised) are dominantly massive, black siltstones with calcareous sandstone interbeds. Volumetrically, andesites (Unit land) are the most abundant member of this unit and comprise pale green, aphyric to plagioclase-hornblende

phyric, flows, and sills. Locally pillowed and amygdaloidal units are present. Intercalated with Unit 1 and are maroon colored volcanic conglomerates (Unit lepi). Casts are feldspar-phyric, well to sub-rounded, and 0.1 to 20 cm.

UNIT 2: Conformably overlying Unit 1 are amygdaloidal andesite breccias exposed in the southern portion of the mapped area. Unit 2 is strongly bleached due to intense carbonate alteration. Common coarse breccias and agglomeratic textures indicate a very proximal source for this unit. Fragments, up to cobble size are rounded, strongly amygdaloidal and supported within a matrix of silt and/or fine ash. UNIT 3: Underlying the north central portion of the map area is a small body of heterolithic dacitic breccia. This unit lies between units 1 and 4, apparently conformably, and in the same stratigraphic position as Unit 2. Timing relations between units 2 and 3 are undetermined.

Unit 3 is pale to medium green with fragments of pumiceous, flow banded and aphanitic felsic lithologies and black siltstone are present. Clasts are angular and poorly sorted and hosted within a matrix of chloritized ash.

UNIT 4: The uppermost of the stratified rocks exposed in the mapped area are sedimentary rocks designated as Unit 4. The basal portions of this unit are dominantly a massive black mudstone to siltstone. Higher in the section siltstones are interbedded with feldspathic wacke and conglomerates containing clasts of siltstone, wacke and andesite. Stratigraphically above Unit 5th~ is a distinctive pebble conglomerate unit which contains angular clasts of flow banded and massive pyritic rhyolite. Rare bedded pyrite lenses are also observed stratigraphically above the rhyolite. This unit is interpreted to represent the shedding of felsic material from the emergent portions of Unit Srhy. Unit 4 is interpreted to be part of the Aalenian to Bajocian Salmon River Formation sedimentary rocks which are host to the Eskay Creek deposit. This unit of andesitic, amygdaloidal lapilli tuffs and ash tuffs are intercalated with sedimentary rocks of Unit 4. Characteristic of this unit are angular siltstone fragments, interpreted as rip-up clasts. These andesitic tuffs are not exposed on surface, but were identified in drill core. Regionally these tuffs are correlated with a laterally persistent andestic tuff which is exposed to the east of the Bonsai property.

Intrusive Rocks

UNIT 5dac: Exposed near the base of the slope is a small body of strongly flow banded dacite with small areas of auto-brecciation along its western margin. It is fault bounded on the northern and southern sides.

UNIT 5rhy: Along the upper slopes of the mapped area lies a discontinuous but laterally persistent series of rhyolite domes which intrude into sedimentary rocks of Unit 4. Internally the rhyolite is autobrecciated, consisting of angular clasts of white to grey colored, massive and flow banded rhyolite within an amorphous siliceous matrix. Both the matrix and clasts contains up to 5% fine-grained disseminated pyrite. The upper contact of the rhyolite locally forms a black matrix breccia consisting of angular rhyolite clasts within a black siliceous matrix.

Unit 5rbx: Black matrix breccias are also developed adjacent to rhyolite however; these breccias are characterized by sericitically altered fragments of rhyolite within a matrix of siltstone. The rhyolite is thought to represent a shallowly intrusive dome complex, with the black matrix breccia forming in response to the intrusion of the rhyolite domes into unlithified sediments. A rhyolite body, exposed below the main trace of Unit Srhy, along line 1 +OON is interpreted to represent a dyke feeding the dome

complex. One such body in the northern portion of the mapped area (at LIO+OON 3+5OW) appears to cut massive andesite of Unit 1 and has an envelope of strong silicification. Unit 5rhy is correlated with Salmon River Formation rhyolite which forms the footwall to massive sulphide mineralization of the 21 B zone at the Eskay Creek deposit. On the east limb of the Eskay Anticline, this unit has been dated at 175+5.6/-0.5 Ma by U-Pb zircon.

UNIT 5gb: Sills and dykes of gabbroic intrude sedimentary strata of Unit 4, forming the prominent cliffs exposed along the top of the slope. The sills are pyroxene and plagioclase bearing and vary medium grained in the core to aphanitic along the margins. The margins of gabbro sills are commonly brecciated and carbonate+sericite altered. These contact breccias.

Unit 5gbx: consist of ameboid fragments of gabbro in a silt matrix and are characteristic of intrusion into unlithified sediments. Sills and dykes of Unit 5gb are exposed both above and below the trace of Unit rhy.

UNIT Gdio: Observed throughout the mapped area are north and northeast trending dioritic dykes. These are fine grained, feldspar-hornblende phyric, strongly magnetic and generally 0.5 to 3 meters wide. They can be observed to cut all of the upper units on the property and often follow pre-existing structures. The age of Unit Gdio is interpreted to be post-Cretaceous."

Figure 3. shows the geology of the Bonsai area from ARIS report 24281.

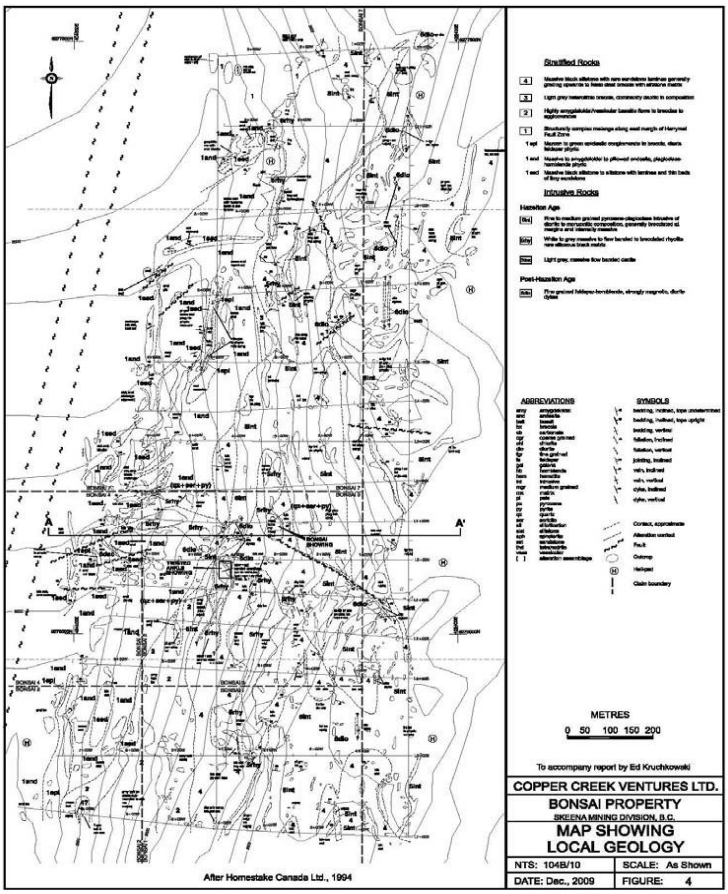

2.0 Geochemical Soil Sampling Program

During the 2011 field season 202 samples were collected from a single grid that blanketed the western portion of the property and was constrained to the north by Little Tom Mackay Lake and to the east by the Harrymel creek valley. A three person sampling crew collected samples from August 7th thru August 14th which was designed to explore for additional targets on the property tie into a historical grid in an area not previously soil sampled. The field program was supported by a Jet Ranger provided by Mustang Helicopters based at the Eskay mine site at this time for other clients. The grid lines were run north-south and were spaced 50 meters apart. Samples were collected at 50 meter intervals along each grid line where possible. Samples were collected using a shovel/pick and sieved, all locations were flagged. The soil material was collected from the B horizon whenever possible and packaged into labeled Kraft soil bags, sealed with flagging tape and packaged into rice bags for shipping. The samples were dropped off for assay analysis at ALS Mineral's North Vancouver Lab. The analysis conducted on each sample included a 51 element aqua regia ICPMS which included a 30 g FA gold ICP-AES finished assay. The gold analysis completed on the soils had an Au detection limit of 0.001 ppm.

2.1 Geochemical Soil Grid

Sample collection on the grid was in particular areas very difficult or impossible due to outcrop, lakes and or scree covering. The amount of samples collected were the sum total within the proposed area that were possible or practical to collect.

Figure 4, Geochemical Soil Grid

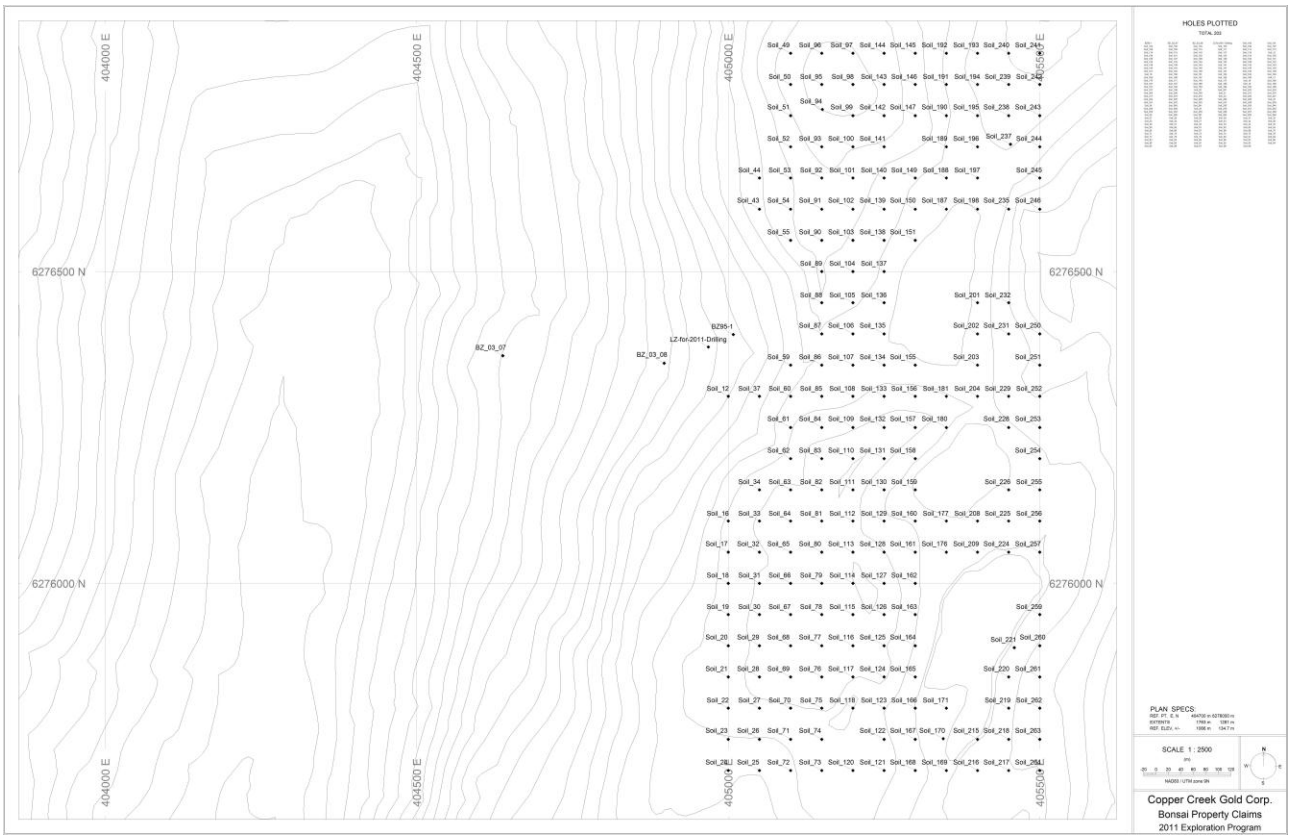

2.2 Geochemical Soil Grid Results

The results in general yielded very weak anomalies particularly the gold values. Gold values ranged from <.001 to 0.031 ppm and silver from 0.042 to 1.775 ppm. A few anomalies when compared to background are displayed and circled in black in the map below. These circled features demonstrate is some instances elevated values although slight of other elements such as silver, mercury, copper and Zinc. It is recommended that additional samples be taken near these locations at a density of 25 meters as well as mapping to look for possible outcrop locations.

Figure 5. Geochemical Sample Interpretation Map

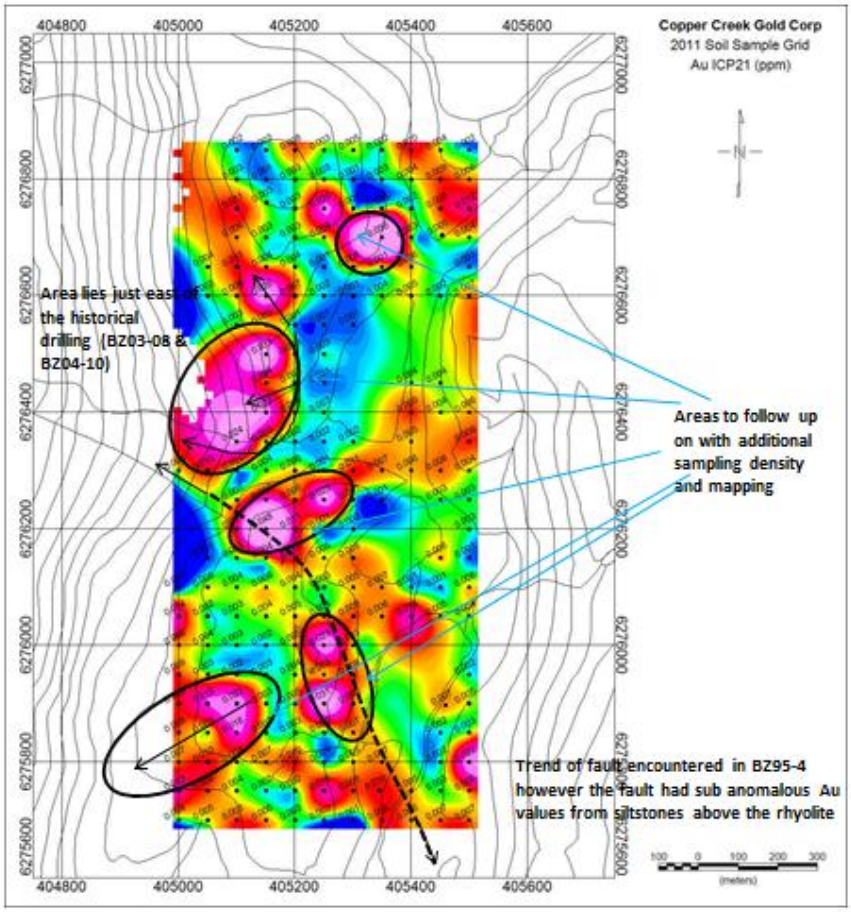

The master data sheet for the soil samples is contained with Appendix A. The ALS Mineral sample assay certificates are contained in Appendix C of this report.

Figure 6. Geochemical Soil Contour Maps Au & Ag

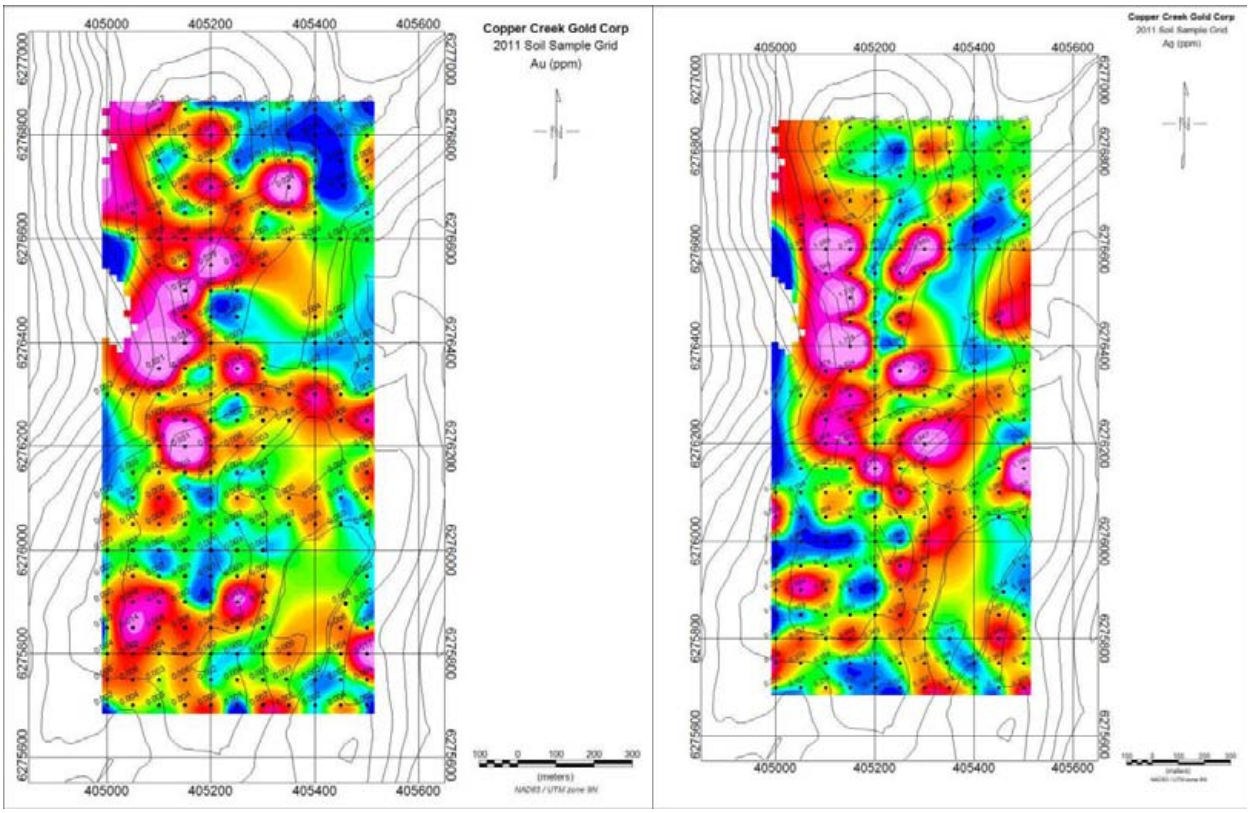

Geochemical Soil Contour Maps Cu & Zn

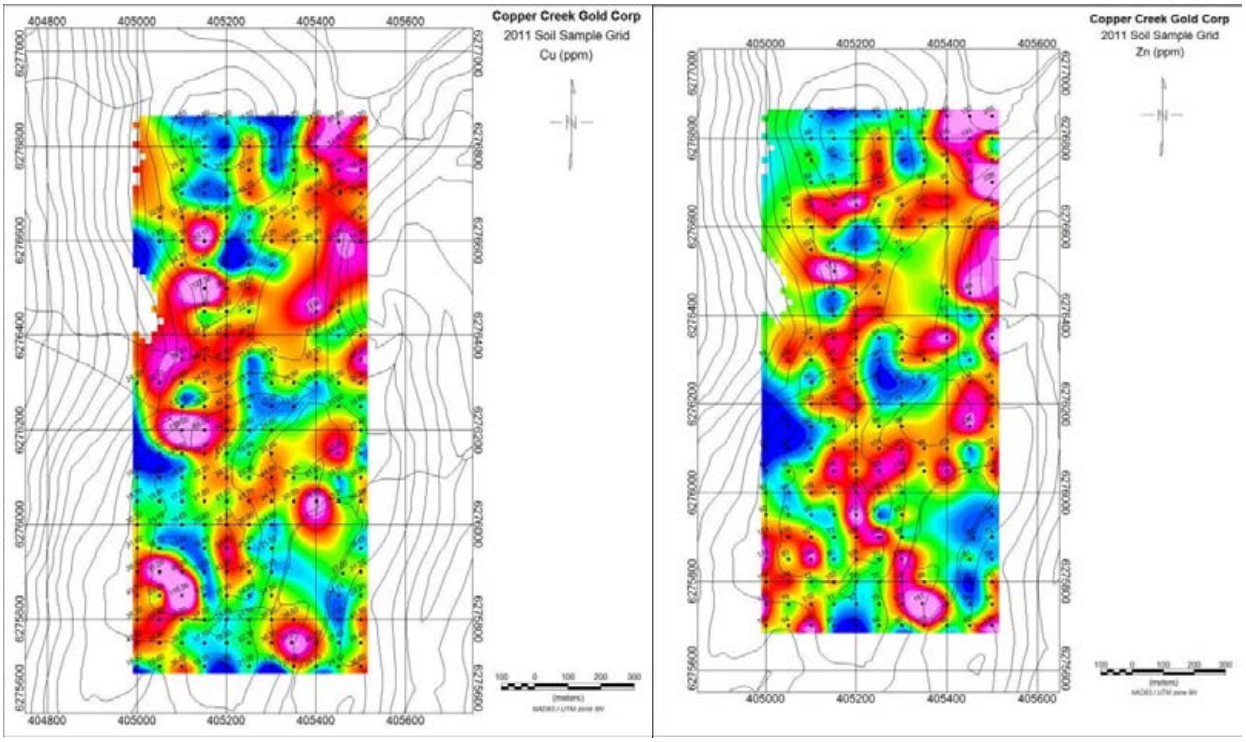

3.0 Diamond Drilling Program

A 4 BTW core diameter diamond drillhole program was designed to follow up on the former diamond drillhole intercepts (BZ03-08 and BZ04-10). Drilling was to firstly confirm historical results as well as test some down dip and strike length projections of mineralization.

Table 2. Diamond Drillhole Locations and Attributes

Hole ID	Type	Easting	Northing	Elev. m	Length m	Dip	Azimuth Corrected	Target
BZ11-12	BTW	404945.42	6276351.0	999	237.74	-60	270	BZ03-08 / BZ04-10
BZ11-13	BTW	404945.42	6276351.0	999	234.39	-50	250	BZ03-08 / BZ04-10
BZ11-14	BTW	404959.57	6276304.6	1017	220.07	-50	280	BZ03-08 / BZ04-10
BZ11-15	BTW	404959.57	6276304.6	1017	251.50	-63	290	BZ03-08 / BZ04-10

4.0 General Information

The diamond drill program commenced September 9th with the arrival of the Minconsult Services Ltd. of Coldstream, BC, providing the pad construction and core shack construction to support the drill program. Minconsult built a total of 2 drill pads and one core shack at the onset of the program. Minconsult was mobilized to site via a B2 A Star Helicopter operated by Prism Helicopters of Pitt Meadows, BC due to flooding in the Bell2 and Stewart areas. Drilling was conducted by Elite Drilling Ltd. of Vernon, BC. Drilling mobilization commenced September 20th and was completed and demobilized on October 10th. A total of 943.70 meters of BTW diameter diamond drill core was drilled during this program.

Barrick Gold's Eskay mine facility was utilized for base camp for both the geochemical soil sampling and diamond drill programs. Spatsizi Remote Services Corporation provided the camp support services such as cooking and house cleaning. Quantum Helicopters Ltd. of Terrace, BC staged from their staging area located at Bob Quinn, ~ 20 minutes from the Eskay mine site and drill locations from the camp and supported the entire drill program with a Long Ranger and A Star Helicopter.

Figure 7, Camp location & Staging area for Geochemical Sampling and Diamond Drill program

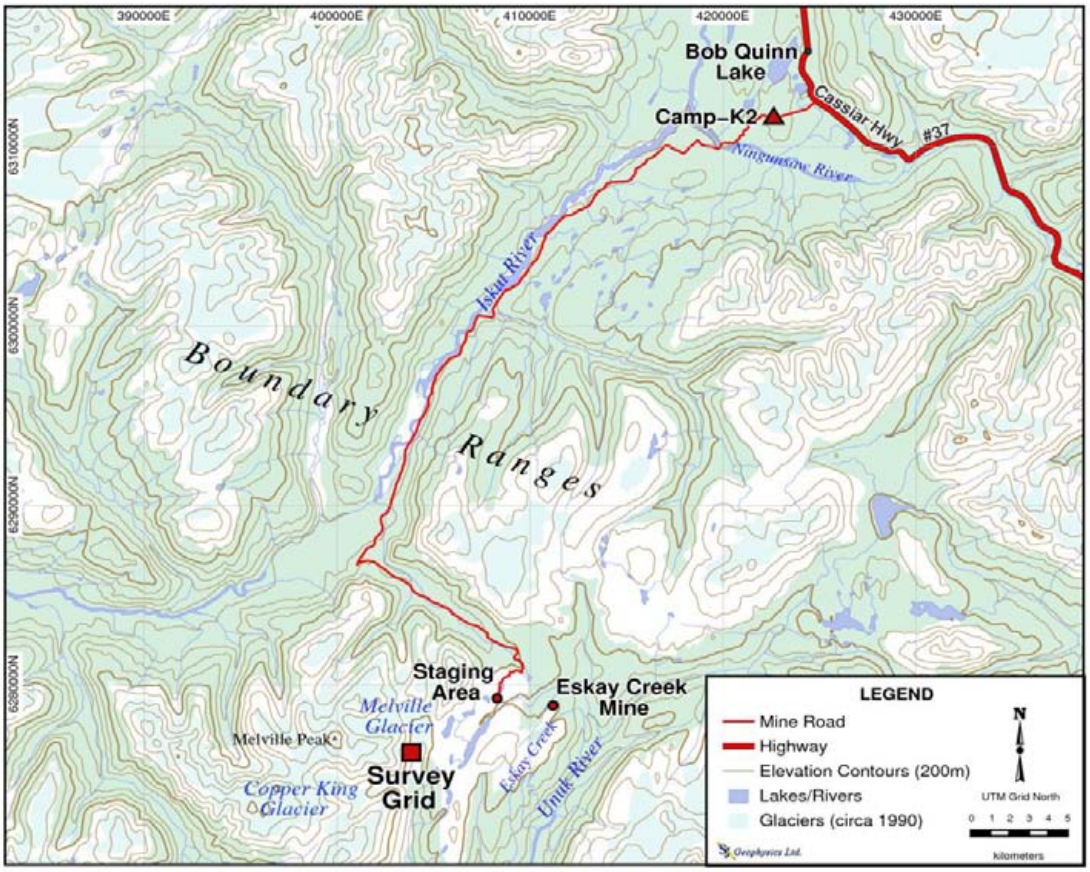

The drill was transported to the 54 km location up the Eskay Creek Mine road where it was staged via A Star Helicopter to the Bonsai Property to the east of the marked "Survey Grid" location. The drill crew would typically shift via helicopter support to and from the drill site to the K2 camp. Occasionally the drill crew would drive to the staging area in poor weather conditions. All core produced from the drill program would be transported to the staging areas and trucked to camp to be logged, photographed, sampled and prepared for transport to ALS Minerals of Terrace for preparation and finally sent to the ALS Minerals lab in North Vancouver, BC for assay analysis.

4.1 Sampling Method and Approach

During the drill program each of the 4 Bonsai diamond drillholes were sampled at generally 1.0 to 1.5 meter intervals. Holes were not sampled in entirety but rather in locations demonstrating prospective characteristics such as favorable mineralization and lithological features. Sample boundaries were determined by field geologists, Willie Kushner and Linda Erdman of Coast Mountain Geological. The predominant logging and sampling criteria was based on lithology, mineralization, silicification and alteration observed in the field. Geologists marked out sample intervals and attached sample tags to the core boxes at the beginning of each sample interval. An overall total of 275 samples were submitted for analysis.

4.2 Core Sampling Procedures and Protocols

Core samples collected throughout the drill program were carefully collected and digitally recorded. Core samples were be cut in half by core cutting saws with one half remaining in the core box and stored for future reference and the other half placed in sample bags for analysis along with their corresponding sample tag.

The detailed core sampling procedures and protocols were as follows:

Core recovery and drilling blocks were reviewed at the end of each drill shift to ensure depths were correct and were in their appropriate locations. Any concerns or problems observed were addressed ASAP to ensure problem did not continue into the next shift. Both Imperial and Metric hole depths will be recorded on the marker blocks (Metric one side Imperial on the other) by the drill contractor.

The drillhole number, box number and starting and ending Metric interval for the box was written in black felt marker on the top left-hand corner and bottom right corner of each box in large, clear letters for photographing. The core wash initially washed down, reoriented and geoteched recording core recoveries and rock-quotient-density measurements (RQD). Core was then logged, recording lithology, alteration, mineralization, veining, and structure. Sample intervals were marked using china markers or lumber crayons and sample tags. Core samples were taken generally every 1.0 to 1.5 m in length. A maximum sample width was set at 1.5 meters and a minimum at 0.30 meters however a few locations were recorded on either extreme. Core cut lines were marked using a china marker or lumber crayons and submitted for photographing to the Geotecher once completed. Core was photographed with all tags, markers, etc. in place before splitting and was photographed wet. Photos had a marker board placed in the photo to indicate hole ID, Date, from-To (m). Photos were stored in the corporate archives held at Copper Creek Gold's office in Vancouver, BC. Core was split using a diamond bladed core saw at the indicated sample intervals. Sample numbers were written on the inside sample bag, all samples will double bagged with the sample tag placed between the two bags in a manner that the sample tag info can be observed through the outside bag. Labeling of the end of each box was done on a buttersoft aluminum tag stapled to the end of the core box with drillhole ID, box number and the contained core interval from/to.

Each sample was cut completely in their entirety prior to cutting the next sample. Sample bags were be placed in a numerical sample order in a line to be checked prior to final bagging into "Rice Bags". Each drillhole will had its own sample submittal form to assist with tracking samples and assay result record keeping. Each 'Rice Bag' was labeled with Copper Creek Ventures name, address and ph. #, ALS Chemex Contact Information, Sample numbers contained within it and consecutively numbered according to sample submittal form (Individual Drillhole) and sealed with a zip tie and randomly numbered security tag. The first 'Rice Bag' in the sample submittal shipment batch contained the Sample Submission Form copy #1. One entire hole per sample submittal sheet was be used to retain more control of shipping, lab reporting and assay results however a few forms were needed occasionally. The 'rice bags' were then placed on a pallet outside of the core shack for shipment via Banstra Transport or Nugget Expediting to ALS Chemex in Terrace, BC.

4.3 Core Sample Analysis – ALS Chemex

Individual 1/2 core samples submitted for analysis to the ALS Chemex Lab weigh between one to five kilograms based on core sample lengths.

The entire sample will be fine crushed to ≥70% passing 2mm (-10 mesh)

The sample will be riffle split and crushed to 250 grams

The 250 gram sample will be pulverized to ≥85% passing 75 microns (-200 mesh)

A 30 gram representative pulp will be collected leaving behind a 220 gram pulp/reject to be stored or subsequently split from for additional analysis.

The pulp sample will be analyzed for gold using (Au-AA23 or Au-GRA21) and ICP (ME-ICP41) which will test for 35 elements via aqua regia digest.

4.4 Quality Assurance / Quality Control

All QA/QC controls are marked in the sample booklets prior to logging and sampling the core. This was to reduce the chance of error when performing the logging and sampling of the core.

4.4.1 Field Duplicate Samples

The Field Duplicate is a duplicate piece of core (1/2 core) essentially providing 2 samples from the same width of core along the drillhole. The procedure was conducted by the geology crew to test the labs results as well as "Nugget Effect", etc. The logging geologist instructed the core cutter to take a duplicate sample by stapling a sample tag which indicated to collect a duplicate sample. The 2011 policy was to perform Field Duplicates at chosen intervals randomly. A total of 3 duplicates were conducted on the 2011 drill samples with all three duplicates comparing within tolerance.

4.4.2 Preparation Duplicate Samples

No preparation duplicates were conducted on this year’s core.

4.4.3 Standard Samples

Standards with predetermined assay grades were used to measure the assay labs quality. Standards were purchased from CDN Resource Laboratories Ltd of Langley, BC prior to the commencement of the drill program.

A standard was placed within randomly with approximately 3% of samples taken being standards. The type of standard used will be at the logging geologist's discretion and recorded by the logging geologist. Sample tags indicated to be standards and type were stapled to the core box directly adjacent to original sample tags indicating to the core cutter what standard use and to add it into the sampling program. The name of the Standard was written on the sample tag by the geologist and then the correct bag of

standard material was inserted into a sample bag by the core cutter. A total of 8 standards were assayed with 2 standards just falling outside the 2nd standard deviation but all standards were within the 3rd standard deviation tolerance limit.

The sample standards names and grades are listed below.

CDN-GS-1F , 1.16 g/t Au +/- 0.13 g/t

CDN-GS-4B , 3.77 g/t Au +/- 0.35 g/t

CDN-GS-15B , 15.98 g/t Au +/- 0.71 g/t

4.4.4 Blank Samples

Blank material obtained from CDN Resource Laboratories Ltd was employed to test the cleaning practices of the assay lab between samples (CDN-BL-7, <0.01 g/t Au).

There were a total of 5 blanks inserted into the main sample batch by the logging geologist by stapling a sample tag on the core box adjacent to the original sample as done for the standards. All but one blank passed the QAQC tolerance. The one failing blank can easily been seen to be a case of the standard being introduced instead of the blank as it was the high gold value standard and correlates very strongly.

4.5 Core, Sample Reject and Pulp Storage

All 4, 2011 drill core was firmly secured and stored at a historical location at the 54 km location along the Eskay mine road. Reject material from all 2011 core was not retained and was disposed of. Pulps were however may be retained and if so will be stored within the 2 shipping containers Stewart, BC. Copper Creek Gold purchased 2 shipping containers for storage of core and field equipment, etc. in 2010.

4.6 INTERPRETATION OF RESULTS, CONCLUSIONS AND RECOMMENDATIONS

Results received to date from the 2011 drill program have served to confirm both the historical grades, and widths, of prior drilling in this area. As well, these results demonstrate that mineralization extends beyond previously sampled lithologies. Historical sampling was primarily constrained to interpreted rhyolite breccia units demonstrating typically greater than 1% sulphide mineralization. Sampling of the 2011 drill core in other lithological units including fragmental argillite, lithic tuffs, as well as heterolithic conglomerates and mudstones have yielded similar gold and silver grades.

Drilling to date has encountered mineralisation over an area 70 meters in length, and for a vertical extent of approximately 125 meters. This mineralisation remains open along trend to the south, and down dip.

Due to the steep nature of the terrain, two holes were drilled from each of two drill pads. Holes BZ11-012 and BZ11-013 were drilled from the same drill pad (pad A). Both were drilled 50m upslope from diamond drill hole BZ03-08, drilled in 2003 by Heritage Explorations Inc., which returned 64m of .38 gpt gold and 27 g/t silver. Hole BZ11-012 was drilled at an angle of 60 degrees and azimuth 270. Hole BZ11-013 was drilled at an angle of 50 degrees, and azimuth 250.

Holes BZ11-014 and BZ11-015 were drilled from a second drill pad (pad B) 46m south, and 25m east of pad A. Hole BZ11-014 was drilled at an angle of 50 degrees and azimuth 280, while hole BZ11-015 was drilled at an angle of 63 degrees and azimuth 290.

It is recommended that additional reconnaissance bedrock mapping around the drilling area be conducted as well as additional sampling on select locations within 3 of the 4 drillholes be completed to better constrain the encountered mineralization to better understand the controls on the mineralizing system.

Although the mineralization encountered to date in this area has proved to be less than economic in grade, the potential to encountered higher grades still remains both down dip and along strike. Future drilling is still warranted in this area to rule out this possibility, however focus should be on the down dip potential as there are several indications the mineralizing system may be of epithermal in origin with mineralization encountered in recent drilling is perceived as being higher up in the system.

5.0 Additional Work

Prior to commencing drilling due diligence samples were collected and sent for assay for historical holes, BW-03-08 and BW-04-10 where shipped to Stewart, BC to be relogged and sampled in a few prospective not previously sampled and not previously sampled locations.

Table 3. Due Diligence Samples

Sample ID	Hole ID	From_m	To_m	Width_m	Au_ppm	Ag_ppm	Cu_ppm	Zn_ppm
J982153	BZ03-08	114.70	115.00	0.30	2.25	>100	65	208
J982154	BZ03-08	103.25	103.55	0.30	0.46	83.8	62	20
J982150	BZ04-10	81.00	81.18	0.18	0.17	1.8	13	822
J982151	BZ04-10	93.25	93.60	0.35	0.11	6.5	18	122
J982152	BZ04-10	97.50	97.75	0.25	0.10	10.0	24	52
106951	BZ04-10	72.50	74.69	2.19	0.00	0.0	42	300
106952	BZ04-10	74.69	76.00	1.39	0.00	0.0	35	287
106953	BZ04-10	76.00	77.07	1.07	0.00	0.0	34	288
106954	BZ04-10	106.40	108.50	2.10	0.00	0.0	30	227
106955	BZ04-10	108.50	110.94	2.44	0.00	0.0	31	341
106956	BZ04-10	110.94	111.55	0.61	0.00	0.0	29	301
106957	BZ04-10	111.55	113.70	2.15	0.00	0.0	28	220
106958	BZ04-10	113.70	115.53	1.83	0.02	0.0	24	112
106959	BZ04-10	115.53	117.00	1.47	0.00	0.0	32	117
106960	BZ04-10	117.00	118.02	1.02	0.65	0.0	28	114

6.0 Statement of Expenditures (Note, Geophysics cost carried forward into 2011 for 2010, see 2010 Assessment report for report)

Table 4. Statement of Expenditures

2011 Bonsai Expenditures for Assessment Report					
Exploration Work Type	**Comment**	**Days**			**Total**
Personnel (Name)/Position	**Field Days**	**Total Days**	**Rate**	**Subtotal**	
Kristian Whitehead, P.Geo (InfinitiDrilling)	total 80 manhrs @office; 7.5 days(field)	25.5	$ 530.00	$ 13,515.00	
L, Erdman, P.Geo		11	$ 825.00	$ 9,075.00	
W.Kushner, Geo		18	$ 700.00	$ 12,600.00	
A.Moore, Sr. Tech/First Aid		13	$ 450.00	$ 5,850.00	
				$ 41,040.00	**$ 41,040.00**
Drilling					
Elite Diamond Drilling	Mod to camp & drilling		total job	$ 115,191.00	
ALS Minerals	Crush, split, pulverize, aqua regia, ore grade (Assays)		total job	$ 9,814.88	
Minconsult	Construction team, total 24.38 days@$65/hrs) +3 per diem travel,		total job	$ 13,495.00	
Matter & Associates	Consulting services		total job	$ 7,300.00	
				$ 145,800.88	**$ 145,800.88**
Transportation					
Matrix Helicopters	total 2.5hrs (amount not include fuel)		total job	$ 2,430.00	
Prism Helicopters	total 3.8hrs (amount not include fuel)		total job	$ 6,303.00	
Dena-Cho Helicopters	total 65.2hrs (amount not include fuel)		total job	$ 70,610.00	
Airfare	Minconsult, K.Whitehead			$ 1,585.70	
Taxi	Minconsult			$ 49.22	
Truck rental	K.Miller Enterprises, W.Kushner			$ 3,393.31	
Bandstra Transporation	Skid core boxes/samples			$ 362.32	
Fuel - Coast Mountain	W.Kushner & Brandstra fuel surcharge			$ 903.33	
Fuel - Helicopters	Matrix, Prism & Dena-Cho			$ 15,641.47	
SJ Geophysics - 3d IP / horizontal Loop	Grid design, program exec., interpretat.			$ 65,000.00	
Mob/Demob	L.Erdman, A.Moore & M.Pickering			$ 427.66	
				$ 166,706.00	**$ 166,706.00**
Accommondation & Food					
Accommondation&meals	W.Kushner expenses, Minconsult			$ 733.09	
Camp Operations	Spatsizi camp services ($160/manday x 173 days, plus Chef catering $5,750)		total job	$ 33,430.00	
				$ 34,163.09	**$ 34,163.09**
Miscellaneous					
Field supplies	Treeline Wood (BTW 4' & NQ4' core boxes), Pothier Enterprises (14" core cutting blades)			$ 3,289.00	
Field supplies	W.Kushner			$ 363.18	
AltaGas	Jim Anderson, 2 nights accomodation			$ 500.00	
Instrument rental	DMAC Drilling (Reflex Survey Instrument):			$ 3,743.18	
Field Gear rental	39 mandays	39	$ 15.00	$ 585.00	
Other Rental & supplies	K.Whitehead: Plotter, gear,ATV, safety vehicle, radios, phone			$ 803.17	
				$ 9,283.53	**$ 9,283.53**
TOTAL EXPENDITURES					**$ 396,993.50**

I, Kristian L. Whitehead, an employee of Copper Creek Gold Corporation, Suite 615 – 700 West Pender Street, Vancouver, BC, Canada, V6C 1G8, do solemnly declare that the geochemical soil sampling and diamond drilling costs for undertakings carried out on the aforementioned claims (see Table 1) between the dates of August 7 & December 31, 2011 were as follows:

I make this solemn declaration conscientiously believing it to be true and knowing that it is of the same force and effect as if made under oath and by virtue of the Canada Evidence Act.

Declared before me at Vancouver in the Province of British Columbia this 30th day of December, year 2011.

Respectfully Submitted,

Kristian L. Whitehead, B.Sc., P.Geo

7.0 Statement of Qualifications

I, Kristian L. Whitehead, resident of North Vancouver, British Columbia, do certify that:

I graduated from the University of Victoria in May 2004 with a B.Sc. in Earth and Ocean Sciences;

Since Jan 2010, I have been registered as a Geologist (P.Geo.), with the Association of Professional Engineers and Geosciences of British Columbia (Reg. No. 143538);

From 2003 to present, I have been actively engaged in mineral exploration in British Columbia Yukon Territory and Alaska State;

I am presently employed with the Copper Creek Ventures as both an Advisor to the board and as Consulting Project Manager / Geologist.

I have personally participated in the logistical support, fieldwork and analysis of data for the filed undertakings herein.

I presently hold options in Copper Creek Ventures prior to and during the disclosure of this report.

Respectfully Submitted,

_____ _____

Kristian L. Whitehead, B.Sc., P.Geo

8.0 References

ALLDRICK, D.J. (1984); "Geological Setting of the Precious Metals Deposits in the Stewart Area", Paper 84-1, Geological Fieldwork 1983, B.C.M.E.M.P.R.

ALLDRICK, D.J. (1985); "Stratigraphy and Petrology of the Stewart Mining Camp (104B/1E)" ,p. 316, Paper 85-1, Geological Fieldwork 1984, B.C.M.E.M.P.R.

BATES, W.R. (2005); Diamond Drill Report on the Eskay Project

BIDWELL, G.E. and WORTH, A.W. (2004); Geological and Geochemical Surveys, Diamond Drilling on the Treaty, TR, Coul, Unuk, Paradigm, Lance, Lance, Skookum, SIB, Polo, Aftom, P-mac, Fred, S.I.B., Rambo, Fog, Noot, Bonsai, Link, Calvin, Mack, Pud, Megan, Sto, John, Irving, Bell, Fergus, Toon, Harry, SC, TC, King, Volcano, Gingrass, Ski, Dwayne, AFT, Shirley, Freddy, SUL claims.

BIDWELL, G.E. and WORTH, A.W. (2004); Diamond Drilling on the Treaty (250847) and Bonsai 3 (307393) Claims

CREMONESE, D. (1992); Assessment Report on Geological and Geochemical work on the Bonsai # 1, # 2 and # 3 claims.

GROVE, E.W. (1982); Unuk River, Salmon River, Anyox Map Areas. Ministry of Energy, Mines and Petroleum Resources, B.C.

GROVE, E.W. (1987); Geology and Mineral Deposits of the Unuk, River-Salmon, River-Anyox, Bulletin 63, B.C.M.E.M.P.R.

KIAP, A.W. and KURAN, D.L. (1996); Assessment Report, Diamond Drilling, Geological and Geochemical Report on the Bonsai Property.

KRUCHKOWSKI, E. (2009); National Instrument 43-101 F1 Technical Report on Bonsai Property.

LINDNER, J. and VISSER, S. (2010); Geophysical Report 3DIP and UREM Surveys on the Bonsai Property.

LUCKMAN, N. (1989); Assessment Report on Bonsai 1 and Bonsai 4 Claims.

PATTERSON, K.M., KIAP, A.W. and KURAN, D.L. (1994); Assessment Report, 1994 Exploration Program on the Bonsai Property.

Appendix A. Geochemical Soil Samples Master Spreadsheet Data (Nad 83, Zone 9)

Hole_ID	SampleID	Northing	Easting	Elevation_m	Depth (inches)	Au_ppm	Ag_ppm	Cu_ppm	Zn_ppm
Soil_241	J928300	6276850	405500	1100	14	0.000	0.202	41.2	255.0
Soil_242	J928301	6276800	405500	1110	24	0.003	0.163	30.0	76.0
Soil_243	J928302	6276750	405500	1140	24	0.005	0.201	58.5	107.0
Soil_244	J928303	6276700	405500	1160	12	0.003	0.284	36.5	238.0
Soil_245	J928304	6276650	405500	1160	13	0.002	0.134	35.1	89.7
Soil_246	J928305	6276600	405500	1162	12	0.003	0.291	51.0	123.0
Soil_235	J928306	6276600	405450	1140	18	0.003	0.180	63.2	102.5
Soil_198	J928307	6276600	405400	1100	18	0.003	0.126	29.0	88.6
Soil_187	J928308	6276600	405350	1101	12	0.005	0.144	34.6	95.4
Soil_150	J928309	6276600	405300	1111	12	0.003	0.930	36.2	113.0
Soil_139	J928310	6276600	405250	1125	14	0.006	0.265	19.7	82.4
Soil_102	J928311	6276600	405200	1143	9	0.010	0.106	11.1	54.3
Soil_91	J928312	6276600	405150	1143	15	0.009	0.762	82.1	112.5
Soil_54	J928313	6276600	405100	1145	18	0.009	1.095	27.3	84.9
Soil_43	J928314	6276600	405050	1136	10	0.002	0.309	17.9	90.5
Soil_55	J928315	6276550	405100	1138	9	0.007	0.545	34.2	103.0
Soil_90	J928316	6276550	405150	1145	15	0.003	0.263	18.6	64.0
Soil_103	J928317	6276550	405200	1141	20	0.019	0.104	4.1	56.7
Soil_138	J928318	6276550	405250	1123	12	0.010	0.611	15.0	77.5
Soil_151	J928319	6276550	405300	1107	18	0.007	0.240	12.0	76.9
Soil_137	J928320	6276500	405250	1118	10	0.002	0.152	50.2	107.5
Soil_136	J928321	6276450	405250	1113	8	0.002	0.484	22.8	97.0
Soil_135	J928322	6276400	405250	1102	12	0.003	0.097	46.7	114.5
Soil_134	J928323	6276350	405250	1109	10	0.014	0.824	12.0	60.7
Soil_155	J928324	6276350	405300	1106	12	0.003	0.476	26.7	86.0
Soil_181	J928325	6276300	405350	1119	9	0.005	0.175	29.9	107.0
Soil_156	J928326	6276300	405300	1122	10	0.007	0.226	26.1	103.0
Soil_133	J928327	6276300	405250	1133	18	0.002	0.189	13.2	47.3
Soil_108	J928328	6276300	405200	1120	18	0.005	0.320	36.6	91.8
Soil_85	J928329	6276300	405150	1119	12	0.004	0.597	34.7	116.5
Soil_60	J928330	6276300	405100	1108	12	0.002	0.295	31.5	81.6
Soil_59	J928331	6276350	405100	1093	20	0.021	0.479	58.4	106.5
Soil_86	J928332	6276350	405150	1103	10	0.003	0.234	40.7	120.0
Soil_107	J928333	6276350	405200	1106	15	0.002	0.127	45.4	109.0
Soil_106	J928334	6276400	405200	1107	12	0.005	0.156	47.2	121.5

Soil_87	J928335	6276400	405150	1120	9	0.018	1.775	37.3	65.1
Soil_105	J928336	6276450	405200	1126	12	0.002	0.133	26.3	90.0
Soil_104	J928337	6276500	405200	1133	9	0.003	0.154	39.9	115.0
Soil_12	J928338	6276300	405000	1058	10	0.002	0.110	24.9	74.0
Soil_37	J928339	6276300	405050	1082	12	0.005	0.200	59.1	118.0
Soil_61	J928340	6276250	405100	1129	10	0.009	0.522	13.0	56.0
Soil_84	J928341	6276250	405150	1135	12	0.010	0.345	28.9	106.5
Soil_109	J928342	6276250	405200	1149	6	0.003	0.248	42.1	97.0
Soil_132	J928343	6276250	405250	1164	10	0.002	0.222	17.6	39.4
Soil_157	J928344	6276250	405300	1151	12	0.004	0.307	12.4	47.3
Soil_180	J928345	6276250	405350	1132	12	0.004	0.426	13.5	55.0
Soil_158	J928346	6276200	405300	1129	10	0.003	0.847	24.6	74.3
Soil_131	J928347	6276200	405250	1150	12	0.007	0.390	16.8	63.9
Soil_110	J928348	6276200	405200	1157	14	0.006	0.175	42.6	121.5
Soil_83	J928349	6276200	405150	1146	10	0.031	0.570	66.0	108.5
Soil_62	J928350	6276200	405100	1122	6	0.005	0.508	118.0	107.5
Soil_63	J928351	6276150	405100	1138	3	0.004	0.186	22.5	55.3
Soil_82	J928352	6276150	405150	1150	1	0.003	0.206	43.3	75.9
Soil_111	J928353	6276150	405200	1143	10	0.004	0.741	21.8	91.5
Soil_130	J928354	6276150	405250	1118	9	0.002	0.168	19.6	88.7
Soil_159	J928355	6276150	405300	1107	9	0.002	0.295	35.0	95.9
Soil_160	J928356	6276100	405300	1110	12	0.003	0.166	44.6	120.5
Soil_177	J928357	6276100	405350	1107	10	0.005	0.337	24.3	98.6
Soil_208	J928358	6276100	405400	1108	8	0.005	0.164	21.8	101.5
Soil_225	J928359	6276100	405450	1113	15	0.001	0.380	13.5	54.5
Soil_256	J928360	6276100	405500	1100	10	0.004	0.307	33.0	107.0
Soil_257	J928361	6276050	405500	1098	16	0.002	0.213	30.8	112.5
Soil_224	J928362	6276050	405450	1098	6	0.002	0.131	23.2	75.8
Soil_209	J928363	6276050	405400	1101	7	0.006	0.219	76.8	131.5
Soil_176	J928364	6276050	405350	1124	12	0.002	0.394	30.6	87.8
Soil_161	J928365	6276050	405300	1133	17	0.003	0.207	34.1	117.5
Soil_128	J928366	6276050	405250	1145	10	0.002	0.210	41.7	127.5
Soil_129	J928367	6276100	405250	1128	13	0.005	0.541	23.2	103.5
Soil_112	J928368	6276100	405200	1148	18	0.001	0.085	39.3	108.5
Soil_113	J928369	6276050	405200	1155	10	0.003	0.247	21.5	95.7
Soil_80	J928370	6276050	405150	1144	10	0.003	0.180	31.6	130.0
Soil_81	J928371	6276100	405150	1143	10	0.003	0.241	32.2	107.5
Soil_64	J928372	6276100	405100	1152	10	0.009	0.254	19.9	62.0
Soil_65	J928373	6276050	405100	1149	14	0.003	0.269	17.6	82.5
Soil_32	J928374	6276050	405050	1142	10	0.002	0.071	19.8	86.2
Soil_17	J928375	6276050	405000	1131	13	0.006	0.538	18.7	48.7

Soil_16	J928376	6276100	405000	1130	12	0.003	0.274	19.6	29.1
Soil_34	J928377	6276150	405050	1134	12	0.003	0.149	11.7	28.9
Soil_33	J928378	6276100	405050	1143	8	0.001	0.156	13.9	37.7
Soil_18	J928379	6276000	405000	1134	12	0.003	0.098	30.3	81.7
Soil_31	J928380	6276000	405050	1145	16	0.002	0.082	21.1	59.7
Soil_66	J928381	6276000	405100	1150	10	0.002	0.054	19.7	109.0
Soil_79	J928382	6276000	405150	1153	12	0.003	0.053	20.6	93.9
Soil_114	J928383	6276000	405200	1162	7	0.001	0.191	36.3	123.0
Soil_127	J928384	6276000	405250	1158	10	0.003	0.064	30.9	107.5
Soil_162	J928385	6276000	405300	1136	24	0.002	0.422	14.6	75.8
Soil_163	J928386	6275950	405300	1115	16	0.005	0.284	21.5	99.9
Soil_126	J928387	6275950	405250	1151	12	0.003	0.490	15.3	40.8
Soil_115	J928388	6275950	405200	1157	2	0.001	0.173	53.8	152.0
Soil_78	J928389	6275950	405150	1156	8	0.003	0.217	18.8	71.8
Soil_67	J928390	6275950	405100	1156	18	0.002	0.189	13.1	64.8
Soil_30	J928391	6275950	405050	1141	14	0.005	0.186	16.7	74.9
Soil_19	J928392	6275950	405000	1136	11	0.002	0.099	31.6	91.9
Soil_20	J928393	6275900	405000	1131	12	0.005	0.288	38.5	113.0
Soil_29	J928394	6275900	405050	1139	7	0.009	0.584	91.0	115.0
Soil_68	J928395	6275900	405100	1143	8	0.012	0.356	46.2	101.0
Soil_77	J928396	6275900	405150	1155	10	0.002	0.083	10.1	72.1
Soil_116	J928397	6275900	405200	1144	8	0.001	0.068	43.0	106.0
Soil_125	J928398	6275900	405250	1145	10	0.015	0.277	34.5	142.5
Soil_164	J928399	6275900	405300	1118	12	0.004	0.258	16.0	67.9
Soil_124	J928400	6275850	405250	1145	9	0.005	0.375	14.2	70.2
Soil_117	J928401	6275850	405200	1143	16	0.005	0.219	31.8	108.0
Soil_76	J928402	6275850	405150	1157	10	0.008	0.192	9.6	59.8
Soil_69	J928403	6275850	405100	1150	14	0.006	0.185	116.5	142.5
Soil_28	J928404	6275850	405050	1153	12	0.014	0.079	22.4	82.5
Soil_21	J928405	6275850	405000	1132	12	0.002	0.058	40.1	131.5
Soil_22	J928406	6275800	405000	1122	12	0.004	0.201	36.3	104.0
Soil_27	J928407	6275800	405050	1132	18	0.008	0.357	52.0	118.5
Soil_70	J928408	6275800	405100	1133	18	0.004	0.207	30.0	72.4
Soil_75	J928409	6275800	405150	1136	12	0.006	0.438	27.0	102.0
Soil_118	J928410	6275800	405200	1126	8	0.003	0.183	18.1	73.2
Soil_123	J928411	6275800	405250	1114	16	0.002	0.315	21.5	76.5
Soil_166	J928412	6275800	405300	1090	8	0.003	0.213	30.3	124.5
Soil_165	J928413	6275850	405300	1095	10	0.003	0.233	31.5	138.0
Soil_171	J928414	6275800	405350	1095	12	0.006	0.118	36.6	88.3
Soil_170	J928415	6275751	405345	1089	14	0.003	0.168	70.2	180.5
Soil_215	J928416	6275750	405400	1092	18	0.002	0.089	46.1	110.5

Soil_216	J928417	6275700	405400	1105	12	0.002	0.175	25.7	85.1
Soil_169	J928418	6275700	405350	1092	8	0.006	0.319	37.8	117.5
Soil_167	J928419	6275750	405300	1092	9	0.003	0.296	36.3	120.5
Soil_122	J928420	6275750	405250	1105	12	0.004	0.210	22.3	79.2
Soil_74	J928422	6275750	405150	1144	10	0.006	0.083	17.1	71.3
Soil_71	J928423	6275750	405100	1132	7	0.003	0.158	20.1	110.0
Soil_26	J928424	6275750	405050	1120	10	0.006	0.235	36.9	79.2
Soil_23	J928425	6275750	405000	1120	10	0.006	0.446	43.8	129.5
Soil_24	J928426	6275700	405000	1110	6	0.002	0.230	18.5	106.0
Soil_25	J928427	6275700	405050	1103	12	0.004	0.157	25.6	94.2
Soil_72	J928428	6275700	405100	1117	10	0.003	0.217	35.6	124.5
Soil_73	J928429	6275700	405150	1142	12	0.004	0.119	19.4	64.8
Soil_120	J928430	6275700	405200	1146	10	0.006	0.104	10.6	33.7
Soil_121	J928431	6275700	405250	1114	10	0.001	0.127	21.0	83.7
Soil_168	J928432	6275700	405300	1106	12	0.007	0.367	12.1	79.8
Soil_217	J928433	6275700	405450	1118	12	0.004	0.162	24.1	92.0
Soil_264	J928434	6275700	405500	1120	12	0.002	0.376	36.6	124.5
Soil_263	J928435	6275750	405500	1126	6	0.004	0.196	29.4	94.0
Soil_218	J928436	6275750	405450	1122	11	0.002	0.263	17.5	54.1
Soil_219	J928437	6275800	405450	1125	12	0.004	0.459	11.1	35.7
Soil_262	J928438	6275800	405500	1125	12	0.017	0.232	40.3	109.5
Soil_261	J928439	6275850	405500	1135	12	0.002	0.178	22.2	57.6
Soil_220	J928440	6275850	405450	1114	10	0.006	0.288	14.2	80.9
Soil_221	J928441	6275897	405459	1109	11	0.003	0.134	27.0	50.2
Soil_260	J928442	6275900	405500	1132	11	0.002	0.109	31.2	71.5
Soil_259	J928443	6275950	405500	1111	14	0.002	0.118	16.1	52.5
Soil_255	J928444	6276150	405500	1117	12	0.007	1.190	13.1	93.2
Soil_226	J928445	6276150	405450	1121	10	0.003	0.176	57.7	136.0
Soil_254	J928446	6276200	405500	1120	11	0.002	0.176	27.4	108.5
Soil_253	J928447	6276250	405500	1126	12	0.012	0.201	18.6	96.3
Soil_252	J928448	6276300	405500	1139	16	0.002	0.170	35.3	113.5
Soil_251	J928449	6276350	405500	1146	12	0.002	0.214	60.3	146.0
Soil_250	M480051	6276400	405500	1157	16	0.002	0.184	32.7	103.5
Soil_231	M480052	6276400	405450	1135	7	0.002	0.123	17.5	55.9
Soil_201	M480053	6276450	405400	1111	10	0.004	0.152	61.9	86.3
Soil_232	M480053	6276450	405450	1136	8	0.002	0.469	30.5	149.0
Soil_202	M480055	6276400	405400	1118	10	0.002	0.104	20.6	72.0
Soil_203	M480056	6276350	405400	1123	16	0.002	0.144	37.3	140.5
Soil_204	M480057	6276300	405400	1118	14	0.011	0.347	15.6	78.4
Soil_229	M480058	6276300	405450	1133	14	0.004	0.330	27.3	60.5
Soil_228	M480059	6276250	405450	1120	12	0.006	0.181	23.0	116.0

Soil_88	M480060	6276450	405150	1134	16	0.005	0.124	13.9	45.2
Soil_89	M480061	6276500	405150	1140	12	0.020	1.135	122.5	177.0
Soil_44	M480062	6276650	405050	1125	8	0.010	0.421	32.9	87.8
Soil_53	M480063	6276650	405100	1142	10	0.006	0.393	37.0	126.5
Soil_52	M480064	6276700	405100	1158	12	0.003	0.399	16.6	68.4
Soil_51	M480065	6276750	405100	1166	11	0.002	0.201	29.3	85.7
Soil_50	M480066	6276800	405100	1177	14	0.004	0.266	23.4	67.5
Soil_49	M480067	6276850	405100	1166	9	0.012	0.254	14.7	66.9
Soil_96	M480068	6276850	405150	1178	16	0.003	0.205	14.0	45.2
Soil_97	M480069	6276850	405200	1179	5	0.003	0.187	19.8	64.6
Soil_98	M480070	6276800	405200	1181	11	0.011	0.154	7.9	77.5
Soil_95	M480071	6276800	405150	1191	12	0.005	0.171	19.0	75.4
Soil_94	M480072	6276760	405151	1176	12	0.003	0.163	18.1	52.5
Soil_99	M480073	6276750	405200	1174	11	0.003	0.150	24.0	80.7
Soil_142	M480074	6276750	405250	1160	9	0.001	0.164	37.0	118.5
Soil_143	M480075	6276800	405250	1167	10	0.002	0.042	40.5	106.5
Soil_144	M480076	6276850	405250	1169	10	0.002	0.207	16.6	60.0
Soil_145	M480077	6276850	405300	1147	12	0.002	0.190	10.0	83.9
Soil_146	M480078	6276800	405300	1150	14	0.002	0.402	13.0	59.8
Soil_147	M480079	6276750	405300	1153	12	0.003	0.165	10.6	44.8
Soil_141	M480080	6276700	405250	1150	3	0.003	0.129	44.7	122.0
Soil_100	M480081	6276700	405200	1160	14	0.012	0.305	11.4	77.3
Soil_93	M480082	6276700	405150	1161	10	0.006	0.277	11.6	78.4
Soil_92	M480083	6276650	405150	1145	11	0.001	0.325	35.3	115.0
Soil_101	M480084	6276650	405200	1139	11	0.003	0.212	28.6	146.0
Soil_140	M480085	6276650	405250	1132	11	0.008	0.118	12.3	81.2
Soil_149	M480086	6276650	405300	1121	12	0.002	0.214	32.4	98.8
Soil_188	M480087	6276650	405350	1109	12	0.004	0.185	30.4	115.0
Soil_197	M480088	6276650	405400	1107	11	0.004	0.066	35.0	117.5
Soil_196	M480089	6276700	405400	1104	11	0.000	0.207	44.1	94.9
Soil_189	M480090	6276700	405350	1116	12	0.024	0.401	28.4	98.2
Soil_190	M480091	6276750	405350	1122	14	0.003	0.149	25.3	72.6
Soil_195	M480092	6276750	405400	1106	5	0.002	0.191	24.2	94.0
Soil_237	M480093	6276704	405453	1104	5	0.000	0.100	40.4	116.5
Soil_238	M480094	6276750	405450	1091	11	0.000	0.175	55.3	129.0
Soil_239	M480095	6276800	405450	1085	12	0.001	0.196	51.0	130.5
Soil_240	M480096	6276850	405450	1081	12	0.002	0.170	66.9	152.0
Soil_193	M480097	6276850	405400	1093	9	0.001	0.143	43.5	135.5
Soil_192	M480098	6276850	405350	1127	5	0.002	0.217	13.3	70.9
Soil_191	M480099	6276800	405350	1126	14	0.000	0.222	19.7	95.3
Soil_194	M480100	6276800	405400	1101	8	0.000	0.161	60.2	135.0

Appendix B. Geochemical Soil Sample Location Map

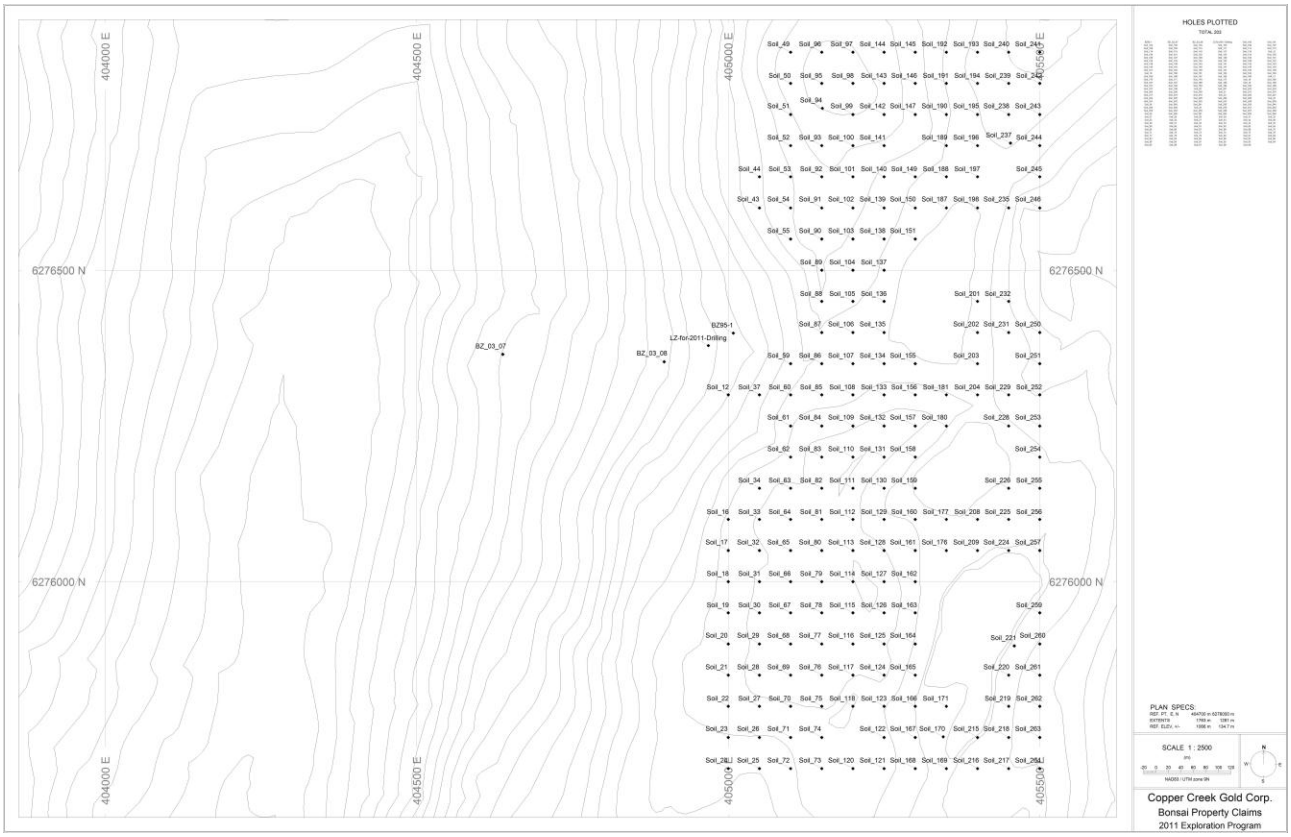

Appendix C. Geochemical Soil Sample Assay Certificates (ALS Minerals)

ALS Canada Ltd.
2103 Dollarton Hwy
North Vancouver BC V7H 0A7
Phone: 604 984 0221 Fax: 604 984 0218 www.alsglobal.com

To: COPPER CREEK GOLD CORP.
615-700 W PENDER ST
VANCOUVER BC V6C 1G8

Finalized Date: 9-SEP-2011
Account: COPCRK

CERTIFICATE VA11162754

Project: Bonsai Property
P.O. No.:
This report is for 202 Soil samples submitted to our lab in Vancouver, BC, Canada on 15-AUG-2011.
The following have access to data associated with this certificate:

BING JUNG	KRISTIAN WHITEHEAD	

SAMPLE PREPARATION

ALS CODE	DESCRIPTION
WEI-21	Received Sample Weight
LOG-22	Sample login - Rcd w/o BarCode
SCR-41	Screen to -180um and save both

ANALYTICAL PROCEDURES

ALS CODE	DESCRIPTION	INSTRUMENT
Au-ICP21	Au 30g FA ICP-AES Finish	ICP-AES
ME-MS41L	51 anal. aqua regia ICPMS	

To: COPPER CREEK GOLD CORP.
ATTN: BING JUNG
615-700 W PENDER ST
VANCOUVER BC V6C 1G8

This is the Final Report and supersedes any preliminary report with this certificate number. Results apply to samples as submitted. All pages of this report have been checked and approved for release.

Signature:
Colin Ramshaw, Vancouver Laboratory Manager

ALS Canada Ltd.
2103 Dollarton Hwy
North Vancouver BC V7H 0A7
Phone: 604 984 0221 Fax: 604 984 0218 www.alsglobal.com

To: COPPER CREEK GOLD CORP.
615-700 W PENDER ST
VANCOUVER BC V6C 1G8

Finalized Date: 9-SEP-2011
Account: COPCRK

Project: Bonsai Property

CERTIFICATE OF ANALYSIS VA11162754

Sample Description	Method / Analyte / Units / LOR	WEI-21 Recvd Wt. kg .02	Au-ICP21 Au ppm 0.001	ME-MS41L Au ppm 0.0002	ME-MS41L Ag ppm 0.002	ME-MS41L Al % 0.01	ME-MS41L As ppm 0.02	ME-MS41L B ppm 10	ME-MS41L Ba ppm 0.5	ME-MS41L Be ppm 0.05	ME-MS41L Bi ppm 0.01	ME-MS41L Ca % 0.01	ME-MS41L Cd ppm 0.01	ME-MS41L Ce ppm 0.02	ME-MS41L Co ppm 0.1	ME-MS41L Cr ppm 0.5
J928300		0.80	0.002	<0.0002	0.202	1.73	17.25	<10	164.0	0.95	0.19	0.38	2.50	24.6	19.0	12.7
J928301		0.80	0.006	0.0032	0.163	1.62	15.90	<10	116.5	1.20	0.20	0.09	0.12	33.4	14.9	27.7
J928302		0.80	0.012	0.0054	0.201	0.82	51.5	<10	102.0	0.89	0.22	0.12	0.18	12.35	25.4	9.4
J928303		0.68	0.004	0.0028	0.284	2.36	18.65	<10	134.5	1.60	0.20	0.16	1.66	40.2	24.0	18.6
J928304		0.64	0.001	0.0021	0.134	2.84	3.05	<10	157.5	1.36	0.13	0.13	0.17	60.1	33.2	69.9
J928305		0.82	0.007	0.0025	0.291	2.53	13.95	<10	210	1.32	0.18	0.21	0.54	42.3	47.8	45.8
J928306		0.66	0.002	0.0029	0.180	3.17	5.26	<10	388	1.68	0.06	0.88	0.31	45.4	29.3	72.6
J928307		0.82	0.005	0.0025	0.126	2.64	6.31	<10	135.5	1.18	0.13	0.34	0.20	35.0	12.5	45.1
J928308		1.00	0.004	0.0045	0.144	3.59	25.1	<10	143.0	1.10	0.21	0.46	0.11	35.7	17.9	34.0
J928309		0.46	0.001	0.0029	0.930	4.04	10.80	<10	101.5	2.17	0.26	0.11	0.21	64.2	8.7	59.2
J928310		0.42	0.002	0.0064	0.265	4.11	8.20	<10	31.3	1.38	0.29	0.06	0.12	110.0	16.7	25.6
J928311		0.58	0.007	0.0097	0.106	3.50	8.05	<10	24.5	0.93	0.28	0.08	0.05	48.6	6.3	27.1
J928312		0.72	0.026	0.0087	0.762	2.92	85.2	<10	113.0	1.30	0.28	0.11	0.22	43.6	37.3	35.6
J928313		0.52	0.005	0.0085	1.095	4.99	14.65	<10	68.0	2.72	0.22	0.10	0.25	88.2	24.4	35.7
J928314		0.48	0.003	0.0024	0.309	2.09	32.5	<10	122.0	1.00	0.18	0.14	0.25	34.8	15.7	12.7
J928315		0.66	0.003	0.0071	0.545	3.73	23.9	<10	81.8	2.54	0.25	0.12	0.26	91.3	11.4	38.0
J928316		0.48	0.003	0.0029	0.263	2.83	39.1	<10	103.5	0.71	0.17	0.09	0.11	34.2	9.9	21.4
J928317		0.54	0.001	0.0188	0.104	3.79	12.15	<10	11.3	1.37	0.33	0.04	0.04	67.0	1.3	8.9
J928318		0.54	0.001	0.0100	0.611	4.49	10.90	<10	94.4	4.27	0.31	0.45	0.20	118.5	6.0	22.4
J928319		0.60	0.001	0.0065	0.240	3.19	9.46	<10	54.5	1.06	0.28	0.06	0.11	41.1	5.5	36.1
J928320		0.74	0.003	0.0021	0.152	2.63	11.05	<10	81.4	0.57	0.17	0.02	0.10	32.4	17.9	86.2
J928321		0.52	0.001	0.0021	0.484	3.07	11.30	<10	96.5	0.70	0.23	0.06	0.13	35.0	19.2	45.9
J928322		0.86	0.003	0.0028	0.097	2.29	10.05	<10	179.0	0.77	0.17	0.13	0.19	36.6	20.2	85.2
J928323		0.52	0.002	0.0144	0.824	4.29	9.93	<10	20.1	1.06	0.30	0.06	0.08	65.4	5.2	22.4
J928324		0.48	0.002	0.0026	0.476	3.63	10.90	<10	83.2	0.89	0.25	0.06	0.11	44.4	7.1	60.3
J928325		0.76	0.007	0.0046	0.175	2.74	16.50	<10	86.1	1.12	0.19	0.14	0.23	47.3	13.5	26.9
J928326		0.86	0.011	0.0069	0.226	2.68	38.3	<10	84.7	1.25	0.20	0.50	0.20	45.8	17.1	23.0
J928327		0.60	0.001	0.0021	0.189	2.77	6.56	<10	55.2	0.52	0.23	0.09	0.11	23.3	12.2	34.7
J928328		0.80	0.006	0.0049	0.320	2.89	19.00	<10	88.0	1.27	0.19	0.28	0.25	44.3	20.6	23.1
J928329		0.58	0.004	0.0041	0.597	3.53	13.80	<10	87.7	1.22	0.24	0.04	0.12	60.9	14.8	58.6
J928330		0.52	0.001	0.0022	0.295	2.97	11.35	<10	65.5	0.59	0.19	0.04	0.10	26.8	18.9	68.9
J928331		0.72	0.024	0.0214	0.479	2.25	137.0	<10	70.3	1.11	0.26	0.15	0.23	41.6	21.1	26.2
J928332		1.00	0.003	0.0030	0.234	2.62	9.79	<10	105.0	0.82	0.20	0.13	0.23	33.3	17.5	69.8
J928333		0.74	0.002	0.0021	0.127	2.52	12.75	<10	98.7	1.01	0.18	0.06	0.15	41.5	18.6	67.0
J928334		0.62	0.004	0.0053	0.156	2.60	18.75	<10	128.5	1.70	0.22	0.16	0.20	85.6	22.6	59.0
J928335		0.56	0.022	0.0180	1.775	2.20	359	<10	68.2	0.66	0.14	0.08	0.18	18.60	15.4	29.9
J928336		0.80	0.003	0.0015	0.133	2.24	12.35	<10	59.1	0.48	0.15	0.06	0.10	29.5	14.5	63.4
J928337		0.62	0.003	0.0027	0.154	2.81	12.95	<10	60.1	0.62	0.19	0.03	0.13	47.1	15.9	60.6
J928338		0.44	0.004	0.0024	0.110	1.79	41.2	<10	69.4	0.70	0.16	0.04	0.28	15.10	7.6	18.4
J928339		0.66	0.010	0.0046	0.200	2.22	23.7	<10	51.1	0.60	0.16	0.07	0.20	32.6	22.8	45.7

***** See Appendix Page for comments regarding this certificate *****

ALS Canada Ltd.
2103 Dollarton Hwy
North Vancouver BC V7H 0A7
Phone: 604 984 0221 Fax: 604 984 0218 www.alsglobal.com

To: COPPER CREEK GOLD CORP.
615-700 W PENDER ST
VANCOUVER BC V6C 1G8

Finalized Date: 9-SEP-2011
Account: COPCRK

Project: Bonsai Property

CERTIFICATE OF ANALYSIS VA11162754

Sample Description	Method / Analyte / Units / LOR	ME-MS41L Cs ppm 0.05	ME-MS41L Cu ppm 0.01	ME-MS41L Fe % 0.01	ME-MS41L Ga ppm 0.05	ME-MS41L Ge ppm 0.05	ME-MS41L Hf ppm 0.02	ME-MS41L Hg ppm 0.005	ME-MS41L In ppm 0.005	ME-MS41L K % 0.01	ME-MS41L La ppm 0.2	ME-MS41L Li ppm 0.1	ME-MS41L Mg % 0.01	ME-MS41L Mn ppm 1	ME-MS41L Mo ppm 0.01	ME-MS41L Na % 0.01
J928300		2.59	41.2	4.51	4.52	<0.05	0.02	0.180	0.058	0.09	9.2	30.5	0.53	1280	7.70	0.03
J928301		3.29	30.0	3.89	6.89	0.08	0.06	0.073	0.054	0.06	11.5	19.2	0.49	823	1.80	0.01
J928302		3.22	58.5	4.69	2.07	0.09	0.02	0.268	0.049	0.08	4.5	5.0	0.18	827	2.01	0.01
J928303		3.56	36.5	5.02	8.27	0.11	0.05	0.352	0.074	0.08	14.0	26.1	0.47	1750	9.98	0.02
J928304		2.03	35.1	6.05	9.13	0.15	0.09	0.283	0.070	0.05	28.6	34.1	0.84	1620	5.39	0.01
J928305		3.38	51.0	5.65	7.87	0.11	0.03	0.237	0.062	0.11	18.1	38.6	1.31	2110	2.79	0.02
J928306		1.68	63.2	5.33	10.95	0.13	0.07	0.117	0.065	0.09	24.8	47.5	1.44	2040	1.63	0.01
J928307		1.94	29.0	4.56	8.80	0.12	0.02	0.166	0.049	0.08	17.5	34.5	0.90	433	1.85	0.01
J928308		1.90	34.6	6.14	10.00	0.12	0.22	0.051	0.062	0.08	15.5	17.6	0.79	711	1.53	0.08
J928309		2.07	36.2	5.49	19.35	0.16	0.40	0.132	0.089	0.08	34.2	28.8	0.64	319	2.89	0.02
J928310		1.83	19.70	5.76	25.1	0.20	0.87	0.151	0.084	0.05	36.1	9.7	0.26	1040	4.91	0.03
J928311		0.84	11.05	5.25	20.8	0.12	1.48	0.093	0.076	0.04	21.9	8.2	0.31	453	4.05	0.04
J928312		3.58	82.1	6.08	7.74	0.12	0.04	0.176	0.080	0.06	16.4	17.5	0.48	1340	2.16	0.01
J928313		1.86	27.3	5.99	19.70	0.17	0.47	0.323	0.098	0.05	35.4	11.3	0.54	2820	2.98	0.03
J928314		2.84	17.85	6.43	10.70	0.10	0.06	0.114	0.076	0.04	12.4	10.5	0.18	2570	2.47	0.02
J928315		1.81	34.2	5.19	16.45	0.18	0.35	0.169	0.088	0.07	41.8	19.1	0.52	768	3.34	0.04
J928316		3.18	18.60	4.90	13.55	0.10	0.12	0.106	0.056	0.04	14.6	9.6	0.20	999	2.08	0.02
J928317		1.01	4.07	4.72	25.9	0.15	9.82	0.070	0.104	0.09	26.4	5.6	0.05	336	7.48	0.11
J928318		1.21	15.00	4.83	23.2	0.21	1.82	0.158	0.101	0.05	53.4	15.7	0.26	326	3.22	0.03
J928319		1.54	12.00	6.11	22.1	0.11	1.07	0.106	0.081	0.06	19.2	13.3	0.26	210	5.38	0.03
J928320		1.34	50.2	3.73	6.59	0.11	0.04	0.162	0.037	0.09	13.2	38.7	1.32	618	1.31	<0.01
J928321		2.99	22.8	6.05	17.75	0.10	0.22	0.091	0.076	0.06	14.4	16.9	0.42	1040	3.31	0.02
J928322		1.21	46.7	3.54	6.52	0.10	0.05	0.128	0.037	0.09	19.2	38.0	1.26	458	1.03	0.01
J928323		1.13	11.95	5.36	25.7	0.15	2.25	0.128	0.093	0.06	26.3	8.6	0.22	456	6.68	0.05
J928324		2.43	26.7	5.37	19.25	0.12	0.38	0.133	0.088	0.09	19.6	26.9	0.64	228	4.23	0.02
J928325		3.01	29.9	4.73	10.70	0.14	0.04	0.105	0.080	0.05	20.4	22.6	0.60	1350	2.35	0.02
J928326		2.17	26.1	5.41	11.40	0.12	0.25	0.053	0.081	0.09	20.7	20.9	0.79	795	2.06	0.13
J928327		1.75	13.15	4.26	14.60	0.10	0.20	0.088	0.044	0.05	9.8	12.4	0.27	458	2.93	0.02
J928328		3.01	36.6	6.14	10.20	0.14	0.14	0.057	0.085	0.08	22.6	16.7	0.67	1540	1.96	0.05
J928329		1.71	34.7	4.92	16.35	0.13	0.42	0.135	0.071	0.08	21.2	27.9	0.76	642	3.29	0.02
J928330		1.40	31.5	5.08	10.95	0.10	0.09	0.057	0.062	0.07	13.2	26.0	0.82	751	2.59	0.01
J928331		2.88	58.4	5.24	7.80	0.11	0.09	0.114	0.067	0.07	14.4	13.7	0.52	1240	6.28	0.05
J928332		1.45	40.7	3.55	8.41	0.11	0.04	0.125	0.051	0.08	14.4	36.0	1.08	646	1.88	0.02
J928333		1.12	45.4	4.10	7.80	0.11	0.06	0.142	0.050	0.07	17.7	32.0	1.06	807	1.64	0.02
J928334		1.25	47.2	4.55	9.40	0.12	0.13	0.162	0.060	0.07	29.4	33.8	1.00	1090	2.58	0.03
J928335		3.91	37.3	5.21	8.58	0.08	0.06	0.292	0.052	0.06	7.2	12.4	0.37	2440	2.12	0.01
J928336		0.80	26.3	3.36	5.24	0.09	0.05	0.067	0.028	0.06	10.8	31.0	1.09	570	1.12	0.01
J928337		1.58	39.9	4.56	10.15	0.13	0.27	0.095	0.061	0.07	14.1	35.6	1.01	720	2.33	0.02
J928338		1.21	24.9	7.15	7.58	0.09	0.02	0.069	0.098	0.05	6.2	7.1	0.18	886	3.01	0.01
J928339		1.43	59.1	4.36	4.96	0.12	0.09	0.190	0.047	0.05	11.5	32.0	0.89	1040	1.87	0.01

***** See Appendix Page for comments regarding this certificate *****

ALS Canada Ltd.
2103 Dollarton Hwy
North Vancouver BC V7H 0A7
Phone: 604 984 0221 Fax: 604 984 0218 www.alsglobal.com

To: COPPER CREEK GOLD CORP.
615-700 W PENDER ST
VANCOUVER BC V6C 1G8

Finalized Date: 9-SEP-2011
Account: COPCRK

Project: Bonsai Property

CERTIFICATE OF ANALYSIS VA11162754

Sample Description	Method / Analyte / Units / LOR	ME-MS41L Nb ppm 0.05	ME-MS41L Ni ppm 0.1	ME-MS41L P % 0.001	ME-MS41L Pb ppm 0.01	ME-MS41L Rb ppm 0.1	ME-MS41L Re ppm 0.001	ME-MS41L S % 0.01	ME-MS41L Sb ppm 0.005	ME-MS41L Sc ppm 0.1	ME-MS41L Se ppm 0.1	ME-MS41L Sn ppm 0.2	ME-MS41L Sr ppm 0.2	ME-MS41L Ta ppm 0.01	ME-MS41L Te ppm 0.01	ME-MS41L Th ppm 0.1
J928300		0.62	44.5	0.103	19.55	5.9	0.003	0.06	1.105	8.3	1.3	0.6	39.0	0.01	0.04	1.5
J928301		3.95	35.9	0.076	16.70	8.2	<0.001	0.02	1.145	7.9	1.2	1.5	12.6	0.05	0.05	1.3
J928302		0.66	29.5	0.080	33.4	6.8	<0.001	0.01	2.53	11.3	1.2	0.4	13.6	0.01	0.08	1.2
J928303		2.70	36.5	0.131	23.1	8.2	0.001	0.04	1.295	11.2	2.9	1.1	19.2	0.05	0.08	0.9
J928304		0.79	47.5	0.298	7.08	7.6	<0.001	0.06	0.226	9.0	2.4	0.7	15.7	0.02	0.09	0.5
J928305		0.66	59.8	0.184	20.8	7.1	<0.001	0.02	0.667	14.7	2.0	0.7	20.5	0.01	0.11	1.6
J928306		1.75	56.3	0.214	10.95	9.0	<0.001	0.09	0.481	13.8	2.1	0.7	45.5	0.01	0.02	0.3
J928307		2.65	35.1	0.160	10.95	8.7	<0.001	0.02	0.425	7.8	1.1	1.1	31.5	0.02	0.04	0.6
J928308		5.34	31.3	0.206	15.90	7.7	<0.001	0.03	0.907	11.6	1.6	1.6	63.6	0.17	0.05	2.5
J928309		24.2	63.6	0.087	11.50	8.5	0.002	0.10	1.045	6.0	4.2	3.5	12.0	0.09	0.05	0.8
J928310		33.3	15.0	0.084	14.05	8.5	<0.001	0.11	0.528	6.1	2.5	5.6	6.0	0.55	0.02	1.3
J928311		34.3	15.6	0.066	12.40	5.3	<0.001	0.08	0.482	5.0	2.1	4.2	6.8	0.91	0.03	1.9
J928312		2.92	41.9	0.165	34.9	7.1	0.001	0.05	6.97	4.7	2.9	1.1	10.5	0.08	0.10	0.3
J928313		14.05	23.1	0.134	13.55	6.6	<0.001	0.16	3.61	8.7	4.6	3.1	9.1	0.28	0.03	1.1
J928314		3.39	8.0	0.119	18.00	8.3	<0.001	0.10	3.52	3.6	1.3	1.8	16.6	0.05	0.03	0.1
J928315		15.35	39.8	0.139	16.45	10.2	<0.001	0.10	2.64	6.9	3.4	3.2	13.5	0.26	0.04	1.2
J928316		7.66	10.3	0.085	20.7	8.8	<0.001	0.09	1.890	3.0	1.3	2.0	9.6	0.08	0.04	0.2
J928317		82.5	2.7	0.026	14.80	9.2	<0.001	0.05	0.558	3.5	1.8	8.2	1.7	1.63	0.02	11.2
J928318		46.8	25.4	0.076	11.65	5.9	0.001	0.12	1.045	7.0	5.1	6.1	40.6	0.92	0.01	3.0
J928319		44.4	22.7	0.061	10.05	8.0	<0.001	0.09	0.548	3.9	3.3	5.2	7.5	0.38	0.03	1.8
J928320		0.36	112.5	0.056	11.05	5.9	0.001	0.01	0.795	5.9	1.1	0.3	9.0	<0.01	0.08	1.7
J928321		13.25	27.0	0.078	13.75	13.2	<0.001	0.07	0.780	5.1	2.0	2.9	8.7	0.07	0.05	0.4
J928322		0.18	102.5	0.022	8.95	8.8	<0.001	0.01	0.593	5.9	1.1	0.3	51.8	<0.01	0.06	2.0
J928323		60.7	13.1	0.064	14.45	6.2	<0.001	0.09	0.491	3.9	3.3	6.9	4.6	1.31	0.02	2.5
J928324		18.70	49.4	0.084	13.90	11.2	0.001	0.08	0.778	5.9	2.1	3.2	9.0	0.06	0.03	0.7
J928325		3.72	26.5	0.169	16.30	9.4	<0.001	0.05	0.870	8.3	1.9	1.4	10.1	0.06	0.04	0.5
J928326		8.53	25.9	0.118	16.30	7.6	<0.001	0.08	1.160	9.0	1.9	2.1	46.1	0.21	0.03	2.5
J928327		9.81	14.4	0.063	14.20	9.5	<0.001	0.07	0.372	3.6	1.2	2.1	8.8	0.03	0.02	0.4
J928328		4.64	21.3	0.174	13.80	8.4	<0.001	0.04	0.688	14.6	2.0	1.2	25.0	0.11	0.03	1.6
J928329		21.4	69.1	0.075	13.05	7.8	<0.001	0.05	1.060	5.5	2.5	3.3	6.8	0.15	0.06	1.4
J928330		3.87	63.4	0.059	9.21	8.5	<0.001	0.06	0.876	4.3	1.9	0.9	6.8	0.01	0.06	0.3
J928331		3.61	39.6	0.158	32.9	8.1	0.001	0.04	9.39	9.8	2.1	1.0	16.1	0.08	0.08	1.0
J928332		3.80	90.9	0.075	12.60	6.8	<0.001	0.04	0.744	4.5	1.3	1.0	18.9	0.02	0.05	0.5
J928333		3.66	79.3	0.044	12.80	6.6	<0.001	0.02	0.822	5.4	1.3	0.9	11.3	0.03	0.07	1.2
J928334		4.33	74.0	0.068	16.85	7.9	<0.001	0.02	1.045	6.9	2.0	1.4	25.1	0.09	0.06	2.1
J928335		3.31	23.2	0.243	14.90	9.3	<0.001	0.10	7.19	3.0	0.7	1.0	8.4	0.01	0.04	0.2
J928336		0.43	77.1	0.052	9.71	5.1	0.001	0.01	0.633	3.4	0.8	0.2	8.7	<0.01	0.05	1.4
J928337		8.63	78.9	0.050	11.90	10.5	<0.001	0.03	0.847	4.1	1.8	1.5	6.0	0.06	0.08	1.5
J928338		3.13	16.8	0.125	16.60	6.3	<0.001	0.05	1.725	2.1	1.2	1.1	7.2	0.03	0.04	0.1
J928339		0.49	70.2	0.097	16.70	5.4	0.001	0.02	1.720	5.9	1.7	0.3	7.7	0.01	0.07	1.3

***** See Appendix Page for comments regarding this certificate *****

ALS Canada Ltd.
2103 Dollarton Hwy
North Vancouver BC V7H 0A7
Phone: 604 984 0221 Fax: 604 984 0218 www.alsglobal.com

To: COPPER CREEK GOLD CORP.
615-700 W PENDER ST
VANCOUVER BC V6C 1G8

Finalized Date: 9-SEP-2011
Account: COPCRK

Project: Bonsai Property

CERTIFICATE OF ANALYSIS VA11162754

Sample Description	Method / Analyte / Units / LOR	ME-MS41L Ti % 0.001	ME-MS41L Tl ppm 0.02	ME-MS41L U ppm 0.05	ME-MS41L V ppm 1	ME-MS41L W ppm 0.0001	ME-MS41L Y ppm 0.05	ME-MS41L Zn ppm 0.1	ME-MS41L Zr ppm 0.5
J928300		0.019	0.67	0.46	39	0.0435	18.40	255	0.9
J928301		0.074	0.09	0.61	36	0.129	13.70	76.0	4.5
J928302		0.009	0.12	0.23	18	0.0208	11.75	107.0	0.8
J928303		0.123	0.52	1.01	65	0.0918	24.2	238	3.2
J928304		0.021	0.34	0.34	93	0.0496	37.8	89.7	2.4
J928305		0.028	0.41	0.32	71	0.0414	19.05	123.0	1.2
J928306		0.027	0.13	0.30	112	0.0578	37.3	102.5	1.9
J928307		0.037	0.19	0.55	79	0.0819	18.50	88.6	1.1
J928308		0.523	0.11	1.13	86	0.138	17.55	95.4	15.7
J928309		0.189	0.17	1.26	74	0.236	38.7	113.0	31.1
J928310		0.390	0.13	2.09	90	0.375	39.8	82.4	55.4
J928311		0.413	0.07	1.50	83	0.348	13.10	54.3	81.6
J928312		0.035	0.20	0.72	75	0.123	15.95	112.5	1.7
J928313		0.343	0.28	2.36	95	0.201	44.3	84.9	31.2
J928314		0.142	0.15	0.58	99	0.0857	13.75	90.5	3.3
J928315		0.276	0.24	1.62	74	0.276	42.3	103.0	25.6
J928316		0.156	0.29	0.73	89	0.103	8.27	64.0	7.3
J928317		0.145	0.08	3.08	14	1.190	17.55	56.7	500
J928318		0.345	0.11	2.50	50	0.440	50.3	77.5	121.0
J928319		0.214	0.10	1.10	54	0.549	13.65	76.9	64.9
J928320		0.017	0.10	0.21	43	0.0265	7.86	107.5	1.4
J928321		0.232	0.15	0.97	97	0.158	11.35	97.0	13.7
J928322		0.016	0.11	0.18	43	0.0164	14.65	114.5	2.2
J928323		0.261	0.08	2.45	50	0.847	17.40	60.7	150.0
J928324		0.190	0.23	1.10	83	0.265	18.15	86.0	25.7
J928325		0.114	0.18	0.72	78	0.113	31.6	107.0	2.9
J928326		0.231	0.09	0.98	65	0.205	27.5	103.0	19.0
J928327		0.257	0.14	0.81	96	0.0925	7.21	47.3	11.5
J928328		0.370	0.11	0.88	94	0.155	32.9	91.8	9.4
J928329		0.160	0.14	1.25	62	0.346	19.15	116.5	30.2
J928330		0.118	0.13	0.51	72	0.0756	10.75	81.6	5.5
J928331		0.224	3.17	0.79	64	0.149	17.50	106.5	5.6
J928332		0.066	0.16	0.53	48	0.0991	14.80	120.0	2.7
J928333		0.035	0.12	0.55	46	0.100	15.25	109.0	4.5
J928334		0.055	0.21	1.04	51	0.155	30.0	121.5	9.3
J928335		0.138	0.73	0.72	68	0.152	4.22	65.1	4.1
J928336		0.014	0.09	0.24	38	0.0243	5.30	90.0	2.2
J928337		0.064	0.14	1.14	48	0.198	8.51	115.0	17.6
J928338		0.038	0.18	0.43	60	0.104	7.00	74.0	1.4
J928339		0.009	0.18	0.51	36	0.0345	10.15	118.0	3.3

***** See Appendix Page for comments regarding this certificate *****

ALS Canada Ltd.
2103 Dollarton Hwy
North Vancouver BC V7H 0A7
Phone: 604 984 0221 Fax: 604 984 0218 www.alsglobal.com

To: COPPER CREEK GOLD CORP.
615-700 W PENDER ST
VANCOUVER BC V6C 1G8

Finalized Date: 9-SEP-2011
Account: COPCRK

Project: Bonsai Property

CERTIFICATE OF ANALYSIS VA11162754

Sample Description	Method / Analyte / Units / LOR	WEI-21 Recvd Wt. kg .02	Au-ICP21 Au ppm 0.001	ME-MS41L Au ppm 0.0002	ME-MS41L Ag ppm 0.002	ME-MS41L Al % 0.01	ME-MS41L As ppm 0.02	ME-MS41L B ppm 10	ME-MS41L Ba ppm 0.5	ME-MS41L Be ppm 0.05	ME-MS41L Bi ppm 0.01	ME-MS41L Ca % 0.01	ME-MS41L Cd ppm 0.01	ME-MS41L Ce ppm 0.02	ME-MS41L Co ppm 0.1	ME-MS41L Cr ppm 0.5
J928340		0.38	0.005	0.0091	0.522	2.32	15.75	<10	40.9	0.43	0.38	0.06	0.16	30.3	4.9	26.5
J928341		0.64	0.015	0.0100	0.345	2.41	22.6	<10	116.0	1.16	0.20	0.21	0.20	50.7	10.5	35.0
J928342		0.62	0.006	0.0031	0.248	2.37	45.7	<10	85.8	1.03	0.14	0.20	0.26	49.9	29.5	27.2
J928343		0.46	0.025	0.0023	0.222	2.75	8.03	<10	46.9	0.41	0.16	0.03	0.12	18.90	5.2	40.6
J928344		0.42	0.001	0.0040	0.307	3.07	7.60	<10	36.9	0.58	0.22	0.06	0.12	31.1	3.3	26.1
J928345		0.42	<0.001	0.0038	0.426	2.83	9.40	<10	26.7	0.67	0.30	0.02	0.23	38.1	4.0	27.6
J928346		0.44	0.002	0.0032	0.847	3.27	10.60	<10	89.6	0.86	0.15	0.12	0.20	29.8	15.4	16.1
J928347		0.34	<0.001	0.0065	0.390	3.29	10.20	<10	39.1	0.81	0.26	0.11	0.16	60.3	12.3	23.1
J928348		0.50	0.011	0.0058	0.175	0.77	24.6	<10	107.0	1.79	0.13	0.03	0.55	46.8	18.9	4.1
J928349		0.66	0.048	0.0310	0.570	0.41	612	<10	109.0	0.68	0.21	0.22	0.25	33.0	17.5	3.0
J928350		0.60	0.011	0.0046	0.508	1.25	55.4	<10	107.0	1.18	0.19	0.28	0.21	28.5	34.8	7.9
J928351		0.44	0.003	0.0037	0.186	3.32	6.72	<10	59.4	0.70	0.15	0.28	0.09	34.5	8.4	19.8
J928352		0.58	0.004	0.0033	0.206	2.99	25.3	<10	45.6	0.65	0.18	0.04	0.34	25.8	14.7	21.5
J928353		0.56	0.010	0.0043	0.741	2.36	17.70	<10	95.1	1.05	0.18	0.07	0.18	34.1	16.0	9.5
J928354		0.60	0.005	0.0015	0.168	1.18	17.20	<10	66.9	0.82	0.21	0.14	0.17	21.8	9.8	8.8
J928355		0.98	0.008	0.0021	0.295	1.12	19.15	<10	132.0	0.92	0.18	0.40	0.24	22.1	14.9	5.9
J928356		0.72	0.005	0.0025	0.166	2.02	11.75	<10	113.5	0.68	0.15	0.21	0.87	25.5	28.5	45.6
J928357		1.08	0.007	0.0050	0.337	2.62	14.75	<10	92.7	1.54	0.23	0.22	0.15	53.1	9.8	26.9
J928358		0.48	0.001	0.0048	0.164	3.38	10.65	<10	54.2	1.27	0.19	0.04	0.19	48.7	16.3	45.3
J928359		0.48	0.001	0.0013	0.380	2.59	8.98	<10	44.7	0.54	0.23	0.06	0.16	22.3	8.7	37.7
J928360		0.84	0.006	0.0041	0.307	2.85	13.45	<10	102.0	1.15	0.19	0.19	0.25	49.4	16.3	49.8
J928361		0.76	0.004	0.0022	0.213	2.65	9.42	<10	100.0	1.04	0.17	0.55	0.35	27.5	17.7	26.1
J928362		0.98	0.005	0.0022	0.131	1.13	16.25	<10	90.6	0.88	0.18	0.38	0.18	21.7	14.4	10.7
J928363		0.80	0.015	0.0055	0.219	1.02	33.8	<10	137.5	1.33	0.23	0.15	0.34	20.8	49.0	5.3
J928364		0.60	0.006	0.0021	0.394	2.30	18.50	<10	40.3	0.40	0.18	0.02	0.14	16.85	9.7	32.4
J928365		0.74	0.009	0.0033	0.207	2.09	18.10	<10	86.7	1.00	0.22	0.05	0.31	37.9	15.9	32.3
J928366		0.76	0.004	0.0015	0.210	0.48	40.5	<10	146.0	1.11	0.21	0.22	0.35	23.4	26.8	2.9
J928367		0.58	0.003	0.0054	0.541	4.66	9.71	<10	39.5	1.23	0.24	0.05	0.09	179.0	13.0	28.1
J928368		0.72	0.004	0.0009	0.085	1.47	28.4	<10	56.4	0.97	0.17	0.02	0.10	21.5	15.0	2.9
J928369		0.70	0.005	0.0032	0.247	2.88	18.20	<10	48.2	1.12	0.25	0.11	0.07	47.1	11.0	21.1
J928370		0.88	0.004	0.0028	0.180	2.09	14.20	<10	344	2.13	0.17	0.40	0.29	60.2	15.6	27.3
J928371		1.20	0.006	0.0031	0.241	1.88	14.25	<10	89.3	1.64	0.21	0.15	0.25	42.4	14.1	22.0
J928372		0.56	0.004	0.0085	0.254	3.59	15.70	<10	34.0	0.88	0.24	0.10	0.08	48.2	7.5	23.3
J928373		0.60	0.003	0.0053	0.269	4.45	13.25	<10	36.7	1.70	0.32	0.06	0.09	90.5	5.7	14.0
J928374		0.68	0.002	0.0041	0.071	4.03	13.65	<10	41.3	1.11	0.25	0.18	0.06	63.6	11.1	22.9
J928375		0.44	0.014	0.0056	0.538	4.69	10.20	<10	21.7	1.13	0.27	0.10	0.08	58.9	6.6	26.8
J928376		0.50	<0.001	0.0031	0.274	4.03	3.59	<10	23.3	0.76	0.13	0.11	0.20	40.3	5.6	22.2
J928377		0.54	<0.001	0.0028	0.149	3.19	7.97	<10	17.4	0.60	0.28	0.07	0.06	46.9	7.7	20.3
J928378		0.58	0.005	0.0013	0.156	2.44	4.31	<10	42.6	0.49	0.16	0.17	0.13	15.65	5.9	16.7
J928379		0.74	0.006	0.0027	0.098	1.79	34.0	<10	112.5	0.86	0.16	0.03	0.10	42.2	17.7	7.4

***** See Appendix Page for comments regarding this certificate *****

ALS Canada Ltd.
2103 Dollarton Hwy
North Vancouver BC V7H 0A7
Phone: 604 984 0221 Fax: 604 984 0218 www.alsglobal.com

To: COPPER CREEK GOLD CORP.
615-700 W PENDER ST
VANCOUVER BC V6C 1G8

Finalized Date: 9-SEP-2011
Account: COPCRK

Project: Bonsai Property

CERTIFICATE OF ANALYSIS VA11162754

Sample Description	Method / Analyte / Units / LOR	ME-MS41L Cs ppm 0.05	ME-MS41L Cu ppm 0.01	ME-MS41L Fe % 0.01	ME-MS41L Ga ppm 0.05	ME-MS41L Ge ppm 0.05	ME-MS41L Hf ppm 0.02	ME-MS41L Hg ppm 0.005	ME-MS41L In ppm 0.005	ME-MS41L K % 0.01	ME-MS41L La ppm 0.2	ME-MS41L Li ppm 0.1	ME-MS41L Mg % 0.01	ME-MS41L Mn ppm 1	ME-MS41L Mo ppm 0.01	ME-MS41L Na % 0.01
J928340		2.22	12.95	7.41	29.6	0.11	0.60	0.085	0.105	0.06	13.8	7.8	0.18	431	6.11	0.03
J928341		2.45	28.9	4.09	8.30	0.13	0.10	0.103	0.066	0.07	20.4	21.6	0.58	556	2.00	0.03
J928342		4.15	42.1	6.69	8.12	0.15	0.06	0.096	0.076	0.05	18.3	16.8	0.60	2150	2.91	0.04
J928343		0.82	17.55	5.63	12.90	0.10	0.09	0.077	0.047	0.03	9.1	13.9	0.38	231	1.42	0.01
J928344		0.74	12.35	7.35	28.4	0.11	0.85	0.124	0.088	0.03	14.9	6.6	0.16	323	3.88	0.02
J928345		1.66	13.45	6.96	27.6	0.13	0.92	0.105	0.091	0.04	18.7	9.6	0.19	310	6.46	0.02
J928346		1.71	24.6	6.10	9.25	0.11	0.15	0.203	0.068	0.04	8.8	14.1	0.30	1400	3.18	0.04
J928347		1.59	16.80	8.43	27.6	0.14	0.69	0.072	0.100	0.04	27.8	7.4	0.25	977	3.87	0.05
J928348		1.90	42.6	9.48	1.56	0.17	0.02	0.156	0.068	0.04	21.3	2.3	0.05	3500	6.19	0.01
J928349		2.10	66.0	5.40	0.97	0.11	<0.02	1.890	0.043	0.06	16.8	1.4	0.06	1450	2.78	0.01
J928350		4.20	118.0	6.19	3.88	0.12	<0.02	0.108	0.054	0.09	13.0	7.5	0.30	1580	2.20	0.06
J928351		1.73	22.5	4.25	13.10	0.11	0.56	0.094	0.064	0.07	14.3	8.6	0.47	456	1.90	0.10
J928352		1.29	43.3	6.38	8.43	0.11	0.06	0.168	0.081	0.03	12.1	9.2	0.22	1500	4.72	0.02
J928353		2.21	21.8	5.15	5.23	0.12	0.03	0.109	0.064	0.05	13.7	9.3	0.17	1350	4.62	0.02
J928354		1.57	19.60	4.05	3.04	0.11	<0.02	0.110	0.062	0.05	10.1	7.0	0.13	480	4.88	0.02
J928355		2.72	35.0	4.37	2.87	0.12	0.04	0.264	0.058	0.05	8.5	12.9	0.24	1680	4.88	0.02
J928356		0.89	44.6	3.93	5.53	0.11	0.03	0.103	0.035	0.07	11.0	28.8	0.86	1240	1.63	0.02
J928357		2.63	24.3	4.80	11.35	0.15	0.31	0.083	0.068	0.06	23.9	15.9	0.52	579	3.34	0.04
J928358		1.40	21.8	4.80	13.85	0.13	0.46	0.101	0.063	0.05	18.4	23.7	0.76	903	2.54	0.03
J928359		1.26	13.50	6.02	20.8	0.10	0.17	0.069	0.049	0.04	11.4	14.2	0.44	501	3.00	0.02
J928360		1.95	33.0	4.67	11.00	0.14	0.13	0.107	0.053	0.06	19.6	33.3	0.85	938	1.56	0.03
J928361		3.05	30.8	4.78	7.93	0.13	0.08	0.268	0.070	0.10	11.6	35.4	0.95	688	2.18	0.14
J928362		1.99	23.2	4.30	3.17	0.11	0.02	0.105	0.060	0.06	6.3	9.2	0.21	428	2.01	0.06
J928363		3.84	76.8	4.98	2.45	0.12	0.02	0.215	0.055	0.07	6.2	10.8	0.21	2650	1.84	0.01
J928364		1.72	30.6	5.42	8.13	0.10	0.03	0.086	0.069	0.04	7.0	22.2	0.50	615	2.81	0.01
J928365		2.17	34.1	4.58	7.83	0.13	0.05	0.096	0.059	0.06	15.5	22.5	0.62	995	2.79	0.02
J928366		3.08	41.7	5.24	1.20	0.10	<0.02	0.289	0.064	0.07	8.3	1.4	0.09	1830	2.89	0.02
J928367		1.91	23.2	6.19	22.7	0.22	0.97	0.144	0.097	0.06	31.7	15.6	0.29	759	3.89	0.03
J928368		2.63	39.3	5.78	2.34	0.10	0.03	0.141	0.078	0.04	8.4	4.1	0.05	864	3.87	0.01
J928369		2.92	21.5	5.38	13.05	0.13	0.31	0.063	0.086	0.07	16.0	11.3	0.41	1100	3.74	0.06
J928370		1.68	31.6	4.77	8.08	0.17	0.51	0.080	0.073	0.07	31.4	17.5	0.76	725	1.86	0.05
J928371		2.00	32.2	4.13	7.90	0.13	0.16	0.135	0.073	0.06	21.1	14.8	0.39	1060	2.93	0.03
J928372		1.21	19.90	6.73	20.6	0.14	1.03	0.101	0.092	0.05	22.9	7.4	0.26	665	3.90	0.04
J928373		1.78	17.55	5.28	26.4	0.20	7.03	0.082	0.111	0.08	25.9	12.9	0.16	683	7.09	0.07
J928374		1.70	19.80	5.67	18.80	0.11	1.47	0.069	0.092	0.08	17.8	15.4	0.55	599	4.29	0.09
J928375		1.23	18.70	7.16	24.5	0.08	1.71	0.142	0.126	0.05	26.6	5.7	0.23	414	5.25	0.05
J928376		0.89	19.55	5.16	12.95	0.07	0.71	0.136	0.078	0.04	18.9	5.4	0.26	228	2.26	0.03
J928377		0.78	11.70	7.56	29.6	0.07	1.64	0.119	0.112	0.03	23.7	2.9	0.14	479	5.58	0.03
J928378		1.12	13.90	4.36	13.05	<0.05	0.27	0.126	0.051	0.04	7.0	7.3	0.31	354	1.79	0.03
J928379		2.62	30.3	6.38	4.00	0.07	0.02	0.077	0.078	0.05	18.6	7.0	0.10	1180	2.72	0.01

***** See Appendix Page for comments regarding this certificate *****

ALS Canada Ltd.
2103 Dollarton Hwy
North Vancouver BC V7H 0A7
Phone: 604 984 0221 Fax: 604 984 0218 www.alsglobal.com

To: COPPER CREEK GOLD CORP.
615-700 W PENDER ST
VANCOUVER BC V6C 1G8

Finalized Date: 9-SEP-2011
Account: COPCRK

Project: Bonsai Property

CERTIFICATE OF ANALYSIS VA11162754

Sample Description	Method / Analyte / Units / LOR	ME-MS41L Nb ppm 0.05	ME-MS41L Ni ppm 0.1	ME-MS41L P % 0.001	ME-MS41L Pb ppm 0.01	ME-MS41L Rb ppm 0.1	ME-MS41L Re ppm 0.001	ME-MS41L S % 0.01	ME-MS41L Sb ppm 0.005	ME-MS41L Sc ppm 0.1	ME-MS41L Se ppm 0.1	ME-MS41L Sn ppm 0.2	ME-MS41L Sr ppm 0.2	ME-MS41L Ta ppm 0.01	ME-MS41L Te ppm 0.01	ME-MS41L Th ppm 0.1
J928340		33.9	12.1	0.096	16.55	9.3	<0.001	0.09	0.926	2.9	1.2	6.3	6.6	0.04	0.03	1.0
J928341		5.76	44.1	0.120	17.15	10.5	<0.001	0.05	2.20	6.2	1.7	1.5	20.2	0.06	0.04	0.9
J928342		3.04	36.6	0.216	14.25	6.6	<0.001	0.03	2.06	14.0	1.7	1.1	11.7	0.07	0.03	0.9
J928343		6.37	24.9	0.059	9.37	3.9	<0.001	0.04	0.549	3.6	0.6	1.4	3.9	0.03	0.02	0.3
J928344		40.8	11.2	0.058	10.80	4.1	<0.001	0.06	0.423	2.9	1.2	5.1	5.5	0.26	0.01	0.9
J928345		38.3	14.4	0.073	14.25	7.9	<0.001	0.06	0.578	3.0	1.5	5.8	2.8	0.11	0.02	1.4
J928346		6.88	12.3	0.096	10.60	5.2	<0.001	0.08	1.955	3.8	1.6	1.4	16.8	0.12	0.02	0.3
J928347		25.6	9.0	0.066	15.10	6.5	<0.001	0.06	1.120	7.1	1.9	4.6	9.8	0.42	0.04	1.8
J928348		0.27	19.0	0.158	18.60	4.1	<0.001	0.01	4.33	16.0	2.6	0.2	6.1	0.01	0.05	1.5
J928349		0.26	15.5	0.230	37.1	3.9	<0.001	0.01	10.15	9.0	1.1	0.2	13.0	0.01	0.02	1.7
J928350		0.79	23.9	0.196	33.1	8.5	0.001	0.02	4.73	9.1	1.5	0.5	25.0	0.01	0.08	0.5
J928351		10.15	10.7	0.148	13.90	6.1	<0.001	0.09	0.491	5.7	1.9	1.9	24.2	0.20	0.02	1.0
J928352		5.09	16.0	0.097	28.5	3.8	<0.001	0.07	5.27	3.4	1.6	1.2	4.5	0.14	0.05	0.2
J928353		1.55	12.5	0.097	17.50	8.2	<0.001	0.08	4.12	2.6	1.2	0.7	8.8	0.03	0.05	0.1
J928354		0.51	10.9	0.085	13.10	8.4	<0.001	0.04	2.94	4.3	1.6	0.4	15.0	<0.01	0.02	0.2
J928355		0.86	18.2	0.146	16.30	5.4	0.002	0.04	2.59	6.4	1.7	0.5	35.8	0.01	0.05	0.4
J928356		1.13	83.4	0.091	14.90	4.6	<0.001	0.01	1.015	5.8	0.9	0.5	24.7	0.01	0.05	1.4
J928357		10.45	31.9	0.121	16.20	9.6	<0.001	0.04	1.465	7.2	1.6	2.7	19.4	0.22	0.03	3.0
J928358		19.85	56.5	0.050	11.70	6.7	<0.001	0.05	0.918	3.9	1.6	3.0	5.8	0.33	0.04	1.3
J928359		15.75	31.1	0.094	10.75	6.5	<0.001	0.06	0.575	2.1	0.8	3.5	6.7	0.03	0.03	0.3
J928360		6.26	67.7	0.136	14.25	7.8	<0.001	0.05	0.939	4.9	1.6	1.8	23.8	0.11	0.07	0.8
J928361		2.53	30.5	0.128	12.10	8.5	0.001	0.05	1.090	9.5	1.2	1.0	54.1	0.04	0.04	0.9
J928362		0.76	12.0	0.114	16.80	7.8	0.001	0.05	2.41	6.3	1.2	0.4	35.7	<0.01	0.03	0.2
J928363		0.18	24.6	0.103	40.1	5.3	0.001	0.01	4.72	8.3	0.8	0.4	12.5	<0.01	0.15	1.3
J928364		3.45	33.9	0.062	12.75	9.7	<0.001	0.04	1.330	2.2	0.9	1.1	3.9	0.02	0.07	0.1
J928365		4.50	45.8	0.122	18.50	8.0	<0.001	0.02	1.340	5.6	1.6	1.4	6.9	0.03	0.06	1.2
J928366		0.34	32.4	0.120	29.6	4.8	0.002	0.01	7.30	10.2	0.7	0.4	15.3	<0.01	0.05	1.9
J928367		32.2	23.8	0.090	12.85	8.0	<0.001	0.12	0.854	6.9	3.4	5.3	5.3	0.30	0.02	1.8
J928368		1.74	12.3	0.056	27.3	6.3	0.001	0.02	3.94	4.5	1.2	0.5	3.6	0.06	0.08	0.5
J928369		12.65	18.8	0.161	17.75	10.9	0.001	0.06	1.985	7.3	2.1	2.8	9.5	0.22	0.02	2.5
J928370		4.09	47.5	0.097	11.40	7.2	0.001	0.02	1.410	6.6	1.5	2.5	44.9	0.07	0.03	4.2
J928371		6.20	34.3	0.102	15.70	8.8	<0.001	0.01	2.24	7.2	1.5	2.2	17.9	0.19	0.07	2.1
J928372		32.6	11.6	0.079	12.40	7.6	<0.001	0.08	0.878	5.3	2.0	4.3	8.6	0.60	0.04	1.3
J928373		72.2	13.4	0.037	15.55	6.8	<0.001	0.07	0.768	5.2	3.0	9.0	3.5	0.34	0.04	10.8
J928374		30.7	20.2	0.098	13.10	8.2	<0.001	0.07	0.753	6.1	2.5	4.4	19.1	0.22	0.04	4.7
J928375		35.1	8.0	0.091	13.40	6.8	<0.001	0.09	0.577	5.8	2.3	5.3	7.8	0.83	0.03	1.9
J928376		10.80	7.8	0.098	9.10	5.7	<0.001	0.13	0.357	3.8	2.0	1.7	9.8	0.13	0.02	0.4
J928377		37.5	4.5	0.088	14.15	3.9	<0.001	0.10	0.426	5.0	2.0	5.6	6.4	0.31	0.03	1.6
J928378		7.77	8.3	0.156	9.94	6.7	<0.001	0.16	0.509	2.5	0.9	1.6	16.7	0.05	0.02	0.1
J928379		0.80	8.4	0.147	16.35	9.3	<0.001	0.04	2.76	6.8	1.9	0.4	5.2	0.01	0.04	0.3

***** See Appendix Page for comments regarding this certificate *****

ALS Canada Ltd.
2103 Dollarton Hwy
North Vancouver BC V7H 0A7
Phone: 604 984 0221 Fax: 604 984 0218 www.alsglobal.com

To: COPPER CREEK GOLD CORP.
615-700 W PENDER ST
VANCOUVER BC V6C 1G8

Finalized Date: 9-SEP-2011
Account: COPCRK

Project: Bonsai Property

CERTIFICATE OF ANALYSIS VA11162754

Sample Description	Method / Analyte / Units / LOR	ME-MS41L Ti % 0.001	ME-MS41L Tl ppm 0.02	ME-MS41L U ppm 0.05	ME-MS41L V ppm 1	ME-MS41L W ppm 0.0001	ME-MS41L Y ppm 0.05	ME-MS41L Zn ppm 0.1	ME-MS41L Zr ppm 0.5
J928340		0.385	0.38	1.14	103	0.395	4.59	56.0	36.8
J928341		0.154	0.16	1.08	46	0.149	21.1	106.5	7.3
J928342		0.142	0.14	0.77	78	0.134	29.3	97.0	3.4
J928343		0.150	0.07	0.54	93	0.0594	4.55	39.4	5.6
J928344		0.255	0.05	1.17	71	0.479	7.07	47.3	48.3
J928345		0.355	0.13	1.50	84	0.473	8.19	55.0	52.8
J928346		0.135	0.15	0.88	69	0.125	11.45	74.3	8.7
J928347		0.569	0.09	1.39	136	0.320	21.1	63.9	44.2
J928348		0.005	0.12	0.47	34	0.0325	41.2	121.5	1.0
J928349		0.005	0.54	0.37	13	0.0376	13.20	108.5	<0.5
J928350		0.060	0.21	0.39	44	0.0696	16.40	107.5	0.5
J928351		0.490	0.07	1.08	101	0.152	13.55	55.3	30.6
J928352		0.065	0.24	0.68	59	0.123	7.82	75.9	3.7
J928353		0.054	0.23	0.66	42	0.0572	12.75	91.5	1.7
J928354		0.023	0.13	0.71	27	0.0360	16.05	88.7	<0.5
J928355		0.015	0.14	0.37	20	0.0506	18.70	95.9	1.1
J928356		0.044	0.21	0.34	40	0.0555	10.70	120.5	1.7
J928357		0.235	0.16	1.57	53	0.274	23.9	98.6	21.2
J928358		0.168	0.12	1.66	52	0.377	15.20	101.5	31.7
J928359		0.210	0.12	0.72	87	0.233	3.55	54.5	9.4
J928360		0.180	0.14	1.04	58	0.166	18.15	107.0	7.1
J928361		0.175	0.22	0.63	64	0.0721	17.60	112.5	4.5
J928362		0.049	0.12	0.44	33	0.0401	11.15	75.8	0.9
J928363		0.003	0.14	0.20	17	0.0131	15.25	131.5	<0.5
J928364		0.045	0.28	0.45	45	0.104	3.41	87.8	1.8
J928365		0.078	0.22	0.78	44	0.138	16.00	117.5	3.3
J928366		0.013	0.27	0.31	13	0.0366	12.65	127.5	<0.5
J928367		0.356	0.14	2.72	78	0.354	35.3	103.5	70.5
J928368		0.006	0.11	0.66	14	0.0575	6.42	108.5	1.4
J928369		0.307	0.20	1.56	65	0.344	15.40	95.7	22.3
J928370		0.259	0.11	1.17	47	0.157	26.2	130.0	46.4
J928371		0.116	0.19	1.20	35	0.230	23.7	107.5	10.4
J928372		0.287	0.08	1.53	76	0.449	14.35	62.0	56.9
J928373		0.154	0.09	4.44	20	1.565	22.5	82.5	372
J928374		0.335	0.14	2.71	71	0.629	14.65	86.2	96.4
J928375		0.508	0.11	1.87	109	0.505	16.55	48.7	88.1
J928376		0.339	0.07	2.17	78	0.185	14.00	29.1	37.1
J928377		0.559	0.07	2.17	115	0.429	15.05	28.9	79.1
J928378		0.305	0.08	0.88	106	0.150	4.95	37.7	12.0
J928379		0.014	0.17	0.42	46	0.0870	22.8	81.7	0.6

***** See Appendix Page for comments regarding this certificate *****

ALS Canada Ltd.
2103 Dollarton Hwy
North Vancouver BC V7H 0A7
Phone: 604 984 0221 Fax: 604 984 0218 www.alsglobal.com

To: COPPER CREEK GOLD CORP.
615-700 W PENDER ST
VANCOUVER BC V6C 1G8

Finalized Date: 9-SEP-2011
Account: COPCRK

Project: Bonsai Property

CERTIFICATE OF ANALYSIS VA11162754

Sample Description	Method / Analyte / Units / LOR	WEI-21 Recvd Wt. kg .02	Au-ICP21 Au ppm 0.001	ME-MS41L Au ppm 0.0002	ME-MS41L Ag ppm 0.002	ME-MS41L Al % 0.01	ME-MS41L As ppm 0.02	ME-MS41L B ppm 10	ME-MS41L Ba ppm 0.5	ME-MS41L Be ppm 0.05	ME-MS41L Bi ppm 0.01	ME-MS41L Ca % 0.01	ME-MS41L Cd ppm 0.01	ME-MS41L Ce ppm 0.02	ME-MS41L Co ppm 0.1	ME-MS41L Cr ppm 0.5
J928380		0.56	0.004	0.0024	0.082	3.09	13.45	<10	38.4	0.75	0.25	0.07	0.08	41.1	9.9	41.1
J928381		0.66	0.003	0.0015	0.054	3.01	16.70	<10	78.6	1.09	0.18	0.12	0.18	57.0	16.4	21.1
J928382		0.54	0.002	0.0028	0.053	3.18	10.90	<10	52.5	1.03	0.28	0.15	0.09	59.2	14.4	33.0
J928383		0.62	0.005	0.0014	0.191	2.78	18.85	<10	59.8	1.16	0.22	0.03	0.21	34.7	17.9	42.3
J928384		0.78	0.023	0.0027	0.064	2.52	16.85	<10	47.8	0.77	0.20	0.03	0.16	36.7	14.2	55.4
J928385		0.52	0.003	0.0016	0.422	3.46	11.70	<10	73.9	1.74	0.27	0.06	0.20	63.6	6.5	27.2
J928386		0.76	0.009	0.0047	0.284	1.89	36.6	<10	89.4	1.32	0.28	0.45	0.30	53.6	17.5	10.6
J928387		0.38	0.003	0.0030	0.490	4.68	6.21	<10	33.0	2.61	0.21	0.13	0.38	84.4	22.4	15.0
J928388		0.66	0.004	0.0013	0.173	1.24	34.9	<10	47.5	1.11	0.29	0.03	0.36	19.10	21.9	9.0
J928389		0.54	0.003	0.0030	0.217	2.79	11.00	<10	61.6	0.99	0.27	0.09	0.13	40.8	9.8	21.2
J928390		0.52	0.002	0.0016	0.189	3.03	8.69	<10	73.5	0.83	0.25	0.10	0.19	38.9	10.2	19.1
J928391		0.46	0.003	0.0045	0.186	4.61	9.38	<10	25.1	1.18	0.27	0.10	0.11	82.4	11.7	22.7
J928392		0.68	0.009	0.0024	0.099	2.56	29.6	<10	60.2	0.63	0.17	0.05	0.17	21.6	14.5	42.0
J928393		0.58	0.009	0.0051	0.288	2.40	55.3	<10	140.5	1.37	0.21	0.22	0.34	65.5	18.6	22.7
J928394		0.74	0.018	0.0093	0.584	1.63	135.5	<10	110.5	1.52	0.21	0.07	0.25	36.5	24.7	15.1
J928395		1.12	0.022	0.0118	0.356	1.93	141.5	<10	108.0	0.67	0.23	0.12	0.22	30.0	14.5	36.3
J928396		0.58	0.003	0.0022	0.083	1.16	21.4	<10	80.6	0.55	0.19	0.03	0.14	26.4	7.9	8.4
J928397		1.02	0.005	0.0008	0.068	2.00	13.80	<10	73.4	1.17	0.19	0.04	0.21	31.9	10.0	42.3
J928398		0.62	0.031	0.0151	0.277	1.24	84.8	<10	76.8	1.43	0.38	0.06	0.97	80.5	20.5	7.9
J928399		0.56	0.006	0.0041	0.258	2.63	15.35	<10	50.2	0.87	0.18	0.13	0.21	28.7	12.1	11.9
J928400		0.44	0.002	0.0048	0.375	4.71	13.90	<10	55.7	0.94	0.29	0.03	0.16	46.2	7.9	32.4
J928401		0.52	0.003	0.0052	0.219	3.52	15.65	<10	220	2.99	0.19	0.84	0.63	90.1	20.4	25.5
J928402		0.52	0.002	0.0077	0.192	4.03	10.50	<10	19.1	1.02	0.31	0.06	0.06	75.9	2.9	17.4
J928403		0.82	0.018	0.0058	0.185	1.08	98.5	<10	75.4	1.62	0.22	0.08	0.20	35.4	19.4	6.1
J928404		0.72	0.003	0.0138	0.079	3.32	21.9	<10	44.7	1.05	0.23	0.05	0.13	40.4	8.8	21.4
J928405		0.72	0.008	0.0020	0.058	2.24	33.9	<10	63.0	0.84	0.21	0.03	0.18	43.2	18.7	41.9
J928406		1.00	0.007	0.0037	0.201	3.10	44.3	<10	127.0	1.51	0.28	0.33	0.26	57.7	19.4	19.9
J928407		0.82	0.010	0.0076	0.357	2.23	85.2	<10	89.7	1.47	0.22	0.12	0.36	41.4	19.1	14.8
J928408		0.46	0.004	0.0039	0.207	2.32	24.6	<10	83.1	0.93	0.16	0.36	0.27	45.4	12.5	15.5
J928409		0.66	0.007	0.0059	0.438	2.27	56.5	<10	121.5	0.86	0.26	0.06	0.34	31.1	19.0	10.8
J928410		0.58	0.010	0.0025	0.183	2.92	9.98	<10	53.2	0.78	0.23	0.08	0.22	33.2	11.3	29.5
J928411		0.56	0.001	0.0016	0.315	2.98	20.6	<10	60.1	0.55	0.17	0.15	0.23	22.1	13.1	16.9
J928412		0.88	0.005	0.0031	0.213	2.39	21.7	<10	136.5	1.16	0.20	0.61	0.38	36.5	17.4	22.2
J928413		0.70	0.007	0.0025	0.233	1.79	33.1	<10	109.5	1.26	0.22	0.09	0.42	45.4	19.5	7.1
J928414		0.74	0.007	0.0060	0.118	2.19	84.9	<10	84.5	1.10	0.34	0.07	0.15	29.3	19.2	21.6
J928415		0.96	0.010	0.0028	0.168	2.86	25.4	<10	55.1	1.25	0.25	0.04	0.37	76.8	58.3	50.1
J928416		0.80	0.006	0.0015	0.089	2.78	11.65	<10	58.7	0.73	0.17	0.03	0.11	40.3	22.1	72.3
J928417		0.82	0.006	0.0019	0.175	2.79	11.85	<10	52.7	0.55	0.18	0.05	0.14	24.1	16.7	60.6
J928418		1.08	0.009	0.0055	0.319	2.27	12.50	<10	156.0	0.93	0.20	0.25	0.38	33.6	16.8	27.3
J928419		1.22	0.008	0.0026	0.296	2.35	19.45	<10	220	1.14	0.19	0.51	0.31	28.6	17.3	22.2

***** See Appendix Page for comments regarding this certificate *****

ALS Canada Ltd.
2103 Dollarton Hwy
North Vancouver BC V7H 0A7
Phone: 604 984 0221 Fax: 604 984 0218 www.alsglobal.com

To: COPPER CREEK GOLD CORP.
615-700 W PENDER ST
VANCOUVER BC V6C 1G8

Finalized Date: 9-SEP-2011
Account: COPCRK

Project: Bonsai Property

CERTIFICATE OF ANALYSIS VA11162754

Sample Description	Method / Analyte / Units / LOR	ME-MS41L Cs ppm 0.05	ME-MS41L Cu ppm 0.01	ME-MS41L Fe % 0.01	ME-MS41L Ga ppm 0.05	ME-MS41L Ge ppm 0.05	ME-MS41L Hf ppm 0.02	ME-MS41L Hg ppm 0.005	ME-MS41L In ppm 0.005	ME-MS41L K % 0.01	ME-MS41L La ppm 0.2	ME-MS41L Li ppm 0.1	ME-MS41L Mg % 0.01	ME-MS41L Mn ppm 1	ME-MS41L Mo ppm 0.01	ME-MS41L Na % 0.01
J928380		1.08	21.1	6.16	18.25	0.08	0.54	0.108	0.089	0.04	21.2	17.2	0.58	503	3.33	0.02
J928381		2.71	19.65	6.32	11.45	0.07	0.11	0.092	0.092	0.07	24.4	19.1	0.38	1850	2.20	0.02
J928382		1.35	20.6	6.68	20.6	0.08	0.58	0.080	0.107	0.06	28.4	15.0	0.54	1040	2.94	0.05
J928383		1.60	36.3	4.56	7.49	0.05	0.07	0.128	0.077	0.05	16.3	31.3	0.74	981	2.70	0.02
J928384		1.36	30.9	4.03	7.06	0.05	0.18	0.068	0.063	0.05	13.5	33.2	0.95	574	1.96	0.01
J928385		2.05	14.55	4.80	16.20	0.09	0.23	0.127	0.101	0.04	26.8	17.3	0.20	346	3.29	0.02
J928386		3.37	21.5	5.28	5.44	0.07	0.06	0.107	0.083	0.09	22.3	13.7	0.45	1850	5.82	0.13
J928387		1.91	15.25	3.26	13.50	0.19	0.46	0.143	0.067	0.05	76.5	5.7	0.14	1330	3.16	0.03
J928388		2.42	53.8	5.30	2.67	<0.05	<0.02	0.454	0.075	0.06	9.2	6.6	0.17	1670	6.97	0.01
J928389		1.58	18.80	6.26	23.0	0.07	0.43	0.060	0.077	0.04	18.9	8.9	0.25	796	4.10	0.03
J928390		1.18	13.10	6.40	17.90	0.05	0.30	0.095	0.068	0.04	18.9	6.5	0.18	1150	3.68	0.02
J928391		1.31	16.70	6.11	24.5	0.10	1.58	0.079	0.115	0.07	27.6	5.7	0.26	1010	4.83	0.09
J928392		1.18	31.6	4.29	4.83	<0.05	0.12	0.094	0.061	0.05	10.0	26.5	0.74	689	1.60	0.01
J928393		2.58	38.5	6.10	8.47	0.08	0.12	0.110	0.091	0.07	22.4	14.1	0.44	2020	2.96	0.04
J928394		3.63	91.0	6.40	7.13	0.07	0.19	0.135	0.077	0.08	14.5	6.2	0.22	1180	2.22	0.03
J928395		1.57	46.2	4.87	6.16	0.07	0.06	0.254	0.091	0.05	12.2	19.6	0.64	657	2.41	0.03
J928396		1.80	10.05	6.40	7.31	0.05	0.03	0.043	0.065	0.04	10.2	1.4	0.05	1070	3.28	0.01
J928397		1.34	43.0	3.84	5.20	0.07	0.03	0.129	0.049	0.05	19.9	28.2	0.79	549	1.79	0.01
J928398		2.10	34.5	7.58	1.63	0.10	0.06	0.129	0.121	0.05	27.6	4.3	0.09	3320	9.37	0.01
J928399		2.20	15.95	4.34	7.80	<0.05	0.23	0.059	0.056	0.05	11.7	5.5	0.24	804	4.76	0.03
J928400		1.40	14.20	7.73	22.2	0.06	1.57	0.171	0.126	0.03	14.8	8.0	0.17	1030	6.47	0.02
J928401		2.03	31.8	7.60	18.95	0.13	0.51	0.128	0.108	0.04	42.2	12.7	0.34	1940	7.67	0.03
J928402		1.20	9.58	6.18	28.6	0.10	2.31	0.097	0.132	0.06	33.5	4.3	0.10	372	5.20	0.05
J928403		2.29	116.5	4.34	3.27	0.05	<0.02	0.133	0.058	0.07	18.3	3.0	0.09	1400	2.14	0.01
J928404		1.32	22.4	5.44	11.25	0.06	0.50	0.108	0.095	0.05	20.2	15.2	0.35	773	4.27	0.02
J928405		1.19	40.1	4.70	5.94	0.06	0.03	0.115	0.062	0.05	15.2	26.4	0.78	964	1.97	0.01
J928406		2.96	36.3	6.54	11.30	0.11	0.31	0.039	0.101	0.10	27.1	12.9	0.64	1320	2.65	0.10
J928407		1.61	52.0	6.10	8.00	0.06	0.09	0.116	0.078	0.05	14.9	6.1	0.18	1410	3.15	0.02
J928408		1.90	30.0	4.75	7.74	0.07	0.09	0.074	0.082	0.08	16.5	8.3	0.40	1120	2.07	0.09
J928409		1.82	27.0	6.66	5.71	0.05	<0.02	0.134	0.098	0.04	11.8	9.0	0.13	1940	7.26	0.01
J928410		1.44	18.05	5.22	15.45	0.06	0.38	0.099	0.080	0.05	14.9	14.4	0.34	601	2.86	0.02
J928411		1.88	21.5	6.86	9.01	0.05	0.23	0.096	0.074	0.06	8.2	6.7	0.28	1090	3.79	0.04
J928412		2.05	30.3	5.59	7.42	0.09	0.20	0.136	0.068	0.11	15.2	15.4	0.74	1110	3.52	0.17
J928413		2.44	31.5	5.97	2.82	0.08	0.04	0.144	0.066	0.06	13.5	11.1	0.18	2130	4.24	0.01
J928414		2.70	36.6	8.11	9.65	0.07	0.04	0.060	0.087	0.05	12.9	11.8	0.29	2710	2.52	0.02
J928415		1.30	70.2	5.99	6.74	0.08	0.06	0.278	0.083	0.07	12.7	29.5	0.89	3470	4.36	0.02
J928416		1.11	46.1	4.18	7.06	0.06	0.05	0.107	0.049	0.05	11.6	36.7	1.14	934	1.38	0.01
J928417		1.24	25.7	4.35	6.65	0.06	0.05	0.097	0.049	0.04	11.3	27.0	1.01	720	1.36	0.01
J928418		4.34	37.8	4.91	6.63	0.06	0.06	0.095	0.056	0.08	16.2	26.0	0.63	1740	1.42	0.04
J928419		3.70	36.3	5.49	6.94	0.08	0.09	0.139	0.066	0.09	13.6	22.9	0.70	1350	2.27	0.11

***** See Appendix Page for comments regarding this certificate *****

ALS Canada Ltd.
2103 Dollarton Hwy
North Vancouver BC V7H 0A7
Phone: 604 984 0221 Fax: 604 984 0218 www.alsglobal.com

To: COPPER CREEK GOLD CORP.
615-700 W PENDER ST
VANCOUVER BC V6C 1G8

Finalized Date: 9-SEP-2011
Account: COPCRK

Project: Bonsai Property

CERTIFICATE OF ANALYSIS VA11162754

Sample Description	Method / Analyte / Units / LOR	ME-MS41L Nb ppm 0.05	ME-MS41L Ni ppm 0.1	ME-MS41L P % 0.001	ME-MS41L Pb ppm 0.01	ME-MS41L Rb ppm 0.1	ME-MS41L Re ppm 0.001	ME-MS41L S % 0.01	ME-MS41L Sb ppm 0.005	ME-MS41L Sc ppm 0.1	ME-MS41L Se ppm 0.1	ME-MS41L Sn ppm 0.2	ME-MS41L Sr ppm 0.2	ME-MS41L Ta ppm 0.01	ME-MS41L Te ppm 0.01	ME-MS41L Th ppm 0.1
J928380		17.00	38.4	0.066	13.55	5.9	0.001	0.06	0.978	4.7	1.9	2.9	7.4	0.25	0.04	0.8
J928381		7.27	18.5	0.146	10.50	10.0	<0.001	0.05	0.767	5.3	2.0	1.9	10.3	0.18	0.06	0.6
J928382		18.95	31.9	0.112	12.30	7.4	0.001	0.08	1.040	6.7	2.1	3.8	13.8	0.34	0.04	1.5
J928383		4.22	58.6	0.053	17.90	9.5	0.001	0.03	1.610	3.3	1.0	1.1	5.8	0.06	0.08	0.4
J928384		4.25	66.8	0.031	15.50	7.7	0.001	0.02	1.150	4.1	1.4	0.7	10.1	0.05	0.07	1.3
J928385		16.80	17.4	0.090	14.60	12.6	0.001	0.07	1.095	3.1	1.9	3.9	7.4	0.27	0.03	0.3
J928386		2.16	14.3	0.110	32.1	8.3	0.001	0.04	3.48	5.9	1.7	0.9	54.8	0.05	0.03	0.7
J928387		18.60	6.3	0.106	15.65	7.3	0.001	0.11	0.591	4.9	4.3	3.1	13.9	0.51	0.02	0.4
J928388		1.21	46.7	0.124	46.0	6.3	0.002	0.01	4.90	8.1	1.7	0.6	4.1	0.02	0.09	0.8
J928389		23.5	11.7	0.074	14.30	8.3	<0.001	0.06	1.265	5.6	1.4	5.2	9.8	0.42	0.06	0.5
J928390		11.30	7.6	0.110	14.00	7.6	0.001	0.07	0.828	3.5	0.9	2.6	11.0	0.12	0.03	0.5
J928391		37.7	8.0	0.091	12.85	9.3	<0.001	0.08	0.561	7.2	2.4	6.1	8.5	0.75	0.01	2.0
J928392		1.14	53.0	0.066	13.25	6.5	0.001	0.03	1.550	3.0	1.1	0.4	7.4	0.02	0.06	0.6
J928393		7.21	28.8	0.157	23.1	9.6	0.001	0.04	2.12	6.9	2.2	1.8	19.8	0.18	0.03	0.9
J928394		7.43	24.8	0.162	30.2	7.9	0.001	0.02	8.63	12.1	2.1	1.6	8.6	0.16	0.09	1.8
J928395		2.65	43.8	0.126	19.75	6.8	0.001	0.02	7.07	8.0	1.6	0.8	14.9	0.03	0.07	1.8
J928396		1.84	3.2	0.110	18.20	8.4	<0.001	0.04	3.41	1.8	0.3	0.9	5.0	0.02	0.06	0.1
J928397		1.06	53.5	0.058	11.35	9.3	0.001	0.01	0.877	6.2	1.3	0.6	7.9	0.01	0.08	1.6
J928398		0.59	19.4	0.138	57.5	3.6	<0.001	0.02	6.13	6.6	2.7	0.4	5.2	0.02	0.04	2.6
J928399		5.33	7.7	0.095	11.60	12.8	<0.001	0.10	1.660	4.1	1.0	1.1	12.5	0.12	0.01	0.3
J928400		28.7	9.3	0.069	20.1	5.8	<0.001	0.06	1.685	7.6	1.8	4.4	4.0	0.50	0.03	4.1
J928401		9.86	15.0	0.163	12.55	8.0	0.005	0.20	3.39	8.5	4.6	1.9	71.1	0.20	0.04	0.8
J928402		52.0	3.8	0.074	15.75	8.4	<0.001	0.09	0.611	3.7	2.9	7.2	4.4	1.23	0.01	2.2
J928403		0.81	12.4	0.159	56.0	9.2	0.001	0.02	5.29	4.6	1.7	0.5	6.8	0.01	0.12	0.2
J928404		19.50	19.8	0.068	15.45	7.9	<0.001	0.05	2.50	3.7	1.8	2.8	4.6	0.44	0.05	1.1
J928405		2.14	56.4	0.082	17.15	7.0	0.001	0.02	1.935	4.9	1.3	0.8	6.1	0.03	0.08	0.8
J928406		8.10	19.1	0.180	15.85	10.0	<0.001	0.03	2.16	11.2	1.9	2.1	32.7	0.20	0.10	3.7
J928407		5.19	21.3	0.131	30.0	9.4	<0.001	0.10	5.68	3.1	2.1	1.6	11.8	0.10	0.08	0.1
J928408		4.69	14.0	0.151	12.45	7.2	0.001	0.10	1.760	3.0	1.3	1.5	33.5	0.11	0.03	0.1
J928409		1.46	14.6	0.203	38.6	9.8	<0.001	0.06	8.65	1.7	1.7	0.8	8.0	0.01	0.07	0.1
J928410		15.90	21.2	0.086	13.45	7.6	<0.001	0.08	0.994	3.2	1.5	3.1	8.5	0.13	0.03	0.4
J928411		5.77	11.5	0.208	18.40	7.0	<0.001	0.06	3.23	4.8	2.0	1.2	13.6	0.10	0.07	0.7
J928412		5.49	30.9	0.139	17.05	7.5	0.001	0.03	2.76	7.5	1.8	1.5	56.4	0.12	0.04	1.3
J928413		0.63	22.6	0.168	27.1	5.7	<0.001	0.05	6.04	5.0	1.4	0.5	8.5	0.02	0.06	0.6
J928414		3.94	17.7	0.197	32.7	10.0	<0.001	0.07	3.15	4.1	0.9	1.7	8.5	0.04	0.11	0.2
J928415		1.79	66.6	0.174	27.8	5.5	0.001	0.02	1.525	8.8	1.8	0.8	6.4	0.04	0.13	1.0
J928416		2.83	90.6	0.069	10.85	6.1	<0.001	0.01	1.030	4.1	1.4	0.7	7.4	0.03	0.09	0.7
J928417		3.42	70.9	0.053	13.75	5.6	<0.001	0.02	1.050	2.5	1.2	0.8	9.1	0.05	0.08	0.4
J928418		2.77	29.4	0.144	20.9	7.5	<0.001	0.03	1.100	7.8	1.2	1.1	24.9	0.03	0.07	1.0
J928419		3.37	28.5	0.139	18.50	7.6	<0.001	0.04	2.43	7.3	1.8	1.2	48.3	0.08	0.04	0.9

***** See Appendix Page for comments regarding this certificate *****

ALS Canada Ltd.
2103 Dollarton Hwy
North Vancouver BC V7H 0A7
Phone: 604 984 0221 Fax: 604 984 0218 www.alsglobal.com

To: COPPER CREEK GOLD CORP.
615-700 W PENDER ST
VANCOUVER BC V6C 1G8

Finalized Date: 9-SEP-2011
Account: COPCRK

Project: Bonsai Property

CERTIFICATE OF ANALYSIS VA11162754

Sample Description	Method / Analyte / Units / LOR	ME-MS41L Ti % 0.001	ME-MS41L Tl ppm 0.02	ME-MS41L U ppm 0.05	ME-MS41L V ppm 1	ME-MS41L W ppm 0.0001	ME-MS41L Y ppm 0.05	ME-MS41L Zn ppm 0.1	ME-MS41L Zr ppm 0.5
J928380		0.248	0.08	1.14	76	0.233	11.25	59.7	27.6
J928381		0.106	0.14	0.94	64	0.204	21.4	109.0	7.4
J928382		0.468	0.09	1.24	99	0.203	18.10	93.9	31.5
J928383		0.023	0.21	0.72	40	0.129	9.27	123.0	3.0
J928384		0.060	0.17	0.94	48	0.139	7.93	107.5	10.4
J928385		0.108	0.20	1.34	59	0.279	17.40	75.8	12.7
J928386		0.169	0.57	0.72	45	0.0867	19.30	99.9	3.3
J928387		0.232	0.30	1.81	48	0.242	75.8	40.8	22.3
J928388		0.018	0.58	0.42	19	0.0446	19.50	152.0	0.7
J928389		0.365	0.17	1.08	100	0.319	11.80	71.8	21.7
J928390		0.353	0.17	1.05	130	0.147	6.28	64.8	14.4
J928391		0.464	0.12	2.23	91	0.581	21.0	74.9	82.1
J928392		0.022	0.15	0.46	38	0.0621	6.05	91.9	3.4
J928393		0.127	0.24	1.12	54	0.234	25.7	113.0	7.3
J928394		0.169	0.29	0.94	52	0.245	18.20	115.0	10.8
J928395		0.101	2.28	1.31	42	0.165	10.60	101.0	3.4
J928396		0.084	0.35	0.44	54	0.0551	5.01	72.1	1.5
J928397		0.020	0.17	0.44	37	0.0410	20.3	106.0	1.5
J928398		0.006	1.46	0.52	9	0.0501	18.80	142.5	2.3
J928399		0.238	0.22	0.90	64	0.139	7.01	67.9	10.9
J928400		0.413	0.22	1.52	113	0.453	10.50	70.2	79.9
J928401		0.417	0.20	3.05	94	0.0988	50.4	108.0	28.3
J928402		0.369	0.10	2.58	68	0.513	18.25	59.8	120.0
J928403		0.028	0.36	0.41	27	0.0926	16.60	142.5	<0.5
J928404		0.067	0.16	1.13	39	0.402	10.95	82.5	28.8
J928405		0.032	0.16	0.72	42	0.0926	10.95	131.5	1.7
J928406		0.470	0.14	1.75	90	0.298	29.6	104.0	21.2
J928407		0.082	0.30	0.94	59	0.145	12.40	118.5	5.6
J928408		0.109	0.16	0.95	61	0.296	16.35	72.4	5.3
J928409		0.027	0.35	1.45	43	0.126	8.44	102.0	0.8
J928410		0.234	0.09	0.99	81	0.195	9.86	73.2	20.6
J928411		0.285	0.19	0.85	89	0.150	5.65	76.5	12.3
J928412		0.260	0.21	0.80	63	0.127	17.70	124.5	11.5
J928413		0.016	0.22	0.41	22	0.0448	17.90	138.0	1.4
J928414		0.110	0.10	0.55	69	0.0773	12.35	88.3	2.3
J928415		0.027	0.33	0.84	52	0.0715	15.65	180.5	2.0
J928416		0.047	0.09	0.57	45	0.0798	8.20	110.5	2.7
J928417		0.064	0.09	0.45	44	0.0974	5.37	85.1	3.2
J928418		0.176	0.13	0.77	51	0.0907	19.45	117.5	3.5
J928419		0.203	0.13	0.99	56	0.0927	19.55	120.5	5.1

***** See Appendix Page for comments regarding this certificate *****

ALS Canada Ltd.
2103 Dollarton Hwy
North Vancouver BC V7H 0A7
Phone: 604 984 0221 Fax: 604 984 0218 www.alsglobal.com

To: COPPER CREEK GOLD CORP.
615-700 W PENDER ST
VANCOUVER BC V6C 1G8

Finalized Date: 9-SEP-2011
Account: COPCRK

Project: Bonsai Property

CERTIFICATE OF ANALYSIS VA11162754

Sample Description	Method / Analyte / Units / LOR	WEI-21 Recvd Wt. kg .02	Au-ICP21 Au ppm 0.001	ME-MS41L Au ppm 0.0002	ME-MS41L Ag ppm 0.002	ME-MS41L Al % 0.01	ME-MS41L As ppm 0.02	ME-MS41L B ppm 10	ME-MS41L Ba ppm 0.5	ME-MS41L Be ppm 0.05	ME-MS41L Bi ppm 0.01	ME-MS41L Ca % 0.01	ME-MS41L Cd ppm 0.01	ME-MS41L Ce ppm 0.02	ME-MS41L Co ppm 0.1	ME-MS41L Cr ppm 0.5
J928420		0.70	0.015	0.0043	0.210	4.49	16.70	<10	263	2.23	0.20	0.60	0.46	88.1	14.0	20.7
J928421		0.64	0.002	0.0015	0.110	3.24	7.32	<10	60.4	0.63	0.17	0.06	0.13	18.20	7.8	39.3
J928422		0.60	0.002	0.0057	0.083	4.06	11.40	<10	36.2	1.02	0.28	0.09	0.08	48.6	10.1	26.7
J928423		0.58	0.004	0.0030	0.158	4.08	13.75	<10	98.8	1.22	0.16	0.29	0.27	59.2	19.0	16.9
J928424		0.64	0.008	0.0064	0.235	4.44	22.9	<10	48.9	3.03	0.25	0.14	0.16	100.5	25.9	37.0
J928425		0.74	0.013	0.0060	0.446	3.12	91.8	<10	104.0	3.35	0.21	0.24	0.31	75.2	28.7	40.1
J928426		0.56	0.004	0.0019	0.230	3.66	11.65	<10	103.0	0.89	0.17	0.23	0.17	26.2	9.5	17.7
J928427		0.60	0.005	0.0038	0.157	4.73	12.30	<10	27.3	1.25	0.32	0.08	0.09	74.3	15.2	28.4
J928428		1.18	0.008	0.0030	0.217	2.27	19.45	<10	327	0.86	0.18	0.41	0.46	29.6	18.2	46.0
J928429		0.62	0.006	0.0042	0.119	4.53	10.70	<10	47.3	0.97	0.25	0.09	0.06	42.3	10.0	33.9
J928430		0.50	0.003	0.0057	0.104	4.05	5.17	<10	38.0	0.69	0.18	0.09	0.10	29.0	4.1	21.8
J928431		0.62	0.003	0.0010	0.127	2.48	6.67	<10	249	0.79	0.15	1.07	0.26	37.2	22.4	16.8
J928432		0.68	0.001	0.0072	0.367	4.29	10.75	<10	17.4	1.56	0.32	0.07	0.03	56.9	3.4	15.8
J928433		0.56	0.007	0.0041	0.162	3.61	13.05	<10	33.1	0.90	0.30	0.05	0.12	52.8	25.0	41.4
J928434		0.74	0.007	0.0018	0.376	2.48	17.25	<10	71.0	0.67	0.18	0.07	0.36	18.45	18.4	42.6
J928435		0.86	0.006	0.0039	0.196	2.10	15.50	<10	101.5	0.83	0.18	0.34	0.18	27.2	15.3	19.2
J928436		0.62	0.003	0.0019	0.263	2.99	9.13	<10	35.9	0.38	0.25	0.04	0.08	28.6	8.7	45.4
J928437		0.42	0.002	0.0036	0.459	3.29	4.74	<10	32.1	0.51	0.17	0.22	0.22	20.4	8.9	22.2
J928438		1.14	0.022	0.0170	0.232	1.91	21.5	<10	110.0	0.97	0.20	0.31	0.14	22.6	16.1	14.2
J928439		0.50	0.003	0.0023	0.178	3.18	8.07	<10	28.0	0.62	0.26	0.11	0.14	40.9	22.0	35.1
J928440		0.60	0.002	0.0059	0.288	4.16	12.80	<10	35.7	1.71	0.32	0.06	0.11	108.0	8.0	16.4
J928441		0.54	0.007	0.0034	0.134	1.71	16.85	<10	38.8	0.36	0.18	0.07	0.10	7.87	6.3	11.2
J928442		0.66	0.005	0.0023	0.109	2.96	17.20	<10	55.8	0.97	0.32	0.15	0.08	29.4	18.9	22.2
J928443		0.70	0.002	0.0022	0.118	4.02	5.42	<10	53.1	0.87	0.17	0.24	0.06	29.4	9.8	20.9
J928444		0.50	<0.001	0.0069	1.190	4.52	11.65	<10	27.0	1.34	0.34	0.06	0.19	70.7	9.4	21.7
J928445		0.90	0.006	0.0025	0.176	2.56	17.30	<10	66.1	1.32	0.18	0.02	0.15	54.2	21.6	54.0
J928446		0.82	0.003	0.0022	0.176	2.88	13.40	<10	50.1	1.62	0.19	0.03	0.14	69.1	22.6	53.6
J928447		0.50	0.003	0.0118	0.201	5.04	11.45	<10	23.1	1.58	0.30	0.05	0.09	80.5	9.2	18.3
J928448		0.72	0.004	0.0020	0.170	2.51	13.30	<10	39.0	0.73	0.17	0.05	0.13	32.5	17.4	44.6
J928449		0.76	0.009	0.0019	0.214	2.05	23.7	<10	133.0	1.26	0.19	0.18	0.36	24.2	22.9	19.9
J928450		Not Recvd														
M480050		Not Recvd														
M480051		0.58	0.006	0.0018	0.184	2.82	12.95	<10	123.5	1.33	0.17	0.03	0.15	26.4	17.9	19.2
M480052		0.48	0.004	0.0016	0.123	1.97	5.96	<10	37.3	0.36	0.22	0.13	0.16	16.35	6.8	26.8
M480053		0.66	0.004	0.0044	0.152	4.14	3.55	<10	158.5	1.35	0.10	0.77	0.22	29.6	41.9	83.2
M480054		0.66	0.004	0.0022	0.469	3.30	13.90	<10	193.0	2.00	0.20	0.49	0.33	54.2	11.7	51.6
M480055		0.52	0.009	0.0018	0.104	4.25	4.05	<10	72.0	0.95	0.12	0.39	0.11	30.4	13.2	37.6
M480056		0.74	0.005	0.0024	0.144	2.69	18.50	<10	62.6	1.02	0.20	0.07	0.25	36.7	26.7	40.0
M480057		0.54	0.006	0.0106	0.347	4.87	12.05	<10	15.5	1.36	0.29	0.06	0.10	79.3	12.1	18.2
M480058		0.80	0.008	0.0037	0.330	2.15	6.79	<10	92.3	0.97	0.13	0.07	0.11	19.40	6.3	11.0

***** See Appendix Page for comments regarding this certificate *****

ALS Canada Ltd.
2103 Dollarton Hwy
North Vancouver BC V7H 0A7
Phone: 604 984 0221 Fax: 604 984 0218 www.alsglobal.com

To: COPPER CREEK GOLD CORP.
615-700 W PENDER ST
VANCOUVER BC V6C 1G8

Finalized Date: 9-SEP-2011
Account: COPCRK

Project: Bonsai Property

CERTIFICATE OF ANALYSIS VA11162754

Sample Description	Method / Analyte / Units / LOR	ME-MS41L Cs ppm 0.05	ME-MS41L Cu ppm 0.01	ME-MS41L Fe % 0.01	ME-MS41L Ga ppm 0.05	ME-MS41L Ge ppm 0.05	ME-MS41L Hf ppm 0.02	ME-MS41L Hg ppm 0.005	ME-MS41L In ppm 0.005	ME-MS41L K % 0.01	ME-MS41L La ppm 0.2	ME-MS41L Li ppm 0.1	ME-MS41L Mg % 0.01	ME-MS41L Mn ppm 1	ME-MS41L Mo ppm 0.01	ME-MS41L Na % 0.01
J928420		3.49	22.3	5.38	16.15	0.12	0.56	0.165	0.084	0.07	38.4	17.9	0.38	846	2.89	0.07
J928421		1.23	19.60	5.11	11.10	<0.05	0.23	0.084	0.062	0.03	8.4	19.1	0.47	423	1.67	0.02
J928422		1.22	17.10	6.14	23.0	0.08	1.92	0.078	0.104	0.06	20.8	10.1	0.28	771	4.70	0.05
J928423		3.56	20.1	6.55	12.55	0.12	0.20	0.112	0.117	0.07	24.4	14.3	0.46	1920	2.98	0.07
J928424		1.86	36.9	6.65	19.80	0.12	0.59	0.089	0.090	0.06	34.0	9.6	0.25	1260	3.54	0.04
J928425		2.90	43.8	7.26	13.10	0.11	0.37	0.073	0.089	0.07	35.2	13.3	0.41	1880	3.94	0.06
J928426		1.60	18.50	5.10	13.10	0.05	0.29	0.066	0.060	0.07	11.7	9.8	0.36	635	2.39	0.04
J928427		1.47	25.6	7.30	25.3	0.10	1.04	0.092	0.117	0.07	21.3	9.3	0.33	1190	6.03	0.06
J928428		1.09	35.6	4.70	6.96	0.08	0.08	0.145	0.043	0.06	14.6	26.2	0.92	1270	1.56	0.03
J928429		1.10	19.35	6.73	19.95	0.07	0.97	0.100	0.079	0.04	20.0	13.5	0.59	545	7.76	0.03
J928430		0.60	10.60	6.56	23.4	0.06	1.61	0.121	0.097	0.03	15.0	4.7	0.19	308	3.98	0.04
J928431		1.74	21.0	5.03	8.20	0.10	0.19	0.072	0.080	0.17	18.4	12.1	1.28	2240	1.44	0.30
J928432		1.39	12.05	6.37	25.9	0.13	2.89	0.058	0.119	0.10	20.3	7.2	0.14	356	6.04	0.12
J928433		1.85	24.1	6.72	21.7	0.09	0.63	0.122	0.135	0.07	22.1	14.1	0.49	3170	5.10	0.04
J928434		1.72	36.6	5.09	6.81	<0.05	<0.02	0.123	0.053	0.05	7.9	24.5	0.66	1200	1.87	0.02
J928435		4.13	29.4	5.02	6.57	0.07	0.04	0.109	0.067	0.08	10.0	26.9	0.49	1390	1.24	0.07
J928436		1.52	17.45	5.63	19.95	0.05	0.24	0.072	0.061	0.04	13.2	11.3	0.31	641	3.57	0.02
J928437		0.66	11.10	6.66	20.6	<0.05	0.95	0.086	0.059	0.04	9.2	4.4	0.41	304	3.05	0.05
J928438		4.07	40.3	5.12	4.96	0.06	<0.02	0.179	0.064	0.08	8.5	28.4	0.49	1100	1.71	0.04
J928439		1.81	22.2	8.13	26.4	0.07	0.71	0.091	0.102	0.06	17.8	8.5	0.37	1810	4.76	0.05
J928440		2.20	14.15	5.87	20.7	0.13	1.11	0.228	0.107	0.06	36.1	6.1	0.10	785	4.14	0.04
J928441		3.04	27.0	4.12	5.95	<0.05	0.08	0.104	0.063	0.06	3.6	4.1	0.11	292	1.67	0.03
J928442		2.41	31.2	5.95	11.35	0.07	0.26	0.100	0.061	0.06	12.3	10.1	0.36	884	2.68	0.05
J928443		1.62	16.05	4.58	12.55	0.05	0.53	0.077	0.050	0.05	13.3	7.0	0.42	249	1.52	0.07
J928444		1.04	13.10	5.81	27.8	0.09	0.91	0.135	0.108	0.06	31.2	8.6	0.22	1310	5.02	0.05
J928445		1.47	57.7	4.91	6.99	0.15	0.03	0.147	0.062	0.06	18.4	32.0	1.00	1060	2.72	0.01
J928446		0.92	27.4	4.62	10.10	0.17	0.16	0.082	0.061	0.06	20.9	28.2	0.99	1140	2.59	0.02
J928447		1.12	18.60	6.20	25.5	0.21	1.69	0.071	0.112	0.07	23.9	6.3	0.17	1240	4.85	0.07
J928448		1.45	35.3	4.81	8.34	0.15	0.08	0.105	0.071	0.05	10.3	26.9	0.87	842	2.44	0.02
J928449		2.33	60.3	5.18	5.15	0.15	0.02	0.242	0.060	0.09	9.5	27.8	0.65	1300	1.89	0.02
J928450																
M480050																
M480051		4.15	32.7	4.95	7.31	0.15	0.02	0.292	0.074	0.08	9.0	29.5	0.45	1520	1.94	0.01
M480052		2.78	17.45	5.36	16.80	0.13	0.27	0.073	0.050	0.07	7.1	8.8	0.41	556	3.25	0.04
M480053		4.03	61.9	5.42	11.50	0.17	0.08	0.089	0.066	0.04	10.6	41.7	2.31	1280	1.26	0.06
M480054		2.61	30.5	5.16	11.45	0.16	0.17	0.119	0.084	0.09	21.0	49.8	0.79	642	2.15	0.03
M480055		1.19	20.6	5.43	12.55	0.14	0.43	0.052	0.057	0.08	11.9	17.0	0.80	431	1.57	0.09
M480056		1.94	37.3	5.41	8.02	0.13	0.07	0.097	0.078	0.05	14.1	21.8	0.75	1160	2.53	0.01
M480057		1.18	15.60	6.80	30.0	0.21	1.21	0.095	0.129	0.06	19.7	6.7	0.23	1550	6.41	0.07
M480058		3.65	27.3	3.48	6.97	0.12	0.02	0.179	0.044	0.06	7.9	9.2	0.17	479	1.35	0.02

***** See Appendix Page for comments regarding this certificate *****

ALS Canada Ltd.
2103 Dollarton Hwy
North Vancouver BC V7H 0A7
Phone: 604 984 0221 Fax: 604 984 0218 www.alsglobal.com

To: COPPER CREEK GOLD CORP.
615-700 W PENDER ST
VANCOUVER BC V6C 1G8

Finalized Date: 9-SEP-2011
Account: COPCRK

Project: Bonsai Property

CERTIFICATE OF ANALYSIS VA11162754

Sample Description	Method / Analyte / Units / LOR	ME-MS41L Nb ppm 0.05	ME-MS41L Ni ppm 0.1	ME-MS41L P % 0.001	ME-MS41L Pb ppm 0.01	ME-MS41L Rb ppm 0.1	ME-MS41L Re ppm 0.001	ME-MS41L S % 0.01	ME-MS41L Sb ppm 0.005	ME-MS41L Sc ppm 0.1	ME-MS41L Se ppm 0.1	ME-MS41L Sn ppm 0.2	ME-MS41L Sr ppm 0.2	ME-MS41L Ta ppm 0.01	ME-MS41L Te ppm 0.01	ME-MS41L Th ppm 0.1
J928420		18.60	11.0	0.184	12.25	8.3	0.001	0.13	1.510	7.4	3.5	3.6	48.0	0.46	0.02	1.0
J928421		6.92	28.8	0.077	9.50	8.0	<0.001	0.07	0.825	3.6	0.8	1.3	6.8	0.08	0.06	0.2
J928422		44.1	13.3	0.091	12.85	8.0	<0.001	0.08	0.732	4.8	3.2	6.0	7.4	0.92	0.04	2.8
J928423		6.61	9.8	0.205	7.22	9.0	<0.001	0.10	0.845	6.8	2.4	1.8	22.9	0.17	0.05	0.3
J928424		21.1	21.1	0.152	16.20	9.1	<0.001	0.08	1.745	9.1	3.0	3.8	13.0	0.40	0.03	1.4
J928425		17.05	63.0	0.210	19.00	7.6	<0.001	0.04	4.28	12.7	2.5	3.5	19.1	0.39	0.06	2.8
J928426		10.60	10.4	0.133	9.37	10.1	<0.001	0.14	0.872	3.0	1.5	1.9	18.0	0.16	0.05	0.1
J928427		36.0	13.8	0.142	13.75	10.1	<0.001	0.08	0.973	8.2	2.7	6.5	7.0	0.57	0.04	2.6
J928428		4.10	63.5	0.131	14.85	4.5	<0.001	0.04	1.790	5.5	1.6	1.1	34.5	0.07	0.08	1.3
J928429		25.5	27.2	0.106	12.40	6.7	<0.001	0.08	1.085	6.1	1.8	3.6	5.8	0.46	0.07	1.3
J928430		40.0	7.2	0.079	8.14	3.2	<0.001	0.07	0.449	4.5	1.7	4.2	8.2	0.89	0.01	1.3
J928431		2.92	20.4	0.136	14.10	7.2	<0.001	0.08	0.882	7.9	1.7	1.1	89.7	0.04	0.04	0.5
J928432		58.8	6.1	0.090	13.65	10.6	<0.001	0.09	0.690	5.2	2.5	8.3	3.8	0.87	0.02	5.7
J928433		28.8	29.2	0.190	16.95	8.2	<0.001	0.07	0.966	4.1	2.4	5.1	5.5	0.47	0.06	2.7
J928434		0.90	49.8	0.122	14.10	8.4	<0.001	0.03	1.390	1.8	1.4	0.8	8.3	0.01	0.06	0.1
J928435		2.74	19.0	0.134	15.35	9.2	<0.001	0.03	1.625	5.7	1.6	1.1	35.2	0.04	0.07	0.4
J928436		19.25	17.1	0.067	10.75	6.2	<0.001	0.05	0.715	4.5	1.5	3.9	5.8	0.11	0.06	0.3
J928437		25.8	8.7	0.093	8.84	3.5	<0.001	0.07	0.495	5.3	1.4	3.2	19.8	0.68	0.02	1.1
J928438		1.28	20.3	0.103	16.85	6.7	<0.001	0.02	1.730	7.6	1.8	0.8	28.7	0.01	0.08	0.6
J928439		28.8	14.2	0.122	11.85	9.1	<0.001	0.08	0.615	6.3	2.7	5.3	10.1	0.24	0.06	1.4
J928440		42.0	8.5	0.090	17.30	10.4	<0.001	0.08	1.860	6.2	2.9	6.2	4.8	0.73	0.02	1.4
J928441		4.00	5.2	0.102	12.35	10.5	<0.001	0.05	1.565	2.4	1.1	1.1	8.1	0.02	0.05	0.2
J928442		9.03	18.8	0.120	20.0	6.6	<0.001	0.06	1.730	5.2	1.8	1.9	14.8	0.17	0.06	0.6
J928443		10.40	9.9	0.127	9.04	7.0	<0.001	0.07	0.385	7.6	1.1	1.7	21.0	0.19	0.02	0.7
J928444		47.5	11.7	0.112	14.95	7.5	<0.001	0.08	0.658	3.2	2.4	7.6	4.1	1.17	0.04	1.2
J928445		3.05	70.0	0.065	17.05	7.8	<0.001	0.02	1.325	5.6	2.7	0.8	4.8	0.04	0.11	1.0
J928446		10.60	66.8	0.074	12.80	6.4	<0.001	0.03	0.882	4.0	2.4	2.0	6.0	0.26	0.08	1.4
J928447		69.6	7.1	0.079	13.10	6.9	<0.001	0.09	0.476	7.2	3.7	8.1	2.9	1.55	0.04	4.2
J928448		6.12	53.5	0.069	12.35	6.3	<0.001	0.03	0.910	4.0	2.2	1.3	6.3	0.14	0.06	0.7
J928449		0.84	33.7	0.117	21.0	6.9	<0.001	0.01	1.605	9.7	2.0	0.6	14.5	0.01	0.10	1.6
J928450																
M480050																
M480051		1.84	16.9	0.102	13.50	9.9	0.002	0.05	0.610	3.9	2.5	1.1	4.1	0.01	0.09	0.2
M480052		17.65	14.2	0.162	10.25	8.3	<0.001	0.09	0.377	3.1	1.9	3.1	9.8	0.05	0.04	0.6
M480053		3.72	67.7	0.163	8.35	3.8	<0.001	0.11	0.388	10.2	1.8	0.9	32.3	0.01	0.04	0.2
M480054		8.81	49.6	0.166	16.15	12.1	0.001	0.12	1.115	5.9	3.1	2.1	52.3	0.06	0.05	0.8
M480055		10.25	24.0	0.142	6.78	8.1	<0.001	0.08	0.219	8.9	2.3	1.3	34.0	0.18	0.03	1.3
M480056		5.14	51.9	0.080	14.85	6.5	<0.001	0.03	1.270	4.8	1.6	1.4	6.0	0.09	0.07	0.6
M480057		59.3	7.8	0.103	15.30	6.9	<0.001	0.09	0.471	6.4	4.0	8.9	3.0	1.42	0.05	3.3
M480058		1.88	5.6	0.110	11.15	9.8	<0.001	0.07	0.644	2.1	1.6	0.8	7.2	0.01	0.04	0.1

***** See Appendix Page for comments regarding this certificate *****

ALS Canada Ltd.
2103 Dollarton Hwy
North Vancouver BC V7H 0A7
Phone: 604 984 0221 Fax: 604 984 0218 www.alsglobal.com

To: COPPER CREEK GOLD CORP.
615-700 W PENDER ST
VANCOUVER BC V6C 1G8

Finalized Date: 9-SEP-2011
Account: COPCRK

Project: Bonsai Property

CERTIFICATE OF ANALYSIS VA11162754

Sample Description	Method / Analyte / Units / LOR	ME-MS41L Ti % 0.001	ME-MS41L Tl ppm 0.02	ME-MS41L U ppm 0.05	ME-MS41L V ppm 1	ME-MS41L W ppm 0.0001	ME-MS41L Y ppm 0.05	ME-MS41L Zn ppm 0.1	ME-MS41L Zr ppm 0.5
J928420		0.334	0.08	1.99	80	0.212	46.3	79.2	36.0
J928421		0.223	0.10	0.68	92	0.127	4.64	66.7	11.5
J928422		0.383	0.08	1.78	72	0.746	14.60	71.3	116.0
J928423		0.312	0.10	1.21	100	0.138	30.4	110.0	11.6
J928424		0.429	0.16	1.72	102	0.294	29.4	79.2	39.1
J928425		0.290	0.19	1.98	67	0.389	38.1	129.5	27.9
J928426		0.243	0.14	0.84	99	0.128	7.64	106.0	15.3
J928427		0.453	0.12	2.58	92	0.489	20.1	94.2	76.9
J928428		0.113	0.14	0.59	52	0.0958	15.15	124.5	5.6
J928429		0.448	0.11	1.16	116	0.366	12.05	64.8	56.0
J928430		0.391	0.03	1.34	86	0.454	8.64	33.7	87.5
J928431		0.295	0.08	0.37	87	0.0959	23.3	83.7	9.6
J928432		0.395	0.12	4.35	59	1.030	16.20	79.8	182.5
J928433		0.204	0.14	2.21	52	0.507	15.45	92.0	47.3
J928434		0.038	0.12	0.33	53	0.0384	6.48	124.5	<0.5
J928435		0.128	0.12	0.65	50	0.0818	16.35	94.0	2.4
J928436		0.248	0.18	0.84	96	0.230	9.54	54.1	14.7
J928437		0.695	0.05	0.90	139	0.249	5.56	35.7	57.4
J928438		0.056	0.08	0.42	40	0.0438	14.80	109.5	0.7
J928439		0.516	0.11	1.45	121	0.345	17.30	57.6	45.7
J928440		0.243	0.08	1.74	50	0.543	27.8	80.9	71.6
J928441		0.105	0.08	0.57	43	0.0861	3.15	50.2	5.2
J928442		0.316	0.07	0.92	74	0.135	9.92	71.5	16.3
J928443		0.483	0.09	1.07	103	0.121	11.35	52.5	31.2
J928444		0.215	0.08	1.86	46	0.785	19.00	93.2	58.4
J928445		0.033	0.21	0.68	47	0.0863	14.65	136.0	2.0
J928446		0.112	0.10	1.22	47	0.235	16.10	108.5	10.3
J928447		0.293	0.07	3.02	51	0.949	18.85	96.3	113.5
J928448		0.083	0.09	0.77	47	0.127	6.35	113.5	5.5
J928449		0.013	0.15	0.33	40	0.0354	17.45	146.0	0.9
J928450									
M480050									
M480051		0.021	0.16	0.57	47	0.0663	19.65	103.5	0.5
M480052		0.440	0.25	0.93	122	0.169	3.45	55.9	17.1
M480053		0.168	0.09	0.47	147	0.0924	15.35	86.3	3.8
M480054		0.211	0.19	1.17	67	0.0993	21.8	149.0	10.3
M480055		0.579	0.12	1.01	122	0.167	9.64	72.0	27.2
M480056		0.116	0.13	0.59	56	0.0875	8.97	140.5	4.3
M480057		0.316	0.07	3.59	61	0.848	16.35	78.4	86.3
M480058		0.051	0.14	0.55	58	0.189	12.20	60.5	1.0

***** See Appendix Page for comments regarding this certificate *****

ALS Canada Ltd.
2103 Dollarton Hwy
North Vancouver BC V7H 0A7
Phone: 604 984 0221 Fax: 604 984 0218 www.alsglobal.com

To: COPPER CREEK GOLD CORP.
615-700 W PENDER ST
VANCOUVER BC V6C 1G8

Finalized Date: 9-SEP-2011
Account: COPCRK

Project: Bonsai Property

CERTIFICATE OF ANALYSIS VA11162754

Sample Description	Method / Analyte / Units / LOR	WEI-21 Recvd Wt. kg .02	Au-ICP21 Au ppm 0.001	ME-MS41L Au ppm 0.0002	ME-MS41L Ag ppm 0.002	ME-MS41L Al % 0.01	ME-MS41L As ppm 0.02	ME-MS41L B ppm 10	ME-MS41L Ba ppm 0.5	ME-MS41L Be ppm 0.05	ME-MS41L Bi ppm 0.01	ME-MS41L Ca % 0.01	ME-MS41L Cd ppm 0.01	ME-MS41L Ce ppm 0.02	ME-MS41L Co ppm 0.1	ME-MS41L Cr ppm 0.5
M480059		0.58	0.003	0.0057	0.181	3.22	14.15	<10	49.9	2.70	0.27	0.04	0.09	107.0	13.2	34.1
M480060		0.58	0.004	0.0052	0.124	3.13	21.5	<10	24.8	0.78	0.33	0.06	0.07	47.7	2.8	28.3
M480061		0.90	0.031	0.0199	1.135	2.15	374	<10	108.5	1.22	0.28	0.25	0.43	40.8	27.7	18.5
M480062		0.74	0.004	0.0100	0.421	3.96	32.0	<10	42.7	1.22	0.30	0.05	0.09	117.0	10.4	19.3
M480063		0.76	0.011	0.0060	0.393	2.92	25.2	<10	174.0	1.46	0.20	0.93	0.45	55.1	29.6	15.4
M480064		0.52	0.006	0.0026	0.399	4.37	7.90	<10	54.2	0.96	0.22	0.05	0.16	55.5	9.3	34.1
M480065		0.64	0.011	0.0017	0.201	3.22	45.4	<10	81.9	1.07	0.19	0.06	0.12	48.9	24.0	29.8
M480066		0.48	0.003	0.0044	0.266	4.32	6.17	<10	46.5	0.76	0.20	0.14	0.09	38.7	14.3	42.7
M480067		0.48	0.002	0.0116	0.254	3.82	10.45	<10	31.6	1.29	0.26	0.06	0.05	68.8	3.9	21.1
M480068		0.56	0.002	0.0027	0.205	3.09	4.40	<10	34.9	0.62	0.17	0.13	0.04	31.5	6.6	21.6
M480069		0.62	0.008	0.0026	0.187	4.41	6.10	<10	51.5	0.89	0.19	0.09	0.10	33.8	11.7	43.8
M480070		0.50	0.003	0.0113	0.154	5.40	11.45	<10	30.2	1.81	0.31	0.06	0.04	90.7	4.6	17.7
M480071		0.50	0.001	0.0045	0.171	5.35	9.98	<10	86.6	1.31	0.19	0.10	0.12	31.0	16.4	39.2
M480072		0.52	0.003	0.0025	0.163	3.69	5.95	<10	78.6	0.85	0.18	0.10	0.13	21.8	9.8	41.8
M480073		0.54	0.003	0.0034	0.150	2.88	12.15	<10	40.1	0.74	0.21	0.07	0.10	38.3	11.3	46.3
M480074		0.56	0.020	0.0006	0.164	3.24	12.20	<10	82.7	0.67	0.17	0.06	0.19	32.5	17.5	64.9
M480075		0.54	0.003	0.0024	0.042	3.03	14.05	<10	93.3	0.71	0.15	0.04	0.13	24.6	17.2	61.2
M480076		0.48	0.003	0.0015	0.207	3.10	8.21	<10	58.5	0.64	0.19	0.07	0.16	29.2	7.1	50.1
M480077		0.56	0.005	0.0020	0.190	3.83	6.16	<10	120.0	1.09	0.08	0.24	0.19	29.8	10.5	18.1
M480078		0.48	0.001	0.0016	0.402	3.43	8.46	<10	34.7	0.84	0.33	0.05	0.05	47.7	4.0	32.9
M480079		0.50	0.001	0.0030	0.165	3.62	5.04	<10	140.0	0.99	0.21	0.13	0.11	48.0	6.2	23.5
M480080		0.76	0.004	0.0028	0.129	2.01	11.95	<10	62.3	0.58	0.13	0.15	0.22	23.5	15.7	51.6
M480081		0.52	0.003	0.0119	0.305	4.56	11.90	<10	21.5	1.37	0.34	0.05	0.05	103.5	4.3	16.2
M480082		0.48	0.003	0.0064	0.277	4.62	8.89	<10	28.6	1.41	0.32	0.06	0.05	100.0	3.2	26.1
M480083		0.68	0.004	0.0012	0.325	3.75	11.95	<10	108.0	1.34	0.22	0.28	0.20	56.3	21.8	34.7
M480084		0.74	0.004	0.0027	0.212	3.50	63.0	<10	111.0	1.61	0.17	0.07	0.24	78.5	21.8	14.9
M480085		0.52	0.001	0.0078	0.118	5.55	10.95	<10	36.7	2.58	0.35	0.08	0.11	129.5	21.0	22.3
M480086		0.54	0.006	0.0020	0.214	2.32	20.5	<10	106.5	1.21	0.23	0.11	0.21	33.1	14.2	12.7
M480087		0.62	0.001	0.0035	0.185	4.14	10.65	<10	62.8	1.24	0.30	0.09	0.06	63.9	14.6	43.5
M480088		0.76	0.006	0.0038	0.066	2.91	25.6	<10	61.9	2.30	0.25	0.05	0.20	61.6	17.9	20.3
M480089		0.86	0.003	0.0004	0.207	2.19	12.70	<10	55.4	0.75	0.20	0.08	0.12	29.5	13.8	51.5
M480090		0.64	0.056	0.0240	0.401	4.84	7.47	<10	184.0	3.88	0.25	0.52	0.21	102.0	11.4	28.5
M480091		0.56	0.003	0.0041	0.149	4.66	6.83	<10	92.8	1.79	0.10	0.43	0.18	64.5	24.4	24.4
M480092		0.48	0.002	0.0017	0.191	3.77	7.91	<10	62.9	1.69	0.29	0.16	0.22	53.3	47.8	32.3
M480093		0.66	0.005	0.0002	0.100	2.03	8.48	<10	43.3	0.53	0.14	0.08	0.17	18.35	15.0	56.7
M480094		0.82	0.009	<0.0002	0.175	2.24	11.35	<10	167.0	0.73	0.19	0.32	0.48	26.0	24.2	59.4
M480095		0.68	0.009	0.0008	0.196	2.66	11.15	<10	120.5	0.85	0.18	0.14	0.35	34.2	21.5	72.6
M480096		0.66	0.004	0.0021	0.170	3.06	14.65	<10	115.0	1.06	0.22	0.05	0.39	46.3	32.0	74.5
M480097		0.68	0.010	0.0008	0.143	2.88	21.0	<10	107.5	1.49	0.20	0.12	0.45	67.2	27.0	60.8
M480098		0.58	0.002	0.0021	0.217	4.01	4.22	<10	107.5	1.66	0.13	0.89	0.23	47.0	28.2	27.9

***** See Appendix Page for comments regarding this certificate *****

ALS Canada Ltd.
2103 Dollarton Hwy
North Vancouver BC V7H 0A7
Phone: 604 984 0221 Fax: 604 984 0218 www.alsglobal.com

To: COPPER CREEK GOLD CORP.
615-700 W PENDER ST
VANCOUVER BC V6C 1G8

Finalized Date: 9-SEP-2011
Account: COPCRK

Project: Bonsai Property

CERTIFICATE OF ANALYSIS VA11162754

Sample Description	Method / Analyte / Units / LOR	ME-MS41L Cs ppm 0.05	ME-MS41L Cu ppm 0.01	ME-MS41L Fe % 0.01	ME-MS41L Ga ppm 0.05	ME-MS41L Ge ppm 0.05	ME-MS41L Hf ppm 0.02	ME-MS41L Hg ppm 0.005	ME-MS41L In ppm 0.005	ME-MS41L K % 0.01	ME-MS41L La ppm 0.2	ME-MS41L Li ppm 0.1	ME-MS41L Mg % 0.01	ME-MS41L Mn ppm 1	ME-MS41L Mo ppm 0.01	ME-MS41L Na % 0.01
M480059		1.79	23.0	4.92	15.20	0.19	1.55	0.072	0.080	0.07	27.6	26.9	0.64	988	5.35	0.05
M480060		1.68	13.85	8.88	34.5	0.15	1.82	0.099	0.116	0.06	24.8	4.5	0.11	209	5.97	0.05
M480061		2.51	122.5	8.19	7.78	0.17	0.08	0.192	0.083	0.10	15.5	8.0	0.49	2550	3.24	0.08
M480062		2.17	32.9	5.93	19.70	0.19	0.89	0.175	0.103	0.06	26.4	9.4	0.21	922	3.66	0.03
M480063		2.23	37.0	6.99	10.40	0.18	0.13	0.147	0.091	0.17	19.4	12.4	0.99	3470	3.59	0.33
M480064		1.20	16.60	7.48	21.0	0.16	0.55	0.154	0.106	0.03	22.1	11.2	0.29	878	2.82	0.01
M480065		2.35	29.3	7.36	9.83	0.15	0.02	0.106	0.076	0.05	19.2	12.1	0.24	2800	3.26	0.01
M480066		1.15	23.4	7.18	20.8	0.15	0.66	0.128	0.086	0.05	16.8	10.6	0.65	928	2.90	0.04
M480067		1.00	14.65	4.92	20.6	0.17	2.09	0.104	0.092	0.07	28.2	10.5	0.23	392	5.08	0.06
M480068		1.17	14.00	5.51	16.75	0.14	0.66	0.074	0.064	0.05	14.4	7.0	0.40	367	2.82	0.04
M480069		1.10	19.80	6.77	18.10	0.14	0.57	0.122	0.080	0.04	15.9	13.6	0.62	682	2.21	0.02
M480070		1.14	7.89	5.51	22.9	0.23	2.28	0.088	0.108	0.07	44.1	6.5	0.14	694	5.21	0.06
M480071		0.92	18.95	6.53	15.95	0.13	0.46	0.099	0.084	0.03	12.0	15.1	0.59	1240	2.42	0.03
M480072		0.94	18.10	6.26	15.85	0.14	0.36	0.145	0.085	0.03	10.3	12.6	0.47	790	2.28	0.02
M480073		1.07	24.0	7.12	19.80	0.14	0.52	0.115	0.088	0.05	19.9	17.4	0.78	620	3.81	0.02
M480074		1.35	37.0	5.65	11.00	0.12	0.09	0.109	0.074	0.07	11.8	31.5	0.96	736	1.96	0.01
M480075		1.14	40.5	5.66	6.82	0.12	0.02	0.081	0.050	0.05	9.4	29.4	0.99	1150	1.76	0.01
M480076		0.84	16.55	6.85	17.80	0.13	0.46	0.102	0.070	0.04	15.2	15.6	0.69	307	2.53	0.02
M480077		1.23	9.96	5.42	12.60	0.14	0.31	0.099	0.053	0.05	11.9	10.6	0.56	1490	1.34	0.04
M480078		1.15	12.95	6.72	26.9	0.14	0.71	0.086	0.101	0.05	20.4	14.3	0.31	427	5.17	0.02
M480079		1.62	10.55	7.63	25.3	0.18	0.63	0.084	0.092	0.03	25.0	6.6	0.28	340	3.53	0.02
M480080		0.62	44.7	4.41	4.61	0.15	0.02	0.148	0.039	0.05	9.0	28.7	1.06	989	1.47	0.03
M480081		1.18	11.35	5.98	24.3	0.22	3.12	0.076	0.108	0.09	30.6	5.8	0.14	553	6.15	0.08
M480082		1.34	11.60	5.58	29.4	0.15	3.85	0.065	0.122	0.07	34.2	9.3	0.19	169	3.53	0.07
M480083		2.76	35.3	6.45	13.25	0.07	0.16	0.060	0.087	0.10	19.7	19.2	0.78	1960	4.23	0.08
M480084		2.30	28.6	7.22	9.90	0.10	0.06	0.155	0.101	0.05	35.2	13.3	0.35	3770	4.94	0.02
M480085		1.13	12.30	6.32	25.7	0.07	1.65	0.081	0.107	0.06	32.9	9.9	0.20	1110	5.95	0.05
M480086		2.28	32.4	6.03	4.53	<0.05	<0.02	0.197	0.068	0.05	13.8	13.4	0.27	1030	4.23	0.01
M480087		1.44	30.4	5.23	19.75	0.07	0.61	0.076	0.098	0.07	23.0	24.6	0.60	714	2.86	0.05
M480088		2.31	35.0	5.69	11.10	0.06	0.36	0.099	0.075	0.06	21.5	19.4	0.39	899	3.76	0.03
M480089		0.91	44.1	3.85	6.88	0.06	0.02	0.091	0.041	0.05	19.6	30.2	0.98	471	1.32	0.02
M480090		1.56	28.4	5.98	19.85	0.13	0.97	0.123	0.095	0.06	64.7	24.8	0.72	634	2.16	0.04
M480091		1.60	25.3	5.95	14.70	0.09	0.48	0.076	0.079	0.07	27.1	12.5	0.73	2050	2.94	0.08
M480092		2.16	24.2	6.76	22.7	0.06	0.40	0.065	0.096	0.08	23.9	14.8	0.44	3870	5.87	0.05
M480093		1.01	40.4	3.81	5.22	<0.05	0.02	0.062	0.034	0.06	7.8	32.5	1.09	654	1.14	0.01
M480094		1.10	55.3	4.33	5.88	<0.05	0.04	0.103	0.043	0.09	10.7	33.4	1.19	952	0.83	0.03
M480095		1.27	51.0	4.28	7.48	0.05	0.02	0.101	0.050	0.09	13.2	36.9	1.27	905	1.48	0.02
M480096		1.64	66.9	4.83	9.63	0.06	0.03	0.115	0.059	0.10	18.3	40.4	1.23	1420	2.52	0.02
M480097		1.23	43.5	5.09	7.64	0.08	0.04	0.117	0.058	0.06	25.3	39.6	1.09	1610	2.83	0.02
M480098		1.33	13.25	6.05	13.55	<0.05	0.61	0.045	0.067	0.07	17.8	13.2	0.86	1370	2.25	0.11

***** See Appendix Page for comments regarding this certificate *****

ALS Canada Ltd.
2103 Dollarton Hwy
North Vancouver BC V7H 0A7
Phone: 604 984 0221 Fax: 604 984 0218 www.alsglobal.com

To: COPPER CREEK GOLD CORP.
615-700 W PENDER ST
VANCOUVER BC V6C 1G8

Finalized Date: 9-SEP-2011
Account: COPCRK

Project: Bonsai Property

CERTIFICATE OF ANALYSIS VA11162754

Sample Description	Method / Analyte / Units / LOR	ME-MS41L Nb ppm 0.05	ME-MS41L Ni ppm 0.1	ME-MS41L P % 0.001	ME-MS41L Pb ppm 0.01	ME-MS41L Rb ppm 0.1	ME-MS41L Re ppm 0.001	ME-MS41L S % 0.01	ME-MS41L Sb ppm 0.005	ME-MS41L Sc ppm 0.1	ME-MS41L Se ppm 0.1	ME-MS41L Sn ppm 0.2	ME-MS41L Sr ppm 0.2	ME-MS41L Ta ppm 0.01	ME-MS41L Te ppm 0.01	ME-MS41L Th ppm 0.1
M480059		26.7	40.2	0.042	14.10	9.8	<0.001	0.04	0.887	3.8	2.5	4.3	5.6	0.75	0.05	5.9
M480060		60.8	5.0	0.069	16.80	8.8	<0.001	0.09	0.998	6.3	4.1	7.1	5.7	0.23	0.05	2.8
M480061		4.88	33.3	0.257	25.7	8.1	0.001	0.04	69.9	10.1	4.3	1.4	30.9	0.18	0.11	2.2
M480062		40.0	12.6	0.112	17.20	10.2	<0.001	0.08	3.67	6.8	4.0	5.1	4.9	0.77	0.05	1.9
M480063		5.01	25.3	0.167	19.00	7.2	<0.001	0.05	6.65	10.1	2.3	1.9	92.2	0.20	0.06	1.8
M480064		21.8	15.3	0.073	13.70	4.6	<0.001	0.10	0.718	6.3	3.2	2.9	5.3	0.18	0.07	0.7
M480065		3.56	12.8	0.205	25.3	12.3	<0.001	0.11	4.20	2.8	2.2	1.6	6.0	0.02	0.08	0.1
M480066		23.1	22.8	0.085	12.90	5.9	<0.001	0.10	0.699	9.2	2.7	3.0	9.8	0.39	0.07	1.4
M480067		58.3	13.5	0.070	12.15	7.5	<0.001	0.08	0.536	3.0	3.1	5.6	4.6	1.16	0.04	2.8
M480068		19.75	9.1	0.117	9.10	7.0	<0.001	0.12	0.357	5.1	2.0	2.6	9.8	0.25	0.03	1.4
M480069		16.95	27.6	0.091	9.39	7.7	<0.001	0.12	0.508	8.3	2.7	2.1	7.5	0.34	0.07	0.9
M480070		69.3	5.6	0.065	11.70	7.9	<0.001	0.08	0.505	4.6	3.6	6.4	3.0	1.33	0.02	4.4
M480071		19.25	26.8	0.089	10.75	5.3	<0.001	0.08	0.665	6.5	1.8	2.3	9.4	0.52	0.05	0.9
M480072		16.00	19.3	0.090	14.45	4.8	<0.001	0.10	0.478	4.1	1.7	2.0	8.4	0.18	0.04	0.5
M480073		29.5	46.0	0.052	13.50	5.3	<0.001	0.04	0.747	4.2	1.8	3.4	6.4	0.26	0.08	2.0
M480074		7.96	69.4	0.076	10.35	7.7	<0.001	0.05	0.891	3.7	2.0	1.3	7.7	0.02	0.08	0.5
M480075		2.55	67.2	0.044	12.00	7.2	<0.001	0.03	0.972	3.6	1.7	0.6	5.9	0.02	0.08	0.5
M480076		22.6	38.5	0.052	9.79	4.8	<0.001	0.06	0.654	4.1	1.7	2.5	5.9	0.08	0.03	1.0
M480077		9.11	8.8	0.121	7.76	7.6	<0.001	0.15	0.362	3.8	1.1	1.3	16.0	0.15	0.02	0.3
M480078		45.1	17.2	0.073	14.35	7.5	<0.001	0.08	0.458	4.0	1.9	6.0	4.7	0.16	0.03	1.5
M480079		31.0	6.7	0.090	11.15	5.5	<0.001	0.10	0.482	5.4	2.1	4.0	11.3	0.37	0.04	0.8
M480080		0.26	68.1	0.094	9.91	3.1	<0.001	<0.01	0.747	6.1	1.9	0.3	12.9	<0.01	0.08	1.4
M480081		75.5	5.1	0.058	13.85	9.1	<0.001	0.06	0.545	5.0	3.1	7.8	2.0	1.48	0.03	6.7
M480082		57.2	12.6	0.080	14.75	8.0	0.001	0.11	0.787	9.0	3.3	7.4	4.3	0.83	0.02	6.5
M480083		6.41	34.3	0.245	15.40	10.9	0.001	0.05	1.095	9.9	2.1	2.1	25.9	0.14	0.04	2.2
M480084		4.00	17.6	0.227	16.80	8.8	<0.001	0.11	3.44	3.3	2.3	1.6	6.6	0.13	0.04	0.2
M480085		49.6	12.9	0.075	15.05	6.7	<0.001	0.10	0.605	5.9	2.4	6.9	7.1	1.11	0.05	2.8
M480086		0.89	14.9	0.262	21.8	8.9	<0.001	0.06	2.75	2.5	1.3	0.7	8.3	0.01	0.06	0.2
M480087		30.2	44.2	0.097	12.45	9.5	<0.001	0.08	0.555	4.8	2.2	5.0	8.4	0.40	0.03	1.9
M480088		15.55	30.8	0.069	21.5	8.1	0.001	0.03	2.31	5.2	1.7	2.9	7.4	0.44	0.06	1.7
M480089		1.94	77.9	0.086	11.85	6.2	<0.001	0.01	0.790	6.0	0.9	0.8	9.8	0.03	0.05	1.3
M480090		25.4	32.1	0.121	11.60	7.7	0.001	0.15	1.300	8.1	3.4	4.3	40.4	0.40	0.02	2.1
M480091		8.24	16.0	0.150	8.15	8.9	<0.001	0.14	0.637	11.5	2.3	1.4	34.0	0.23	<0.01	0.9
M480092		19.50	23.9	0.136	13.35	10.5	<0.001	0.15	0.649	5.8	2.4	4.6	14.2	0.13	0.05	1.3
M480093		0.47	80.4	0.075	9.82	3.9	<0.001	0.01	0.640	5.9	0.7	0.3	9.1	<0.01	0.08	1.5
M480094		0.25	99.4	0.103	14.65	5.6	<0.001	0.01	0.853	7.0	0.7	0.4	35.2	<0.01	0.06	2.1
M480095		1.47	104.5	0.093	13.65	7.3	<0.001	0.01	0.814	5.7	0.8	0.7	19.4	<0.01	0.05	1.2
M480096		3.32	120.0	0.102	16.00	8.6	<0.001	0.02	1.315	6.5	1.7	1.0	10.0	0.01	0.08	0.8
M480097		1.65	91.6	0.086	19.25	7.8	0.001	0.03	1.295	5.0	1.6	0.6	11.9	0.02	0.10	0.8
M480098		11.35	18.2	0.106	7.33	6.4	<0.001	0.12	0.803	6.0	1.2	1.9	59.3	0.27	0.04	1.2

***** See Appendix Page for comments regarding this certificate *****

ALS Canada Ltd.
2103 Dollarton Hwy
North Vancouver BC V7H 0A7
Phone: 604 984 0221 Fax: 604 984 0218 www.alsglobal.com

To: COPPER CREEK GOLD CORP.
615-700 W PENDER ST
VANCOUVER BC V6C 1G8

Finalized Date: 9-SEP-2011
Account: COPCRK

Project: Bonsai Property

CERTIFICATE OF ANALYSIS VA11162754

Sample Description	Method / Analyte / Units / LOR	ME-MS41L Ti % 0.001	ME-MS41L Tl ppm 0.02	ME-MS41L U ppm 0.05	ME-MS41L V ppm 1	ME-MS41L W ppm 0.0001	ME-MS41L Y ppm 0.05	ME-MS41L Zn ppm 0.1	ME-MS41L Zr ppm 0.5
M480059		0.107	0.16	3.02	35	0.482	21.8	116.0	115.0
M480060		0.598	0.12	1.59	140	0.373	13.20	45.2	106.5
M480061		0.282	0.52	0.93	63	0.181	17.30	177.0	6.4
M480062		0.247	0.22	1.99	64	0.431	21.2	87.8	58.1
M480063		0.318	0.24	0.82	83	0.141	26.5	126.5	8.6
M480064		0.452	0.07	1.16	138	0.102	16.60	68.4	34.1
M480065		0.044	0.18	0.80	75	0.121	20.2	85.7	1.2
M480066		0.576	0.11	1.09	149	0.150	12.50	67.5	40.4
M480067		0.183	0.10	2.48	38	0.578	15.75	66.9	117.0
M480068		0.511	0.14	1.34	121	0.226	9.22	45.2	42.9
M480069		0.545	0.09	0.93	150	0.144	13.25	64.6	35.1
M480070		0.232	0.07	2.07	38	0.791	27.6	77.5	141.0
M480071		0.434	0.13	0.76	120	0.207	9.28	75.4	28.1
M480072		0.415	0.09	1.00	125	0.125	6.32	52.5	19.5
M480073		0.261	0.08	1.22	80	0.274	9.09	80.7	33.0
M480074		0.091	0.11	0.72	66	0.132	7.47	118.5	5.8
M480075		0.039	0.14	0.38	56	0.0643	5.94	106.5	1.2
M480076		0.251	0.09	0.83	97	0.164	6.97	60.0	26.0
M480077		0.429	0.20	0.97	120	0.0967	9.49	83.9	15.5
M480078		0.332	0.15	1.19	83	0.291	9.92	59.8	43.7
M480079		0.522	0.10	1.22	151	0.273	20.6	44.8	37.5
M480080		0.026	0.12	0.24	44	0.0271	8.84	122.0	0.9
M480081		0.272	0.08	2.92	42	0.940	17.70	77.3	204
M480082		0.626	0.08	4.73	93	0.764	30.0	78.4	246
M480083		0.408	0.19	1.40	95	0.207	23.7	115.0	13.4
M480084		0.060	0.17	1.00	66	0.143	43.2	146.0	4.3
M480085		0.340	0.12	2.60	65	0.807	24.7	81.2	129.5
M480086		0.023	0.14	0.55	39	0.0586	11.25	98.8	0.5
M480087		0.198	0.15	1.85	57	0.538	25.9	115.0	52.8
M480088		0.058	0.10	2.04	32	0.353	17.15	117.5	27.9
M480089		0.059	0.07	0.44	44	0.0786	14.65	94.9	1.8
M480090		0.391	0.13	4.88	77	0.245	60.3	98.2	68.1
M480091		0.553	0.10	1.27	125	0.174	34.9	72.6	27.4
M480092		0.419	0.25	2.08	107	0.311	19.00	94.0	30.4
M480093		0.024	0.12	0.28	40	0.0281	7.79	116.5	1.3
M480094		0.034	0.14	0.28	46	0.0261	9.78	129.0	2.4
M480095		0.049	0.16	0.43	50	0.0658	10.80	130.5	1.2
M480096		0.070	0.24	0.69	55	0.0985	16.95	152.0	2.6
M480097		0.028	0.21	1.08	53	0.158	27.7	135.5	2.4
M480098		0.753	0.08	1.60	103	0.184	17.20	70.9	42.9

***** See Appendix Page for comments regarding this certificate *****

ALS Canada Ltd.
2103 Dollarton Hwy
North Vancouver BC V7H 0A7
Phone: 604 984 0221 Fax: 604 984 0218 www.alsglobal.com

To: COPPER CREEK GOLD CORP.
615-700 W PENDER ST
VANCOUVER BC V6C 1G8

Finalized Date: 9-SEP-2011
Account: COPCRK

Project: Bonsai Property

CERTIFICATE OF ANALYSIS VA11162754

Sample Description	Method / Analyte / Units / LOR	WEI-21 Recvd Wt. kg .02	Au-ICP21 Au ppm 0.001	ME-MS41L Au ppm 0.0002	ME-MS41L Ag ppm 0.002	ME-MS41L Al % 0.01	ME-MS41L As ppm 0.02	ME-MS41L B ppm 10	ME-MS41L Ba ppm 0.5	ME-MS41L Be ppm 0.05	ME-MS41L Bi ppm 0.01	ME-MS41L Ca % 0.01	ME-MS41L Cd ppm 0.01	ME-MS41L Ce ppm 0.02	ME-MS41L Co ppm 0.1	ME-MS41L Cr ppm 0.5
M480099		0.68	0.003	0.0004	0.222	4.10	8.66	<10	165.5	1.45	0.16	0.31	0.25	59.6	14.0	18.0
M480100		2.92	0.004	0.0002	0.161	2.46	12.95	<10	147.0	0.64	0.19	0.21	0.53	30.2	29.9	73.8

***** See Appendix Page for comments regarding this certificate *****

ALS Canada Ltd.
2103 Dollarton Hwy
North Vancouver BC V7H 0A7
Phone: 604 984 0221 Fax: 604 984 0218 www.alsglobal.com

To: COPPER CREEK GOLD CORP.
615-700 W PENDER ST
VANCOUVER BC V6C 1G8

Finalized Date: 9-SEP-2011
Account: COPCRK

Project: Bonsai Property

CERTIFICATE OF ANALYSIS VA11162754

Sample Description	Method / Analyte / Units / LOR	ME-MS41L Cs ppm 0.05	ME-MS41L Cu ppm 0.01	ME-MS41L Fe % 0.01	ME-MS41L Ga ppm 0.05	ME-MS41L Ge ppm 0.05	ME-MS41L Hf ppm 0.02	ME-MS41L Hg ppm 0.005	ME-MS41L In ppm 0.005	ME-MS41L K % 0.01	ME-MS41L La ppm 0.2	ME-MS41L Li ppm 0.1	ME-MS41L Mg % 0.01	ME-MS41L Mn ppm 1	ME-MS41L Mo ppm 0.01	ME-MS41L Na % 0.01
M480099		4.86	19.65	5.21	13.45	0.06	0.06	0.060	0.083	0.08	20.7	26.4	0.73	2680	2.43	0.03
M480100		1.09	60.2	4.26	6.65	<0.05	0.02	0.103	0.043	0.10	14.2	39.2	1.34	1020	1.46	0.02

***** See Appendix Page for comments regarding this certificate *****

ALS Canada Ltd.
2103 Dollarton Hwy
North Vancouver BC V7H 0A7
Phone: 604 984 0221 Fax: 604 984 0218 www.alsglobal.com

To: COPPER CREEK GOLD CORP.
615-700 W PENDER ST
VANCOUVER BC V6C 1G8

Finalized Date: 9-SEP-2011
Account: COPCRK

Project: Bonsai Property

CERTIFICATE OF ANALYSIS VA11162754

Sample Description	Method	ME-MS41L	ME-MS41L	ME-MS41L	ME-MS41L	ME-MS41L	ME-MS41L	ME-MS41L	ME-MS41L	ME-MS41L	ME-MS41L	ME-MS41L	ME-MS41L	ME-MS41L	ME-MS41L	ME-MS41L
	Analyte	Nb	Ni	P	Pb	Rb	Re	S	Sb	Sc	Se	Sn	Sr	Ta	Te	Th
	Units	ppm	ppm	%	ppm	ppm	ppm	%	ppm	ppm	ppm	ppm	ppm	ppm	ppm	ppm
	LOR	0.05	0.1	0.001	0.01	0.1	0.001	0.01	0.005	0.1	0.1	0.2	0.2	0.01	0.01	0.1
M480099		3.66	14.4	0.221	18.05	12.2	<0.001	0.08	0.511	5.5	1.6	1.3	25.8	0.04	0.03	0.3
M480100		0.28	119.5	0.093	15.35	5.2	<0.001	0.01	1.050	6.3	0.9	0.4	25.6	<0.01	0.07	2.0

***** See Appendix Page for comments regarding this certificate *****

ALS Canada Ltd.
2103 Dollarton Hwy
North Vancouver BC V7H 0A7
Phone: 604 984 0221 Fax: 604 984 0218 www.alsglobal.com

To: COPPER CREEK GOLD CORP.
615-700 W PENDER ST
VANCOUVER BC V6C 1G8

Finalized Date: 9-SEP-2011
Account: COPCRK

Project: Bonsai Property

CERTIFICATE OF ANALYSIS VA11162754

Sample Description	Method / Analyte / Units / LOR	ME-MS41L Ti % 0.001	ME-MS41L Tl ppm 0.02	ME-MS41L U ppm 0.05	ME-MS41L V ppm 1	ME-MS41L W ppm 0.0001	ME-MS41L Y ppm 0.05	ME-MS41L Zn ppm 0.1	ME-MS41L Zr ppm 0.5
M480099		0.211	0.16	0.94	98	0.106	22.0	95.3	5.6
M480100		0.037	0.16	0.27	48	0.0337	9.94	135.0	1.6

***** See Appendix Page for comments regarding this certificate *****

ALS Canada Ltd.
2103 Dollarton Hwy
North Vancouver BC V7H 0A7
Phone: 604 984 0221 Fax: 604 984 0218 www.alsglobal.com

To: COPPER CREEK GOLD CORP.
615-700 W PENDER ST
VANCOUVER BC V6C 1G8

Finalized Date: 9-SEP-2011
Account: COPCRK

Project: Bonsai Property

CERTIFICATE OF ANALYSIS VA11162754

Method	CERTIFICATE COMMENTS
ME-MS41L	Gold determinations by this method are semi-quantitative due to the small sample weight used (0.5g).

Appendix D. 2011 Copper Creek Bonsai Lithology Codes

CODE	LITHOLOGY CODE	GEOLOGICAL LITHOLOGY
2a	AND	Andesite
2f	AND BX	Andesite Breccia
1c	LAPILLI TUFF	Lapilli Tuff
1a3b	AND RHY TUFF	Andesite w. Sercite on fractures
2c	AND S	Andesite w. Sericite
2d	AND SP	Andesite w. Serpentinized characteristics
2e	AND TUFF	Andesitic Volcano Clastic
2g	AND VOL BX	Andesitic Volcanic Breccia
2b	AND VLC	Andesitic Volcanic Breccia
5c	ARG	Argillite
5cb	ARG ASH TUFF	Argillite w. Ash Tuff
5cc	ARG FRAG	Argillite Fragmental
5ca	ARG BX	Graphitic Argillite Breccia
5d	ARGG	Graphitic Argillite
5e	ARGG VLC BX	Graphitic Argillite Volcanoclastic Breccia
5f	ARGPG	Argillite w. Green Phyllite
1b	ASH TUFF	Ash Tuff
1d	LITH TUFF	Lithic Tuff
4a	DAC TUFF	Dacite Tuff
6a	FEL DYKE	Felsic Dyke
16a	FGST	Fine Grained Sandstone
14a	FLT	Fault
6b	INTER DYKE	Intermediate Dyke
12a	LMST	Limestone
7a5a	LMST & SILT	Limestone Siltstone
15a	MDST	Mudstone
13a	OVB	Overburden
11a	PHYG	Phyllite Green
10a	QTZ	Quartzite
3a	RHY	Rhyolite
3d	RHY BX	Rhyolite Breccia
3b	RHY TUFF	Rhyolite Tuff
3e	RHY TUFF BX	Rhyolite Tuff Breccia
3f	RHY VOL BX	Rhyolite Volcano Clastic Breccia
3c	RHY VOL CLAS	Rhyolite Volcano Clastic
3g	RHY CONG	Rhyolite Conglomerate
9a	RHYDAC	Rhyodacite
5a	SILT	Siltstone
5a5b	SILT AGLT	Limestone Siltstone
5a1b	SILT ASH TUFF	Siltstone / Ash Tuff
1a5a	TUFF SILT	Ash Tuff Siltstone
8a	VLC BX	Volcanic Breccia
8b	VLC CLAS	Volcaniclastic
23	CAS	Casing
18a	GAB	Gabbro
18b	GABX	Gabbro Breccia
19	DIO	Diorite
20	UNDF	Undifferentiated Mixed Unit
15d	MDHT	Mudstone Heterolithic
15b	MDBX	Mudstone Breccia
15c	MDFR	Mudstone Fragmental
16	WACKE	Greywacke
17	CGLH	Conglomerate Heterothic

Appendix E. 2011 Bonsai Diamond Drillholes Planview Map

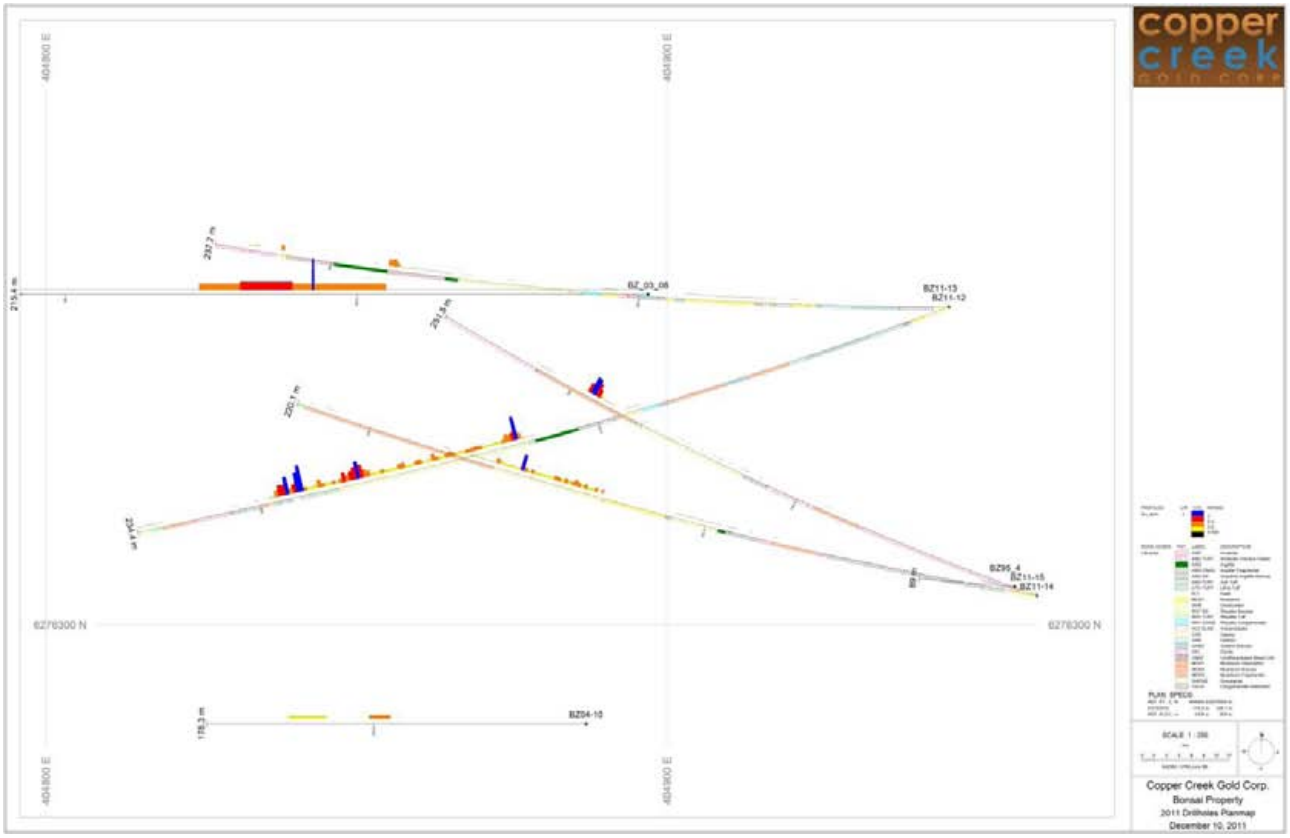

Appendix F. 2011 Bonsai Drillhole Cross Sections

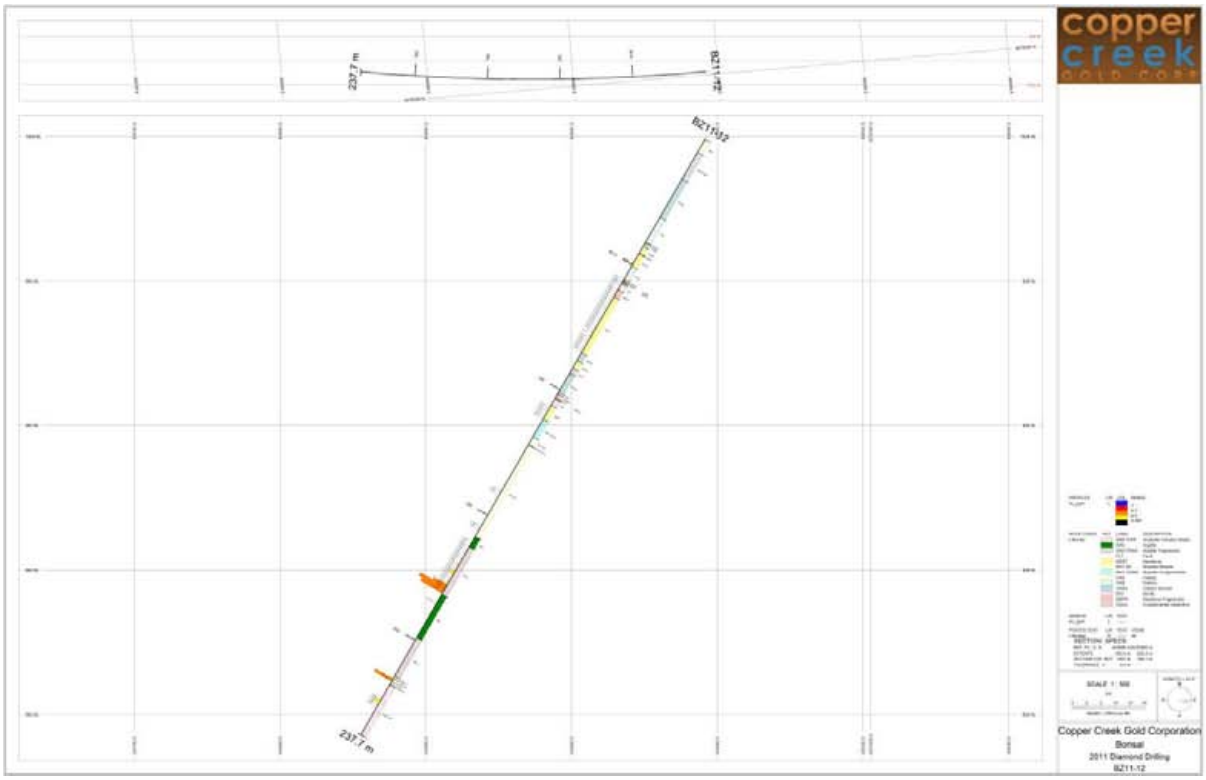
copper
creek
GOLD CORP
237.7 m
BZ11-12
BZ11-12
237.7 m
Copper Creek Gold Corporation
Bonsal
2011 Diamond Drilling
BZ11-12


copper
creek
GOLD CORP
234.4 m
BZ11-13
BZ11-13
234.4 m
Copper Creek Gold Corporation
Bonsal
2011 Diamond Drilling
BZ11-13



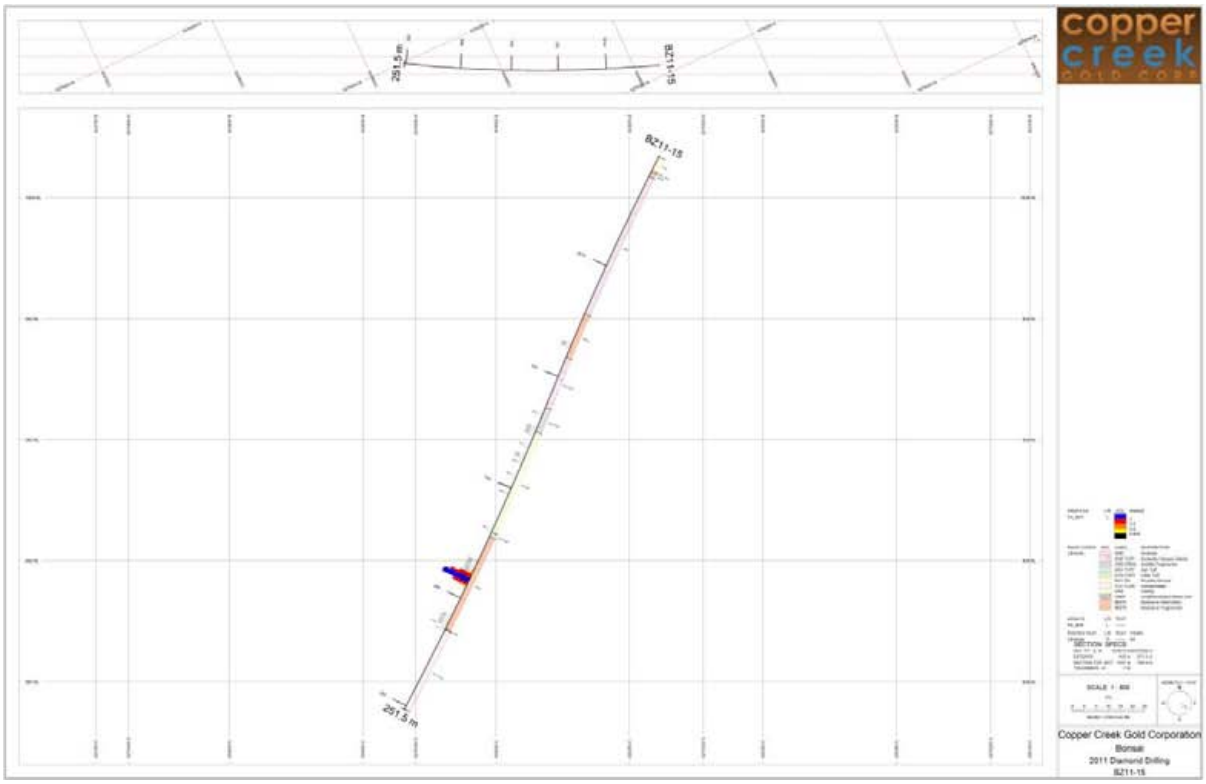

Appendix G. 2011 Bonsai Drillhole Logs

Hole Id:		BZ11-012				
Logged by:		Linda Erdman / WK				
Primary Interval		Includes		Interval Width	Lith Code	Unit Description
From	To	From	To			
0.00	5.15			5.15	CASN	Casing
5.15	15.84			10.69	MIXD	Mixed black mudstone and green-grey brecciated gabbro. Contacts between mdstn and gabbro intervals are gradational. Core is very broken throughout. Oxidized fracture sfcs to 13.5 mts. No vis sulfides. Mdst sections - Carb (calcite) healed fractures common. Local 5% < 5 mm subround fragments of calcite alt mdstn (white and balck colour) in a black mdstn matrix. Overall fabric is 50° to CA. Gabbro is massive, not bedded, and has wk pevasive carb altn., local carb healed fracsand calcite "blebs" to 3 mm. Gabbro is variably altered to sericite
		5.15	5.43	0.28	MDST	black mudstone, no gabbro
		5.43	6.20	0.77	MDGB	mixed mudstone and gabbro, an intrusion breccia(?)
		6.20	6.30	0.10	CLAY	clay with heterogenous rounded pebbles from 2mm to 1 cm in size, appears to be surficial unconsolidated seds
		6.30	9.85	3.55	MDGB	mixed mudstone and gabbro, an intrusion breccia(?), core too broken to determine exact intervals
		9.85	12.63	2.78	MDST	mudstone as at 5.15 to 5.43
		12.63	13.37	0.74	MDGB	mixed mudstone and gabbro, an intrusion breccia(?)
		13.37	15.84	2.47	GABX	gabbro - clast supported, light grn-grey to darker grey gabbro breccia frags with siltstone cement on margins
15.84	31.08			15.24	GABX	Gabbro breccia, light grn-grey, local < 5mm angular mdstn frags (< 1% overall), variable pervasive sericite ± carb, carb frac fill, minor carb vnlts to (< 3mm). carb fracs & vnlts all at > 40° to CA, local poorly developed silca crackle breccia, interval is not homogenous as

						some sections are not as obviously brecciated, chlorite frac fill at 30° to CA and local wk perv chlor altn increases downhole, no distinct matirix - possibly autobreccia.
31.08	40.93			9.85	GAB	Upper contact is gradational, med grn-grey w dark green chloritic "spots" (altered PX), pervasive sericite altn, variable pervasive carbonate alteration, carb vnlts and fracture fill, local breccia txt
		39.80	40.93	1.13	GABX	Brecciated interval of gabbro
40.93	41.20			0.27	MDST	Upper contact is irregular and sharp, lower contact the same, black in colour with white carb healed fractures and rare venlts to 3 mm, moderate perv carb alteration
41.20	42.68			1.48	GABX	Brecciated text, light grn-grey, mod to strng perv sericite ± wk perv carb. Carbonate frac fill and local carb healed crackle fracs, similar in apearance to gabbro from 39.8 to 40.93
		41.40	41.43	0.03	MDST	black mudstone band with broken contacts
42.68	45.46			2.78	MDST	Black in colour, mod to strng perv carb altn, carb healed fracs and discontin vnlts of < 2mm, 5% carb altered rounded mdst frags of < 5 mm, lower cntc marked by 5 cm band of strng carb vning at 85° to CA
45.46	45.58			0.12	GABX	Same as gabbro breccia seen at 41.2 to 42.68
45.58	50.60			5.02	MDST	Black, upper cntc irregular at 45° to CA, as before with wk perv carb, carb healed fracs and minor < 5mm vnlts, vnlts at numerous angles to CA, local autobx txt with carb cement, start of interval is siltstone, rare PY
		45.58	45.95	0.37		Siltstone - med grey, fine grain,with rare angular mdstn frags, carb healed fracs
		47.48	47.86	0.38	GABX	Gabbro breccia, light grey green, moderate pervasive sericite, variable wk carbonate
		48.00	48.06	0.06		Quartz carb breccia vn at 65° to CA
		48.06	50.60	2.54		1% to 2% PY on fractures and in 1-2mm globs of vfg PY and in discontinuous

						planar features at 30° to CA
		48.78	48.88	0.10		gabbro? dykelet - light grey colour, very fine grain, laminated at 30° to CA
50.60	55.73			5.13	GAB	light gry to light gry-grn, fg to mg, locally brecciated, variable perv sericite±carbonate, local mottled txt, carb healed fracs, chlorite "spots (altered PX), wk perv chlorite, lower cntc sharp at 70° to CA but not chilled
55.73	56.49			0.76	MDSF	Fragmental mudstone, dark gry colour, local gry-grn with 10% < 1cm amoeboid and elongate light colour frags, elongated at 45° to CA, parallel to wkly developed laminations, frags are 95% sericitic gabbro and 5% dark mudstn, andesite and sltstn. Carb healed fracs and vnts, local wk perv arb, rare PY "blebs" to 2 mm.
56.49	56.68			0.19	GABX	light gry-grn, fine grain, moderate pervasive sericite with wk pervasive carb, carb healed fracs, breccia txt, upper cntc broken but appears to be irregaulr at ~ 20° to CA, lower cntc sharp at 50° to CA
56.68	57.13			0.45	MDST	black, similar to previous non fragmental mdstn intervals but this one has 3% to 5% dust size disseminated PY with fg PY in discontinuous ≤ 1mm laminations at 45° to CA, PY in laminations is associated with carbonate, lower cntc defined by irregular 8 mm band of massive sericite at ~ 80° to CA
		56.68	56.82	0.14		fragmental mudstn txt at start of interval similar to 55.73 to 56.49 but here the fragmental unit has < 1% PY in fractures
57.13	57.65			0.52	MDTF	Fragmental mudstone txt with 2% vfg diss PY and fg PY on frac sfcs, possible shear (5 cm) at 57.15mts
57.65	60.00			2.35	GAB	grey-grn colour, local med grey colour, mod perv sericite, mod perv carb, carb healed fracs, 3% density carb vnlts(5mm) at 55°to CA, upper cntc is broken, lower cntc is irregular at 75° to CA
		57.65	58.15	0.50	GABX	Gabbro breccia

		59.47	60.00	0.53	GABX	Gabbro breccia
60.00	62.87			2.87	MDSF	black, subround to round frags 2mm to 4mm, 20 to 30% density, matrix supported, frags are strongly sericitic gabbro, lesser slstn and andesite and rare rhyolite. Carb healed fracs with local wk perv carb, "Foliation" is generally at 60° to CA, locally 20° to CA, pervasive dust size disseminated PY, generally ≤ 2%, locally 5%, lower cntc defined by end of fragmental txt at 90° to CA
		61.96	62.58	0.62	GABX	possibly gabbro intrusion breccia, hydrothermal breccia txt with up to 6 cm subangular gabbro fragments shattered into < 4mm angular frags with a mudstone cement, mod to strng perv carb, 2% fg to mg diss PY
62.87	85.30			22.43	MDST	black, 3% to 5% dust size pervasive disseminated PY and locally PY concentated in 1cm beds at 45 to CA° sub parallel to mudstone fabric at 40° to CA (< 0.5% density), local fragment txt at bottom of interval, graphitic, vwk pervasive carb but 20% to 30% carb healed crackle fracs -locally 35%, minor carb vnlts to 3mm at 70° to CA
		75.80	76.10	0.30	FZ	broken zone with slickensides and rubbly core
		76.50	76.83	0.33	FZ	similar to above
		77.46	77.80	0.34	FZ	similar to abve but final 10 cm is not sheared
		78.98	79.20	0.22	FZ	clay gouge
		83.53	85.00	1.47		5% subround to round elongate fragments, elongated subparallel to fabric
		85.00	85.30	0.30		up to 6 cm sericitic gabro frags with mdstn cement
85.30	88.30			3.00	GABX	med grey to grey-grn, brecciated, mod perv sericite, local mottled txt with variable perv carb, carb healed fracs, minor 8mm Qz/carb vns at various angles to CA, minor layers of mdst (calcite healed fracs as in other mudstn intevals) with irregular cntcs, tr PY
		85.30	85.50	0.20		chilled margin, light grn-grey, aphanitic, wk perv sericite

		88.07	88.30	0.23		mudstone cemeneted gabbro fragments
88.30	91.26			2.96	MDST	black, upper cntct irregular at ~ 70° to CA is defined where gabbro fragments decrease from 85% to < 5%, locally the mdstn appears to be autobxed, minor sericitic gabbro frags to 88.47 mts, other minor intervals (not divided out) with < 5% frags of gabbro plus calcareous mudstone, lower cntct sharp at 20° to CA
		90.70	91.26	0.56	MDFR	fragmental (sericitic gabbro, calcareous mudstone ± siltstn) mudstone with a fragment density of 10%
91.26	93.46			2.20	CGL	lt grn-gry, fg to mg, carb healed fracs, variably altered to sericite ± carb, locally mottled, sub angular to sub rounded frags of < 1 cm, frags are heterolithic, locally clast supported but generally matrix supported (40% clasts), local sections are finer grained without frags, is this a graded sediment?
93.46	95.91			2.45	GABX	lt grn-gry, sections with dark grey banding (few mm) at 50° to CA, upper cntc of this interval is first appearance if mudstone with gabbro frags, 5% of interval is a gabbro bx (25% frags) with mudstone matrix, frags of gabbro are angular to subangular, 1 cm in size but 10% to 4 cm, local mottled appearance, variably altered to sericite and carb as in interval above, tr PY, could be an inrusion breccis
		94.60	94.63	0.03	FZ	clay gouge
95.91	100.92			5.01	GABX	green-grey, wk to mod sericite and wk carb altered, carb healed fracs, breccia texture with ≥ 50% fragments and locally clast supported with rare jigsaw frag txt, breccia frags increase in a downhole direction, localy there is in indistinct rock fabric of 30° to CA, txt is different than above interval because frags are smaller in size and moe abundant, and overall there is less mudstone
		95.91	97.45	1.54		40% mudstone, 60 % breccia
		100.57	100.92	0.35		mudstone content >> gabbro frags

100.92	**101.63**			**0.71**	**DIOR**	**dyke,tan colour on margins, chilled margins, center of interval is grn-gry, fine grain, non magnetic, upper cntc at 25° to CA, lower cntct is irregular but sharp at 20 to CA**
101.63	**103.15**			**1.52**	**MDSF**	**black, graphitic fragamental mudstone, 10% rounded carbonate altered broken mudstone fragments to 2cm in black mudstone matrix, locally up to 2 % mg diss PY but overall trace PY, local siliceous intervals with ~35% qz/carb fracture fill and pervasive silica alteration**
		102.10	**102.20**	**0.10**		**At 102.16m - < 10 cm section of semi massive pyrite assoc with carb alt frags but overall PY content is 2%**
		102.44	**102.75**	**0.31**	**MDST**	**light grey colour siliceous mudstone**
		102.90	**103.06**	**0.16**	**MDST**	**light grey colour siliceous mudstone**
103.15	**103.47**			**0.32**	**DIOR**	**dyke, both cntcts chilled margins, upper cntct sharp at 70° to CA, lower cntc sharp at 80° to CA,moderate pervasive carb and minor carb healed fracs, fine grain tan to tan-grn colour (center), non-magnetic**
103.47	**103.55**			**0.08**	**MDSF**	**very thin interbedded fragmental mdst bed.**
103.55	**106.20**			**2.65**	**DIOR**	**dyke, upper and lower chilled margin, both contcats broken, moderate pervasive carb and minor carb healed fracs, tan colour fine grain margins with fine grain Di txt gry-grn interior, interior is mod magnetic, lower cntc is broken**
		105.70	**106.20**	**0.50**	**FZ**	**very broken core**
106.20	**111.75**			**5.55**	**MDST**	**black, graphitic, carb healed fracs of < 1% density with minor sections 3% to 5% density, fracs at 30° to CA, not pervasive carb, trace to 2% dust size pervasive PY, PY bands of ≤ 5 mm and PY frags of < 3mm(rip up clasts?), lower contact is broken**
		106.20	**106.73**	**0.53**	**FZ**	**broken graphitic mudstone with slickensides**
		110.95	**111.75**	**0.80**		**20% round to subround siltstone and mudstone fragments (no rhyolite) and local sections that look autobrecciated**

111.75	**118.77**			**7.02**	**RHYC**	**medium grey, massive without internal fabric, clast supported with 80 % sub round to angular frags of rhyolite to 2 cm with 80 % < 5 mm, frags of < 3mm are generally angular, rhyloite frags have flow banding, spherulites, matrix is black colour and siliceous with up to 2% fine grain diss PY in matrix and dust PY in frags (overall trace PY), matrix is locally altd to sericite.**
118.77	**121.80**			**3.03**	**PEPT**	**Peperite (?), grey rhyolite fragments in a black siliceous matrix, rounded frags are are, 99% of rhyolite frags are angular to subangular, frags to 3 cm but generally < 5mm, frags are matrix supported with 20% to 40% frags, locally PY rims the frags but total PY content is < 0.5%.**
		118.70	**124.73**	**6.03**	**FZ**	**Totally broken core with sections of clay gouge, largest piece is 5 cm, generally 3cm or less**
121.80	**122.03**			**0.23**	**ANDT**	**light green, not fragmental, tuffaceous txt with 1mm lithic fragments, strong sericite**
122.03	**158.50**			**36.47**	**RHYB**	**dark-light grey, angular rhy frags (5mm to 3 cm) in a siliceous matrix, clast supported, rhy frags are subang to angular & have flow banding or lesser spherultic txt, rare qz/carb vnlts, rare barite frac fill, local sectns (5% of interval) more massive (flow?) & locally display flow banding, minor flow banded frags of rhyolite have tr PY along lams & rarley in matrix (eg.145.80m), rare PY overall but locally to 1%, PY assoc with Qz fracs or as pervasive dusty PY within frags**
		124.97	**125.00**	**0.03**	**FZ**	**clay gouge**
		125.60	**125.70**	**0.10**		**clay altered breccia**
		126.00	**132.75**	**6.75**		**grey-grn matrix with grey rhyolite frags, 80% of this section has strong sericite altn of matrix, rhyolite frags are more resistant and matrix has eroded so that rhyolite frags are slightly elevated above matrix**
			140.57			**dust size pyrite pervasive in rhyolite frags**
			142.75			**flow bands at 45° to CA**

		148.53	148.82	0.29		sericite matrix
		152.39	153.37	0.98	FZ	clay gouge and rubble
		154.20	155.00	0.80		trace to 1% fg PY in matrix associated with fractures, overall this section has trace PY
			154.95			possible ankerite healed fracture
		157.50	158.50	1.00		light green, strong sericite alteration of matrix, matrix supported (20% frags) subround to angular dk grey rhy frags to 8mm, no carbonate
158.50	162.77			4.27	ARG	black, very fine grained, not graphitic, harder than the mudstone higher in the hole, poorly bedded at 60° to CA, upper contact broken but possibly 80° to CA, lower contact is irregular but sharp, tr PY overall varying from rare to 1%, PY as dust in frags (rip ups?) or in wispy laminations and bands of < 5mm width, minor subround to subangular rhy fags to 4 cm but generally ≤ 5mm, rhyolite frags increase to 10% density in downhole direction
		160.32	160.36	0.04		Qz/carb vn at ~ 70 to CA
		160.54	160.55	0.01		1 cm Qz/carb vn broken
		161.73	161.76	0.03		Qz/carb vn at 45 to CA
		162.60	162.70	0.10		Qz/carb vn at 55 to CA
162.77	181.54			18.77	CGL	light grn-grey at start grading into dark grey, fragmental texture throughout, cyclical graded bedding, fining upward, poorly sorted, rare sections are weakly silicified
		162.77	163.05	0.28		light green grey, variable sericite altn, round and subangular rhyolite, mudstone and volc frags from 2mm to 6cm, grading into dark grey to black rock (argillite?) with light coloured frags (see below)
		163.05	181.54	18.49		dark grey wth light frags, frag density varies from 5% (80% of interval) to 60% (5% of interval), local < 5mm frags of dusty PY, frags are tan siltstone; banded rhyolite; calcareous mudstone, frags from a few mm to 5mm and rarely > 1.5 cm, no pervasive carbonate but carb healed fracs - many at 20° to CA, local qz/carb vnlts at angles ≥ 60° to CA, local zones of black argilite wth wispy

						laminated PY (as in overlying argillite interval)
		170.69	179.83	9.14		Pyritic section, minor sections of grn-grey sericitic alt fragmental with up to 30% fg PY/sericite with a wispy, swirly txt (not cleanly surrounding frags)
		171.19	172.51	1.32		best PY zone of pyritic section, with overall 10-20% PY, locally 30%
		173.83	175.55	1.72		strong sericite altn of matrix, 2% PY associated with sericite, ≥ 70% fragments, frags subround to round, 2mm to 2 cm but generally < 5mm,, frags have alteration rims, local brecciation of frags by qz fracs
		176.93	177.50	0.57		local pervasive dusty PY in matrix, rare cg diss PY in matrix
		177.86	178.39	0.53		10% frags with tr PY dissem in frags
			179.10			subvertical Qz vn, 2mm - 3mm,PY asoc with QZ rich fragment adjacent to vn at 179.36m
		179.74	179.82	0.08		crse grained spheroid PY in a swirly band at 80° to CA, PY in this section is locally semi massive
		180.98	181.02	0.04		4 - 6 mm subvertical Qz vn
181.54	198.90			17.36	ARG	Black to med grey, upper contact broken, lower contact gradational, minor sections totally silicified but are black in colour like remainder of interval, minor bands of dusty PY and minor dusty PY frags, 20% density qz/carb or carb vnlts and healed fracs, local fracs have a de-watering txt, minor rounded grey rhyolite clasts to 4 cm (eg 191.4m), minor sections of clast supported bx. rare 10 cm round grey rhyolite pebble at 188.50m
		188.70	188.85	0.15		clast supported argillite frags of 1mm to 3mm in Qz/carb cement
		189.28	189.38	0.10		carb vn at 45° to CA
198.90	214.34			15.44	CGL	dark to lt gry, clasts of andesite & siltstone with lesser rhyolite & mudstone, angular to subround clasts from 1mm to 8cm with 50% 1 - 2 cm in an argillite matrix, 5% sections of laminated argillite, poorly sorted, wk

						pervasive carb in matrix, wk to mod perv carb altn of clasts is clast specific, poorly graded, no PY, upper contact broken, lower contact sharp at 45° to CA
		212.81	213.38	0.57		15% density 1mm to 1 cm calcite healed fracs and vnlts at 50° to CA
			199.23			laminated/bedded at 10° to CA
			250.53			laminated/bedded at 50° to CA
			204.74			laminated/bedded at 40° to CA
			205.75			laminated/bedded at 25° to CA
214.34	215.32			0.98	MDST	black, graphitic mudstone, upper contact is sharp with overlying but at contact the mudstone has contorted, broken core throughout. Majority of pieces show med grey rhyolite frags in a black argillite matrix with dusty PY in matrix and rarely as 2 - 3mm PY clasts, one piece looks like the grey rhyolite has intruded and broken the argillite into large angular fragments, carb in healed fractures - not pervasive
		214.34	214.94	0.60		contact is well foliated (sheared?) and laminations are contorted and broken into oblong fragments
215.32	216.41			1.09	RHYB	cream to light grey, rhyolite beccia similar to 122.03 to 158.5, silica healed fracs break apart rhyolite frags, upper and lower contacts are broken, PY in interval ranges from tr to 10% within the matrix and averages 2% - 3% overall, PY not in fragments
		215.00	215.25	0.25		30% pyrite in the matrix
216.41	217.30			0.89	FZ	Fault zone?, black to grey, graphitic mudstone, no PY, mainly chips and ground core, rare core pieces to look at, laminated at 20° to CA with broken laminations (microfaults), locally txt is black mdstn frags of ≤ 5mm in grey mdstn matrix
217.30	217.78			0.48	RHYB	light grey, rhyolite fragments in silica matrix, clast supported, abundant Qz/carb veins, no PY
217.78	237.74			19.96	ANDT	light green to med grey, upper contact sharp at 35° to CA

		217.78	220.81	3.03		light green to medium green-grey with 10% darker green "spots" ≤ 2mm (chlorite), light green colour continue to 218.46m, acicular clear xtls of 1mm to 2mm, no banding or laminations, no qz eyes, minor mariposite in groundmass, wk carb on fracs, minor qz and qz/carb vnlts from 3mm to 4 cm, wk pervasive sericite
		220.81	237.74	16.93		gradational contact with interval above, light grey to medium grey, similar to the above with the darker"spots" but this section has an overprint of 15% to 20% white "dots" of < 1mm (sericite? alt of Feldspar) acicular xtls decrease downhole, qz and carb fracs and vnlts, rare vns to 2.5 cm, vns at many angles to CA, mariposite in groundmass, moderate pervasive sericite, local PY
		223.20	226.45	3.25		PY associated with Qz vns and Qz filled fracs, PY assoc with mariposite in matrix, overall tr PY content - locally 2% PY in < 1 cm lengths
		224.55	224.82	0.27		veined by Qz/PY - 4 subparallel 5mm to 8mm Qz vns at 75° to CA with band of mg xtln PY between two of the bands
	EOH					

Hole Id:		BZ11-013				
Logged by:		Willie Kushner				
Primary Interval		Includes		Interval	Lith	Unit Description
From	To	From	To	Width	Code	
0.00	4.57			4.57	CASN	
4.57	6.64			2.07	OVBD	Unconsolidated sediments - overburden
6.64	10.43			3.79	MDST	Contorted laminations at 45 TCA. Unit is not graphitic. CFF, trace vfg sulphide disseminated thrt. Unit contains 3 bands of gabbro 30-40 cm thick. Gabbro is fg, medium grey-green colour with pyroxenes altered to chl. Mottled appearance.
10.43	12.25			1.82	UNDF	Sharp upper contact along fracture. Mixed unit consisting of GABX and TLTF. GABX: Angular to sub-angular fragments 1-5 cm, mx supported (argillite matrix), gybk colour. TLTF:

						Stratified, local areas with fragments average 5mm sub-rounded clasts, gy, mod-str ser altn, CFF and QCFF
12.25	**21.72**			**9.47**	**TFLT**	**Gradational into tuff with no mudstone clasts or mudstone mx. Closer to a lapilli tuff. Mx supported, 25% clasts with clasts same composition as mx. 50cm section at 13.5m of clast supported 2-15 mm clasts of lithic tuff with argillite fragments.**
21.72	**38.97**			**17.25**	**GABX**	**Unit contains areas of angular to subangular fragments in a mudstone mx to areas of msv gabbro, subtle brecciation thrt. Pyroxene altered to chlorite in gabbro**
38.97	**44.18**			**5.21**	**GAB**	**Same as unit above, local fragmentation. Unit differs from above in that this unit lacks mudstone fragments or mudstone mx**
44.18	**55.87**			**11.69**	**MDFR**	**Locally graphitic. Slitstone, sandstone and carbonate mudstone fragments from 2mm - 2 cm in size, angular to sub angular, 5%clasts in mdstn mx to locally clast supported. 40cm sst/sltst interbed at 57.7m, gradational to broken contacts, rare ser alt of fragments**
		44.18	**47.18**	**3.00**	**FZ**	**Some gouge, most pieces <5cm. Fault contains a broken fg intermediate lt gygn dyke approximately 20cm wide**
		47.18	**50.95**	**3.77**	**FZ**	**Mod fractured, pieces 2-20 cm. 1 cm quartz carb veins in subparallel zones 15 cm wide at 20 degrees TCA. Contains a fg int lt gygn 25cm dyke at 47.80m.**
55.87	**62.54**			**6.67**	**GABX**	**As previous GABX unit above: Unit contains areas of angular to subangular fragments in a mudstone mx to areas of msv gabbro, subtle brecciation thrt. Pyroxene altered to chlorite in gabbro**
62.54	**77.77**			**15.23**	**MDFR**	**Graphitic fragmental mudstone, similar to previous unit except much more graphitic and lacks any sst fragments.**
		63.60	**65.26**	**1.66**	**FZ**	**Extremely broken, gouge present**
		65.26	**68.82**	**3.56**	**DYKE**	**Intermediate fg dyke, tan/brown chill margins at each end and sharp contacts at both ends**
		70.18	**77.57**	**7.39**	**FZ**	**gouge to extremely broken with local 20 cm pieces**

77.77	81.40			3.63	CGLH	Subrounded to rounded clasts 2mm - 15mm, mx supported, 40% clasts, mudst mx. Clasts include sst/sltst, rhy, arg
81.40	86.80			5.40	RHYC	Sub rounded clasts, 2-20mm, avg 5mm. Lighter gy laminated clasts in a darker gy/bk mx, clast supported. Bottom 75 cm is a peperite
86.80	93.15			6.35	RHYB	Similar to rhy bx in BZ11-12. Mx supported, mx same colour as clasts. Upper contact in small sheared section. Sub angular clasts, 2-5mm, clasts well laminated
93.15	97.45			4.30	CGLH	Some slightly siliceous frags, but mainly argillite and volc tuffs (volcaniclastics). Mariposite present locally. Rare fragments with up to 10% vfg py and as blebs thrt
		93.15	93.60	0.45	FZ	
		94.90	95.60	0.70	FZ	
97.45	98.21			0.76	FZ	Gouge with minor graphite to pieces up to 5mm
98.21	106.25			8.04	ARGF	Fragmental argillite exhibiting graded bedding. Mx supported, rounded to subrounded clasts 2-50mm, avg 5-7mm. Overall clasts compose 10% of rock. Clasts consist of arg, rhy, tuffs. Some clasts and especially fg sections of argillite contain up to 10% or more dusty py. Fragments sometimes laminated. Locally very silicified with angular rhy clasts to zones of arg/mdst with little or no silicification. CFF qnd QCFF as hairline and also as 3cm wide infills, locally 20cm wide areas with strong density of CFF. Possible overturned bedding?? Detailed photos taken of core.
106.25	119.63			13.38	ARG	CFF 1-3mm wide. Unit well laminated, laminae approx 60 degrees TCA. Rare 2-5mm fragnments of same in the unit.
		111.39	116.36	4.97	FZ	Extremely graphitic thrt. Gouge at top of fault
119.63	121.67			2.04	TFXL	Fragmental, 23% 2-5mm clasts occasionally up to 4cm. Rounded to sub angular. Bottom 60cm contain angular rhy frags. Trace vfg dusty py in clasts

121.67	**178.16**			**56.49**	**RHYB**	**3-10mm sub-rounded to angular fragments, locally autobrecciated, some frags up to 10cm. Clast supported, locally mx supported. Sil mx. Unit variable thrt. Contains sections with up to 7% bk sil arg clasts, sections with 2-5mm variable clasts and sections with autobrecciation of rhy only. Frags consist of xtl tuff and lesser rhy. Fg py and other sx minerals in tuffs but mainly in mx, diss thrt and as 2-5mm clots. Areas of py mx (semi-msv py as mx). Py varies from ,1% to 10% locally after main mineralized zone. Sx too fg to be able to identify, but possibly other sulphides present. Sx varies from 1-3% in areas to 20-25% in zones - average 5-7% overall. In areas where not present in larger clots, present as very vfg dusty py in mx. Overall unit is mx supported, but varies from mx to clast support. VAriably silicified thrt. Lesser sil areas have slight ser altn. Rock is extremely competant thrt - core came out of tubes unbroken across most of the runs.**
		121.67	**129.50**	**7.83**	**ZONE**	**mineralized zone - py in zone varies from 7-25% locally**
		168.34	**174.63**	**6.29**	**ZONE**	**mineralized zone - py in zone varies from 7-25% locally**
178.16	**188.67**			**10.51**	**TFLT**	**Dusty fg py mineralization thrt mx, locally areas up to 7% py (sample 7688). Locally py as fracture fills, overall 3%py and other sx?? very vfg. Intense silicification thrt unit**
188.67	**191.00**			**2.33**	**FZ**	**Lithology change in fault zone. Fragment size 2-15 cm, avg 3-5 cm, 3% py mnlzn in frags thrt fault**
191.00	**195.11**			**4.11**	**ARGF**	**Tuff fragments in argillite. 1-3% py mnlzn thrt, loc ally up to 7%. Fragments compose 5-10% of rock, mx supported, avg 5mm in size**
195.11	**196.63**			**1.52**	**TFLT**	**Intensely silicificified heterolithic tuff, mx supported (10% frags). Fragments subangular, fairly uniform in size at 5mm. Finely laminated**
196.63	**197.50**			**0.87**	**RHYB**	**Finely laminated rhy fragments, perv dusty py**

197.50	200.10			2.60	MDHT	Bimodal fragments - majority 3-5mm, secondary at 10-15mm. Mx suppoerted - clasts comprise 5% of rock. Unit also contains 2 small fg int dykes (in fault), both intense sil, one 10cm, other 15 cm. Dyke margins at approx 50 TCA. Fault varies from gouge to 15 cm pieces, avg size 5 cm
		197.50	200.50	3.00	FZ	
200.10	208.71			8.61	ARGB	Light grey at top. Upper portion of unit consisting of finely laminated clay/silt beds with occasional sst. Mod to int calcareous thrt, especially in lighter grey sction. Unit darkens below 202.08m and changes to bkgy argillite after fault at 205.96m. Sericite altn of select grains pervasive thrt unit.Very vfg py pervasive in fragments and in mx.Clast supported, angular in-situ breccia.
		202.91	203.32	0.41	FZ	Gouge and 5 cm pieces of core
		205.13	205.96	0.83	FZ	Broken, 2-10cm pieces, average 7 cm
208.71	218.30			9.59	AND	Pervasive calcareous (mod) at top, lower portion calcareous only with assoc CFFs. Perv ser altn of select xts resulting in dusty appearance with tiny secs of ser (1% of rock altered). Trace specs of py thrt. Slightly cracked towards bottom of unit with increasing CFFs and slight brecciation of lower 4m of unit. unit grades into an andesite tuff from 218.00-218.30
218.30	227.26			8.96	MDBX	Locally areas of QCFF 1-2 cm wide at 40-80 TCA. Interbedded mixed unit consisting of bk fragmental mudstone, medium grained gy sst and rip-up clasts of well laminated ltgy-gy siltstone (very calcareous). Grain size indicates way up is normal. Rare patches of py in fragmental mudstone.
		220.00	223.15	3.15	FZ	Slightly graphitic, areas very broken, nearly gouge, avg size 4cm pieces of core
		226.20	227.26	1.06	FZ	Brittle fractures, no gouge, locally graphitic along fractures, 1-10 cm pieces thrt
227.26	230.40			3.14	RHYT	fg rhy tuff with local rhy bx areas. Dusty py thrt, bands of py mnlzn 1 cm wide

						and py rims on qz fragments. Trace gal mnlzn along fine fractures.
230.40	232.40			2.00	RHYB	Transition zone between lower and upper units. Clast supported rhy bx in rhy mx as unit above with 10-30 cm zones of rhy tuff as above. Blebs of py up to 1cm with concentric banding. Dk gy rhy tuff as above with dusty perv fg py and rhy bx containing py in the mx. Overall a reall mixed bag...
232.40	234.39			1.99	RHYB	Clast supported rhy bx, sub angular clasts 5-15mm. Clasts composed of rhy tuff as is mx. Chl altn of select grains. ,1% fg py diss thrt. Hole was shut during night shift based on driller description of rock. Probably should have continued drilling, as would have liked to continue through this unit to see if mineralization increased. EOH
EOH						

Hole Id:		BZ11-014				
Logged by:		Willie Kushner				
Primary Interval		Includes		Interval Width	Lith Code	Unit Description
From	To	From	To			
0.00	8.52			8.52	CASN	
8.52	12.20			3.68	TFLT	Fragments of xtl tuff and argillite fragments are main constituents of rock, bk argillite matrix. Fragments from 1-5mm with rare fragments up to 15 mm, avg 3mm. Fg dusty py perv through mx
		8.52	10.22	1.70	FZ	Gouge to 10cm pieces of core, avg size 2cm. Limonite staining thrt
12.20	13.80			1.60	ANDT	Rare specs of ser altn. Fragments of And with fg tuff and occasionally arg as matix. Fragments range from 1-25cm, averaging 10cm. Fg sulphide mineralization laminated in mx
13.80	60.68			46.88	UNDF	Chl alt grains and slight perv chl throughout unit Locally siliceous. Local areas of breccia with arg mx and interbeddded units of heterolithic tuff fragments in andesite. A mixed bag (polylithic) of flows, andesite tuffs and andesite volcaniclastics with local areas

						of fg andesite tuffs with argillite. Specks of py grains thrt
		17.45	19.53	2.08	FZ	Limonite stained fracture zone
60.68	62.00			1.32	ANDT	Very vfg xtl tuff (?) mostly obliterated by fault and bleaching.
		60.68	61.57	0.89	FZ	Fault with gouge and clay. Sections with 5cm pieces of core, but mainly gouge
62.00	77.94			15.94	MDHT	Variable unit. Fragments avg 1cm, and vary from 3mm - 30 cm. Mx supported, 30% clasts are argillite, sil rhy frags with 5-10% py in places and fg py diss thrt. Mineralization overall is <1% py, although locally up to 3%. Slightly graphitic in faulted areas.
		62.67	63.20	0.53	AND	Fg gn andesite dyke with slight ser altn. Sharp contacts at both ends of dyke
		63.20	63.80	0.60	FZ	All gouge
		65.40	67.00	1.60	FZ	Variably broken - sections with 5-10 cm pieces of core, others broken to 1cm pieces thrt
		70.85	71.85	1.00	FZ	Broken, 5-15cm pieces
		74.16	75.81	1.65	FZ	Variably faulted, sheared 1cm by 5cm pieces and 15cm pieces of core
77.94	83.05			5.11	AND	Andesite dyke with chill margins at both ends, sharp contact both ends as well.
		80.79	81.40	0.61	FZ	Broken, 1-5cm pieces
83.05	91.75			8.70	ARGB	Arg bx broken thrt entire section to varying degrees. Graphitic thrt, especially in faulted areas. 1-2cm bands and 1 cm clots of massive vfg py. Main bk arg contains only trace py, by grey bands and frags contain up to 25-50% py.
		83.05	84.75	1.70	FZ	Variably broken at both ends with a 50cm slightly broken piece in the middle of the section
		88.88	91.16	2.28	FZ	
91.75	93.40			1.65	HTBX	Clast supported angular bx, clasts composed of rhy, and tuff, arg, rare qz. Dusty py diss thrt, py also present in mx. Grades into unit below
93.40	95.90			2.50	ARG	Laminated argillite. Black argillite with gybk sltst/sst layers. Lighter bands

						contain fg py. Rare segements of cgl/bx, but mostly a calm depositional environment. Clots and rare bands of msv py
95.90	110.81			14.91	RHYB	Clast supported, sub-rounded to sub-angular clasts, 2mm-10cm, avg 5-7mm. Varies from heterolithic to monolithic. Where monolithic, all gy rhy bx frags. Where hererolithic, the fragments are feld porph or xtl tuff with a black argillite mx. Fragments range from 5-15mm, average 5mm. Vfg py mnlzn present in mx, 2%. often as vfg rim on clasts. very vfg gal(?) in arg mx - too small to be sure of identification.
		105.78	108.78	3.00	n/a	Similar effect to the 'peperite' in hole BZ11-012 where the rhy grain appear to 'pop out' of the bx
		109.66	110.34	0.68	FZ	Broken zone - difficulty drilling through this area, all 2cm pieces. Evidence of small dyke in here as well.
110.81	112.43			1.62	ARGF	Mixed zone, variably sil. Heterolithic arg w/ mx supported semi-rounded clasts 5mm-1cm in arg mx. Unit also contains broken pieces of bedded sltst/sst in argillite, as well as a 10 cm piece of rhy bx. 3-5% fg py present in clasts and in lighter grey beds as found higher in the section
		110.81	111.61	0.80	FZ	Entirely gouge with some 3cm pieces of core
112.43	113.00			0.57	TFLT	Rounded fragments, tuff frags 1 cm, arg frags of similar size, most 2-3mm. Trace sparse py mnlzn thrt
113.00	132.20			19.20	MDST	Some slightly sil areas. Bk laminated (banded) mudstone with laminae at 45 TCA. Unit contains zones of brecciation indicating a more chaotic environment. Tr-3% fg py in some areas
		113.00	114.00	1.00	MIXD	Similar to ARGF above. Sltst clasts and sst/sltst layers in unit along with rip-up clasts etc
		120.40	122.61	2.21	FZ	Broken 2-10cm pieces, graphitic on fracture surfaces
		131.83	132.20	0.37	FZ	Broken and fault gouge, avg 5cm pieces of core
132.20	132.52			0.32	TFLT	Matrix supported, 20% fragments,

						1mm xtls to 7mm frags. Unit similar to TFLT unit above
132.52	165.15			32.63	RHYB	Mineralized zone. Heterolithic at top 3ms, then becomes a rhy bx, but still contains up to 1% argillite fragments. Clast supported with clasts from 2mm-5cm, average 5-10mm, sub-angular to sub-rounded. Fg dusty py pervasive thrt in mx, 5-7% overall, locally up to 10-15%. Rare gal, vfg. Slight etched appearance which makes the grains stand out - similar to the peperite texture - not sure what to call it, will call it Eskay Etch here to identify it. Unit is extremely competent - many of the runs came out as solid 10' sections of core. Unit identified as sil heterolithic bx / rhy bx, but is a real mixed bag - a polylithic section. Py content varies thrt - highest concentrations as finely diss py in matrix where unit is more mx supported than clast supported. 13 cm unit of xtl lithic tuff at 134.33m. At 137.78 is a bit of sandy black material in an area with solid core on either side - unsure if uncomsolidated seds (?) or as a result of faulting?
		132.52	165.15	32.63	ZONE	Unit constitutes a 'mineralized zone' of interest
165.15	218.07			52.92	MDHT	Contact splits core from 165.05 to 165.26. A polylithic unit of mudstone / argillite / heterolithic fragmental mudstone. Unit contains areas of subrounded heterolithic fragments 2-10mm (mx supported, up to 20% clasts), wacke units, finely laminated mudstone/sltst units and mudstone bx. Mudstone grades into argillite. Slight to mod sil overall, decreasing with depth. 3-5% fg py and other sx (?) pervasive thrt. Mineralization increases after unit at 210.57-211.15m. Py content quite consistant thrt unit. Mod - minor graphite in areas, especially in faulted zones and on fracture surfaces. Small fault with gouge at 166.55m
		172.20	173.76	1.56	FZ	5-10cm pieces

		175.98	178.22	2.24	FZ	Gouge, very graphitic, 1-10cm pieces
		184.80	185.70	0.90	FZ	Brittle fracture, 5cm fragments
		186.03	188.84	2.81	FZ	Fracture zone with gouge, finely broken to 3-10cm pieces, minor graphite
		189.65	191.22	1.57	FZ	As FLT above, gouge to 5cm pieces, bright green on fracture surphases - mariposite??
		197.33	198.26	0.93	FZ	Gouge to 2 cm pieces
		200.51	204.38	3.87	FZ	Broken zone - 1-30cm pieces, some areas strongly broken
		187.00	218.07	31.07	n/a	Mostly sil with only a few mdst areas. Much less fragmental. Mainly laminated argillite.
		198.26	205.00	6.74	n/a	Increase in fragmentals
		215.00	218.07	3.07	n/a	finely laminated gy sltst/wacke - mainly wacke Graywacke is very calcareous
		199.76	200.00	0.24	n/a	Course gr wacke fragments
		210.57	211.15	0.58	n/a	Intensely sil tuff fragmental breccia with 3% py thrt. Gygn, qz/carb fragments, sharp contacts both ends at 40 TCA
218.07	220.07			2.00	WACK	Bedded fg wacke/sst with trace vfg py diss thrt. EOH
EOH						

Hole Id:		BZ11-015				
Logged by:		Willie Kushner				
Primary Interval		Includes		Interval	Lith	Unit Description
From	To	From	To	Width	Code	
0.00	6.31			6.31	CASN	
6.31	7.01			0.70	TFXL	Laminated ash tuff
7.01	9.10			2.09	MDHT	1cm qz vein subparallel TCA. Unit is in the grey zone between mx and clast supported and also straddles the zone between breccia and conglomerate. Clasts are from 2-10mm (5mm avg) and comprise 70% of rock.
9.10	71.75			62.65	AND	Unit comprised of a mixture of flows and tuffs with a crackle breccia texture. Similar to unit at top of BZ11-14. Rare mariposite in bleached areas and thrt bottom of unit
		30.01	32.10	2.09	FZ	Broken zone, no gouge. 1cm pieces to 7-10cm pieces of core. Average size 5cm pieces

		52.32	53.20	0.88	n/a	Bleached zone around 1cm fault (30 TCA) with gouge at 52.86
		58.96	59.70	0.74	n/a	Bleached zone around 3cm qzcarb vein at 45 TCA. Mariposite in this bleached zone
71.75	76.51			4.76	MDFR	1-3% of frags are 5mm subangular wacke. Unit is faulted and broken thrt.
		71.83	72.70	0.87	FZ	Broken thrt, 1-6cm pieces of core, graphitic, no gouge.
		73.18	76.23	3.05	FZ	Fault zone features 2 main faulted areas, contains an 80cm section broken into 10-15cm pieces of core. Upper section contains gouge and is extremely graphitic around 74.07m, rest broken into 5-10mm pieces. The lower fault zone is similar with a small intermediate dyke evident.
76.51	91.51			15.00	MDFR	Moderately graphitic thrt. A continuation of the MDFR unit above. The heterolithic fragmental mdst continues, however a mixed unit in that it also contains bands of mudstone and ash/xtl tuffs and lithic tuffs from 15cm to 1m thick. Frag mdst is mx supported with 2-5mm sub-angular to sub-rounded clasts. Unit contains 1-3% py towards bottom of unit (3% locally, averaging 1%), diss thrt and as veinlets of py.
		83.69	84.42	0.73	FZ	1 cm rounded fragments
		90.06	91.51	1.45	FZ	Gouge and graphitic with 5mm - 5cm fragments
91.51	113.74			22.23	ANDT	vfg And tuff, massive, bleached to tan colour at contacts with mudstone
		110.00	112.81	2.81	ARGF	Section of bk arg as in unit below. Faulted contact at top, sharp undulation contact at bottom at 30 TCA. Up to 5% py
		111.00	111.71	0.71	FZ	No gouge, very crumbly and very graphitic
		95.42	95.83	0.41	MDST	3% py thrt
		102.60	104.60	2.00	MDST	3% py thrt
		91.51	92.76	1.25	FZ	Brittle fracturing, 5-10cm pieces of core
		103.32	104.68	1.36	FZ	Broken zone, 10 cm pieces of core along with areas broken into 1cm pieces, graphitic

113.74	124.62			10.88	ARGF	2% fragments, 5mm, sub angular. Rare 15cm frags. Local 30cm thick bedded sltst, gy. Intensely graphitic in fractured areas
		113.53	114.20	0.67	FZ	Highly broken zone, 2-5cm pieces, some gouge
		115.14	116.31	1.17	FZ	Gouge to 10 cm core pieces
124.62	169.97			45.35	RHYB	Highly variable unit. Mx supported, but varies to clast supported in areas. Clasts from 2-10mm, angular to sub-rounded. Finely banded rhy frags after 132.57m. Areas of 'Eskay Etching' as well as a 'peperite' from approx 127-128m and 131-132m, but not as pronounced as in other holes. Trace - 3% vfg py thrt, especially in laminated rhy fragments. Unit appears similar to rhy bx unit in hole BZ11-12, and neither appear to consist of a major mineralized zone.
		127.02	132.57	5.55	TFLT	Heterolithic fragmental tuff
		128.30	128.66	0.36	ARG	Similar to ARGF in unit above
		127.02	127.43	0.41	FZ	Brittle fracture, gouge along fractures
		132.09	132.57	0.48	FZ	Brittle fracture zone
		134.73	142.75	8.02	n/a	Zone with: brittle fracture at 134.73m, 5cm fault with gouge at 139.60m, small fault at 140.32m, and small fractures with gouge at 141.12m, 142.16m, and 142.25m.
		142.90	143.50	0.60	FZ	2cm pieces
		148.06	149.57	1.51	FZ	2-10 cm pieces, average 3 cm
		150.45	152.17	1.72	FZ	Gouge and 1-3 cm pieces
		153.18	153.38	0.20	FZ	Broken, gouge and small unit of bk argillite in faulted area (1 cm pieces)
		158.34	162.65	4.31	FZ	Broken, punky rock with 'Eskay Etch' and gouge. Average 2-3cm pieces
		169.77	170.10	0.33	FZ	Fault across contact of this unit and unit below. Gouge
169.97	172.04			2.07	TFLT	Lithic tuff with 2-3mm frags and 7-10mm frags, mx supported. Bedding evident, unit displays multiple bedding events.
		169.97	170.28	0.31	MDST	Black heterolithic mudstone, also 10cm section of same lithology near bottom of unit. Mx supported, sub-angular frags (3cm avg)
		169.77	170.10	0.33	FZ	Fault across contact of this unit and

						unit above. Gouge
172.04	214.18			42.14	UNDF	Graphitic on fracture surfaces. Unit varies considerably - basically an undifferentiated unit of interbedded arg / sst / wacke / lithic tuff. Stronly sil from 172.04-173.04, 181-182, 188-197 and slightly less from 197-204.5. <1% py thrt. Tuff composed of 2 sizes: 3-5mm and 10-20mm, sub-angular frags. Similar sizes of fragents in heterolithic mudstone where mineralized. Mineralization confined to heterolithic mudstones. Py increases at bottom, from 208.18 (2% vfg py diss thrt). Where mx supported, frags compose 25-40% of the rock.
		179.72	180.28	0.56	n/a	slight mariposite / chl?
		180.28	182.30	2.02	n/a	Strong mariposite
		188.93	192.93	4.00	n/a	Locally 5-20% py, mainly as mx in breccia
		183.96	186.93	2.97	WACK	sst section
		185.16	186.30	1.14	FZ	Broken, gouge content varies
		187.13	187.93	0.80	FZ	2-5 cm pieces, some gouge
		197.14	198.64	1.50	FZ	Gouge and brittle fractures, 5-10cm pieces
		203.40	205.03	1.63	FZ	Brittle fractures, 5-10cm pieces
		206.44	206.96	0.52	FZ	Brittle fractures, 5cm pieces
		210.53	210.87	0.34	FZ	Gouge and broken, very punky
214.18	214.59			0.41	UNDF	Transition zone between 2 units, still mudstone/arg but almost all fragmental (clast supported). Sub rounded to sub-angular fragments.
214.59	251.50			36.91	VCCL	Clast supported. Chl/mariposite (?) at top and slightly thrt unit. Fragments in two groups: 2-5mm and also 2-5cm. Angular to sub-angular. Occasional 10cm clast, clasts comprise 75% of unit. Fragments consist of arg, thy, tuffs, feldpar porh. Tr py as fg diss xtls. 3-5% py from 214.59-215.50, but overall non-mineralized. EOH
		215.50	215.70	0.20	FZ	gouge
		227.92	228.65	0.73	FZ	brittle fractures. 5mm pieces and 2-5cm pieces of core.
EOH						

Appendix H. ALS Chemex Diamond Drilling Sample Assay Certificates

ALS Canada Ltd.
2103 Dollarton Hwy
North Vancouver BC V7H 0A7
Phone: 604 984 0221 Fax: 604 984 0218 www.alsglobal.com

To: COPPER CREEK GOLD CORP.
615-700 WEST PENDER ST.
VANCOUVER BC V6C 1G8

Finalized Date: 22-NOV-2011
Account: GOLCOP

CERTIFICATE TR11201104

Project: Bonsai
P.O. No.:
This report is for 86 Drill Core samples submitted to our lab in Terrace, BC, Canada on 1-OCT-2011.
The following have access to data associated with this certificate:

JAMES ANDERSON	WILLIE KUSHNER	

SAMPLE PREPARATION

ALS CODE	DESCRIPTION
WEI-21	Received Sample Weight
LOG-22	Sample login - Rcd w/o BarCode
PUL-QC	Pulverizing QC Test
CRU-31	Fine crushing - 70% <2mm
SPL-21	Split sample - riffle splitter
PUL-31	Pulverize split to 85% <75 um
LOG-23	Pulp Login - Rcvd with Barcode

ANALYTICAL PROCEDURES

ALS CODE	DESCRIPTION	INSTRUMENT
Au-AA23	Au 30g FA-AA finish	AAS
Au-GRA21	Au 30g FA-GRAV finish	WST-SIM
ME-ICP41	35 Element Aqua Regia ICP-AES	ICP-AES

To: COPPER CREEK GOLD CORP.
ATTN: JAMES ANDERSON
615-700 WEST PENDER ST.
VANCOUVER BC V6C 1G8

This is the Final Report and supersedes any preliminary report with this certificate number. Results apply to samples as submitted. All pages of this report have been checked and approved for release.

Signature:
Colin Ramshaw, Vancouver Laboratory Manager

ALS Canada Ltd.
2103 Dollarton Hwy
North Vancouver BC V7H 0A7
Phone: 604 984 0221 Fax: 604 984 0218 www.alsglobal.com

To: COPPER CREEK GOLD CORP.
615-700 WEST PENDER ST.
VANCOUVER BC V6C 1G8

Finalized Date: 22-NOV-2011
Account: GOLCOP

Project: Bonsai

CERTIFICATE OF ANALYSIS TR11201104

Sample Description	Method	WEI-21	ME-ICP41	ME-ICP41	ME-ICP41	ME-ICP41	ME-ICP41	ME-ICP41	ME-ICP41	ME-ICP41	ME-ICP41	ME-ICP41	ME-ICP41	ME-ICP41	ME-ICP41	ME-ICP41
	Analyte	Recvd Wt.	Ag	Al	As	B	Ba	Be	Bi	Ca	Cd	Co	Cr	Cu	Fe	Ga
	Units	kg	ppm	%	ppm	ppm	ppm	ppm	ppm	%	ppm	ppm	ppm	ppm	%	ppm
	LOR	0.02	0.2	0.01	2	10	10	0.5	2	0.01	0.5	1	1	1	0.01	10
J927550		1.15	<0.2	2.30	23	<10	110	0.7	<2	2.79	<0.5	14	16	60	4.98	10
J927551		1.06	<0.2	2.34	13	<10	70	0.7	<2	3.09	<0.5	14	18	51	4.58	10
J927552		1.35	<0.2	3.88	12	<10	110	0.8	<2	8.6	<0.5	28	369	64	4.69	10
J927553		1.01	<0.2	3.01	15	<10	240	0.8	<2	3.05	<0.5	18	91	64	4.62	10
J927554		1.30	<0.2	3.57	13	<10	100	0.9	<2	4.51	<0.5	27	201	71	5.07	10
J927555		2.25	<0.2	4.48	4	<10	70	0.5	<2	5.92	<0.5	27	187	53	5.67	10
J927556		1.29	<0.2	2.18	16	<10	100	0.8	<2	3.83	<0.5	17	9	58	4.17	<10
J927557		1.44	<0.2	2.16	16	<10	120	0.8	<2	4.58	<0.5	16	9	47	3.93	<10
J927558		1.46	<0.2	3.35	18	<10	60	0.6	<2	6.3	0.7	26	353	87	4.98	10
J927559		1.22	0.7	1.64	43	<10	100	0.8	<2	1.49	6.3	13	18	68	3.59	<10
J927560		0.07	1.3	0.27	1360	<10	60	<0.5	<2	14.8	0.6	4	20	71	3.35	<10
J927561		1.33	0.5	1.48	16	<10	80	0.7	<2	1.79	8.7	10	14	51	2.80	<10
J927562		1.46	0.6	1.85	28	<10	80	0.7	<2	1.65	4.4	13	23	73	3.97	<10
J927563		0.75	0.7	1.66	19	<10	140	0.8	<2	1.60	8.2	12	15	70	3.27	<10
J927564		1.36	0.8	1.58	27	<10	80	0.6	<2	1.13	7.4	10	16	75	3.64	<10
J927565		1.43	0.8	1.33	21	<10	80	0.7	<2	0.89	8.8	12	15	75	3.06	<10
J927566		1.20	0.6	1.03	36	<10	80	0.7	<2	0.33	6.5	11	9	65	3.81	<10
J927567		1.53	0.6	1.04	18	<10	80	0.7	<2	0.68	8.2	12	13	64	3.03	<10
J927568		1.34	0.8	0.71	24	<10	90	0.7	<2	0.72	7.0	13	8	72	2.79	<10
J927569		1.53	0.5	0.93	25	<10	100	0.6	<2	1.73	5.7	12	11	65	3.22	<10
J927570		1.62	0.8	0.79	37	<10	80	0.6	<2	1.15	7.4	13	20	79	3.90	<10
J927571		1.68	0.8	0.71	24	<10	80	0.6	<2	0.74	6.0	12	7	66	3.21	<10
J927572		1.45	0.9	0.97	22	<10	100	0.7	<2	0.86	13.4	11	11	88	2.93	<10
J927573		1.56	0.7	1.55	26	<10	120	0.8	<2	1.07	6.7	13	19	73	3.84	<10
J927574		2.46	0.6	1.24	29	<10	100	0.9	<2	0.84	5.7	15	19	72	3.89	<10
J927575		1.57	0.7	0.99	28	<10	110	0.8	<2	2.01	8.1	13	14	76	4.03	<10
J927576		1.67	0.6	1.40	33	<10	110	0.9	<2	1.03	4.9	15	19	71	4.43	<10
J927577		1.73	0.6	1.35	28	<10	120	0.8	<2	1.24	5.5	14	20	71	4.29	<10
J927578		1.77	0.7	0.64	28	<10	120	0.7	<2	2.30	10.8	10	9	67	3.72	<10
J927579		0.82	1.4	0.58	34	<10	120	0.7	<2	2.47	12.7	10	7	68	3.83	<10
J927580		0.73	1.2	0.63	34	<10	90	0.7	<2	2.18	6.3	10	7	61	4.26	<10
J927581		1.58	1.0	0.51	28	<10	120	0.7	<2	3.26	1.9	12	5	46	3.79	<10
J927582		1.57	1.5	0.60	33	<10	100	1.1	<2	1.39	4.6	9	6	51	3.42	<10
J927583		1.40	0.7	0.60	16	<10	160	0.8	<2	2.79	1.8	9	6	37	3.07	<10
J927584		2.31	0.4	0.54	38	<10	100	1.1	<2	3.12	1.9	7	3	35	2.66	<10
J927585		1.66	<0.2	0.48	26	<10	130	1.5	<2	1.41	0.7	7	3	28	2.88	<10
J927586		1.64	<0.2	0.46	14	<10	240	1.8	<2	1.57	<0.5	5	3	25	3.16	<10
J927587		1.56	<0.2	0.18	21	<10	190	<0.5	<2	0.11	<0.5	1	15	5	0.83	<10
J927588		1.53	<0.2	0.23	18	<10	180	0.5	2	0.18	<0.5	1	9	4	0.73	<10
J927589		1.54	0.2	0.15	36	<10	180	<0.5	<2	0.39	<0.5	1	19	5	1.19	<10

ALS Canada Ltd.
2103 Dollarton Hwy
North Vancouver BC V7H 0A7
Phone: 604 984 0221 Fax: 604 984 0218 www.alsglobal.com

To: COPPER CREEK GOLD CORP.
615-700 WEST PENDER ST.
VANCOUVER BC V6C 1G8

Finalized Date: 22-NOV-2011
Account: GOLCOP

Project: Bonsai

CERTIFICATE OF ANALYSIS TR11201104

Sample Description	Method / Analyte / Units / LOR	ME-ICP41 Hg ppm 1	ME-ICP41 K % 0.01	ME-ICP41 La ppm 10	ME-ICP41 Mg % 0.01	ME-ICP41 Mn ppm 5	ME-ICP41 Mo ppm 1	ME-ICP41 Na % 0.01	ME-ICP41 Ni ppm 1	ME-ICP41 P ppm 10	ME-ICP41 Pb ppm 2	ME-ICP41 S % 0.01	ME-ICP41 Sb ppm 2	ME-ICP41 Sc ppm 1	ME-ICP41 Sr ppm 1	ME-ICP41 Th ppm 20
J927550		<1	0.18	10	1.40	807	2	0.08	14	1220	17	2.24	2	7	152	<20
J927551		<1	0.10	10	1.55	767	3	0.08	13	1230	13	1.38	<2	8	185	<20
J927552		<1	0.14	10	3.97	1420	<1	0.04	227	1430	8	0.50	2	12	563	<20
J927553		1	0.20	10	2.30	841	2	0.05	53	1390	9	0.99	<2	10	141	<20
J927554		<1	0.21	10	3.10	1035	1	0.03	129	1460	10	0.87	<2	11	233	<20
J927555		<1	0.06	10	4.41	1195	<1	0.05	106	1940	<2	0.08	<2	14	329	<20
J927556		<1	0.27	<10	0.94	781	1	0.02	14	1080	17	1.24	<2	5	248	<20
J927557		1	0.29	<10	0.82	930	2	0.02	18	1070	16	1.15	<2	5	238	<20
J927558		<1	0.13	<10	2.83	1010	2	0.02	208	1220	4	0.60	<2	13	418	<20
J927559		1	0.32	<10	0.71	332	28	0.01	104	450	26	2.02	5	6	141	<20
J927560		6	0.06	10	0.70	463	12	0.01	21	700	24	2.24	141	3	50	<20
J927561		<1	0.27	10	0.61	313	15	0.01	60	560	18	1.19	3	5	124	<20
J927562		<1	0.27	<10	0.84	331	17	0.01	103	480	24	1.93	7	6	130	<20
J927563		1	0.29	10	0.79	304	27	0.02	85	990	13	1.09	3	5	123	<20
J927564		1	0.27	<10	0.72	249	31	0.01	108	530	15	1.90	7	6	102	<20
J927565		1	0.29	<10	0.60	210	35	0.01	118	510	15	1.55	6	5	99	<20
J927566		1	0.27	<10	0.55	162	32	0.01	103	480	15	2.24	4	5	59	<20
J927567		1	0.27	<10	0.52	191	22	0.01	104	480	13	1.51	6	5	81	<20
J927568		1	0.30	<10	0.44	177	32	0.01	132	420	14	1.69	7	5	102	<20
J927569		1	0.27	<10	0.60	292	29	0.01	115	460	14	1.71	5	5	167	<20
J927570		1	0.28	<10	0.69	250	43	0.02	140	860	16	2.85	6	7	129	<20
J927571		1	0.29	<10	0.57	197	26	0.02	104	400	11	1.82	7	6	113	<20
J927572		1	0.30	<10	0.57	209	37	0.01	110	480	14	1.39	5	6	104	<20
J927573		1	0.30	<10	0.75	258	29	0.02	116	670	17	1.95	6	6	114	<20
J927574		1	0.29	<10	0.75	246	18	0.01	112	510	15	1.97	2	7	106	<20
J927575		<1	0.29	<10	0.79	368	19	0.01	104	510	13	2.10	5	6	213	<20
J927576		1	0.29	<10	0.80	267	20	0.02	109	510	16	2.56	5	6	121	<20
J927577		1	0.29	<10	0.83	283	18	0.02	93	720	15	2.31	4	6	136	<20
J927578		1	0.27	<10	1.08	402	23	0.01	81	590	14	1.93	5	6	245	<20
J927579		<1	0.31	<10	0.73	357	17	0.01	52	2060	15	2.73	6	6	270	<20
J927580		1	0.32	<10	0.73	315	18	0.02	52	2610	14	3.44	4	6	244	<20
J927581		<1	0.25	<10	0.91	527	8	0.02	27	1340	8	2.15	3	7	347	<20
J927582		<1	0.31	10	0.35	262	12	0.02	37	1250	10	2.53	7	5	117	<20
J927583		<1	0.31	<10	0.47	407	7	0.02	35	1330	10	2.04	5	6	249	<20
J927584		1	0.28	<10	0.41	467	17	0.02	38	870	11	2.11	2	6	217	<20
J927585		<1	0.28	<10	0.57	321	7	0.02	22	340	17	1.48	3	6	111	<20
J927586		1	0.26	<10	0.68	295	2	0.02	12	210	8	0.72	4	5	108	<20
J927587		1	0.15	20	0.01	39	1	0.06	1	90	15	0.64	2	<1	17	<20
J927588		<1	0.22	20	0.02	44	2	0.03	2	80	17	0.56	3	<1	19	<20
J927589		<1	0.08	10	0.02	70	2	0.09	2	50	14	1.07	3	1	29	<20

ALS Canada Ltd.
2103 Dollarton Hwy
North Vancouver BC V7H 0A7
Phone: 604 984 0221 Fax: 604 984 0218 www.alsglobal.com

To: COPPER CREEK GOLD CORP.
615-700 WEST PENDER ST.
VANCOUVER BC V6C 1G8

Finalized Date: 22-NOV-2011
Account: GOLCOP

Project: Bonsai

CERTIFICATE OF ANALYSIS TR11201104

Sample Description	Method / Analyte / Units / LOR	ME-ICP41 Ti % 0.01	ME-ICP41 Tl ppm 10	ME-ICP41 U ppm 10	ME-ICP41 V ppm 1	ME-ICP41 W ppm 10	ME-ICP41 Zn ppm 2	Au-AA23 Au ppm 0.005	Au-GRA21 Au ppm 0.05
J927550		0.02	<10	<10	77	<10	97	0.008	
J927551		0.04	<10	<10	108	<10	26	0.007	
J927552		<0.01	<10	<10	109	<10	80	<0.005	
J927553		<0.01	<10	<10	95	<10	105	0.006	
J927554		<0.01	<10	<10	102	<10	99	<0.005	
J927555		0.01	<10	<10	168	<10	75	<0.005	
J927556		<0.01	<10	<10	37	<10	109	0.006	
J927557		<0.01	<10	<10	33	<10	114	0.005	
J927558		<0.01	<10	<10	117	<10	145	<0.005	
J927559		<0.01	<10	<10	43	<10	656	<0.005	
J927560		<0.01	<10	<10	53	170	82	>10.0	16.45
J927561		<0.01	<10	<10	44	<10	915	0.006	
J927562		<0.01	<10	<10	56	<10	562	<0.005	
J927563		0.01	<10	<10	83	<10	1030	<0.005	
J927564		<0.01	<10	<10	72	<10	918	<0.005	
J927565		<0.01	<10	<10	58	<10	1045	<0.005	
J927566		<0.01	<10	<10	40	<10	792	<0.005	
J927567		<0.01	<10	<10	42	<10	847	<0.005	
J927568		<0.01	<10	<10	32	<10	746	<0.005	
J927569		<0.01	<10	<10	35	<10	642	<0.005	
J927570		<0.01	<10	<10	39	<10	861	<0.005	
J927571		<0.01	<10	<10	36	<10	676	<0.005	
J927572		<0.01	<10	<10	67	<10	1530	0.007	
J927573		<0.01	<10	<10	46	<10	723	<0.005	
J927574		<0.01	<10	<10	37	<10	559	0.016	
J927575		<0.01	<10	<10	32	<10	784	<0.005	
J927576		<0.01	<10	<10	40	<10	498	<0.005	
J927577		<0.01	<10	<10	41	<10	579	<0.005	
J927578		<0.01	<10	<10	33	<10	1000	<0.005	
J927579		<0.01	<10	<10	28	<10	986	<0.005	
J927580		<0.01	<10	<10	28	<10	525	<0.005	
J927581		<0.01	<10	<10	29	<10	228	0.005	
J927582		<0.01	<10	<10	22	<10	370	<0.005	
J927583		<0.01	<10	<10	19	<10	178	<0.005	
J927584		<0.01	<10	<10	16	<10	211	<0.005	
J927585		<0.01	<10	<10	12	<10	135	<0.005	
J927586		<0.01	<10	<10	10	<10	107	<0.005	
J927587		<0.01	<10	<10	<1	<10	22	<0.005	
J927588		<0.01	<10	<10	<1	<10	6	<0.005	
J927589		<0.01	<10	<10	<1	<10	31	<0.005	

ALS Canada Ltd.
2103 Dollarton Hwy
North Vancouver BC V7H 0A7
Phone: 604 984 0221 Fax: 604 984 0218 www.alsglobal.com

To: COPPER CREEK GOLD CORP.
615-700 WEST PENDER ST.
VANCOUVER BC V6C 1G8

Finalized Date: 22-NOV-2011
Account: GOLCOP

Project: Bonsai

CERTIFICATE OF ANALYSIS TR11201104

Sample Description	Method	WEI-21	ME-ICP41	ME-ICP41	ME-ICP41	ME-ICP41	ME-ICP41	ME-ICP41	ME-ICP41	ME-ICP41	ME-ICP41	ME-ICP41	ME-ICP41	ME-ICP41	ME-ICP41	ME-ICP41
	Analyte	Recvd Wt.	Ag	Al	As	B	Ba	Be	Bi	Ca	Cd	Co	Cr	Cu	Fe	Ga
	Units	kg	ppm	%	ppm	ppm	ppm	ppm	ppm	%	ppm	ppm	ppm	ppm	%	ppm
	LOR	0.02	0.2	0.01	2	10	10	0.5	2	0.01	0.5	1	1	1	0.01	10
J927590		0.07	1.1	0.24	1310	<10	50	<0.5	<2	14.5	0.5	3	19	69	3.23	<10
J927591		1.52	0.2	0.14	17	<10	120	<0.5	<2	0.24	<0.5	1	25	4	0.77	<10
J927592		1.60	0.3	0.42	47	<10	110	1.3	<2	0.97	1.5	5	4	30	2.98	<10
J927593		1.76	0.2	0.40	38	<10	160	0.9	<2	2.89	0.9	4	4	25	2.53	<10
J927594		1.72	<0.2	0.34	65	<10	90	0.9	<2	4.12	<0.5	3	3	14	1.67	<10
J927595		1.82	<0.2	0.37	88	<10	130	0.7	<2	0.53	<0.5	3	2	12	1.41	<10
J927596		1.50	<0.2	0.29	51	<10	240	<0.5	<2	1.49	<0.5	2	4	9	0.87	<10
J927597		1.50	<0.2	0.31	48	<10	150	0.5	<2	0.62	<0.5	2	3	11	0.71	<10
J927598		1.81	<0.2	0.34	60	<10	170	0.6	<2	0.22	<0.5	3	4	11	0.89	<10
J927599		1.70	<0.2	0.34	51	<10	160	0.6	2	0.22	<0.5	2	2	9	0.96	<10
J927600		1.76	0.7	0.33	56	<10	160	0.6	<2	3.36	<0.5	1	2	7	1.37	<10
J927601		1.89	1.3	0.44	144	<10	70	0.9	<2	2.11	<0.5	10	3	33	3.36	<10
J927602		1.74	0.5	0.32	161	<10	80	0.9	<2	1.54	0.5	3	4	19	2.14	<10
J927603		1.92	2.3	0.32	2550	<10	40	0.7	<2	1.77	<0.5	<1	3	14	8.06	<10
J927604		1.85	3.5	0.38	226	<10	90	1.0	<2	1.47	0.7	5	2	27	2.85	<10
J927605		1.60	0.6	0.46	222	<10	110	0.9	<2	1.53	0.5	4	3	17	2.52	<10
J927606		1.71	0.3	0.34	103	<10	130	0.8	<2	2.32	<0.5	3	4	13	1.71	<10
J927607		1.75	1.1	0.38	155	<10	90	0.9	<2	1.53	1.0	6	4	39	3.17	<10
J927608		1.74	2.0	0.39	162	<10	100	1.1	<2	1.96	0.7	4	3	22	2.35	<10
J927609		1.71	5.3	0.38	98	<10	140	1.0	<2	0.40	<0.5	3	2	17	1.24	<10
J927610		1.69	19.8	0.30	464	<10	110	<0.5	<2	0.83	<0.5	2	5	21	2.22	<10
J927611		2.82	15.7	0.22	176	<10	150	<0.5	<2	1.30	0.9	1	8	23	1.39	<10
J927612		2.72	12.9	0.32	888	<10	30	0.5	<2	1.03	<0.5	2	5	18	3.61	<10
J927613		1.74	2.5	2.27	219	<10	130	0.9	<2	5.60	<0.5	34	81	45	5.71	<10
J927614		1.88	5.3	1.14	644	<10	110	0.7	<2	5.62	<0.5	30	37	57	4.50	<10
J927615		1.83	1.5	2.83	161	<10	210	0.8	<2	6.09	<0.5	30	106	39	5.28	10
J927616		1.68	1.6	2.72	150	<10	120	0.9	<2	5.42	<0.5	32	106	38	5.88	10
J927617		1.81	0.2	0.38	40	<10	100	1.0	<2	0.72	<0.5	1	2	3	1.22	<10
J927618		1.72	0.8	0.39	93	<10	110	1.0	<2	0.68	<0.5	1	3	4	1.37	<10
J927619		3.34	6.7	0.25	620	<10	30	<0.5	<2	0.91	<0.5	1	11	8	2.99	<10
J927620		1.84	52.7	0.18	1290	<10	20	<0.5	<2	0.41	<0.5	2	16	23	4.36	<10
J927621		1.71	58.0	0.19	2630	<10	20	<0.5	<2	0.36	<0.5	3	15	21	7.51	<10
J927622		1.68	22.3	0.26	1020	<10	80	0.5	<2	0.39	<0.5	4	6	15	4.04	<10
J927623		1.87	21.2	0.25	854	<10	60	0.5	<2	0.07	<0.5	3	8	16	3.94	<10
J927624		1.90	19.6	0.25	887	<10	70	<0.5	<2	0.44	<0.5	4	6	14	4.09	<10
J927625		1.59	15.5	0.20	797	<10	40	<0.5	<2	0.12	<0.5	3	11	14	3.45	<10
J927626		1.62	5.0	0.17	222	<10	130	<0.5	<2	0.12	<0.5	2	21	8	1.76	<10
J927627		1.54	8.8	0.22	358	<10	40	0.5	<2	0.17	<0.5	2	8	12	2.29	<10
J927628		1.75	6.7	0.23	262	<10	80	<0.5	<2	0.23	<0.5	3	8	10	2.13	<10
J927629		1.81	5.1	0.21	183	<10	70	<0.5	<2	0.21	<0.5	3	8	9	1.79	<10

ALS Canada Ltd.
2103 Dollarton Hwy
North Vancouver BC V7H 0A7
Phone: 604 984 0221 Fax: 604 984 0218 www.alsglobal.com

To: COPPER CREEK GOLD CORP.
615-700 WEST PENDER ST.
VANCOUVER BC V6C 1G8

Finalized Date: 22-NOV-2011
Account: GOLCOP

Project: Bonsai

CERTIFICATE OF ANALYSIS TR11201104

Sample Description	Method	ME-ICP41	ME-ICP41	ME-ICP41	ME-ICP41	ME-ICP41	ME-ICP41	ME-ICP41	ME-ICP41	ME-ICP41	ME-ICP41	ME-ICP41	ME-ICP41	ME-ICP41	ME-ICP41	ME-ICP41
	Analyte	Hg	K	La	Mg	Mn	Mo	Na	Ni	P	Pb	S	Sb	Sc	Sr	Th
	Units	ppm	%	ppm	%	ppm	ppm	%	ppm	ppm	ppm	%	ppm	ppm	ppm	ppm
	LOR	1	0.01	10	0.01	5	1	0.01	1	10	2	0.01	2	1	1	20
J927590		6	0.05	10	0.70	455	12	0.02	21	690	21	2.23	134	3	46	<20
J927591		<1	0.07	20	0.02	61	2	0.10	2	80	10	0.49	4	1	22	<20
J927592		<1	0.27	<10	0.28	202	10	0.03	28	770	13	2.30	11	5	116	<20
J927593		<1	0.24	<10	0.42	450	11	0.03	19	700	12	1.35	6	5	255	<20
J927594		<1	0.25	10	0.11	568	6	0.02	12	310	14	1.80	5	2	259	<20
J927595		<1	0.26	20	0.07	138	2	0.02	5	260	18	1.34	5	1	106	<20
J927596		<1	0.22	20	0.03	215	19	0.01	5	240	14	0.85	3	1	196	<20
J927597		<1	0.22	20	0.04	110	7	0.01	6	240	15	0.61	3	<1	98	<20
J927598		<1	0.25	20	0.04	51	6	0.01	5	240	19	0.86	3	<1	63	<20
J927599		<1	0.25	20	0.05	70	3	0.01	3	250	17	0.88	2	<1	60	<20
J927600		<1	0.24	20	0.73	1130	9	0.02	2	170	14	0.97	5	1	201	<20
J927601		1	0.29	10	0.45	594	5	0.02	17	850	17	3.36	9	3	200	<20
J927602		<1	0.23	<10	0.18	326	4	0.02	13	230	13	2.11	8	3	140	<20
J927603		1	0.23	<10	0.14	303	1	0.02	2	100	21	>10.0	100	1	136	<20
J927604		<1	0.27	<10	0.17	259	6	0.02	13	350	26	2.93	13	2	180	<20
J927605		1	0.29	<10	0.32	301	3	0.02	9	1460	18	2.27	9	2	270	<20
J927606		<1	0.25	10	0.19	374	1	0.02	9	280	11	1.17	9	2	265	<20
J927607		<1	0.26	<10	0.23	441	9	0.03	25	450	15	3.13	21	4	148	<20
J927608		1	0.29	10	0.16	419	5	0.02	12	310	24	2.42	14	2	163	<20
J927609		<1	0.28	20	0.12	75	3	0.02	7	280	18	1.10	10	2	90	<20
J927610		1	0.22	10	0.08	156	4	0.02	5	290	31	2.25	17	1	108	<20
J927611		<1	0.17	10	0.06	197	3	0.01	3	180	33	1.39	12	1	151	<20
J927612		4	0.20	10	0.26	205	3	0.01	6	210	36	3.63	54	1	102	<20
J927613		<1	0.35	10	2.05	2340	1	0.03	107	2200	15	3.46	8	13	365	<20
J927614		<1	0.34	10	1.57	2300	1	0.03	97	1860	29	3.62	14	9	394	<20
J927615		<1	0.32	10	2.65	2450	<1	0.03	103	1970	6	1.41	5	15	360	<20
J927616		1	0.34	10	2.48	2330	<1	0.04	110	2230	9	2.93	4	15	307	<20
J927617		<1	0.27	30	0.55	317	4	0.01	2	110	11	0.42	4	1	74	<20
J927618		<1	0.28	20	0.27	260	5	0.01	1	200	14	1.10	5	1	90	<20
J927619		2	0.20	<10	0.03	103	3	0.01	4	100	20	3.27	19	<1	150	<20
J927620		4	0.16	<10	0.01	59	6	0.01	7	200	38	4.89	65	<1	48	<20
J927621		10	0.17	<10	0.01	52	4	0.01	8	70	48	9.11	121	<1	43	<20
J927622		5	0.22	<10	0.02	62	3	<0.01	8	130	30	4.31	61	<1	65	<20
J927623		3	0.21	<10	0.01	30	7	<0.01	7	20	28	4.22	56	<1	13	<20
J927624		4	0.20	<10	0.01	61	4	0.01	9	370	25	4.45	56	1	47	<20
J927625		3	0.18	<10	0.01	35	4	<0.01	6	80	28	3.68	46	<1	19	<20
J927626		<1	0.16	<10	0.01	43	1	<0.01	4	140	15	1.62	18	<1	22	<20
J927627		1	0.19	<10	0.01	34	2	<0.01	5	200	25	2.31	33	<1	26	<20
J927628		1	0.20	<10	0.01	43	2	<0.01	3	290	22	2.16	24	1	33	<20
J927629		1	0.19	<10	0.02	54	<1	<0.01	5	140	19	1.77	18	1	36	<20

ALS Canada Ltd.
2103 Dollarton Hwy
North Vancouver BC V7H 0A7
Phone: 604 984 0221 Fax: 604 984 0218 www.alsglobal.com

To: COPPER CREEK GOLD CORP.
615-700 WEST PENDER ST.
VANCOUVER BC V6C 1G8

Finalized Date: 22-NOV-2011
Account: GOLCOP

Project: Bonsai

CERTIFICATE OF ANALYSIS TR11201104

Sample Description	Method / Analyte / Units / LOR	ME-ICP41 Ti % 0.01	ME-ICP41 Tl ppm 10	ME-ICP41 U ppm 10	ME-ICP41 V ppm 1	ME-ICP41 W ppm 10	ME-ICP41 Zn ppm 2	Au-AA23 Au ppm 0.005	Au-GRA21 Au ppm 0.05
J927590		<0.01	<10	<10	49	160	79	>10.0	16.55
J927591		<0.01	<10	<10	<1	<10	10	0.006	
J927592		<0.01	<10	<10	15	<10	147	<0.005	
J927593		<0.01	<10	<10	17	<10	145	<0.005	
J927594		<0.01	<10	<10	3	<10	86	<0.005	
J927595		<0.01	<10	<10	2	<10	79	<0.005	
J927596		<0.01	<10	<10	1	<10	57	<0.005	
J927597		<0.01	<10	<10	1	<10	50	<0.005	
J927598		<0.01	<10	<10	1	<10	87	<0.005	
J927599		<0.01	<10	<10	1	<10	108	<0.005	
J927600		<0.01	<10	<10	2	<10	81	<0.005	
J927601		<0.01	<10	<10	6	<10	99	0.019	
J927602		<0.01	<10	<10	4	<10	76	<0.005	
J927603		<0.01	30	<10	1	<10	69	0.008	
J927604		<0.01	<10	<10	3	<10	119	0.076	
J927605		<0.01	<10	<10	4	<10	106	0.006	
J927606		<0.01	<10	<10	5	<10	77	<0.005	
J927607		<0.01	<10	<10	12	<10	127	0.007	
J927608		<0.01	<10	<10	5	<10	162	0.017	
J927609		<0.01	<10	<10	3	<10	57	0.233	
J927610		<0.01	<10	<10	2	<10	140	0.446	
J927611		<0.01	<10	<10	1	<10	318	0.388	
J927612		<0.01	30	<10	5	<10	87	0.308	
J927613		<0.01	<10	<10	76	<10	57	0.006	
J927614		<0.01	<10	<10	33	<10	78	0.094	
J927615		0.01	<10	<10	120	<10	90	<0.005	
J927616		0.01	<10	<10	107	<10	72	<0.005	
J927617		<0.01	<10	<10	<1	<10	64	<0.005	
J927618		<0.01	<10	<10	<1	<10	45	0.008	
J927619		<0.01	10	<10	1	<10	11	0.104	
J927620		<0.01	30	<10	1	<10	48	0.398	
J927621		<0.01	60	<10	2	<10	28	1.515	
J927622		<0.01	30	<10	3	<10	6	0.536	
J927623		<0.01	20	<10	2	<10	4	0.433	
J927624		<0.01	20	<10	2	<10	5	0.496	
J927625		<0.01	20	<10	2	<10	7	0.201	
J927626		<0.01	10	<10	1	<10	14	0.075	
J927627		<0.01	10	<10	2	<10	48	0.164	
J927628		<0.01	10	<10	2	<10	31	0.150	
J927629		<0.01	<10	<10	2	<10	33	0.082	

ALS Canada Ltd.
2103 Dollarton Hwy
North Vancouver BC V7H 0A7
Phone: 604 984 0221 Fax: 604 984 0218 www.alsglobal.com

To: COPPER CREEK GOLD CORP.
615-700 WEST PENDER ST.
VANCOUVER BC V6C 1G8

Finalized Date: 22-NOV-2011
Account: GOLCOP

Project: Bonsai

CERTIFICATE OF ANALYSIS TR11201104

Sample Description	Method	WEI-21	ME-ICP41	ME-ICP41	ME-ICP41	ME-ICP41	ME-ICP41	ME-ICP41	ME-ICP41	ME-ICP41	ME-ICP41	ME-ICP41	ME-ICP41	ME-ICP41	ME-ICP41	ME-ICP41
	Analyte	Recvd Wt.	Ag	Al	As	B	Ba	Be	Bi	Ca	Cd	Co	Cr	Cu	Fe	Ga
	Units	kg	ppm	%	ppm	ppm	ppm	ppm	ppm	%	ppm	ppm	ppm	ppm	%	ppm
	LOR	0.02	0.2	0.01	2	10	10	0.5	2	0.01	0.5	1	1	1	0.01	10
J927630		1.69	8.8	0.22	411	<10	80	<0.5	<2	0.20	<0.5	2	10	11	2.73	<10
J927631		1.53	4.8	0.21	185	<10	120	<0.5	<2	0.20	<0.5	2	11	10	1.83	<10
J927632		1.62	9.7	0.23	225	<10	120	0.5	<2	0.18	<0.5	3	10	20	2.00	<10
J927633		1.69	11.0	0.22	351	<10	90	0.5	<2	0.33	0.5	3	11	15	2.23	<10
J927634		1.58	8.0	0.21	247	<10	80	<0.5	<2	0.10	<0.5	2	14	11	1.81	<10
J927635		0.07	1.0	1.46	20	<10	200	<0.5	<2	0.96	0.7	12	44	603	3.38	<10

ALS Canada Ltd.
2103 Dollarton Hwy
North Vancouver BC V7H 0A7
Phone: 604 984 0221 Fax: 604 984 0218 www.alsglobal.com

To: COPPER CREEK GOLD CORP.
615-700 WEST PENDER ST.
VANCOUVER BC V6C 1G8

Finalized Date: 22-NOV-2011
Account: GOLCOP

Project: Bonsai

CERTIFICATE OF ANALYSIS TR11201104

Sample Description	Method / Analyte / Units / LOR	ME-ICP41 Hg ppm 1	ME-ICP41 K % 0.01	ME-ICP41 La ppm 10	ME-ICP41 Mg % 0.01	ME-ICP41 Mn ppm 5	ME-ICP41 Mo ppm 1	ME-ICP41 Na % 0.01	ME-ICP41 Ni ppm 1	ME-ICP41 P ppm 10	ME-ICP41 Pb ppm 2	ME-ICP41 S % 0.01	ME-ICP41 Sb ppm 2	ME-ICP41 Sc ppm 1	ME-ICP41 Sr ppm 1	ME-ICP41 Th ppm 20
J927630		1	0.20	<10	0.02	62	1	0.01	4	210	25	2.64	37	1	26	<20
J927631		1	0.19	<10	0.01	38	2	<0.01	5	320	20	1.82	19	<1	22	<20
J927632		2	0.20	<10	0.02	41	1	<0.01	9	360	27	1.95	26	1	27	<20
J927633		2	0.20	<10	0.01	63	1	<0.01	5	260	28	2.27	35	<1	61	<20
J927634		1	0.20	<10	0.01	38	1	<0.01	5	170	23	1.72	24	<1	18	<20
J927635		<1	0.23	10	0.68	459	29	0.10	33	620	74	0.60	4	6	49	<20

ALS Canada Ltd.
2103 Dollarton Hwy
North Vancouver BC V7H 0A7
Phone: 604 984 0221 Fax: 604 984 0218 www.alsglobal.com

To: COPPER CREEK GOLD CORP.
615-700 WEST PENDER ST.
VANCOUVER BC V6C 1G8

Finalized Date: 22-NOV-2011
Account: GOLCOP

Project: Bonsai

CERTIFICATE OF ANALYSIS TR11201104

Sample Description	Method / Analyte / Units / LOR	ME-ICP41 Ti % 0.01	ME-ICP41 Tl ppm 10	ME-ICP41 U ppm 10	ME-ICP41 V ppm 1	ME-ICP41 W ppm 10	ME-ICP41 Zn ppm 2	Au-AA23 Au ppm 0.005	Au-GRA21 Au ppm 0.05
J927630		<0.01	10	<10	2	<10	30	0.123	
J927631		<0.01	10	<10	2	<10	61	0.121	
J927632		<0.01	10	<10	3	<10	65	0.214	
J927633		<0.01	10	<10	3	<10	56	0.242	
J927634		<0.01	10	<10	2	<10	43	0.222	
J927635		0.12	<10	<10	69	20	102	1.210	

ALS Canada Ltd.
2103 Dollarton Hwy
North Vancouver BC V7H 0A7
Phone: 604 984 0221 Fax: 604 984 0218 www.alsglobal.com

To: COPPER CREEK GOLD CORP.
615-700 WEST PENDER ST.
VANCOUVER BC V6C 1G8

Finalized Date: 28-NOV-2011
Account: GOLCOP

CERTIFICATE TR11202879

Project: Bonsai
P.O. No.:
This report is for 190 Drill Core samples submitted to our lab in Terrace, BC, Canada on 11-OCT-2011.
The following have access to data associated with this certificate:

JAMES ANDERSON	WILLIE KUSHNER	

SAMPLE PREPARATION

ALS CODE	DESCRIPTION
WEI-21	Received Sample Weight
LOG-22	Sample login - Rcd w/o BarCode
CRU-QC	Crushing QC Test
PUL-QC	Pulverizing QC Test
CRU-31	Fine crushing - 70% <2mm
SPL-21	Split sample - riffle splitter
PUL-31	Pulverize split to 85% <75 um
LOG-23	Pulp Login - Rcvd with Barcode

ANALYTICAL PROCEDURES

ALS CODE	DESCRIPTION	INSTRUMENT
Au-AA23	Au 30g FA-AA finish	AAS
Au-GRA21	Au 30g FA-GRAV finish	WST-SIM
ME-ICP41	35 Element Aqua Regia ICP-AES	ICP-AES

To: COPPER CREEK GOLD CORP.
ATTN: JAMES ANDERSON
615-700 WEST PENDER ST.
VANCOUVER BC V6C 1G8

This is the Final Report and supersedes any preliminary report with this certificate number. Results apply to samples as submitted. All pages of this report have been checked and approved for release.

Signature:
Colin Ramshaw, Vancouver Laboratory Manager

ALS Canada Ltd.
2103 Dollarton Hwy
North Vancouver BC V7H 0A7
Phone: 604 984 0221 Fax: 604 984 0218 www.alsglobal.com

To: COPPER CREEK GOLD CORP.
615-700 WEST PENDER ST.
VANCOUVER BC V6C 1G8

Finalized Date: 28-NOV-2011
Account: GOLCOP

Project: Bonsai

CERTIFICATE OF ANALYSIS TR11202879

Sample Description	Method / Analyte / Units / LOR	WEI-21 Recvd Wt. kg 0.02	ME-ICP41 Ag ppm 0.2	ME-ICP41 Al % 0.01	ME-ICP41 As ppm 2	ME-ICP41 B ppm 10	ME-ICP41 Ba ppm 10	ME-ICP41 Be ppm 0.5	ME-ICP41 Bi ppm 2	ME-ICP41 Ca % 0.01	ME-ICP41 Cd ppm 0.5	ME-ICP41 Co ppm 1	ME-ICP41 Cr ppm 1	ME-ICP41 Cu ppm 1	ME-ICP41 Fe % 0.01	ME-ICP41 Ga ppm 10
J927636		1.66	10.4	0.28	334	<10	70	0.5	<2	0.11	<0.5	3	11	16	2.45	<10
J927637		1.69	0.3	0.22	178	<10	110	0.5	<2	1.70	<0.5	1	7	6	2.22	<10
J927638		1.59	0.2	0.17	183	<10	110	<0.5	<2	1.71	<0.5	<1	7	4	2.04	<10
J927639		1.46	<0.2	0.16	72	<10	80	<0.5	<2	1.32	<0.5	1	9	4	1.44	<10
J927640		1.89	<0.2	0.14	32	<10	40	<0.5	<2	2.51	<0.5	<1	13	4	1.09	<10
J927641		1.63	6.8	0.21	160	<10	100	0.5	<2	0.15	0.9	2	11	11	1.66	<10
J927642		1.63	7.9	0.19	305	<10	90	<0.5	<2	0.30	<0.5	2	10	13	2.06	<10
J927643		1.89	7.6	0.19	298	<10	80	<0.5	<2	0.17	<0.5	3	8	14	2.18	<10
J927644		1.63	4.7	0.27	189	<10	80	0.5	<2	0.37	<0.5	3	10	9	1.83	<10
J927645		1.49	10.9	0.20	364	<10	70	<0.5	<2	0.26	<0.5	3	13	16	3.38	<10
J927646		1.60	10.7	0.24	251	<10	80	<0.5	<2	0.18	<0.5	4	11	19	3.06	<10
J927647		1.84	13.1	0.22	453	<10	70	<0.5	<2	0.16	<0.5	4	14	15	3.26	<10
J927648		1.47	6.4	0.15	254	<10	50	<0.5	<2	0.08	<0.5	3	9	13	2.13	<10
J927649		1.83	8.5	0.20	371	<10	70	<0.5	<2	0.08	<0.5	3	9	13	2.82	<10
J927650		1.64	8.2	0.16	314	<10	60	<0.5	<2	0.05	<0.5	2	14	14	2.96	<10
J927651		2.12	20.4	0.19	646	<10	50	<0.5	<2	0.05	<0.5	3	8	19	4.69	<10
J927652		1.63	9.4	0.20	325	<10	60	<0.5	<2	0.14	<0.5	3	11	13	3.28	<10
J927653		1.57	3.2	0.14	124	<10	60	<0.5	<2	0.19	<0.5	2	11	7	1.45	<10
J927654		1.49	4.9	0.21	196	<10	70	<0.5	<2	0.17	<0.5	2	9	10	2.16	<10
J927655		1.89	12.1	0.29	470	<10	70	0.8	<2	0.11	<0.5	4	3	16	3.82	<10
J927656		1.69	11.0	0.20	558	<10	60	<0.5	<2	0.23	<0.5	3	8	14	3.47	<10
J927657		1.74	6.8	0.30	314	<10	50	0.7	<2	0.57	<0.5	5	7	21	2.76	<10
J927658		1.90	5.1	0.34	274	<10	50	0.8	<2	0.65	<0.5	6	5	20	2.63	<10
J927659		1.65	5.9	0.31	283	<10	40	0.7	<2	0.14	<0.5	6	4	17	2.53	<10
J927660		1.96	13.1	0.32	533	<10	20	0.6	<2	0.15	<0.5	5	5	20	4.71	<10
J927661		1.28	11.4	0.22	391	<10	40	<0.5	<2	0.13	<0.5	3	10	12	3.81	<10
J927662		2.35	6.1	0.24	220	<10	60	<0.5	<2	0.15	<0.5	4	9	16	2.66	<10
J927663		1.69	7.9	0.27	287	<10	80	0.6	<2	0.28	<0.5	6	7	15	3.04	<10
J927664		1.73	9.3	0.19	447	<10	70	<0.5	<2	0.30	<0.5	4	8	11	2.67	<10
J927665		1.42	9.3	0.26	424	<10	60	0.6	<2	0.42	<0.5	4	6	14	2.51	<10
J927666		1.72	10.4	0.40	407	<10	50	1.1	<2	0.33	<0.5	9	6	26	3.76	<10
J927667		1.90	6.8	0.29	295	<10	60	0.7	<2	0.21	<0.5	5	6	18	2.50	<10
J927668		1.52	11.7	0.21	597	<10	70	<0.5	<2	0.11	<0.5	2	8	10	3.34	<10
J927669		0.93	7.0	0.20	325	<10	70	<0.5	<2	0.09	<0.5	3	8	8	2.18	<10
J927670		0.68	6.2	0.18	283	<10	60	<0.5	<2	0.08	<0.5	3	11	13	1.96	<10
J927671		1.68	24.6	0.16	1560	<10	30	<0.5	2	0.05	<0.5	2	12	11	5.31	<10
J927672		1.69	36.0	0.11	2170	<10	30	<0.5	<2	0.05	<0.5	1	12	15	7.50	<10
J927673		1.68	50.7	0.13	2950	<10	20	<0.5	<2	0.05	0.7	1	16	22	10.65	<10
J927674		2.11	61.5	0.13	3530	<10	10	<0.5	2	0.03	0.6	1	14	26	10.75	<10
J927675		0.06	<0.2	1.30	13	<10	120	<0.5	<2	0.74	<0.5	11	47	23	2.16	<10

ALS Canada Ltd.
2103 Dollarton Hwy
North Vancouver BC V7H 0A7
Phone: 604 984 0221 Fax: 604 984 0218 www.alsglobal.com

To: COPPER CREEK GOLD CORP.
615-700 WEST PENDER ST.
VANCOUVER BC V6C 1G8

Finalized Date: 28-NOV-2011
Account: GOLCOP

Project: Bonsai

CERTIFICATE OF ANALYSIS TR11202879

Sample Description	Method / Analyte / Units / LOR	ME-ICP41 Hg ppm 1	ME-ICP41 K % 0.01	ME-ICP41 La ppm 10	ME-ICP41 Mg % 0.01	ME-ICP41 Mn ppm 5	ME-ICP41 Mo ppm 1	ME-ICP41 Na % 0.01	ME-ICP41 Ni ppm 1	ME-ICP41 P ppm 10	ME-ICP41 Pb ppm 2	ME-ICP41 S % 0.01	ME-ICP41 Sb ppm 2	ME-ICP41 Sc ppm 1	ME-ICP41 Sr ppm 1	ME-ICP41 Th ppm 20
J927636		1	0.25	<10	0.02	51	1	<0.01	6	60	30	2.38	32	1	21	<20
J927637		<1	0.15	10	0.04	165	8	0.05	1	110	18	2.10	6	1	184	<20
J927638		<1	0.11	10	0.01	151	7	0.06	<1	80	18	2.03	5	1	181	<20
J927639		<1	0.09	10	0.01	127	3	0.06	1	80	15	1.29	4	1	152	<20
J927640		<1	0.04	20	0.01	234	1	0.09	1	80	11	0.70	4	1	188	<20
J927641		1	0.20	<10	0.01	54	<1	<0.01	5	80	19	1.46	16	<1	24	<20
J927642		1	0.19	<10	0.01	92	1	0.01	5	90	24	1.97	25	<1	57	<20
J927643		1	0.20	<10	0.01	51	1	<0.01	5	80	28	2.12	27	<1	27	<20
J927644		<1	0.23	<10	0.02	58	<1	<0.01	5	400	19	1.68	15	1	67	<20
J927645		1	0.19	<10	0.01	86	1	<0.01	6	160	34	3.42	34	<1	53	<20
J927646		1	0.23	<10	0.01	68	1	<0.01	6	190	39	2.94	27	<1	30	<20
J927647		1	0.22	<10	0.01	64	2	<0.01	5	180	42	3.14	46	<1	25	<20
J927648		<1	0.16	<10	0.01	36	1	<0.01	6	130	24	2.06	28	<1	13	<20
J927649		1	0.20	<10	0.01	39	1	<0.01	6	90	30	2.81	36	<1	13	<20
J927650		1	0.17	<10	0.01	37	1	<0.01	6	80	25	2.94	30	<1	10	<20
J927651		2	0.19	<10	0.01	38	2	<0.01	6	110	46	4.89	58	<1	10	<20
J927652		1	0.20	<10	0.01	56	1	<0.01	9	160	28	3.26	34	<1	21	<20
J927653		<1	0.15	<10	0.01	59	1	<0.01	5	230	14	1.34	14	<1	28	<20
J927654		<1	0.20	<10	0.02	64	1	<0.01	7	370	19	2.01	24	1	25	<20
J927655		1	0.24	<10	0.02	30	5	0.01	8	320	39	4.01	47	1	18	<20
J927656		1	0.19	<10	0.02	60	1	0.01	6	260	30	3.47	35	<1	36	<20
J927657		1	0.25	<10	0.03	129	<1	0.01	12	400	29	2.89	33	1	94	<20
J927658		1	0.26	<10	0.03	159	3	0.01	8	350	23	2.78	30	1	125	<20
J927659		1	0.25	<10	0.02	23	<1	<0.01	9	430	27	2.65	27	1	22	<20
J927660		1	0.26	<10	0.02	32	<1	0.01	8	450	42	5.08	44	1	22	<20
J927661		1	0.20	10	0.02	40	<1	0.01	4	290	34	4.08	39	1	21	<20
J927662		1	0.21	<10	0.02	37	<1	0.01	8	380	23	2.70	23	<1	22	<20
J927663		1	0.23	10	0.03	57	<1	0.01	11	530	24	3.16	31	1	38	<20
J927664		1	0.18	<10	0.01	54	<1	0.01	4	220	23	2.77	35	1	38	<20
J927665		<1	0.22	<10	0.02	82	<1	0.01	6	280	23	2.60	32	1	61	<20
J927666		2	0.29	10	0.03	31	<1	0.01	19	1160	35	4.15	36	1	41	<20
J927667		1	0.23	10	0.03	33	<1	0.01	9	570	25	2.57	22	1	31	<20
J927668		1	0.18	<10	0.02	37	<1	0.01	2	120	24	3.46	37	1	19	<20
J927669		<1	0.19	<10	0.02	38	<1	0.01	1	30	19	2.15	20	1	15	<20
J927670		<1	0.17	<10	0.02	38	<1	0.01	1	30	17	1.90	18	1	16	<20
J927671		3	0.15	<10	0.01	27	2	0.01	<1	80	34	5.67	61	<1	9	<20
J927672		3	0.10	<10	<0.01	33	4	0.02	<1	50	45	8.28	67	<1	8	<20
J927673		4	0.13	<10	0.01	37	9	0.01	<1	60	132	>10.0	144	<1	8	<20
J927674		7	0.13	<10	<0.01	31	7	0.01	1	60	154	>10.0	169	<1	5	<20
J927675		<1	0.10	10	0.54	378	<1	0.09	30	520	2	0.05	2	5	41	<20

ALS Canada Ltd.
2103 Dollarton Hwy
North Vancouver BC V7H 0A7
Phone: 604 984 0221 Fax: 604 984 0218 www.alsglobal.com

To: COPPER CREEK GOLD CORP.
615-700 WEST PENDER ST.
VANCOUVER BC V6C 1G8

Finalized Date: 28-NOV-2011
Account: GOLCOP

Project: Bonsai

CERTIFICATE OF ANALYSIS TR11202879

Sample Description	Method / Analyte / Units / LOR	ME-ICP41 Ti % 0.01	ME-ICP41 Tl ppm 10	ME-ICP41 U ppm 10	ME-ICP41 V ppm 1	ME-ICP41 W ppm 10	ME-ICP41 Zn ppm 2	Au-AA23 Au ppm 0.005	Au-GRA21 Au ppm 0.05
J927636		<0.01	10	<10	4	<10	62	0.216	
J927637		<0.01	<10	<10	<1	<10	66	0.009	
J927638		<0.01	<10	<10	<1	<10	39	0.005	
J927639		<0.01	<10	<10	<1	<10	30	<0.005	
J927640		<0.01	<10	<10	<1	<10	15	<0.005	
J927641		<0.01	<10	<10	2	<10	171	0.202	
J927642		<0.01	10	<10	2	<10	28	0.137	
J927643		<0.01	10	<10	2	<10	33	0.193	
J927644		<0.01	10	<10	2	<10	29	0.115	
J927645		<0.01	10	<10	2	<10	6	0.226	
J927646		<0.01	10	<10	3	<10	6	0.348	
J927647		<0.01	10	<10	2	<10	6	0.284	
J927648		<0.01	10	<10	2	<10	10	0.134	
J927649		<0.01	10	<10	3	<10	3	0.181	
J927650		<0.01	10	<10	2	<10	5	0.216	
J927651		<0.01	20	<10	2	<10	8	0.439	
J927652		<0.01	10	<10	3	<10	7	0.196	
J927653		<0.01	<10	<10	2	<10	5	0.072	
J927654		<0.01	10	<10	3	<10	23	0.112	
J927655		<0.01	10	<10	3	<10	5	0.306	
J927656		<0.01	10	<10	3	<10	12	0.272	
J927657		0.01	10	<10	5	<10	40	0.127	
J927658		<0.01	10	<10	5	<10	40	0.085	
J927659		<0.01	10	<10	4	<10	33	0.124	
J927660		<0.01	20	<10	4	<10	14	0.355	
J927661		<0.01	10	<10	3	<10	7	0.317	
J927662		<0.01	10	<10	3	<10	5	0.157	
J927663		<0.01	10	<10	4	<10	3	0.128	
J927664		<0.01	10	<10	2	<10	5	0.143	
J927665		<0.01	10	<10	3	<10	6	0.141	
J927666		<0.01	10	<10	5	<10	23	0.233	
J927667		<0.01	10	<10	4	<10	20	0.120	
J927668		<0.01	20	<10	2	<10	5	0.196	
J927669		<0.01	10	<10	2	<10	2	0.117	
J927670		<0.01	10	<10	2	<10	4	0.104	
J927671		<0.01	40	<10	1	<10	<2	0.372	
J927672		<0.01	50	<10	1	<10	30	0.484	
J927673		<0.01	80	<10	2	<10	166	0.865	
J927674		<0.01	100	<10	1	<10	164	1.135	
J927675		0.13	<10	<10	52	40	35	<0.005	

ALS Canada Ltd.
2103 Dollarton Hwy
North Vancouver BC V7H 0A7
Phone: 604 984 0221 Fax: 604 984 0218 www.alsglobal.com

To: COPPER CREEK GOLD CORP.
615-700 WEST PENDER ST.
VANCOUVER BC V6C 1G8

Finalized Date: 28-NOV-2011
Account: GOLCOP

Project: Bonsai

CERTIFICATE OF ANALYSIS TR11202879

Sample Description	Method / Analyte / Units / LOR	WEI-21 Recvd Wt. kg 0.02	ME-ICP41 Ag ppm 0.2	ME-ICP41 Al % 0.01	ME-ICP41 As ppm 2	ME-ICP41 B ppm 10	ME-ICP41 Ba ppm 10	ME-ICP41 Be ppm 0.5	ME-ICP41 Bi ppm 2	ME-ICP41 Ca % 0.01	ME-ICP41 Cd ppm 0.5	ME-ICP41 Co ppm 1	ME-ICP41 Cr ppm 1	ME-ICP41 Cu ppm 1	ME-ICP41 Fe % 0.01	ME-ICP41 Ga ppm 10
J927676		1.83	38.5	0.12	1820	<10	30	<0.5	2	0.05	0.5	2	27	22	5.55	<10
J927677		1.80	43.4	0.13	2750	<10	10	<0.5	<2	0.06	1.1	2	29	23	8.76	<10
J927678		1.61	17.7	0.14	459	<10	90	<0.5	<2	0.13	1.8	2	29	16	2.07	<10
J927679		0.07	0.9	0.27	1250	<10	50	<0.5	2	15.2	<0.5	4	19	68	3.46	<10
J927680		0.07	<0.2	1.29	8	<10	120	<0.5	<2	0.75	<0.5	11	48	23	2.15	<10
J927681		1.80	9.8	0.16	377	<10	120	<0.5	<2	0.14	<0.5	2	32	10	2.13	<10
J927682		1.65	11.2	0.15	513	<10	70	<0.5	<2	0.12	<0.5	2	18	11	2.46	<10
J927683		2.05	5.4	0.13	278	<10	70	<0.5	<2	0.03	<0.5	2	21	5	1.92	<10
J927684		1.61	6.7	0.18	470	<10	90	<0.5	<2	0.14	<0.5	3	17	9	2.48	<10
J927685		1.64	3.0	0.14	176	<10	100	<0.5	<2	0.09	1.4	2	24	5	1.53	<10
J927686		1.94	3.6	0.17	261	<10	90	<0.5	<2	0.18	<0.5	2	17	6	1.85	<10
J927687		1.64	5.1	0.15	644	<10	40	<0.5	<2	0.17	<0.5	2	26	5	2.82	<10
J927688		1.71	14.0	0.14	1480	<10	10	<0.5	2	0.18	<0.5	2	27	7	5.19	<10
J927689		1.33	2.5	0.22	190	<10	90	<0.5	<2	0.07	<0.5	3	14	7	1.86	<10
J927690		0.06	0.9	1.60	22	<10	210	<0.5	<2	1.06	0.5	14	47	624	3.64	10
J927691		1.63	1.5	0.16	117	<10	180	<0.5	<2	0.30	<0.5	2	17	5	1.36	<10
J927692		1.85	1.8	0.21	260	<10	120	<0.5	2	0.06	<0.5	2	12	5	1.64	<10
J927693		1.55	1.6	0.28	508	<10	80	0.5	2	0.02	<0.5	2	4	11	2.36	<10
J927694		1.42	3.5	0.23	2000	<10	30	<0.5	3	0.02	<0.5	2	4	8	4.95	<10
J927695		1.62	3.5	0.27	1770	<10	40	<0.5	<2	0.03	<0.5	2	5	8	4.63	<10
J927696		0.57	2.4	0.22	709	<10	90	<0.5	4	0.03	0.5	1	7	7	2.52	<10
J927697		1.10	2.8	0.29	551	<10	100	0.5	2	0.07	<0.5	2	6	10	2.30	<10
J927698		1.91	3.7	0.26	1655	<10	20	0.5	3	0.22	<0.5	1	6	11	4.70	<10
J927699		1.58	2.4	0.30	717	<10	50	0.6	3	0.67	0.7	4	5	19	3.45	<10
J927700		1.71	3.4	0.28	992	<10	20	0.6	3	0.36	1.2	5	4	25	4.65	<10
J927701		1.79	4.4	0.23	659	<10	50	<0.5	2	0.64	<0.5	2	4	13	3.05	<10
J927702		0.96	0.4	0.24	490	<10	20	<0.5	3	0.09	<0.5	1	5	4	2.78	<10
J927703		1.68	0.6	0.29	338	<10	40	0.6	3	0.54	0.7	2	3	14	2.14	<10
J927704		1.80	0.3	0.41	36	<10	100	0.7	3	1.22	0.9	12	2	57	3.65	<10
J927705		1.85	0.3	0.62	63	<10	60	1.0	3	1.75	2.2	11	3	73	4.44	<10
J927706		1.83	1.3	0.53	24	<10	90	0.7	2	2.47	2.9	8	10	49	3.75	<10
J927707		2.07	0.2	0.44	435	<10	50	0.7	2	1.87	<0.5	14	3	17	5.35	<10
J927708		1.76	<0.2	0.37	124	<10	80	0.5	4	2.91	<0.5	12	3	18	3.89	<10
J927709		1.74	0.3	0.36	88	<10	80	0.5	<2	2.47	<0.5	13	4	18	4.01	<10
J927710		1.69	<0.2	0.49	142	<10	70	0.5	2	2.28	<0.5	14	6	17	4.71	<10
J927711		1.10	<0.2	0.46	62	<10	120	0.6	2	2.70	<0.5	14	6	20	3.80	<10
J927712		2.17	<0.2	0.67	44	<10	120	0.7	3	2.42	<0.5	8	6	21	2.34	<10
J927713		1.74	<0.2	1.02	7	<10	150	0.7	3	3.38	<0.5	9	8	22	3.08	<10
J927714		1.59	<0.2	2.78	14	<10	110	0.7	<2	5.51	<0.5	23	70	38	5.32	10
J927715		1.47	<0.2	3.10	12	<10	150	0.8	<2	5.77	<0.5	25	72	34	5.41	10

ALS Canada Ltd.
2103 Dollarton Hwy
North Vancouver BC V7H 0A7
Phone: 604 984 0221 Fax: 604 984 0218 www.alsglobal.com

To: COPPER CREEK GOLD CORP.
615-700 WEST PENDER ST.
VANCOUVER BC V6C 1G8

Finalized Date: 28-NOV-2011
Account: GOLCOP

Project: Bonsai

CERTIFICATE OF ANALYSIS TR11202879

Sample Description	Method / Analyte / Units / LOR	ME-ICP41 Hg ppm 1	ME-ICP41 K % 0.01	ME-ICP41 La ppm 10	ME-ICP41 Mg % 0.01	ME-ICP41 Mn ppm 5	ME-ICP41 Mo ppm 1	ME-ICP41 Na % 0.01	ME-ICP41 Ni ppm 1	ME-ICP41 P ppm 10	ME-ICP41 Pb ppm 2	ME-ICP41 S % 0.01	ME-ICP41 Sb ppm 2	ME-ICP41 Sc ppm 1	ME-ICP41 Sr ppm 1	ME-ICP41 Th ppm 20
J927676		4	0.13	<10	<0.01	34	3	0.01	2	80	76	5.89	104	<1	8	<20
J927677		4	0.13	<10	<0.01	38	4	0.01	<1	100	66	9.95	94	<1	9	<20
J927678		2	0.15	<10	<0.01	35	2	<0.01	2	410	41	1.97	30	<1	18	<20
J927679		7	0.06	10	0.69	468	9	0.01	19	690	18	2.18	137	3	46	<20
J927680		<1	0.10	10	0.54	379	<1	0.09	30	520	<2	0.04	<2	5	41	<20
J927681		1	0.18	<10	<0.01	39	1	0.01	3	380	29	2.00	35	<1	23	<20
J927682		2	0.16	<10	<0.01	34	2	0.01	3	310	40	2.43	34	<1	19	<20
J927683		1	0.16	<10	<0.01	30	<1	0.01	1	20	19	1.80	21	<1	8	<20
J927684		2	0.18	<10	<0.01	36	7	<0.01	2	10	36	2.51	41	<1	19	<20
J927685		2	0.17	<10	<0.01	34	1	<0.01	1	70	20	1.40	16	<1	14	<20
J927686		2	0.18	<10	<0.01	42	1	<0.01	1	90	25	1.80	18	<1	29	<20
J927687		3	0.18	<10	<0.01	36	2	0.01	1	70	24	2.87	30	<1	23	<20
J927688		4	0.16	<10	<0.01	46	3	0.01	2	30	38	5.50	51	<1	23	<20
J927689		1	0.20	10	0.01	36	2	<0.01	1	20	22	1.76	16	<1	16	<20
J927690		1	0.25	10	0.74	490	29	0.11	32	680	78	0.63	5	6	53	<20
J927691		1	0.16	10	0.01	50	2	<0.01	1	30	16	1.25	10	<1	37	<20
J927692		1	0.20	10	0.01	32	2	0.01	1	10	19	1.54	14	<1	13	<20
J927693		5	0.24	<10	0.01	25	4	0.01	7	10	32	2.40	19	<1	10	<20
J927694		25	0.21	<10	0.01	29	10	0.01	4	20	33	5.35	42	<1	9	<20
J927695		20	0.23	<10	0.01	30	4	0.01	4	30	35	5.04	35	<1	10	<20
J927696		8	0.20	<10	0.01	31	3	0.01	3	50	24	2.54	22	<1	10	<20
J927697		3	0.21	<10	0.03	36	3	0.01	5	200	24	2.25	22	<1	16	<20
J927698		15	0.21	<10	0.02	42	8	0.01	3	220	31	5.18	52	<1	30	<20
J927699		6	0.23	<10	0.02	92	28	0.02	7	630	29	3.71	45	1	75	<20
J927700		6	0.21	<10	0.02	69	23	0.01	8	560	23	5.41	58	<1	43	<20
J927701		2	0.20	10	0.02	98	12	0.02	3	80	26	3.23	30	<1	78	<20
J927702		1	0.20	20	0.02	44	23	0.01	<1	140	18	2.83	14	<1	19	<20
J927703		4	0.21	20	0.10	131	7	0.02	6	140	35	2.18	14	1	53	<20
J927704		<1	0.29	10	0.50	392	5	0.03	17	680	20	2.29	8	4	133	<20
J927705		1	0.33	10	0.56	537	12	0.03	26	960	20	4.66	8	5	124	<20
J927706		<1	0.30	10	0.47	425	6	0.04	42	1530	6	3.00	7	7	220	<20
J927707		1	0.28	10	0.27	362	3	0.03	20	990	9	6.18	14	3	158	<20
J927708		<1	0.25	10	0.39	579	1	0.03	15	950	8	4.02	9	4	258	<20
J927709		<1	0.25	10	0.71	693	1	0.03	15	890	11	3.08	7	6	143	<20
J927710		<1	0.25	10	0.73	550	7	0.03	16	930	5	3.74	8	6	124	<20
J927711		<1	0.26	10	0.84	800	3	0.04	16	930	16	2.23	8	6	137	<20
J927712		<1	0.33	20	0.62	742	<1	0.03	8	980	3	0.25	2	7	127	<20
J927713		1	0.33	20	0.90	845	<1	0.05	9	1010	3	0.15	3	7	178	<20
J927714		<1	0.17	10	2.54	971	<1	0.03	67	1650	3	0.72	4	10	277	<20
J927715		1	0.17	10	3.05	1005	<1	0.03	67	1650	5	0.87	4	10	355	<20

ALS Canada Ltd.
2103 Dollarton Hwy
North Vancouver BC V7H 0A7
Phone: 604 984 0221 Fax: 604 984 0218 www.alsglobal.com

To: COPPER CREEK GOLD CORP.
615-700 WEST PENDER ST.
VANCOUVER BC V6C 1G8

Finalized Date: 28-NOV-2011
Account: GOLCOP

Project: Bonsai

CERTIFICATE OF ANALYSIS TR11202879

Sample Description	Method / Analyte / Units / LOR	ME-ICP41 Ti % 0.01	ME-ICP41 Tl ppm 10	ME-ICP41 U ppm 10	ME-ICP41 V ppm 1	ME-ICP41 W ppm 10	ME-ICP41 Zn ppm 2	Au-AA23 Au ppm 0.005	Au-GRA21 Au ppm 0.05
J927676		<0.01	60	<10	1	<10	142	0.803	
J927677		<0.01	60	<10	1	<10	263	0.598	
J927678		<0.01	10	<10	1	<10	505	0.408	
J927679		<0.01	<10	<10	54	170	71	>10.0	15.25
J927680		0.13	<10	<10	52	40	34	0.010	
J927681		<0.01	10	<10	1	<10	29	0.628	
J927682		<0.01	20	<10	1	<10	34	0.262	
J927683		<0.01	10	<10	1	<10	<2	0.128	
J927684		<0.01	10	<10	2	<10	37	0.220	
J927685		<0.01	<10	<10	<1	<10	264	0.158	
J927686		<0.01	<10	<10	1	<10	68	0.188	
J927687		<0.01	10	<10	1	<10	13	0.230	
J927688		<0.01	30	<10	1	<10	35	0.499	
J927689		<0.01	<10	<10	1	<10	35	0.197	
J927690		0.13	<10	<10	75	30	100	1.170	
J927691		<0.01	<10	<10	1	<10	58	0.131	
J927692		<0.01	<10	<10	1	<10	5	0.126	
J927693		<0.01	10	<10	<1	<10	31	0.233	
J927694		<0.01	70	<10	1	<10	12	1.695	
J927695		<0.01	50	<10	1	<10	24	1.285	
J927696		<0.01	20	<10	1	<10	72	0.562	
J927697		<0.01	10	<10	2	<10	33	0.328	
J927698		<0.01	50	<10	1	<10	70	1.155	
J927699		<0.01	20	<10	2	<10	120	0.658	
J927700		<0.01	30	<10	3	<10	278	0.689	
J927701		<0.01	10	<10	1	<10	84	0.420	
J927702		<0.01	10	<10	<1	<10	93	0.037	
J927703		<0.01	<10	<10	2	<10	236	0.042	
J927704		<0.01	<10	<10	13	<10	141	0.019	
J927705		<0.01	<10	<10	16	<10	281	0.021	
J927706		<0.01	<10	<10	29	<10	229	0.005	
J927707		<0.01	<10	<10	9	<10	29	<0.005	
J927708		<0.01	<10	<10	13	<10	38	<0.005	
J927709		<0.01	<10	<10	18	<10	61	<0.005	
J927710		<0.01	<10	<10	21	<10	46	0.033	
J927711		<0.01	<10	<10	24	<10	66	<0.005	
J927712		<0.01	<10	<10	22	<10	49	<0.005	
J927713		<0.01	<10	<10	30	<10	60	<0.005	
J927714		<0.01	<10	<10	83	<10	71	<0.005	
J927715		<0.01	<10	<10	93	<10	84	<0.005	

ALS Canada Ltd.
2103 Dollarton Hwy
North Vancouver BC V7H 0A7
Phone: 604 984 0221 Fax: 604 984 0218 www.alsglobal.com

To: COPPER CREEK GOLD CORP.
615-700 WEST PENDER ST.
VANCOUVER BC V6C 1G8

Finalized Date: 28-NOV-2011
Account: GOLCOP

Project: Bonsai

CERTIFICATE OF ANALYSIS TR11202879

Sample Description	Method	WEI-21	ME-ICP41	ME-ICP41	ME-ICP41	ME-ICP41	ME-ICP41	ME-ICP41	ME-ICP41	ME-ICP41	ME-ICP41	ME-ICP41	ME-ICP41	ME-ICP41	ME-ICP41	ME-ICP41
	Analyte	Recvd Wt.	Ag	Al	As	B	Ba	Be	Bi	Ca	Cd	Co	Cr	Cu	Fe	Ga
	Units	kg	ppm	%	ppm	ppm	ppm	ppm	ppm	%	ppm	ppm	ppm	ppm	%	ppm
	LOR	0.02	0.2	0.01	2	10	10	0.5	2	0.01	0.5	1	1	1	0.01	10
J927716		2.33	<0.2	3.00	2	<10	120	0.5	<2	5.00	<0.5	24	94	94	6.01	10
J927717		1.44	<0.2	3.38	<2	<10	150	0.7	<2	5.45	<0.5	20	72	40	5.51	10
J927718		1.56	1.2	1.25	31	<10	100	1.1	2	2.82	12.9	11	17	75	4.33	<10
J927719		1.86	2.6	0.84	63	<10	40	0.6	<2	1.90	30.5	7	14	98	5.12	<10
J927720		1.09	3.6	0.43	94	<10	50	0.8	2	0.92	20.0	8	8	110	6.19	<10
J927721		1.42	1.4	0.42	25	<10	100	0.7	3	2.77	3.1	7	4	54	4.35	<10
J927722		1.30	<0.2	0.46	12	<10	110	0.6	<2	7.06	<0.5	21	11	57	4.24	<10
J927723		1.30	<0.2	0.95	13	<10	110	0.6	3	5.27	<0.5	22	30	53	4.98	<10
J927724		1.41	0.4	0.40	19	<10	110	1.1	2	2.84	4.1	4	3	20	2.15	<10
J927725		1.25	<0.2	0.20	78	<10	90	<0.5	<2	2.08	<0.5	1	4	3	1.28	<10
J927726		1.49	<0.2	0.20	55	<10	110	0.5	2	1.22	<0.5	1	8	3	1.18	<10
J927727		1.22	<0.2	0.22	44	<10	100	0.6	2	1.04	<0.5	1	7	3	1.12	<10
J927728		1.31	<0.2	0.21	57	<10	110	0.6	2	1.48	<0.5	1	6	3	1.06	<10
J927729		1.18	0.2	0.24	74	<10	80	<0.5	<2	1.15	<0.5	1	7	21	1.46	<10
J927730		1.32	<0.2	0.20	63	<10	100	0.6	<2	1.92	<0.5	1	3	4	1.15	<10
J927731		1.33	<0.2	0.21	38	<10	100	0.6	<2	0.84	<0.5	1	6	5	0.82	<10
J927732		1.38	<0.2	0.23	8	<10	200	0.8	<2	1.02	<0.5	1	4	2	0.50	<10
J927733		0.07	<0.2	1.22	5	<10	120	<0.5	<2	0.71	<0.5	10	44	25	2.14	<10
J927734		1.59	<0.2	0.25	13	<10	560	0.8	<2	0.90	<0.5	1	3	2	0.49	<10
J927735		1.40	<0.2	0.19	12	<10	290	<0.5	<2	1.14	<0.5	1	6	3	0.56	<10
J927736		0.89	<0.2	0.43	15	<10	260	1.1	<2	1.96	<0.5	3	1	6	1.28	<10
J927737		1.42	<0.2	0.30	29	<10	200	1.1	<2	1.25	<0.5	1	4	4	1.23	<10
J927738		1.27	<0.2	0.20	55	<10	120	<0.5	<2	1.14	<0.5	1	5	4	1.34	<10
J927739		1.41	<0.2	0.11	41	<10	110	<0.5	<2	2.05	<0.5	<1	13	3	0.89	<10
J927740		1.26	10.0	0.26	929	<10	30	0.8	<2	0.77	0.7	2	2	13	4.15	<10
J927741		1.34	4.5	0.13	137	<10	70	<0.5	<2	1.75	<0.5	2	8	9	1.43	<10
J927742		1.48	2.1	0.18	155	<10	110	<0.5	<2	1.44	<0.5	1	6	6	3.20	<10
J927743		1.69	1.2	0.20	80	<10	110	<0.5	<2	1.04	<0.5	<1	9	4	2.53	<10
J927744		0.07	1.0	1.38	24	<10	130	<0.5	<2	1.05	0.8	9	36	389	3.41	<10
J927745		1.41	6.8	0.16	447	<10	70	<0.5	<2	0.50	<0.5	1	14	14	3.41	<10
J927746		1.42	5.2	0.18	297	<10	80	<0.5	<2	0.56	<0.5	3	7	23	3.03	<10
J927747		1.43	8.6	0.15	509	<10	50	<0.5	<2	0.19	0.5	2	13	19	3.43	<10
J927748		1.32	13.9	0.19	682	<10	50	<0.5	<2	0.15	0.6	3	6	22	3.93	<10
J927749		1.33	7.8	0.16	421	<10	50	<0.5	<2	0.15	<0.5	3	7	17	2.58	<10
J927750		1.45	10.2	0.18	531	<10	60	<0.5	<2	0.30	0.5	4	11	24	3.16	<10
J927751		1.14	16.3	0.19	875	<10	30	<0.5	<2	0.34	1.1	7	6	41	5.14	<10
J927752		1.46	9.5	0.22	508	<10	60	0.5	<2	0.09	0.7	7	4	35	3.99	<10
J927753		1.54	7.3	0.19	375	<10	60	<0.5	<2	0.12	0.5	3	10	21	2.60	<10
J927754		1.48	8.5	0.19	390	<10	70	<0.5	<2	0.18	0.5	3	9	21	2.62	<10
J927755		1.47	4.8	0.18	234	<10	50	<0.5	<2	0.45	<0.5	3	7	19	2.14	<10

ALS Canada Ltd.
2103 Dollarton Hwy
North Vancouver BC V7H 0A7
Phone: 604 984 0221 Fax: 604 984 0218 www.alsglobal.com

To: COPPER CREEK GOLD CORP.
615-700 WEST PENDER ST.
VANCOUVER BC V6C 1G8

Finalized Date: 28-NOV-2011
Account: GOLCOP

Project: Bonsai

CERTIFICATE OF ANALYSIS TR11202879

Sample Description	Method / Analyte / Units / LOR	ME-ICP41 Hg ppm 1	ME-ICP41 K % 0.01	ME-ICP41 La ppm 10	ME-ICP41 Mg % 0.01	ME-ICP41 Mn ppm 5	ME-ICP41 Mo ppm 1	ME-ICP41 Na % 0.01	ME-ICP41 Ni ppm 1	ME-ICP41 P ppm 10	ME-ICP41 Pb ppm 2	ME-ICP41 S % 0.01	ME-ICP41 Sb ppm 2	ME-ICP41 Sc ppm 1	ME-ICP41 Sr ppm 1	ME-ICP41 Th ppm 20
J927716		<1	0.07	10	3.04	1035	<1	0.05	55	2290	4	1.07	<2	14	164	<20
J927717		<1	0.10	20	3.49	1140	<1	0.06	39	1960	<2	0.21	4	15	233	<20
J927718		<1	0.26	10	0.73	564	16	0.02	81	1280	15	2.85	8	4	271	<20
J927719		1	0.25	10	0.42	456	31	0.02	75	2120	9	4.58	11	5	193	<20
J927720		2	0.26	<10	0.30	302	27	0.02	63	1060	13	6.20	12	5	147	<20
J927721		<1	0.26	<10	0.50	420	4	0.03	22	720	16	3.73	8	3	364	<20
J927722		1	0.28	10	0.82	990	<1	0.04	35	970	6	2.22	5	10	909	<20
J927723		2	0.26	10	0.93	1040	1	0.04	52	970	7	2.67	3	10	332	<20
J927724		1	0.23	10	0.29	311	3	0.03	14	700	11	1.20	6	3	267	<20
J927725		<1	0.12	20	0.04	174	3	0.05	1	140	14	1.19	5	1	181	<20
J927726		1	0.14	10	0.02	76	1	0.05	<1	130	15	1.16	5	<1	116	<20
J927727		<1	0.17	10	0.02	69	2	0.04	<1	110	14	1.08	5	<1	116	<20
J927728		1	0.16	20	0.01	99	1	0.04	<1	140	17	1.02	6	1	166	<20
J927729		1	0.15	10	0.04	102	3	0.04	19	120	41	1.33	4	1	166	<20
J927730		1	0.16	10	0.02	115	2	0.02	<1	100	14	1.10	4	<1	272	<20
J927731		1	0.17	20	0.01	58	1	0.02	2	100	17	0.70	4	<1	108	<20
J927732		1	0.18	20	0.01	55	1	0.02	<1	110	12	0.34	2	<1	117	<20
J927733		1	0.10	<10	0.53	376	3	0.07	30	510	3	0.04	<2	4	38	<20
J927734		<1	0.20	30	0.01	53	<1	0.01	<1	110	12	0.34	<2	<1	118	<20
J927735		<1	0.14	20	0.01	66	<1	0.03	<1	100	14	0.42	<2	<1	140	<20
J927736		<1	0.21	10	0.12	215	1	0.01	4	290	11	0.62	3	1	202	<20
J927737		1	0.18	20	0.08	160	2	0.02	1	120	13	0.85	2	1	115	<20
J927738		1	0.12	20	0.05	133	1	0.04	<1	90	12	1.20	2	1	122	<20
J927739		<1	0.04	10	0.09	220	1	0.06	<1	50	9	0.63	3	1	219	<20
J927740		2	0.19	<10	0.14	142	8	<0.01	4	180	23	4.32	28	1	105	<20
J927741		1	0.12	<10	0.07	274	2	<0.01	3	100	16	1.15	15	1	218	<20
J927742		1	0.14	<10	0.30	344	4	<0.01	1	240	14	0.92	11	1	150	<20
J927743		1	0.15	<10	0.27	211	3	<0.01	1	310	17	0.54	9	2	112	<20
J927744		<1	0.20	10	0.59	681	282	0.07	25	490	41	0.65	5	4	46	<20
J927745		2	0.15	10	0.09	115	5	<0.01	3	100	24	2.99	61	1	52	<20
J927746		2	0.16	<10	0.10	115	8	<0.01	9	110	29	2.59	41	1	64	<20
J927747		3	0.15	10	0.02	46	7	<0.01	4	50	30	3.57	86	1	24	<20
J927748		6	0.17	10	0.04	44	18	<0.01	8	20	36	4.18	136	1	26	<20
J927749		3	0.15	10	0.03	43	2	<0.01	7	20	25	2.66	84	1	23	<20
J927750		4	0.15	10	0.04	61	2	<0.01	11	20	31	3.35	104	1	47	<20
J927751		6	0.16	10	0.05	80	4	<0.01	23	20	43	5.85	165	1	49	<20
J927752		4	0.19	10	0.03	35	4	<0.01	17	30	31	4.25	91	1	18	<20
J927753		3	0.17	10	0.02	40	4	<0.01	7	30	27	2.69	72	1	19	<20
J927754		4	0.16	10	0.04	47	3	<0.01	5	30	30	2.71	80	1	33	<20
J927755		2	0.16	10	0.04	74	2	<0.01	6	30	20	2.16	52	1	85	<20

ALS Canada Ltd.
2103 Dollarton Hwy
North Vancouver BC V7H 0A7
Phone: 604 984 0221 Fax: 604 984 0218 www.alsglobal.com

To: COPPER CREEK GOLD CORP.
615-700 WEST PENDER ST.
VANCOUVER BC V6C 1G8

Finalized Date: 28-NOV-2011
Account: GOLCOP

Project: Bonsai

CERTIFICATE OF ANALYSIS TR11202879

Sample Description	Method / Analyte / Units / LOR	ME-ICP41 Ti % 0.01	ME-ICP41 Tl ppm 10	ME-ICP41 U ppm 10	ME-ICP41 V ppm 1	ME-ICP41 W ppm 10	ME-ICP41 Zn ppm 2	Au-AA23 Au ppm 0.005	Au-GRA21 Au ppm 0.05
J927716		<0.01	<10	<10	206	<10	85	<0.005	
J927717		<0.01	<10	<10	161	<10	73	<0.005	
J927718		<0.01	<10	<10	47	<10	942	0.008	
J927719		<0.01	<10	<10	69	<10	1990	0.006	
J927720		<0.01	<10	<10	36	<10	1375	0.008	
J927721		<0.01	<10	<10	14	<10	283	0.009	
J927722		<0.01	<10	<10	24	<10	65	0.008	
J927723		<0.01	<10	<10	45	<10	77	0.005	
J927724		<0.01	<10	<10	13	<10	253	<0.005	
J927725		<0.01	<10	<10	1	<10	44	<0.005	
J927726		<0.01	<10	<10	1	<10	58	<0.005	
J927727		<0.01	<10	<10	1	<10	41	<0.005	
J927728		<0.01	<10	<10	1	<10	38	<0.005	
J927729		0.01	<10	<10	3	<10	55	<0.005	
J927730		<0.01	<10	<10	1	<10	39	<0.005	
J927731		<0.01	<10	<10	<1	<10	19	<0.005	
J927732		<0.01	<10	<10	<1	<10	7	<0.005	
J927733		0.12	<10	<10	50	40	41	<0.005	
J927734		<0.01	<10	<10	1	<10	5	<0.005	
J927735		<0.01	<10	<10	<1	<10	9	<0.005	
J927736		<0.01	<10	<10	3	<10	45	<0.005	
J927737		<0.01	<10	<10	1	<10	44	<0.005	
J927738		<0.01	<10	<10	<1	<10	32	<0.005	
J927739		<0.01	<10	<10	<1	<10	33	<0.005	
J927740		<0.01	10	<10	1	<10	47	0.254	
J927741		<0.01	<10	<10	1	<10	18	0.233	
J927742		<0.01	<10	<10	2	<10	9	0.141	
J927743		<0.01	<10	<10	4	<10	5	0.098	
J927744		0.11	<10	<10	66	10	141	3.73	
J927745		<0.01	10	<10	2	<10	4	0.269	
J927746		<0.01	10	<10	2	<10	8	0.167	
J927747		<0.01	10	<10	1	<10	6	0.260	
J927748		<0.01	20	<10	1	<10	7	0.374	
J927749		<0.01	10	<10	1	<10	9	0.212	
J927750		<0.01	20	<10	2	<10	37	0.185	
J927751		<0.01	20	<10	3	<10	87	0.280	
J927752		<0.01	20	<10	3	<10	39	0.177	
J927753		<0.01	10	<10	2	<10	28	0.218	
J927754		<0.01	10	<10	2	<10	31	0.277	
J927755		<0.01	10	<10	2	<10	31	0.172	

ALS Canada Ltd.
2103 Dollarton Hwy
North Vancouver BC V7H 0A7
Phone: 604 984 0221 Fax: 604 984 0218 www.alsglobal.com

To: COPPER CREEK GOLD CORP.
615-700 WEST PENDER ST.
VANCOUVER BC V6C 1G8

Finalized Date: 28-NOV-2011
Account: GOLCOP

Project: Bonsai

CERTIFICATE OF ANALYSIS TR11202879

Sample Description	Method / Analyte / Units / LOR	WEI-21 Recvd Wt. kg 0.02	ME-ICP41 Ag ppm 0.2	ME-ICP41 Al % 0.01	ME-ICP41 As ppm 2	ME-ICP41 B ppm 10	ME-ICP41 Ba ppm 10	ME-ICP41 Be ppm 0.5	ME-ICP41 Bi ppm 2	ME-ICP41 Ca % 0.01	ME-ICP41 Cd ppm 0.5	ME-ICP41 Co ppm 1	ME-ICP41 Cr ppm 1	ME-ICP41 Cu ppm 1	ME-ICP41 Fe % 0.01	ME-ICP41 Ga ppm 10
J927756		1.54	5.5	0.21	313	<10	80	0.5	<2	0.57	0.5	5	2	25	2.72	<10
J927757		1.47	7.8	0.22	376	<10	50	0.5	<2	0.42	0.5	5	2	27	3.39	<10
J927758		1.43	6.8	0.20	293	<10	70	0.5	<2	0.42	0.5	4	2	27	2.72	<10
J927759		0.08	1.0	1.53	20	<10	200	<0.5	<2	1.04	1.1	13	43	623	3.57	<10
J927760		1.41	8.2	0.23	334	<10	60	0.5	<2	0.43	0.7	4	1	33	2.99	<10
J927761		1.34	7.4	0.21	270	<10	60	<0.5	<2	0.40	0.7	5	3	27	2.64	<10
J927762		1.60	12.0	0.19	407	<10	50	<0.5	<2	0.16	0.7	5	5	31	3.53	<10
J927763		1.34	4.2	0.14	149	<10	80	<0.5	<2	1.02	0.7	2	6	15	1.74	<10
J927764		1.57	2.8	0.17	117	<10	70	<0.5	<2	1.38	<0.5	1	2	11	1.58	<10
J927765		1.42	5.6	0.17	300	<10	80	<0.5	<2	0.92	<0.5	1	6	21	2.44	<10
J927766		1.50	4.2	0.15	157	<10	70	<0.5	<2	0.71	<0.5	1	7	13	1.69	<10
J927767		1.47	3.9	0.15	135	<10	160	<0.5	<2	0.68	<0.5	1	7	10	1.46	<10
J927768		1.36	3.8	0.15	128	<10	130	<0.5	<2	0.23	<0.5	1	8	14	1.42	<10
J927769		1.46	3.2	0.19	125	<10	140	<0.5	<2	0.43	<0.5	1	7	13	1.39	<10
J927770		1.48	3.6	0.17	124	<10	110	<0.5	<2	0.49	<0.5	2	9	13	1.29	<10
J927771		1.24	3.7	0.16	136	<10	130	<0.5	<2	0.41	0.6	2	6	12	1.35	<10
J927772		2.46	8.2	0.18	359	<10	50	<0.5	<2	0.89	<0.5	1	4	16	3.12	<10
J927773		0.08	<0.2	1.19	9	<10	130	<0.5	<2	0.71	<0.5	10	45	23	2.04	<10
J927774		1.85	6.3	0.41	87	<10	100	0.9	<2	2.35	1.5	6	2	32	2.87	<10
J927775		1.59	4.7	0.44	142	<10	80	1.1	<2	1.46	1.2	5	2	30	2.72	<10
J927776		1.09	2.1	0.45	90	<10	70	1.0	<2	1.73	0.7	5	1	21	2.52	<10
J927777		1.44	1.4	0.51	64	<10	80	1.0	<2	2.15	3.0	6	5	33	2.76	<10
J927778		1.76	0.8	0.50	90	<10	160	1.1	<2	1.10	1.2	5	2	25	2.57	<10
J927779		1.15	0.4	0.62	40	<10	110	1.3	<2	0.95	0.6	6	2	25	3.27	<10
J927780		1.93	0.4	0.55	40	<10	130	1.2	<2	0.96	0.8	5	2	25	3.24	<10
J927781		1.50	0.6	0.52	50	<10	120	1.0	<2	1.68	2.2	6	4	35	3.44	<10
J927782		1.37	1.1	0.50	50	<10	120	0.9	<2	1.37	5.8	7	4	40	3.02	<10
J927783		1.63	0.9	0.45	45	<10	100	0.7	<2	2.05	3.5	6	5	35	2.63	<10
J927784		1.67	0.7	0.34	41	<10	170	0.5	<2	3.64	2.4	5	4	28	2.49	<10
J927785		1.01	0.3	0.56	103	<10	100	0.7	<2	7.8	<0.5	25	22	41	5.35	<10
J927786		1.64	0.4	0.42	54	<10	100	0.6	<2	7.7	1.0	7	2	46	4.29	<10
J927787		1.85	0.4	0.56	33	<10	70	0.8	<2	3.33	0.8	14	4	55	4.16	<10
J927788		1.61	1.5	1.52	51	<10	90	0.8	<2	2.00	12.5	12	18	78	3.89	<10
J927789		1.60	2.4	1.36	67	<10	70	0.8	<2	1.16	29.6	11	16	110	4.03	<10
J927790		0.59	3.1	1.19	45	<10	120	0.7	<2	1.19	38.5	7	13	89	3.28	<10
J927791		0.06	1.5	0.24	1215	<10	40	<0.5	<2	13.7	0.5	3	18	66	3.25	<10
J927792		0.68	3.4	1.35	47	<10	120	0.7	<2	1.01	28.8	7	17	90	3.72	<10
J927793		1.61	0.4	0.83	10	<10	120	0.7	<2	1.38	0.8	4	6	18	2.70	<10
J927794		1.65	0.4	0.69	22	<10	190	1.3	<2	2.27	1.7	5	4	39	2.91	<10
J927795		1.42	<0.2	0.20	25	<10	60	<0.5	<2	1.07	<0.5	1	4	3	1.31	<10

ALS Canada Ltd.
2103 Dollarton Hwy
North Vancouver BC V7H 0A7
Phone: 604 984 0221 Fax: 604 984 0218 www.alsglobal.com

To: COPPER CREEK GOLD CORP.
615-700 WEST PENDER ST.
VANCOUVER BC V6C 1G8

Finalized Date: 28-NOV-2011
Account: GOLCOP

Project: Bonsai

CERTIFICATE OF ANALYSIS TR11202879

Sample Description	Method	ME-ICP41	ME-ICP41	ME-ICP41	ME-ICP41	ME-ICP41	ME-ICP41	ME-ICP41	ME-ICP41	ME-ICP41	ME-ICP41	ME-ICP41	ME-ICP41	ME-ICP41	ME-ICP41	ME-ICP41
	Analyte	Hg	K	La	Mg	Mn	Mo	Na	Ni	P	Pb	S	Sb	Sc	Sr	Th
	Units	ppm	%	ppm	%	ppm	ppm	%	ppm	ppm	ppm	%	ppm	ppm	ppm	ppm
	LOR	1	0.01	10	0.01	5	1	0.01	1	10	2	0.01	2	1	1	20
J927756		3	0.17	10	0.07	61	2	<0.01	9	20	24	2.88	59	1	88	<20
J927757		3	0.18	10	0.05	61	4	<0.01	10	20	29	3.64	76	1	65	<20
J927758		2	0.17	10	0.04	74	2	<0.01	7	20	24	2.89	55	1	70	<20
J927759		1	0.25	10	0.73	491	30	0.09	32	670	74	0.62	3	6	52	<20
J927760		2	0.18	10	0.06	73	2	<0.01	9	20	28	3.15	55	1	70	<20
J927761		2	0.19	10	0.03	59	2	<0.01	10	20	24	2.78	46	1	56	<20
J927762		3	0.17	10	0.04	49	4	<0.01	11	20	29	3.76	69	1	28	<20
J927763		1	0.13	10	0.02	135	5	<0.01	4	20	15	1.75	26	1	132	<20
J927764		1	0.14	10	0.03	153	3	<0.01	2	30	15	1.62	17	1	215	<20
J927765		1	0.14	10	0.04	104	4	0.01	9	10	28	2.54	33	1	158	<20
J927766		1	0.14	10	0.02	91	4	<0.01	3	20	18	1.74	28	1	66	<20
J927767		<1	0.13	10	0.04	78	3	0.01	2	20	15	1.43	24	1	77	<20
J927768		<1	0.14	10	0.02	44	4	<0.01	3	20	14	1.38	21	<1	32	<20
J927769		<1	0.16	10	0.02	56	2	<0.01	3	20	15	1.38	20	<1	42	<20
J927770		<1	0.15	10	0.03	65	3	<0.01	4	30	15	1.24	22	<1	53	<20
J927771		<1	0.14	10	0.02	57	4	<0.01	3	30	16	1.32	22	<1	43	<20
J927772		1	0.14	10	0.07	107	4	0.01	3	100	24	3.22	36	1	78	<20
J927773		<1	0.10	<10	0.53	364	2	0.08	30	500	4	0.06	<2	4	36	<20
J927774		<1	0.25	<10	0.36	335	12	0.02	31	710	18	2.01	14	3	214	<20
J927775		<1	0.28	<10	0.26	234	9	0.02	22	560	19	2.31	14	3	142	<20
J927776		<1	0.28	10	0.34	287	5	0.01	8	620	13	1.59	9	2	149	<20
J927777		<1	0.27	<10	0.35	313	8	0.02	37	1040	11	1.73	13	5	199	<20
J927778		<1	0.29	<10	0.29	199	7	0.02	18	620	14	1.79	9	3	124	<20
J927779		<1	0.31	<10	0.40	210	4	0.03	14	680	13	1.92	7	5	119	<20
J927780		<1	0.28	<10	0.40	211	4	0.02	18	670	14	1.91	9	4	127	<20
J927781		<1	0.27	<10	0.41	282	8	0.02	30	870	11	2.16	12	5	177	<20
J927782		<1	0.26	<10	0.30	262	14	0.02	45	920	11	1.99	12	5	148	<20
J927783		<1	0.26	<10	0.25	310	9	0.02	36	950	10	1.99	13	5	193	<20
J927784		<1	0.19	<10	0.35	449	12	0.02	26	660	8	1.62	12	4	330	<20
J927785		1	0.34	10	2.05	1565	3	0.02	101	2140	7	4.44	8	12	408	<20
J927786		1	0.26	<10	1.83	1335	11	0.02	21	630	14	3.48	5	8	393	<20
J927787		<1	0.30	10	1.04	807	7	0.02	26	1540	12	2.97	6	8	252	<20
J927788		1	0.26	10	0.77	381	27	0.01	106	700	26	2.16	10	4	164	<20
J927789		1	0.27	10	0.64	312	38	0.02	100	700	28	2.63	11	4	87	<20
J927790		<1	0.27	10	0.57	274	32	0.02	49	1000	9	2.13	10	6	103	<20
J927791		6	0.06	10	0.64	451	11	0.01	20	650	19	2.03	120	3	42	<20
J927792		1	0.24	<10	0.69	284	31	0.02	47	670	9	2.14	10	6	85	<20
J927793		<1	0.23	10	0.44	207	2	0.03	12	730	11	1.64	3	4	143	<20
J927794		<1	0.25	10	0.53	340	13	0.03	29	580	12	1.50	7	5	273	<20
J927795		<1	0.10	20	0.02	114	4	0.05	<1	70	17	1.31	3	1	73	<20

ALS Canada Ltd.
2103 Dollarton Hwy
North Vancouver BC V7H 0A7
Phone: 604 984 0221 Fax: 604 984 0218 www.alsglobal.com

To: COPPER CREEK GOLD CORP.
615-700 WEST PENDER ST.
VANCOUVER BC V6C 1G8

Finalized Date: 28-NOV-2011
Account: GOLCOP

Project: Bonsai

CERTIFICATE OF ANALYSIS TR11202879

Sample Description	Method / Analyte / Units / LOR	ME-ICP41 Ti % 0.01	ME-ICP41 Tl ppm 10	ME-ICP41 U ppm 10	ME-ICP41 V ppm 1	ME-ICP41 W ppm 10	ME-ICP41 Zn ppm 2	Au-AA23 Au ppm 0.005	Au-GRA21 Au ppm 0.05
J927756		<0.01	10	<10	2	<10	22	0.129	
J927757		<0.01	10	<10	2	<10	13	0.129	
J927758		<0.01	10	<10	2	<10	45	0.138	
J927759		0.13	<10	<10	74	30	106	1.325	
J927760		<0.01	10	<10	3	<10	64	0.150	
J927761		<0.01	10	<10	3	<10	59	0.129	
J927762		<0.01	10	<10	3	<10	50	0.223	
J927763		<0.01	<10	<10	1	<10	102	0.105	
J927764		<0.01	<10	<10	1	<10	40	0.251	
J927765		<0.01	<10	<10	1	<10	45	1.020	
J927766		<0.01	<10	<10	1	<10	28	0.138	
J927767		<0.01	<10	<10	1	<10	36	0.106	
J927768		<0.01	<10	<10	1	<10	53	0.121	
J927769		<0.01	<10	<10	1	<10	50	0.097	
J927770		<0.01	<10	<10	1	<10	83	0.094	
J927771		<0.01	<10	<10	1	<10	114	0.123	
J927772		<0.01	10	<10	1	<10	33	0.295	
J927773		0.12	<10	<10	49	40	39	<0.005	
J927774		<0.01	<10	<10	12	<10	198	0.015	
J927775		<0.01	<10	<10	8	<10	146	0.020	
J927776		<0.01	<10	<10	7	<10	80	0.014	
J927777		<0.01	<10	<10	21	<10	271	0.012	
J927778		<0.01	<10	<10	10	<10	135	0.024	
J927779		<0.01	<10	<10	14	<10	107	<0.005	
J927780		<0.01	<10	<10	13	<10	125	<0.005	
J927781		<0.01	<10	<10	18	<10	204	<0.005	
J927782		<0.01	<10	<10	21	<10	396	<0.005	
J927783		<0.01	<10	<10	22	<10	285	<0.005	
J927784		<0.01	<10	<10	19	<10	213	0.005	
J927785		<0.01	<10	<10	33	<10	84	0.007	
J927786		<0.01	<10	<10	18	<10	155	0.016	
J927787		<0.01	<10	<10	21	<10	131	0.013	
J927788		<0.01	<10	<10	53	<10	1155	0.009	
J927789		<0.01	<10	<10	84	<10	2130	0.006	
J927790		<0.01	<10	<10	83	<10	2480	0.005	
J927791		<0.01	<10	<10	52	170	79	>10.0	16.30
J927792		<0.01	<10	<10	105	<10	1835	0.014	
J927793		<0.01	<10	<10	22	<10	113	<0.005	
J927794		<0.01	<10	<10	22	<10	206	<0.005	
J927795		<0.01	<10	<10	<1	<10	40	<0.005	

ALS Canada Ltd.
2103 Dollarton Hwy
North Vancouver BC V7H 0A7
Phone: 604 984 0221 Fax: 604 984 0218 www.alsglobal.com

To: COPPER CREEK GOLD CORP.
615-700 WEST PENDER ST.
VANCOUVER BC V6C 1G8

Finalized Date: 28-NOV-2011
Account: GOLCOP

Project: Bonsai

CERTIFICATE OF ANALYSIS TR11202879

Sample Description	Method / Analyte / Units / LOR	WEI-21 Recvd Wt. kg 0.02	ME-ICP41 Ag ppm 0.2	ME-ICP41 Al % 0.01	ME-ICP41 As ppm 2	ME-ICP41 B ppm 10	ME-ICP41 Ba ppm 10	ME-ICP41 Be ppm 0.5	ME-ICP41 Bi ppm 2	ME-ICP41 Ca % 0.01	ME-ICP41 Cd ppm 0.5	ME-ICP41 Co ppm 1	ME-ICP41 Cr ppm 1	ME-ICP41 Cu ppm 1	ME-ICP41 Fe % 0.01	ME-ICP41 Ga ppm 10
J927796		1.62	0.3	0.20	34	<10	50	<0.5	<2	1.42	<0.5	<1	9	3	1.57	<10
J927797		1.96	<0.2	0.22	27	<10	170	<0.5	<2	0.53	<0.5	<1	13	3	1.31	<10
J927798		1.64	0.2	0.21	20	<10	220	<0.5	<2	0.24	<0.5	1	13	3	0.86	<10
J927799		1.44	<0.2	0.19	23	<10	90	<0.5	<2	0.31	<0.5	1	12	4	0.95	<10
J927800		1.68	<0.2	0.14	15	<10	190	<0.5	<2	0.59	<0.5	<1	13	2	0.56	<10
J927801		1.73	<0.2	0.15	20	<10	70	<0.5	<2	0.21	<0.5	3	16	3	0.75	<10
J927802		1.68	<0.2	0.19	14	<10	80	0.6	<2	0.33	<0.5	3	10	3	0.63	<10
J927803		1.84	0.3	0.10	20	<10	140	<0.5	<2	0.99	<0.5	2	25	3	0.72	<10
J927804		1.48	<0.2	0.17	18	<10	270	<0.5	<2	0.21	<0.5	3	10	2	0.66	<10
J927805		1.28	2.9	0.37	162	<10	30	0.8	<2	4.69	0.6	12	4	44	4.10	<10
J927806		1.53	13.8	0.29	187	<10	30	0.5	<2	0.87	<0.5	5	4	31	2.63	<10
J927807		1.63	38.3	0.22	780	<10	10	<0.5	<2	0.40	0.6	5	6	64	6.01	<10
J927808		1.50	38.8	0.30	819	<10	20	0.5	<2	0.73	1.0	6	3	56	6.63	<10
J927809		1.85	50.0	0.28	1415	<10	10	<0.5	<2	0.32	0.8	3	2	49	10.70	<10
J927810		1.71	29.1	0.26	1040	<10	30	<0.5	<2	0.58	<0.5	4	4	27	5.69	<10
J927811		1.76	19.1	0.24	312	<10	80	<0.5	<2	0.15	0.6	5	3	23	2.08	<10
J927812		1.69	3.9	0.48	92	<10	100	0.8	<2	1.32	2.7	10	5	46	3.14	<10
J927813		1.63	1.2	0.40	105	<10	50	0.8	2	1.08	0.8	11	2	24	2.40	<10
J927814		1.56	0.6	0.42	72	<10	60	0.7	<2	4.70	<0.5	12	3	35	3.68	<10
J927815		1.42	1.2	0.42	113	10	40	1.0	<2	2.96	0.6	10	3	38	3.50	<10
J927816		1.32	1.6	0.50	101	<10	60	0.9	<2	3.07	0.6	13	3	36	4.03	<10
J927817		1.32	0.5	0.72	40	<10	20	0.6	<2	5.05	0.6	19	9	57	4.28	<10
J927818		0.07	1.0	1.50	21	<10	200	<0.5	2	1.03	0.5	14	46	611	3.53	<10
J927819		1.85	0.8	0.58	40	<10	70	0.8	<2	2.34	4.9	10	8	38	3.47	<10
J927820		1.38	2.2	0.67	63	<10	20	1.1	<2	0.93	11.2	9	9	57	4.14	<10
J927821		1.31	2.3	0.57	54	<10	30	0.7	<2	3.16	5.0	8	11	52	3.31	<10
J927822		1.50	1.3	0.71	39	<10	120	1.0	2	0.70	3.6	7	7	33	2.64	<10
J927823		1.53	1.1	0.81	58	<10	90	1.3	<2	1.88	4.8	9	7	41	3.38	<10
J927824		1.76	0.5	0.71	37	<10	90	1.3	<2	1.11	2.2	8	5	32	2.74	<10
7232		1.41	0.5	0.46	654	<10	120	<0.5	<2	0.09	<0.5	3	3	53	3.90	<10

ALS Canada Ltd.
2103 Dollarton Hwy
North Vancouver BC V7H 0A7
Phone: 604 984 0221 Fax: 604 984 0218 www.alsglobal.com

To: COPPER CREEK GOLD CORP.
615-700 WEST PENDER ST.
VANCOUVER BC V6C 1G8

Finalized Date: 28-NOV-2011
Account: GOLCOP

Project: Bonsai

CERTIFICATE OF ANALYSIS TR11202879

Sample Description	Method	ME-ICP41	ME-ICP41	ME-ICP41	ME-ICP41	ME-ICP41	ME-ICP41	ME-ICP41	ME-ICP41	ME-ICP41	ME-ICP41	ME-ICP41	ME-ICP41	ME-ICP41	ME-ICP41	ME-ICP41
	Analyte	Hg	K	La	Mg	Mn	Mo	Na	Ni	P	Pb	S	Sb	Sc	Sr	Th
	Units	ppm	%	ppm	%	ppm	ppm	%	ppm	ppm	ppm	%	ppm	ppm	ppm	ppm
	LOR	1	0.01	10	0.01	5	1	0.01	1	10	2	0.01	2	1	1	20
J927796		<1	0.11	20	0.04	129	5	0.06	<1	80	19	1.52	2	1	99	<20
J927797		<1	0.17	<10	0.09	91	3	0.03	1	100	17	0.85	5	1	52	<20
J927798		<1	0.18	20	0.01	41	1	0.04	<1	90	16	0.74	2	<1	23	<20
J927799		<1	0.17	20	0.01	39	1	0.05	<1	100	24	0.85	2	<1	29	<20
J927800		<1	0.11	20	<0.01	54	1	0.06	<1	100	10	0.42	<2	1	67	<20
J927801		<1	0.13	20	<0.01	29	1	0.05	1	100	18	0.63	2	<1	21	<20
J927802		<1	0.19	20	0.01	40	1	0.04	<1	80	17	0.47	3	<1	27	<20
J927803		<1	0.03	10	0.03	130	1	0.08	<1	60	16	0.54	3	1	59	<20
J927804		<1	0.14	20	0.01	36	1	0.06	<1	80	13	0.48	2	<1	28	<20
J927805		1	0.25	<10	0.47	610	5	0.02	18	1020	21	3.84	15	3	379	<20
J927806		1	0.22	10	0.11	136	2	0.01	5	370	32	2.53	15	1	83	<20
J927807		2	0.18	10	0.03	75	4	0.01	5	330	79	6.55	35	<1	47	<20
J927808		3	0.22	10	0.03	98	8	0.02	5	400	98	7.48	53	<1	91	<20
J927809		6	0.20	10	0.03	63	4	0.02	2	340	107	>10.0	84	<1	47	<20
J927810		5	0.19	10	0.03	89	3	0.02	3	320	56	6.27	66	<1	71	<20
J927811		1	0.18	10	0.03	39	5	0.01	3	270	38	2.09	32	<1	31	<20
J927812		<1	0.28	10	0.33	230	10	0.03	28	1100	18	2.41	17	4	149	<20
J927813		<1	0.29	10	0.20	193	9	0.02	14	900	19	2.23	5	2	113	<20
J927814		<1	0.28	10	0.62	1030	3	0.02	13	1100	11	3.06	11	3	315	<20
J927815		1	0.29	<10	0.48	637	6	0.02	21	720	14	3.16	17	4	228	<20
J927816		1	0.32	10	0.53	659	4	0.02	16	1190	14	3.21	14	4	212	<20
J927817		1	0.17	10	0.52	1610	15	0.04	20	1750	24	3.34	12	8	136	<20
J927818		<1	0.24	10	0.74	478	30	0.11	31	650	77	0.61	3	6	51	<20
J927819		1	0.28	<10	0.59	430	8	0.04	37	1110	7	2.33	6	7	198	<20
J927820		2	0.28	<10	0.45	270	15	0.04	48	1270	10	2.91	7	7	113	<20
J927821		<1	0.21	<10	0.25	721	9	0.04	46	1170	8	2.75	13	5	101	<20
J927822		1	0.23	<10	0.27	202	6	0.04	26	780	12	1.55	10	4	67	<20
J927823		1	0.26	<10	0.43	350	11	0.05	38	980	12	2.28	13	5	158	<20
J927824		1	0.25	10	0.31	319	7	0.05	23	900	13	1.84	11	5	78	<20
7232		<1	0.20	<10	0.04	55	<1	0.03	2	1160	10	0.26	102	3	27	<20

ALS Canada Ltd.
2103 Dollarton Hwy
North Vancouver BC V7H 0A7
Phone: 604 984 0221 Fax: 604 984 0218 www.alsglobal.com

To: COPPER CREEK GOLD CORP.
615-700 WEST PENDER ST.
VANCOUVER BC V6C 1G8

Finalized Date: 28-NOV-2011
Account: GOLCOP

Project: Bonsai

CERTIFICATE OF ANALYSIS TR11202879

Sample Description	Method / Analyte / Units / LOR	ME-ICP41 Ti % 0.01	ME-ICP41 Tl ppm 10	ME-ICP41 U ppm 10	ME-ICP41 V ppm 1	ME-ICP41 W ppm 10	ME-ICP41 Zn ppm 2	Au-AA23 Au ppm 0.005	Au-GRA21 Au ppm 0.05
J927796		<0.01	<10	<10	<1	<10	76	<0.005	
J927797		<0.01	<10	<10	1	<10	33	<0.005	
J927798		<0.01	<10	<10	<1	<10	12	<0.005	
J927799		<0.01	<10	<10	<1	<10	17	<0.005	
J927800		<0.01	<10	<10	<1	<10	6	<0.005	
J927801		<0.01	<10	<10	<1	<10	11	<0.005	
J927802		<0.01	<10	<10	<1	<10	7	<0.005	
J927803		<0.01	<10	<10	<1	<10	24	<0.005	
J927804		<0.01	<10	<10	<1	<10	12	<0.005	
J927805		<0.01	<10	<10	8	<10	128	0.036	
J927806		<0.01	<10	<10	3	<10	157	0.172	
J927807		<0.01	<10	<10	1	<10	341	0.523	
J927808		<0.01	10	<10	2	<10	870	0.862	
J927809		<0.01	10	<10	2	<10	1265	1.095	
J927810		<0.01	20	<10	2	<10	361	1.140	
J927811		<0.01	10	<10	1	<10	228	0.611	
J927812		<0.01	<10	<10	22	<10	248	0.120	
J927813		<0.01	<10	<10	5	<10	140	0.035	
J927814		<0.01	<10	<10	13	<10	82	0.008	
J927815		<0.01	<10	<10	10	<10	113	0.013	
J927816		<0.01	<10	<10	14	<10	108	0.017	
J927817		<0.01	<10	<10	36	<10	91	0.012	
J927818		0.12	<10	<10	72	20	104	1.270	
J927819		<0.01	<10	<10	32	<10	299	0.008	
J927820		<0.01	<10	<10	39	<10	560	0.011	
J927821		<0.01	<10	<10	34	<10	319	0.007	
J927822		<0.01	<10	<10	21	<10	239	0.048	
J927823		<0.01	<10	<10	31	<10	347	0.013	
J927824		<0.01	<10	<10	22	<10	205	0.009	
7232		<0.01	<10	<10	15	<10	39	0.015	

ALS Canada Ltd.
2103 Dollarton Hwy
North Vancouver BC V7H 0A7
Phone: 604 984 0221 Fax: 604 984 0218 www.alsglobal.com

To: COPPER CREEK GOLD CORP.
615-700 W PENDER ST
VANCOUVER BC V6C 1G8

Finalized Date: 6-DEC-2011
Account: COPCRK

CERTIFICATE TR11226338

Project: Bonsai
P.O. No.:
This report is for 86 Drill Core samples submitted to our lab in Terrace, BC, Canada on 1-OCT-2011.
The following have access to data associated with this certificate:

J ANDERSON	WILLIE KUSHNER	

SAMPLE PREPARATION

ALS CODE	DESCRIPTION
WEI-21	Received Sample Weight
LOG-22	Sample login - Rcd w/o BarCode
LOG-23	Pulp Login - Rcvd with Barcode
CRU-31	Fine crushing - 70% <2mm
SPL-21	Split sample - riffle splitter
PUL-31	Pulverize split to 85% <75 um

ANALYTICAL PROCEDURES

ALS CODE	DESCRIPTION	INSTRUMENT
Au-AA23	Au 30g FA-AA finish	AAS
Au-GRA21	Au 30g FA-GRAV finish	WST-SIM
ME-ICP41	35 Element Aqua Regia ICP-AES	ICP-AES

To: COPPER CREEK GOLD CORP.
ATTN: WILLIE KUSHNER
615-700 W PENDER ST
VANCOUVER BC V6C 1G8

This is the Final Report and supersedes any preliminary report with this certificate number. Results apply to samples as submitted. All pages of this report have been checked and approved for release.

Signature:
Colin Ramshaw, Vancouver Laboratory Manager

ALS Canada Ltd.
2103 Dollarton Hwy
North Vancouver BC V7H 0A7
Phone: 604 984 0221 Fax: 604 984 0218 www.alsglobal.com

To: COPPER CREEK GOLD CORP.
615-700 W PENDER ST
VANCOUVER BC V6C 1G8

Finalized Date: 6-DEC-2011
Account: COPCRK

Project: Bonsai

CERTIFICATE OF ANALYSIS TR11226338

Sample Description	Method	WEI-21	ME-ICP41	ME-ICP41	ME-ICP41	ME-ICP41	ME-ICP41	ME-ICP41	ME-ICP41	ME-ICP41	ME-ICP41	ME-ICP41	ME-ICP41	ME-ICP41	ME-ICP41	ME-ICP41
	Analyte	Recvd Wt.	Ag	Al	As	B	Ba	Be	Bi	Ca	Cd	Co	Cr	Cu	Fe	Ga
	Units	kg	ppm	%	ppm	ppm	ppm	ppm	ppm	%	ppm	ppm	ppm	ppm	%	ppm
	LOR	0.02	0.2	0.01	2	10	10	0.5	2	0.01	0.5	1	1	1	0.01	10
J927550		1.15	<0.2	2.30	23	<10	110	0.7	<2	2.79	<0.5	14	16	60	4.98	10
J927551		1.06	<0.2	2.34	13	<10	70	0.7	<2	3.09	<0.5	14	18	51	4.58	10
J927552		1.35	<0.2	3.88	12	<10	110	0.8	<2	8.60	<0.5	28	369	64	4.69	10
J927553		1.01	<0.2	3.01	15	<10	240	0.8	<2	3.05	<0.5	18	91	64	4.62	10
J927554		1.30	<0.2	3.57	13	<10	100	0.9	<2	4.51	<0.5	27	201	71	5.07	10
J927555		2.25	<0.2	4.48	4	<10	70	0.5	<2	5.92	<0.5	27	187	53	5.67	10
J927556		1.29	<0.2	2.18	16	<10	100	0.8	<2	3.83	<0.5	17	9	58	4.17	<10
J927557		1.44	<0.2	2.16	16	<10	120	0.8	<2	4.58	<0.5	16	9	47	3.93	<10
J927558		1.46	<0.2	3.35	18	<10	60	0.6	<2	6.30	0.7	26	353	87	4.98	10
J927559		1.22	0.7	1.64	43	<10	100	0.8	<2	1.49	6.3	13	18	68	3.59	<10
J927560		0.07	1.3	0.27	1360	<10	60	<0.5	<2	14.80	0.6	4	20	71	3.35	<10
J927561		1.33	0.5	1.48	16	<10	80	0.7	<2	1.79	8.7	10	14	51	2.80	<10
J927562		1.46	0.6	1.85	28	<10	80	0.7	<2	1.65	4.4	13	23	73	3.97	<10
J927563		0.75	0.7	1.66	19	<10	140	0.8	<2	1.60	8.2	12	15	70	3.27	<10
J927564		1.36	0.8	1.58	27	<10	80	0.6	<2	1.13	7.4	10	16	75	3.64	<10
J927565		1.43	0.8	1.33	21	<10	80	0.7	<2	0.89	8.8	12	15	75	3.06	<10
J927566		1.20	0.6	1.03	36	<10	80	0.7	<2	0.33	6.5	11	9	65	3.81	<10
J927567		1.53	0.6	1.04	18	<10	80	0.7	<2	0.68	8.2	12	13	64	3.03	<10
J927568		1.34	0.8	0.71	24	<10	90	0.7	<2	0.72	7.0	13	8	72	2.79	<10
J927569		1.53	0.5	0.93	25	<10	100	0.6	<2	1.73	5.7	12	11	65	3.22	<10
J927570		1.62	0.8	0.79	37	<10	80	0.6	<2	1.15	7.4	13	20	79	3.90	<10
J927571		1.68	0.8	0.71	24	<10	80	0.6	<2	0.74	6.0	12	7	66	3.21	<10
J927572		1.45	0.9	0.97	22	<10	100	0.7	<2	0.86	13.4	11	11	88	2.93	<10
J927573		1.56	0.7	1.55	26	<10	120	0.8	<2	1.07	6.7	13	19	73	3.84	<10
J927574		2.46	0.6	1.24	29	<10	100	0.9	<2	0.84	5.7	15	19	72	3.89	<10
J927575		1.57	0.7	0.99	28	<10	110	0.8	<2	2.01	8.1	13	14	76	4.03	<10
J927576		1.67	0.6	1.40	33	<10	110	0.9	<2	1.03	4.9	15	19	71	4.43	<10
J927577		1.73	0.6	1.35	28	<10	120	0.8	<2	1.24	5.5	14	20	71	4.29	<10
J927578		1.77	0.7	0.64	28	<10	120	0.7	<2	2.30	10.8	10	9	67	3.72	<10
J927579		0.82	1.4	0.58	34	<10	120	0.7	<2	2.47	12.7	10	7	68	3.83	<10
J927580		0.73	1.2	0.63	34	<10	90	0.7	<2	2.18	6.3	10	7	61	4.26	<10
J927581		1.58	1.0	0.51	28	<10	120	0.7	<2	3.26	1.9	12	5	46	3.79	<10
J927582		1.57	1.5	0.60	33	<10	100	1.1	<2	1.39	4.6	9	6	51	3.42	<10
J927583		1.40	0.7	0.60	16	<10	160	0.8	<2	2.79	1.8	9	6	37	3.07	<10
J927584		2.31	0.4	0.54	38	<10	100	1.1	<2	3.12	1.9	7	3	35	2.66	<10
J927585		1.66	<0.2	0.48	26	<10	130	1.5	<2	1.41	0.7	7	3	28	2.88	<10
J927586		1.64	<0.2	0.46	14	<10	240	1.8	<2	1.57	<0.5	5	3	25	3.16	<10
J927587		1.56	<0.2	0.18	21	<10	190	<0.5	<2	0.11	<0.5	1	15	5	0.83	<10
J927588		1.53	<0.2	0.23	18	<10	180	0.5	2	0.18	<0.5	1	9	4	0.73	<10
J927589		1.54	0.2	0.15	36	<10	180	<0.5	<2	0.39	<0.5	1	19	5	1.19	<10

ALS Canada Ltd.
2103 Dollarton Hwy
North Vancouver BC V7H 0A7
Phone: 604 984 0221 Fax: 604 984 0218 www.alsglobal.com

To: COPPER CREEK GOLD CORP.
615-700 W PENDER ST
VANCOUVER BC V6C 1G8

Finalized Date: 6-DEC-2011
Account: COPCRK

Project: Bonsai

CERTIFICATE OF ANALYSIS TR11226338

Sample Description	Method / Analyte / Units / LOR	ME-ICP41 Hg ppm 1	ME-ICP41 K % 0.01	ME-ICP41 La ppm 10	ME-ICP41 Mg % 0.01	ME-ICP41 Mn ppm 5	ME-ICP41 Mo ppm 1	ME-ICP41 Na % 0.01	ME-ICP41 Ni ppm 1	ME-ICP41 P ppm 10	ME-ICP41 Pb ppm 2	ME-ICP41 S % 0.01	ME-ICP41 Sb ppm 2	ME-ICP41 Sc ppm 1	ME-ICP41 Sr ppm 1	ME-ICP41 Th ppm 20
J927550		<1	0.18	10	1.40	807	2	0.08	14	1220	17	2.24	2	7	152	<20
J927551		<1	0.10	10	1.55	767	3	0.08	13	1230	13	1.38	<2	8	185	<20
J927552		<1	0.14	10	3.97	1420	<1	0.04	227	1430	8	0.50	2	12	563	<20
J927553		1	0.20	10	2.30	841	2	0.05	53	1390	9	0.99	<2	10	141	<20
J927554		<1	0.21	10	3.10	1035	1	0.03	129	1460	10	0.87	<2	11	233	<20
J927555		<1	0.06	10	4.41	1195	<1	0.05	106	1940	<2	0.08	<2	14	329	<20
J927556		<1	0.27	<10	0.94	781	1	0.02	14	1080	17	1.24	<2	5	248	<20
J927557		1	0.29	<10	0.82	930	2	0.02	18	1070	16	1.15	<2	5	238	<20
J927558		<1	0.13	<10	2.83	1010	2	0.02	208	1220	4	0.60	<2	13	418	<20
J927559		1	0.32	<10	0.71	332	28	0.01	104	450	26	2.02	5	6	141	<20
J927560		6	0.06	10	0.70	463	12	0.01	21	700	24	2.24	141	3	50	<20
J927561		<1	0.27	10	0.61	313	15	0.01	60	560	18	1.19	3	5	124	<20
J927562		<1	0.27	<10	0.84	331	17	0.01	103	480	24	1.93	7	6	130	<20
J927563		1	0.29	10	0.79	304	27	0.02	85	990	13	1.09	3	5	123	<20
J927564		1	0.27	<10	0.72	249	31	0.01	108	530	15	1.90	7	6	102	<20
J927565		1	0.29	<10	0.60	210	35	0.01	118	510	15	1.55	6	5	99	<20
J927566		1	0.27	<10	0.55	162	32	0.01	103	480	15	2.24	4	5	59	<20
J927567		1	0.27	<10	0.52	191	22	0.01	104	480	13	1.51	6	5	81	<20
J927568		1	0.30	<10	0.44	177	32	0.01	132	420	14	1.69	7	5	102	<20
J927569		1	0.27	<10	0.60	292	29	0.01	115	460	14	1.71	5	5	167	<20
J927570		1	0.28	<10	0.69	250	43	0.02	140	860	16	2.85	6	7	129	<20
J927571		1	0.29	<10	0.57	197	26	0.02	104	400	11	1.82	7	6	113	<20
J927572		1	0.30	<10	0.57	209	37	0.01	110	480	14	1.39	5	6	104	<20
J927573		1	0.30	<10	0.75	258	29	0.02	116	670	17	1.95	6	6	114	<20
J927574		1	0.29	<10	0.75	246	18	0.01	112	510	15	1.97	2	7	106	<20
J927575		<1	0.29	<10	0.79	368	19	0.01	104	510	13	2.10	5	6	213	<20
J927576		1	0.29	<10	0.80	267	20	0.02	109	510	16	2.56	5	6	121	<20
J927577		1	0.29	<10	0.83	283	18	0.02	93	720	15	2.31	4	6	136	<20
J927578		1	0.27	<10	1.08	402	23	0.01	81	590	14	1.93	5	6	245	<20
J927579		<1	0.31	<10	0.73	357	17	0.01	52	2060	15	2.73	6	6	270	<20
J927580		1	0.32	<10	0.73	315	18	0.02	52	2610	14	3.44	4	6	244	<20
J927581		<1	0.25	<10	0.91	527	8	0.02	27	1340	8	2.15	3	7	347	<20
J927582		<1	0.31	10	0.35	262	12	0.02	37	1250	10	2.53	7	5	117	<20
J927583		<1	0.31	<10	0.47	407	7	0.02	35	1330	10	2.04	5	6	249	<20
J927584		1	0.28	<10	0.41	467	17	0.02	38	870	11	2.11	2	6	217	<20
J927585		<1	0.28	<10	0.57	321	7	0.02	22	340	17	1.48	3	6	111	<20
J927586		1	0.26	<10	0.68	295	2	0.02	12	210	8	0.72	4	5	108	<20
J927587		1	0.15	20	0.01	39	1	0.06	1	90	15	0.64	2	<1	17	<20
J927588		<1	0.22	20	0.02	44	2	0.03	2	80	17	0.56	3	<1	19	<20
J927589		<1	0.08	10	0.02	70	2	0.09	2	50	14	1.07	3	1	29	<20

ALS Canada Ltd.
2103 Dollarton Hwy
North Vancouver BC V7H 0A7
Phone: 604 984 0221 Fax: 604 984 0218 www.alsglobal.com

To: COPPER CREEK GOLD CORP.
615-700 W PENDER ST
VANCOUVER BC V6C 1G8

Finalized Date: 6-DEC-2011
Account: COPCRK

Project: Bonsai

CERTIFICATE OF ANALYSIS TR11226338

Sample Description	Method / Analyte / Units / LOR	ME-ICP41 Ti % 0.01	ME-ICP41 Tl ppm 10	ME-ICP41 U ppm 10	ME-ICP41 V ppm 1	ME-ICP41 W ppm 10	ME-ICP41 Zn ppm 2	Au-AA23 Au ppm 0.005	Au-GRA21 Au ppm 0.05
J927550		0.02	<10	<10	77	<10	97	0.008	
J927551		0.04	<10	<10	108	<10	26	0.007	
J927552		<0.01	<10	<10	109	<10	80	<0.005	
J927553		<0.01	<10	<10	95	<10	105	0.006	
J927554		<0.01	<10	<10	102	<10	99	<0.005	
J927555		0.01	<10	<10	168	<10	75	<0.005	
J927556		<0.01	<10	<10	37	<10	109	0.006	
J927557		<0.01	<10	<10	33	<10	114	0.005	
J927558		<0.01	<10	<10	117	<10	145	<0.005	
J927559		<0.01	<10	<10	43	<10	656	<0.005	
J927560		<0.01	<10	<10	53	170	82	>10.0	16.45
J927561		<0.01	<10	<10	44	<10	915	0.006	
J927562		<0.01	<10	<10	56	<10	562	<0.005	
J927563		0.01	<10	<10	83	<10	1030	<0.005	
J927564		<0.01	<10	<10	72	<10	918	<0.005	
J927565		<0.01	<10	<10	58	<10	1045	<0.005	
J927566		<0.01	<10	<10	40	<10	792	<0.005	
J927567		<0.01	<10	<10	42	<10	847	<0.005	
J927568		<0.01	<10	<10	32	<10	746	<0.005	
J927569		<0.01	<10	<10	35	<10	642	<0.005	
J927570		<0.01	<10	<10	39	<10	861	<0.005	
J927571		<0.01	<10	<10	36	<10	676	<0.005	
J927572		<0.01	<10	<10	67	<10	1530	0.007	
J927573		<0.01	<10	<10	46	<10	723	<0.005	
J927574		<0.01	<10	<10	37	<10	559	0.016	
J927575		<0.01	<10	<10	32	<10	784	<0.005	
J927576		<0.01	<10	<10	40	<10	498	<0.005	
J927577		<0.01	<10	<10	41	<10	579	<0.005	
J927578		<0.01	<10	<10	33	<10	1000	<0.005	
J927579		<0.01	<10	<10	28	<10	986	<0.005	
J927580		<0.01	<10	<10	28	<10	525	<0.005	
J927581		<0.01	<10	<10	29	<10	228	0.005	
J927582		<0.01	<10	<10	22	<10	370	<0.005	
J927583		<0.01	<10	<10	19	<10	178	<0.005	
J927584		<0.01	<10	<10	16	<10	211	<0.005	
J927585		<0.01	<10	<10	12	<10	135	<0.005	
J927586		<0.01	<10	<10	10	<10	107	<0.005	
J927587		<0.01	<10	<10	<1	<10	22	<0.005	
J927588		<0.01	<10	<10	<1	<10	6	<0.005	
J927589		<0.01	<10	<10	<1	<10	31	<0.005	

ALS Canada Ltd.
2103 Dollarton Hwy
North Vancouver BC V7H 0A7
Phone: 604 984 0221 Fax: 604 984 0218 www.alsglobal.com

To: COPPER CREEK GOLD CORP.
615-700 W PENDER ST
VANCOUVER BC V6C 1G8

Finalized Date: 6-DEC-2011
Account: COPCRK

Project: Bonsai

CERTIFICATE OF ANALYSIS TR11226338

Sample Description	Method	WEI-21	ME-ICP41	ME-ICP41	ME-ICP41	ME-ICP41	ME-ICP41	ME-ICP41	ME-ICP41	ME-ICP41	ME-ICP41	ME-ICP41	ME-ICP41	ME-ICP41	ME-ICP41	ME-ICP41
	Analyte	Recvd Wt.	Ag	Al	As	B	Ba	Be	Bi	Ca	Cd	Co	Cr	Cu	Fe	Ga
	Units	kg	ppm	%	ppm	ppm	ppm	ppm	ppm	%	ppm	ppm	ppm	ppm	%	ppm
	LOR	0.02	0.2	0.01	2	10	10	0.5	2	0.01	0.5	1	1	1	0.01	10
J927590		0.07	1.1	0.24	1310	<10	50	<0.5	<2	14.50	0.5	3	19	69	3.23	<10
J927591		1.52	0.2	0.14	17	<10	120	<0.5	<2	0.24	<0.5	1	25	4	0.77	<10
J927592		1.60	0.3	0.42	47	<10	110	1.3	<2	0.97	1.5	5	4	30	2.98	<10
J927593		1.76	0.2	0.40	38	<10	160	0.9	<2	2.89	0.9	4	4	25	2.53	<10
J927594		1.72	<0.2	0.34	65	<10	90	0.9	<2	4.12	<0.5	3	3	14	1.67	<10
J927595		1.82	<0.2	0.37	88	<10	130	0.7	<2	0.53	<0.5	3	2	12	1.41	<10
J927596		1.50	<0.2	0.29	51	<10	240	<0.5	<2	1.49	<0.5	2	4	9	0.87	<10
J927597		1.50	<0.2	0.31	48	<10	150	0.5	<2	0.62	<0.5	2	3	11	0.71	<10
J927598		1.81	<0.2	0.34	60	<10	170	0.6	<2	0.22	<0.5	3	4	11	0.89	<10
J927599		1.70	<0.2	0.34	51	<10	160	0.6	2	0.22	<0.5	2	2	9	0.96	<10
J927600		1.76	0.7	0.33	56	<10	160	0.6	<2	3.36	<0.5	1	2	7	1.37	<10
J927601		1.89	1.3	0.44	144	<10	70	0.9	<2	2.11	<0.5	10	3	33	3.36	<10
J927602		1.74	0.5	0.32	161	<10	80	0.9	<2	1.54	0.5	3	4	19	2.14	<10
J927603		1.92	2.3	0.32	2550	<10	40	0.7	<2	1.77	<0.5	<1	3	14	8.06	<10
J927604		1.85	3.5	0.38	226	<10	90	1.0	<2	1.47	0.7	5	2	27	2.85	<10
J927605		1.60	0.6	0.46	222	<10	110	0.9	<2	1.53	0.5	4	3	17	2.52	<10
J927606		1.71	0.3	0.34	103	<10	130	0.8	<2	2.32	<0.5	3	4	13	1.71	<10
J927607		1.75	1.1	0.38	155	<10	90	0.9	<2	1.53	1.0	6	4	39	3.17	<10
J927608		1.74	2.0	0.39	162	<10	100	1.1	<2	1.96	0.7	4	3	22	2.35	<10
J927609		1.71	5.3	0.38	98	<10	140	1.0	<2	0.40	<0.5	3	2	17	1.24	<10
J927610		1.69	19.8	0.30	464	<10	110	<0.5	<2	0.83	<0.5	2	5	21	2.22	<10
J927611		2.82	15.7	0.22	176	<10	150	<0.5	<2	1.30	0.9	1	8	23	1.39	<10
J927612		2.72	12.9	0.32	888	<10	30	0.5	<2	1.03	<0.5	2	5	18	3.61	<10
J927613		1.74	2.5	2.27	219	<10	130	0.9	<2	5.60	<0.5	34	81	45	5.71	<10
J927614		1.88	5.3	1.14	644	<10	110	0.7	<2	5.62	<0.5	30	37	57	4.50	<10
J927615		1.83	1.5	2.83	161	<10	210	0.8	<2	6.09	<0.5	30	106	39	5.28	10
J927616		1.68	1.6	2.72	150	<10	120	0.9	<2	5.42	<0.5	32	106	38	5.88	10
J927617		1.81	0.2	0.38	40	<10	100	1.0	<2	0.72	<0.5	1	2	3	1.22	<10
J927618		1.72	0.8	0.39	93	<10	110	1.0	<2	0.68	<0.5	1	3	4	1.37	<10
J927619		3.34	6.7	0.25	620	<10	30	<0.5	<2	0.91	<0.5	1	11	8	2.99	<10
J927620		1.84	52.7	0.18	1290	<10	20	<0.5	<2	0.41	<0.5	2	16	23	4.36	<10
J927621		1.71	58.0	0.19	2630	<10	20	<0.5	<2	0.36	<0.5	3	15	21	7.51	<10
J927622		1.68	22.3	0.26	1020	<10	80	0.5	<2	0.39	<0.5	4	6	15	4.04	<10
J927623		1.87	21.2	0.25	854	<10	60	0.5	<2	0.07	<0.5	3	8	16	3.94	<10
J927624		1.90	19.6	0.25	887	<10	70	<0.5	<2	0.44	<0.5	4	6	14	4.09	<10
J927625		1.59	15.5	0.20	797	<10	40	<0.5	<2	0.12	<0.5	3	11	14	3.45	<10
J927626		1.62	5.0	0.17	222	<10	130	<0.5	<2	0.12	<0.5	2	21	8	1.76	<10
J927627		1.54	8.8	0.22	358	<10	40	0.5	<2	0.17	<0.5	2	8	12	2.29	<10
J927628		1.75	6.7	0.23	262	<10	80	<0.5	<2	0.23	<0.5	3	8	10	2.13	<10
J927629		1.81	5.1	0.21	183	<10	70	<0.5	<2	0.21	<0.5	3	8	9	1.79	<10

ALS Canada Ltd.
2103 Dollarton Hwy
North Vancouver BC V7H 0A7
Phone: 604 984 0221 Fax: 604 984 0218 www.alsglobal.com

To: COPPER CREEK GOLD CORP.
615-700 W PENDER ST
VANCOUVER BC V6C 1G8

Finalized Date: 6-DEC-2011
Account: COPCRK

Project: Bonsai

CERTIFICATE OF ANALYSIS TR11226338

Sample Description	Method / Analyte / Units / LOR	ME-ICP41 Hg ppm 1	ME-ICP41 K % 0.01	ME-ICP41 La ppm 10	ME-ICP41 Mg % 0.01	ME-ICP41 Mn ppm 5	ME-ICP41 Mo ppm 1	ME-ICP41 Na % 0.01	ME-ICP41 Ni ppm 1	ME-ICP41 P ppm 10	ME-ICP41 Pb ppm 2	ME-ICP41 S % 0.01	ME-ICP41 Sb ppm 2	ME-ICP41 Sc ppm 1	ME-ICP41 Sr ppm 1	ME-ICP41 Th ppm 20
J927590		6	0.05	10	0.70	455	12	0.02	21	690	21	2.23	134	3	46	<20
J927591		<1	0.07	20	0.02	61	2	0.10	2	80	10	0.49	4	1	22	<20
J927592		<1	0.27	<10	0.28	202	10	0.03	28	770	13	2.30	11	5	116	<20
J927593		<1	0.24	<10	0.42	450	11	0.03	19	700	12	1.35	6	5	255	<20
J927594		<1	0.25	10	0.11	568	6	0.02	12	310	14	1.80	5	2	259	<20
J927595		<1	0.26	20	0.07	138	2	0.02	5	260	18	1.34	5	1	106	<20
J927596		<1	0.22	20	0.03	215	19	0.01	5	240	14	0.85	3	1	196	<20
J927597		<1	0.22	20	0.04	110	7	0.01	6	240	15	0.61	3	<1	98	<20
J927598		<1	0.25	20	0.04	51	6	0.01	5	240	19	0.86	3	<1	63	<20
J927599		<1	0.25	20	0.05	70	3	0.01	3	250	17	0.88	2	<1	60	<20
J927600		<1	0.24	20	0.73	1130	9	0.02	2	170	14	0.97	5	1	201	<20
J927601		1	0.29	10	0.45	594	5	0.02	17	850	17	3.36	9	3	200	<20
J927602		<1	0.23	<10	0.18	326	4	0.02	13	230	13	2.11	8	3	140	<20
J927603		1	0.23	<10	0.14	303	1	0.02	2	100	21	>10.0	100	1	136	<20
J927604		<1	0.27	<10	0.17	259	6	0.02	13	350	26	2.93	13	2	180	<20
J927605		1	0.29	<10	0.32	301	3	0.02	9	1460	18	2.27	9	2	270	<20
J927606		<1	0.25	10	0.19	374	1	0.02	9	280	11	1.17	9	2	265	<20
J927607		<1	0.26	<10	0.23	441	9	0.03	25	450	15	3.13	21	4	148	<20
J927608		1	0.29	10	0.16	419	5	0.02	12	310	24	2.42	14	2	163	<20
J927609		<1	0.28	20	0.12	75	3	0.02	7	280	18	1.10	10	2	90	<20
J927610		1	0.22	10	0.08	156	4	0.02	5	290	31	2.25	17	1	108	<20
J927611		<1	0.17	10	0.06	197	3	0.01	3	180	33	1.39	12	1	151	<20
J927612		4	0.20	10	0.26	205	3	0.01	6	210	36	3.63	54	1	102	<20
J927613		<1	0.35	10	2.05	2340	1	0.03	107	2200	15	3.46	8	13	365	<20
J927614		<1	0.34	10	1.57	2300	1	0.03	97	1860	29	3.62	14	9	394	<20
J927615		<1	0.32	10	2.65	2450	<1	0.03	103	1970	6	1.41	5	15	360	<20
J927616		1	0.34	10	2.48	2330	<1	0.04	110	2230	9	2.93	4	15	307	<20
J927617		<1	0.27	30	0.55	317	4	0.01	2	110	11	0.42	4	1	74	<20
J927618		<1	0.28	20	0.27	260	5	0.01	1	200	14	1.10	5	1	90	<20
J927619		2	0.20	<10	0.03	103	3	0.01	4	100	20	3.27	19	<1	150	<20
J927620		4	0.16	<10	0.01	59	6	0.01	7	200	38	4.89	65	<1	48	<20
J927621		10	0.17	<10	0.01	52	4	0.01	8	70	48	9.11	121	<1	43	<20
J927622		5	0.22	<10	0.02	62	3	<0.01	8	130	30	4.31	61	<1	65	<20
J927623		3	0.21	<10	0.01	30	7	<0.01	7	20	28	4.22	56	<1	13	<20
J927624		4	0.20	<10	0.01	61	4	0.01	9	370	25	4.45	56	1	47	<20
J927625		3	0.18	<10	0.01	35	4	<0.01	6	80	28	3.68	46	<1	19	<20
J927626		<1	0.16	<10	0.01	43	1	<0.01	4	140	15	1.62	18	<1	22	<20
J927627		1	0.19	<10	0.01	34	2	<0.01	5	200	25	2.31	33	<1	26	<20
J927628		1	0.20	<10	0.01	43	2	<0.01	3	290	22	2.16	24	1	33	<20
J927629		1	0.19	<10	0.02	54	<1	<0.01	5	140	19	1.77	18	1	36	<20

ALS Canada Ltd.
2103 Dollarton Hwy
North Vancouver BC V7H 0A7
Phone: 604 984 0221 Fax: 604 984 0218 www.alsglobal.com

To: COPPER CREEK GOLD CORP.
615-700 W PENDER ST
VANCOUVER BC V6C 1G8

Finalized Date: 6-DEC-2011
Account: COPCRK

Project: Bonsai

CERTIFICATE OF ANALYSIS TR11226338

Sample Description	Method / Analyte / Units / LOR	ME-ICP41 Ti % 0.01	ME-ICP41 Tl ppm 10	ME-ICP41 U ppm 10	ME-ICP41 V ppm 1	ME-ICP41 W ppm 10	ME-ICP41 Zn ppm 2	Au-AA23 Au ppm 0.005	Au-GRA21 Au ppm 0.05
J927590		<0.01	<10	<10	49	160	79	>10.0	16.55
J927591		<0.01	<10	<10	<1	<10	10	0.006	
J927592		<0.01	<10	<10	15	<10	147	<0.005	
J927593		<0.01	<10	<10	17	<10	145	<0.005	
J927594		<0.01	<10	<10	3	<10	86	<0.005	
J927595		<0.01	<10	<10	2	<10	79	<0.005	
J927596		<0.01	<10	<10	1	<10	57	<0.005	
J927597		<0.01	<10	<10	1	<10	50	<0.005	
J927598		<0.01	<10	<10	1	<10	87	<0.005	
J927599		<0.01	<10	<10	1	<10	108	<0.005	
J927600		<0.01	<10	<10	2	<10	81	<0.005	
J927601		<0.01	<10	<10	6	<10	99	0.019	
J927602		<0.01	<10	<10	4	<10	76	<0.005	
J927603		<0.01	30	<10	1	<10	69	0.008	
J927604		<0.01	<10	<10	3	<10	119	0.076	
J927605		<0.01	<10	<10	4	<10	106	0.006	
J927606		<0.01	<10	<10	5	<10	77	<0.005	
J927607		<0.01	<10	<10	12	<10	127	0.007	
J927608		<0.01	<10	<10	5	<10	162	0.017	
J927609		<0.01	<10	<10	3	<10	57	0.233	
J927610		<0.01	<10	<10	2	<10	140	0.446	
J927611		<0.01	<10	<10	1	<10	318	0.388	
J927612		<0.01	30	<10	5	<10	87	0.308	
J927613		<0.01	<10	<10	76	<10	57	0.006	
J927614		<0.01	<10	<10	33	<10	78	0.094	
J927615		0.01	<10	<10	120	<10	90	<0.005	
J927616		0.01	<10	<10	107	<10	72	<0.005	
J927617		<0.01	<10	<10	<1	<10	64	<0.005	
J927618		<0.01	<10	<10	<1	<10	45	0.008	
J927619		<0.01	10	<10	1	<10	11	0.104	
J927620		<0.01	30	<10	1	<10	48	0.398	
J927621		<0.01	60	<10	2	<10	28	1.515	
J927622		<0.01	30	<10	3	<10	6	0.536	
J927623		<0.01	20	<10	2	<10	4	0.433	
J927624		<0.01	20	<10	2	<10	5	0.496	
J927625		<0.01	20	<10	2	<10	7	0.201	
J927626		<0.01	10	<10	1	<10	14	0.075	
J927627		<0.01	10	<10	2	<10	48	0.164	
J927628		<0.01	10	<10	2	<10	31	0.150	
J927629		<0.01	<10	<10	2	<10	33	0.082	

ALS Canada Ltd.
2103 Dollarton Hwy
North Vancouver BC V7H 0A7
Phone: 604 984 0221 Fax: 604 984 0218 www.alsglobal.com

To: COPPER CREEK GOLD CORP.
615-700 W PENDER ST
VANCOUVER BC V6C 1G8

Finalized Date: 6-DEC-2011
Account: COPCRK

Project: Bonsai

CERTIFICATE OF ANALYSIS TR11226338

Sample Description	Method / Analyte / Units / LOR	WEI-21 Recvd Wt. kg 0.02	ME-ICP41 Ag ppm 0.2	ME-ICP41 Al % 0.01	ME-ICP41 As ppm 2	ME-ICP41 B ppm 10	ME-ICP41 Ba ppm 10	ME-ICP41 Be ppm 0.5	ME-ICP41 Bi ppm 2	ME-ICP41 Ca % 0.01	ME-ICP41 Cd ppm 0.5	ME-ICP41 Co ppm 1	ME-ICP41 Cr ppm 1	ME-ICP41 Cu ppm 1	ME-ICP41 Fe % 0.01	ME-ICP41 Ga ppm 10
J927630		1.69	8.8	0.22	411	<10	80	<0.5	<2	0.20	<0.5	2	10	11	2.73	<10
J927631		1.53	4.8	0.21	185	<10	120	<0.5	<2	0.20	<0.5	2	11	10	1.83	<10
J927632		1.62	9.7	0.23	225	<10	120	0.5	<2	0.18	<0.5	3	10	20	2.00	<10
J927633		1.69	11.0	0.22	351	<10	90	0.5	<2	0.33	0.5	3	11	15	2.23	<10
J927634		1.58	8.0	0.21	247	<10	80	<0.5	<2	0.10	<0.5	2	14	11	1.81	<10
J927635		0.07	1.0	1.46	20	<10	200	<0.5	<2	0.96	0.7	12	44	603	3.38	<10

ALS Canada Ltd.
2103 Dollarton Hwy
North Vancouver BC V7H 0A7
Phone: 604 984 0221 Fax: 604 984 0218 www.alsglobal.com

To: COPPER CREEK GOLD CORP.
615-700 W PENDER ST
VANCOUVER BC V6C 1G8

Finalized Date: 6-DEC-2011
Account: COPCRK

Project: Bonsai

CERTIFICATE OF ANALYSIS TR11226338

Sample Description	Method / Analyte / Units / LOR	ME-ICP41 Hg ppm 1	ME-ICP41 K % 0.01	ME-ICP41 La ppm 10	ME-ICP41 Mg % 0.01	ME-ICP41 Mn ppm 5	ME-ICP41 Mo ppm 1	ME-ICP41 Na % 0.01	ME-ICP41 Ni ppm 1	ME-ICP41 P ppm 10	ME-ICP41 Pb ppm 2	ME-ICP41 S % 0.01	ME-ICP41 Sb ppm 2	ME-ICP41 Sc ppm 1	ME-ICP41 Sr ppm 1	ME-ICP41 Th ppm 20
J927630		1	0.20	<10	0.02	62	1	0.01	4	210	25	2.64	37	1	26	<20
J927631		1	0.19	<10	0.01	38	2	<0.01	5	320	20	1.82	19	<1	22	<20
J927632		2	0.20	<10	0.02	41	1	<0.01	9	360	27	1.95	26	1	27	<20
J927633		2	0.20	<10	0.01	63	1	<0.01	5	260	28	2.27	35	<1	61	<20
J927634		1	0.20	<10	0.01	38	1	<0.01	5	170	23	1.72	24	<1	18	<20
J927635		<1	0.23	10	0.68	459	29	0.10	33	620	74	0.60	4	6	49	<20

ALS Canada Ltd.
2103 Dollarton Hwy
North Vancouver BC V7H 0A7
Phone: 604 984 0221 Fax: 604 984 0218 www.alsglobal.com

To: COPPER CREEK GOLD CORP.
615-700 W PENDER ST
VANCOUVER BC V6C 1G8

Finalized Date: 6-DEC-2011
Account: COPCRK

Project: Bonsai

CERTIFICATE OF ANALYSIS TR11226338

Sample Description	Method / Analyte / Units / LOR	ME-ICP41 Ti % 0.01	ME-ICP41 Tl ppm 10	ME-ICP41 U ppm 10	ME-ICP41 V ppm 1	ME-ICP41 W ppm 10	ME-ICP41 Zn ppm 2	Au-AA23 Au ppm 0.005	Au-GRA21 Au ppm 0.05
J927630		<0.01	10	<10	2	<10	30	0.123	
J927631		<0.01	10	<10	2	<10	61	0.121	
J927632		<0.01	10	<10	3	<10	65	0.214	
J927633		<0.01	10	<10	3	<10	56	0.242	
J927634		<0.01	10	<10	2	<10	43	0.222	
J927635		0.12	<10	<10	69	20	102	1.210	

ALS Canada Ltd.
2103 Dollarton Hwy
North Vancouver BC V7H 0A7
Phone: 604 984 0221 Fax: 604 984 0218 www.alsglobal.com

To: COPPER CREEK GOLD CORP.
615-700 W PENDER ST
VANCOUVER BC V6C 1G8

Finalized Date: 6-DEC-2011
Account: COPCRK

CERTIFICATE TR11231877

Project: Bonsai
P.O. No.:
This report is for 190 Drill Core samples submitted to our lab in Terrace, BC, Canada on 11-OCT-2011.
The following have access to data associated with this certificate:

J ANDERSON	WILLIE KUSHNER	

SAMPLE PREPARATION

ALS CODE	DESCRIPTION
WEI-21	Received Sample Weight
LOG-22	Sample login - Rcd w/o BarCode
CRU-31	Fine crushing - 70% <2mm
SPL-21	Split sample - riffle splitter
PUL-31	Pulverize split to 85% <75 um
LOG-23	Pulp Login - Rcvd with Barcode

ANALYTICAL PROCEDURES

ALS CODE	DESCRIPTION	INSTRUMENT
ME-ICP41	35 Element Aqua Regia ICP-AES	ICP-AES
Au-AA23	Au 30g FA-AA finish	AAS
Au-GRA21	Au 30g FA-GRAV finish	WST-SIM

To: COPPER CREEK GOLD CORP.
ATTN: WILLIE KUSHNER
615-700 W PENDER ST
VANCOUVER BC V6C 1G8

This is the Final Report and supersedes any preliminary report with this certificate number. Results apply to samples as submitted. All pages of this report have been checked and approved for release.

Signature:
Colin Ramshaw, Vancouver Laboratory Manager

ALS Canada Ltd.
2103 Dollarton Hwy
North Vancouver BC V7H 0A7
Phone: 604 984 0221 Fax: 604 984 0218 www.alsglobal.com

To: COPPER CREEK GOLD CORP.
615-700 W PENDER ST
VANCOUVER BC V6C 1G8

Finalized Date: 6-DEC-2011
Account: COPCRK

Project: Bonsai

CERTIFICATE OF ANALYSIS TR11231877

Sample Description	Method / Analyte / Units / LOR	WEI-21 Recvd Wt. kg 0.02	Au-AA23 Au ppm 0.005	Au-GRA21 Au ppm 0.05	ME-ICP41 Ag ppm 0.2	ME-ICP41 Al % 0.01	ME-ICP41 As ppm 2	ME-ICP41 B ppm 10	ME-ICP41 Ba ppm 10	ME-ICP41 Be ppm 0.5	ME-ICP41 Bi ppm 2	ME-ICP41 Ca % 0.01	ME-ICP41 Cd ppm 0.5	ME-ICP41 Co ppm 1	ME-ICP41 Cr ppm 1	ME-ICP41 Cu ppm 1
J927636		1.66	0.216		10.4	0.28	334	<10	70	0.5	<2	0.11	<0.5	3	11	16
J927637		1.69	0.009		0.3	0.22	178	<10	110	0.5	<2	1.70	<0.5	1	7	6
J927638		1.59	0.005		0.2	0.17	183	<10	110	<0.5	<2	1.71	<0.5	<1	7	4
J927639		1.46	<0.005		<0.2	0.16	72	<10	80	<0.5	<2	1.32	<0.5	1	9	4
J927640		1.89	<0.005		<0.2	0.14	32	<10	40	<0.5	<2	2.51	<0.5	<1	13	4
J927641		1.63	0.202		6.8	0.21	160	<10	100	0.5	<2	0.15	0.9	2	11	11
J927642		1.63	0.137		7.9	0.19	305	<10	90	<0.5	<2	0.30	<0.5	2	10	13
J927643		1.89	0.193		7.6	0.19	298	<10	80	<0.5	<2	0.17	<0.5	3	8	14
J927644		1.63	0.115		4.7	0.27	189	<10	80	0.5	<2	0.37	<0.5	3	10	9
J927645		1.49	0.226		10.9	0.20	364	<10	70	<0.5	<2	0.26	<0.5	3	13	16
J927646		1.60	0.348		10.7	0.24	251	<10	80	<0.5	<2	0.18	<0.5	4	11	19
J927647		1.84	0.284		13.1	0.22	453	<10	70	<0.5	<2	0.16	<0.5	4	14	15
J927648		1.47	0.134		6.4	0.15	254	<10	50	<0.5	<2	0.08	<0.5	3	9	13
J927649		1.83	0.181		8.5	0.20	371	<10	70	<0.5	<2	0.08	<0.5	3	9	13
J927650		1.64	0.216		8.2	0.16	314	<10	60	<0.5	<2	0.05	<0.5	2	14	14
J927651		2.12	0.439		20.4	0.19	646	<10	50	<0.5	<2	0.05	<0.5	3	8	19
J927652		1.63	0.196		9.4	0.20	325	<10	60	<0.5	<2	0.14	<0.5	3	11	13
J927653		1.57	0.072		3.2	0.14	124	<10	60	<0.5	<2	0.19	<0.5	2	11	7
J927654		1.49	0.112		4.9	0.21	196	<10	70	<0.5	<2	0.17	<0.5	2	9	10
J927655		1.89	0.306		12.1	0.29	470	<10	70	0.8	<2	0.11	<0.5	4	3	16
J927656		1.69	0.272		11.0	0.20	558	<10	60	<0.5	<2	0.23	<0.5	3	8	14
J927657		1.74	0.127		6.8	0.30	314	<10	50	0.7	<2	0.57	<0.5	5	7	21
J927658		1.90	0.085		5.1	0.34	274	<10	50	0.8	<2	0.65	<0.5	6	5	20
J927659		1.65	0.124		5.9	0.31	283	<10	40	0.7	<2	0.14	<0.5	6	4	17
J927660		1.96	0.355		13.1	0.32	533	<10	20	0.6	<2	0.15	<0.5	5	5	20
J927661		1.28	0.317		11.4	0.22	391	<10	40	<0.5	<2	0.13	<0.5	3	10	12
J927662		2.35	0.157		6.1	0.24	220	<10	60	<0.5	<2	0.15	<0.5	4	9	16
J927663		1.69	0.128		7.9	0.27	287	<10	80	0.6	<2	0.28	<0.5	6	7	15
J927664		1.73	0.143		9.3	0.19	447	<10	70	<0.5	<2	0.30	<0.5	4	8	11
J927665		1.42	0.141		9.3	0.26	424	<10	60	0.6	<2	0.42	<0.5	4	6	14
J927666		1.72	0.233		10.4	0.40	407	<10	50	1.1	<2	0.33	<0.5	9	6	26
J927667		1.90	0.120		6.8	0.29	295	<10	60	0.7	<2	0.21	<0.5	5	6	18
J927668		1.52	0.196		11.7	0.21	597	<10	70	<0.5	<2	0.11	<0.5	2	8	10
J927669		0.93	0.117		7.0	0.20	325	<10	70	<0.5	<2	0.09	<0.5	3	8	8
J927670		0.68	0.104		6.2	0.18	283	<10	60	<0.5	<2	0.08	<0.5	3	11	13
J927671		1.68	0.372		24.6	0.16	1560	<10	30	<0.5	2	0.05	<0.5	2	12	11
J927672		1.69	0.484		36.0	0.11	2170	<10	30	<0.5	<2	0.05	<0.5	1	12	15
J927673		1.68	0.865		50.7	0.13	2950	<10	20	<0.5	<2	0.05	0.7	1	16	22
J927674		2.11	1.135		61.5	0.13	3530	<10	10	<0.5	2	0.03	0.6	1	14	26
J927675		0.06	<0.005		<0.2	1.30	13	<10	120	<0.5	<2	0.74	<0.5	11	47	23

ALS Canada Ltd.
2103 Dollarton Hwy
North Vancouver BC V7H 0A7
Phone: 604 984 0221 Fax: 604 984 0218 www.alsglobal.com

To: COPPER CREEK GOLD CORP.
615-700 W PENDER ST
VANCOUVER BC V6C 1G8

Finalized Date: 6-DEC-2011
Account: COPCRK

Project: Bonsai

CERTIFICATE OF ANALYSIS TR11231877

Sample Description	Method / Analyte / Units / LOR	ME-ICP41 Fe % 0.01	ME-ICP41 Ga ppm 10	ME-ICP41 Hg ppm 1	ME-ICP41 K % 0.01	ME-ICP41 La ppm 10	ME-ICP41 Mg % 0.01	ME-ICP41 Mn ppm 5	ME-ICP41 Mo ppm 1	ME-ICP41 Na % 0.01	ME-ICP41 Ni ppm 1	ME-ICP41 P ppm 10	ME-ICP41 Pb ppm 2	ME-ICP41 S % 0.01	ME-ICP41 Sb ppm 2	ME-ICP41 Sc ppm 1
J927636		2.45	<10	1	0.25	<10	0.02	51	1	<0.01	6	60	30	2.38	32	1
J927637		2.22	<10	<1	0.15	10	0.04	165	8	0.05	1	110	18	2.10	6	1
J927638		2.04	<10	<1	0.11	10	0.01	151	7	0.06	<1	80	18	2.03	5	1
J927639		1.44	<10	<1	0.09	10	0.01	127	3	0.06	1	80	15	1.29	4	1
J927640		1.09	<10	<1	0.04	20	0.01	234	1	0.09	1	80	11	0.70	4	1
J927641		1.66	<10	1	0.20	<10	0.01	54	<1	<0.01	5	80	19	1.46	16	<1
J927642		2.06	<10	1	0.19	<10	0.01	92	1	0.01	5	90	24	1.97	25	<1
J927643		2.18	<10	1	0.20	<10	0.01	51	1	<0.01	5	80	28	2.12	27	<1
J927644		1.83	<10	<1	0.23	<10	0.02	58	<1	<0.01	5	400	19	1.68	15	1
J927645		3.38	<10	1	0.19	<10	0.01	86	1	<0.01	6	160	34	3.42	34	<1
J927646		3.06	<10	1	0.23	<10	0.01	68	1	<0.01	6	190	39	2.94	27	<1
J927647		3.26	<10	1	0.22	<10	0.01	64	2	<0.01	5	180	42	3.14	46	<1
J927648		2.13	<10	<1	0.16	<10	0.01	36	1	<0.01	6	130	24	2.06	28	<1
J927649		2.82	<10	1	0.20	<10	0.01	39	1	<0.01	6	90	30	2.81	36	<1
J927650		2.96	<10	1	0.17	<10	0.01	37	1	<0.01	6	80	25	2.94	30	<1
J927651		4.69	<10	2	0.19	<10	0.01	38	2	<0.01	6	110	46	4.89	58	<1
J927652		3.28	<10	1	0.20	<10	0.01	56	1	<0.01	9	160	28	3.26	34	<1
J927653		1.45	<10	<1	0.15	<10	0.01	59	1	<0.01	5	230	14	1.34	14	<1
J927654		2.16	<10	<1	0.20	<10	0.02	64	1	<0.01	7	370	19	2.01	24	1
J927655		3.82	<10	1	0.24	<10	0.02	30	5	0.01	8	320	39	4.01	47	1
J927656		3.47	<10	1	0.19	<10	0.02	60	1	0.01	6	260	30	3.47	35	<1
J927657		2.76	<10	1	0.25	<10	0.03	129	<1	0.01	12	400	29	2.89	33	1
J927658		2.63	<10	1	0.26	<10	0.03	159	3	0.01	8	350	23	2.78	30	1
J927659		2.53	<10	1	0.25	<10	0.02	23	<1	<0.01	9	430	27	2.65	27	1
J927660		4.71	<10	1	0.26	<10	0.02	32	<1	0.01	8	450	42	5.08	44	1
J927661		3.81	<10	1	0.20	10	0.02	40	<1	0.01	4	290	34	4.08	39	1
J927662		2.66	<10	1	0.21	<10	0.02	37	<1	0.01	8	380	23	2.70	23	<1
J927663		3.04	<10	1	0.23	10	0.03	57	<1	0.01	11	530	24	3.16	31	1
J927664		2.67	<10	1	0.18	<10	0.01	54	<1	0.01	4	220	23	2.77	35	1
J927665		2.51	<10	<1	0.22	<10	0.02	82	<1	0.01	6	280	23	2.60	32	1
J927666		3.76	<10	2	0.29	10	0.03	31	<1	0.01	19	1160	35	4.15	36	1
J927667		2.50	<10	1	0.23	10	0.03	33	<1	0.01	9	570	25	2.57	22	1
J927668		3.34	<10	1	0.18	<10	0.02	37	<1	0.01	2	120	24	3.46	37	1
J927669		2.18	<10	<1	0.19	<10	0.02	38	<1	0.01	1	30	19	2.15	20	1
J927670		1.96	<10	<1	0.17	<10	0.02	38	<1	0.01	1	30	17	1.90	18	1
J927671		5.31	<10	3	0.15	<10	0.01	27	2	0.01	<1	80	34	5.67	61	<1
J927672		7.50	<10	3	0.10	<10	<0.01	33	4	0.02	<1	50	45	8.28	67	<1
J927673		10.65	<10	4	0.13	<10	0.01	37	9	0.01	<1	60	132	>10.0	144	<1
J927674		10.75	<10	7	0.13	<10	<0.01	31	7	0.01	1	60	154	>10.0	169	<1
J927675		2.16	<10	<1	0.10	10	0.54	378	<1	0.09	30	520	2	0.05	2	5

ALS Canada Ltd.
2103 Dollarton Hwy
North Vancouver BC V7H 0A7
Phone: 604 984 0221 Fax: 604 984 0218 www.alsglobal.com

To: COPPER CREEK GOLD CORP.
615-700 W PENDER ST
VANCOUVER BC V6C 1G8

Finalized Date: 6-DEC-2011
Account: COPCRK

Project: Bonsai

CERTIFICATE OF ANALYSIS TR11231877

Sample Description	Method / Analyte / Units / LOR	ME-ICP41 Sr ppm 1	ME-ICP41 Th ppm 20	ME-ICP41 Ti % 0.01	ME-ICP41 Tl ppm 10	ME-ICP41 U ppm 10	ME-ICP41 V ppm 1	ME-ICP41 W ppm 10	ME-ICP41 Zn ppm 2
J927636		21	<20	<0.01	10	<10	4	<10	62
J927637		184	<20	<0.01	<10	<10	<1	<10	66
J927638		181	<20	<0.01	<10	<10	<1	<10	39
J927639		152	<20	<0.01	<10	<10	<1	<10	30
J927640		188	<20	<0.01	<10	<10	<1	<10	15
J927641		24	<20	<0.01	<10	<10	2	<10	171
J927642		57	<20	<0.01	10	<10	2	<10	28
J927643		27	<20	<0.01	10	<10	2	<10	33
J927644		67	<20	<0.01	10	<10	2	<10	29
J927645		53	<20	<0.01	10	<10	2	<10	6
J927646		30	<20	<0.01	10	<10	3	<10	6
J927647		25	<20	<0.01	10	<10	2	<10	6
J927648		13	<20	<0.01	10	<10	2	<10	10
J927649		13	<20	<0.01	10	<10	3	<10	3
J927650		10	<20	<0.01	10	<10	2	<10	5
J927651		10	<20	<0.01	20	<10	2	<10	8
J927652		21	<20	<0.01	10	<10	3	<10	7
J927653		28	<20	<0.01	<10	<10	2	<10	5
J927654		25	<20	<0.01	10	<10	3	<10	23
J927655		18	<20	<0.01	10	<10	3	<10	5
J927656		36	<20	<0.01	10	<10	3	<10	12
J927657		94	<20	0.01	10	<10	5	<10	40
J927658		125	<20	<0.01	10	<10	5	<10	40
J927659		22	<20	<0.01	10	<10	4	<10	33
J927660		22	<20	<0.01	20	<10	4	<10	14
J927661		21	<20	<0.01	10	<10	3	<10	7
J927662		22	<20	<0.01	10	<10	3	<10	5
J927663		38	<20	<0.01	10	<10	4	<10	3
J927664		38	<20	<0.01	10	<10	2	<10	5
J927665		61	<20	<0.01	10	<10	3	<10	6
J927666		41	<20	<0.01	10	<10	5	<10	23
J927667		31	<20	<0.01	10	<10	4	<10	20
J927668		19	<20	<0.01	20	<10	2	<10	5
J927669		15	<20	<0.01	10	<10	2	<10	2
J927670		16	<20	<0.01	10	<10	2	<10	4
J927671		9	<20	<0.01	40	<10	1	<10	<2
J927672		8	<20	<0.01	50	<10	1	<10	30
J927673		8	<20	<0.01	80	<10	2	<10	166
J927674		5	<20	<0.01	100	<10	1	<10	164
J927675		41	<20	0.13	<10	<10	52	40	35

ALS Canada Ltd.
2103 Dollarton Hwy
North Vancouver BC V7H 0A7
Phone: 604 984 0221 Fax: 604 984 0218 www.alsglobal.com

To: COPPER CREEK GOLD CORP.
615-700 W PENDER ST
VANCOUVER BC V6C 1G8

Finalized Date: 6-DEC-2011
Account: COPCRK

Project: Bonsai

CERTIFICATE OF ANALYSIS TR11231877

Sample Description	Method / Analyte / Units / LOR	WEI-21 Recvd Wt. kg 0.02	Au-AA23 Au ppm 0.005	Au-GRA21 Au ppm 0.05	ME-ICP41 Ag ppm 0.2	ME-ICP41 Al % 0.01	ME-ICP41 As ppm 2	ME-ICP41 B ppm 10	ME-ICP41 Ba ppm 10	ME-ICP41 Be ppm 0.5	ME-ICP41 Bi ppm 2	ME-ICP41 Ca % 0.01	ME-ICP41 Cd ppm 0.5	ME-ICP41 Co ppm 1	ME-ICP41 Cr ppm 1	ME-ICP41 Cu ppm 1
J927676		1.83	0.803		38.5	0.12	1820	<10	30	<0.5	2	0.05	0.5	2	27	22
J927677		1.80	0.598		43.4	0.13	2750	<10	10	<0.5	<2	0.06	1.1	2	29	23
J927678		1.61	0.408		17.7	0.14	459	<10	90	<0.5	<2	0.13	1.8	2	29	16
J927679		0.07	>10.0	15.25	0.9	0.27	1250	<10	50	<0.5	2	15.20	<0.5	4	19	68
J927680		0.07	0.010		<0.2	1.29	8	<10	120	<0.5	<2	0.75	<0.5	11	48	23
J927681		1.80	0.628		9.8	0.16	377	<10	120	<0.5	<2	0.14	<0.5	2	32	10
J927682		1.65	0.262		11.2	0.15	513	<10	70	<0.5	<2	0.12	<0.5	2	18	11
J927683		2.05	0.128		5.4	0.13	278	<10	70	<0.5	<2	0.03	<0.5	2	21	5
J927684		1.61	0.220		6.7	0.18	470	<10	90	<0.5	<2	0.14	<0.5	3	17	9
J927685		1.64	0.158		3.0	0.14	176	<10	100	<0.5	<2	0.09	1.4	2	24	5
J927686		1.94	0.188		3.6	0.17	261	<10	90	<0.5	<2	0.18	<0.5	2	17	6
J927687		1.64	0.230		5.1	0.15	644	<10	40	<0.5	<2	0.17	<0.5	2	26	5
J927688		1.71	0.499		14.0	0.14	1480	<10	10	<0.5	2	0.18	<0.5	2	27	7
J927689		1.33	0.197		2.5	0.22	190	<10	90	<0.5	<2	0.07	<0.5	3	14	7
J927690		0.06	1.170		0.9	1.60	22	<10	210	<0.5	<2	1.06	0.5	14	47	624
J927691		1.63	0.131		1.5	0.16	117	<10	180	<0.5	<2	0.30	<0.5	2	17	5
J927692		1.85	0.126		1.8	0.21	260	<10	120	<0.5	2	0.06	<0.5	2	12	5
J927693		1.55	0.233		1.6	0.28	508	<10	80	0.5	2	0.02	<0.5	2	4	11
J927694		1.42	1.695		3.5	0.23	2000	<10	30	<0.5	3	0.02	<0.5	2	4	8
J927695		1.62	1.285		3.5	0.27	1770	<10	40	<0.5	<2	0.03	<0.5	2	5	8
J927696		0.57	0.562		2.4	0.22	709	<10	90	<0.5	4	0.03	0.5	1	7	7
J927697		1.10	0.328		2.8	0.29	551	<10	100	0.5	2	0.07	<0.5	2	6	10
J927698		1.91	1.155		3.7	0.26	1655	<10	20	0.5	3	0.22	<0.5	1	6	11
J927699		1.58	0.658		2.4	0.30	717	<10	50	0.6	3	0.67	0.7	4	5	19
J927700		1.71	0.689		3.4	0.28	992	<10	20	0.6	3	0.36	1.2	5	4	25
J927701		1.79	0.420		4.4	0.23	659	<10	50	<0.5	2	0.64	<0.5	2	4	13
J927702		0.96	0.037		0.4	0.24	490	<10	20	<0.5	3	0.09	<0.5	1	5	4
J927703		1.68	0.042		0.6	0.29	338	<10	40	0.6	3	0.54	0.7	2	3	14
J927704		1.80	0.019		0.3	0.41	36	<10	100	0.7	3	1.22	0.9	12	2	57
J927705		1.85	0.021		0.3	0.62	63	<10	60	1.0	3	1.75	2.2	11	3	73
J927706		1.83	0.005		1.3	0.53	24	<10	90	0.7	2	2.47	2.9	8	10	49
J927707		2.07	<0.005		0.2	0.44	435	<10	50	0.7	2	1.87	<0.5	14	3	17
J927708		1.76	<0.005		<0.2	0.37	124	<10	80	0.5	4	2.91	<0.5	12	3	18
J927709		1.74	<0.005		0.3	0.36	88	<10	80	0.5	<2	2.47	<0.5	13	4	18
J927710		1.69	0.033		<0.2	0.49	142	<10	70	0.5	2	2.28	<0.5	14	6	17
J927711		1.10	<0.005		<0.2	0.46	62	<10	120	0.6	2	2.70	<0.5	14	6	20
J927712		2.17	<0.005		<0.2	0.67	44	<10	120	0.7	3	2.42	<0.5	8	6	21
J927713		1.74	<0.005		<0.2	1.02	7	<10	150	0.7	3	3.38	<0.5	9	8	22
J927714		1.59	<0.005		<0.2	2.78	14	<10	110	0.7	<2	5.51	<0.5	23	70	38
J927715		1.47	<0.005		<0.2	3.10	12	<10	150	0.8	<2	5.77	<0.5	25	72	34

ALS Canada Ltd.
2103 Dollarton Hwy
North Vancouver BC V7H 0A7
Phone: 604 984 0221 Fax: 604 984 0218 www.alsglobal.com

To: COPPER CREEK GOLD CORP.
615-700 W PENDER ST
VANCOUVER BC V6C 1G8

Finalized Date: 6-DEC-2011
Account: COPCRK

Project: Bonsai

CERTIFICATE OF ANALYSIS TR11231877

Sample Description	Method / Analyte / Units / LOR	ME-ICP41 Fe % 0.01	ME-ICP41 Ga ppm 10	ME-ICP41 Hg ppm 1	ME-ICP41 K % 0.01	ME-ICP41 La ppm 10	ME-ICP41 Mg % 0.01	ME-ICP41 Mn ppm 5	ME-ICP41 Mo ppm 1	ME-ICP41 Na % 0.01	ME-ICP41 Ni ppm 1	ME-ICP41 P ppm 10	ME-ICP41 Pb ppm 2	ME-ICP41 S % 0.01	ME-ICP41 Sb ppm 2	ME-ICP41 Sc ppm 1
J927676		5.55	<10	4	0.13	<10	<0.01	34	3	0.01	2	80	76	5.89	104	<1
J927677		8.76	<10	4	0.13	<10	<0.01	38	4	0.01	<1	100	66	9.95	94	<1
J927678		2.07	<10	2	0.15	<10	<0.01	35	2	<0.01	2	410	41	1.97	30	<1
J927679		3.46	<10	7	0.06	10	0.69	468	9	0.01	19	690	18	2.18	137	3
J927680		2.15	<10	<1	0.10	10	0.54	379	<1	0.09	30	520	<2	0.04	<2	5
J927681		2.13	<10	1	0.18	<10	<0.01	39	1	0.01	3	380	29	2.00	35	<1
J927682		2.46	<10	2	0.16	<10	<0.01	34	2	0.01	3	310	40	2.43	34	<1
J927683		1.92	<10	1	0.16	<10	<0.01	30	<1	0.01	1	20	19	1.80	21	<1
J927684		2.48	<10	2	0.18	<10	<0.01	36	7	<0.01	2	10	36	2.51	41	<1
J927685		1.53	<10	2	0.17	<10	<0.01	34	1	<0.01	1	70	20	1.40	16	<1
J927686		1.85	<10	2	0.18	<10	<0.01	42	1	<0.01	1	90	25	1.80	18	<1
J927687		2.82	<10	3	0.18	<10	<0.01	36	2	0.01	1	70	24	2.87	30	<1
J927688		5.19	<10	4	0.16	<10	<0.01	46	3	0.01	2	30	38	5.50	51	<1
J927689		1.86	<10	1	0.20	10	0.01	36	2	<0.01	1	20	22	1.76	16	<1
J927690		3.64	10	1	0.25	10	0.74	490	29	0.11	32	680	78	0.63	5	6
J927691		1.36	<10	1	0.16	10	0.01	50	2	<0.01	1	30	16	1.25	10	<1
J927692		1.64	<10	1	0.20	10	0.01	32	2	0.01	1	10	19	1.54	14	<1
J927693		2.36	<10	5	0.24	<10	0.01	25	4	0.01	7	10	32	2.40	19	<1
J927694		4.95	<10	25	0.21	<10	0.01	29	10	0.01	4	20	33	5.35	42	<1
J927695		4.63	<10	20	0.23	<10	0.01	30	4	0.01	4	30	35	5.04	35	<1
J927696		2.52	<10	8	0.20	<10	0.01	31	3	0.01	3	50	24	2.54	22	<1
J927697		2.30	<10	3	0.21	<10	0.03	36	3	0.01	5	200	24	2.25	22	<1
J927698		4.70	<10	15	0.21	<10	0.02	42	8	0.01	3	220	31	5.18	52	<1
J927699		3.45	<10	6	0.23	<10	0.02	92	28	0.02	7	630	29	3.71	45	1
J927700		4.65	<10	6	0.21	<10	0.02	69	23	0.01	8	560	23	5.41	58	<1
J927701		3.05	<10	2	0.20	10	0.02	98	12	0.02	3	80	26	3.23	30	<1
J927702		2.78	<10	1	0.20	20	0.02	44	23	0.01	<1	140	18	2.83	14	<1
J927703		2.14	<10	4	0.21	20	0.10	131	7	0.02	6	140	35	2.18	14	1
J927704		3.65	<10	<1	0.29	10	0.50	392	5	0.03	17	680	20	2.29	8	4
J927705		4.44	<10	1	0.33	10	0.56	537	12	0.03	26	960	20	4.66	8	5
J927706		3.75	<10	<1	0.30	10	0.47	425	6	0.04	42	1530	6	3.00	7	7
J927707		5.35	<10	1	0.28	10	0.27	362	3	0.03	20	990	9	6.18	14	3
J927708		3.89	<10	<1	0.25	10	0.39	579	1	0.03	15	950	8	4.02	9	4
J927709		4.01	<10	<1	0.25	10	0.71	693	1	0.03	15	890	11	3.08	7	6
J927710		4.71	<10	<1	0.25	10	0.73	550	7	0.03	16	930	5	3.74	8	6
J927711		3.80	<10	<1	0.26	10	0.84	800	3	0.04	16	930	16	2.23	8	6
J927712		2.34	<10	<1	0.33	20	0.62	742	<1	0.03	8	980	3	0.25	2	7
J927713		3.08	<10	1	0.33	20	0.90	845	<1	0.05	9	1010	3	0.15	3	7
J927714		5.32	10	<1	0.17	10	2.54	971	<1	0.03	67	1650	3	0.72	4	10
J927715		5.41	10	1	0.17	10	3.05	1005	<1	0.03	67	1650	5	0.87	4	10

ALS Canada Ltd.
2103 Dollarton Hwy
North Vancouver BC V7H 0A7
Phone: 604 984 0221 Fax: 604 984 0218 www.alsglobal.com

To: COPPER CREEK GOLD CORP.
615-700 W PENDER ST
VANCOUVER BC V6C 1G8

Finalized Date: 6-DEC-2011
Account: COPCRK

Project: Bonsai

CERTIFICATE OF ANALYSIS TR11231877

Sample Description	Method / Analyte / Units / LOR	ME-ICP41 Sr ppm 1	ME-ICP41 Th ppm 20	ME-ICP41 Ti % 0.01	ME-ICP41 Tl ppm 10	ME-ICP41 U ppm 10	ME-ICP41 V ppm 1	ME-ICP41 W ppm 10	ME-ICP41 Zn ppm 2
J927676		8	<20	<0.01	60	<10	1	<10	142
J927677		9	<20	<0.01	60	<10	1	<10	263
J927678		18	<20	<0.01	10	<10	1	<10	505
J927679		46	<20	<0.01	<10	<10	54	170	71
J927680		41	<20	0.13	<10	<10	52	40	34
J927681		23	<20	<0.01	10	<10	1	<10	29
J927682		19	<20	<0.01	20	<10	1	<10	34
J927683		8	<20	<0.01	10	<10	1	<10	<2
J927684		19	<20	<0.01	10	<10	2	<10	37
J927685		14	<20	<0.01	<10	<10	<1	<10	264
J927686		29	<20	<0.01	<10	<10	1	<10	68
J927687		23	<20	<0.01	10	<10	1	<10	13
J927688		23	<20	<0.01	30	<10	1	<10	35
J927689		16	<20	<0.01	<10	<10	1	<10	35
J927690		53	<20	0.13	<10	<10	75	30	100
J927691		37	<20	<0.01	<10	<10	1	<10	58
J927692		13	<20	<0.01	<10	<10	1	<10	5
J927693		10	<20	<0.01	10	<10	<1	<10	31
J927694		9	<20	<0.01	70	<10	1	<10	12
J927695		10	<20	<0.01	50	<10	1	<10	24
J927696		10	<20	<0.01	20	<10	1	<10	72
J927697		16	<20	<0.01	10	<10	2	<10	33
J927698		30	<20	<0.01	50	<10	1	<10	70
J927699		75	<20	<0.01	20	<10	2	<10	120
J927700		43	<20	<0.01	30	<10	3	<10	278
J927701		78	<20	<0.01	10	<10	1	<10	84
J927702		19	<20	<0.01	10	<10	<1	<10	93
J927703		53	<20	<0.01	<10	<10	2	<10	236
J927704		133	<20	<0.01	<10	<10	13	<10	141
J927705		124	<20	<0.01	<10	<10	16	<10	281
J927706		220	<20	<0.01	<10	<10	29	<10	229
J927707		158	<20	<0.01	<10	<10	9	<10	29
J927708		258	<20	<0.01	<10	<10	13	<10	38
J927709		143	<20	<0.01	<10	<10	18	<10	61
J927710		124	<20	<0.01	<10	<10	21	<10	46
J927711		137	<20	<0.01	<10	<10	24	<10	66
J927712		127	<20	<0.01	<10	<10	22	<10	49
J927713		178	<20	<0.01	<10	<10	30	<10	60
J927714		277	<20	<0.01	<10	<10	83	<10	71
J927715		355	<20	<0.01	<10	<10	93	<10	84

ALS Canada Ltd.
2103 Dollarton Hwy
North Vancouver BC V7H 0A7
Phone: 604 984 0221 Fax: 604 984 0218 www.alsglobal.com

To: COPPER CREEK GOLD CORP.
615-700 W PENDER ST
VANCOUVER BC V6C 1G8

Finalized Date: 6-DEC-2011
Account: COPCRK

Project: Bonsai

CERTIFICATE OF ANALYSIS TR11231877

Sample Description	Method / Analyte / Units / LOR	WEI-21 Recvd Wt. kg 0.02	Au-AA23 Au ppm 0.005	Au-GRA21 Au ppm 0.05	ME-ICP41 Ag ppm 0.2	ME-ICP41 Al % 0.01	ME-ICP41 As ppm 2	ME-ICP41 B ppm 10	ME-ICP41 Ba ppm 10	ME-ICP41 Be ppm 0.5	ME-ICP41 Bi ppm 2	ME-ICP41 Ca % 0.01	ME-ICP41 Cd ppm 0.5	ME-ICP41 Co ppm 1	ME-ICP41 Cr ppm 1	ME-ICP41 Cu ppm 1
J927716		2.33	<0.005		<0.2	3.00	2	<10	120	0.5	<2	5.00	<0.5	24	94	94
J927717		1.44	<0.005		<0.2	3.38	<2	<10	150	0.7	<2	5.45	<0.5	20	72	40
J927718		1.56	0.008		1.2	1.25	31	<10	100	1.1	2	2.82	12.9	11	17	75
J927719		1.86	0.006		2.6	0.84	63	<10	40	0.6	<2	1.90	30.5	7	14	98
J927720		1.09	0.008		3.6	0.43	94	<10	50	0.8	2	0.92	20.0	8	8	110
J927721		1.42	0.009		1.4	0.42	25	<10	100	0.7	3	2.77	3.1	7	4	54
J927722		1.30	0.008		<0.2	0.46	12	<10	110	0.6	<2	7.06	<0.5	21	11	57
J927723		1.30	0.005		<0.2	0.95	13	<10	110	0.6	3	5.27	<0.5	22	30	53
J927724		1.41	<0.005		0.4	0.40	19	<10	110	1.1	2	2.84	4.1	4	3	20
J927725		1.25	<0.005		<0.2	0.20	78	<10	90	<0.5	<2	2.08	<0.5	1	4	3
J927726		1.49	<0.005		<0.2	0.20	55	<10	110	0.5	2	1.22	<0.5	1	8	3
J927727		1.22	<0.005		<0.2	0.22	44	<10	100	0.6	2	1.04	<0.5	1	7	3
J927728		1.31	<0.005		<0.2	0.21	57	<10	110	0.6	2	1.48	<0.5	1	6	3
J927729		1.18	<0.005		0.2	0.24	74	<10	80	<0.5	<2	1.15	<0.5	1	7	21
J927730		1.32	<0.005		<0.2	0.20	63	<10	100	0.6	<2	1.92	<0.5	1	3	4
J927731		1.33	<0.005		<0.2	0.21	38	<10	100	0.6	<2	0.84	<0.5	1	6	5
J927732		1.38	<0.005		<0.2	0.23	8	<10	200	0.8	<2	1.02	<0.5	1	4	2
J927733		0.07	<0.005		<0.2	1.22	5	<10	120	<0.5	<2	0.71	<0.5	10	44	25
J927734		1.59	<0.005		<0.2	0.25	13	<10	560	0.8	<2	0.90	<0.5	1	3	2
J927735		1.40	<0.005		<0.2	0.19	12	<10	290	<0.5	<2	1.14	<0.5	1	6	3
J927736		0.89	<0.005		<0.2	0.43	15	<10	260	1.1	<2	1.96	<0.5	3	1	6
J927737		1.42	<0.005		<0.2	0.30	29	<10	200	1.1	<2	1.25	<0.5	1	4	4
J927738		1.27	<0.005		<0.2	0.20	55	<10	120	<0.5	<2	1.14	<0.5	1	5	4
J927739		1.41	<0.005		<0.2	0.11	41	<10	110	<0.5	<2	2.05	<0.5	<1	13	3
J927740		1.26	0.254		10.0	0.26	929	<10	30	0.8	<2	0.77	0.7	2	2	13
J927741		1.34	0.233		4.5	0.13	137	<10	70	<0.5	<2	1.75	<0.5	2	8	9
J927742		1.48	0.141		2.1	0.18	155	<10	110	<0.5	<2	1.44	<0.5	1	6	6
J927743		1.69	0.098		1.2	0.20	80	<10	110	<0.5	<2	1.04	<0.5	<1	9	4
J927744		0.07	3.73		1.0	1.38	24	<10	130	<0.5	<2	1.05	0.8	9	36	389
J927745		1.41	0.269		6.8	0.16	447	<10	70	<0.5	<2	0.50	<0.5	1	14	14
J927746		1.42	0.167		5.2	0.18	297	<10	80	<0.5	<2	0.56	<0.5	3	7	23
J927747		1.43	0.260		8.6	0.15	509	<10	50	<0.5	<2	0.19	0.5	2	13	19
J927748		1.32	0.374		13.9	0.19	682	<10	50	<0.5	<2	0.15	0.6	3	6	22
J927749		1.33	0.212		7.8	0.16	421	<10	50	<0.5	<2	0.15	<0.5	3	7	17
J927750		1.45	0.185		10.2	0.18	531	<10	60	<0.5	<2	0.30	0.5	4	11	24
J927751		1.14	0.280		16.3	0.19	875	<10	30	<0.5	<2	0.34	1.1	7	6	41
J927752		1.46	0.177		9.5	0.22	508	<10	60	0.5	<2	0.09	0.7	7	4	35
J927753		1.54	0.218		7.3	0.19	375	<10	60	<0.5	<2	0.12	0.5	3	10	21
J927754		1.48	0.277		8.5	0.19	390	<10	70	<0.5	<2	0.18	0.5	3	9	21
J927755		1.47	0.172		4.8	0.18	234	<10	50	<0.5	<2	0.45	<0.5	3	7	19

ALS Canada Ltd.
2103 Dollarton Hwy
North Vancouver BC V7H 0A7
Phone: 604 984 0221 Fax: 604 984 0218 www.alsglobal.com

To: COPPER CREEK GOLD CORP.
615-700 W PENDER ST
VANCOUVER BC V6C 1G8

Finalized Date: 6-DEC-2011
Account: COPCRK

Project: Bonsai

CERTIFICATE OF ANALYSIS TR11231877

Sample Description	Method / Analyte / Units / LOR	ME-ICP41 Fe % 0.01	ME-ICP41 Ga ppm 10	ME-ICP41 Hg ppm 1	ME-ICP41 K % 0.01	ME-ICP41 La ppm 10	ME-ICP41 Mg % 0.01	ME-ICP41 Mn ppm 5	ME-ICP41 Mo ppm 1	ME-ICP41 Na % 0.01	ME-ICP41 Ni ppm 1	ME-ICP41 P ppm 10	ME-ICP41 Pb ppm 2	ME-ICP41 S % 0.01	ME-ICP41 Sb ppm 2	ME-ICP41 Sc ppm 1
J927716		6.01	10	<1	0.07	10	3.04	1035	<1	0.05	55	2290	4	1.07	<2	14
J927717		5.51	10	<1	0.10	20	3.49	1140	<1	0.06	39	1960	<2	0.21	4	15
J927718		4.33	<10	<1	0.26	10	0.73	564	16	0.02	81	1280	15	2.85	8	4
J927719		5.12	<10	1	0.25	10	0.42	456	31	0.02	75	2120	9	4.58	11	5
J927720		6.19	<10	2	0.26	<10	0.30	302	27	0.02	63	1060	13	6.20	12	5
J927721		4.35	<10	<1	0.26	<10	0.50	420	4	0.03	22	720	16	3.73	8	3
J927722		4.24	<10	1	0.28	10	0.82	990	<1	0.04	35	970	6	2.22	5	10
J927723		4.98	<10	2	0.26	10	0.93	1040	1	0.04	52	970	7	2.67	3	10
J927724		2.15	<10	1	0.23	10	0.29	311	3	0.03	14	700	11	1.20	6	3
J927725		1.28	<10	<1	0.12	20	0.04	174	3	0.05	1	140	14	1.19	5	1
J927726		1.18	<10	1	0.14	10	0.02	76	1	0.05	<1	130	15	1.16	5	<1
J927727		1.12	<10	<1	0.17	10	0.02	69	2	0.04	<1	110	14	1.08	5	<1
J927728		1.06	<10	1	0.16	20	0.01	99	1	0.04	<1	140	17	1.02	6	1
J927729		1.46	<10	1	0.15	10	0.04	102	3	0.04	19	120	41	1.33	4	1
J927730		1.15	<10	1	0.16	10	0.02	115	2	0.02	<1	100	14	1.10	4	<1
J927731		0.82	<10	1	0.17	20	0.01	58	1	0.02	2	100	17	0.70	4	<1
J927732		0.50	<10	1	0.18	20	0.01	55	1	0.02	<1	110	12	0.34	2	<1
J927733		2.14	<10	1	0.10	<10	0.53	376	3	0.07	30	510	3	0.04	<2	4
J927734		0.49	<10	<1	0.20	30	0.01	53	<1	0.01	<1	110	12	0.34	<2	<1
J927735		0.56	<10	<1	0.14	20	0.01	66	<1	0.03	<1	100	14	0.42	<2	<1
J927736		1.28	<10	<1	0.21	10	0.12	215	1	0.01	4	290	11	0.62	3	1
J927737		1.23	<10	1	0.18	20	0.08	160	2	0.02	1	120	13	0.85	2	1
J927738		1.34	<10	1	0.12	20	0.05	133	1	0.04	<1	90	12	1.20	2	1
J927739		0.89	<10	<1	0.04	10	0.09	220	1	0.06	<1	50	9	0.63	3	1
J927740		4.15	<10	2	0.19	<10	0.14	142	8	<0.01	4	180	23	4.32	28	1
J927741		1.43	<10	1	0.12	<10	0.07	274	2	<0.01	3	100	16	1.15	15	1
J927742		3.20	<10	1	0.14	<10	0.30	344	4	<0.01	1	240	14	0.92	11	1
J927743		2.53	<10	1	0.15	<10	0.27	211	3	<0.01	1	310	17	0.54	9	2
J927744		3.41	<10	<1	0.20	10	0.59	681	282	0.07	25	490	41	0.65	5	4
J927745		3.41	<10	2	0.15	10	0.09	115	5	<0.01	3	100	24	2.99	61	1
J927746		3.03	<10	2	0.16	<10	0.10	115	8	<0.01	9	110	29	2.59	41	1
J927747		3.43	<10	3	0.15	10	0.02	46	7	<0.01	4	50	30	3.57	86	1
J927748		3.93	<10	6	0.17	10	0.04	44	18	<0.01	8	20	36	4.18	136	1
J927749		2.58	<10	3	0.15	10	0.03	43	2	<0.01	7	20	25	2.66	84	1
J927750		3.16	<10	4	0.15	10	0.04	61	2	<0.01	11	20	31	3.35	104	1
J927751		5.14	<10	6	0.16	10	0.05	80	4	<0.01	23	20	43	5.85	165	1
J927752		3.99	<10	4	0.19	10	0.03	35	4	<0.01	17	30	31	4.25	91	1
J927753		2.60	<10	3	0.17	10	0.02	40	4	<0.01	7	30	27	2.69	72	1
J927754		2.62	<10	4	0.16	10	0.04	47	3	<0.01	5	30	30	2.71	80	1
J927755		2.14	<10	2	0.16	10	0.04	74	2	<0.01	6	30	20	2.16	52	1

ALS Canada Ltd.
2103 Dollarton Hwy
North Vancouver BC V7H 0A7
Phone: 604 984 0221 Fax: 604 984 0218 www.alsglobal.com

To: COPPER CREEK GOLD CORP.
615-700 W PENDER ST
VANCOUVER BC V6C 1G8

Finalized Date: 6-DEC-2011
Account: COPCRK

Project: Bonsai

CERTIFICATE OF ANALYSIS TR11231877

Sample Description	Method / Analyte / Units / LOR	ME-ICP41 Sr ppm 1	ME-ICP41 Th ppm 20	ME-ICP41 Ti % 0.01	ME-ICP41 Tl ppm 10	ME-ICP41 U ppm 10	ME-ICP41 V ppm 1	ME-ICP41 W ppm 10	ME-ICP41 Zn ppm 2
J927716		164	<20	<0.01	<10	<10	206	<10	85
J927717		233	<20	<0.01	<10	<10	161	<10	73
J927718		271	<20	<0.01	<10	<10	47	<10	942
J927719		193	<20	<0.01	<10	<10	69	<10	1990
J927720		147	<20	<0.01	<10	<10	36	<10	1375
J927721		364	<20	<0.01	<10	<10	14	<10	283
J927722		909	<20	<0.01	<10	<10	24	<10	65
J927723		332	<20	<0.01	<10	<10	45	<10	77
J927724		267	<20	<0.01	<10	<10	13	<10	253
J927725		181	<20	<0.01	<10	<10	1	<10	44
J927726		116	<20	<0.01	<10	<10	1	<10	58
J927727		116	<20	<0.01	<10	<10	1	<10	41
J927728		166	<20	<0.01	<10	<10	1	<10	38
J927729		166	<20	0.01	<10	<10	3	<10	55
J927730		272	<20	<0.01	<10	<10	1	<10	39
J927731		108	<20	<0.01	<10	<10	<1	<10	19
J927732		117	<20	<0.01	<10	<10	<1	<10	7
J927733		38	<20	0.12	<10	<10	50	40	41
J927734		118	<20	<0.01	<10	<10	1	<10	5
J927735		140	<20	<0.01	<10	<10	<1	<10	9
J927736		202	<20	<0.01	<10	<10	3	<10	45
J927737		115	<20	<0.01	<10	<10	1	<10	44
J927738		122	<20	<0.01	<10	<10	<1	<10	32
J927739		219	<20	<0.01	<10	<10	<1	<10	33
J927740		105	<20	<0.01	10	<10	1	<10	47
J927741		218	<20	<0.01	<10	<10	1	<10	18
J927742		150	<20	<0.01	<10	<10	2	<10	9
J927743		112	<20	<0.01	<10	<10	4	<10	5
J927744		46	<20	0.11	<10	<10	66	10	141
J927745		52	<20	<0.01	10	<10	2	<10	4
J927746		64	<20	<0.01	10	<10	2	<10	8
J927747		24	<20	<0.01	10	<10	1	<10	6
J927748		26	<20	<0.01	20	<10	1	<10	7
J927749		23	<20	<0.01	10	<10	1	<10	9
J927750		47	<20	<0.01	20	<10	2	<10	37
J927751		49	<20	<0.01	20	<10	3	<10	87
J927752		18	<20	<0.01	20	<10	3	<10	39
J927753		19	<20	<0.01	10	<10	2	<10	28
J927754		33	<20	<0.01	10	<10	2	<10	31
J927755		85	<20	<0.01	10	<10	2	<10	31

ALS Canada Ltd.
2103 Dollarton Hwy
North Vancouver BC V7H 0A7
Phone: 604 984 0221 Fax: 604 984 0218 www.alsglobal.com

To: COPPER CREEK GOLD CORP.
615-700 W PENDER ST
VANCOUVER BC V6C 1G8

Finalized Date: 6-DEC-2011
Account: COPCRK

Project: Bonsai

CERTIFICATE OF ANALYSIS TR11231877

Sample Description	Method / Analyte / Units / LOR	WEI-21 Recvd Wt. kg 0.02	Au-AA23 Au ppm 0.005	Au-GRA21 Au ppm 0.05	ME-ICP41 Ag ppm 0.2	ME-ICP41 Al % 0.01	ME-ICP41 As ppm 2	ME-ICP41 B ppm 10	ME-ICP41 Ba ppm 10	ME-ICP41 Be ppm 0.5	ME-ICP41 Bi ppm 2	ME-ICP41 Ca % 0.01	ME-ICP41 Cd ppm 0.5	ME-ICP41 Co ppm 1	ME-ICP41 Cr ppm 1	ME-ICP41 Cu ppm 1
J927756		1.54	0.129		5.5	0.21	313	<10	80	0.5	<2	0.57	0.5	5	2	25
J927757		1.47	0.129		7.8	0.22	376	<10	50	0.5	<2	0.42	0.5	5	2	27
J927758		1.43	0.138		6.8	0.20	293	<10	70	0.5	<2	0.42	0.5	4	2	27
J927759		0.08	1.325		1.0	1.53	20	<10	200	<0.5	<2	1.04	1.1	13	43	623
J927760		1.41	0.150		8.2	0.23	334	<10	60	0.5	<2	0.43	0.7	4	1	33
J927761		1.34	0.129		7.4	0.21	270	<10	60	<0.5	<2	0.40	0.7	5	3	27
J927762		1.60	0.223		12.0	0.19	407	<10	50	<0.5	<2	0.16	0.7	5	5	31
J927763		1.34	0.105		4.2	0.14	149	<10	80	<0.5	<2	1.02	0.7	2	6	15
J927764		1.57	0.251		2.8	0.17	117	<10	70	<0.5	<2	1.38	<0.5	1	2	11
J927765		1.42	1.020		5.6	0.17	300	<10	80	<0.5	<2	0.92	<0.5	1	6	21
J927766		1.50	0.138		4.2	0.15	157	<10	70	<0.5	<2	0.71	<0.5	1	7	13
J927767		1.47	0.106		3.9	0.15	135	<10	160	<0.5	<2	0.68	<0.5	1	7	10
J927768		1.36	0.121		3.8	0.15	128	<10	130	<0.5	<2	0.23	<0.5	1	8	14
J927769		1.46	0.097		3.2	0.19	125	<10	140	<0.5	<2	0.43	<0.5	1	7	13
J927770		1.48	0.094		3.6	0.17	124	<10	110	<0.5	<2	0.49	<0.5	2	9	13
J927771		1.24	0.123		3.7	0.16	136	<10	130	<0.5	<2	0.41	0.6	2	6	12
J927772		2.46	0.295		8.2	0.18	359	<10	50	<0.5	<2	0.89	<0.5	1	4	16
J927773		0.08	<0.005		<0.2	1.19	9	<10	130	<0.5	<2	0.71	<0.5	10	45	23
J927774		1.85	0.015		6.3	0.41	87	<10	100	0.9	<2	2.35	1.5	6	2	32
J927775		1.59	0.020		4.7	0.44	142	<10	80	1.1	<2	1.46	1.2	5	2	30
J927776		1.09	0.014		2.1	0.45	90	<10	70	1.0	<2	1.73	0.7	5	1	21
J927777		1.44	0.012		1.4	0.51	64	<10	80	1.0	<2	2.15	3.0	6	5	33
J927778		1.76	0.024		0.8	0.50	90	<10	160	1.1	<2	1.10	1.2	5	2	25
J927779		1.15	<0.005		0.4	0.62	40	<10	110	1.3	<2	0.95	0.6	6	2	25
J927780		1.93	<0.005		0.4	0.55	40	<10	130	1.2	<2	0.96	0.8	5	2	25
J927781		1.50	<0.005		0.6	0.52	50	<10	120	1.0	<2	1.68	2.2	6	4	35
J927782		1.37	<0.005		1.1	0.50	50	<10	120	0.9	<2	1.37	5.8	7	4	40
J927783		1.63	<0.005		0.9	0.45	45	<10	100	0.7	<2	2.05	3.5	6	5	35
J927784		1.67	0.005		0.7	0.34	41	<10	170	0.5	<2	3.64	2.4	5	4	28
J927785		1.01	0.007		0.3	0.56	103	<10	100	0.7	<2	7.80	<0.5	25	22	41
J927786		1.64	0.016		0.4	0.42	54	<10	100	0.6	<2	7.70	1.0	7	2	46
J927787		1.85	0.013		0.4	0.56	33	<10	70	0.8	<2	3.33	0.8	14	4	55
J927788		1.61	0.009		1.5	1.52	51	<10	90	0.8	<2	2.00	12.5	12	18	78
J927789		1.60	0.006		2.4	1.36	67	<10	70	0.8	<2	1.16	29.6	11	16	110
J927790		0.59	0.005		3.1	1.19	45	<10	120	0.7	<2	1.19	38.5	7	13	89
J927791		0.06	>10.0	16.30	1.5	0.24	1215	<10	40	<0.5	<2	13.70	0.5	3	18	66
J927792		0.68	0.014		3.4	1.35	47	<10	120	0.7	<2	1.01	28.8	7	17	90
J927793		1.61	<0.005		0.4	0.83	10	<10	120	0.7	<2	1.38	0.8	4	6	18
J927794		1.65	<0.005		0.4	0.69	22	<10	190	1.3	<2	2.27	1.7	5	4	39
J927795		1.42	<0.005		<0.2	0.20	25	<10	60	<0.5	<2	1.07	<0.5	1	4	3

ALS Canada Ltd.
2103 Dollarton Hwy
North Vancouver BC V7H 0A7
Phone: 604 984 0221 Fax: 604 984 0218 www.alsglobal.com

To: COPPER CREEK GOLD CORP.
615-700 W PENDER ST
VANCOUVER BC V6C 1G8

Finalized Date: 6-DEC-2011
Account: COPCRK

Project: Bonsai

CERTIFICATE OF ANALYSIS TR11231877

Sample Description	Method / Analyte / Units / LOR	ME-ICP41 Fe % 0.01	ME-ICP41 Ga ppm 10	ME-ICP41 Hg ppm 1	ME-ICP41 K % 0.01	ME-ICP41 La ppm 10	ME-ICP41 Mg % 0.01	ME-ICP41 Mn ppm 5	ME-ICP41 Mo ppm 1	ME-ICP41 Na % 0.01	ME-ICP41 Ni ppm 1	ME-ICP41 P ppm 10	ME-ICP41 Pb ppm 2	ME-ICP41 S % 0.01	ME-ICP41 Sb ppm 2	ME-ICP41 Sc ppm 1
J927756		2.72	<10	3	0.17	10	0.07	61	2	<0.01	9	20	24	2.88	59	1
J927757		3.39	<10	3	0.18	10	0.05	61	4	<0.01	10	20	29	3.64	76	1
J927758		2.72	<10	2	0.17	10	0.04	74	2	<0.01	7	20	24	2.89	55	1
J927759		3.57	<10	1	0.25	10	0.73	491	30	0.09	32	670	74	0.62	3	6
J927760		2.99	<10	2	0.18	10	0.06	73	2	<0.01	9	20	28	3.15	55	1
J927761		2.64	<10	2	0.19	10	0.03	59	2	<0.01	10	20	24	2.78	46	1
J927762		3.53	<10	3	0.17	10	0.04	49	4	<0.01	11	20	29	3.76	69	1
J927763		1.74	<10	1	0.13	10	0.02	135	5	<0.01	4	20	15	1.75	26	1
J927764		1.58	<10	1	0.14	10	0.03	153	3	<0.01	2	30	15	1.62	17	1
J927765		2.44	<10	1	0.14	10	0.04	104	4	0.01	9	10	28	2.54	33	1
J927766		1.69	<10	1	0.14	10	0.02	91	4	<0.01	3	20	18	1.74	28	1
J927767		1.46	<10	<1	0.13	10	0.04	78	3	0.01	2	20	15	1.43	24	1
J927768		1.42	<10	<1	0.14	10	0.02	44	4	<0.01	3	20	14	1.38	21	<1
J927769		1.39	<10	<1	0.16	10	0.02	56	2	<0.01	3	20	15	1.38	20	<1
J927770		1.29	<10	<1	0.15	10	0.03	65	3	<0.01	4	30	15	1.24	22	<1
J927771		1.35	<10	<1	0.14	10	0.02	57	4	<0.01	3	30	16	1.32	22	<1
J927772		3.12	<10	1	0.14	10	0.07	107	4	0.01	3	100	24	3.22	36	1
J927773		2.04	<10	<1	0.10	<10	0.53	364	2	0.08	30	500	4	0.06	<2	4
J927774		2.87	<10	<1	0.25	<10	0.36	335	12	0.02	31	710	18	2.01	14	3
J927775		2.72	<10	<1	0.28	<10	0.26	234	9	0.02	22	560	19	2.31	14	3
J927776		2.52	<10	<1	0.28	10	0.34	287	5	0.01	8	620	13	1.59	9	2
J927777		2.76	<10	<1	0.27	<10	0.35	313	8	0.02	37	1040	11	1.73	13	5
J927778		2.57	<10	<1	0.29	<10	0.29	199	7	0.02	18	620	14	1.79	9	3
J927779		3.27	<10	<1	0.31	<10	0.40	210	4	0.03	14	680	13	1.92	7	5
J927780		3.24	<10	<1	0.28	<10	0.40	211	4	0.02	18	670	14	1.91	9	4
J927781		3.44	<10	<1	0.27	<10	0.41	282	8	0.02	30	870	11	2.16	12	5
J927782		3.02	<10	<1	0.26	<10	0.30	262	14	0.02	45	920	11	1.99	12	5
J927783		2.63	<10	<1	0.26	<10	0.25	310	9	0.02	36	950	10	1.99	13	5
J927784		2.49	<10	<1	0.19	<10	0.35	449	12	0.02	26	660	8	1.62	12	4
J927785		5.35	<10	1	0.34	10	2.05	1565	3	0.02	101	2140	7	4.44	8	12
J927786		4.29	<10	1	0.26	<10	1.83	1335	11	0.02	21	630	14	3.48	5	8
J927787		4.16	<10	<1	0.30	10	1.04	807	7	0.02	26	1540	12	2.97	6	8
J927788		3.89	<10	1	0.26	10	0.77	381	27	0.01	106	700	26	2.16	10	4
J927789		4.03	<10	1	0.27	10	0.64	312	38	0.02	100	700	28	2.63	11	4
J927790		3.28	<10	<1	0.27	10	0.57	274	32	0.02	49	1000	9	2.13	10	6
J927791		3.25	<10	6	0.06	10	0.64	451	11	0.01	20	650	19	2.03	120	3
J927792		3.72	<10	1	0.24	<10	0.69	284	31	0.02	47	670	9	2.14	10	6
J927793		2.70	<10	<1	0.23	10	0.44	207	2	0.03	12	730	11	1.64	3	4
J927794		2.91	<10	<1	0.25	10	0.53	340	13	0.03	29	580	12	1.50	7	5
J927795		1.31	<10	<1	0.10	20	0.02	114	4	0.05	<1	70	17	1.31	3	1

ALS Canada Ltd.
2103 Dollarton Hwy
North Vancouver BC V7H 0A7
Phone: 604 984 0221 Fax: 604 984 0218 www.alsglobal.com

To: COPPER CREEK GOLD CORP.
615-700 W PENDER ST
VANCOUVER BC V6C 1G8

Finalized Date: 6-DEC-2011
Account: COPCRK

Project: Bonsai

CERTIFICATE OF ANALYSIS TR11231877

Sample Description	Method / Analyte / Units / LOR	ME-ICP41 Sr ppm 1	ME-ICP41 Th ppm 20	ME-ICP41 Ti % 0.01	ME-ICP41 Tl ppm 10	ME-ICP41 U ppm 10	ME-ICP41 V ppm 1	ME-ICP41 W ppm 10	ME-ICP41 Zn ppm 2
J927756		88	<20	<0.01	10	<10	2	<10	22
J927757		65	<20	<0.01	10	<10	2	<10	13
J927758		70	<20	<0.01	10	<10	2	<10	45
J927759		52	<20	0.13	<10	<10	74	30	106
J927760		70	<20	<0.01	10	<10	3	<10	64
J927761		56	<20	<0.01	10	<10	3	<10	59
J927762		28	<20	<0.01	10	<10	3	<10	50
J927763		132	<20	<0.01	<10	<10	1	<10	102
J927764		215	<20	<0.01	<10	<10	1	<10	40
J927765		158	<20	<0.01	<10	<10	1	<10	45
J927766		66	<20	<0.01	<10	<10	1	<10	28
J927767		77	<20	<0.01	<10	<10	1	<10	36
J927768		32	<20	<0.01	<10	<10	1	<10	53
J927769		42	<20	<0.01	<10	<10	1	<10	50
J927770		53	<20	<0.01	<10	<10	1	<10	83
J927771		43	<20	<0.01	<10	<10	1	<10	114
J927772		78	<20	<0.01	10	<10	1	<10	33
J927773		36	<20	0.12	<10	<10	49	40	39
J927774		214	<20	<0.01	<10	<10	12	<10	198
J927775		142	<20	<0.01	<10	<10	8	<10	146
J927776		149	<20	<0.01	<10	<10	7	<10	80
J927777		199	<20	<0.01	<10	<10	21	<10	271
J927778		124	<20	<0.01	<10	<10	10	<10	135
J927779		119	<20	<0.01	<10	<10	14	<10	107
J927780		127	<20	<0.01	<10	<10	13	<10	125
J927781		177	<20	<0.01	<10	<10	18	<10	204
J927782		148	<20	<0.01	<10	<10	21	<10	396
J927783		193	<20	<0.01	<10	<10	22	<10	285
J927784		330	<20	<0.01	<10	<10	19	<10	213
J927785		408	<20	<0.01	<10	<10	33	<10	84
J927786		393	<20	<0.01	<10	<10	18	<10	155
J927787		252	<20	<0.01	<10	<10	21	<10	131
J927788		164	<20	<0.01	<10	<10	53	<10	1155
J927789		87	<20	<0.01	<10	<10	84	<10	2130
J927790		103	<20	<0.01	<10	<10	83	<10	2480
J927791		42	<20	<0.01	<10	<10	52	170	79
J927792		85	<20	<0.01	<10	<10	105	<10	1835
J927793		143	<20	<0.01	<10	<10	22	<10	113
J927794		273	<20	<0.01	<10	<10	22	<10	206
J927795		73	<20	<0.01	<10	<10	<1	<10	40

ALS Canada Ltd.
2103 Dollarton Hwy
North Vancouver BC V7H 0A7
Phone: 604 984 0221 Fax: 604 984 0218 www.alsglobal.com

To: COPPER CREEK GOLD CORP.
615-700 W PENDER ST
VANCOUVER BC V6C 1G8

Finalized Date: 6-DEC-2011
Account: COPCRK

Project: Bonsai

CERTIFICATE OF ANALYSIS TR11231877

Sample Description	Method / Analyte / Units / LOR	WEI-21 Recvd Wt. kg 0.02	Au-AA23 Au ppm 0.005	Au-GRA21 Au ppm 0.05	ME-ICP41 Ag ppm 0.2	ME-ICP41 Al % 0.01	ME-ICP41 As ppm 2	ME-ICP41 B ppm 10	ME-ICP41 Ba ppm 10	ME-ICP41 Be ppm 0.5	ME-ICP41 Bi ppm 2	ME-ICP41 Ca % 0.01	ME-ICP41 Cd ppm 0.5	ME-ICP41 Co ppm 1	ME-ICP41 Cr ppm 1	ME-ICP41 Cu ppm 1
J927796		1.62	<0.005		0.3	0.20	34	<10	50	<0.5	<2	1.42	<0.5	<1	9	3
J927797		1.96	<0.005		<0.2	0.22	27	<10	170	<0.5	<2	0.53	<0.5	<1	13	3
J927798		1.64	<0.005		0.2	0.21	20	<10	220	<0.5	<2	0.24	<0.5	1	13	3
J927799		1.44	<0.005		<0.2	0.19	23	<10	90	<0.5	<2	0.31	<0.5	1	12	4
J927800		1.68	<0.005		<0.2	0.14	15	<10	190	<0.5	<2	0.59	<0.5	<1	13	2
J927801		1.73	<0.005		<0.2	0.15	20	<10	70	<0.5	<2	0.21	<0.5	3	16	3
J927802		1.68	<0.005		<0.2	0.19	14	<10	80	0.6	<2	0.33	<0.5	3	10	3
J927803		1.84	<0.005		0.3	0.10	20	<10	140	<0.5	<2	0.99	<0.5	2	25	3
J927804		1.48	<0.005		<0.2	0.17	18	<10	270	<0.5	<2	0.21	<0.5	3	10	2
J927805		1.28	0.036		2.9	0.37	162	<10	30	0.8	<2	4.69	0.6	12	4	44
J927806		1.53	0.172		13.8	0.29	187	<10	30	0.5	<2	0.87	<0.5	5	4	31
J927807		1.63	0.523		38.3	0.22	780	<10	10	<0.5	<2	0.40	0.6	5	6	64
J927808		1.50	0.862		38.8	0.30	819	<10	20	0.5	<2	0.73	1.0	6	3	56
J927809		1.85	1.095		50.0	0.28	1415	<10	10	<0.5	<2	0.32	0.8	3	2	49
J927810		1.71	1.140		29.1	0.26	1040	<10	30	<0.5	<2	0.58	<0.5	4	4	27
J927811		1.76	0.611		19.1	0.24	312	<10	80	<0.5	<2	0.15	0.6	5	3	23
J927812		1.69	0.120		3.9	0.48	92	<10	100	0.8	<2	1.32	2.7	10	5	46
J927813		1.63	0.035		1.2	0.40	105	<10	50	0.8	2	1.08	0.8	11	2	24
J927814		1.56	0.008		0.6	0.42	72	<10	60	0.7	<2	4.70	<0.5	12	3	35
J927815		1.42	0.013		1.2	0.42	113	10	40	1.0	<2	2.96	0.6	10	3	38
J927816		1.32	0.017		1.6	0.50	101	<10	60	0.9	<2	3.07	0.6	13	3	36
J927817		1.32	0.012		0.5	0.72	40	<10	20	0.6	<2	5.05	0.6	19	9	57
J927818		0.07	1.270		1.0	1.50	21	<10	200	<0.5	2	1.03	0.5	14	46	611
J927819		1.85	0.008		0.8	0.58	40	<10	70	0.8	<2	2.34	4.9	10	8	38
J927820		1.38	0.011		2.2	0.67	63	<10	20	1.1	<2	0.93	11.2	9	9	57
J927821		1.31	0.007		2.3	0.57	54	<10	30	0.7	<2	3.16	5.0	8	11	52
J927822		1.50	0.048		1.3	0.71	39	<10	120	1.0	2	0.70	3.6	7	7	33
J927823		1.53	0.013		1.1	0.81	58	<10	90	1.3	<2	1.88	4.8	9	7	41
J927824		1.76	0.009		0.5	0.71	37	<10	90	1.3	<2	1.11	2.2	8	5	32
7232		1.41	0.015		0.5	0.46	654	<10	120	<0.5	<2	0.09	<0.5	3	3	53

ALS Canada Ltd.
2103 Dollarton Hwy
North Vancouver BC V7H 0A7
Phone: 604 984 0221 Fax: 604 984 0218 www.alsglobal.com

To: COPPER CREEK GOLD CORP.
615-700 W PENDER ST
VANCOUVER BC V6C 1G8

Finalized Date: 6-DEC-2011
Account: COPCRK

Project: Bonsai

CERTIFICATE OF ANALYSIS TR11231877

Sample Description	Method / Analyte / Units / LOR	ME-ICP41 Fe % 0.01	ME-ICP41 Ga ppm 10	ME-ICP41 Hg ppm 1	ME-ICP41 K % 0.01	ME-ICP41 La ppm 10	ME-ICP41 Mg % 0.01	ME-ICP41 Mn ppm 5	ME-ICP41 Mo ppm 1	ME-ICP41 Na % 0.01	ME-ICP41 Ni ppm 1	ME-ICP41 P ppm 10	ME-ICP41 Pb ppm 2	ME-ICP41 S % 0.01	ME-ICP41 Sb ppm 2	ME-ICP41 Sc ppm 1
J927796		1.57	<10	<1	0.11	20	0.04	129	5	0.06	<1	80	19	1.52	2	1
J927797		1.31	<10	<1	0.17	<10	0.09	91	3	0.03	1	100	17	0.85	5	1
J927798		0.86	<10	<1	0.18	20	0.01	41	1	0.04	<1	90	16	0.74	2	<1
J927799		0.95	<10	<1	0.17	20	0.01	39	1	0.05	<1	100	24	0.85	2	<1
J927800		0.56	<10	<1	0.11	20	<0.01	54	1	0.06	<1	100	10	0.42	<2	1
J927801		0.75	<10	<1	0.13	20	<0.01	29	1	0.05	1	100	18	0.63	2	<1
J927802		0.63	<10	<1	0.19	20	0.01	40	1	0.04	<1	80	17	0.47	3	<1
J927803		0.72	<10	<1	0.03	10	0.03	130	1	0.08	<1	60	16	0.54	3	1
J927804		0.66	<10	<1	0.14	20	0.01	36	1	0.06	<1	80	13	0.48	2	<1
J927805		4.10	<10	1	0.25	<10	0.47	610	5	0.02	18	1020	21	3.84	15	3
J927806		2.63	<10	1	0.22	10	0.11	136	2	0.01	5	370	32	2.53	15	1
J927807		6.01	<10	2	0.18	10	0.03	75	4	0.01	5	330	79	6.55	35	<1
J927808		6.63	<10	3	0.22	10	0.03	98	8	0.02	5	400	98	7.48	53	<1
J927809		10.70	<10	6	0.20	10	0.03	63	4	0.02	2	340	107	>10.0	84	<1
J927810		5.69	<10	5	0.19	10	0.03	89	3	0.02	3	320	56	6.27	66	<1
J927811		2.08	<10	1	0.18	10	0.03	39	5	0.01	3	270	38	2.09	32	<1
J927812		3.14	<10	<1	0.28	10	0.33	230	10	0.03	28	1100	18	2.41	17	4
J927813		2.40	<10	<1	0.29	10	0.20	193	9	0.02	14	900	19	2.23	5	2
J927814		3.68	<10	<1	0.28	10	0.62	1030	3	0.02	13	1100	11	3.06	11	3
J927815		3.50	<10	1	0.29	<10	0.48	637	6	0.02	21	720	14	3.16	17	4
J927816		4.03	<10	1	0.32	10	0.53	659	4	0.02	16	1190	14	3.21	14	4
J927817		4.28	<10	1	0.17	10	0.52	1610	15	0.04	20	1750	24	3.34	12	8
J927818		3.53	<10	<1	0.24	10	0.74	478	30	0.11	31	650	77	0.61	3	6
J927819		3.47	<10	1	0.28	<10	0.59	430	8	0.04	37	1110	7	2.33	6	7
J927820		4.14	<10	2	0.28	<10	0.45	270	15	0.04	48	1270	10	2.91	7	7
J927821		3.31	<10	<1	0.21	<10	0.25	721	9	0.04	46	1170	8	2.75	13	5
J927822		2.64	<10	1	0.23	<10	0.27	202	6	0.04	26	780	12	1.55	10	4
J927823		3.38	<10	1	0.26	<10	0.43	350	11	0.05	38	980	12	2.28	13	5
J927824		2.74	<10	1	0.25	10	0.31	319	7	0.05	23	900	13	1.84	11	5
7232		3.90	<10	<1	0.20	<10	0.04	55	<1	0.03	2	1160	10	0.26	102	3

ALS Canada Ltd.
2103 Dollarton Hwy
North Vancouver BC V7H 0A7
Phone: 604 984 0221 Fax: 604 984 0218 www.alsglobal.com

To: COPPER CREEK GOLD CORP.
615-700 W PENDER ST
VANCOUVER BC V6C 1G8

Finalized Date: 6-DEC-2011
Account: COPCRK

Project: Bonsai

CERTIFICATE OF ANALYSIS TR11231877

Sample Description	Method / Analyte / Units / LOR	ME-ICP41 Sr ppm 1	ME-ICP41 Th ppm 20	ME-ICP41 Ti % 0.01	ME-ICP41 Tl ppm 10	ME-ICP41 U ppm 10	ME-ICP41 V ppm 1	ME-ICP41 W ppm 10	ME-ICP41 Zn ppm 2
J927796		99	<20	<0.01	<10	<10	<1	<10	76
J927797		52	<20	<0.01	<10	<10	1	<10	33
J927798		23	<20	<0.01	<10	<10	<1	<10	12
J927799		29	<20	<0.01	<10	<10	<1	<10	17
J927800		67	<20	<0.01	<10	<10	<1	<10	6
J927801		21	<20	<0.01	<10	<10	<1	<10	11
J927802		27	<20	<0.01	<10	<10	<1	<10	7
J927803		59	<20	<0.01	<10	<10	<1	<10	24
J927804		28	<20	<0.01	<10	<10	<1	<10	12
J927805		379	<20	<0.01	<10	<10	8	<10	128
J927806		83	<20	<0.01	<10	<10	3	<10	157
J927807		47	<20	<0.01	<10	<10	1	<10	341
J927808		91	<20	<0.01	10	<10	2	<10	870
J927809		47	<20	<0.01	10	<10	2	<10	1265
J927810		71	<20	<0.01	20	<10	2	<10	361
J927811		31	<20	<0.01	10	<10	1	<10	228
J927812		149	<20	<0.01	<10	<10	22	<10	248
J927813		113	<20	<0.01	<10	<10	5	<10	140
J927814		315	<20	<0.01	<10	<10	13	<10	82
J927815		228	<20	<0.01	<10	<10	10	<10	113
J927816		212	<20	<0.01	<10	<10	14	<10	108
J927817		136	<20	<0.01	<10	<10	36	<10	91
J927818		51	<20	0.12	<10	<10	72	20	104
J927819		198	<20	<0.01	<10	<10	32	<10	299
J927820		113	<20	<0.01	<10	<10	39	<10	560
J927821		101	<20	<0.01	<10	<10	34	<10	319
J927822		67	<20	<0.01	<10	<10	21	<10	239
J927823		158	<20	<0.01	<10	<10	31	<10	347
J927824		78	<20	<0.01	<10	<10	22	<10	205
7232		27	<20	<0.01	<10	<10	15	<10	39

Appendix I. ALS Chemex Due Diligence Sample Assay Certificates

ALS Canada Ltd.
2103 Dollarton Hwy
North Vancouver BC V7H 0A7
Phone: 604 984 0221 Fax: 604 984 0218 www.alsglobal.com

To: COPPER CREEK GOLD CORP.
615-700 W PENDER ST
VANCOUVER BC V6C 1G8

Finalized Date: 10-SEP-2011
Account: COPCRK

CERTIFICATE VA11162755

Project: Bonsai Property
P.O. No.:
This report is for 5 Drill Core samples submitted to our lab in Vancouver, BC, Canada on 15-AUG-2011.
The following have access to data associated with this certificate:

BING JUNG	KRISTIAN WHITEHEAD	

SAMPLE PREPARATION

ALS CODE	DESCRIPTION
WEI-21	Received Sample Weight
LOG-21	Sample logging - ClientBarCode
CRU-31	Fine crushing - 70% <2mm
SPL-21	Split sample - riffle splitter
PUL-31	Pulverize split to 85% <75 um

ANALYTICAL PROCEDURES

ALS CODE	DESCRIPTION	
ME-MS41L	51 anal. aqua regia ICPMS	
Ag-OG46	Ore Grade Ag - Aqua Regia	VARIABLE
ME-OG46	Ore Grade Elements - AquaRegia	ICP-AES
Au-ICP21	Au 30g FA ICP-AES Finish	ICP-AES

To: COPPER CREEK GOLD CORP.
ATTN: KRISTIAN WHITEHEAD
615-700 W PENDER ST
VANCOUVER BC V6C 1G8

This is the Final Report and supersedes any preliminary report with this certificate number. Results apply to samples as submitted. All pages of this report have been checked and approved for release.

Signature:
Colin Ramshaw, Vancouver Laboratory Manager

ALS Canada Ltd.
2103 Dollarton Hwy
North Vancouver BC V7H 0A7
Phone: 604 984 0221 Fax: 604 984 0218 www.alsglobal.com

To: COPPER CREEK GOLD CORP.
615-700 W PENDER ST
VANCOUVER BC V6C 1G8

Finalized Date: 10-SEP-2011
Account: COPCRK

Project: Bonsai Property

CERTIFICATE OF ANALYSIS VA11162755

Sample Description	Method Analyte Units LOR	WEI-21 Recvd Wt. kg 0.02	Au-ICP21 Au ppm 0.001	ME-MS41L Au ppm 0.0002	ME-MS41L Ag ppm 0.002	ME-MS41L Al % 0.01	ME-MS41L As ppm 0.02	ME-MS41L B ppm 10	ME-MS41L Ba ppm 0.5	ME-MS41L Be ppm 0.05	ME-MS41L Bi ppm 0.01	ME-MS41L Ca % 0.01	ME-MS41L Cd ppm 0.01	ME-MS41L Ce ppm 0.02	ME-MS41L Co ppm 0.1	ME-MS41L Cr ppm 0.5
J928150		0.56	1.110	0.168	1.840	0.39	>10000	<10	6.5	0.21	0.09	0.09	2.96	2.34	1.3	<0.5
J928151		0.54	0.120	0.109	6.46	0.46	220	<10	105.0	0.32	0.12	0.51	0.59	4.84	2.3	7.2
J928152		0.66	0.132	0.104	9.99	0.33	259	<10	81.4	0.36	0.12	0.65	0.28	5.73	3.5	8.2
J928153		0.70	2.56	2.25	>100	0.33	3750	<10	11.2	0.19	0.10	0.03	0.91	15.10	1.8	11.6
J928154		0.64	0.553	0.462	83.8	0.31	3030	<10	16.7	0.21	0.12	0.06	0.19	13.20	1.2	5.9

***** See Appendix Page for comments regarding this certificate *****

ALS Canada Ltd.
2103 Dollarton Hwy
North Vancouver BC V7H 0A7
Phone: 604 984 0221 Fax: 604 984 0218 www.alsglobal.com

To: COPPER CREEK GOLD CORP.
615-700 W PENDER ST
VANCOUVER BC V6C 1G8

Finalized Date: 10-SEP-2011
Account: COPCRK

Project: Bonsai Property

CERTIFICATE OF ANALYSIS VA11162755

Sample Description	Method / Analyte / Units / LOR	ME-MS41L Cs ppm 0.05	ME-MS41L Cu ppm 0.01	ME-MS41L Fe % 0.01	ME-MS41L Ga ppm 0.05	ME-MS41L Ge ppm 0.05	ME-MS41L Hf ppm 0.02	ME-MS41L Hg ppm 0.005	ME-MS41L In ppm 0.005	ME-MS41L K % 0.01	ME-MS41L La ppm 0.2	ME-MS41L Li ppm 0.1	ME-MS41L Mg % 0.01	ME-MS41L Mn ppm 1	ME-MS41L Mo ppm 0.01	ME-MS41L Na % 0.01
J928150		3.11	13.00	26.3	1.65	<0.05	0.08	14.25	0.033	0.25	0.9	0.3	0.02	60	45.4	0.02
J928151		0.44	18.15	1.82	1.85	<0.05	0.12	0.528	0.040	0.37	1.9	0.6	0.02	84	5.09	0.02
J928152		0.69	23.6	2.65	1.38	<0.05	0.08	1.705	0.023	0.27	2.3	0.6	0.02	102	4.32	0.02
J928153		0.67	64.7	11.75	2.73	<0.05	0.11	93.5	0.030	0.27	6.1	0.6	0.02	77	5.83	0.01
J928154		1.02	62.2	10.50	1.94	<0.05	0.10	19.10	0.026	0.25	5.9	0.7	0.02	41	2.22	0.01

***** See Appendix Page for comments regarding this certificate *****

ALS Canada Ltd.
2103 Dollarton Hwy
North Vancouver BC V7H 0A7
Phone: 604 984 0221 Fax: 604 984 0218 www.alsglobal.com

To: COPPER CREEK GOLD CORP.
615-700 W PENDER ST
VANCOUVER BC V6C 1G8

Finalized Date: 10-SEP-2011
Account: COPCRK

Project: Bonsai Property

CERTIFICATE OF ANALYSIS VA11162755

Sample Description	Method / Analyte / Units / LOR	ME-MS41L Nb ppm 0.05	ME-MS41L Ni ppm 0.1	ME-MS41L P % 0.001	ME-MS41L Pb ppm 0.01	ME-MS41L Rb ppm 0.1	ME-MS41L Re ppm 0.001	ME-MS41L S % 0.01	ME-MS41L Sb ppm 0.005	ME-MS41L Sc ppm 0.1	ME-MS41L Se ppm 0.1	ME-MS41L Sn ppm 0.2	ME-MS41L Sr ppm 0.2	ME-MS41L Ta ppm 0.01	ME-MS41L Te ppm 0.01	ME-MS41L Th ppm 0.1
J928150		0.13	3.1	0.002	15.60	9.1	0.003	>10.0	149.5	0.4	0.5	0.6	12.0	<0.01	0.02	0.2
J928151		0.07	4.5	0.012	26.7	13.8	0.006	1.56	13.40	0.9	0.7	0.5	60.7	<0.01	0.02	0.7
J928152		0.06	7.0	0.008	45.8	11.0	0.001	2.73	47.7	0.8	0.4	0.3	60.5	<0.01	0.02	0.8
J928153		0.16	3.7	0.001	176.5	13.9	0.004	>10.0	277	0.5	1.6	1.2	6.8	<0.01	0.03	1.1
J928154		0.15	2.3	0.001	87.4	11.6	0.003	>10.0	169.5	0.5	0.9	0.6	8.4	<0.01	0.02	1.2

***** See Appendix Page for comments regarding this certificate *****

ALS Canada Ltd.
2103 Dollarton Hwy
North Vancouver BC V7H 0A7
Phone: 604 984 0221 Fax: 604 984 0218 www.alsglobal.com

To: COPPER CREEK GOLD CORP.
615-700 W PENDER ST
VANCOUVER BC V6C 1G8

Finalized Date: 10-SEP-2011
Account: COPCRK

Project: Bonsai Property

CERTIFICATE OF ANALYSIS VA11162755

Sample Description	Method	ME-MS41L	ME-MS41L	ME-MS41L	ME-MS41L	ME-MS41L	ME-MS41L	ME-MS41L	ME-MS41L	Ag-OG46
	Analyte	Ti	Tl	U	V	W	Y	Zn	Zr	Ag
	Units	%	ppm	ppm	ppm	ppm	ppm	ppm	ppm	ppm
	LOR	0.001	0.02	0.05	1	0.0001	0.05	0.1	0.5	1
J928150		0.002	127.5	0.10	4	0.0574	0.97	822	3.0	
J928151		0.002	3.57	0.23	4	0.0766	3.30	121.5	5.2	
J928152		0.002	8.42	0.12	3	0.0581	2.18	52.1	3.2	
J928153		0.002	280	0.14	3	0.129	1.40	208	4.3	123
J928154		0.002	87.7	0.14	2	0.0754	1.55	19.6	3.7	

***** See Appendix Page for comments regarding this certificate *****

ALS Canada Ltd.
2103 Dollarton Hwy
North Vancouver BC V7H 0A7
Phone: 604 984 0221 Fax: 604 984 0218 www.alsglobal.com

To: COPPER CREEK GOLD CORP.
615-700 W PENDER ST
VANCOUVER BC V6C 1G8

Finalized Date: 10-SEP-2011
Account: COPCRK

Project: Bonsai Property

CERTIFICATE OF ANALYSIS VA11162755

Method	CERTIFICATE COMMENTS
ME-MS41L	Gold determinations by this method are semi-quantitative due to the small sample weight used (0.5g).

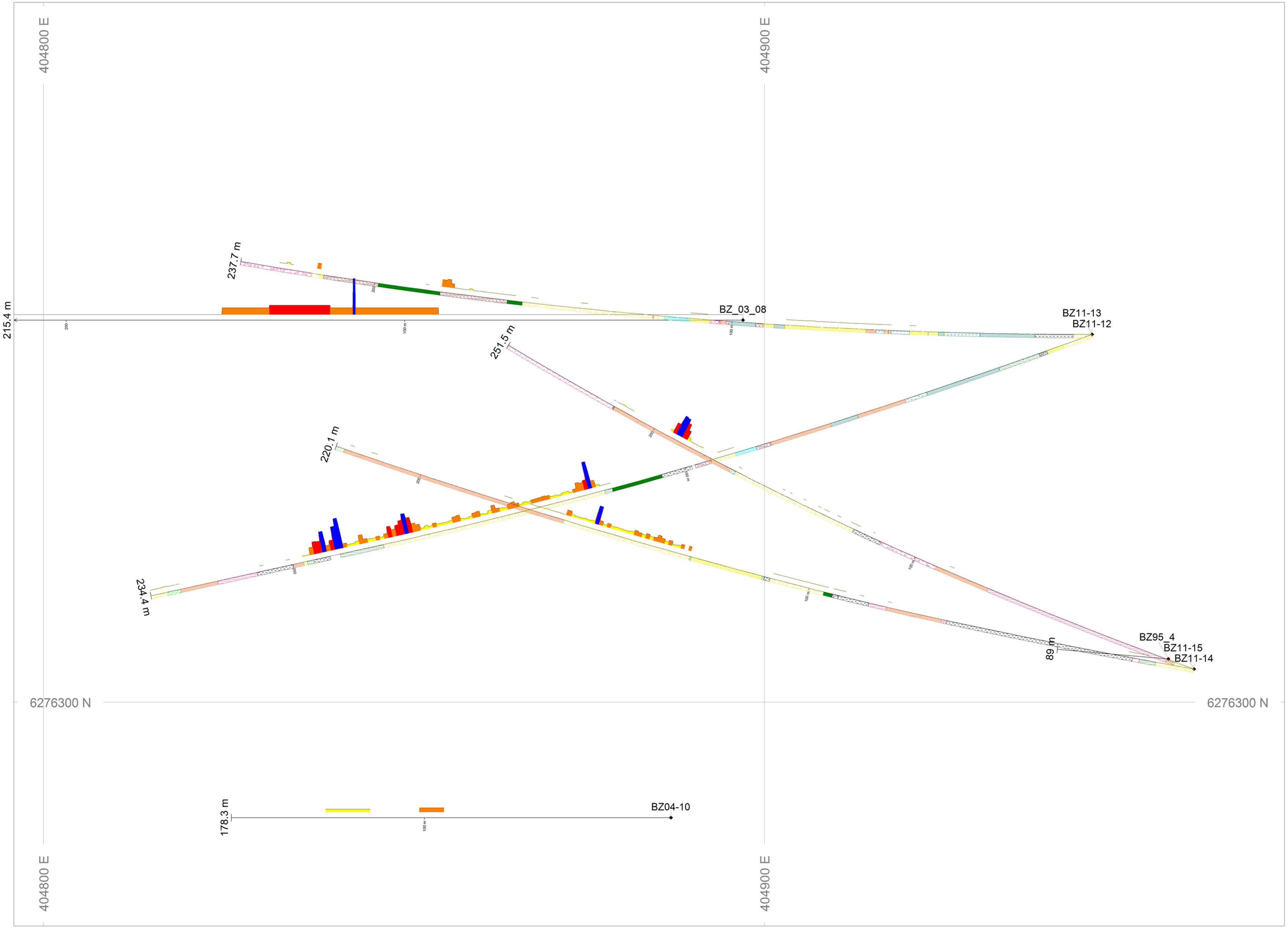

copper creek GOLD CORP

PROFILES	L/R	COL	RANGE
Au_ppm	L		1
			0.5
			0.2
			0.002

ROCK CODES Lithcode	PAT	LABEL	DESCRIPTION
		AND	Andesite
		AND TUFF	Andesitic Volcano Clastic
		ARG	Argillite
		ARG FRAG	Argillite Fragmental
		ARG BX	Graphitic Argillite Breccia
		ASH TUFF	Ash Tuff
		LITH TUFF	Lithic Tuff
		FLT	Fault
		MDST	Mudstone
		OVB	Overburden
		RHY BX	Rhyolite Breccia
		RHY TUFF	Rhyolite Tuff
		RHY CONG	Rhyolite Conglomerate
		VLC CLAS	Volcaniclastic
		CAS	Casing
		GAB	Gabbro
		GABX	Gabbro Breccia
		DIO	Diorite
		UNDF	Undifferentiated Mixed Unit
		MDHT	Mudstone Heterolithic
		MDBX	Mudstone Breccia
		MDFR	Mudstone Fragmental
		WACKE	Greywacke
		CGLH	Conglomerate Heterothic

PLAN SPECS:

REF. PT. E, N	404900 m	6276000 m
EXTENTS	176.3 m	128.1 m
REF. ELEV, +/-	1009 m	500 m

SCALE 1 : 250

(m)

-2 0 2 4 6 8 10 12

NAD83 / UTM zone 9N

N W E S

Copper Creek Gold Corp.

Bonsai Property

2011 Drillholes Planmap

December 10, 2011

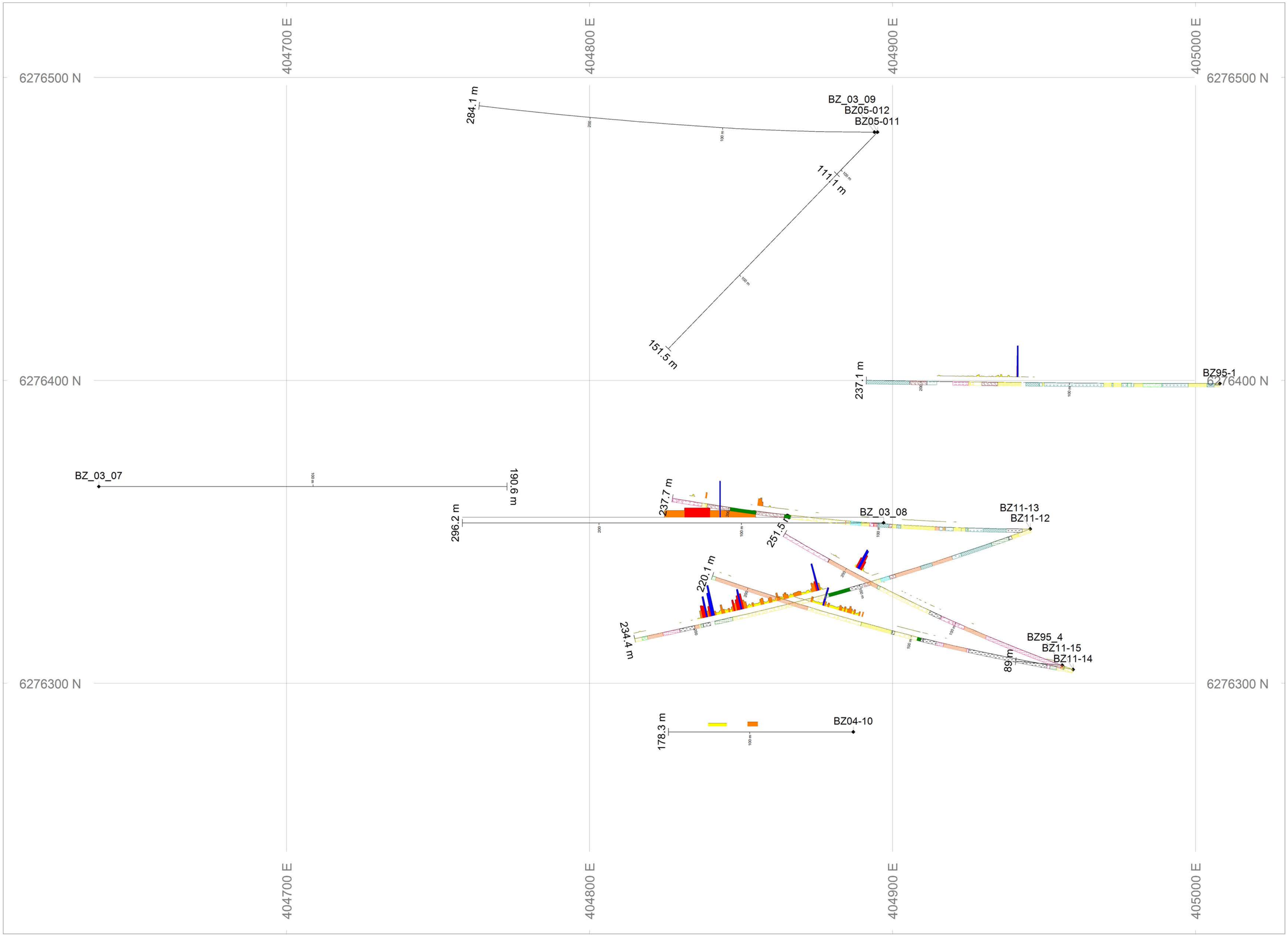

PROFILES	L/R	COL	RANGE
Au_ppm	L		1
			0.5
			0.2
			0.002

ROCK CODES	PAT	LABEL	DESCRIPTION
Lithcode		AND	Andesite
		LAPILLI TUFF	Lapilli Tuff
		AND TUFF	Andesitic Volcano Clastic
		ARG	Argillite
		ARG FRAG	Argillite Fragmental
		ARG BX	Graphitic Argillite Breccia
		ASH TUFF	Ash Tuff
		LITH TUFF	Lithic Tuff
		FLT	Fault
		MDST	Mudstone
		OVB	Overburden
		RHY BX	Rhyolite Breccia
		RHY TUFF	Rhyolite Tuff
		RHY CONG	Rhyolite Conglomerate
		VLC CLAS	Volcaniclastic
		CAS	Casing
		GAB	Gabbro
		GABX	Gabbro Breccia
		DIO	Diorite
		UNDF	Undifferentiated Mixed Unit
		MDHT	Mudstone Heterolithic
		MDBX	Mudstone Breccia
		MDFR	Mudstone Fragmental
		WACKE	Greywacke
		CGLH	Conglomerate Heterothic

PLAN SPECS:

REF. PT. E, N	404800 m	6276000 m
EXTENTS	423 m	307.4 m
REF. ELEV, +/-	1009 m	500 m

SCALE 1 : 600

(m)

-5 0 5 10 15 20 25

NAD83 / UTM zone 9N

N W E S

Copper Creek Gold Corp.

Bonsai Property

2011 Drillholes Planmap

December 10, 2011

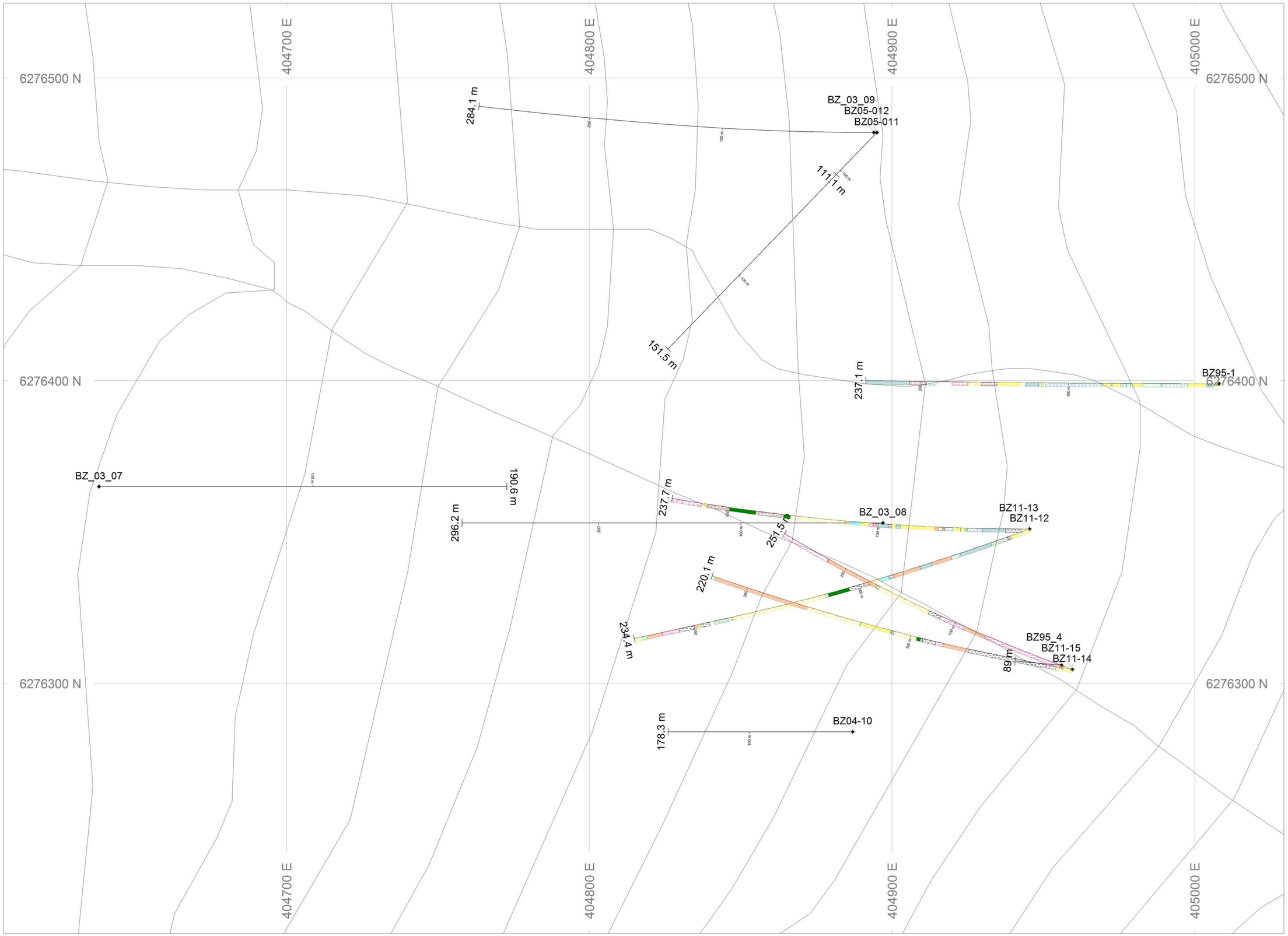

ROCK CODES Lithcode	PAT	LABEL	DESCRIPTION
		AND	Andesite
		LAPILLI TUFF	Lapilli Tuff
		AND TUFF	Andesitic Volcano Clastic
		ARG	Argillite
		ARG FRAG	Argillite Fragmental
		ARG BX	Graphitic Argillite Breccia
		ASH TUFF	Ash Tuff
		LITH TUFF	Lithic Tuff
		FLT	Fault
		MDST	Mudstone
		OVB	Overburden
		RHY BX	Rhyolite Breccia
		RHY TUFF	Rhyolite Tuff
		RHY CONG	Rhyolite Conglomerate
		VLC CLAS	Volcaniclastic
		CAS	Casing
		GAB	Gabbro
		GABX	Gabbro Breccia
		DIO	Diorite
		UNDF	Undifferentiated Mixed Unit
		MDHT	Mudstone Heterolithic
		MDBX	Mudstone Breccia
		MDFR	Mudstone Fragmental
		WACKE	Greywacke
		CGLH	Conglomerate Heterothic

PLAN SPECS:

REF. PT. E, N	404800 m	6276000 m
EXTENTS	423 m	307.4 m
REF. ELEV, +/-	1009 m	500 m

SCALE 1 : 600

(m)

-5 0 5 10 15 20 25

NAD83 / UTM zone 9N

N W E S

Copper Creek Gold Corp.

Bonsai Property

2011 Drillholes Planmap

December 10, 2011

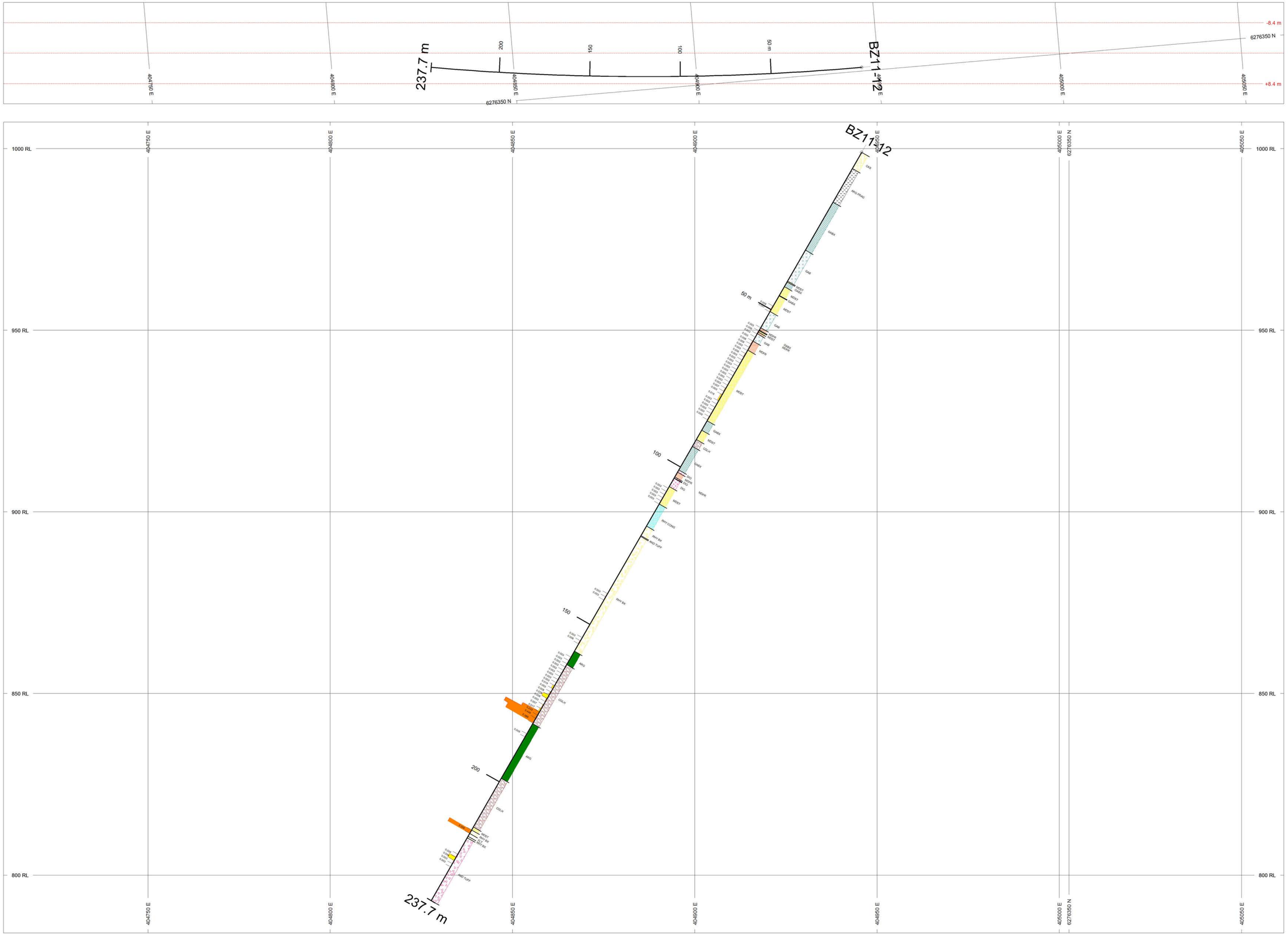

PROFILES	L/R	COL	RANGE
Au_ppm	L		1
			0.5
			0.2
			0.002

ROCK CODES	PAT	LABEL	DESCRIPTION
Lithcode		AND TUFF	Andesitic Volcano Clastic
		ARG	Argillite
		ARG FRAG	Argillite Fragmental
		FLT	Fault
		MDST	Mudstone
		RHY BX	Rhyolite Breccia
		RHY CONG	Rhyolite Conglomerate
		CAS	Casing
		GAB	Gabbro
		GABX	Gabbro Breccia
		DIO	Diorite
		MDFR	Mudstone Fragmental
		CGLH	Conglomerate Heterothic

ASSAYS	L/R	TEXT
Au_ppm	L	--------

POSTED TEXT	L/R	TEXT	ITEMS
Lithology	R	--------	All

SECTION SPECS:

REF. PT. E, N	404886 m	6276360 m
EXTENTS	352.5 m	223.2 m
SECTION TOP, BOT	1007 m	784.1 m
TOLERANCE +/-	8.4 m	

SCALE 1 : 500

(m)

-5 0 5 10 15 20

NAD83 / UTM zone 9N

AZIMUTH = 94.9°

N W E S

Copper Creek Gold Corporation

Bonsai

2011 Diamond Drilling

BZ11-12

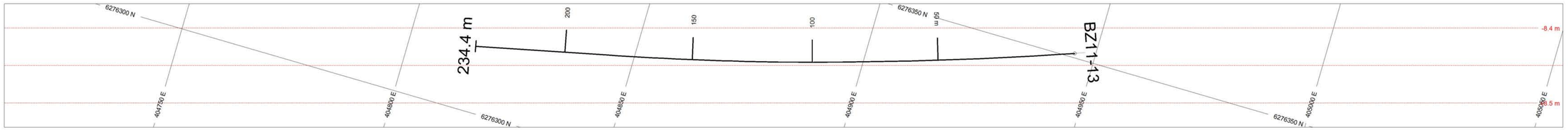

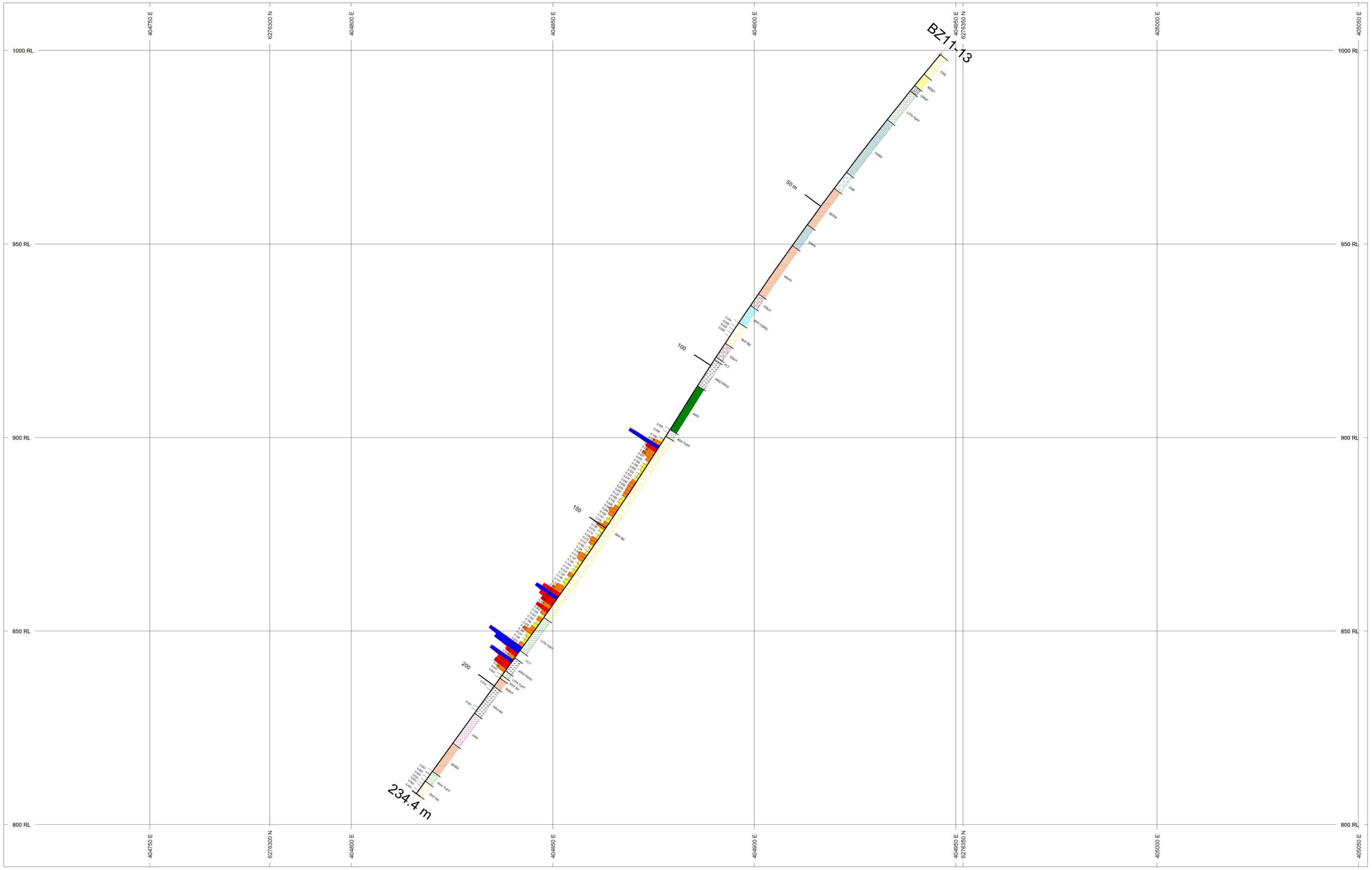

PROFILES L/R COL RANGE
Au_ppm L 1 / 0.5 / 0.2 / 0.002

ROCK CODES Lithcode	PAT	LABEL	DESCRIPTION
		AND	Andesite
		ARG	Argillite
		ARG FRAG	Argillite Fragmental
		ARG BX	Graphitic Argillite Breccia
		ASH TUFF	Ash Tuff
		LITH TUFF	Lithic Tuff
		FLT	Fault
		MDST	Mudstone
		OVB	Overburden
		RHY BX	Rhyolite Breccia
		RHY TUFF	Rhyolite Tuff
		RHY CONG	Rhyolite Conglomerate
		GAB	Gabbro
		GABX	Gabbro Breccia
		UNDF	Undifferentiated Mixed Unit
		MDHT	Mudstone Heterolithic
		MDBX	Mudstone Breccia
		MDFR	Mudstone Fragmental
		CGLH	Conglomerate Heterothic

ASSAYS L/R TEXT
Au_ppm L ------

POSTED TEXT L/R TEXT ITEMS
Lithology R ------ All

SECTION SPECS:

REF. PT. E, N	404883 m	6276330 m
EXTENTS	352.5 m	223.2 m
SECTION TOP, BOT	1012 m	789.1 m
TOLERANCE +/-	8.45 m	

SCALE 1 : 500
(m)
-5 0 5 10 15 20
NAD83 / UTM zone 9N

AZIMUTH = 73.8°
N W E S

Copper Creek Gold Corporation
Bonsai
2011 Diamond Drilling
BZ11-13

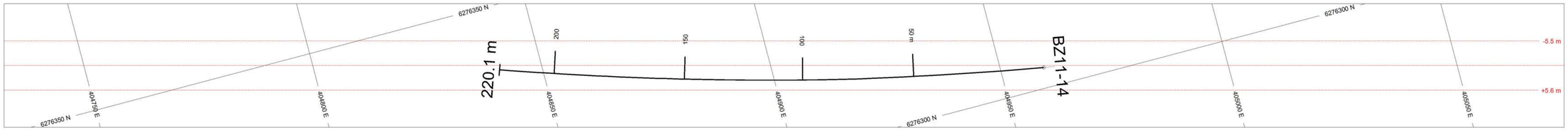

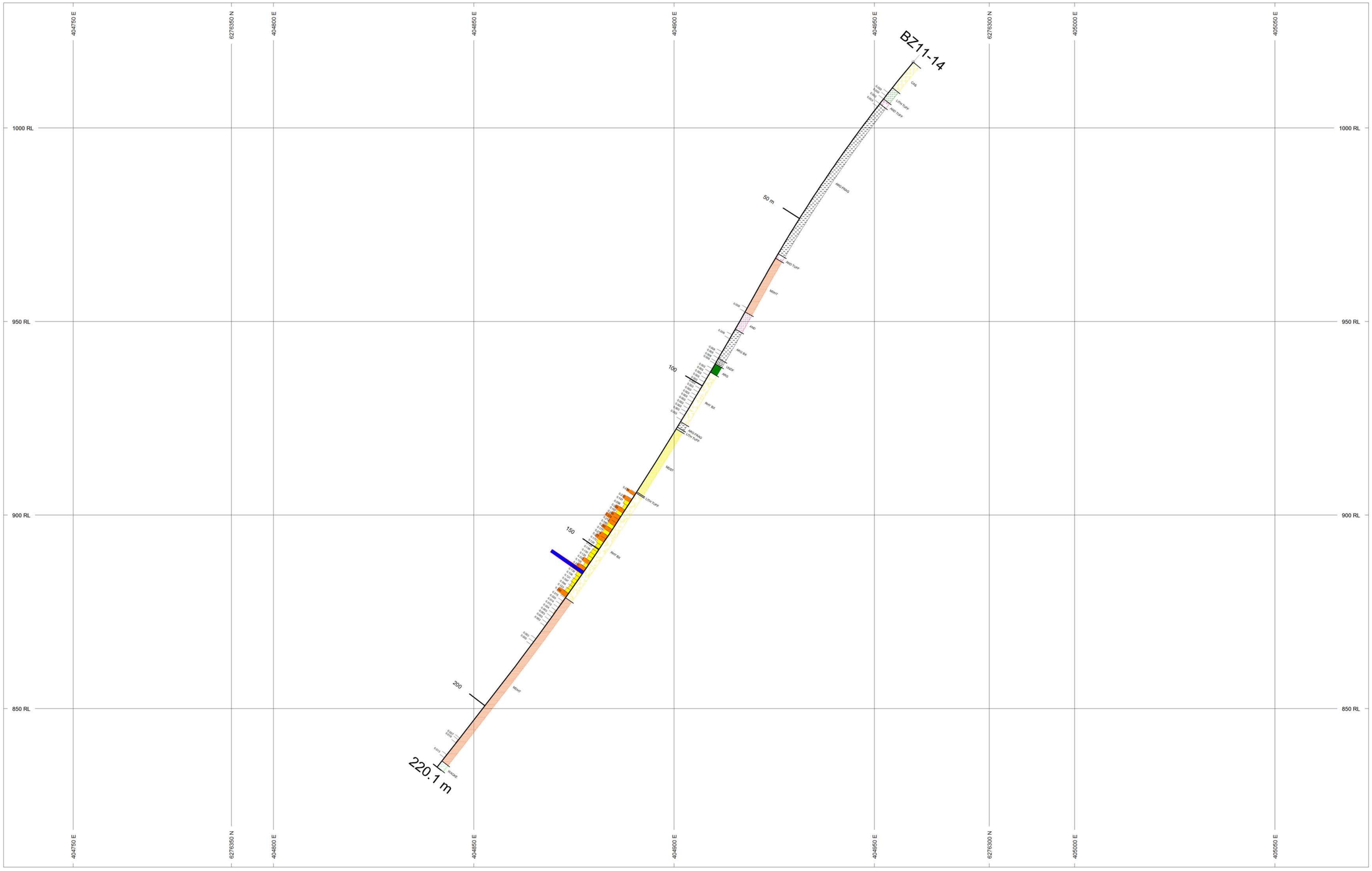

PROFILES	L/R	COL	RANGE
Au_ppm	L		1
			0.5
			0.2
			0.002

ROCK CODES	PAT	LABEL	DESCRIPTION
Lithcode		AND	Andesite
		AND TUFF	Andesitic Volcano Clastic
		ARG	Argillite
		ARG FRAG	Argillite Fragmental
		ARG BX	Graphitic Argillite Breccia
		LITH TUFF	Lithic Tuff
		MDST	Mudstone
		RHY BX	Rhyolite Breccia
		CAS	Casing
		UNDF	Undifferentiated Mixed Unit
		MDHT	Mudstone Heterolithic
		WACKE	Greywacke

ASSAYS	L/R	TEXT
Au_ppm	L	-------

POSTED TEXT	L/R	TEXT	ITEMS
Lithology	R	-------	All

SECTION SPECS:

REF. PT. E, N	404903 m	6276320 m
EXTENTS	352.5 m	223.2 m
SECTION TOP, BOT	1032 m	809.1 m
TOLERANCE +/-	5.55 m	

SCALE 1 : 500

(m)

-5 0 5 10 15 20

NAD83 / UTM zone 9N

AZIMUTH = 104.8°

N W E S

Copper Creek Gold Corporation

Bonsai

2011 Diamond Drilling

BZ11-14

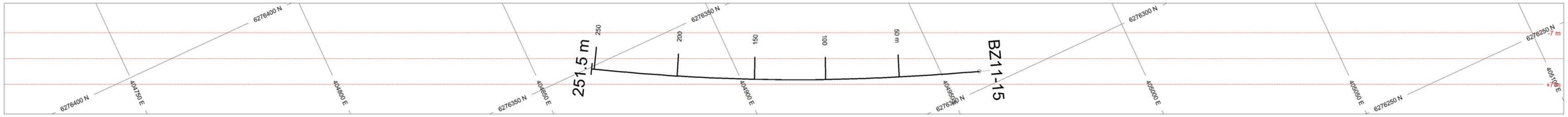

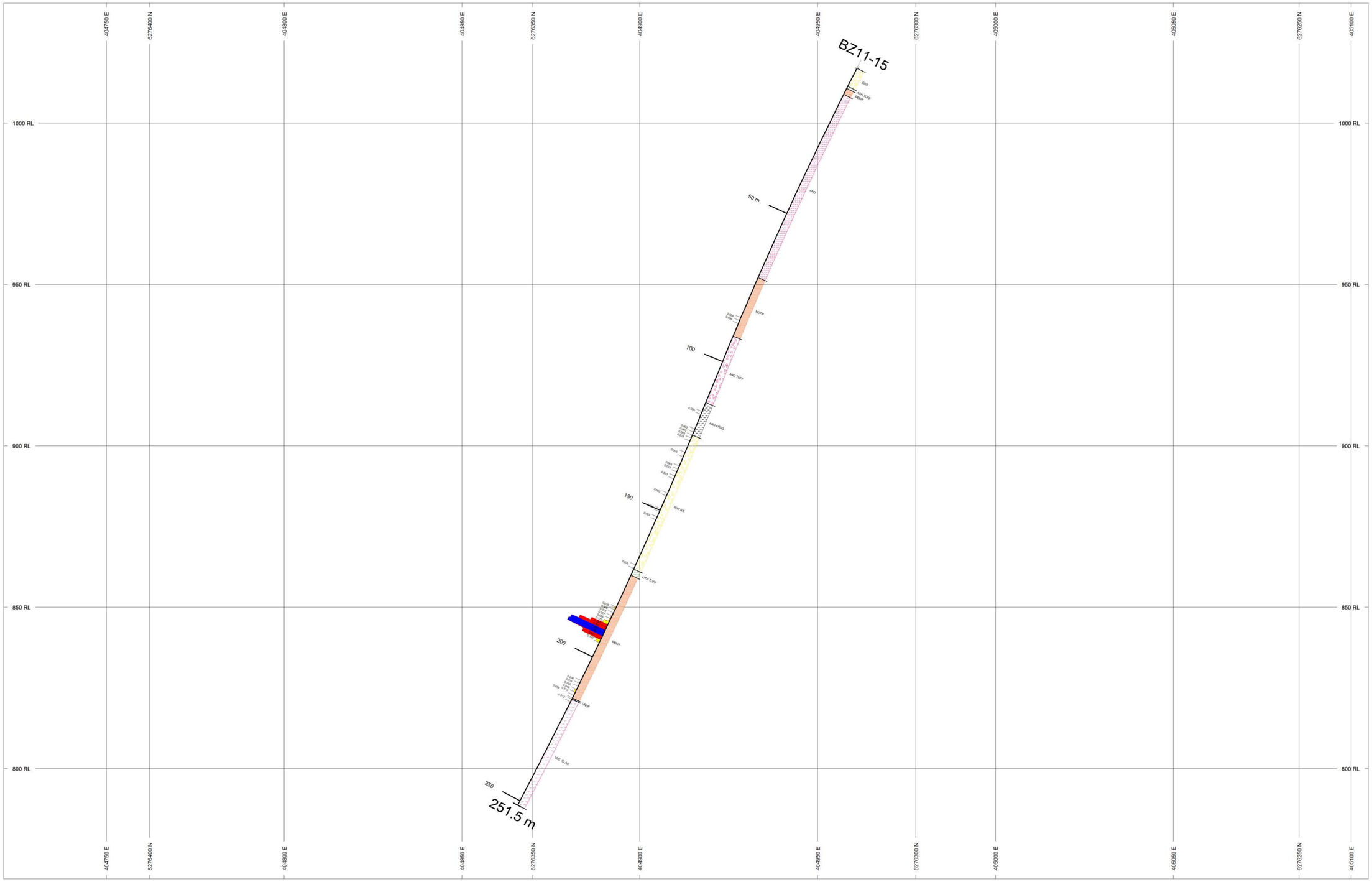

copper creek GOLD CORP

PROFILES	L/R	COL	RANGE
Au_ppm	L		1
			0.5
			0.2
			0.002

ROCK CODES	PAT	LABEL	DESCRIPTION
Lithcode		AND	Andesite
		AND TUFF	Andesitic Volcano Clastic
		ARG FRAG	Argillite Fragmental
		ASH TUFF	Ash Tuff
		LITH TUFF	Lithic Tuff
		RHY BX	Rhyolite Breccia
		VLC CLAS	Volcaniclastic
		CAS	Casing
		UNDF	Undifferentiated Mixed Unit
		MDHT	Mudstone Heterolithic
		MDFR	Mudstone Fragmental

ASSAYS	L/R	TEXT
Au_ppm	L	-------

POSTED TEXT	L/R	TEXT	ITEMS
Lithology	R	-------	All

SECTION SPECS:

REF. PT. E, N	404913 m	6276330 m
EXTENTS	423 m	271.2 m
SECTION TOP, BOT	1037 m	765.9 m
TOLERANCE +/-	7 m	

SCALE 1 : 600

(m)

-5 0 5 10 15 20 25

NAD83 / UTM zone 9N

AZIMUTH = 114.9°

N W E S

Copper Creek Gold Corporation

Bonsai

2011 Diamond Drilling

BZ11-15

Copper Creek Gold Corp

2011 Soil Sample Grid

Ag (ppm)

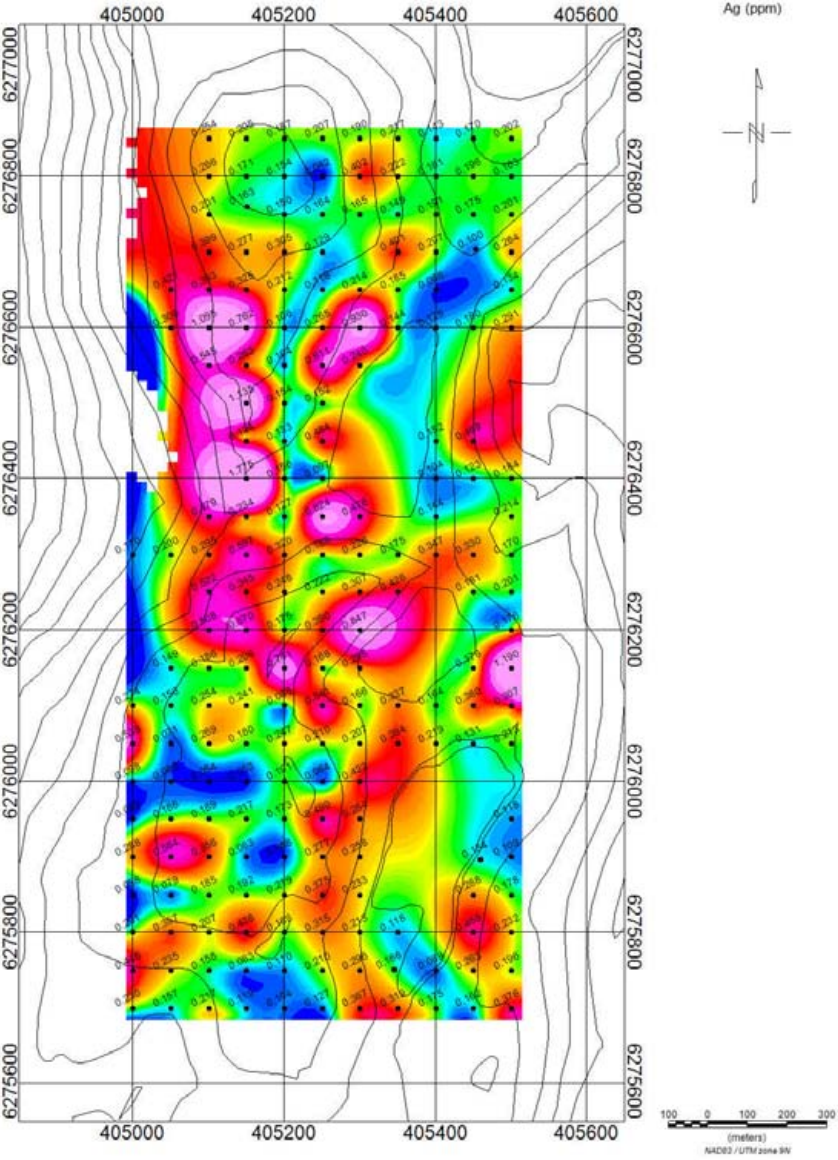

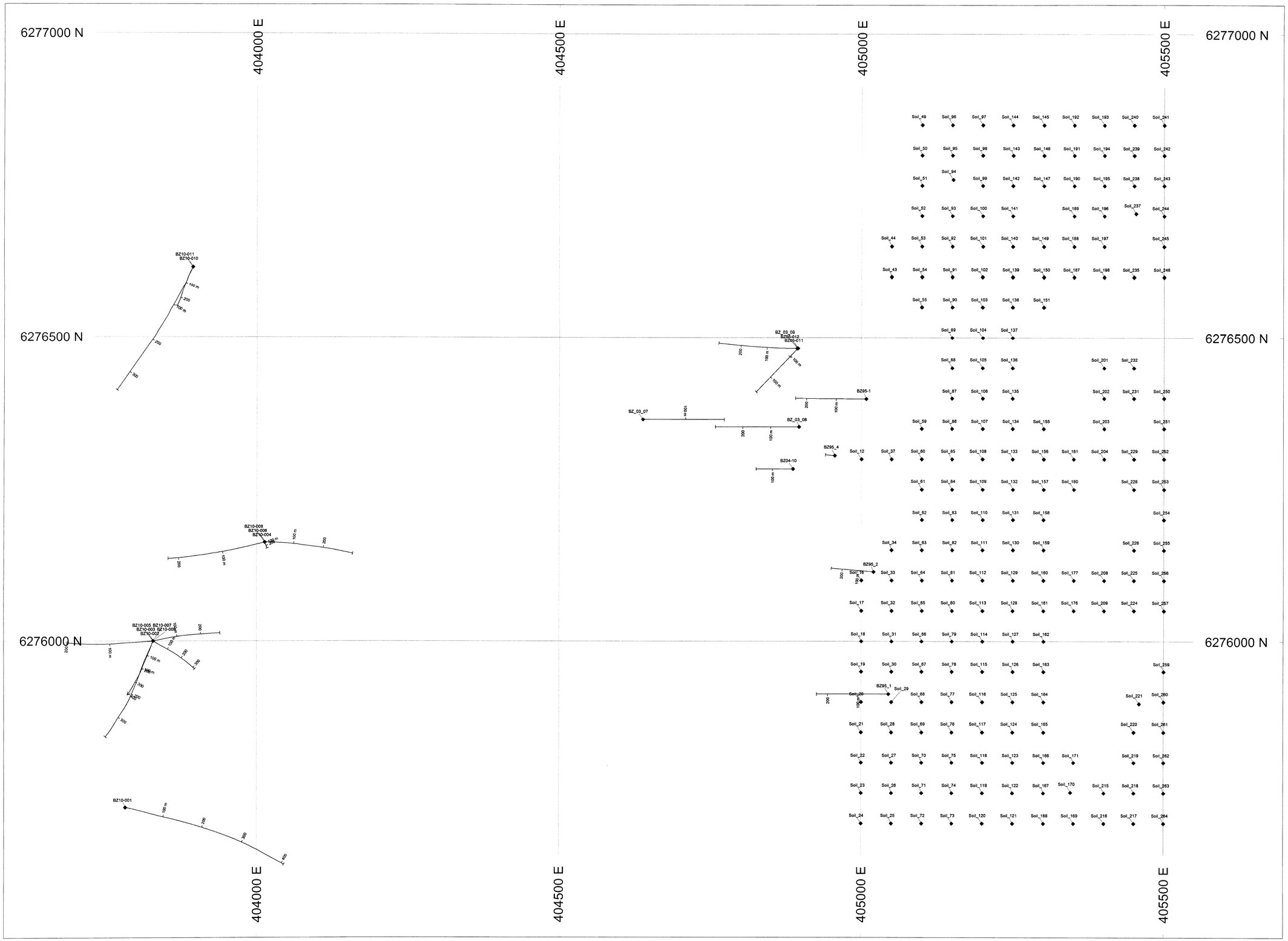

HOLES PLOTTED

TOTAL 221

BZ04-10	BZ95-011	BZ95-012	BZ10-001	BZ10-002	BZ10-003	BZ10-004	BZ10-005	BZ10-006
BZ10-007	BZ10-008	BZ10-009	BZ10-010	BZ10-011	BZ95-1	BZ95_1	BZ95_2	BZ95_4
BZ_03_07	BZ_03_08	BZ_03_09	Soil_100	Soil_101	Soil_102	Soil_103	Soil_104	Soil_105
Soil_106	Soil_107	Soil_108	Soil_109	Soil_110	Soil_111	Soil_112	Soil_113	Soil_114
Soil_115	Soil_116	Soil_117	Soil_118	Soil_119	Soil_120	Soil_121	Soil_122	Soil_123
Soil_124	Soil_125	Soil_126	Soil_127	Soil_128	Soil_129	Soil_130	Soil_131	Soil_132
Soil_133	Soil_134	Soil_135	Soil_136	Soil_137	Soil_138	Soil_139	Soil_140	Soil_141
Soil_142	Soil_143	Soil_144	Soil_145	Soil_146	Soil_147	Soil_148	Soil_149	Soil_150
Soil_151	Soil_155	Soil_156	Soil_157	Soil_158	Soil_159	Soil_16	Soil_160	Soil_161
Soil_162	Soil_163	Soil_164	Soil_165	Soil_166	Soil_167	Soil_168	Soil_169	Soil_17
Soil_170	Soil_171	Soil_176	Soil_177	Soil_180	Soil_181	Soil_187	Soil_188	Soil_189
Soil_190	Soil_191	Soil_192	Soil_193	Soil_194	Soil_195	Soil_196	Soil_197	Soil_198
Soil_201	Soil_202	Soil_203	Soil_208	Soil_209	Soil_215	Soil_216	Soil_217	Soil_218
Soil_219	Soil_220	Soil_221	Soil_224	Soil_225	Soil_226	Soil_228	Soil_229	Soil_231
Soil_232	Soil_235	Soil_237	Soil_238	Soil_239	Soil_240	Soil_241	Soil_242	Soil_243
Soil_244	Soil_245	Soil_246	Soil_250	Soil_251	Soil_252	Soil_253	Soil_254	Soil_255
Soil_256	Soil_257	Soil_259	Soil_260	Soil_261	Soil_262	Soil_263	Soil_264	Soil_12
Soil_16	Soil_17	Soil_18	Soil_19	Soil_20	Soil_21	Soil_22	Soil_23	Soil_24
Soil_25	Soil_28	Soil_29	Soil_31	Soil_32	Soil_33	Soil_34	Soil_37	Soil_43
Soil_44	Soil_49	Soil_50	Soil_51	Soil_52	Soil_53	Soil_54	Soil_55	Soil_59
Soil_60	Soil_61	Soil_62	Soil_63	Soil_64	Soil_65	Soil_66	Soil_67	Soil_68
Soil_69	Soil_70	Soil_71	Soil_72	Soil_73	Soil_74	Soil_75	Soil_76	Soil_77
Soil_78	Soil_79	Soil_80	Soil_81	Soil_82	Soil_83	Soil_84	Soil_85	Soil_86
Soil_87	Soil_88	Soil_89	Soil_90	Soil_91	Soil_92	Soil_93	Soil_94	Soil_95
Soil_96	Soil_97	Soil_98	Soil_99					

GEOLOGICAL SURVEY BRANCH
ASSESSMENT REPORT
32,

PLAN SPECS:

REF. PT. E, N	404600 m	6276000 m
EXTENTS	2115 m	1537 m
REF. ELEV, +/-	1009 m	500 m

SCALE 1 : 3000

(m)

-40 0 40 80 120

NAD83 / UTM zone 9N

N W E S

Copper Creek Gold Corp.

Bonsai Property Claims

2011 Exploration Program

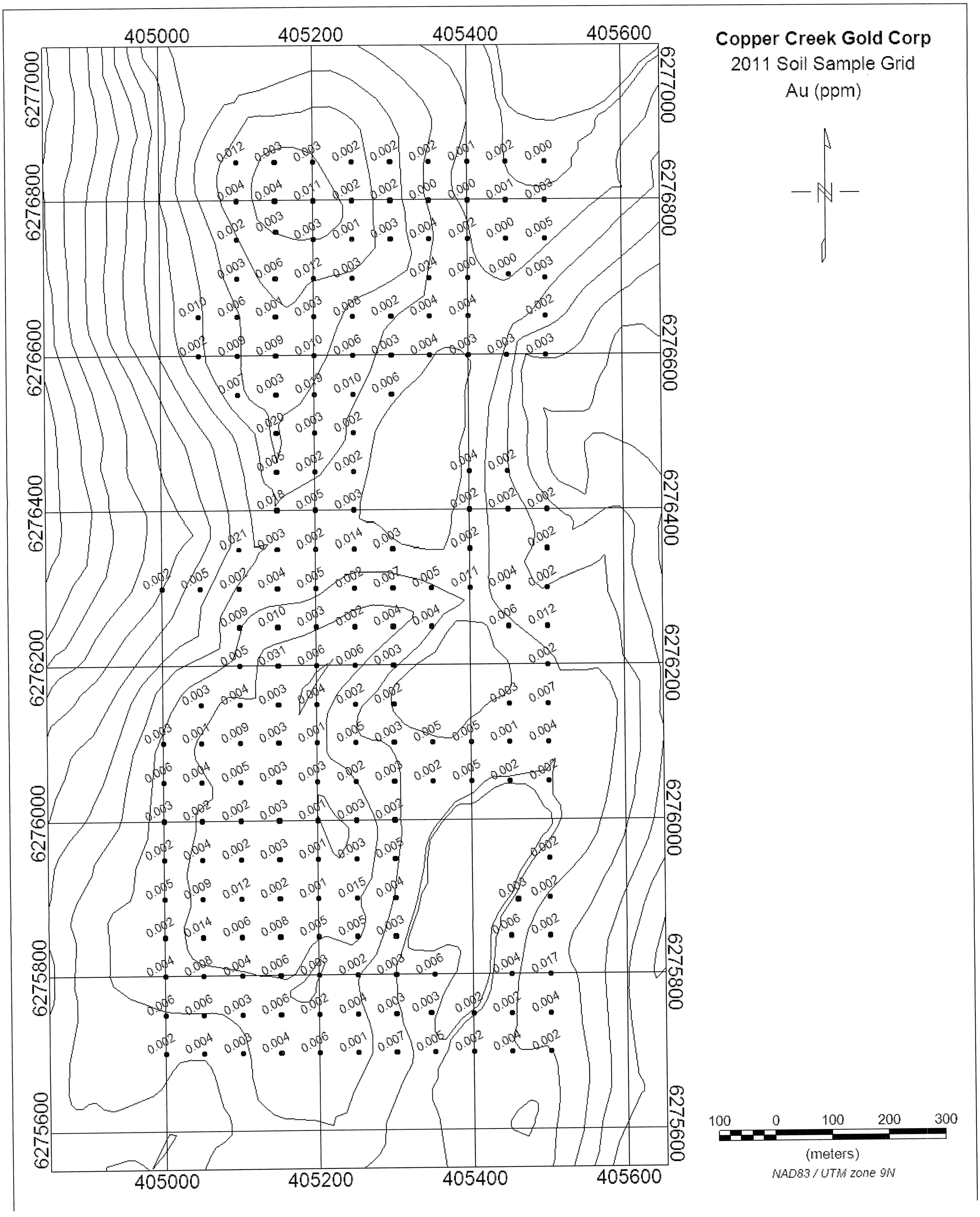
Copper Creek Gold Corp
2011 Soil Sample Grid
Au (ppm)
405000
405200
405400
405600
6277000
6276800
6276600
6276400
6276200
6276000
6275800
6275600
100 0 100 200 300
(meters)
NAD83 / UTM zone 9N

Copper Creek Gold Corp

2011 Soil Sample Grid

Ag (ppm)

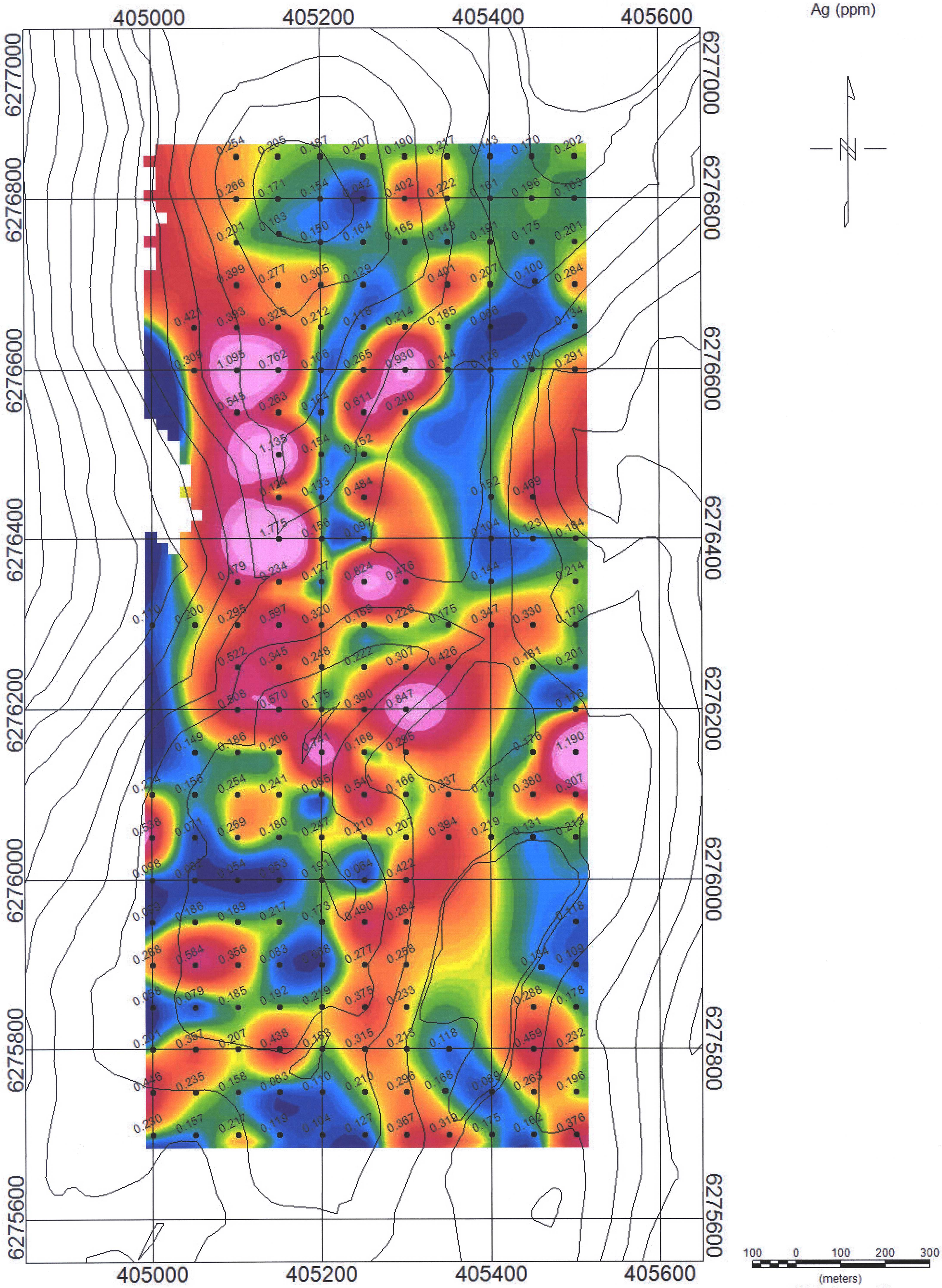

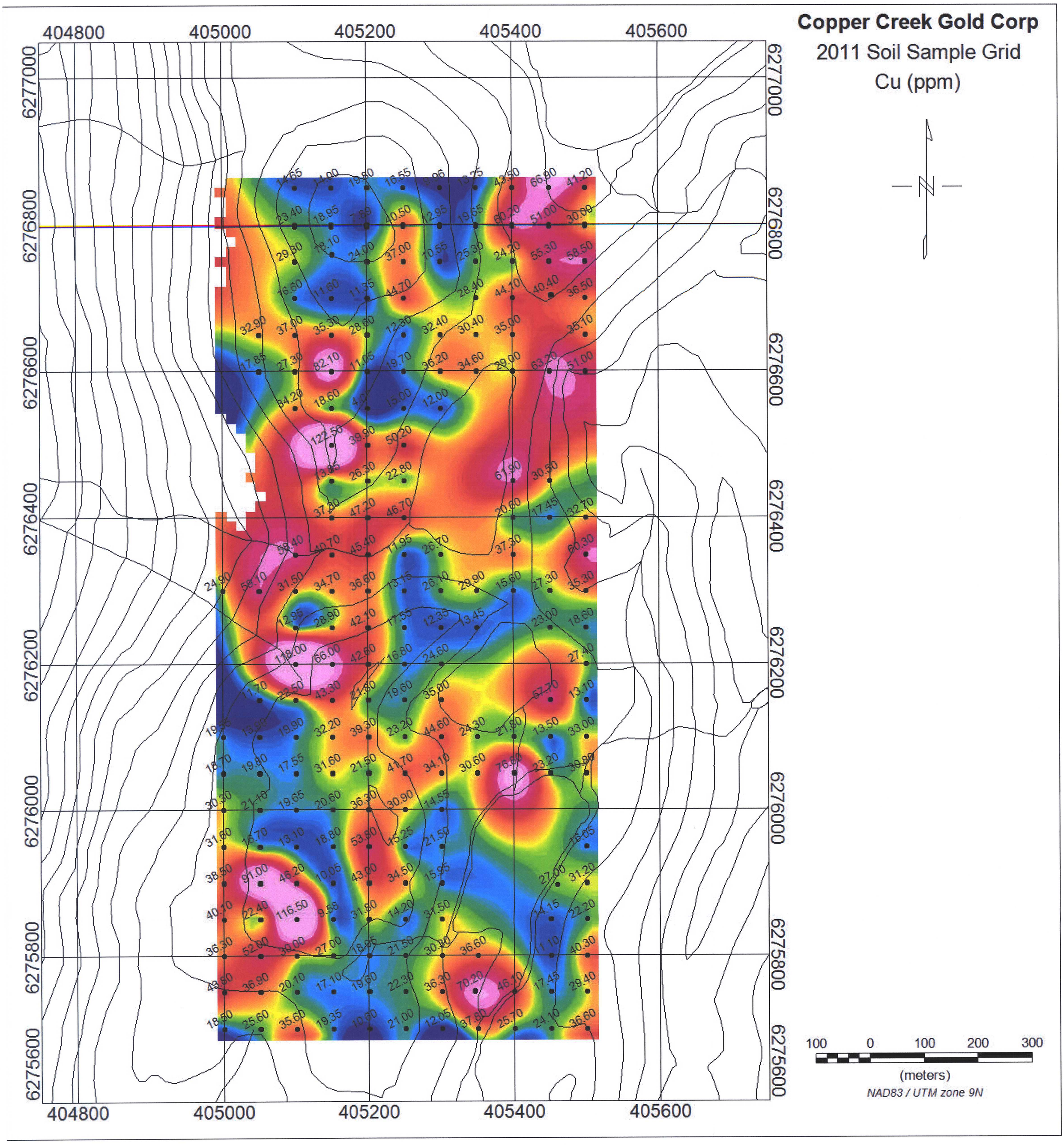
Copper Creek Gold Corp
2011 Soil Sample Grid
Cu (ppm)
404800
405000
405200
405400
405600
6277000
6276800
6276600
6276400
6276200
6276000
6275800
6275600
100 0 100 200 300
(meters)
NAD83 / UTM zone 9N