

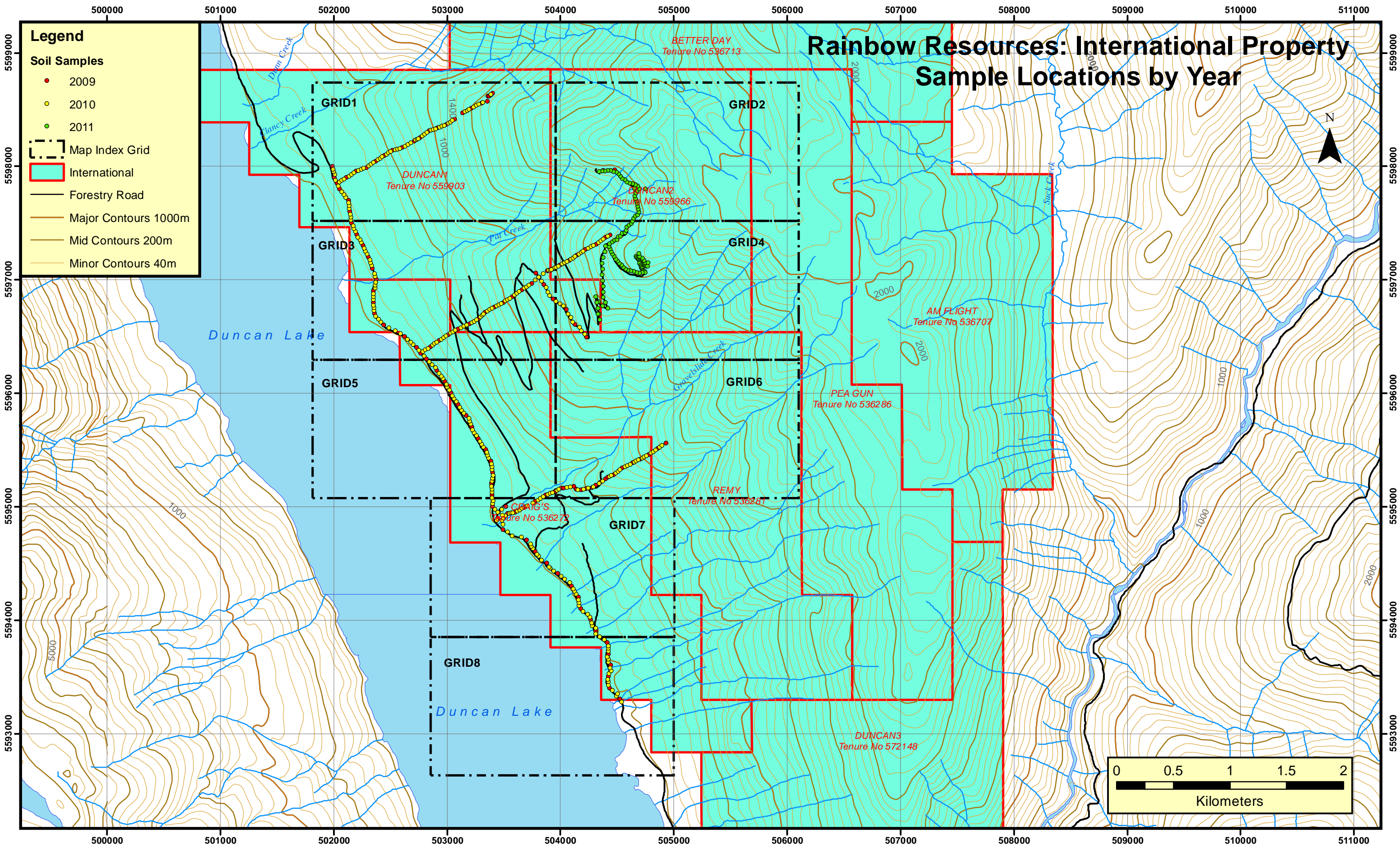
Coordinate System: NAD 1983 UTM Zone 11N
 Projection: Transverse Mercator
 Datum: North American 1983
 False Easting: 500,000.0000
 False Northing: 0.0000
 Central Meridian: -117.0000
 Scale Factor: 0.9996
 Latitude Of Origin: 0.0000
 Units: Meter



**BC Geological Survey
 Assessment Report
 32956c**



SCALE: 1:60,000
 Author: Graham Milne
 Date Saved: 2/12/2013



Coordinate System: NAD 1983 UTM Zone 11N
 Projection: Transverse Mercator
 Datum: North American 1983
 False Easting: 500,000.0000
 False Northing: 0.0000
 Central Meridian: -117.0000
 Scale Factor: 0.9996
 Latitude Of Origin: 0.0000
 Units: Meter



SCALE: 1:30,000
 Author: Graham Milne
 Date Saved: 2/12/2013 10:39:18 AM

Rainbow Resources: International and Tin City: SAMPLE LOCATION MAP - 1A

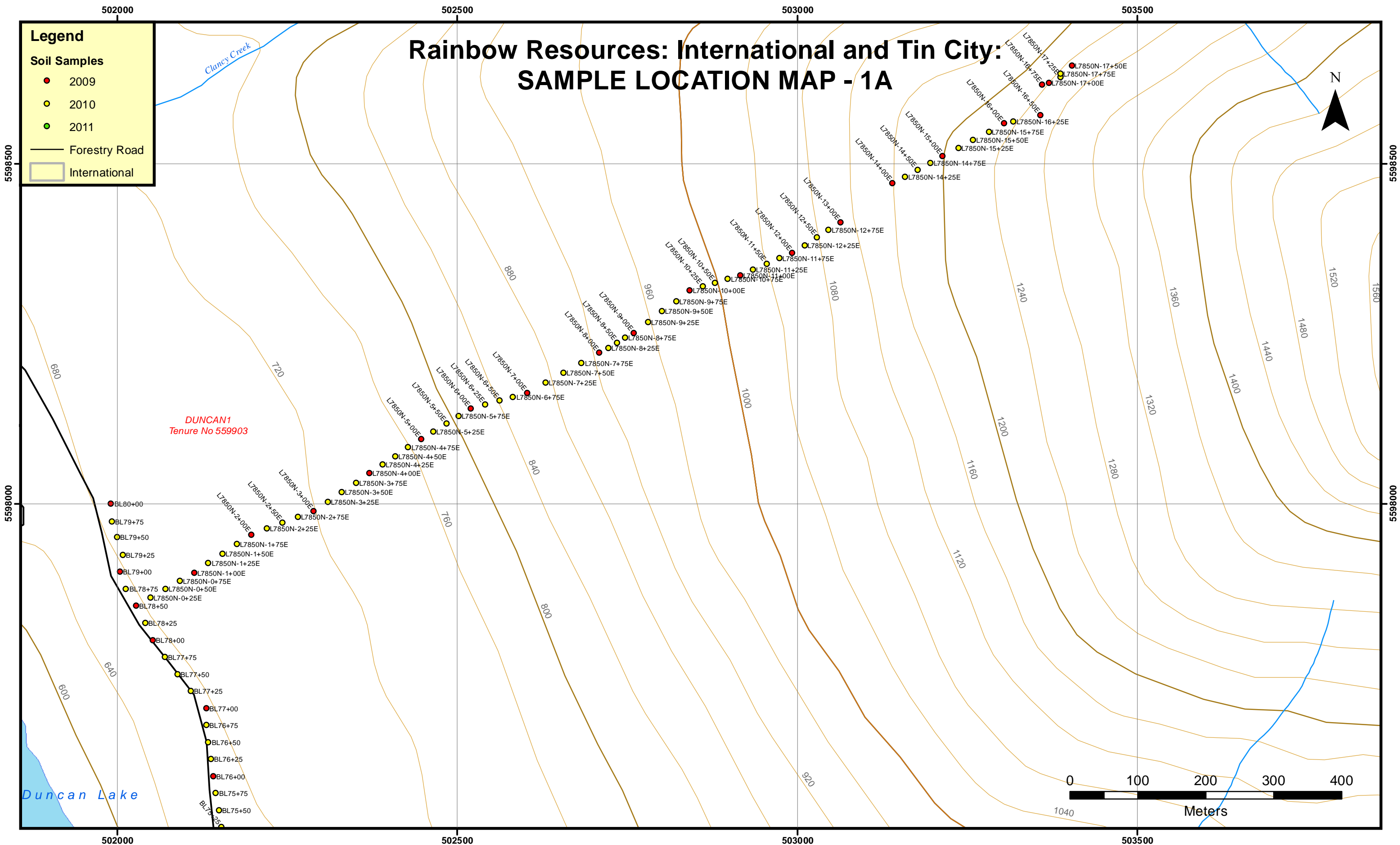
Legend

Soil Samples

- 2009
- 2010
- 2011

— Forestry Road

□ International



Coordinate System: NAD 1983 UTM Zone 11N
 Projection: Transverse Mercator
 Datum: North American 1983
 False Easting: 500,000.0000
 False Northing: 0.0000
 Central Meridian: -117.0000
 Scale Factor: 0.9996
 Latitude Of Origin: 0.0000
 Units: Meter



SCALE: 1:5,000
 Author: Graham Milne
 Date Saved: 2/1/2013 8:27:24 AM

Rainbow Resources: International and Tin City: SAMPLE LOCATION MAP - 2A

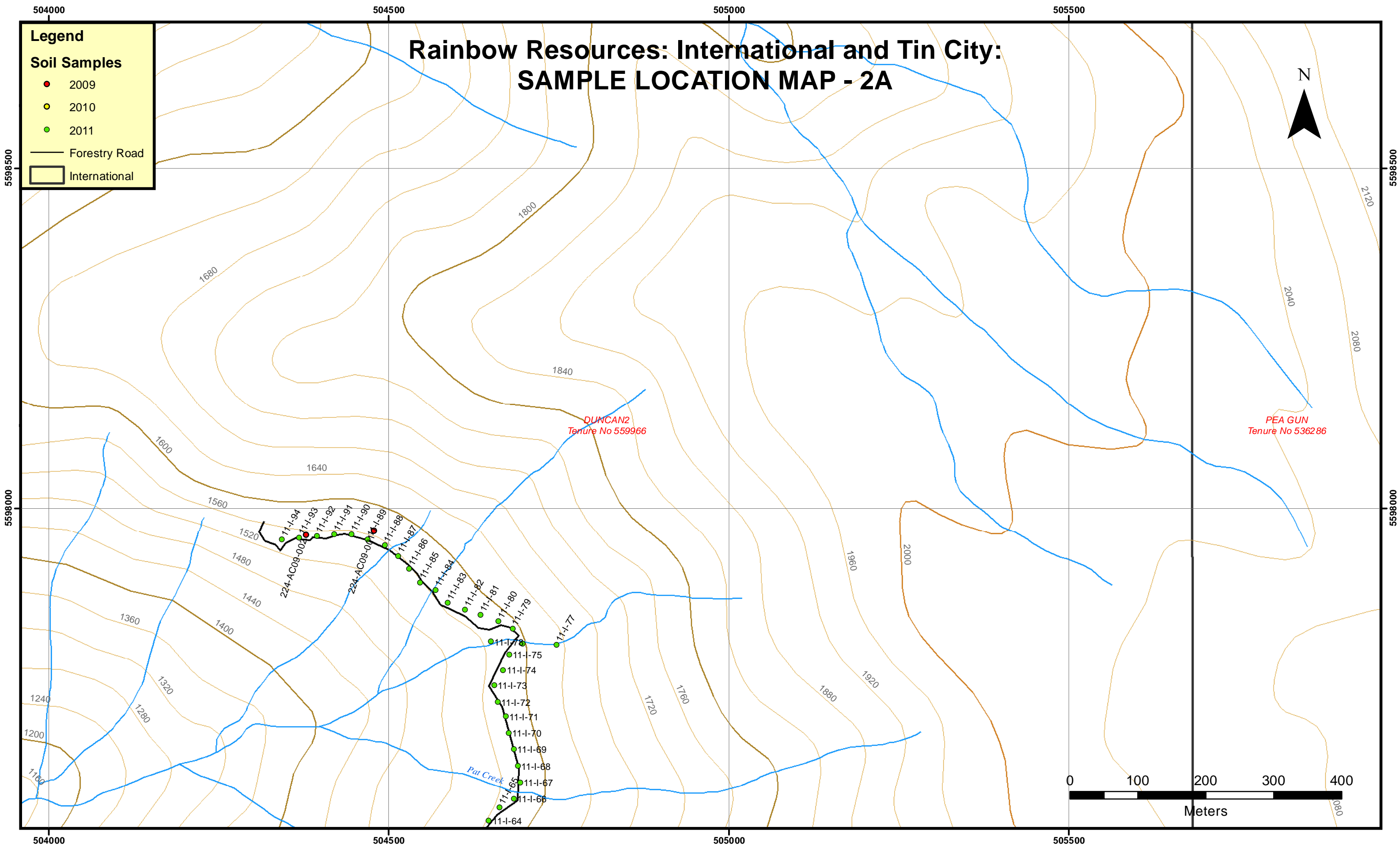
Legend

Soil Samples

- 2009
- 2010
- 2011

— Forestry Road

▭ International



Coordinate System: NAD 1983 UTM Zone 11N
 Projection: Transverse Mercator
 Datum: North American 1983
 False Easting: 500,000.0000
 False Northing: 0.0000
 Central Meridian: -117.0000
 Scale Factor: 0.9996
 Latitude Of Origin: 0.0000
 Units: Meter



SCALE: 1:5,000
 Author: Graham Milne
 Date Saved: 2/1/2013 8:35:51 AM

Rainbow Resources: International and Tin City: SAMPLE LOCATION MAP - 3A

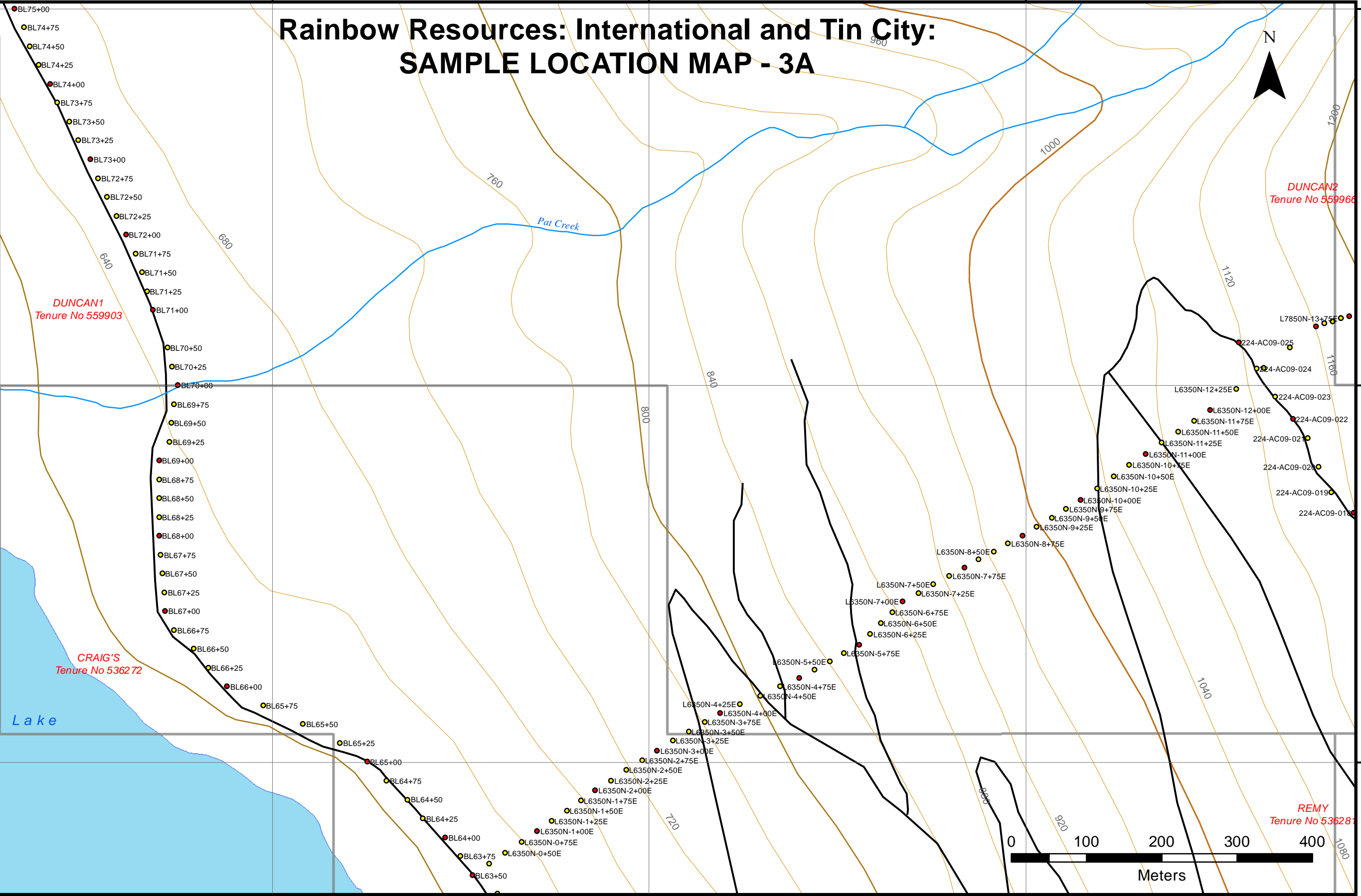
Legend

Soil Samples

- 2009
- 2010
- 2011

— Forestry Road

□ International



Coordinate System: NAD 1983 UTM Zone 11N
 Projection: Transverse Mercator
 Datum: North American 1983
 False Easting: 500,000.0000
 False Northing: 0.0000
 Central Meridian: -117.0000
 Scale Factor: 0.9996
 Latitude Of Origin: 0.0000
 Units: Meter



SCALE: 1:5,000
 Author: Graham Milne
 Date Saved: 2/1/2013 8:37:13 AM

Rainbow Resources: International and Tin City: SAMPLE LOCATION MAP - 4A

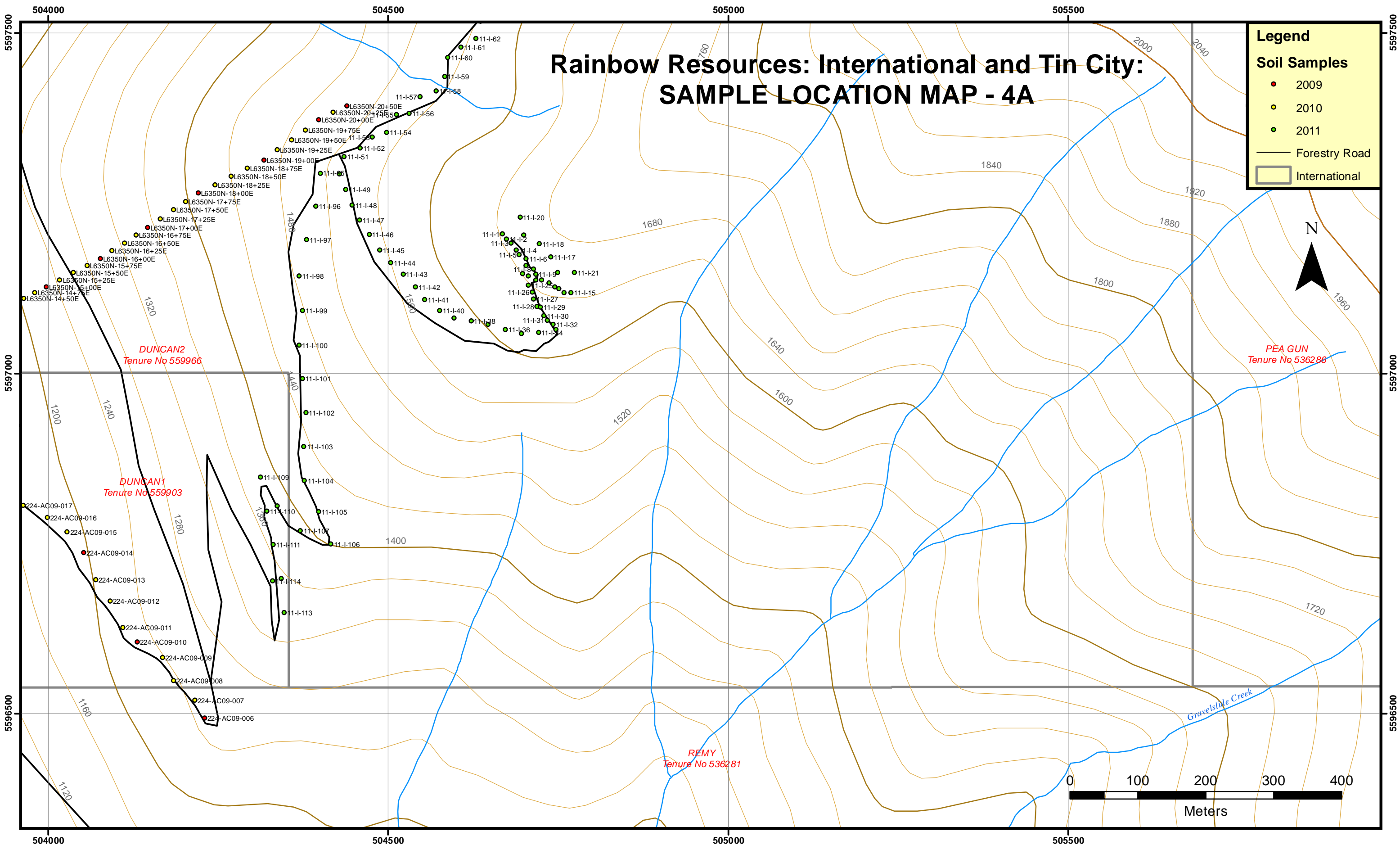
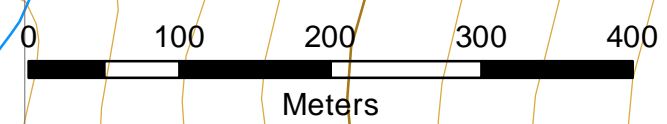
Legend

Soil Samples

- 2009
- 2010
- 2011

— Forestry Road

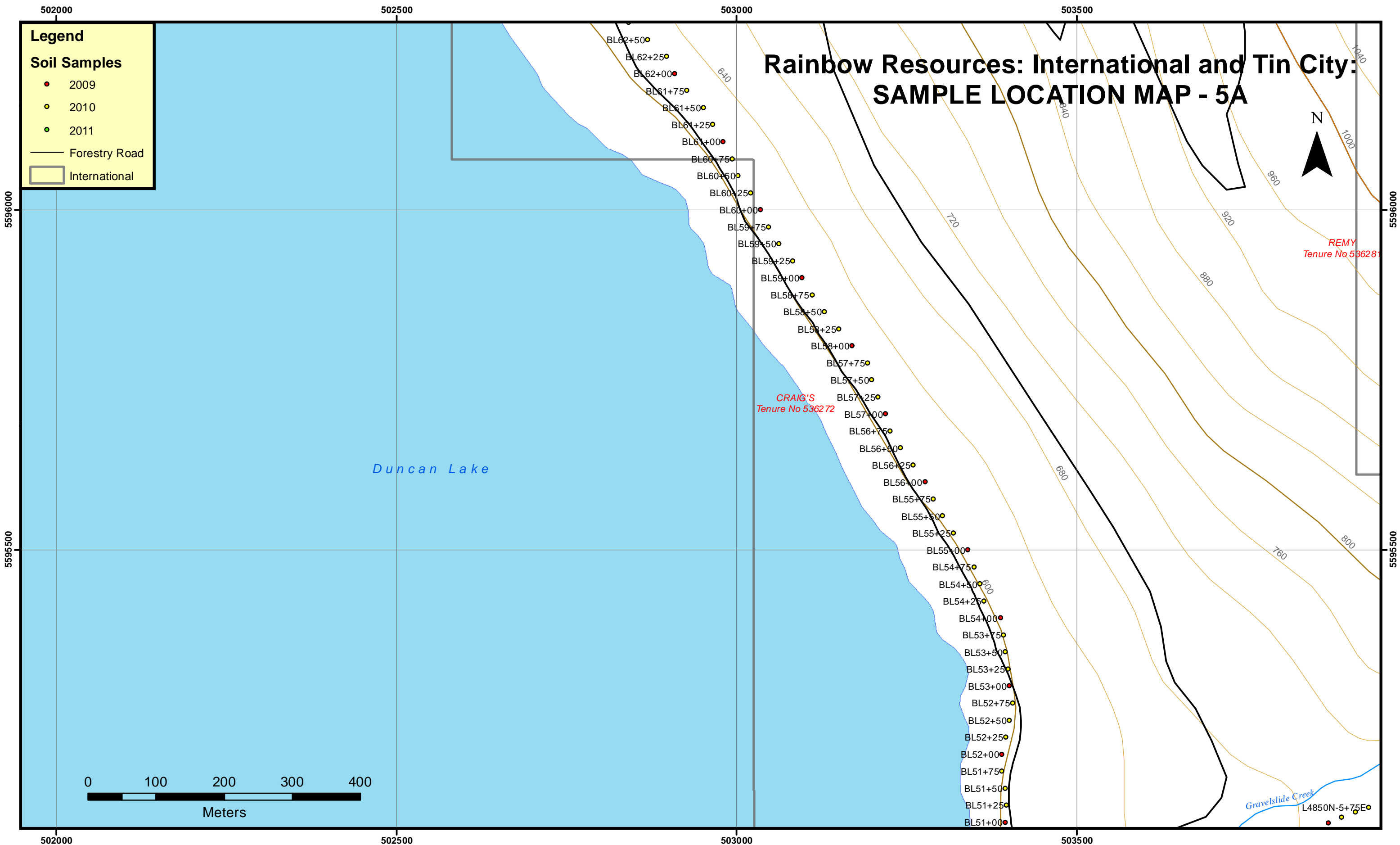
□ International



Coordinate System: NAD 1983 UTM Zone 11N
 Projection: Transverse Mercator
 Datum: North American 1983
 False Easting: 500,000.0000
 False Northing: 0.0000
 Central Meridian: -117.0000
 Scale Factor: 0.9996
 Latitude Of Origin: 0.0000
 Units: Meter



SCALE: 1:5,000
 Author: Graham Milne
 Date Saved: 2/1/2013 8:38:06 AM



Rainbow Resources: International and Tin City: SAMPLE LOCATION MAP - 5A

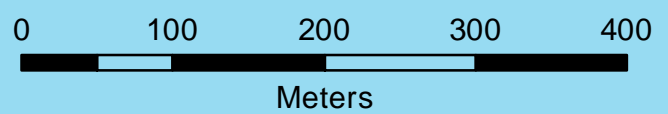
Legend

Soil Samples

- 2009
- 2010
- 2011

— Forestry Road

□ International



Coordinate System: NAD 1983 UTM Zone 11N
 Projection: Transverse Mercator
 Datum: North American 1983
 False Easting: 500,000.0000
 False Northing: 0.0000
 Central Meridian: -117.0000
 Scale Factor: 0.9996
 Latitude Of Origin: 0.0000
 Units: Meter



SCALE: 1:5,000
 Author: Graham Milne
 Date Saved: 2/1/2013 8:38:51 AM

Rainbow Resources: International and Tin City: SAMPLE LOCATION MAP - 6A

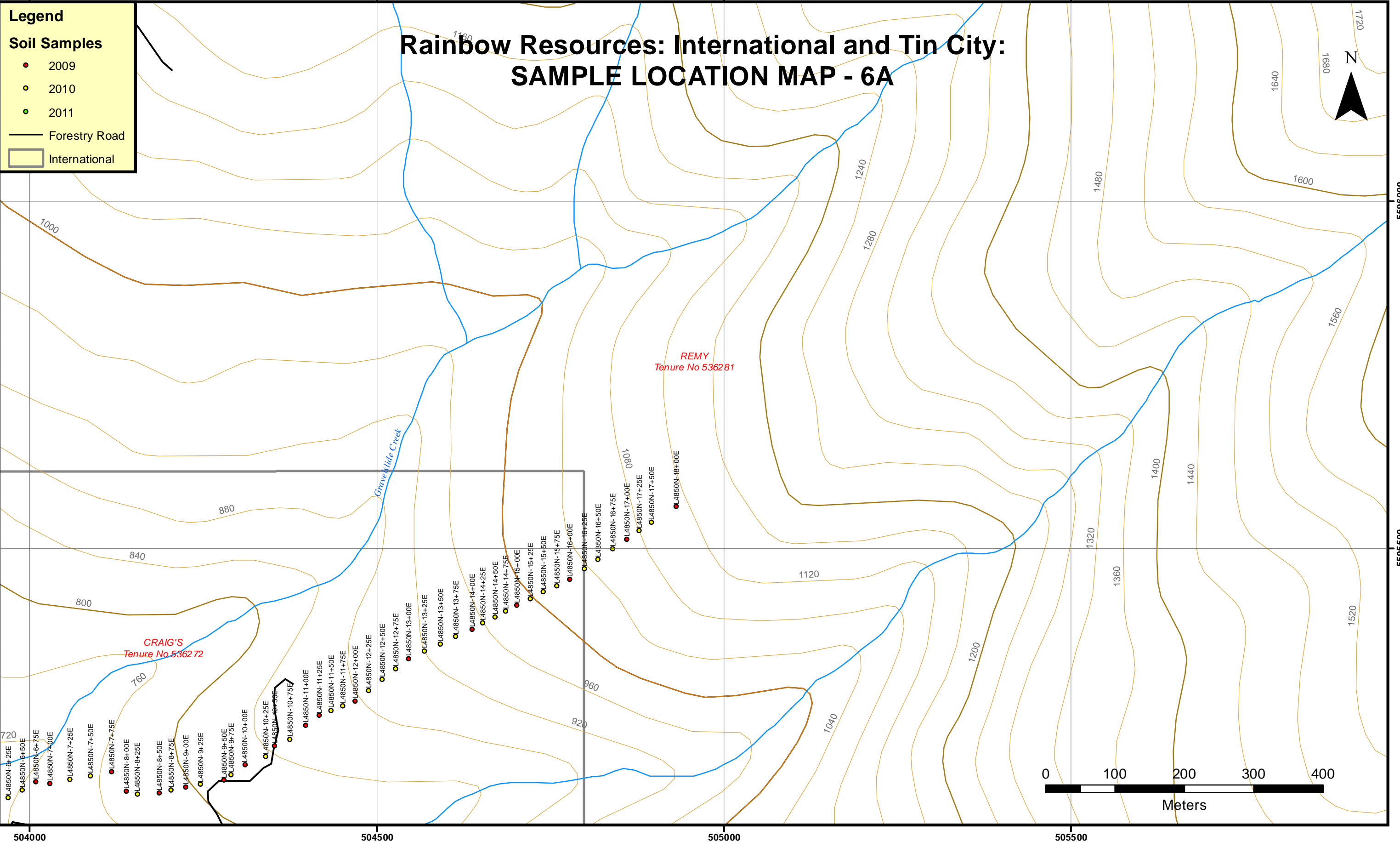
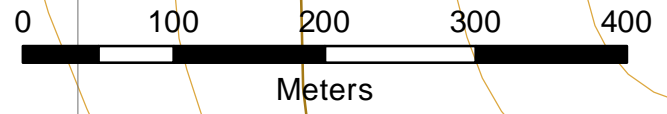
Legend

Soil Samples

- 2009
- 2010
- 2011

— Forestry Road

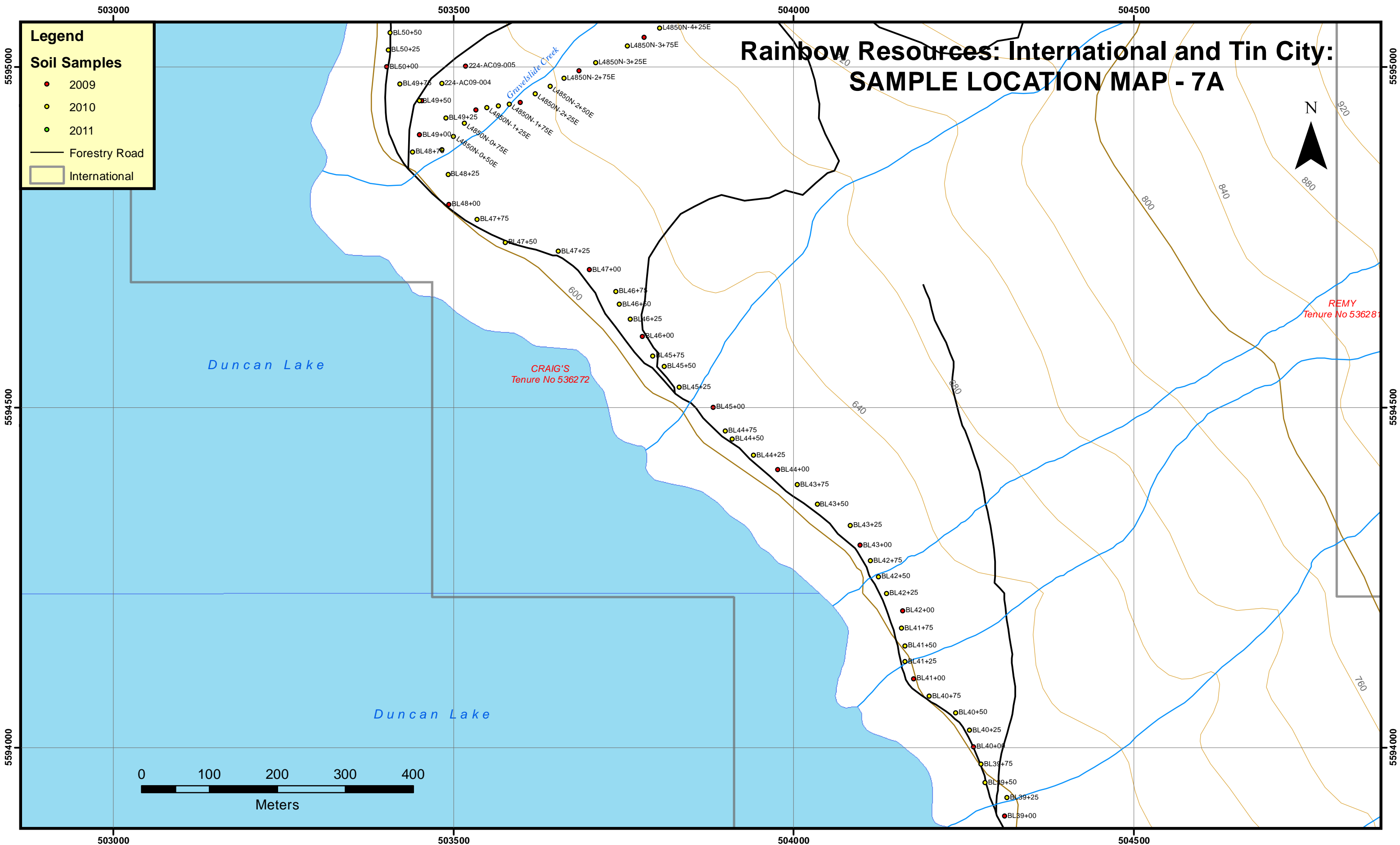
▭ International



Coordinate System: NAD 1983 UTM Zone 11N
 Projection: Transverse Mercator
 Datum: North American 1983
 False Easting: 500,000.0000
 False Northing: 0.0000
 Central Meridian: -117.0000
 Scale Factor: 0.9996
 Latitude Of Origin: 0.0000
 Units: Meter



SCALE: 1:5,000
 Author: Graham Milne
 Date Saved: 2/1/2013 8:41:07 AM



Rainbow Resources: International and Tin City: SAMPLE LOCATION MAP - 7A

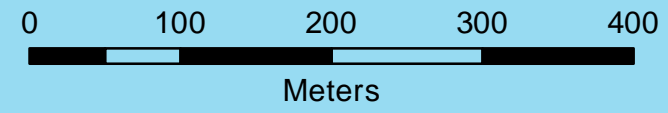
Legend

Soil Samples

- 2009
- 2010
- 2011

— Forestry Road

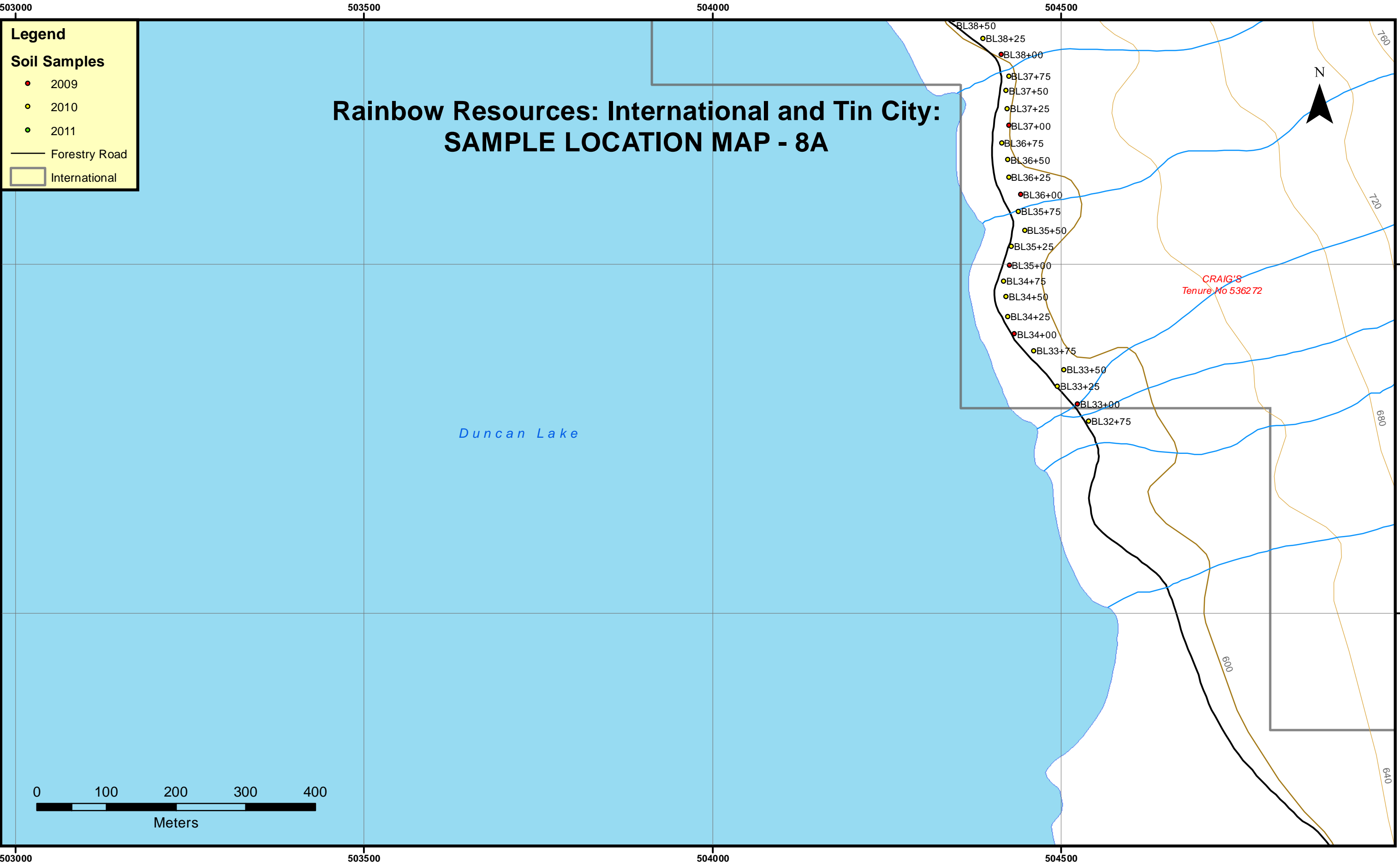
□ International



Coordinate System: NAD 1983 UTM Zone 11N
 Projection: Transverse Mercator
 Datum: North American 1983
 False Easting: 500,000.0000
 False Northing: 0.0000
 Central Meridian: -117.0000
 Scale Factor: 0.9996
 Latitude Of Origin: 0.0000
 Units: Meter



SCALE: 1:5,000
 Author: Graham Milne
 Date Saved: 2/1/2013 8:48:05 AM



Rainbow Resources: International and Tin City: SAMPLE LOCATION MAP - 8A

Legend

Soil Samples

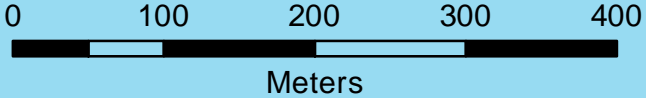
- 2009
- 2010
- 2011

— Forestry Road

□ International

Duncan Lake

*CRAIG'S
Tenure No 536272*



Coordinate System: NAD 1983 UTM Zone 11N
 Projection: Transverse Mercator
 Datum: North American 1983
 False Easting: 500,000.0000
 False Northing: 0.0000
 Central Meridian: -117.0000
 Scale Factor: 0.9996
 Latitude Of Origin: 0.0000
 Units: Meter



SCALE: 1:5,000
 Author: Graham Milne
 Date Saved: 2/1/2013 8:49:10 AM

Rainbow Resources: International and Tin City: COPPER IN SOILS (ppm) - 2B

Legend

2009-2010 Soil Samples

Copper (ppm)

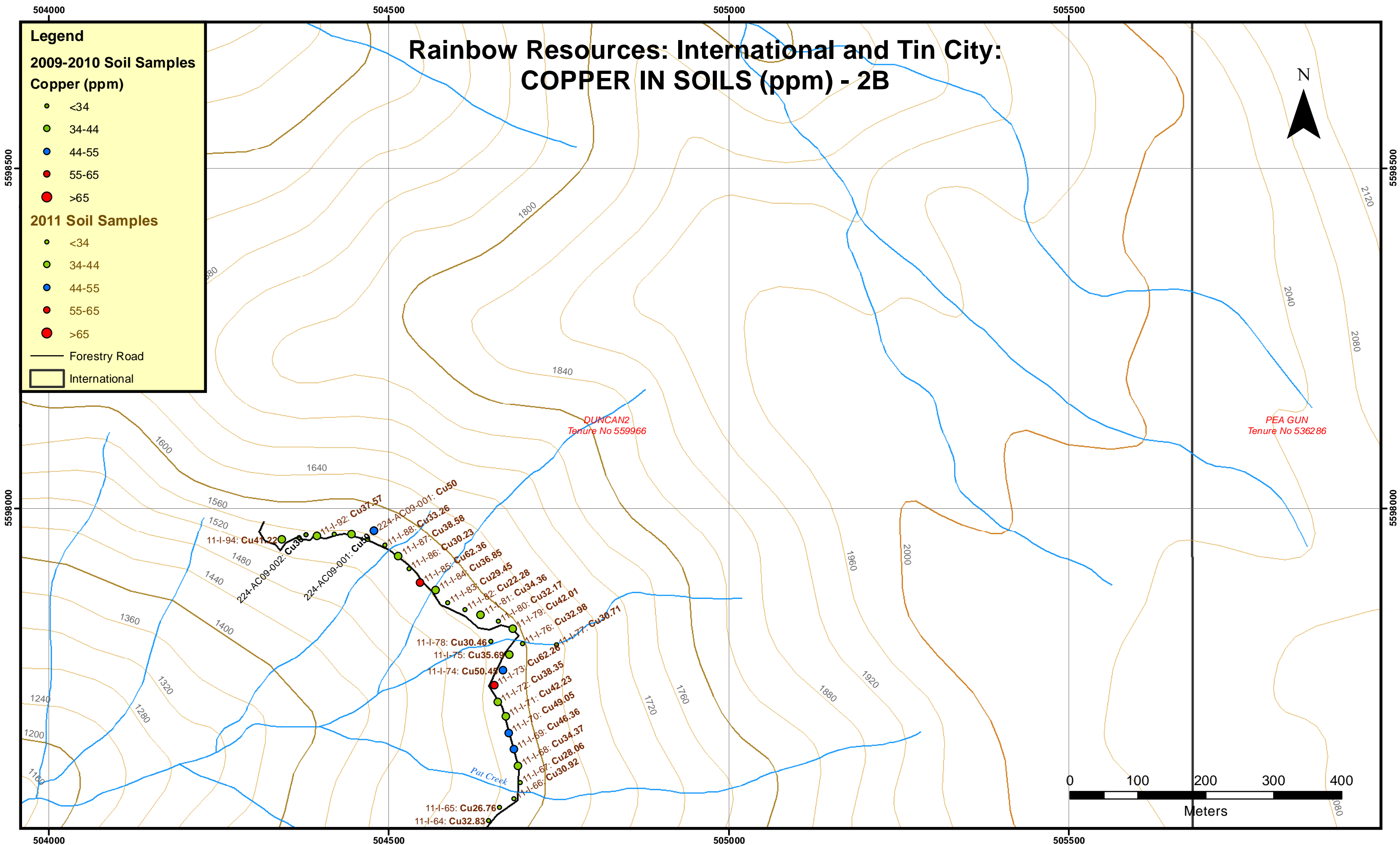
- <34
- 34-44
- 44-55
- 55-65
- >65

2011 Soil Samples

- <34
- 34-44
- 44-55
- 55-65
- >65

— Forestry Road

▭ International

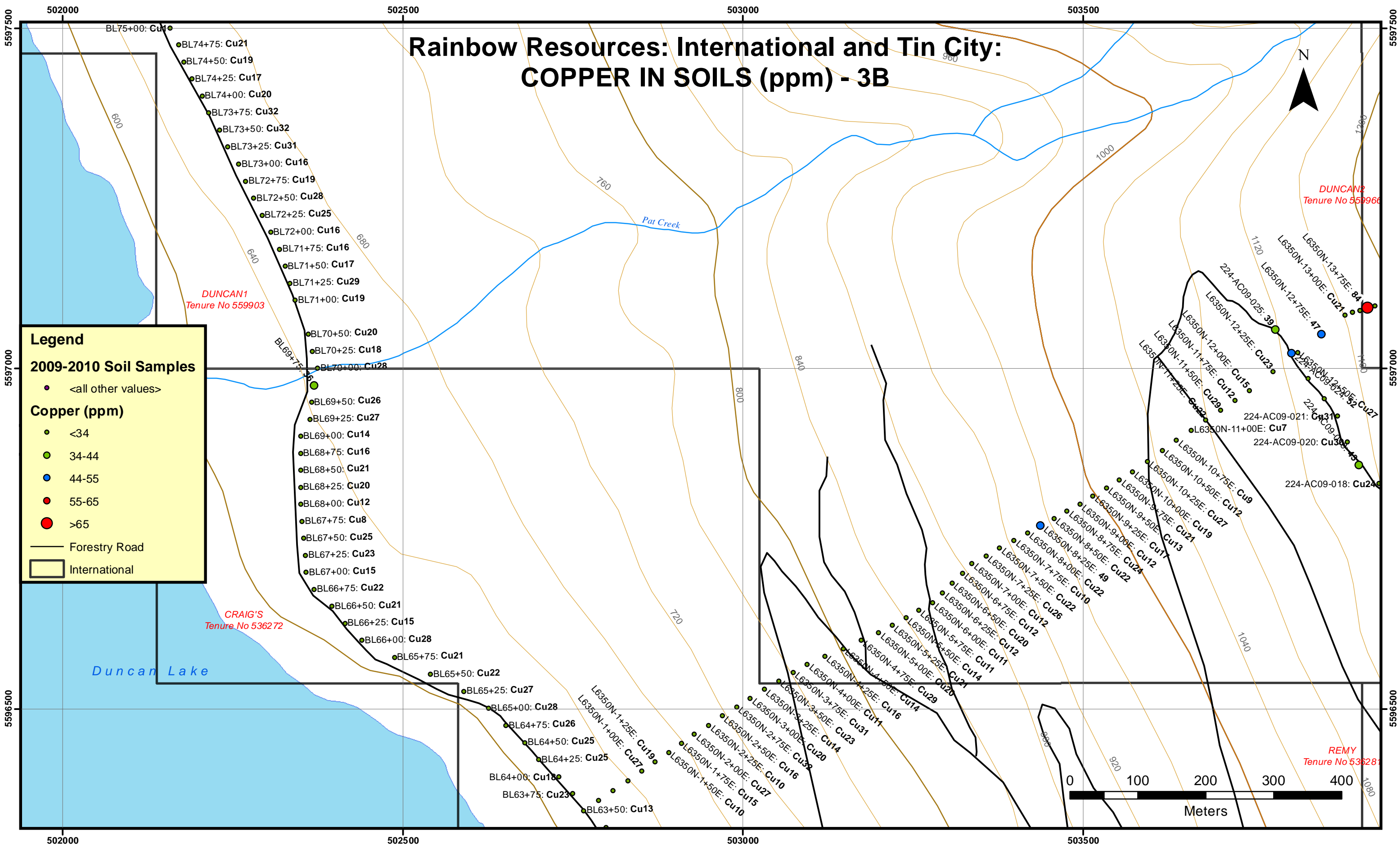


Coordinate System: NAD 1983 UTM Zone 11N
 Projection: Transverse Mercator
 Datum: North American 1983
 False Easting: 500,000.0000
 False Northing: 0.0000
 Central Meridian: -117.0000
 Scale Factor: 0.9996
 Latitude Of Origin: 0.0000
 Units: Meter



SCALE: 1:5,000
 Author: Graham Milne
 Date Saved: 2/11/2013 2:39:02 PM

Rainbow Resources: International and Tin City: COPPER IN SOILS (ppm) - 3B



Coordinate System: NAD 1983 UTM Zone 11N
 Projection: Transverse Mercator
 Datum: North American 1983
 False Easting: 500,000.0000
 False Northing: 0.0000
 Central Meridian: -117.0000
 Scale Factor: 0.9996
 Latitude Of Origin: 0.0000
 Units: Meter



SCALE: 1:5,000
 Author: Graham Milne
 Date Saved: 2/11/2013 2:40:14 PM

Rainbow Resources: International and Tin City: COPPER IN SOILS (ppm) - 4B

Legend

**2009-2010 Soil Samples
Copper (ppm)**

- <34
- 34-44
- 44-55
- 55-65
- >65

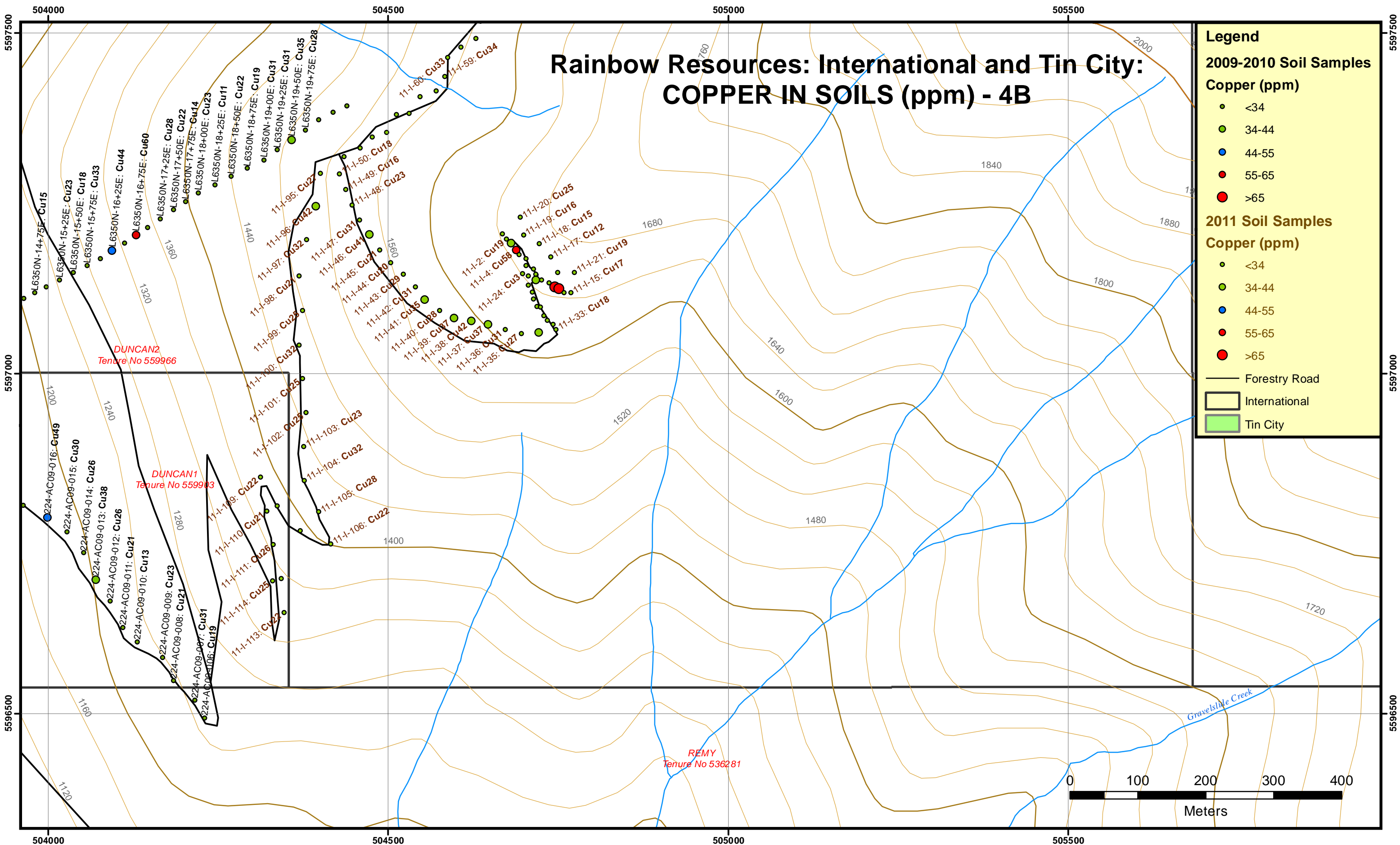
**2011 Soil Samples
Copper (ppm)**

- <34
- 34-44
- 44-55
- 55-65
- >65

— Forestry Road

International

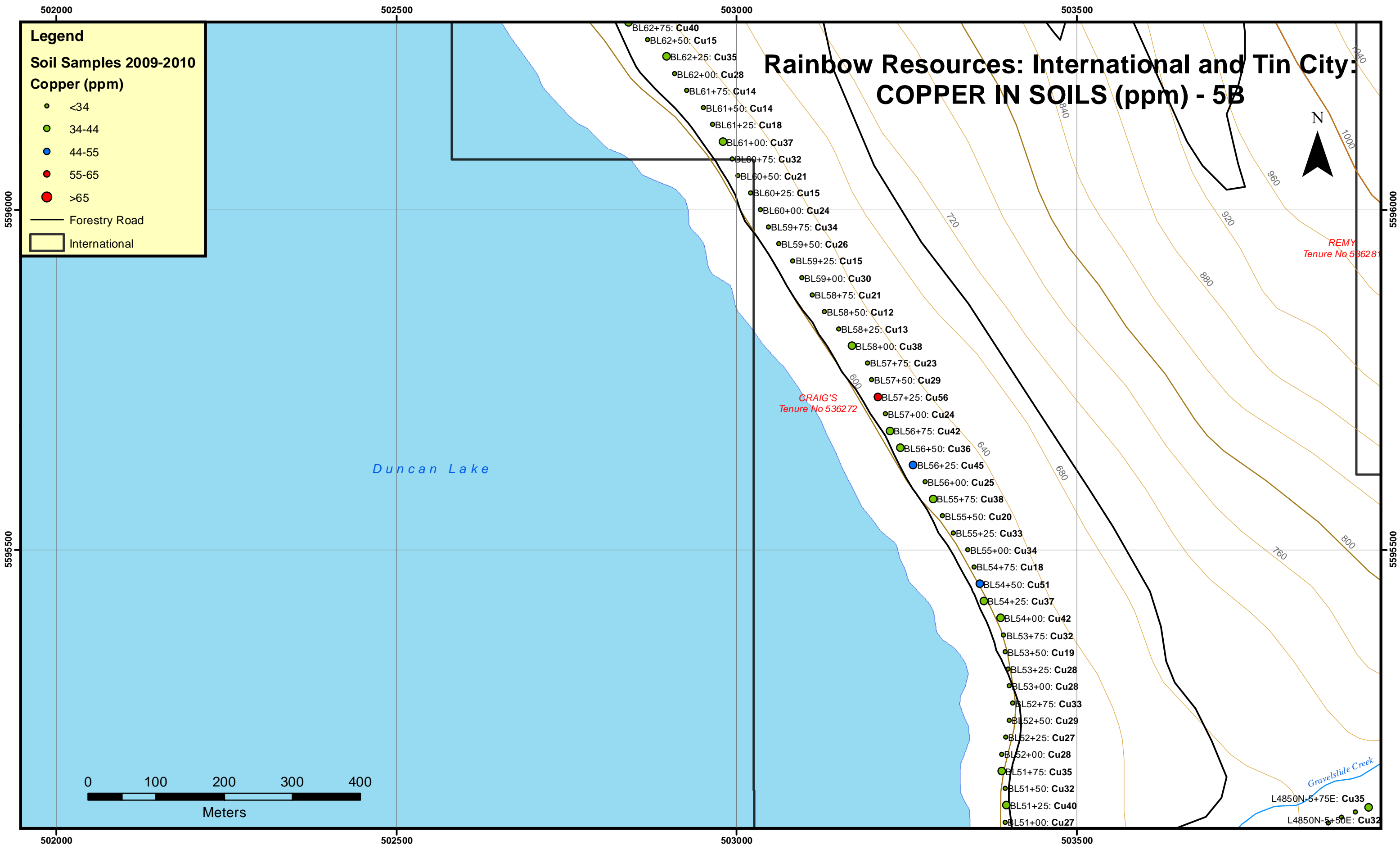
Tin City



Coordinate System: NAD 1983 UTM Zone 11N
 Projection: Transverse Mercator
 Datum: North American 1983
 False Easting: 500,000.0000
 False Northing: 0.0000
 Central Meridian: -117.0000
 Scale Factor: 0.9996
 Latitude Of Origin: 0.0000
 Units: Meter



SCALE: 1:5,000
 Author: Graham Milne
 Date Saved: 2/11/2013 2:41:19 PM



Rainbow Resources: International and Tin City: COPPER IN SOILS (ppm) - 5B

Legend

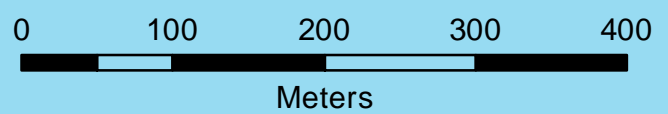
Soil Samples 2009-2010

Copper (ppm)

- <34
- 34-44
- 44-55
- 55-65
- >65

— Forestry Road

□ International



Coordinate System: NAD 1983 UTM Zone 11N
 Projection: Transverse Mercator
 Datum: North American 1983
 False Easting: 500,000.0000
 False Northing: 0.0000
 Central Meridian: -117.0000
 Scale Factor: 0.9996
 Latitude Of Origin: 0.0000
 Units: Meter



SCALE: 1:5,000
 Author: Graham Milne
 Date Saved: 2/11/2013 2:43:23 PM

Rainbow Resources: International and Tin City: COPPER IN SOILS (ppm) - 6B

Legend

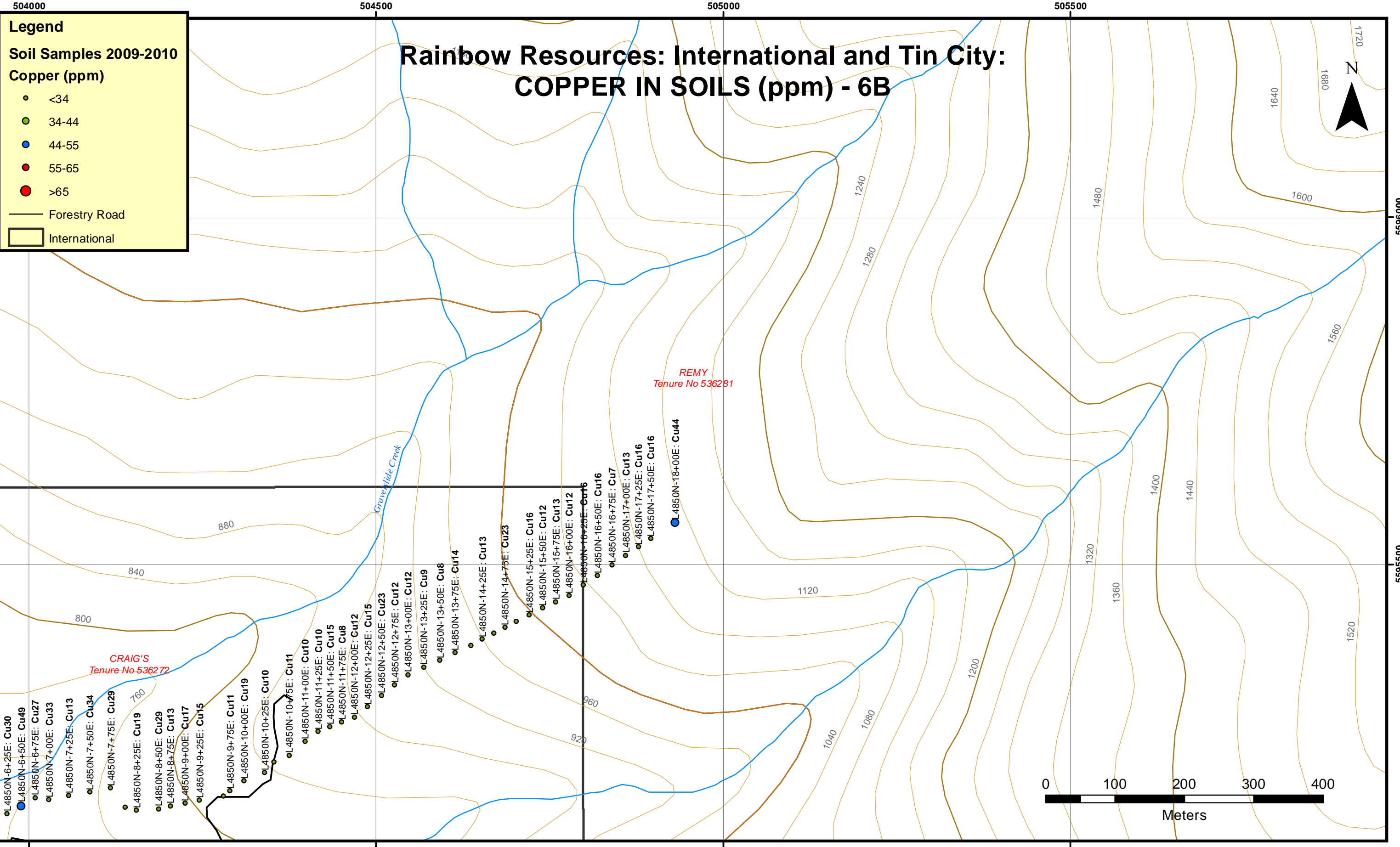
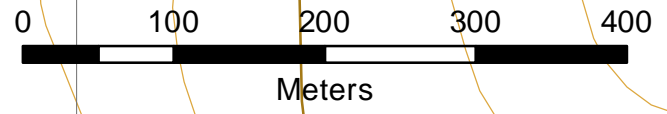
Soil Samples 2009-2010

Copper (ppm)

- <34
- 34-44
- 44-55
- 55-65
- >65

— Forestry Road

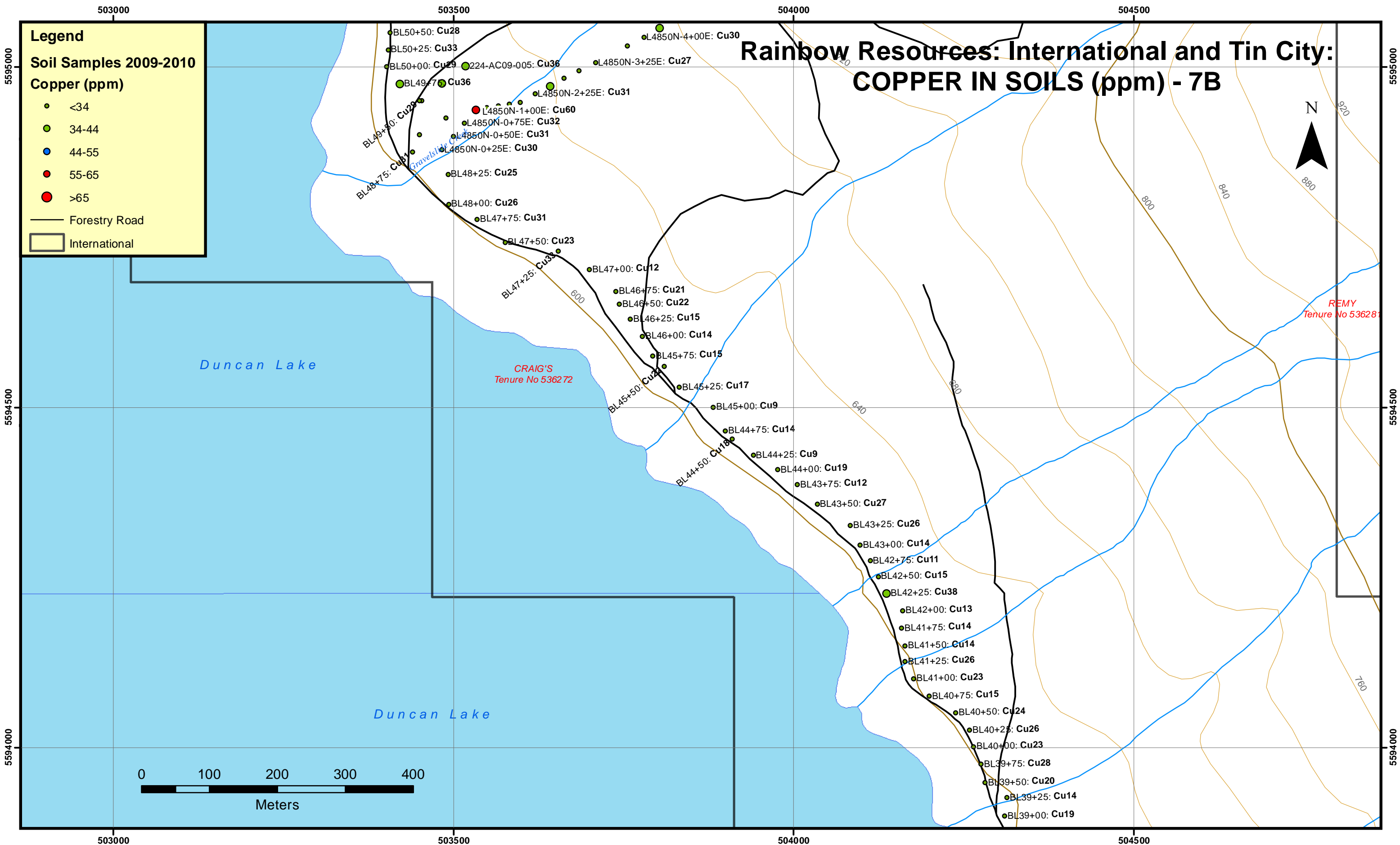
□ International



Coordinate System: NAD 1983 UTM Zone 11N
 Projection: Transverse Mercator
 Datum: North American 1983
 False Easting: 500,000.0000
 False Northing: 0.0000
 Central Meridian: -117.0000
 Scale Factor: 0.9996
 Latitude Of Origin: 0.0000
 Units: Meter



SCALE: 1:5,000
 Author: Graham Milne
 Date Saved: 2/11/2013 2:49:04 PM



Rainbow Resources: International and Tin City: COPPER IN SOILS (ppm) - 7B

Legend

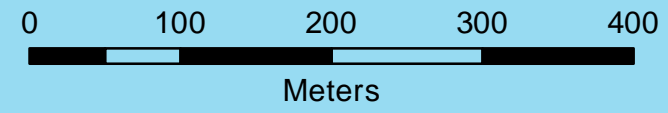
Soil Samples 2009-2010

Copper (ppm)

- <34
- 34-44
- 44-55
- 55-65
- >65

— Forestry Road

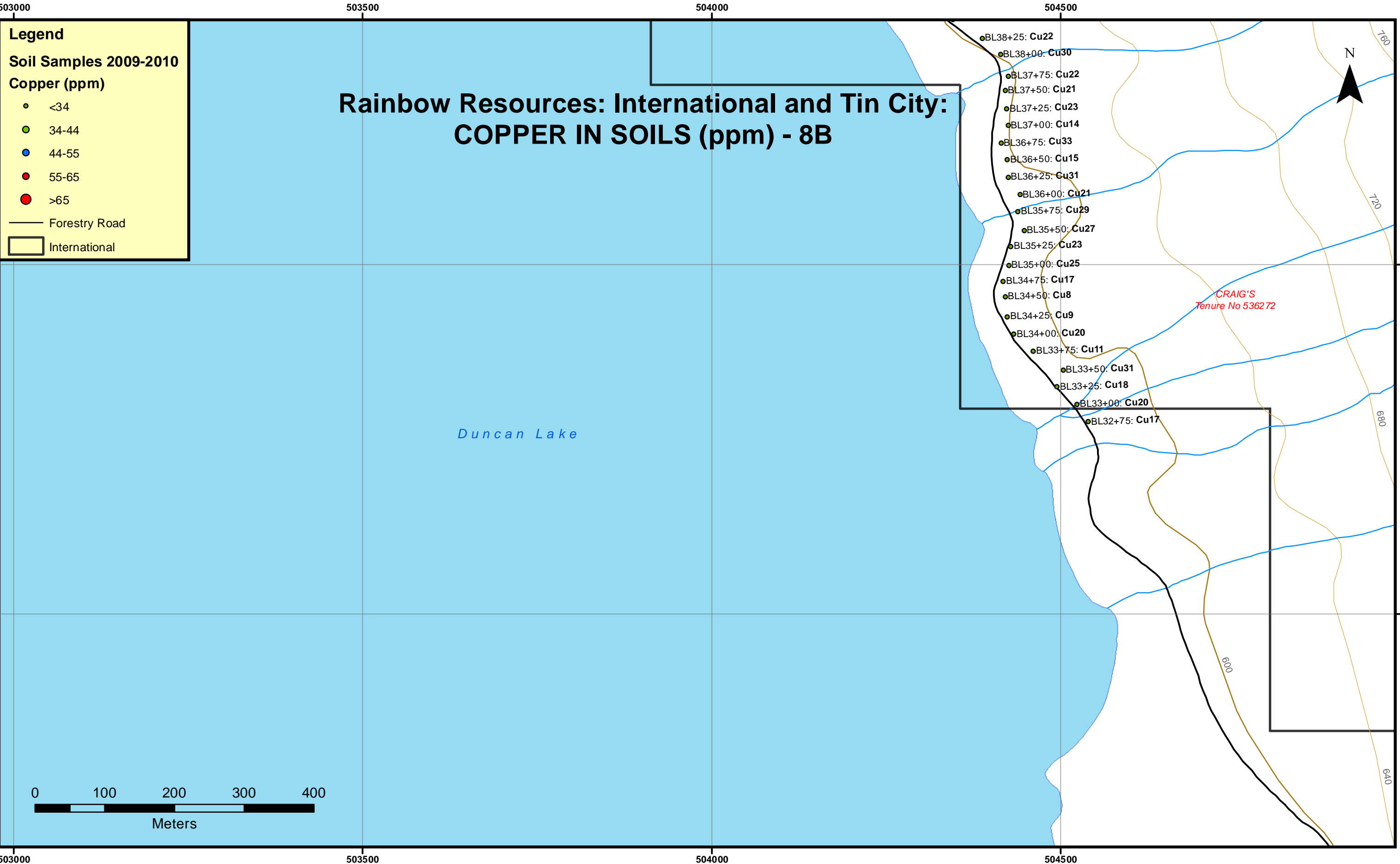
□ International



Coordinate System: NAD 1983 UTM Zone 11N
 Projection: Transverse Mercator
 Datum: North American 1983
 False Easting: 500,000.0000
 False Northing: 0.0000
 Central Meridian: -117.0000
 Scale Factor: 0.9996
 Latitude Of Origin: 0.0000
 Units: Meter



SCALE: 1:5,000
 Author: Graham Milne
 Date Saved: 2/11/2013 2:52:16 PM



Coordinate System: NAD 1983 UTM Zone 11N
 Projection: Transverse Mercator
 Datum: North American 1983
 False Easting: 500,000.0000
 False Northing: 0.0000
 Central Meridian: -117.0000
 Scale Factor: 0.9996
 Latitude Of Origin: 0.0000
 Units: Meter



SCALE: 1:5,000
 Author: Graham Milne
 Date Saved: 2/11/2013 2:53:10 PM

Rainbow Resources: International and Tin City: LEAD IN SOILS (ppm) - 1C

Legend

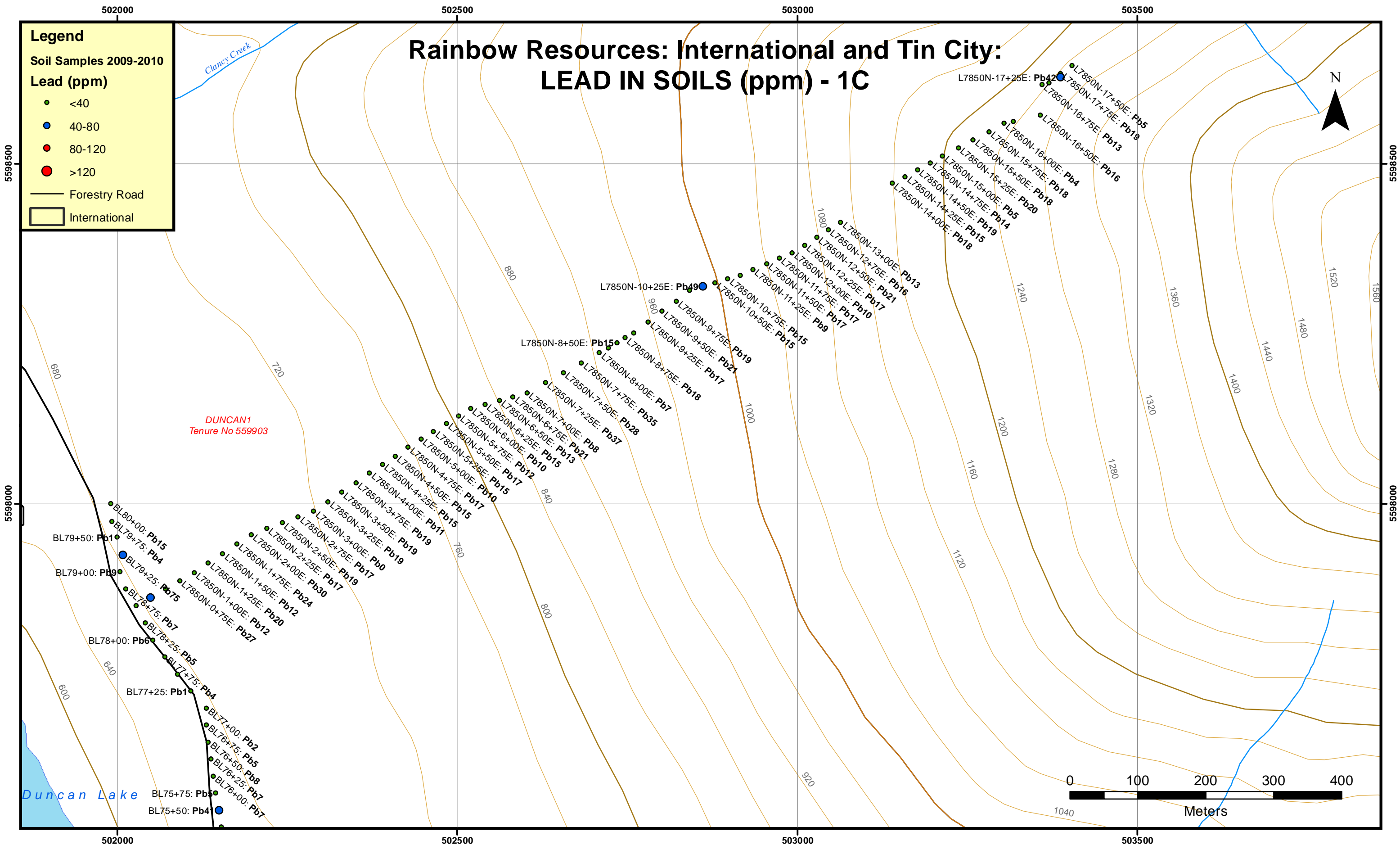
Soil Samples 2009-2010

Lead (ppm)

- <40
- 40-80
- 80-120
- >120

— Forestry Road

▭ International



DUNCAN1
Tenure No 559903

Coordinate System: NAD 1983 UTM Zone 11N
 Projection: Transverse Mercator
 Datum: North American 1983
 False Easting: 500,000.0000
 False Northing: 0.0000
 Central Meridian: -117.0000
 Scale Factor: 0.9996
 Latitude Of Origin: 0.0000
 Units: Meter



SCALE: 1:5,000
 Author: Graham Milne
 Date Saved: 2/1/2013 8:13:14 AM

Rainbow Resources: International and Tin City: LEAD IN SOILS (ppm) - 2C

Legend

2009-2010 Soil Samples Lead (ppm)

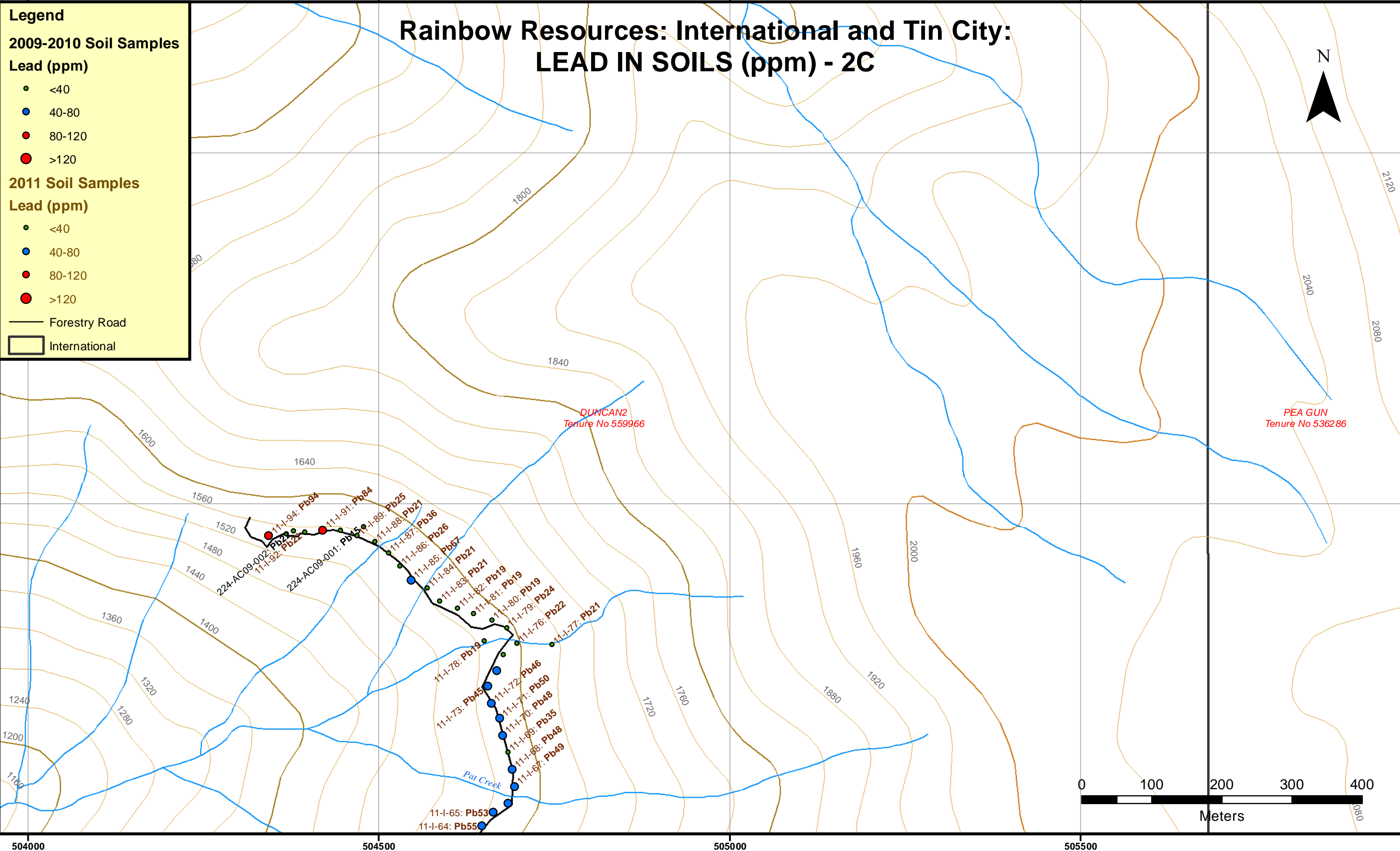
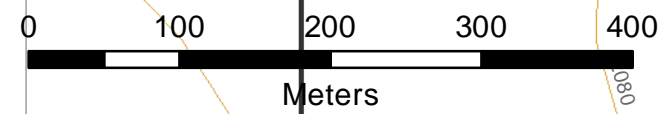
- <40
- 40-80
- 80-120
- >120

2011 Soil Samples Lead (ppm)

- <40
- 40-80
- 80-120
- >120

— Forestry Road

▭ International

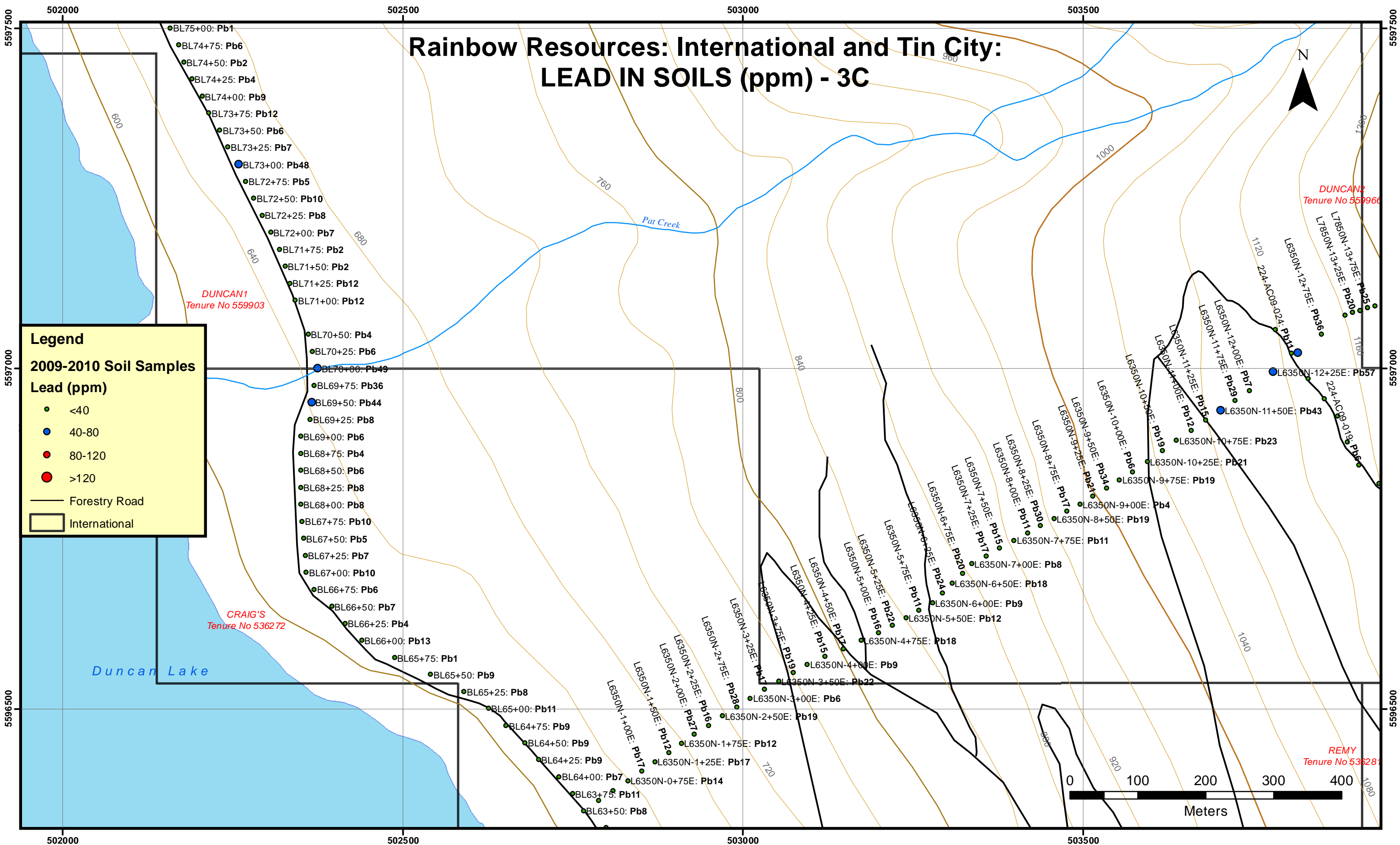


Coordinate System: NAD 1983 UTM Zone 11N
 Projection: Transverse Mercator
 Datum: North American 1983
 False Easting: 500,000.0000
 False Northing: 0.0000
 Central Meridian: -117.0000
 Scale Factor: 0.9996
 Latitude Of Origin: 0.0000
 Units: Meter



SCALE: 1:5,000
 Author: Graham Milne
 Date Saved: 2/1/2013 8:15:48 AM

Rainbow Resources: International and Tin City: LEAD IN SOILS (ppm) - 3C



Coordinate System: NAD 1983 UTM Zone 11N
 Projection: Transverse Mercator
 Datum: North American 1983
 False Easting: 500,000.0000
 False Northing: 0.0000
 Central Meridian: -117.0000
 Scale Factor: 0.9996
 Latitude Of Origin: 0.0000
 Units: Meter



SCALE: 1:5,000
 Author: Graham Milne
 Date Saved: 2/1/2013 8:17:05 AM

Rainbow Resources: International and Tin City: LEAD IN SOILS (ppm) - 4C

Legend

2009-2010 Soil Samples Lead (ppm)

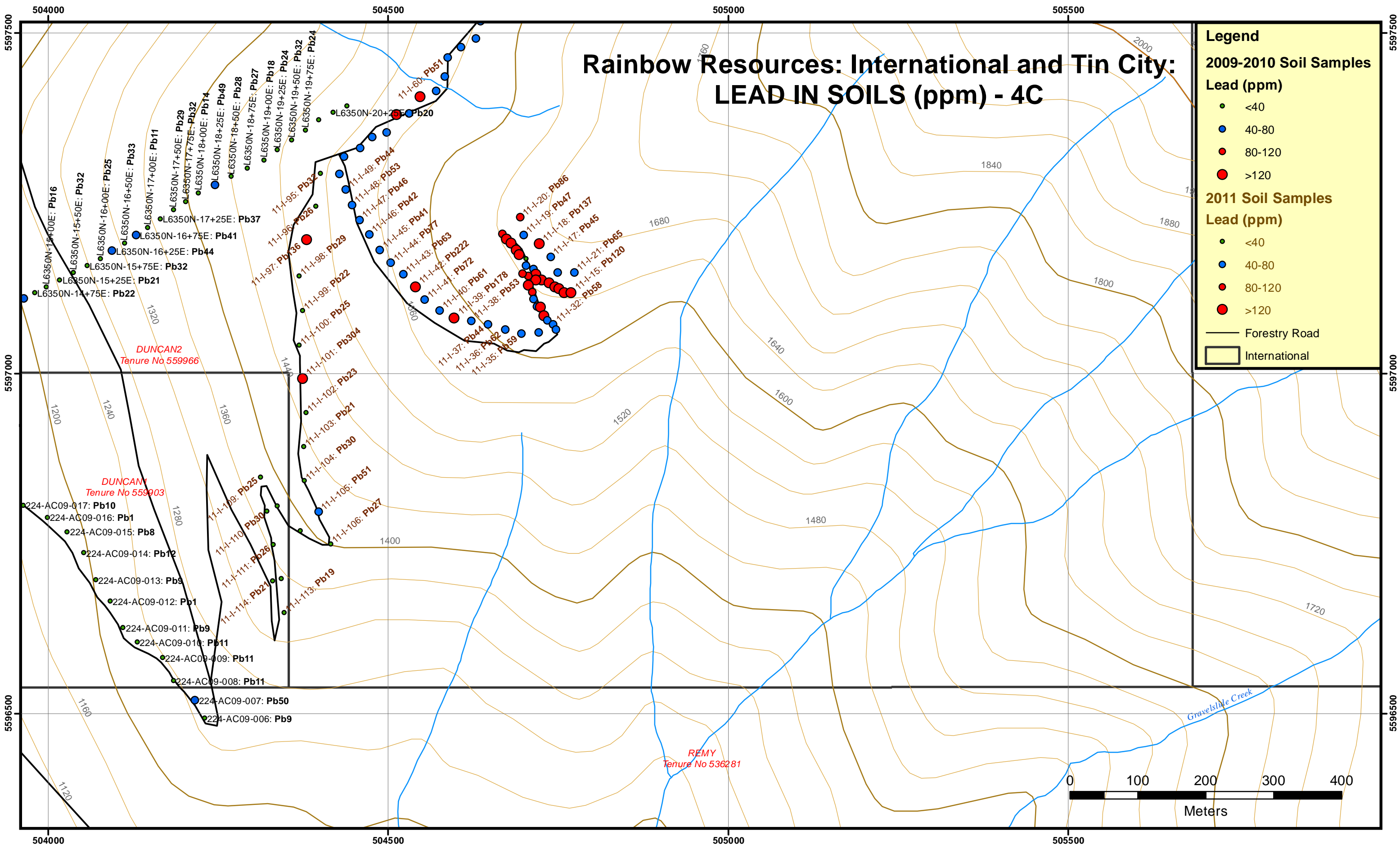
- <40
- 40-80
- 80-120
- >120

2011 Soil Samples Lead (ppm)

- <40
- 40-80
- 80-120
- >120

— Forestry Road

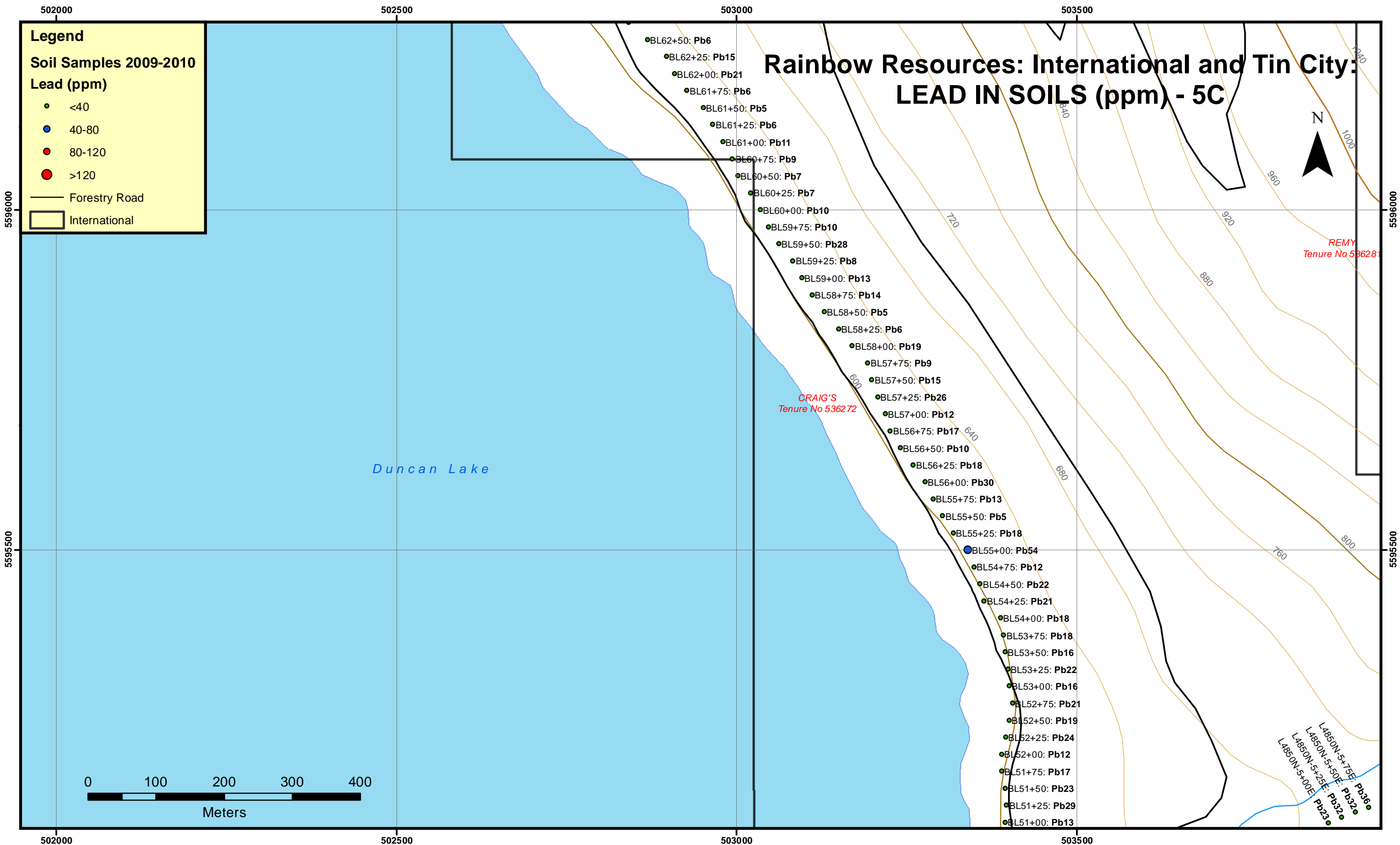
▭ International



Coordinate System: NAD 1983 UTM Zone 11N
 Projection: Transverse Mercator
 Datum: North American 1983
 False Easting: 500,000.0000
 False Northing: 0.0000
 Central Meridian: -117.0000
 Scale Factor: 0.9996
 Latitude Of Origin: 0.0000
 Units: Meter



SCALE: 1:5,000
 Author: Graham Milne
 Date Saved: 2/11/2013 2:59:18 PM



Coordinate System: NAD 1983 UTM Zone 11N
 Projection: Transverse Mercator
 Datum: North American 1983
 False Easting: 500,000.0000
 False Northing: 0.0000
 Central Meridian: -117.0000
 Scale Factor: 0.9996
 Latitude Of Origin: 0.0000
 Units: Meter



SCALE: 1:5,000
 Author: Graham Milne
 Date Saved: 2/11/2013 3:01:49 PM

Rainbow Resources: International and Tin City: LEAD IN SOILS (ppm) - 6C

Legend

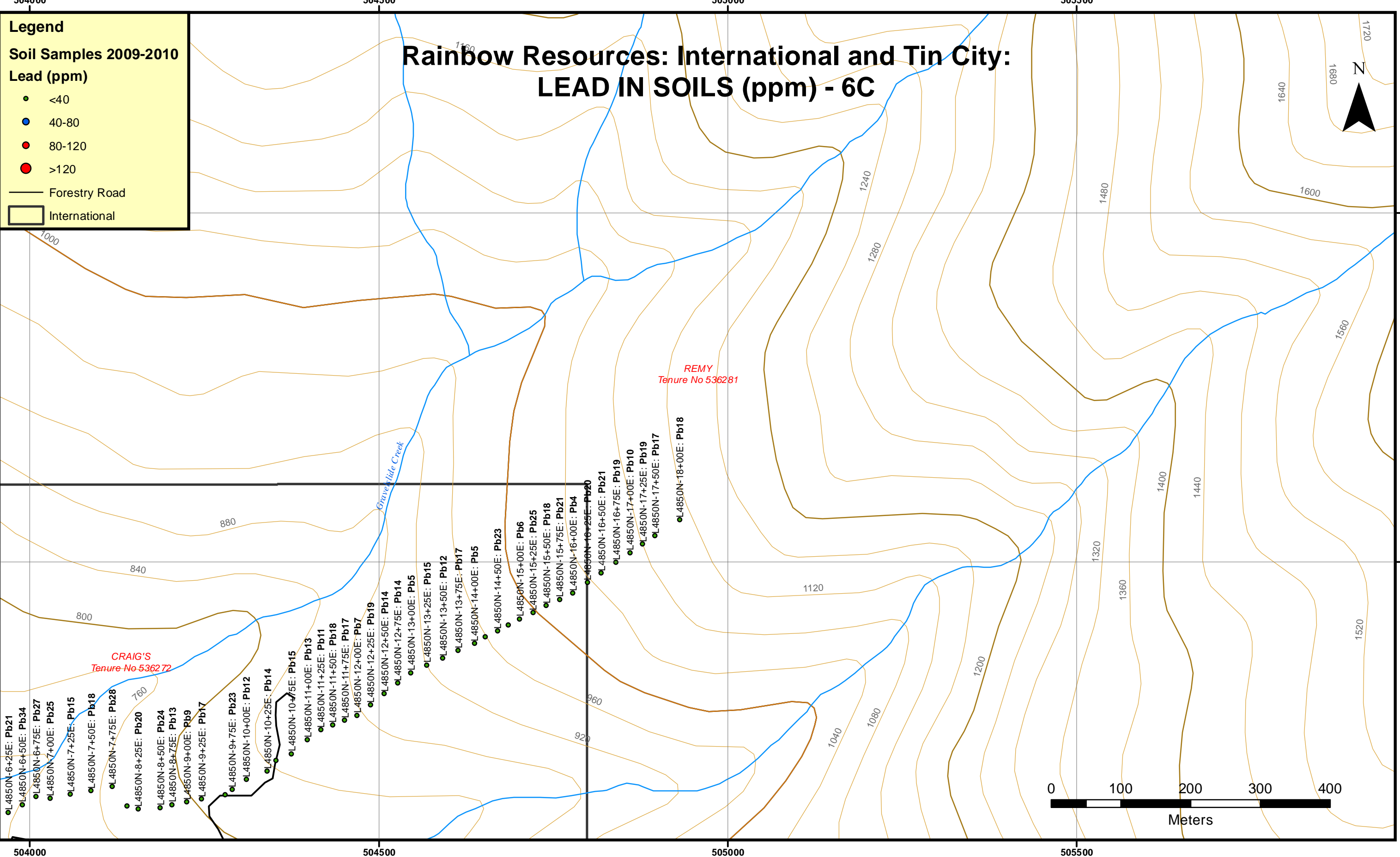
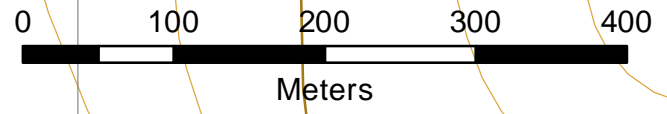
Soil Samples 2009-2010

Lead (ppm)

- <40
- 40-80
- 80-120
- >120

— Forestry Road

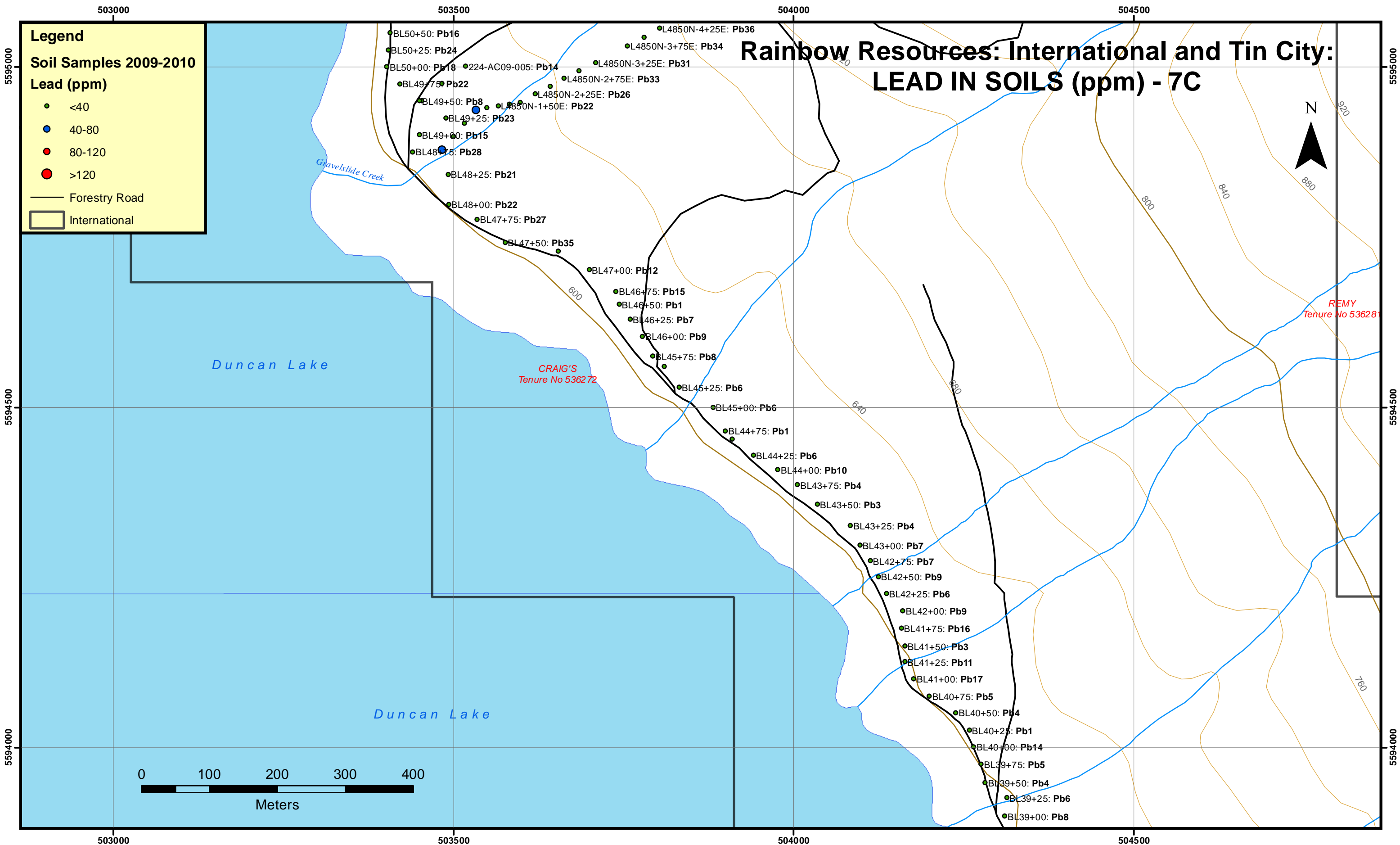
▭ International



Coordinate System: NAD 1983 UTM Zone 11N
 Projection: Transverse Mercator
 Datum: North American 1983
 False Easting: 500,000.0000
 False Northing: 0.0000
 Central Meridian: -117.0000
 Scale Factor: 0.9996
 Latitude Of Origin: 0.0000
 Units: Meter



SCALE: 1:5,000
 Author: Graham Milne
 Date Saved: 2/11/2013 3:01:26 PM



Rainbow Resources: International and Tin City: LEAD IN SOILS (ppm) - 7C

Legend

Soil Samples 2009-2010

Lead (ppm)

- <40
- 40-80
- 80-120
- >120

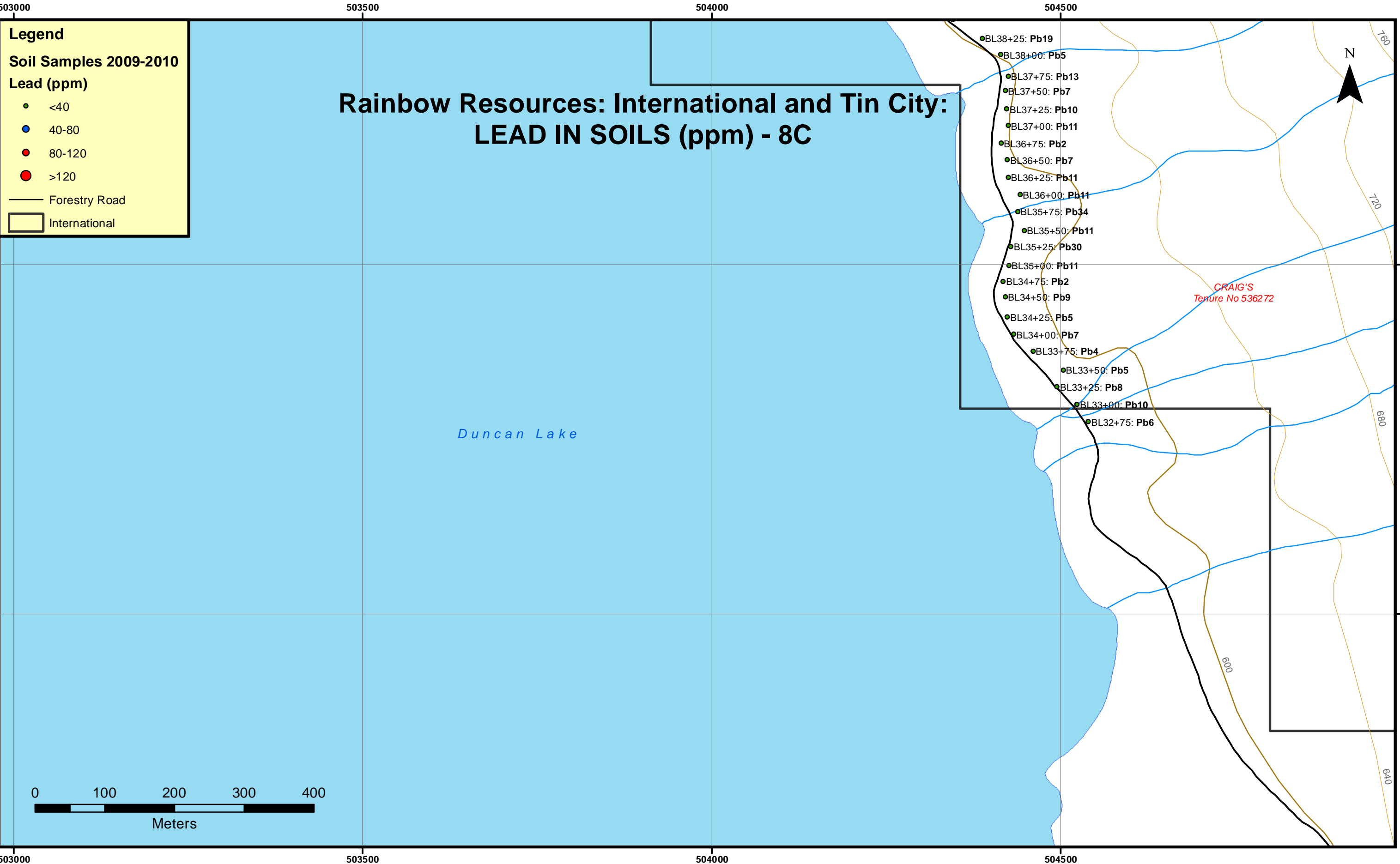
— Forestry Road

□ International

Coordinate System: NAD 1983 UTM Zone 11N
 Projection: Transverse Mercator
 Datum: North American 1983
 False Easting: 500,000.0000
 False Northing: 0.0000
 Central Meridian: -117.0000
 Scale Factor: 0.9996
 Latitude Of Origin: 0.0000
 Units: Meter



SCALE: 1:5,000
 Author: Graham Milne
 Date Saved: 2/11/2013 3:03:00 PM



Legend

Soil Samples 2009-2010

Lead (ppm)

- <40
- 40-80
- 80-120
- >120

— Forestry Road

▭ International

Rainbow Resources: International and Tin City: LEAD IN SOILS (ppm) - 8C

Duncan Lake

CRAIG'S
Tenure No 536272

Coordinate System: NAD 1983 UTM Zone 11N
 Projection: Transverse Mercator
 Datum: North American 1983
 False Easting: 500,000.0000
 False Northing: 0.0000
 Central Meridian: -117.0000
 Scale Factor: 0.9996
 Latitude Of Origin: 0.0000
 Units: Meter



SCALE: 1:5,000
 Author: Graham Milne
 Date Saved: 2/1/2013 8:24:39 AM

Rainbow Resources: International and Tin City: ZINC IN SOILS (ppm) - 1D

Legend

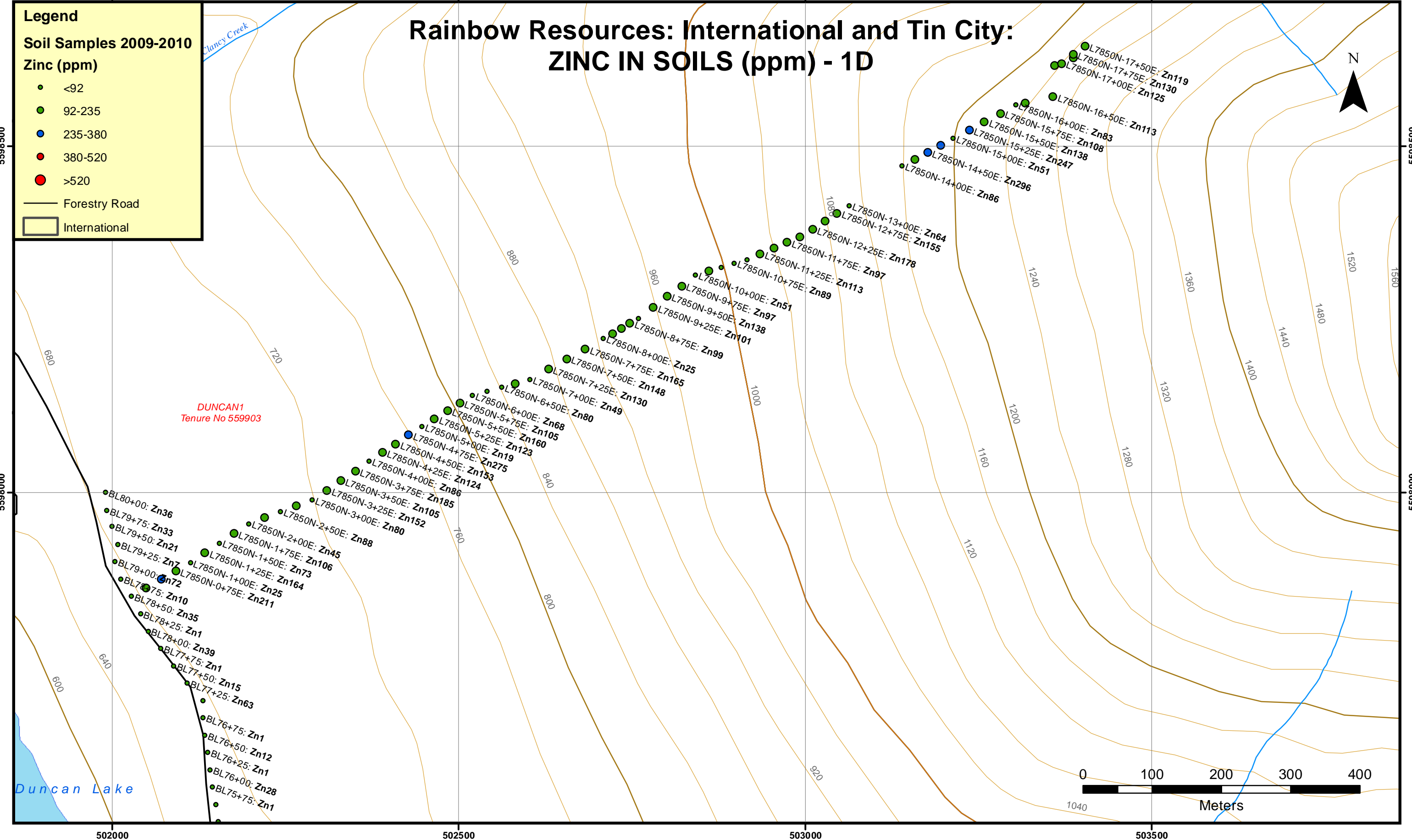
Soil Samples 2009-2010

Zinc (ppm)

- <92
- 92-235
- 235-380
- 380-520
- >520

— Forestry Road

□ International



Coordinate System: NAD 1983 UTM Zone 11N
 Projection: Transverse Mercator
 Datum: North American 1983
 False Easting: 500,000.0000
 False Northing: 0.0000
 Central Meridian: -117.0000
 Scale Factor: 0.9996
 Latitude Of Origin: 0.0000
 Units: Meter



SCALE: 1:5,000
 Author: Graham Milne
 Date Saved: 2/11/2013 3:25:03 PM

Rainbow Resources: International and Tin City: ZINC IN SOILS (ppm) - 2D

Legend

2009-2010 Soil Samples
Zinc (ppm)

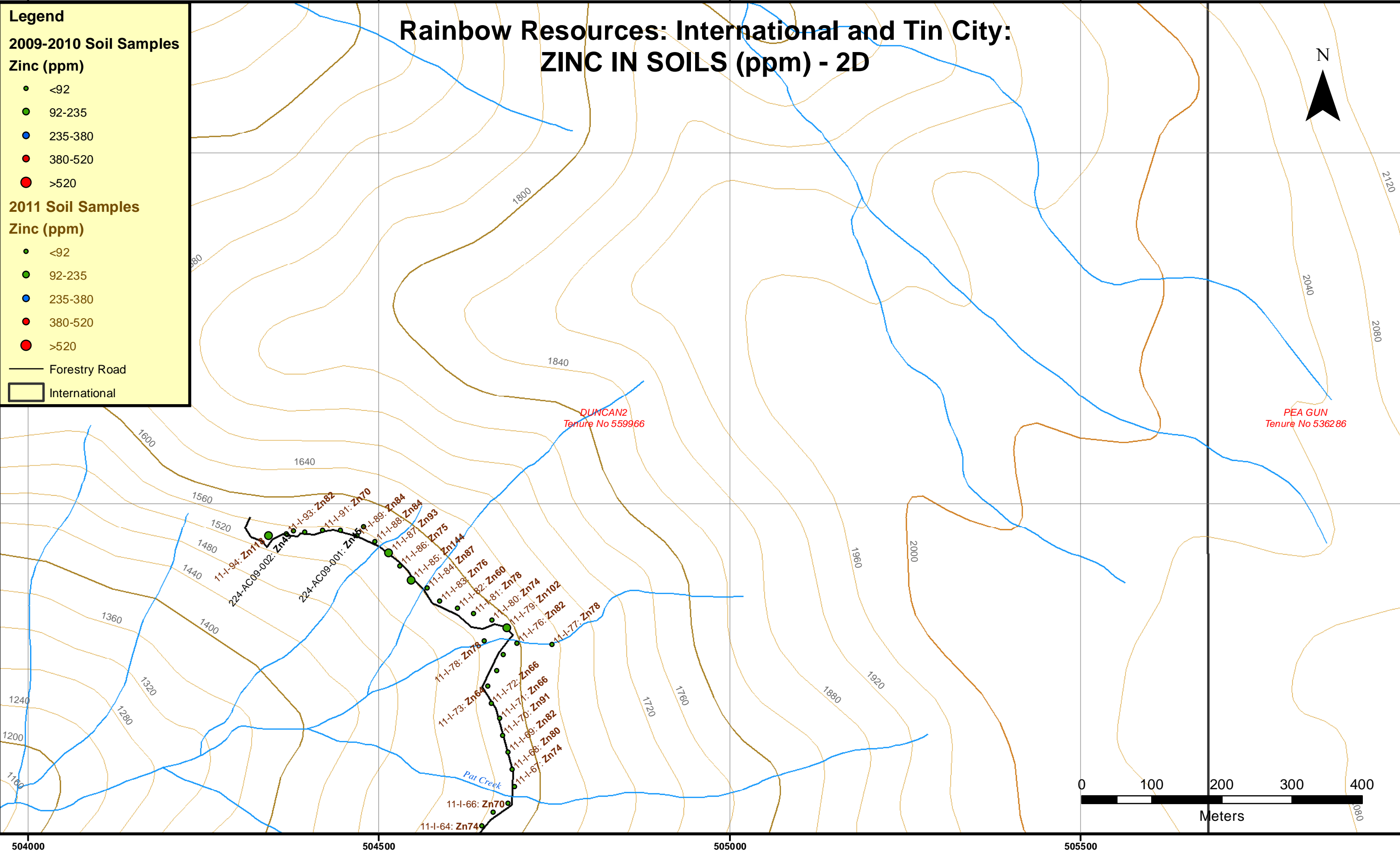
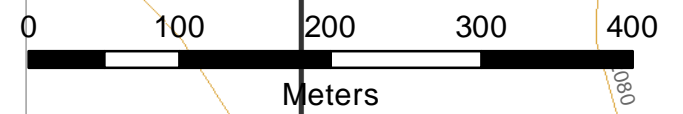
- <92
- 92-235
- 235-380
- 380-520
- >520

2011 Soil Samples
Zinc (ppm)

- <92
- 92-235
- 235-380
- 380-520
- >520

— Forestry Road

International



Coordinate System: NAD 1983 UTM Zone 11N
 Projection: Transverse Mercator
 Datum: North American 1983
 False Easting: 500,000.0000
 False Northing: 0.0000
 Central Meridian: -117.0000
 Scale Factor: 0.9996
 Latitude Of Origin: 0.0000
 Units: Meter



SCALE: 1:5,000
 Author: Graham Milne
 Date Saved: 2/11/2013 3:25:30 PM

Rainbow Resources: International and Tin City: ZINC IN SOILS (ppm) - 3D

Legend

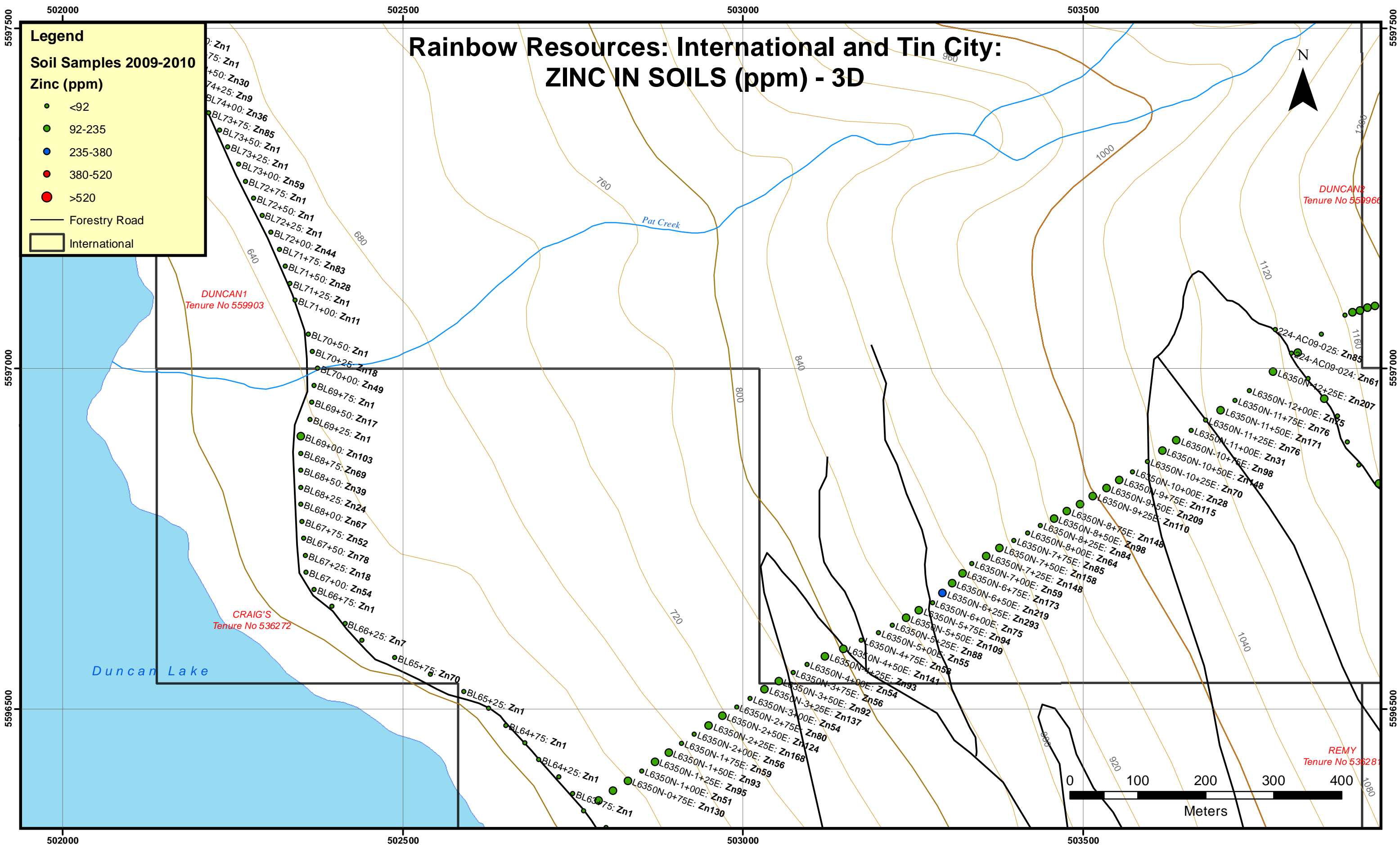
Soil Samples 2009-2010

Zinc (ppm)

- <92
- 92-235
- 235-380
- 380-520
- >520

— Forestry Road

□ International



Coordinate System: NAD 1983 UTM Zone 11N
 Projection: Transverse Mercator
 Datum: North American 1983
 False Easting: 500,000.0000
 False Northing: 0.0000
 Central Meridian: -117.0000
 Scale Factor: 0.9996
 Latitude Of Origin: 0.0000
 Units: Meter



SCALE: 1:5,000

Author: Graham Milne
 Date Saved: 2/11/2013 3:26:05 PM

Rainbow Resources: International and Tin City: ZINC IN SOILS (ppm) - 4D

Legend

2009-2010 Soil Samples
Zinc (ppm)

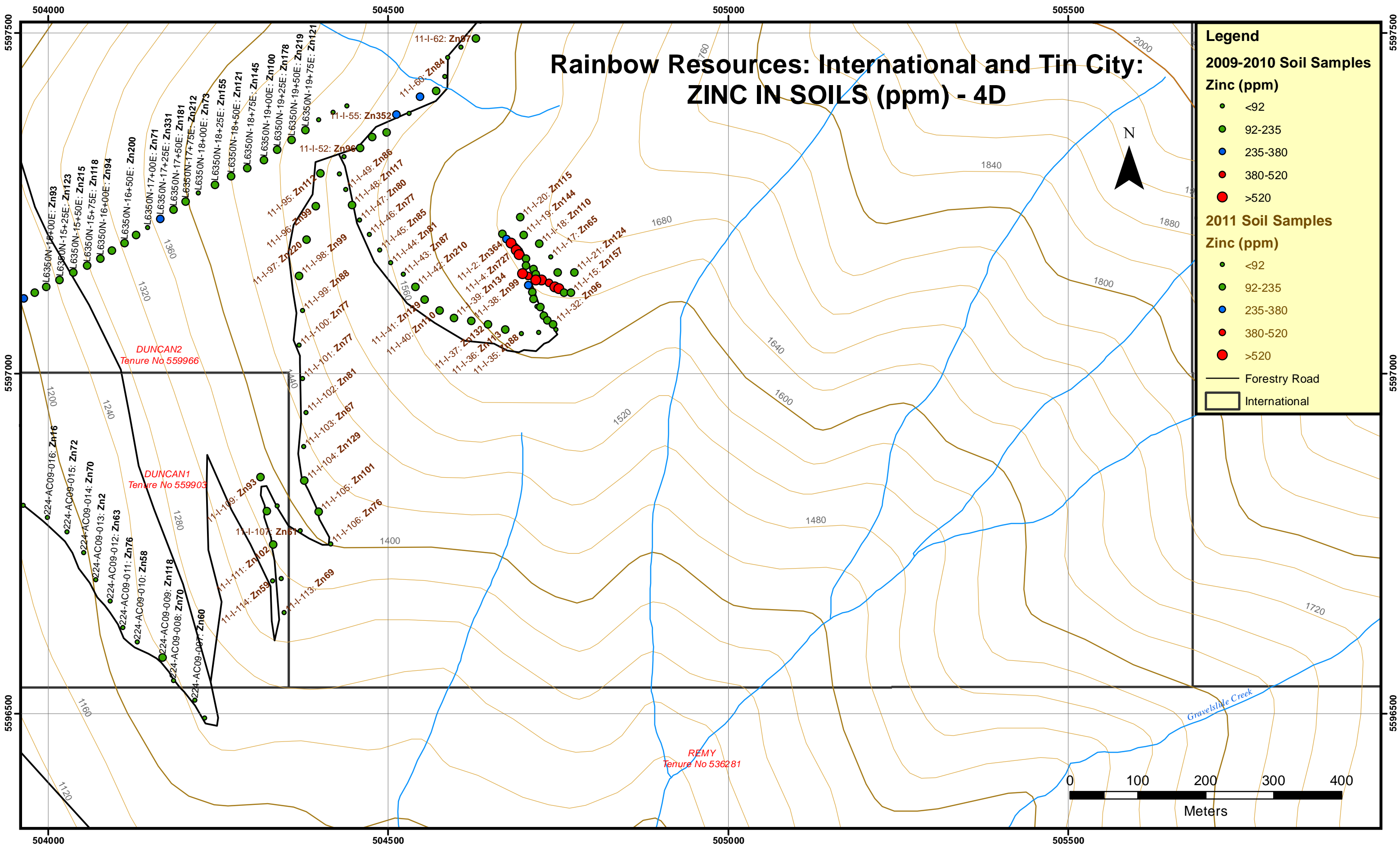
- <92
- 92-235
- 235-380
- 380-520
- >520

2011 Soil Samples
Zinc (ppm)

- <92
- 92-235
- 235-380
- 380-520
- >520

— Forestry Road

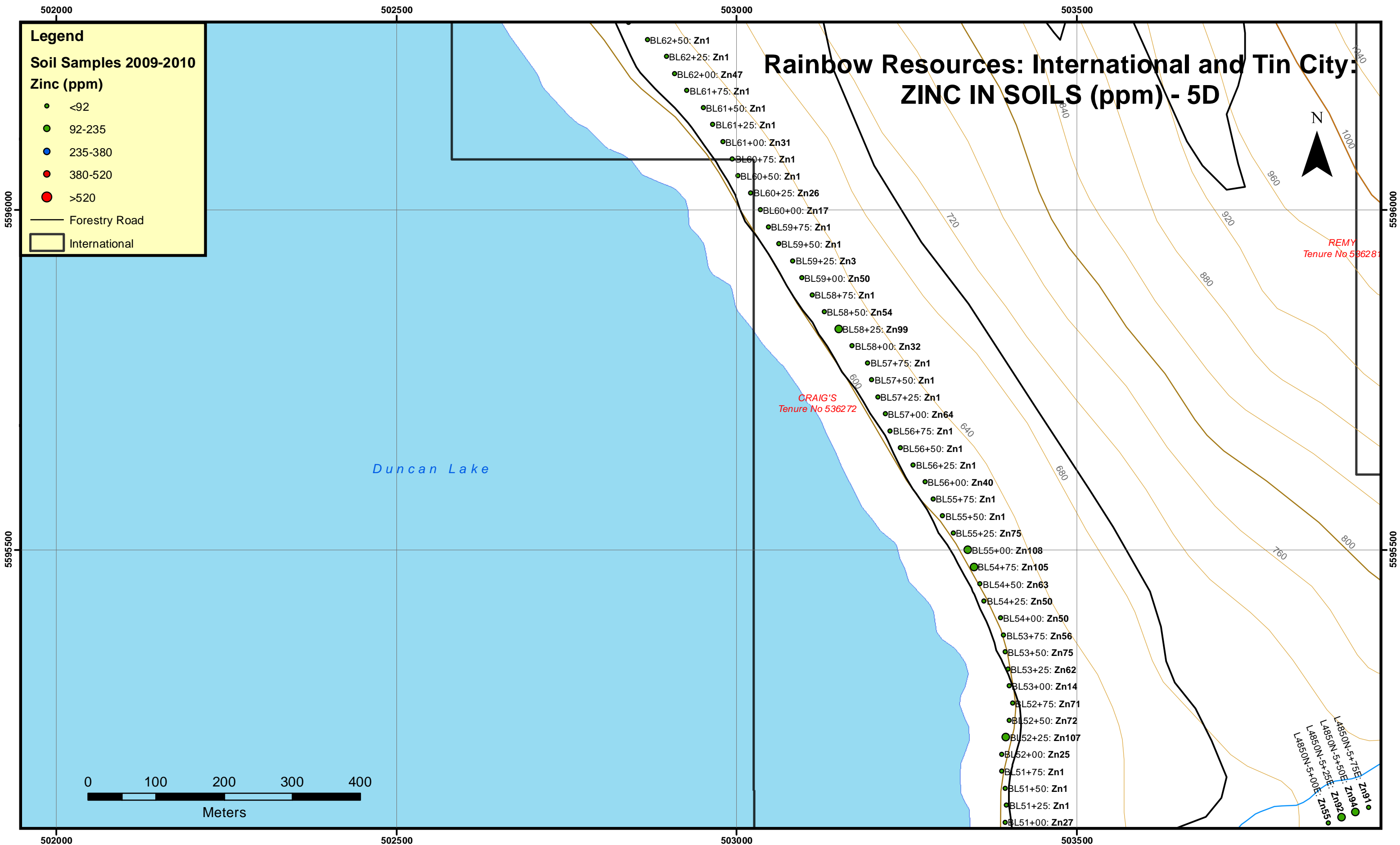
▭ International



Coordinate System: NAD 1983 UTM Zone 11N
 Projection: Transverse Mercator
 Datum: North American 1983
 False Easting: 500,000.0000
 False Northing: 0.0000
 Central Meridian: -117.0000
 Scale Factor: 0.9996
 Latitude Of Origin: 0.0000
 Units: Meter



SCALE: 1:5,000
 Author: Graham Milne
 Date Saved: 2/1/2013 8:54:48 AM



Rainbow Resources: International and Tin City: ZINC IN SOILS (ppm) - 5D

Legend

Soil Samples 2009-2010

Zinc (ppm)

- <92
- 92-235
- 235-380
- 380-520
- >520

— Forestry Road

□ International

Coordinate System: NAD 1983 UTM Zone 11N
 Projection: Transverse Mercator
 Datum: North American 1983
 False Easting: 500,000.0000
 False Northing: 0.0000
 Central Meridian: -117.0000
 Scale Factor: 0.9996
 Latitude Of Origin: 0.0000
 Units: Meter



SCALE: 1:5,000
 Author: Graham Milne
 Date Saved: 2/1/2013 9:00:04 AM

Rainbow Resources: International and Tin City: ZINC IN SOILS (ppm) - 6D

Legend

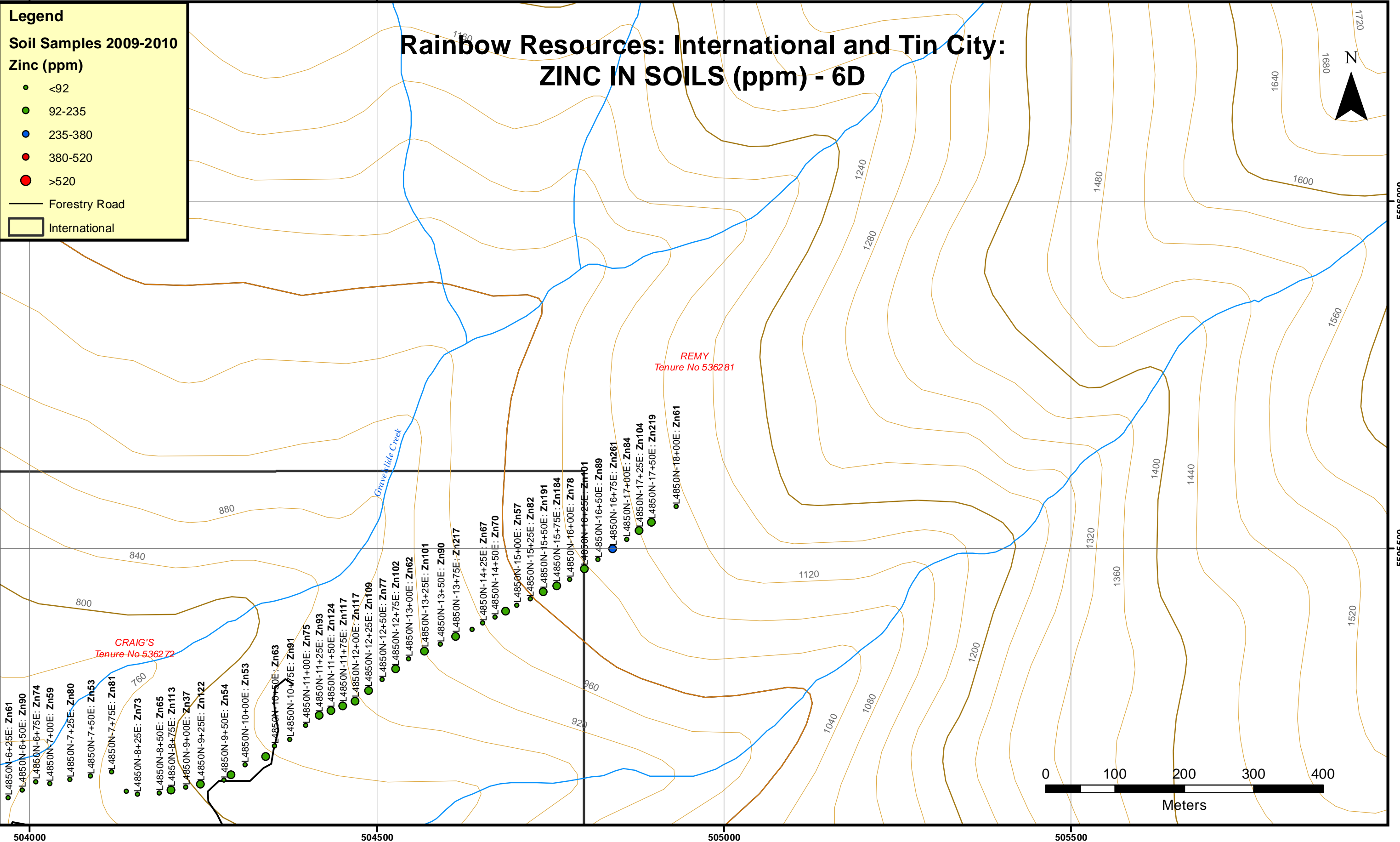
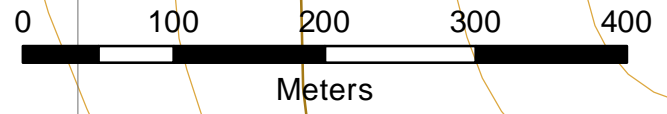
Soil Samples 2009-2010

Zinc (ppm)

- <92
- 92-235
- 235-380
- 380-520
- >520

— Forestry Road

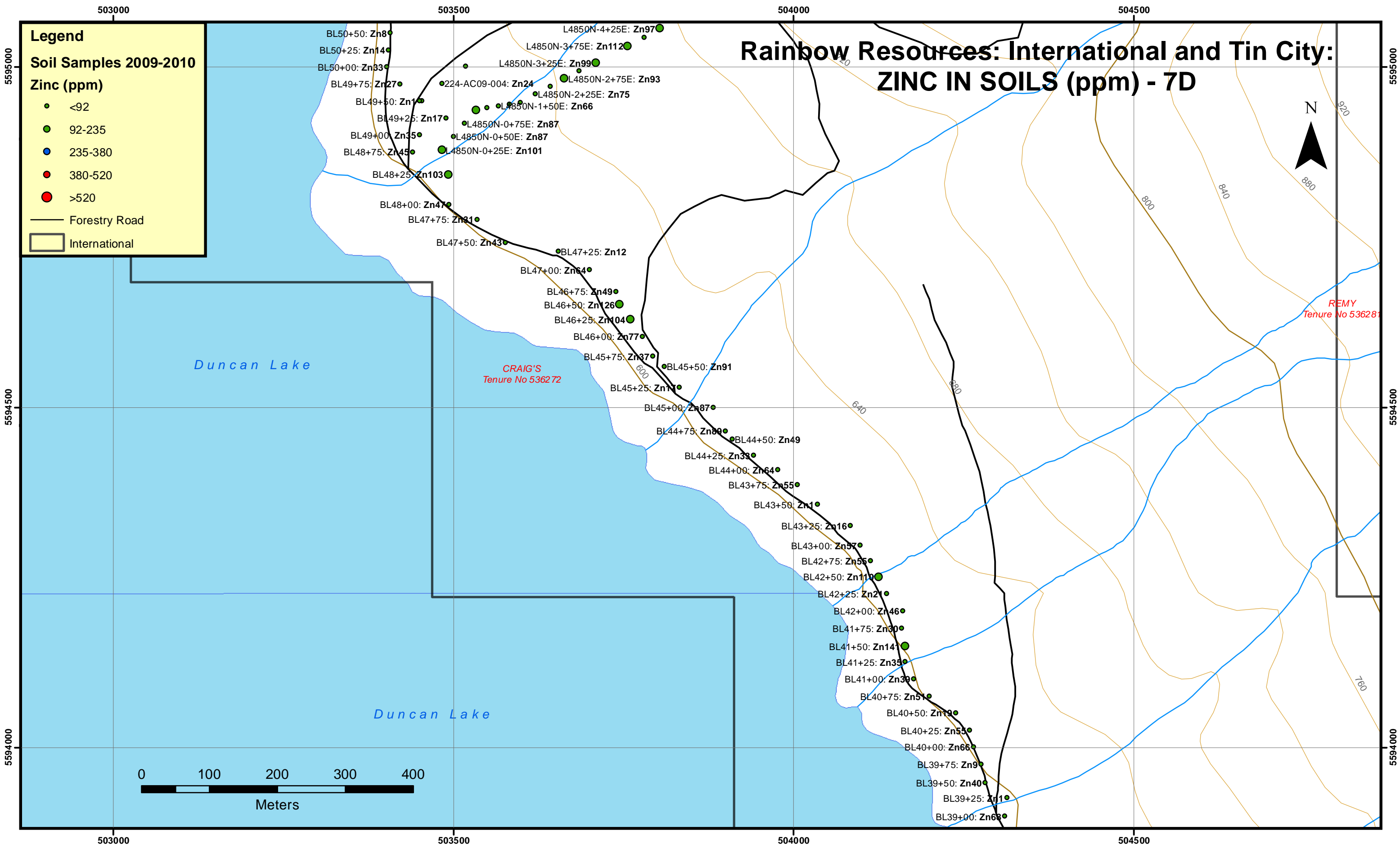
□ International



Coordinate System: NAD 1983 UTM Zone 11N
 Projection: Transverse Mercator
 Datum: North American 1983
 False Easting: 500,000.0000
 False Northing: 0.0000
 Central Meridian: -117.0000
 Scale Factor: 0.9996
 Latitude Of Origin: 0.0000
 Units: Meter



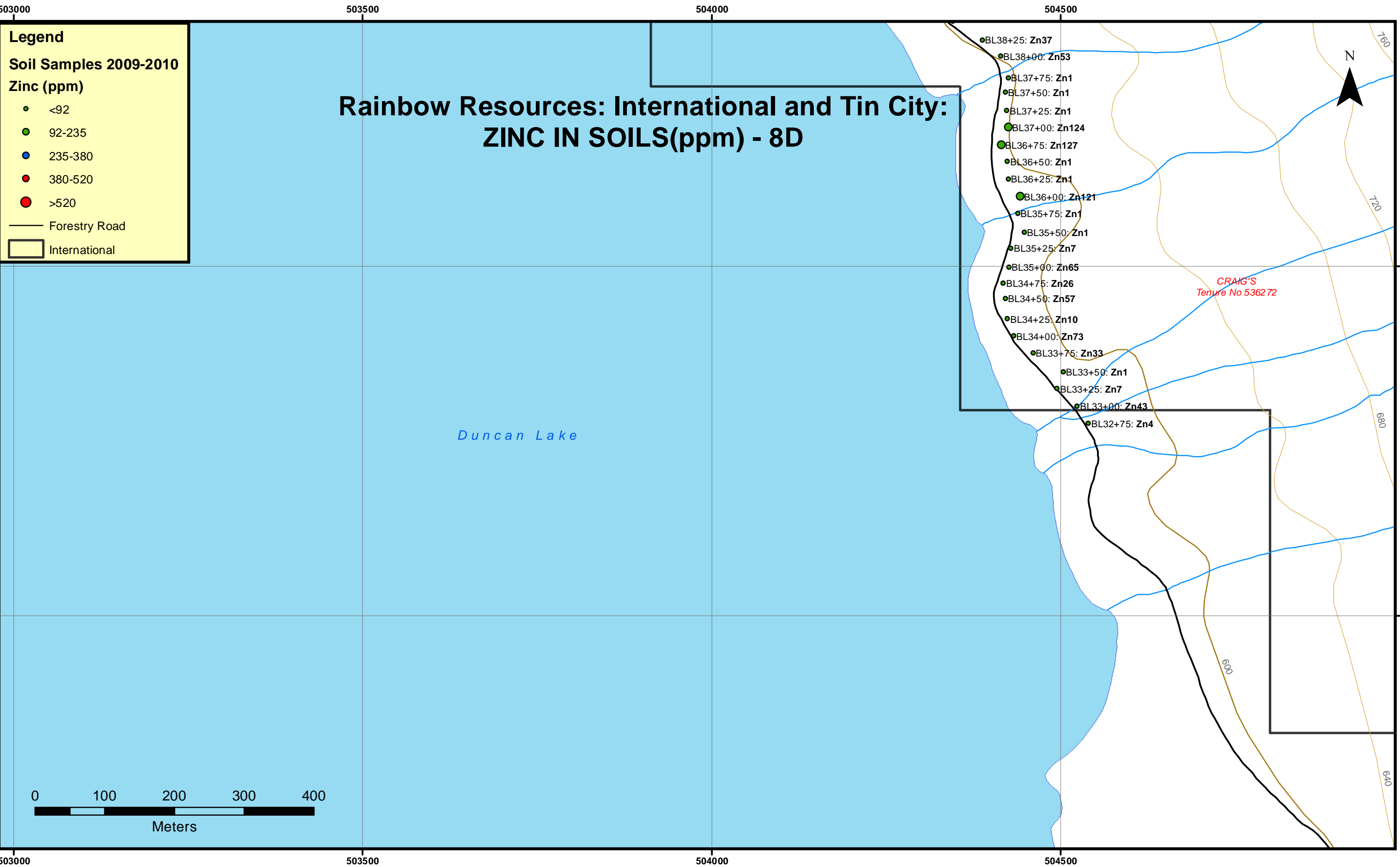
SCALE: 1:5,000
 Author: Graham Milne
 Date Saved: 2/1/2013 9:00:54 AM



Coordinate System: NAD 1983 UTM Zone 11N
 Projection: Transverse Mercator
 Datum: North American 1983
 False Easting: 500,000.0000
 False Northing: 0.0000
 Central Meridian: -117.0000
 Scale Factor: 0.9996
 Latitude Of Origin: 0.0000
 Units: Meter



SCALE: 1:5,000
 Author: Graham Milne
 Date Saved: 2/1/2013 9:02:42 AM



Rainbow Resources: International and Tin City: ZINC IN SOILS(ppm) - 8D

Legend

Soil Samples 2009-2010

Zinc (ppm)

- <92
- 92-235
- 235-380
- 380-520
- >520

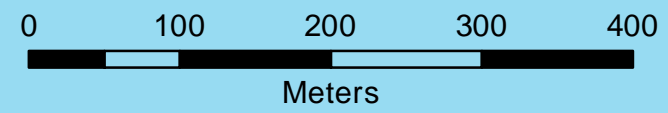
— Forestry Road

□ International

- BL38+25: Zn37
- BL38+00: Zn53
- BL37+75: Zn1
- BL37+50: Zn1
- BL37+25: Zn1
- BL37+00: Zn124
- BL36+75: Zn127
- BL36+50: Zn1
- BL36+25: Zn1
- BL36+00: Zn121
- BL35+75: Zn1
- BL35+50: Zn1
- BL35+25: Zn7
- BL35+00: Zn65
- BL34+75: Zn26
- BL34+50: Zn57
- BL34+25: Zn10
- BL34+00: Zn73
- BL33+75: Zn33
- BL33+50: Zn1
- BL33+25: Zn7
- BL33+00: Zn43
- BL32+75: Zn4

CRAIG'S
Tenure No 536272

Duncan Lake



Coordinate System: NAD 1983 UTM Zone 11N
 Projection: Transverse Mercator
 Datum: North American 1983
 False Easting: 500,000.0000
 False Northing: 0.0000
 Central Meridian: -117.0000
 Scale Factor: 0.9996
 Latitude Of Origin: 0.0000
 Units: Meter



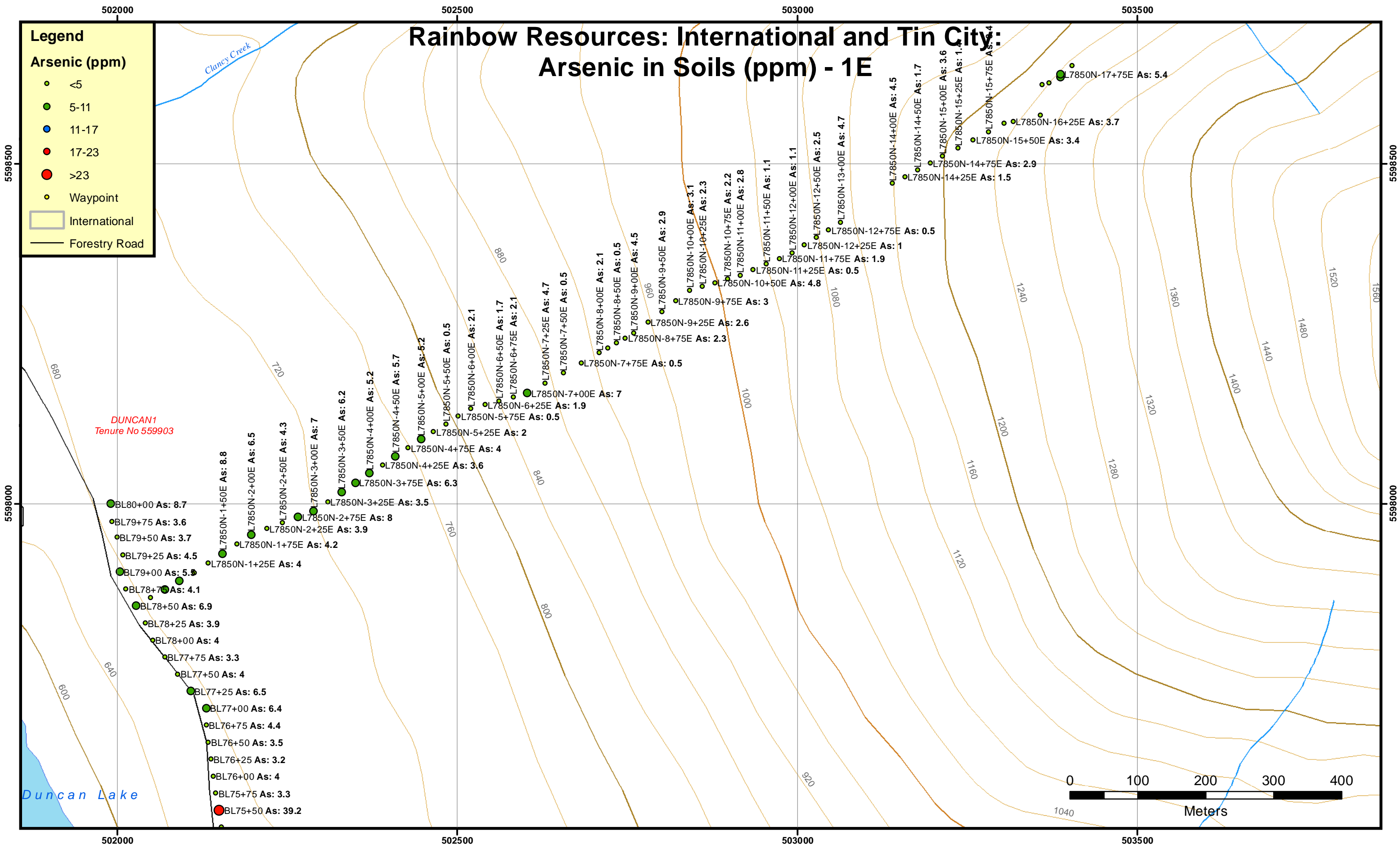
SCALE: 1:5,000
 Author: Graham Milne
 Date Saved: 2/1/2013 9:03:58 AM

Rainbow Resources: International and Tin City: Arsenic in Soils (ppm) - 1E

Legend

Arsenic (ppm)

- <5
- 5-11
- 11-17
- 17-23
- >23
- Waypoint
- ▭ International
- Forestry Road



Coordinate System: NAD 1983 UTM Zone 11N
 Projection: Transverse Mercator
 Datum: North American 1983
 False Easting: 500,000.0000
 False Northing: 0.0000
 Central Meridian: -117.0000
 Scale Factor: 0.9996
 Latitude Of Origin: 0.0000
 Units: Meter



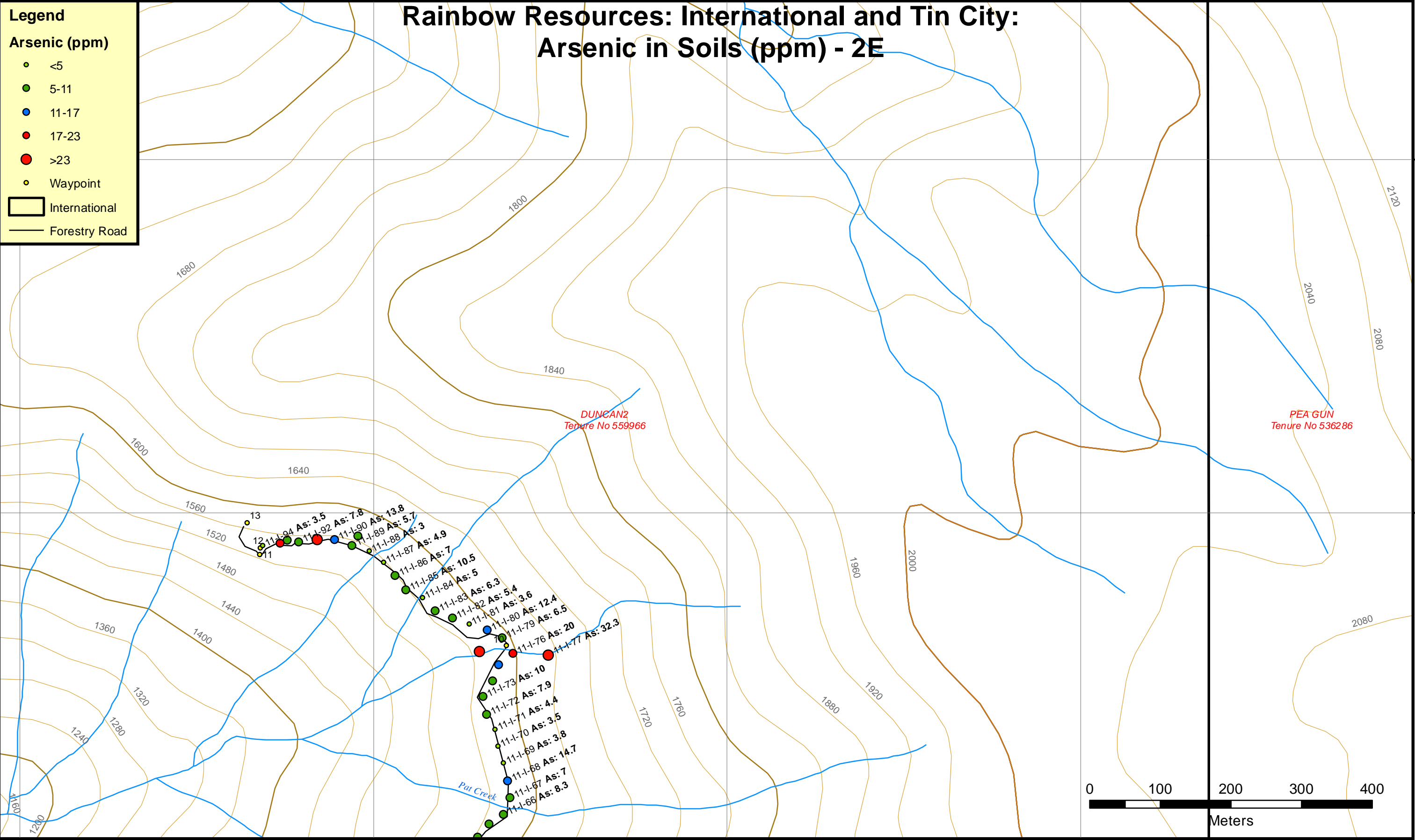
SCALE: 1:5,000
 Author: Graham Milne
 Date Saved: 2/11/2013 4:59:00 PM

Rainbow Resources: International and Tin City: Arsenic in Soils (ppm) - 2E

Legend

Arsenic (ppm)

- <5
- 5-11
- 11-17
- 17-23
- >23
- Waypoint
- ▭ International
- Forestry Road



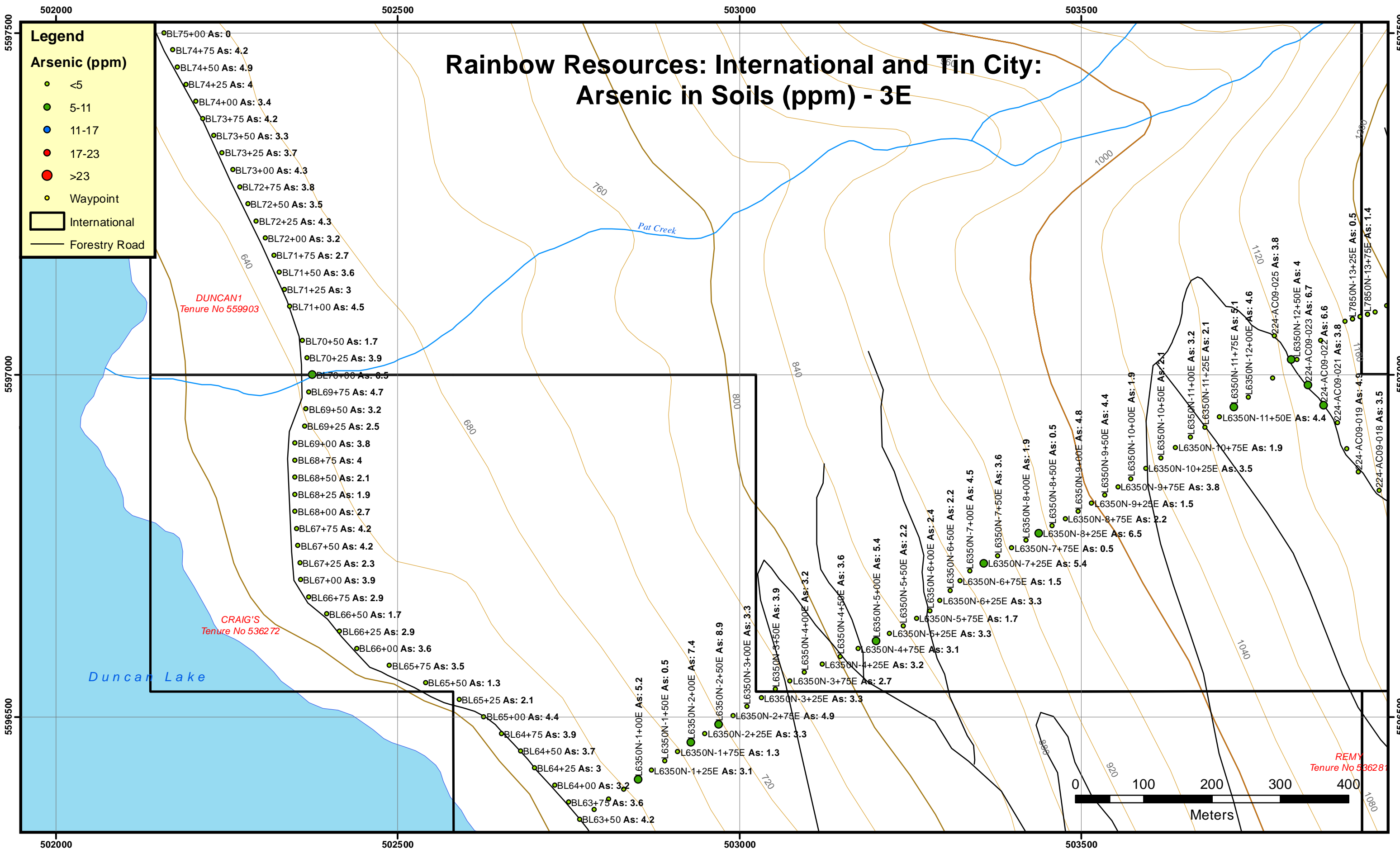
Coordinate System: NAD 1983 UTM Zone 11N
 Projection: Transverse Mercator
 Datum: North American 1983
 False Easting: 500,000.0000
 False Northing: 0.0000
 Central Meridian: -117.0000
 Scale Factor: 0.9996
 Latitude Of Origin: 0.0000
 Units: Meter



SCALE: 1:5,000

Author: Graham Milne

Date Saved: 2/11/2013 5:02:49 PM



Rainbow Resources: International and Tin City: Arsenic in Soils (ppm) - 3E

Legend

Arsenic (ppm)

- <5
- 5-11
- 11-17
- 17-23
- >23
- Waypoint
- ▭ International
- Forestry Road

Coordinate System: NAD 1983 UTM Zone 11N
 Projection: Transverse Mercator
 Datum: North American 1983
 False Easting: 500,000.0000
 False Northing: 0.0000
 Central Meridian: -117.0000
 Scale Factor: 0.9996
 Latitude Of Origin: 0.0000
 Units: Meter



SCALE: 1:5,000
 Author: Graham Milne
 Date Saved: 2/11/2013 5:04:08 PM

502000

502500

503000

503500

Rainbow Resources: International and Tin City: Arsenic in Soils (ppm) - 5E

Legend

Arsenic (ppm)

- <5
- 5-11
- 11-17
- 17-23
- >23
- Waypoint
- International
- Forestry Road



5596000

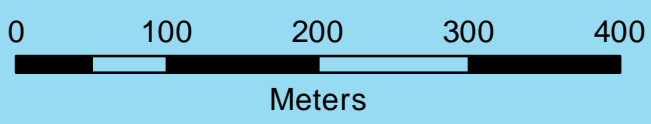
5596000

5595500

5595500

Duncan Lake

CRAIG'S
Tenure No 536272



502000

502500

503000

503500

Coordinate System: NAD 1983 UTM Zone 11N
 Projection: Transverse Mercator
 Datum: North American 1983
 False Easting: 500,000.0000
 False Northing: 0.0000
 Central Meridian: -117.0000
 Scale Factor: 0.9996
 Latitude Of Origin: 0.0000
 Units: Meter



SCALE: 1:5,000

Author: Graham Milne

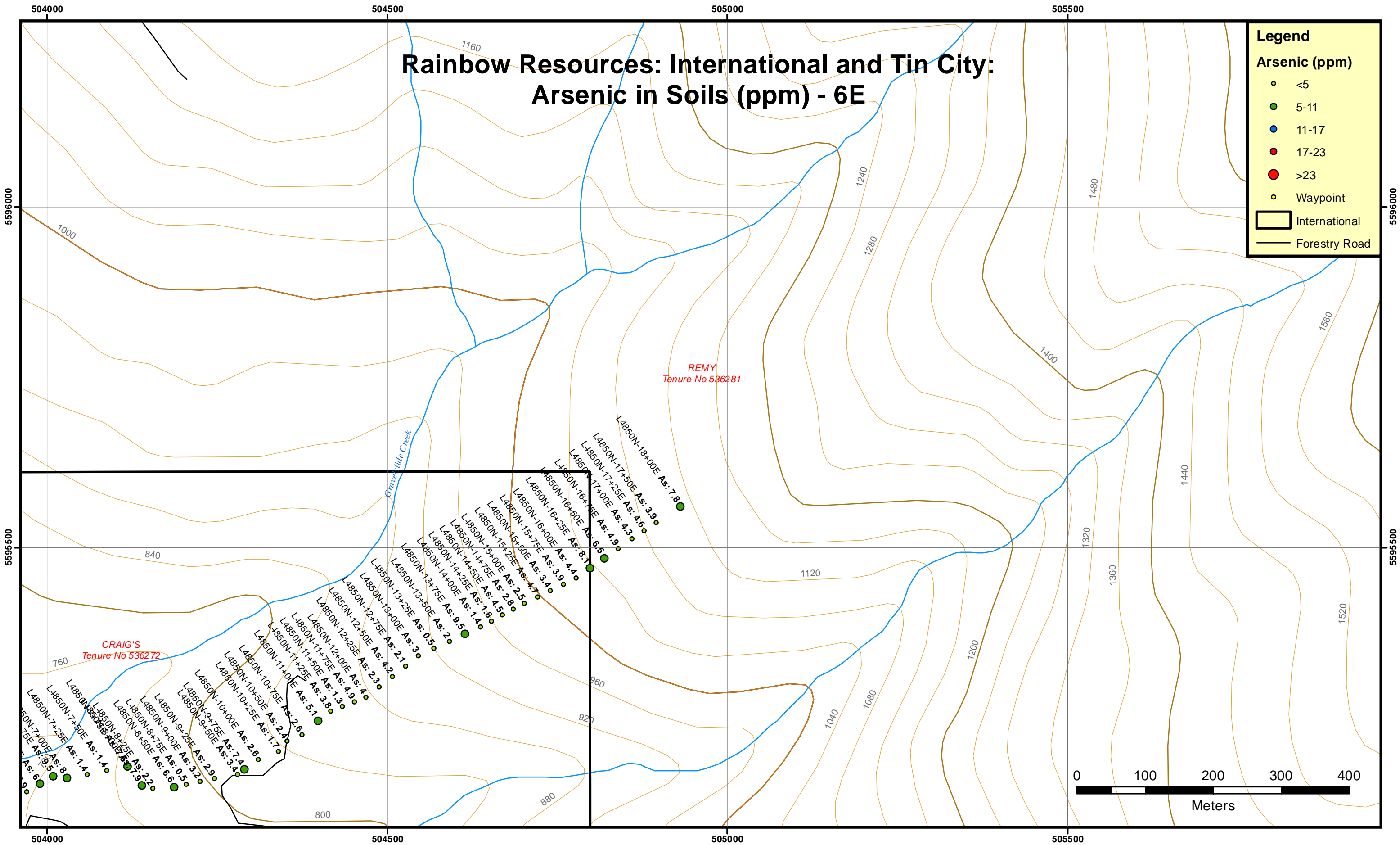
Date Saved: 2/5/2013 10:23:22 AM

Rainbow Resources: International and Tin City: Arsenic in Soils (ppm) - 6E

Legend

Arsenic (ppm)

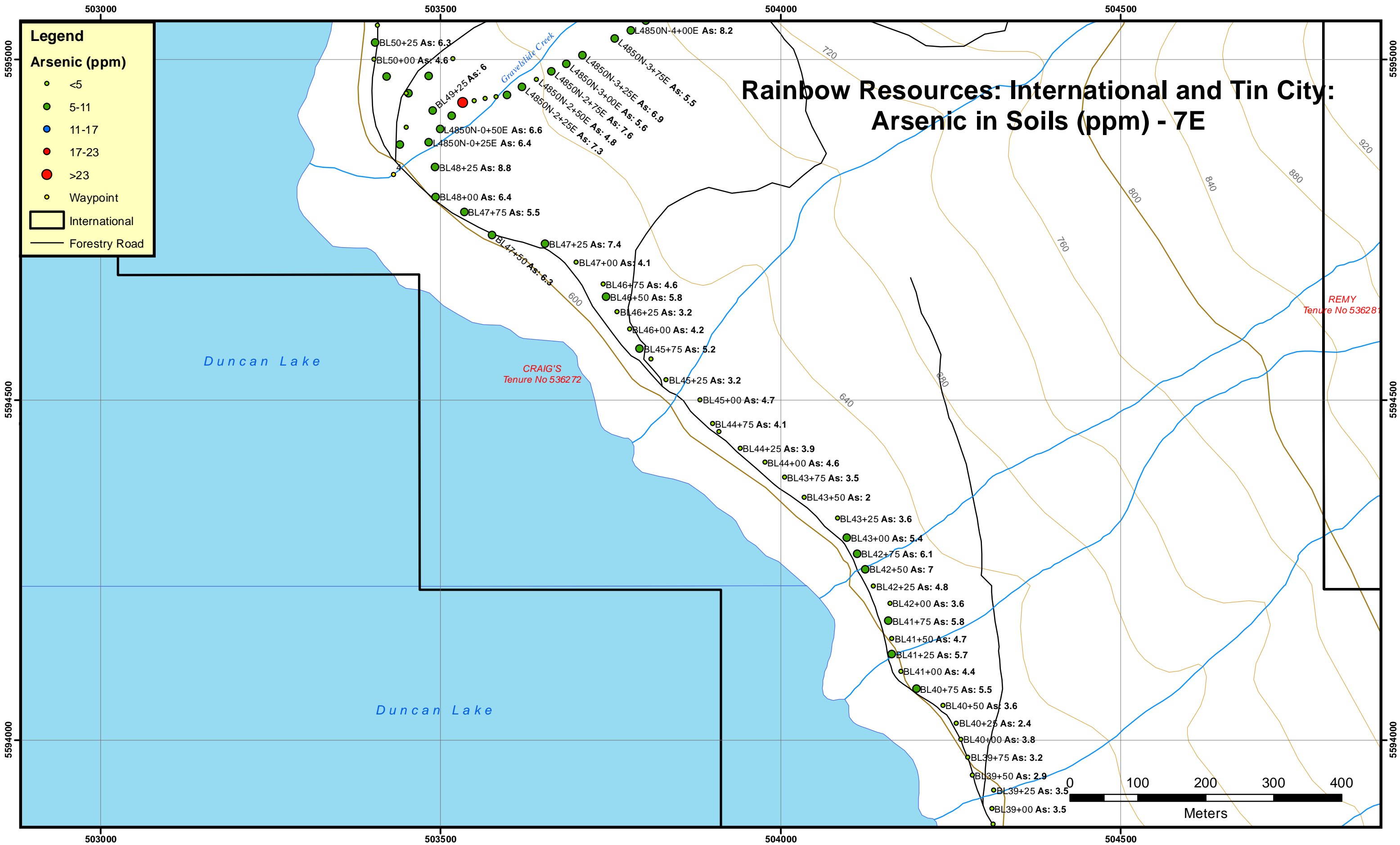
- <5
- 5-11
- 11-17
- 17-23
- >23
- Waypoint
- International
- Forestry Road



Coordinate System: NAD 1983 UTM Zone 11N
 Projection: Transverse Mercator
 Datum: North American 1983
 False Easting: 500,000.0000
 False Northing: 0.0000
 Central Meridian: -117.0000
 Scale Factor: 0.9996
 Latitude Of Origin: 0.0000
 Units: Meter



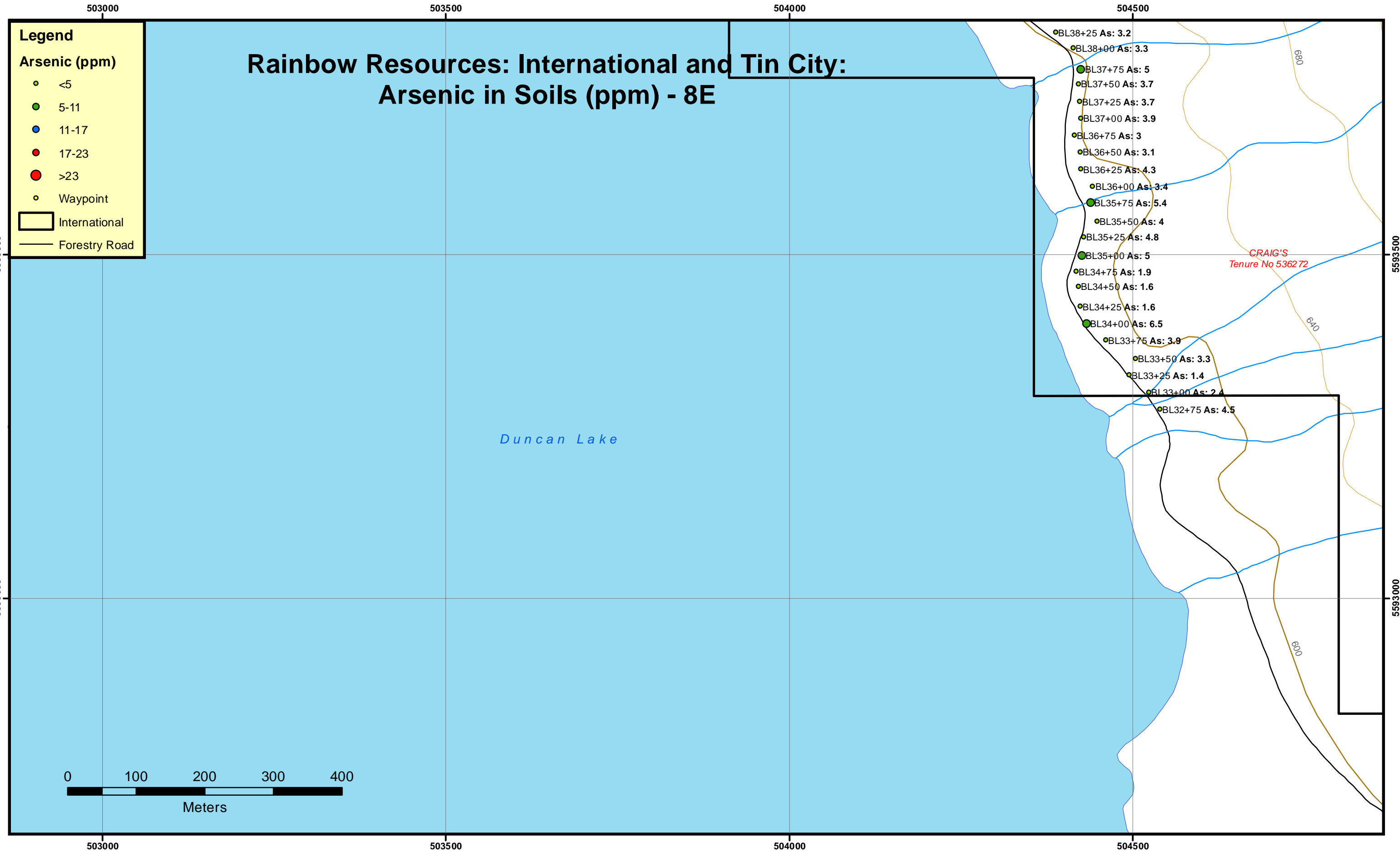
SCALE: 1:5,000
 Author: Graham Milne
 Date Saved: 2/5/2013 11:01:46 AM



Coordinate System: NAD 1983 UTM Zone 11N
 Projection: Transverse Mercator
 Datum: North American 1983
 False Easting: 500,000.0000
 False Northing: 0.0000
 Central Meridian: -117.0000
 Scale Factor: 0.9996
 Latitude Of Origin: 0.0000
 Units: Meter



SCALE: 1:5,000
 Author: Graham Milne
 Date Saved: 2/5/2013 11:48:39 AM



Coordinate System: NAD 1983 UTM Zone 11N
 Projection: Transverse Mercator
 Datum: North American 1983
 False Easting: 500,000.0000
 False Northing: 0.0000
 Central Meridian: -117.0000
 Scale Factor: 0.9996
 Latitude Of Origin: 0.0000
 Units: Meter



SCALE: 1:5,000

Author: Graham Milne

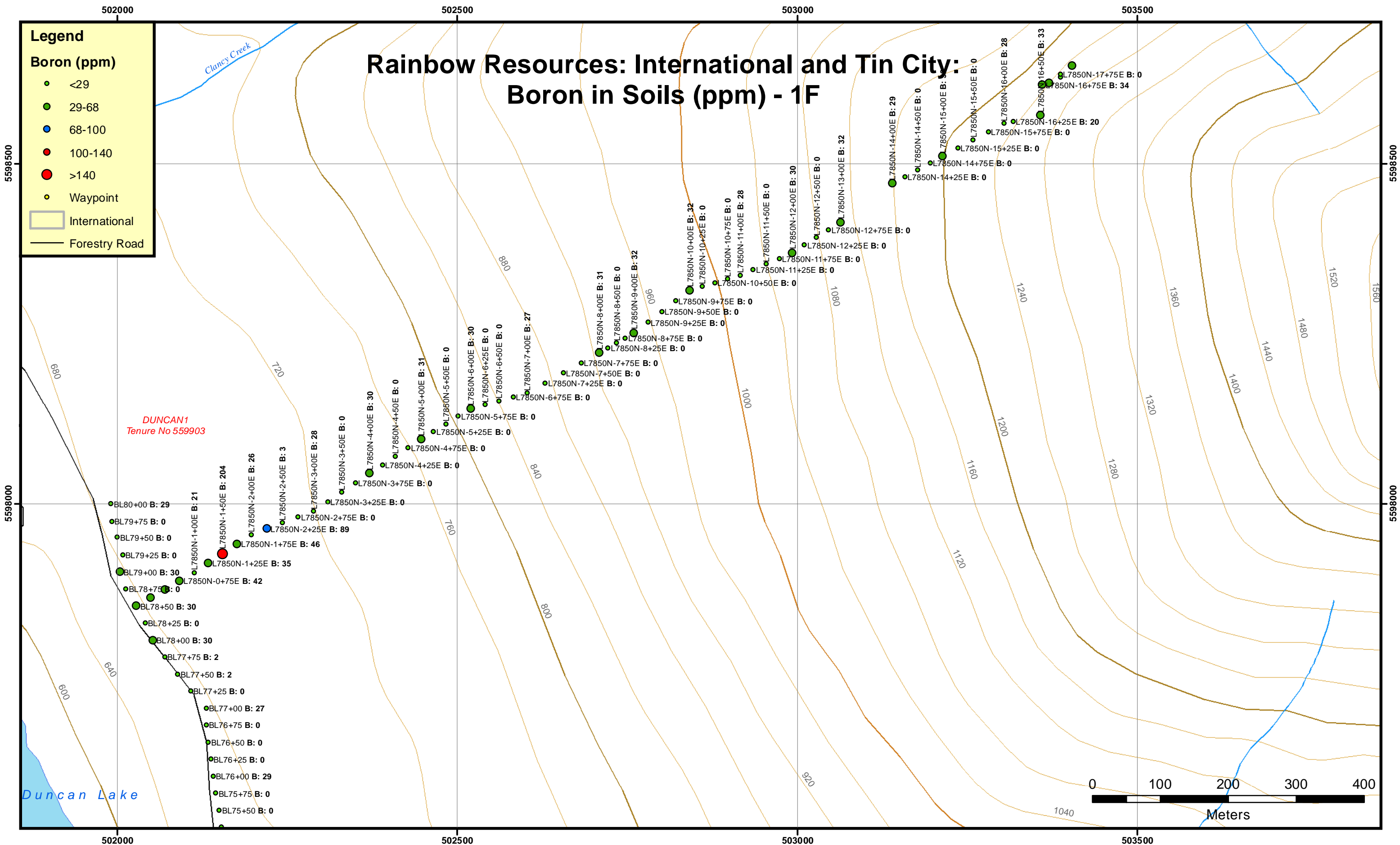
Date Saved: 2/7/2013 8:14:40 AM

Rainbow Resources: International and Tin City: Boron in Soils (ppm) - 1F

Legend

Boron (ppm)

- <29
- 29-68
- 68-100
- 100-140
- >140
- Waypoint
- ▭ International
- Forestry Road



DUNCAN1
Tenure No 559903

Coordinate System: NAD 1983 UTM Zone 11N
 Projection: Transverse Mercator
 Datum: North American 1983
 False Easting: 500,000.0000
 False Northing: 0.0000
 Central Meridian: -117.0000
 Scale Factor: 0.9996
 Latitude Of Origin: 0.0000
 Units: Meter



SCALE: 1:5,000
 Author: Graham Milne
 Date Saved: 2/12/2013 7:50:52 AM

Rainbow Resources: International and Tin City: Boron in Soils (ppm) - 2F

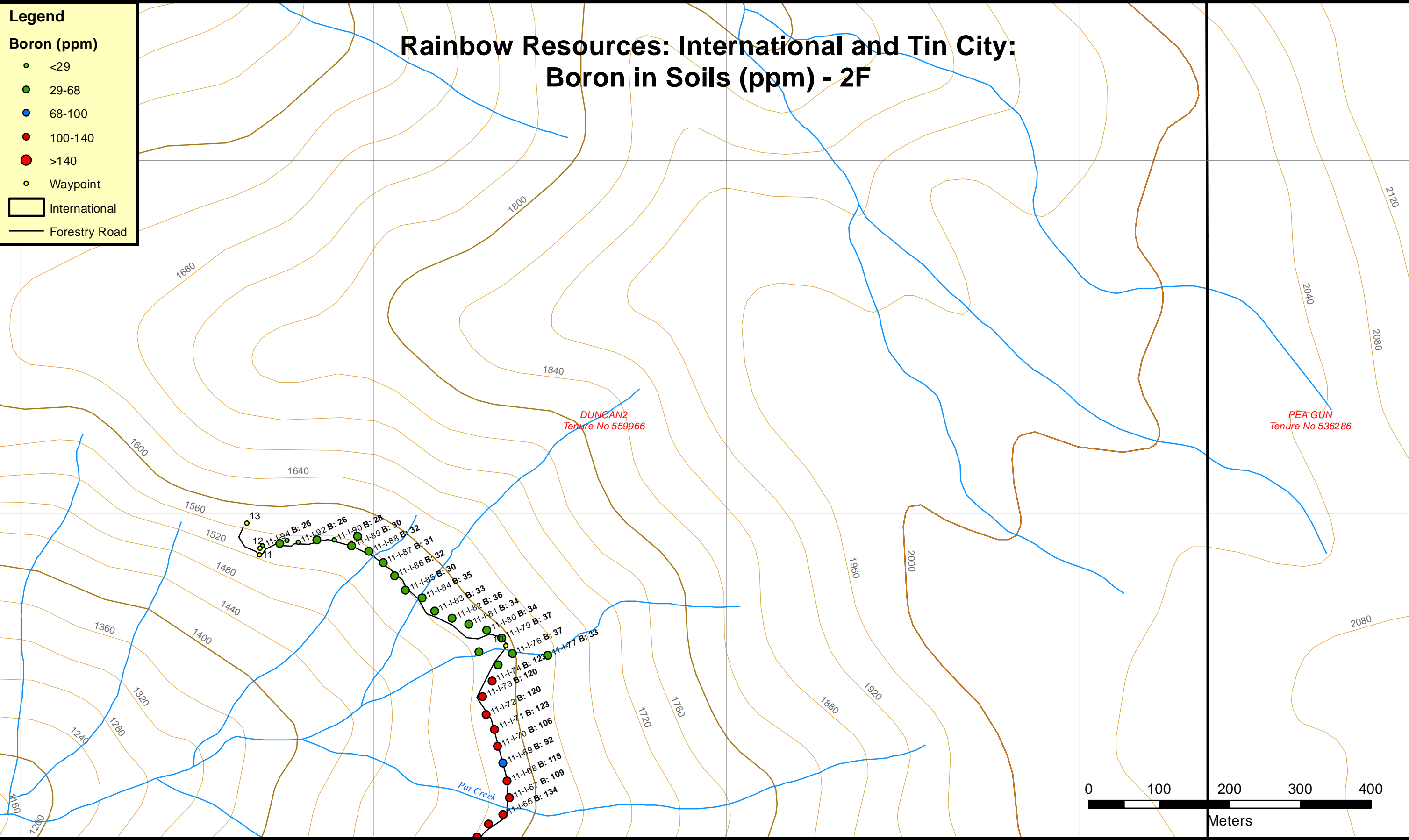
Legend

Boron (ppm)

- <29
- 29-68
- 68-100
- 100-140
- >140
- Waypoint

□ International

— Forestry Road



Coordinate System: NAD 1983 UTM Zone 11N
 Projection: Transverse Mercator
 Datum: North American 1983
 False Easting: 500,000.0000
 False Northing: 0.0000
 Central Meridian: -117.0000
 Scale Factor: 0.9996
 Latitude Of Origin: 0.0000
 Units: Meter



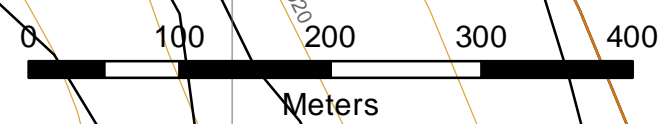
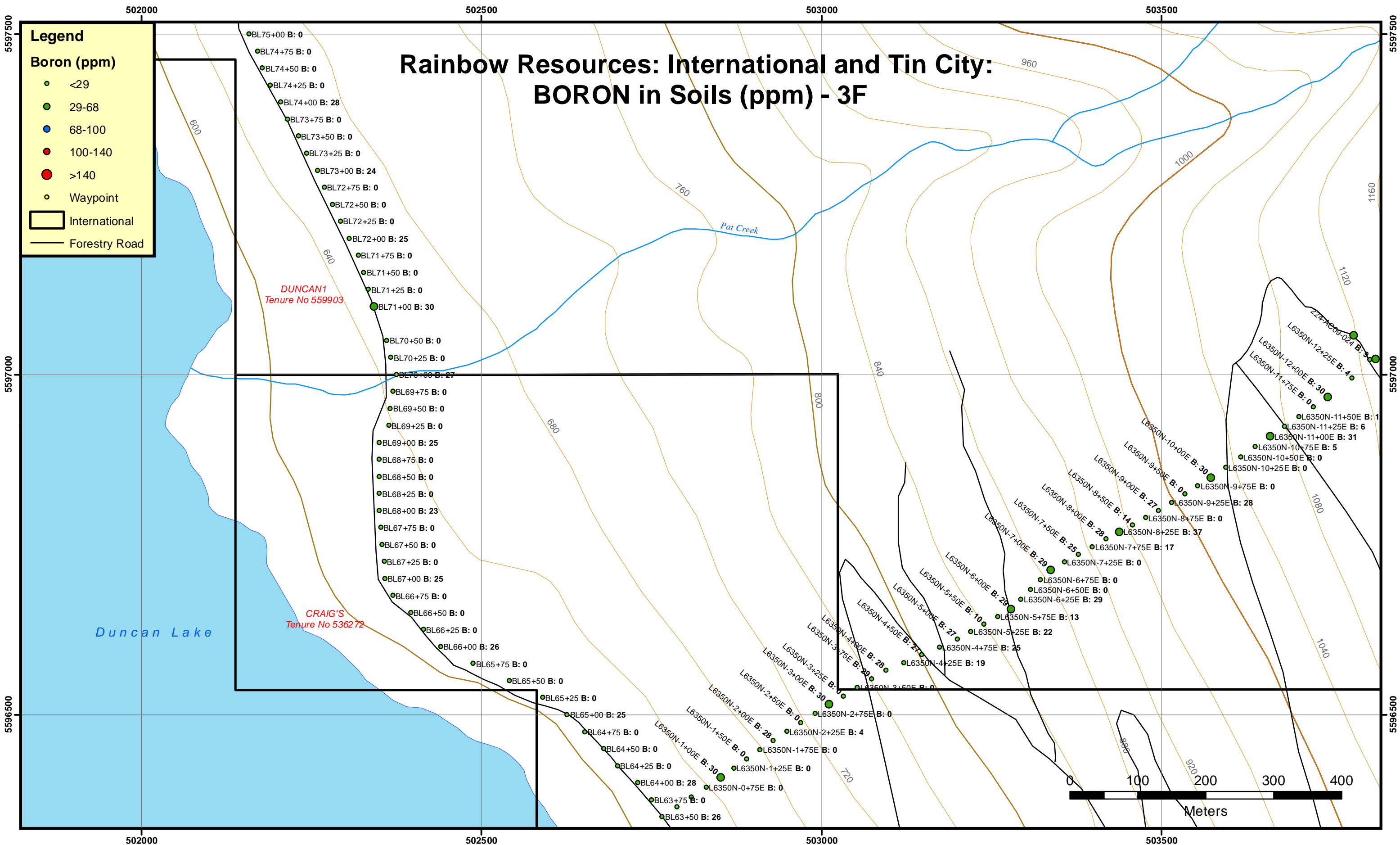
SCALE: 1:5,000
 Author: Graham Milne
 Date Saved: 2/1/2013 9:47:29 AM

Rainbow Resources: International and Tin City: BORON in Soils (ppm) - 3F

Legend

Boron (ppm)

- <29
- 29-68
- 68-100
- 100-140
- >140
- Waypoint
- International
- Forestry Road



Coordinate System: NAD 1983 UTM Zone 11N
 Projection: Transverse Mercator
 Datum: North American 1983
 False Easting: 500,000.0000
 False Northing: 0.0000
 Central Meridian: -117.0000
 Scale Factor: 0.9996
 Latitude Of Origin: 0.0000
 Units: Meter



SCALE: 1:5,000
 Author: Graham Milne
 Date Saved: 2/1/2013 10:41:04 AM

Rainbow Resources: International and Tin City: Boron in Soils (ppm) - 4F

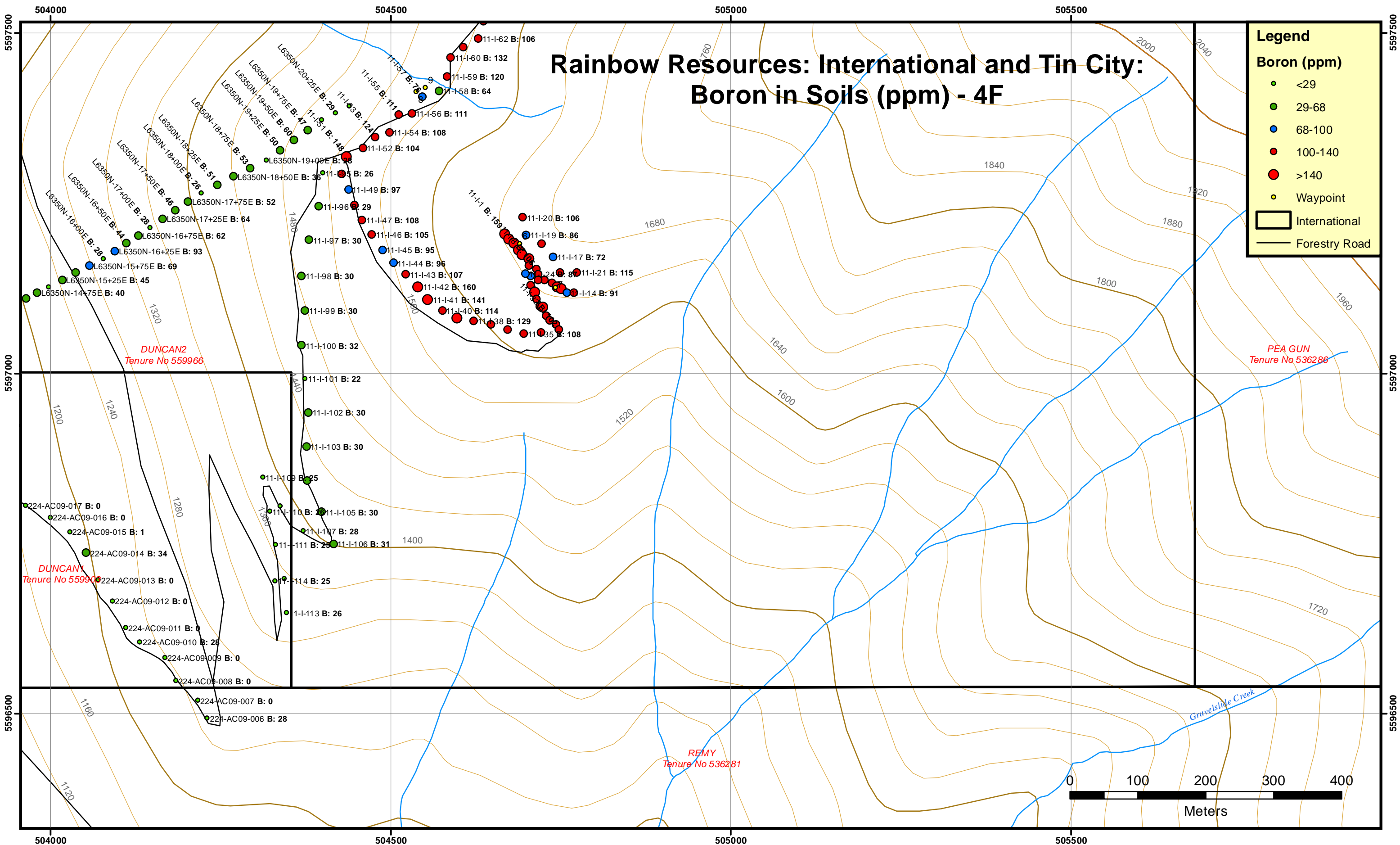
Legend

Boron (ppm)

- <29
- 29-68
- 68-100
- 100-140
- >140
- Waypoint

International

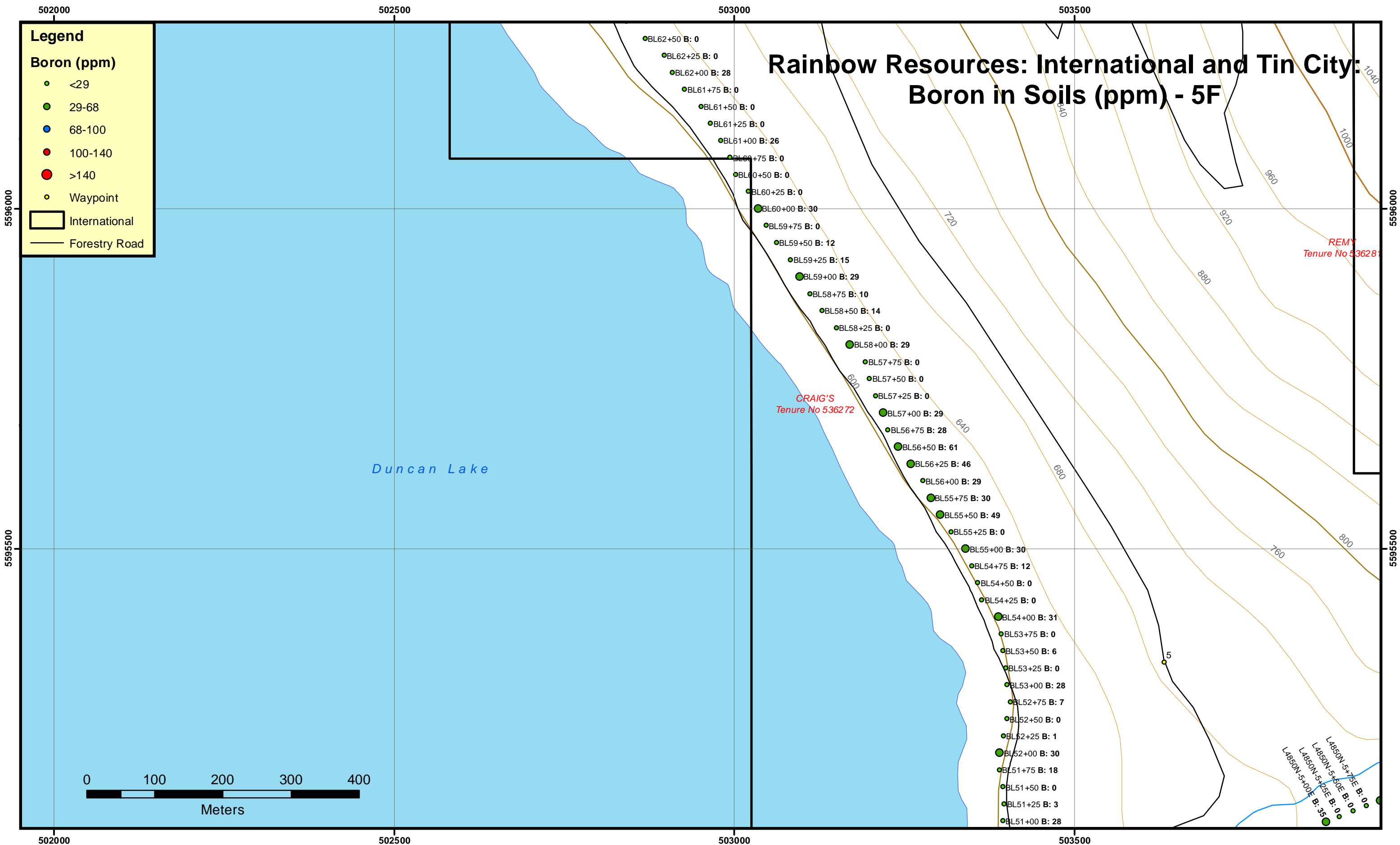
Forestry Road



Coordinate System: NAD 1983 UTM Zone 11N
 Projection: Transverse Mercator
 Datum: North American 1983
 False Easting: 500,000.0000
 False Northing: 0.0000
 Central Meridian: -117.0000
 Scale Factor: 0.9996
 Latitude Of Origin: 0.0000
 Units: Meter



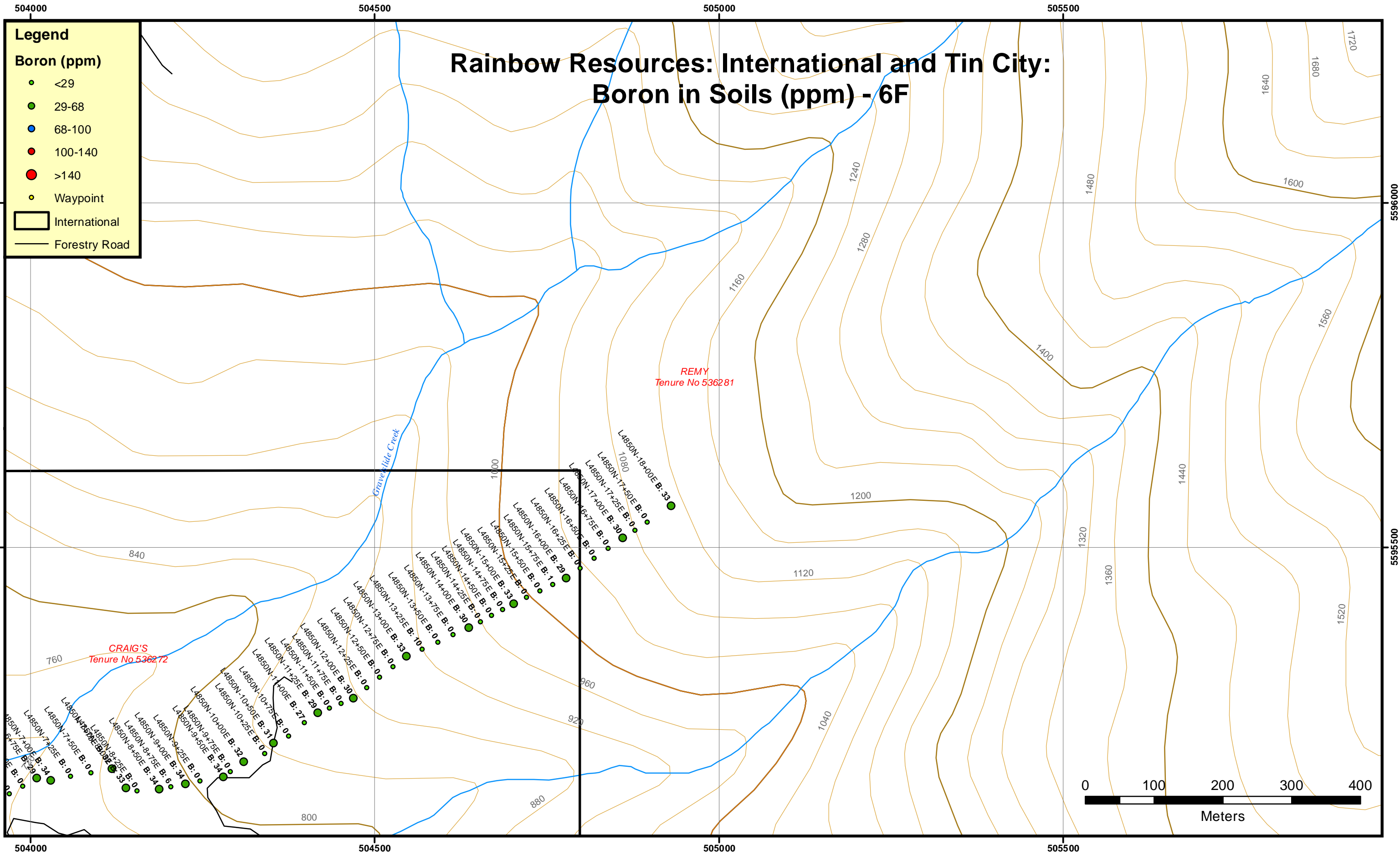
SCALE: 1:5,000
 Author: Graham Milne
 Date Saved: 2/12/2013 7:57:53 AM



Coordinate System: NAD 1983 UTM Zone 11N
 Projection: Transverse Mercator
 Datum: North American 1983
 False Easting: 500,000.0000
 False Northing: 0.0000
 Central Meridian: -117.0000
 Scale Factor: 0.9996
 Latitude Of Origin: 0.0000
 Units: Meter



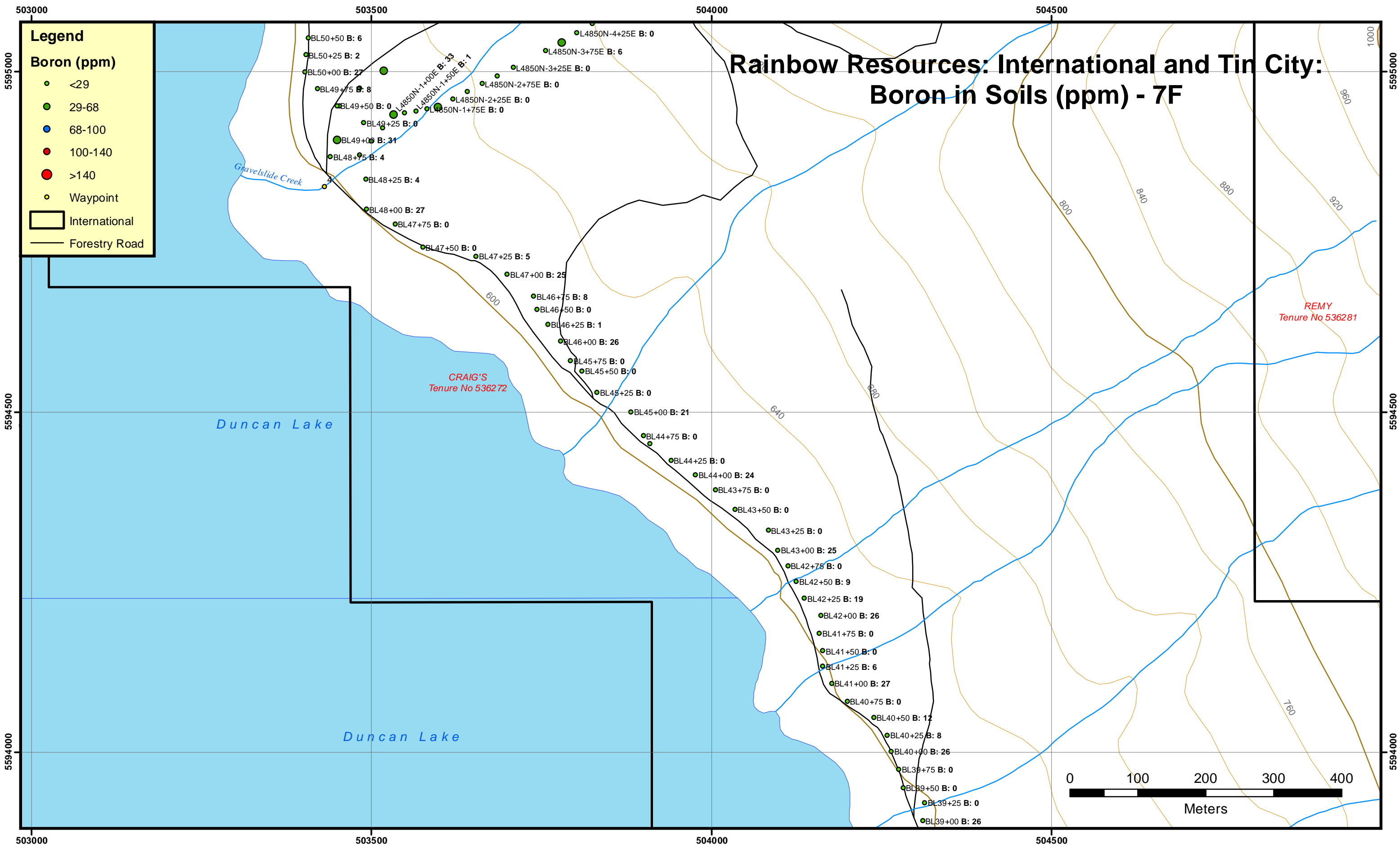
SCALE: 1:5,000
 Author: Graham Milne
 Date Saved: 2/5/2013 10:33:21 AM



Coordinate System: NAD 1983 UTM Zone 11N
 Projection: Transverse Mercator
 Datum: North American 1983
 False Easting: 500,000.0000
 False Northing: 0.0000
 Central Meridian: -117.0000
 Scale Factor: 0.9996
 Latitude Of Origin: 0.0000
 Units: Meter



SCALE: 1:5,000
 Author: Graham Milne
 Date Saved: 2/5/2013 11:04:50 AM



Coordinate System: NAD 1983 UTM Zone 11N
 Projection: Transverse Mercator
 Datum: North American 1983
 False Easting: 500,000.0000
 False Northing: 0.0000
 Central Meridian: -117.0000
 Scale Factor: 0.9996
 Latitude Of Origin: 0.0000
 Units: Meter



SCALE: 1:5,000
 Author: Graham Milne
 Date Saved: 2/5/2013 11:51:14 AM

503000

503500

504000

504500

Legend

Boron (ppm)

- <29
- 29-68
- 68-100
- 100-140
- >140
- Waypoint

▭ International

— Forestry Road

Rainbow Resources: International and Tin City: Boron in Soils (ppm) - 8F

5593500

5593000

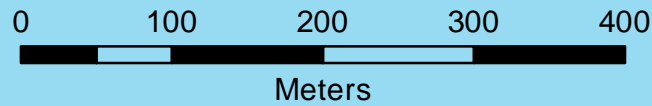
5593500

5593000

Duncan Lake

CRAIG'S
Tenure No 536272

- BL38+25 B: 0
- BL38+00 B: 27
- BL37+75 B: 0
- BL37+50 B: 0
- BL37+25 B: 0
- BL37+00 B: 30
- BL36+75 B: 0
- BL36+50 B: 0
- BL36+25 B: 0
- BL36+00 B: 29
- BL35+75 B: 0
- BL35+50 B: 0
- BL35+25 B: 0
- BL35+00 B: 27
- BL34+75 B: 0
- BL34+50 B: 0
- BL34+25 B: 0
- BL34+00 B: 29
- BL33+75 B: 0
- BL33+50 B: 0
- BL33+25 B: 0
- BL33+00 B: 28
- BL32+75 B: 0



503000

503500

504000

504500

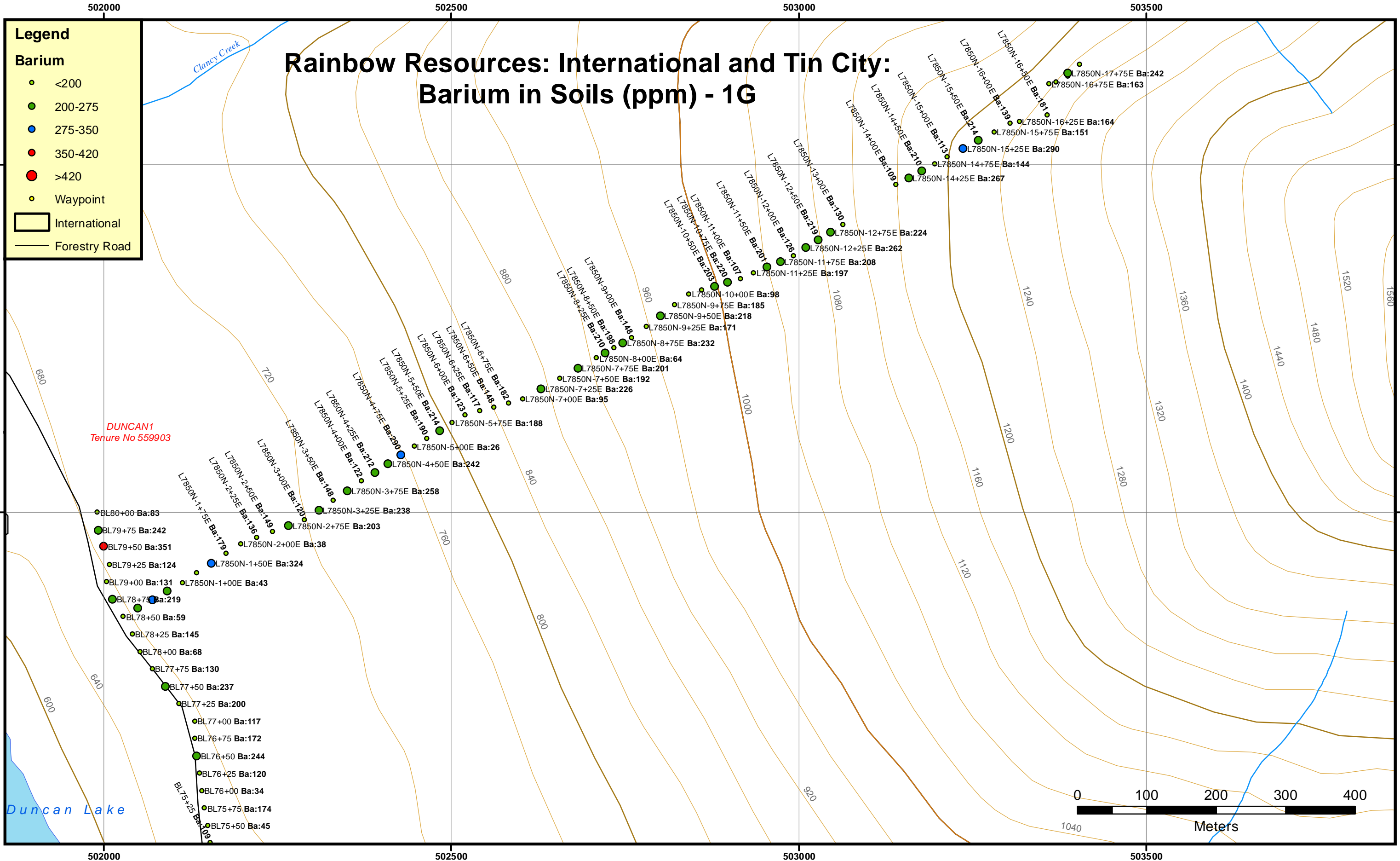
Coordinate System: NAD 1983 UTM Zone 11N
 Projection: Transverse Mercator
 Datum: North American 1983
 False Easting: 500,000.0000
 False Northing: 0.0000
 Central Meridian: -117.0000
 Scale Factor: 0.9996
 Latitude Of Origin: 0.0000
 Units: Meter



SCALE: 1:5,000

Author: Graham Milne

Date Saved: 2/7/2013 8:16:19 AM



Coordinate System: NAD 1983 UTM Zone 11N
 Projection: Transverse Mercator
 Datum: North American 1983
 False Easting: 500,000.0000
 False Northing: 0.0000
 Central Meridian: -117.0000
 Scale Factor: 0.9996
 Latitude Of Origin: 0.0000
 Units: Meter



SCALE: 1:5,000

Author: Graham Milne

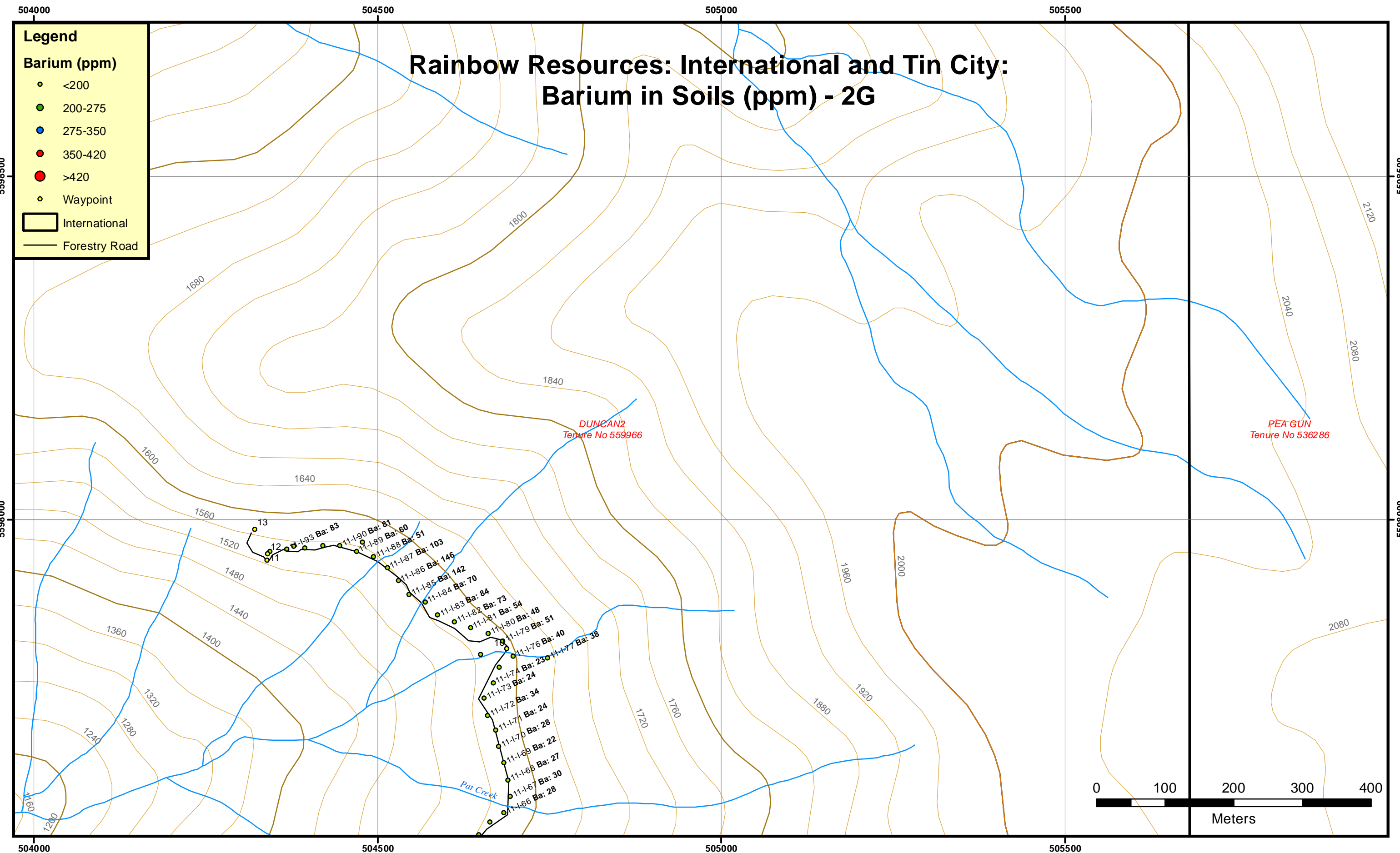
Date Saved: 2/6/2012 1:04:55 PM

Rainbow Resources: International and Tin City: Barium in Soils (ppm) - 2G

Legend

Barium (ppm)

- <200
- 200-275
- 275-350
- 350-420
- >420
- Waypoint
- ▭ International
- Forestry Road



Coordinate System: NAD 1983 UTM Zone 11N
 Projection: Transverse Mercator
 Datum: North American 1983
 False Easting: 500,000.0000
 False Northing: 0.0000
 Central Meridian: -117.0000
 Scale Factor: 0.9996
 Latitude Of Origin: 0.0000
 Units: Meter



SCALE: 1:5,000
 Author: Graham Milne
 Date Saved: 2/1/2013 9:52:55 AM

Rainbow Resources: International and Tin City: Barium in Soils (ppm) - 3G

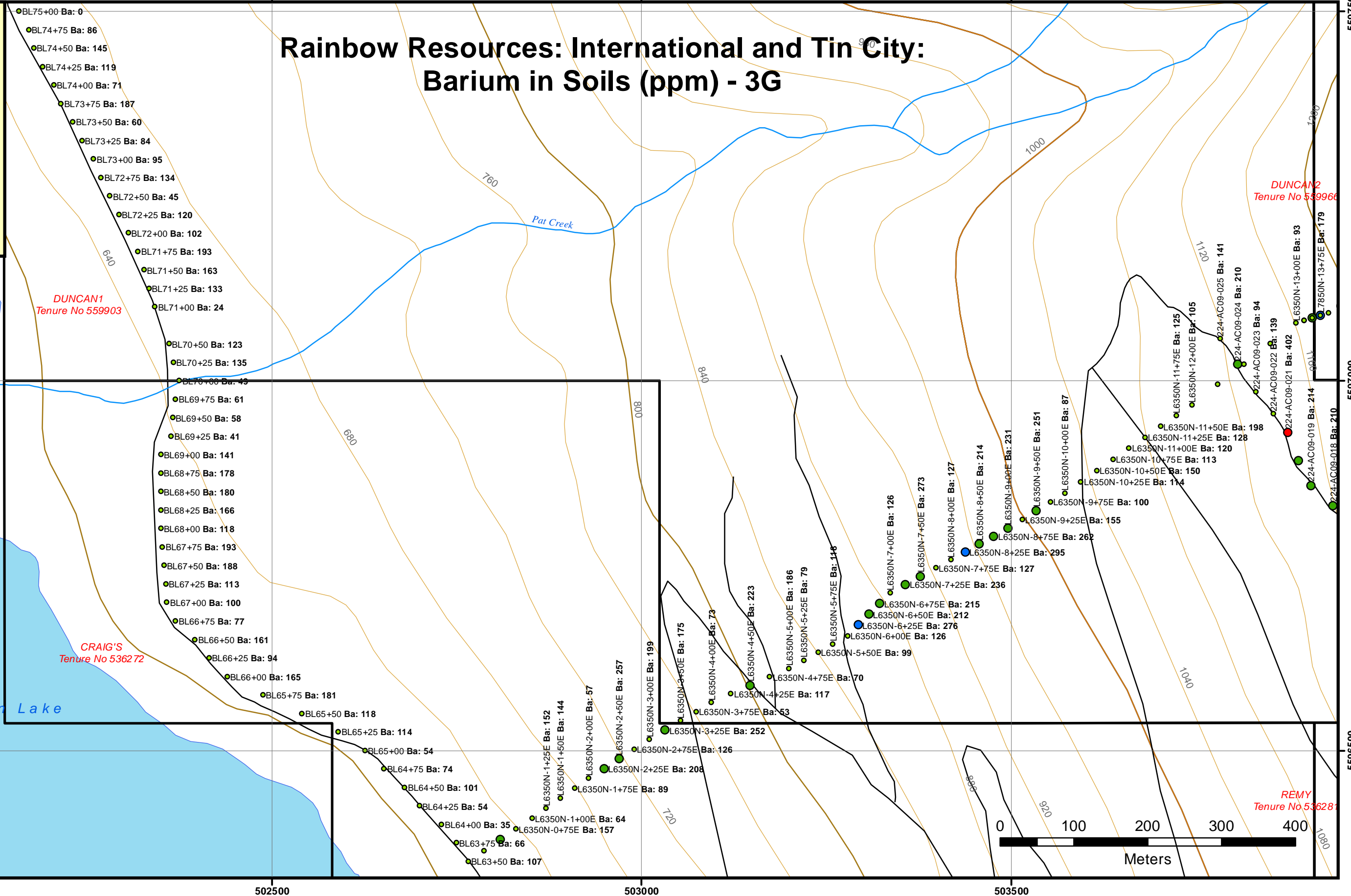
Legend

Barium (ppm)

- <200
- 200-275
- 275-350
- 350-420
- >420
- Waypoint

▭ International

— Forestry Road



Coordinate System: NAD 1983 UTM Zone 11N
 Projection: Transverse Mercator
 Datum: North American 1983
 False Easting: 500,000.0000
 False Northing: 0.0000
 Central Meridian: -117.0000
 Scale Factor: 0.9996
 Latitude Of Origin: 0.0000
 Units: Meter



SCALE: 1:5,000
 Author: Graham Milne
 Date Saved: 2/1/2013 10:40:53 AM

Rainbow Resources: International and Tin City: Barium in Soils (ppm) - 4G

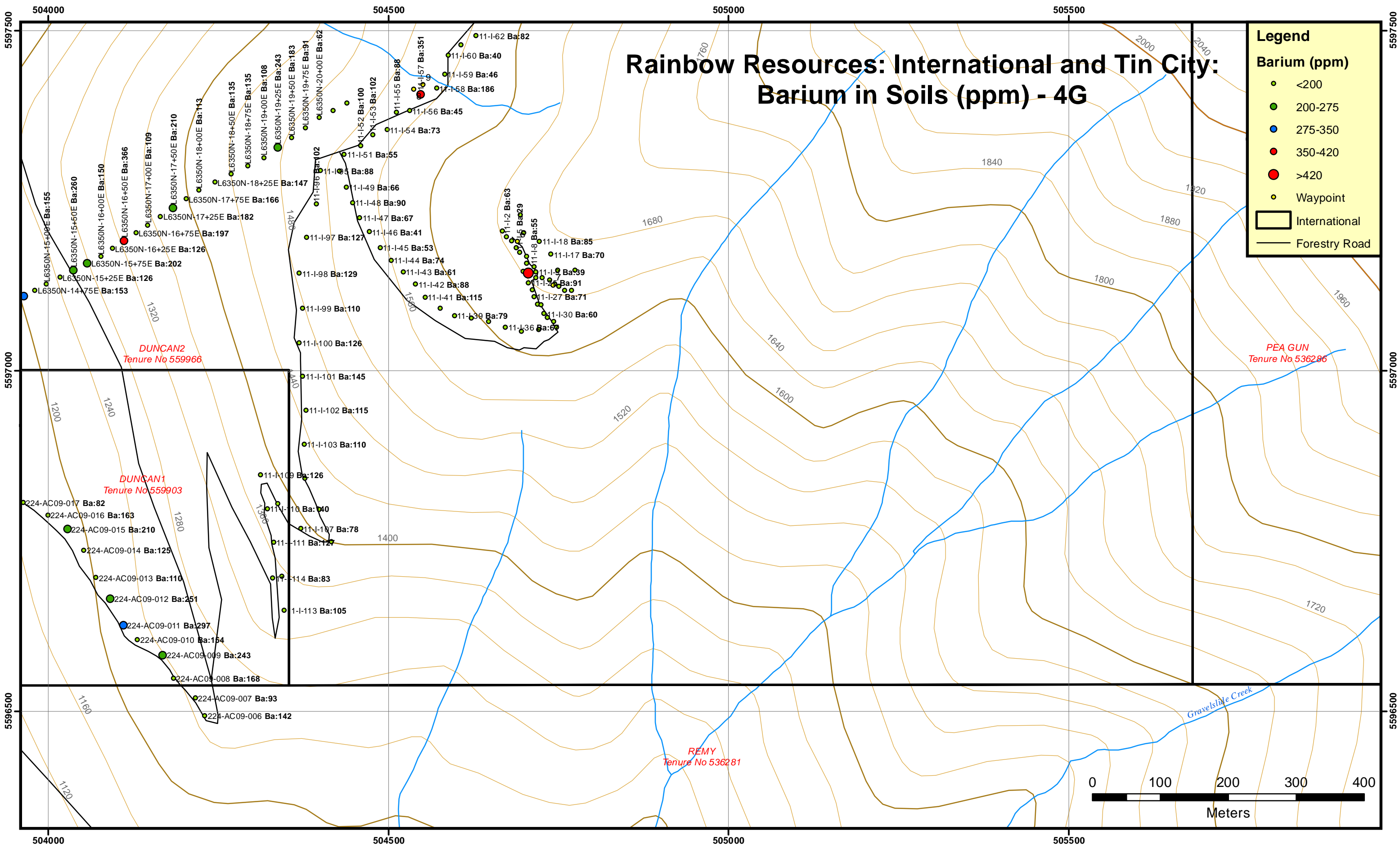
Legend

Barium (ppm)

- <200
- 200-275
- 275-350
- 350-420
- >420
- Waypoint

▭ International

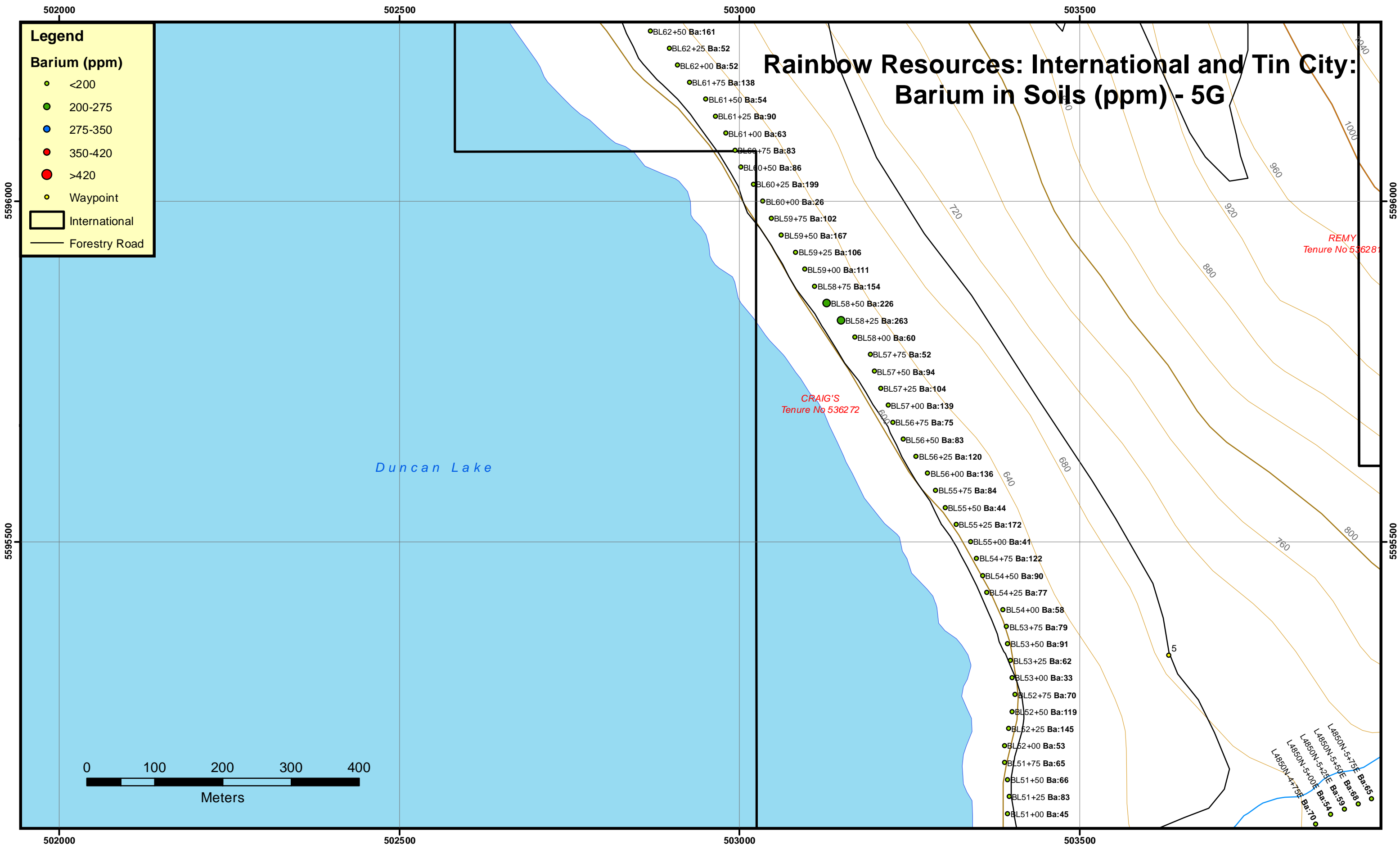
— Forestry Road



Coordinate System: NAD 1983 UTM Zone 11N
 Projection: Transverse Mercator
 Datum: North American 1983
 False Easting: 500,000.0000
 False Northing: 0.0000
 Central Meridian: -117.0000
 Scale Factor: 0.9996
 Latitude Of Origin: 0.0000
 Units: Meter



SCALE: 1:5,000
 Author: Graham Milne
 Date Saved: 2/1/2013 11:21:06 AM

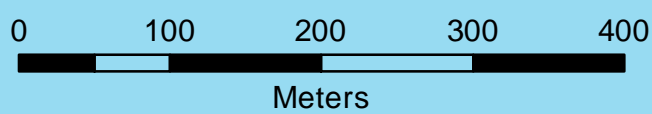


Rainbow Resources: International and Tin City: Barium in Soils (ppm) - 5G

Legend

Barium (ppm)

- <200
- 200-275
- 275-350
- 350-420
- >420
- Waypoint
- ▭ International
- Forestry Road



Coordinate System: NAD 1983 UTM Zone 11N
 Projection: Transverse Mercator
 Datum: North American 1983
 False Easting: 500,000.0000
 False Northing: 0.0000
 Central Meridian: -117.0000
 Scale Factor: 0.9996
 Latitude Of Origin: 0.0000
 Units: Meter



SCALE: 1:5,000
 Author: Graham Milne
 Date Saved: 2/5/2013 10:35:01 AM

Rainbow Resources: International and Tin City: Barium in Soils (ppm) - 6G

Legend

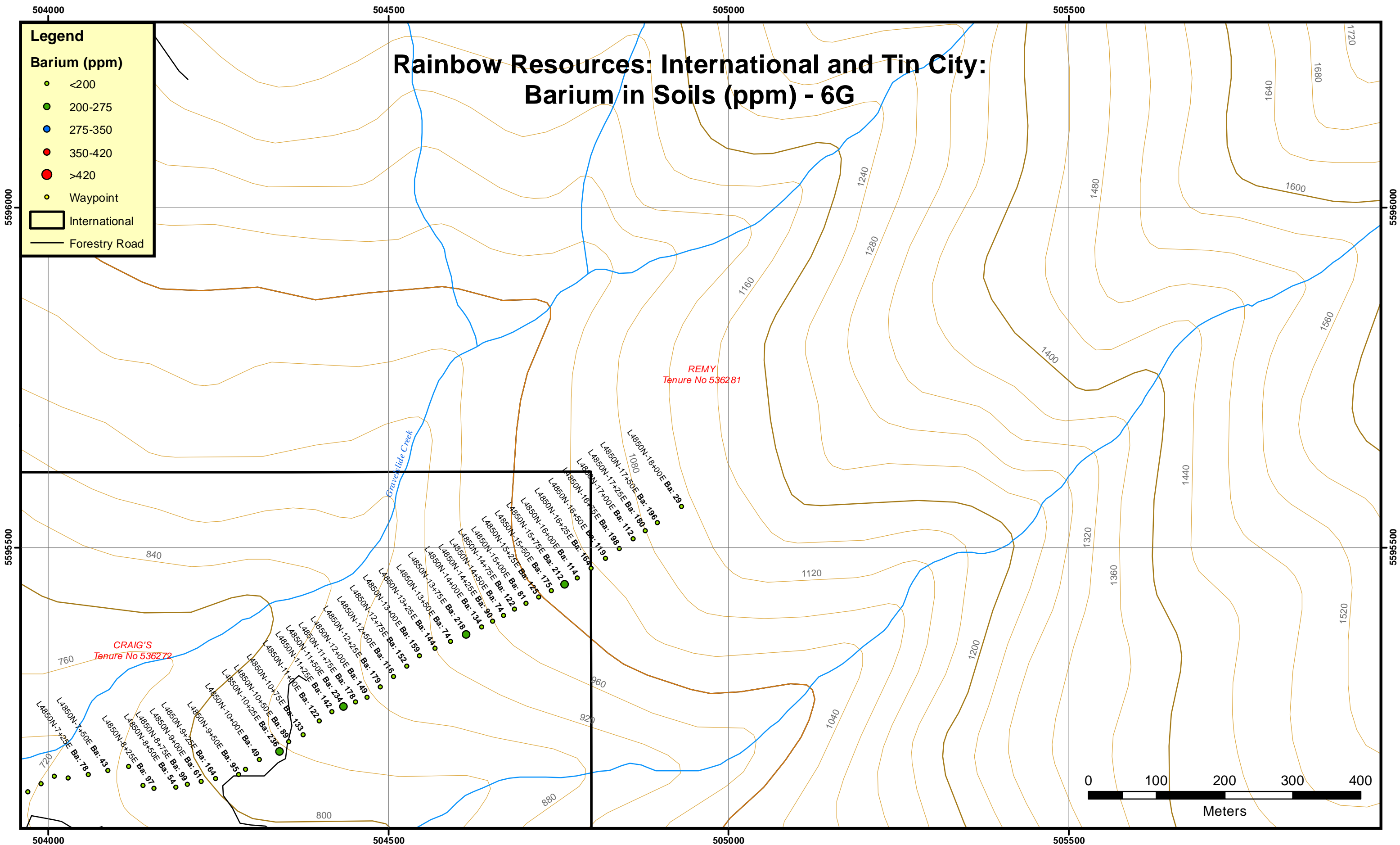
Barium (ppm)

- <200
- 200-275
- 275-350
- 350-420
- >420

○ Waypoint

▭ International

— Forestry Road



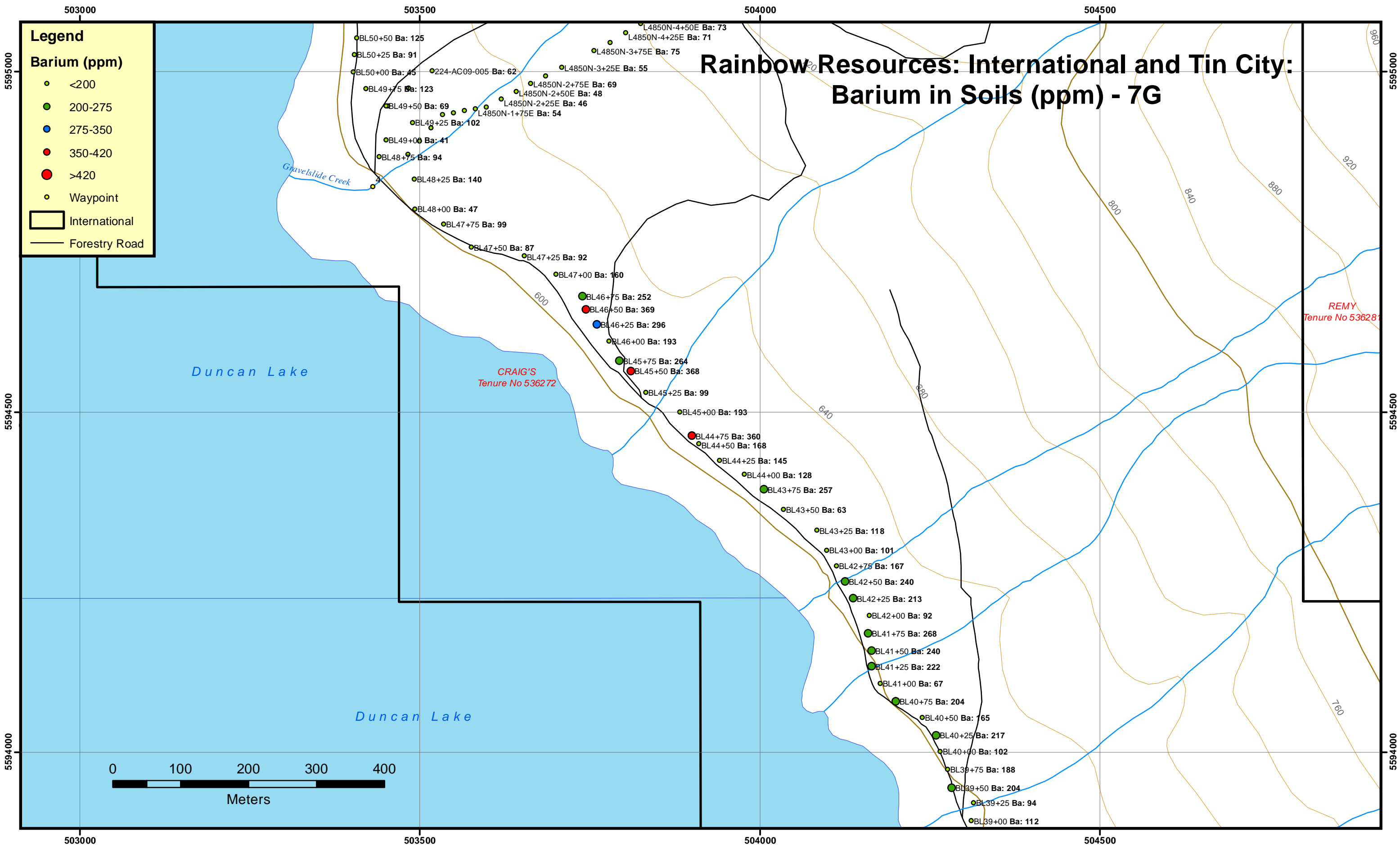
Coordinate System: NAD 1983 UTM Zone 11N
 Projection: Transverse Mercator
 Datum: North American 1983
 False Easting: 500,000.0000
 False Northing: 0.0000
 Central Meridian: -117.0000
 Scale Factor: 0.9996
 Latitude Of Origin: 0.0000
 Units: Meter



SCALE: 1:5,000

Author: Graham Milne

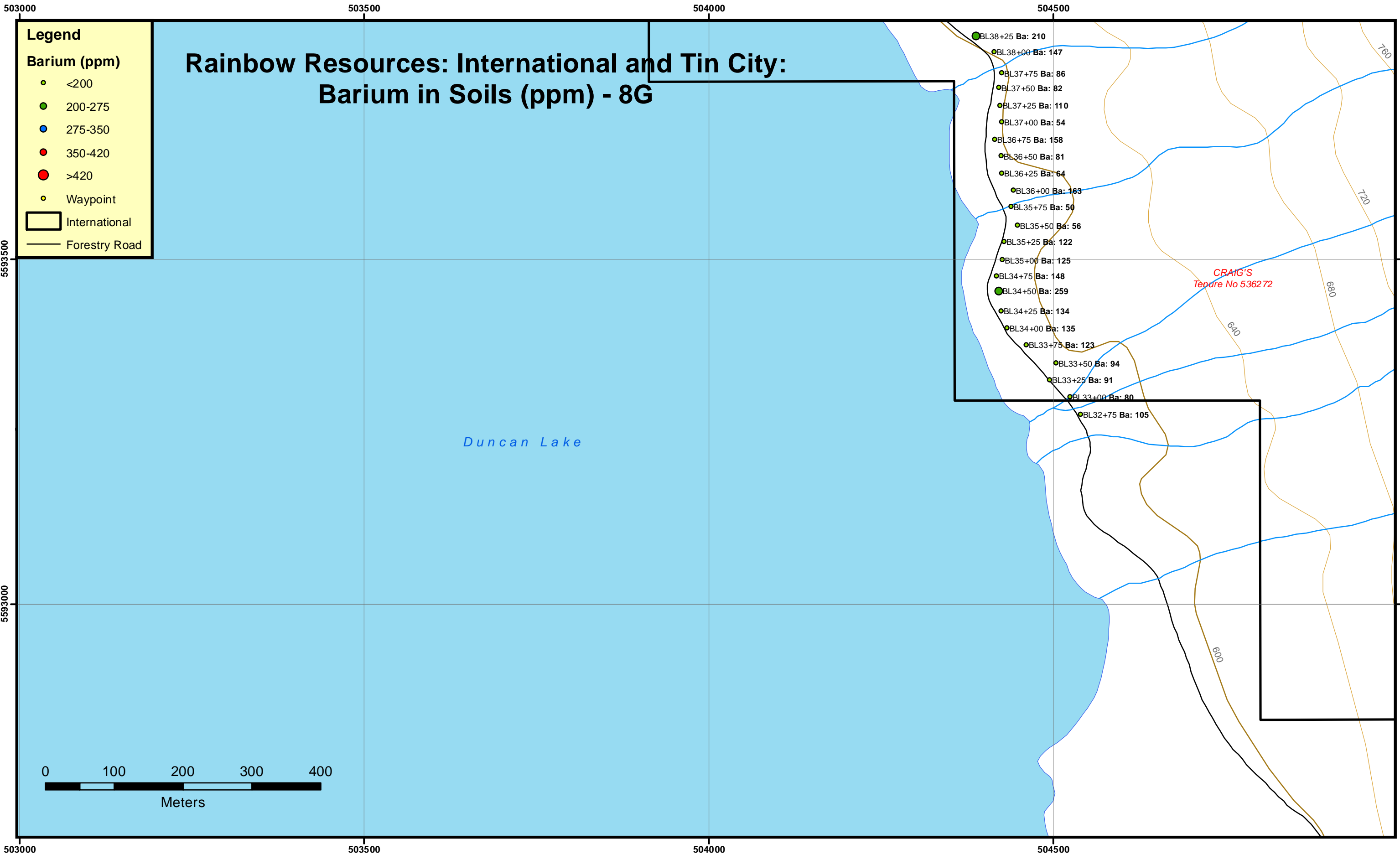
Date Saved: 2/5/2013 11:10:52 AM



Coordinate System: NAD 1983 UTM Zone 11N
 Projection: Transverse Mercator
 Datum: North American 1983
 False Easting: 500,000.0000
 False Northing: 0.0000
 Central Meridian: -117.0000
 Scale Factor: 0.9996
 Latitude Of Origin: 0.0000
 Units: Meter



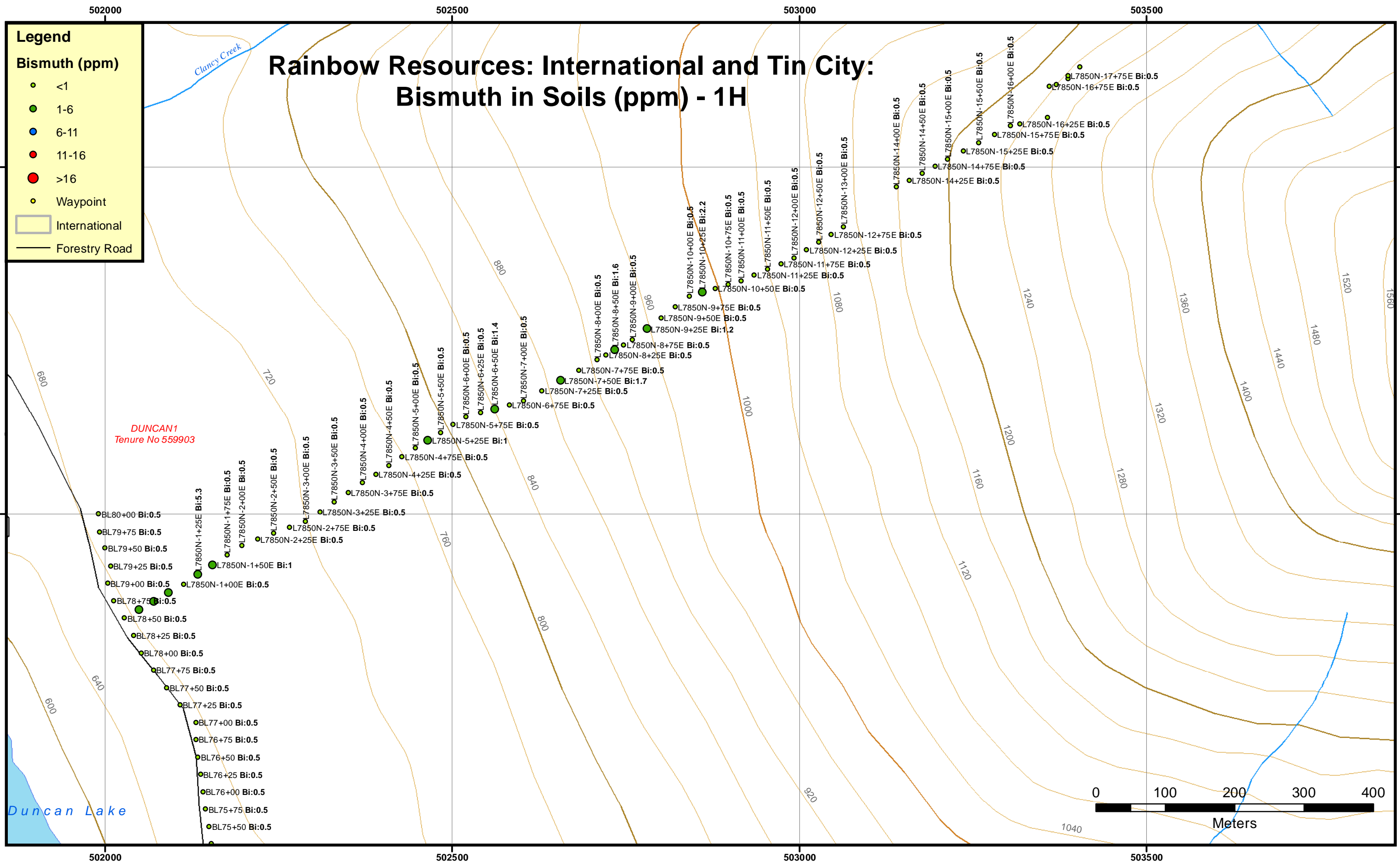
SCALE: 1:5,000
 Author: Graham Milne
 Date Saved: 2/5/2013 11:53:12 AM



Coordinate System: NAD 1983 UTM Zone 11N
 Projection: Transverse Mercator
 Datum: North American 1983
 False Easting: 500,000.0000
 False Northing: 0.0000
 Central Meridian: -117.0000
 Scale Factor: 0.9996
 Latitude Of Origin: 0.0000
 Units: Meter



SCALE: 1:5,000
 Author: Graham Milne
 Date Saved: 2/7/2013 8:41:08 AM



Coordinate System: NAD 1983 UTM Zone 11N
 Projection: Transverse Mercator
 Datum: North American 1983
 False Easting: 500,000.0000
 False Northing: 0.0000
 Central Meridian: -117.0000
 Scale Factor: 0.9996
 Latitude Of Origin: 0.0000
 Units: Meter



SCALE: 1:5,000
 Author: Graham Milne
 Date Saved: 2/12/2013 8:52:24 AM

Rainbow Resources: International and Tin City: Bismuth in Soils (ppm) - 2H

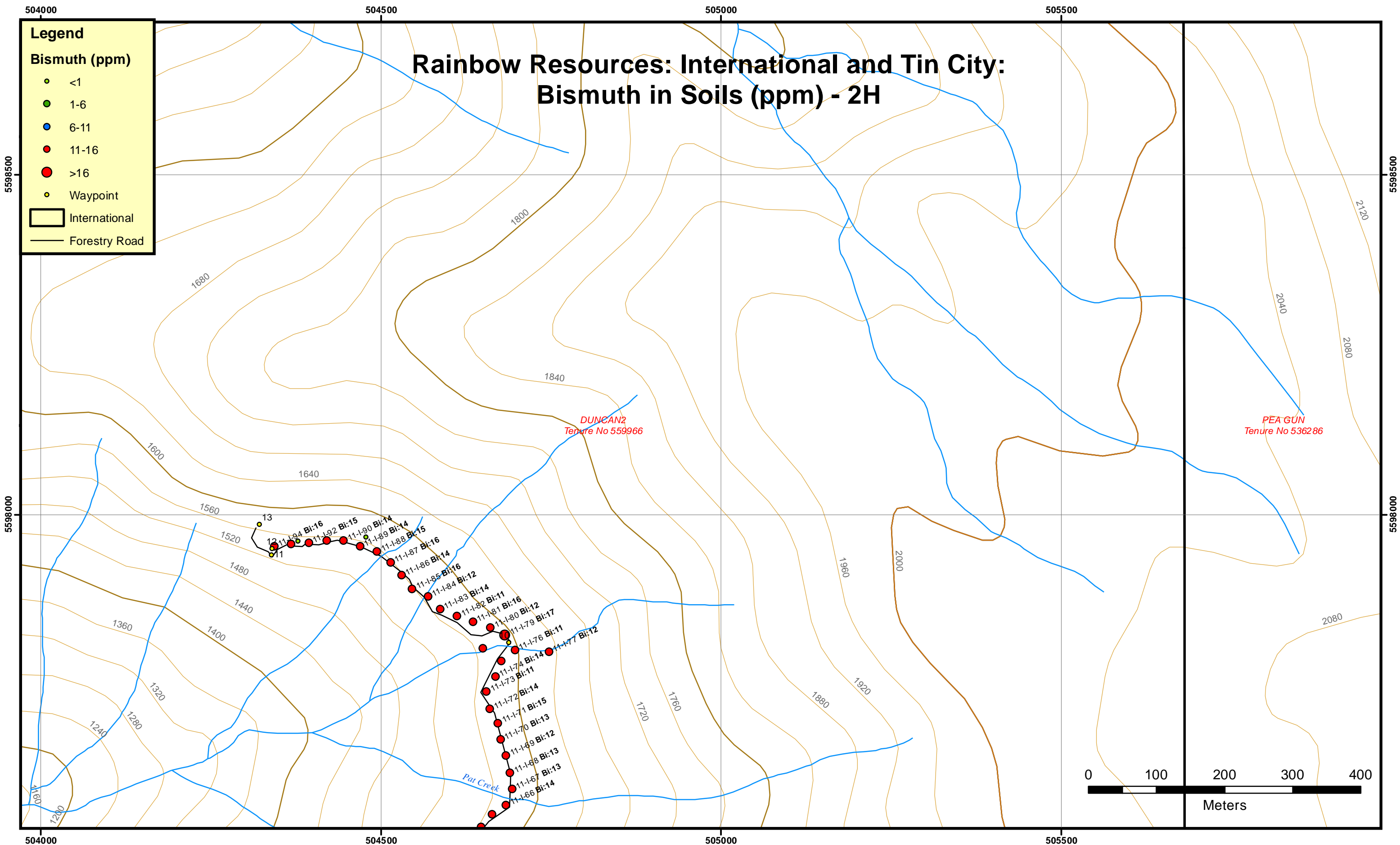
Legend

Bismuth (ppm)

- <1
- 1-6
- 6-11
- 11-16
- >16
- Waypoint

International

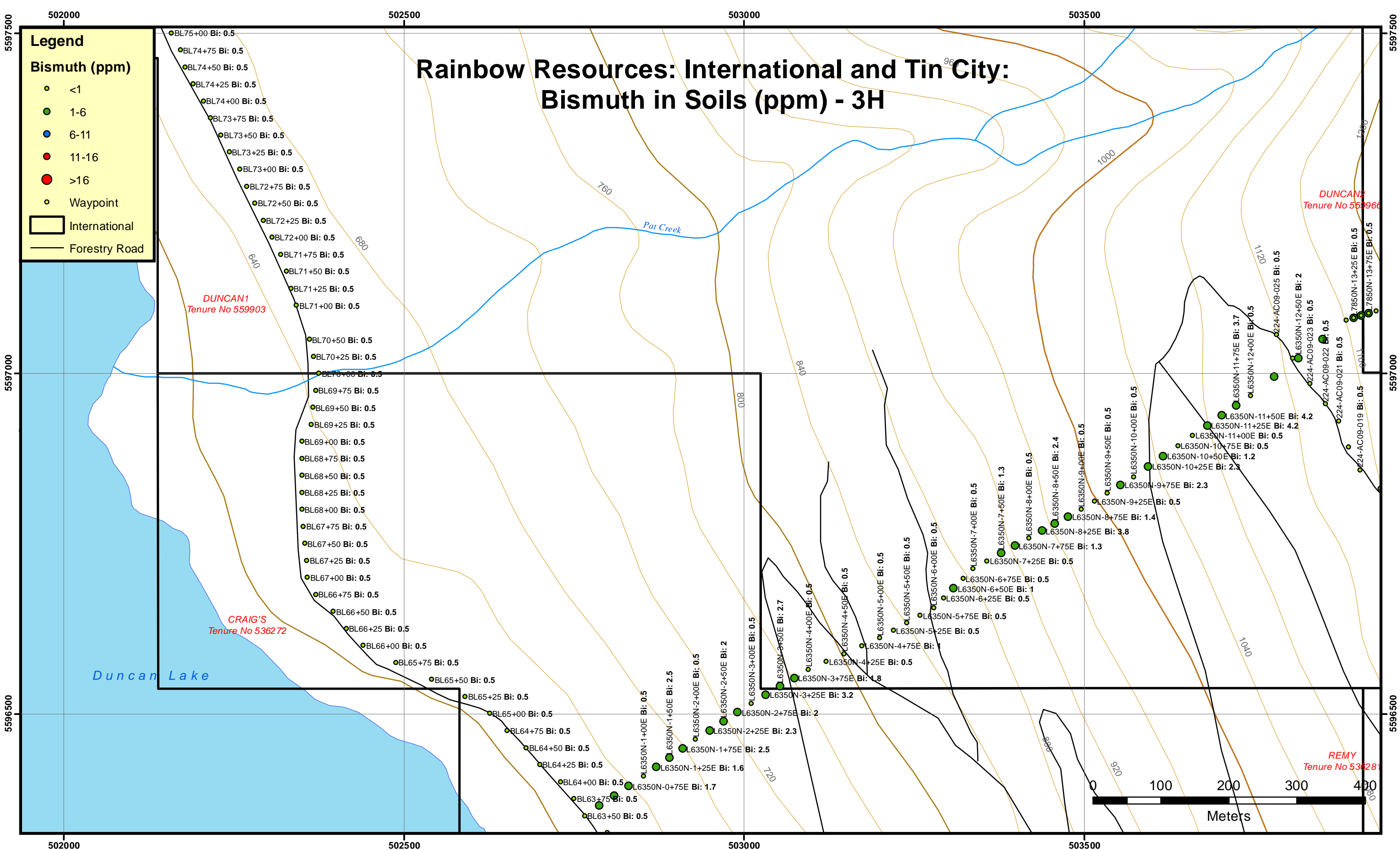
Forestry Road



Coordinate System: NAD 1983 UTM Zone 11N
 Projection: Transverse Mercator
 Datum: North American 1983
 False Easting: 500,000.0000
 False Northing: 0.0000
 Central Meridian: -117.0000
 Scale Factor: 0.9996
 Latitude Of Origin: 0.0000
 Units: Meter



SCALE: 1:5,000
 Author: Graham Milne
 Date Saved: 2/12/2013 8:55:06 AM



Rainbow Resources: International and Tin City: Bismuth in Soils (ppm) - 3H

Legend

Bismuth (ppm)

- <1
- 1-6
- 6-11
- 11-16
- >16
- Waypoint
- ▭ International
- Forestry Road

Coordinate System: NAD 1983 UTM Zone 11N
 Projection: Transverse Mercator
 Datum: North American 1983
 False Easting: 500,000.0000
 False Northing: 0.0000
 Central Meridian: -117.0000
 Scale Factor: 0.9996
 Latitude Of Origin: 0.0000
 Units: Meter



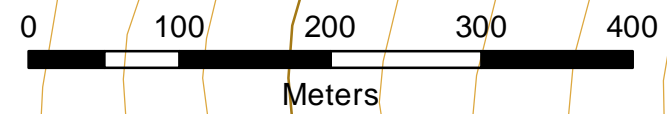
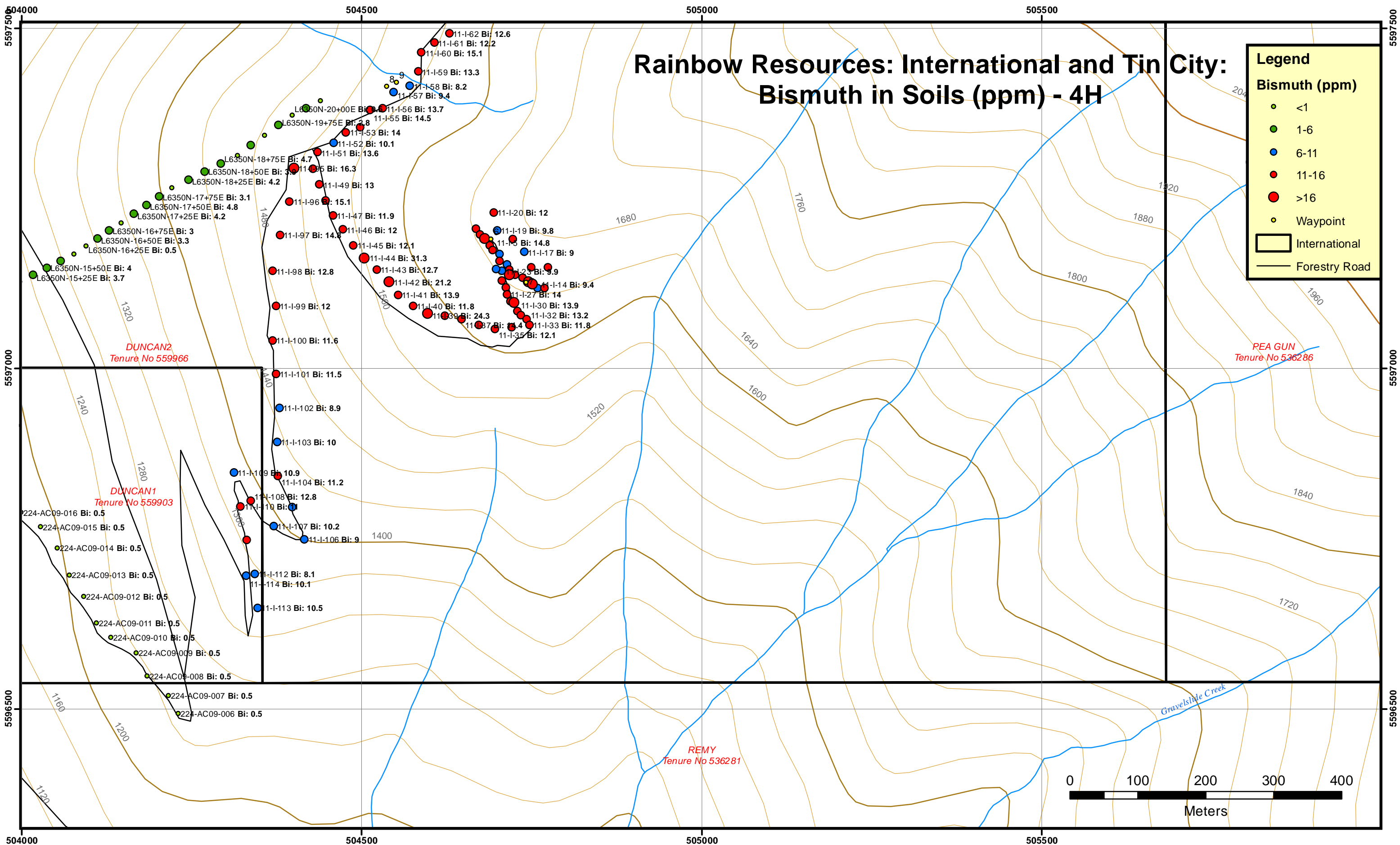
SCALE: 1:5,000
 Author: Graham Milne
 Date Saved: 2/12/2013 8:57:58 AM

Rainbow Resources: International and Tin City: Bismuth in Soils (ppm) - 4H

Legend

Bismuth (ppm)

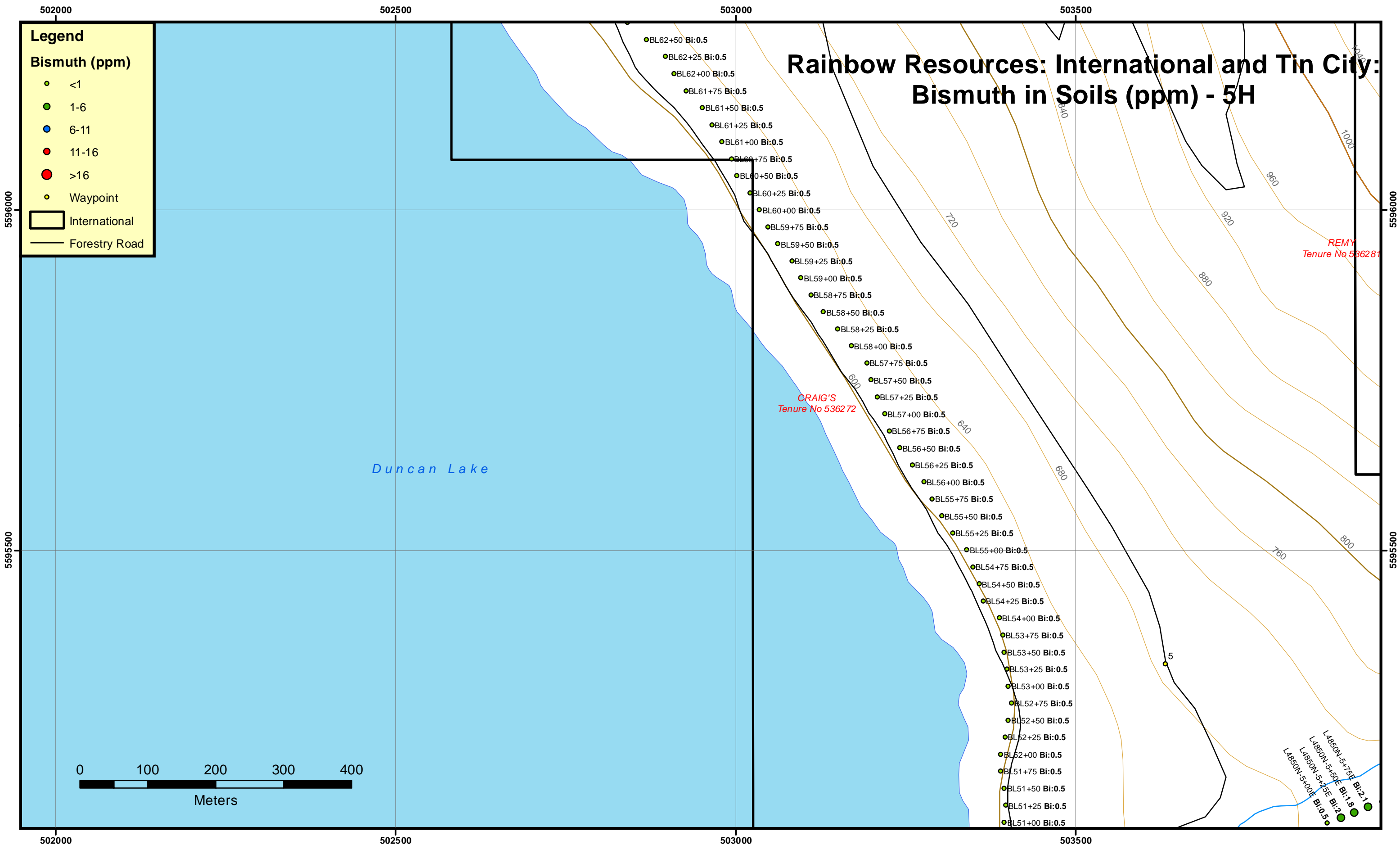
- <1
- 1-6
- 6-11
- 11-16
- >16
- Waypoint
- International
- Forestry Road



Coordinate System: NAD 1983 UTM Zone 11N
 Projection: Transverse Mercator
 Datum: North American 1983
 False Easting: 500,000.0000
 False Northing: 0.0000
 Central Meridian: -117.0000
 Scale Factor: 0.9996
 Latitude Of Origin: 0.0000
 Units: Meter



SCALE: 1:5,000
 Author: Graham Milne
 Date Saved: 2/12/2013 8:59:11 AM



Coordinate System: NAD 1983 UTM Zone 11N
 Projection: Transverse Mercator
 Datum: North American 1983
 False Easting: 500,000.0000
 False Northing: 0.0000
 Central Meridian: -117.0000
 Scale Factor: 0.9996
 Latitude Of Origin: 0.0000
 Units: Meter



SCALE: 1:5,000

Author: Graham Milne

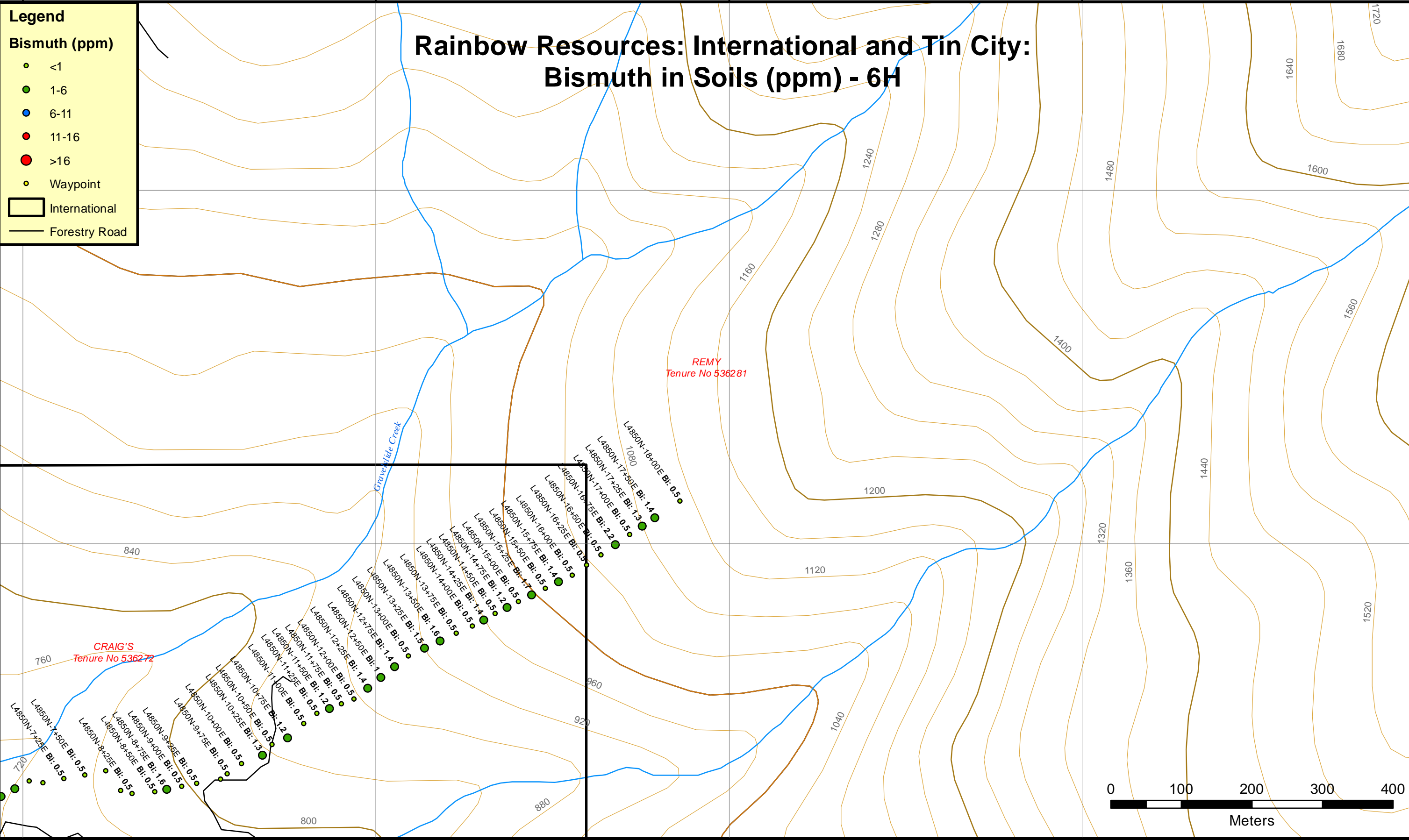
Date Saved: 2/5/2013 10:36:14 AM

Rainbow Resources: International and Tin City: Bismuth in Soils (ppm) - 6H

Legend

Bismuth (ppm)

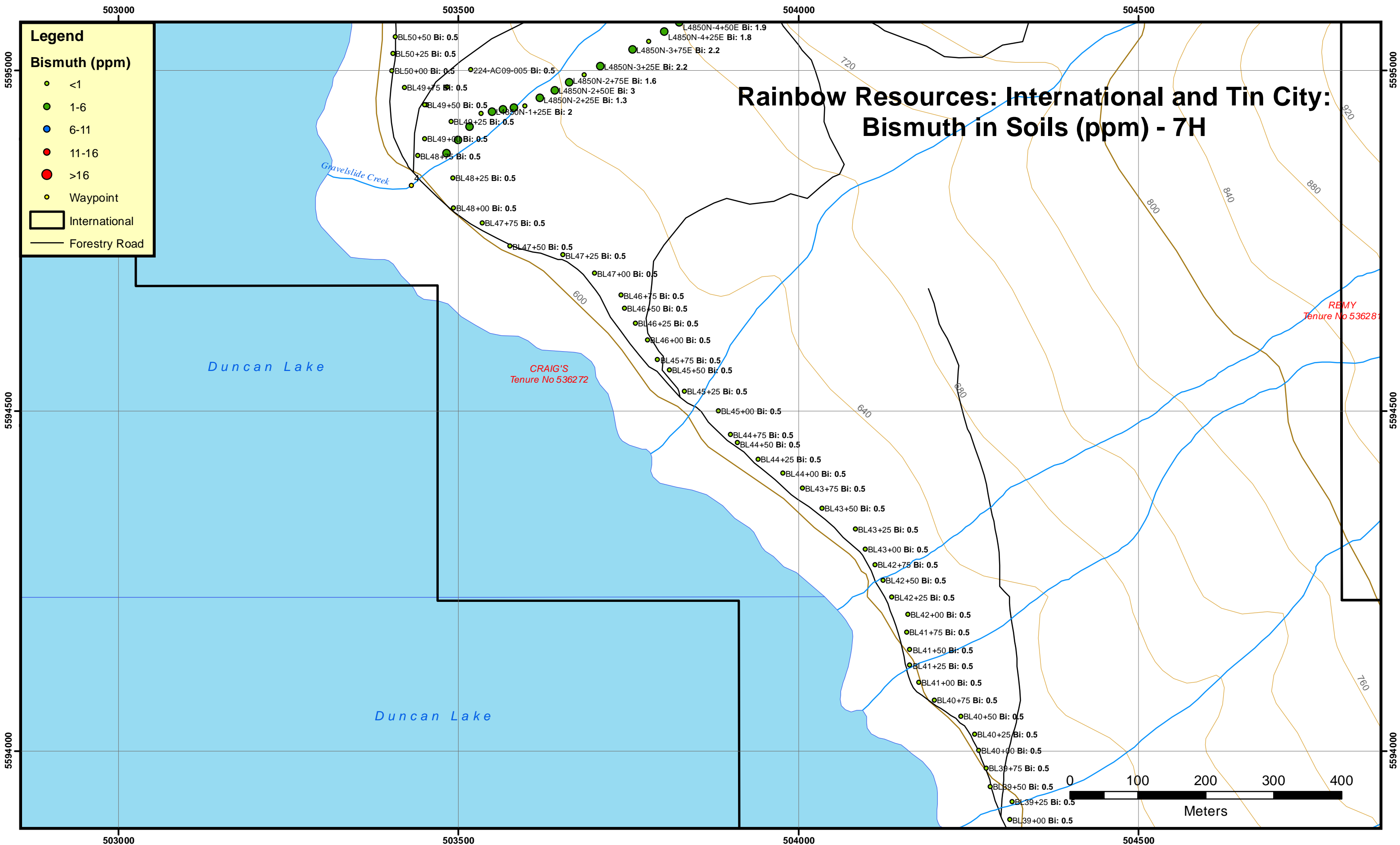
- <1
- 1-6
- 6-11
- 11-16
- >16
- Waypoint
- ▭ International
- Forestry Road



Coordinate System: NAD 1983 UTM Zone 11N
 Projection: Transverse Mercator
 Datum: North American 1983
 False Easting: 500,000.0000
 False Northing: 0.0000
 Central Meridian: -117.0000
 Scale Factor: 0.9996
 Latitude Of Origin: 0.0000
 Units: Meter



SCALE: 1:5,000
 Author: Graham Milne
 Date Saved: 2/5/2013 11:12:53 AM



Rainbow Resources: International and Tin City: Bismuth in Soils (ppm) - 7H

Coordinate System: NAD 1983 UTM Zone 11N
 Projection: Transverse Mercator
 Datum: North American 1983
 False Easting: 500,000.0000
 False Northing: 0.0000
 Central Meridian: -117.0000
 Scale Factor: 0.9996
 Latitude Of Origin: 0.0000
 Units: Meter



SCALE: 1:5,000
 Author: Graham Milne
 Date Saved: 2/5/2013 11:54:45 AM

Rainbow Resources: International and Tin City: Bismuth in Soils (ppm) - 8H

Legend

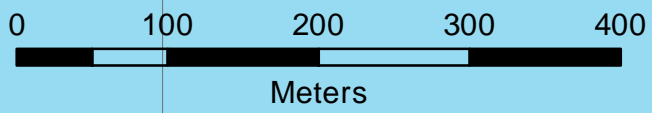
Bismuth (ppm)

- <1
- 1-6
- 6-11
- 11-16
- >16
- Waypoint
- ▭ International
- Forestry Road

- BL38+25 Bi: 0.5
- BL38+00 Bi: 0.5
- BL37+75 Bi: 0.5
- BL37+50 Bi: 0.5
- BL37+25 Bi: 0.5
- BL37+00 Bi: 0.5
- BL36+75 Bi: 0.5
- BL36+50 Bi: 0.5
- BL36+25 Bi: 0.5
- BL36+00 Bi: 0.5
- BL35+75 Bi: 0.5
- BL35+50 Bi: 0.5
- BL35+25 Bi: 0.5
- BL35+00 Bi: 0.5
- BL34+75 Bi: 0.5
- BL34+50 Bi: 0.5
- BL34+25 Bi: 0.5
- BL34+00 Bi: 0.5
- BL33+75 Bi: 0.5
- BL33+50 Bi: 0.5
- BL33+25 Bi: 0.5
- BL33+00 Bi: 0.5
- BL32+75 Bi: 0.5

*CRAIG'S
Tenure No 536272*

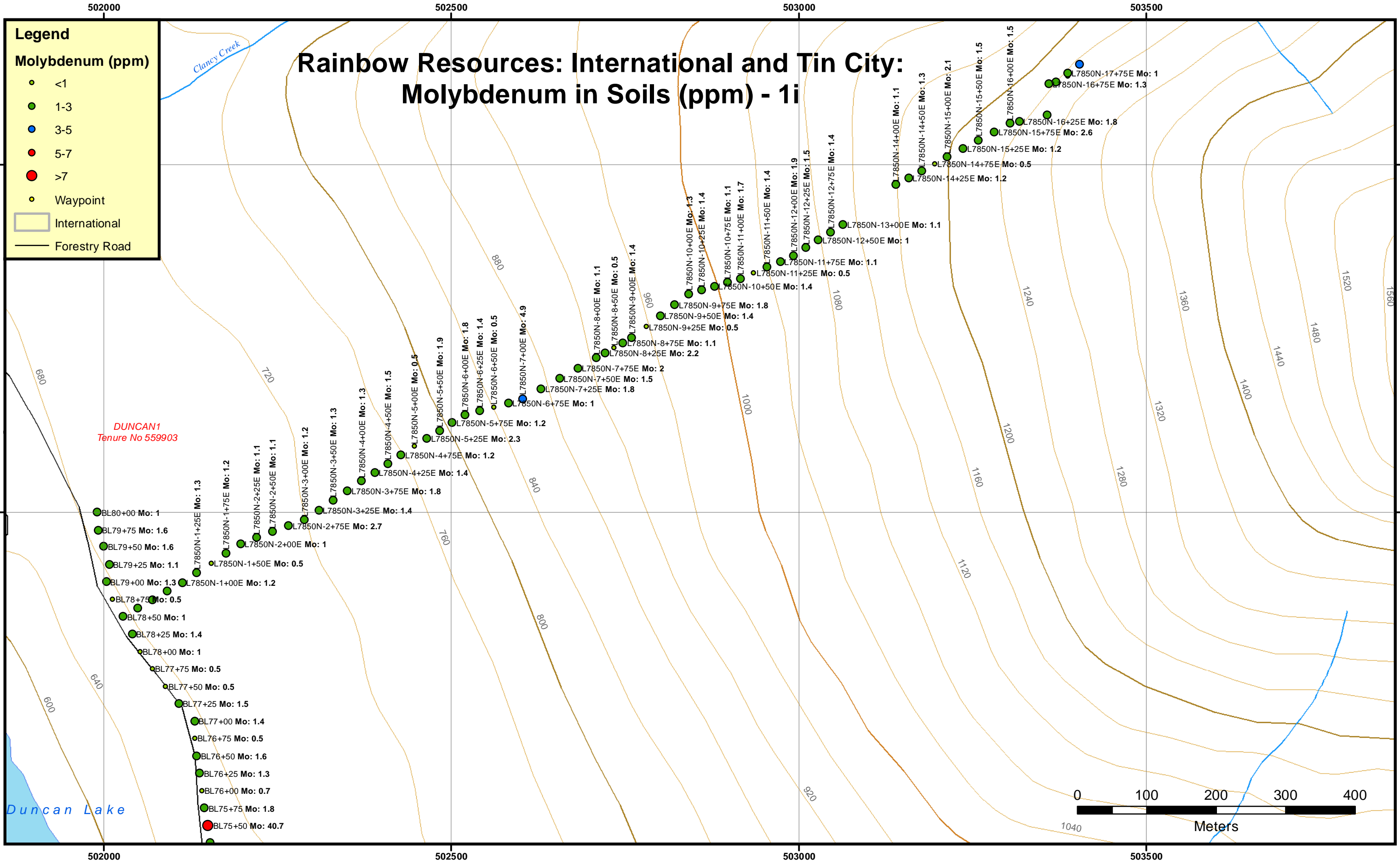
Duncan Lake



Coordinate System: NAD 1983 UTM Zone 11N
 Projection: Transverse Mercator
 Datum: North American 1983
 False Easting: 500,000.0000
 False Northing: 0.0000
 Central Meridian: -117.0000
 Scale Factor: 0.9996
 Latitude Of Origin: 0.0000
 Units: Meter



SCALE: 1:5,000
 Author: Graham Milne
 Date Saved: 2/7/2013 8:43:28 AM



Coordinate System: NAD 1983 UTM Zone 11N
 Projection: Transverse Mercator
 Datum: North American 1983
 False Easting: 500,000.0000
 False Northing: 0.0000
 Central Meridian: -117.0000
 Scale Factor: 0.9996
 Latitude Of Origin: 0.0000
 Units: Meter



SCALE: 1:5,000

Author: Graham Milne

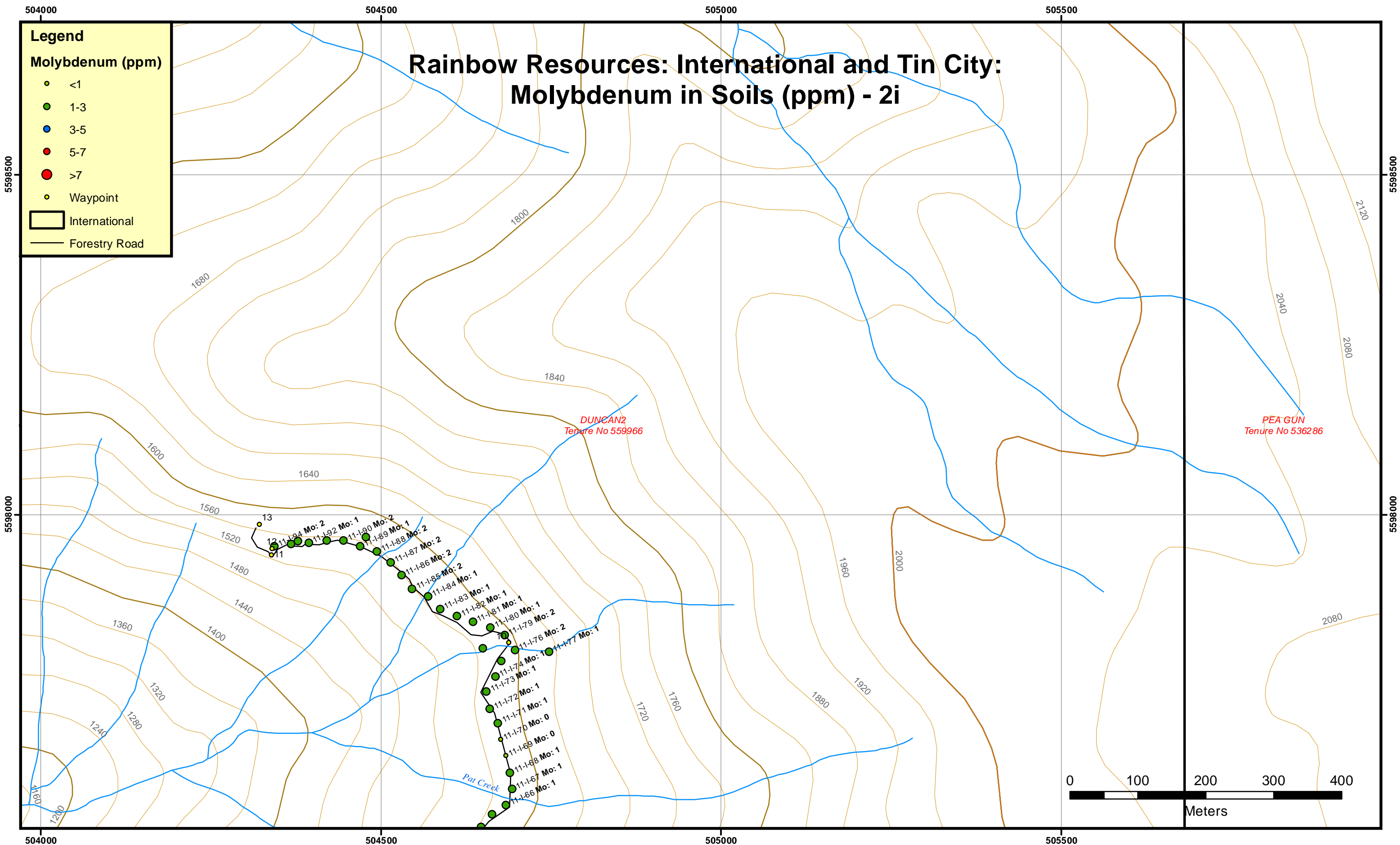
Date Saved: 2/1/2013 9:32:45 AM

Rainbow Resources: International and Tin City: Molybdenum in Soils (ppm) - 2i

Legend

Molybdenum (ppm)

- <1
- 1-3
- 3-5
- 5-7
- >7
- Waypoint
- ▭ International
- Forestry Road



Coordinate System: NAD 1983 UTM Zone 11N
 Projection: Transverse Mercator
 Datum: North American 1983
 False Easting: 500,000.0000
 False Northing: 0.0000
 Central Meridian: -117.0000
 Scale Factor: 0.9996
 Latitude Of Origin: 0.0000
 Units: Meter



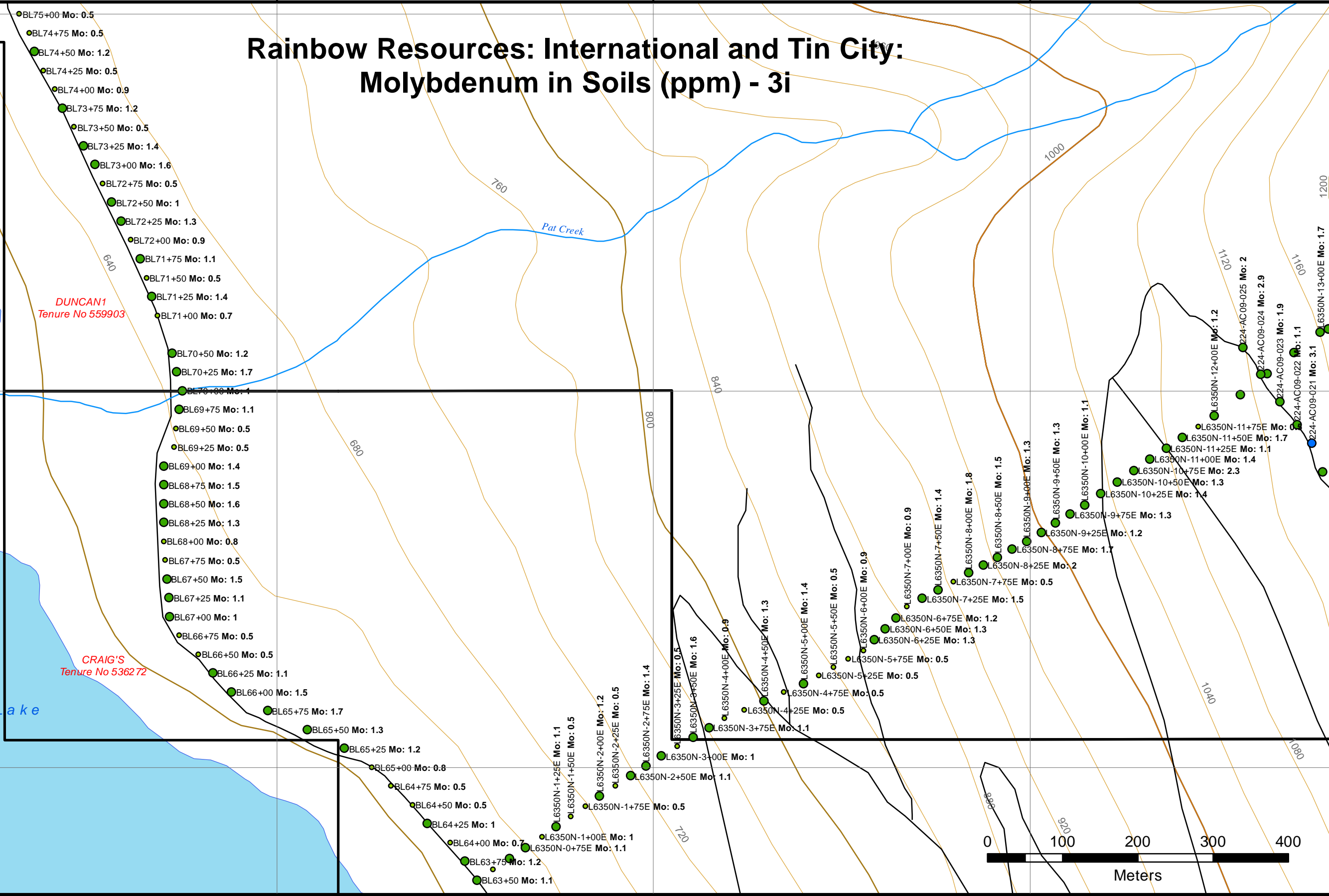
SCALE: 1:5,000
 Author: Graham Milne
 Date Saved: 2/1/2013 10:11:48 AM

Rainbow Resources: International and Tin City: Molybdenum in Soils (ppm) - 3i

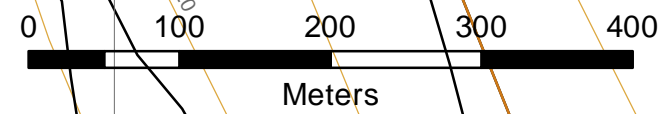
Legend

Molybdenum (ppm)

- <1
- 1-3
- 3-5
- 5-7
- >7
- Waypoint
- ▭ International
- Forestry Road



Coordinate System: NAD 1983 UTM Zone 11N
 Projection: Transverse Mercator
 Datum: North American 1983
 False Easting: 500,000.0000
 False Northing: 0.0000
 Central Meridian: -117.0000
 Scale Factor: 0.9996
 Latitude Of Origin: 0.0000
 Units: Meter



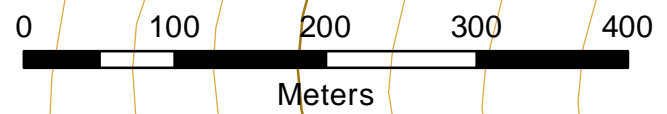
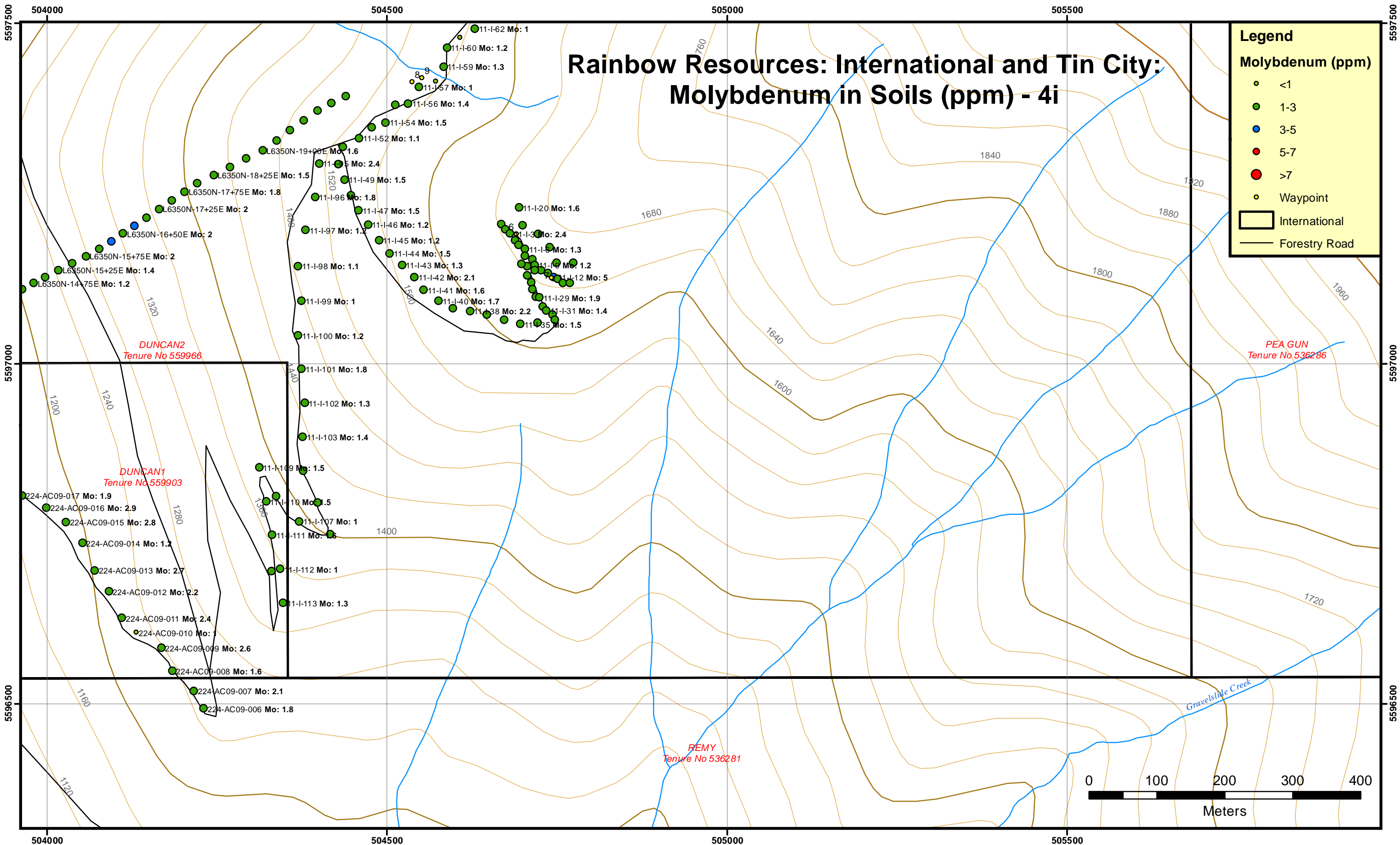
SCALE: 1:5,000
 Author: Graham Milne
 Date Saved: 2/1/2013 10:46:52 AM

Rainbow Resources: International and Tin City: Molybdenum in Soils (ppm) - 4i

Legend

Molybdenum (ppm)

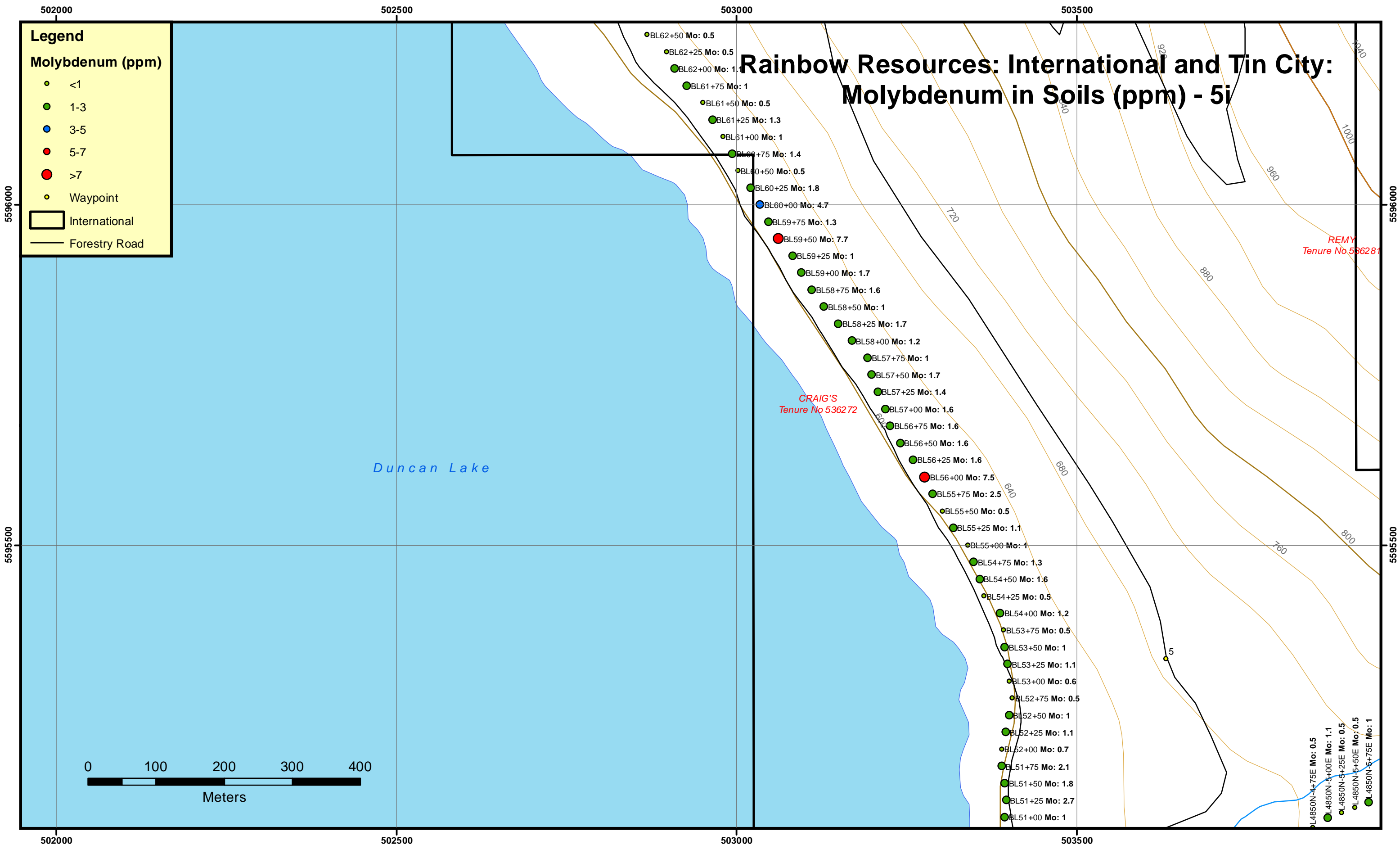
- <1
- 1-3
- 3-5
- 5-7
- >7
- Waypoint
- International
- Forestry Road



Coordinate System: NAD 1983 UTM Zone 11N
 Projection: Transverse Mercator
 Datum: North American 1983
 False Easting: 500,000.0000
 False Northing: 0.0000
 Central Meridian: -117.0000
 Scale Factor: 0.9996
 Latitude Of Origin: 0.0000
 Units: Meter



SCALE: 1:5,000
 Author: Graham Milne
 Date Saved: 2/5/2013 10:08:19 AM



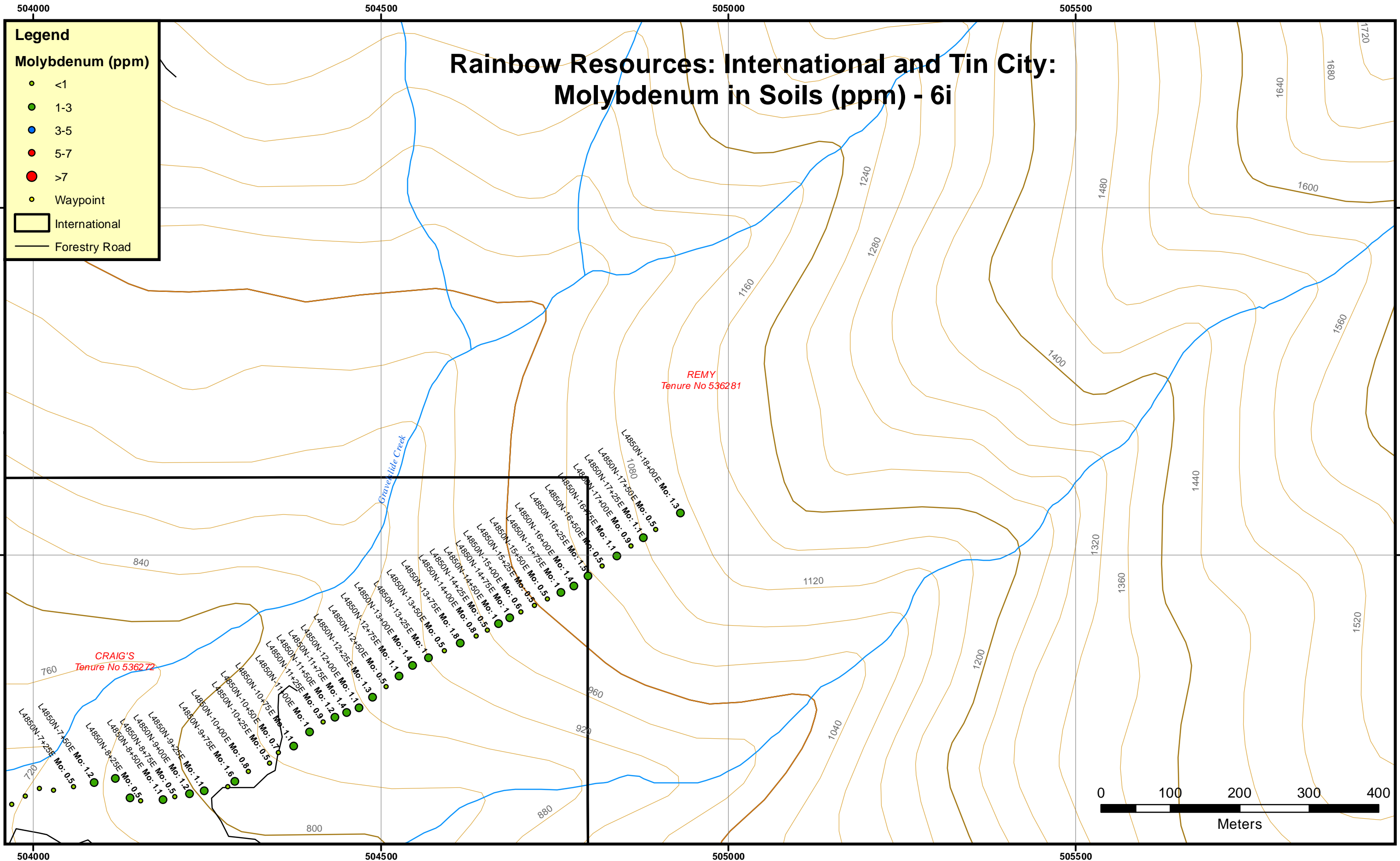
Coordinate System: NAD 1983 UTM Zone 11N
 Projection: Transverse Mercator
 Datum: North American 1983
 False Easting: 500,000.0000
 False Northing: 0.0000
 Central Meridian: -117.0000
 Scale Factor: 0.9996
 Latitude Of Origin: 0.0000
 Units: Meter



SCALE: 1:5,000

Author: Graham Milne

Date Saved: 2/5/2013 10:39:36 AM



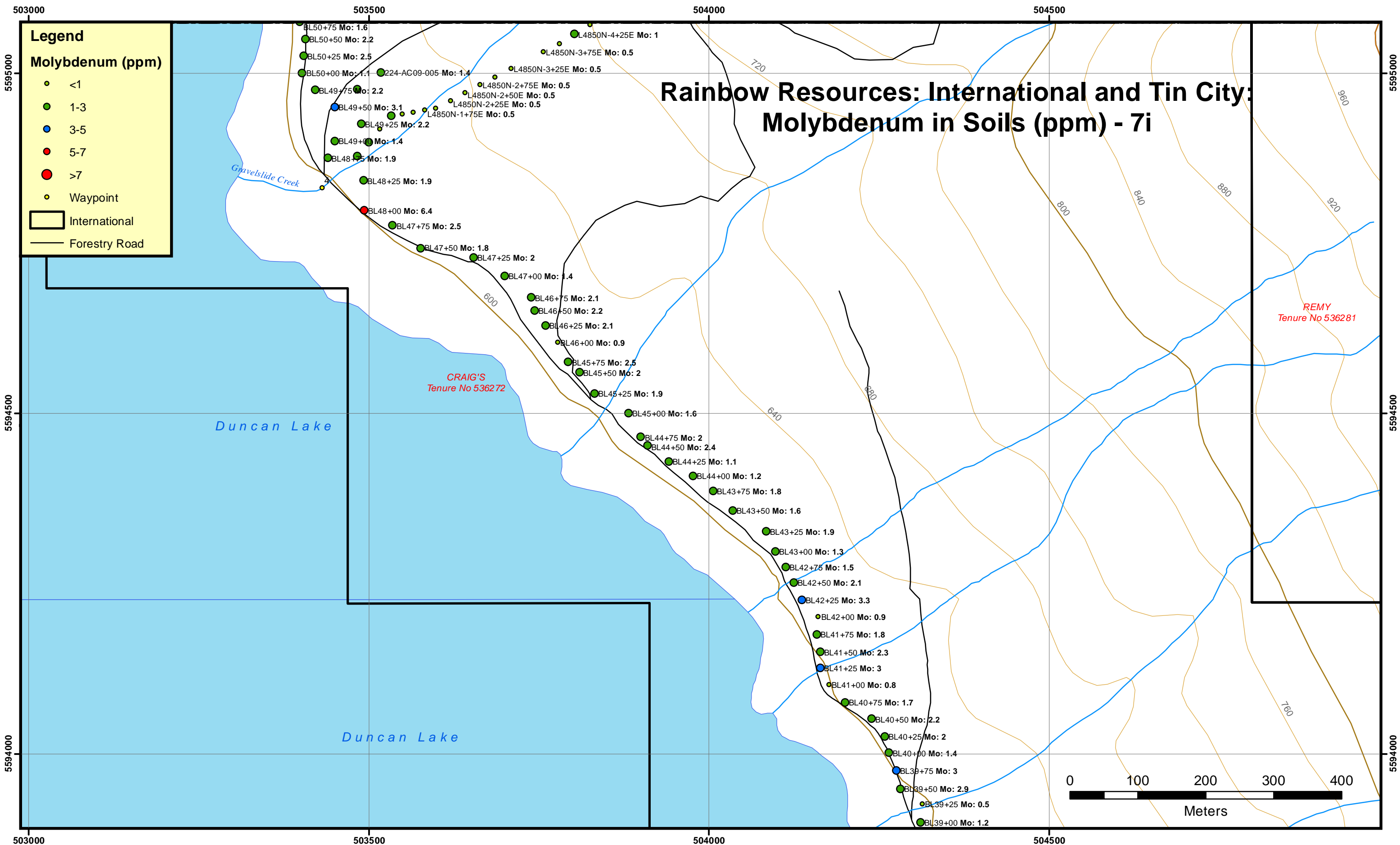
Coordinate System: NAD 1983 UTM Zone 11N
 Projection: Transverse Mercator
 Datum: North American 1983
 False Easting: 500,000.0000
 False Northing: 0.0000
 Central Meridian: -117.0000
 Scale Factor: 0.9996
 Latitude Of Origin: 0.0000
 Units: Meter



SCALE: 1:5,000

Author: Graham Milne

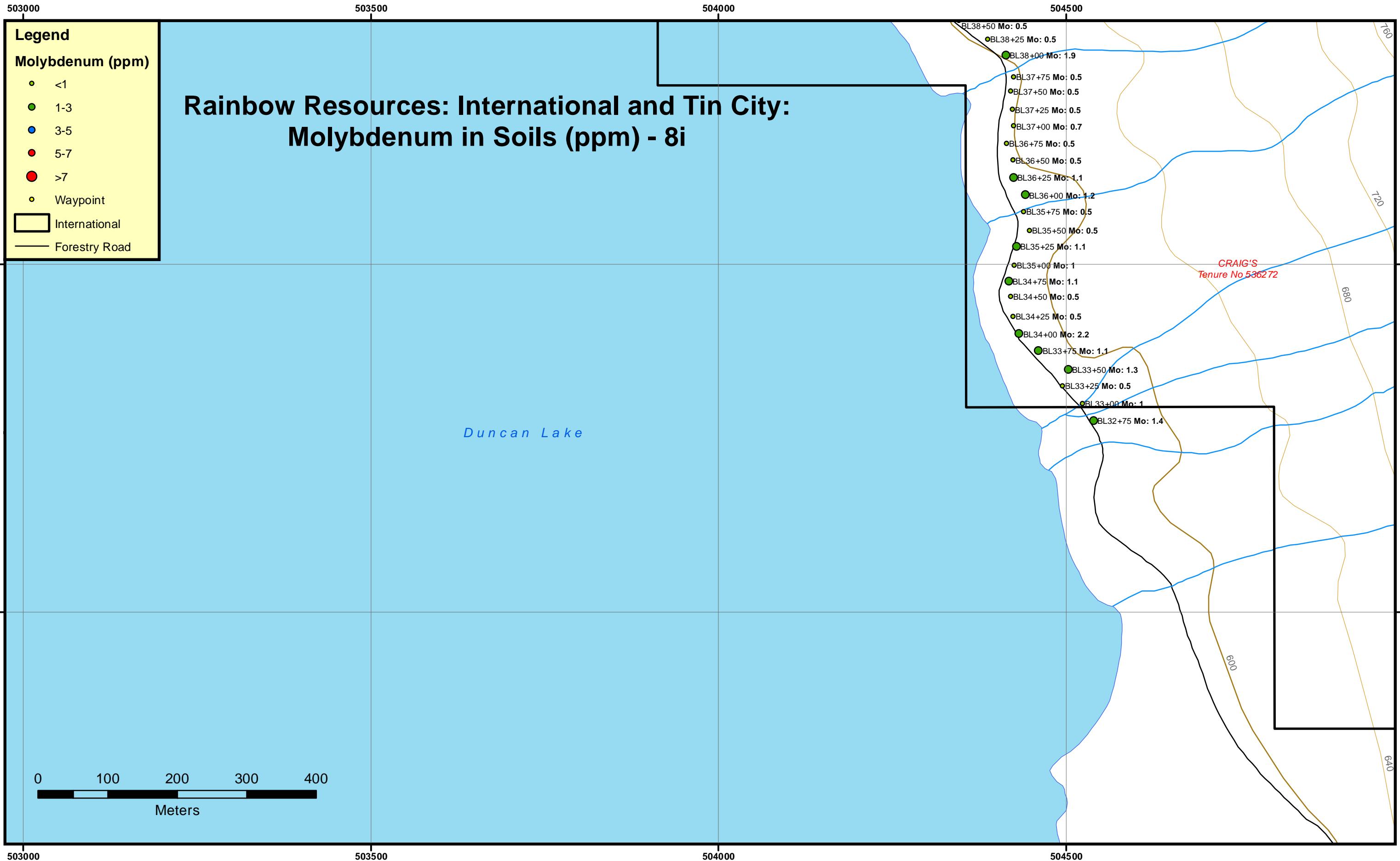
Date Saved: 2/5/2013 11:20:10 AM



Coordinate System: NAD 1983 UTM Zone 11N
 Projection: Transverse Mercator
 Datum: North American 1983
 False Easting: 500,000.0000
 False Northing: 0.0000
 Central Meridian: -117.0000
 Scale Factor: 0.9996
 Latitude Of Origin: 0.0000
 Units: Meter



SCALE: 1:5,000
 Author: Graham Milne
 Date Saved: 2/5/2013 12:01:46 PM



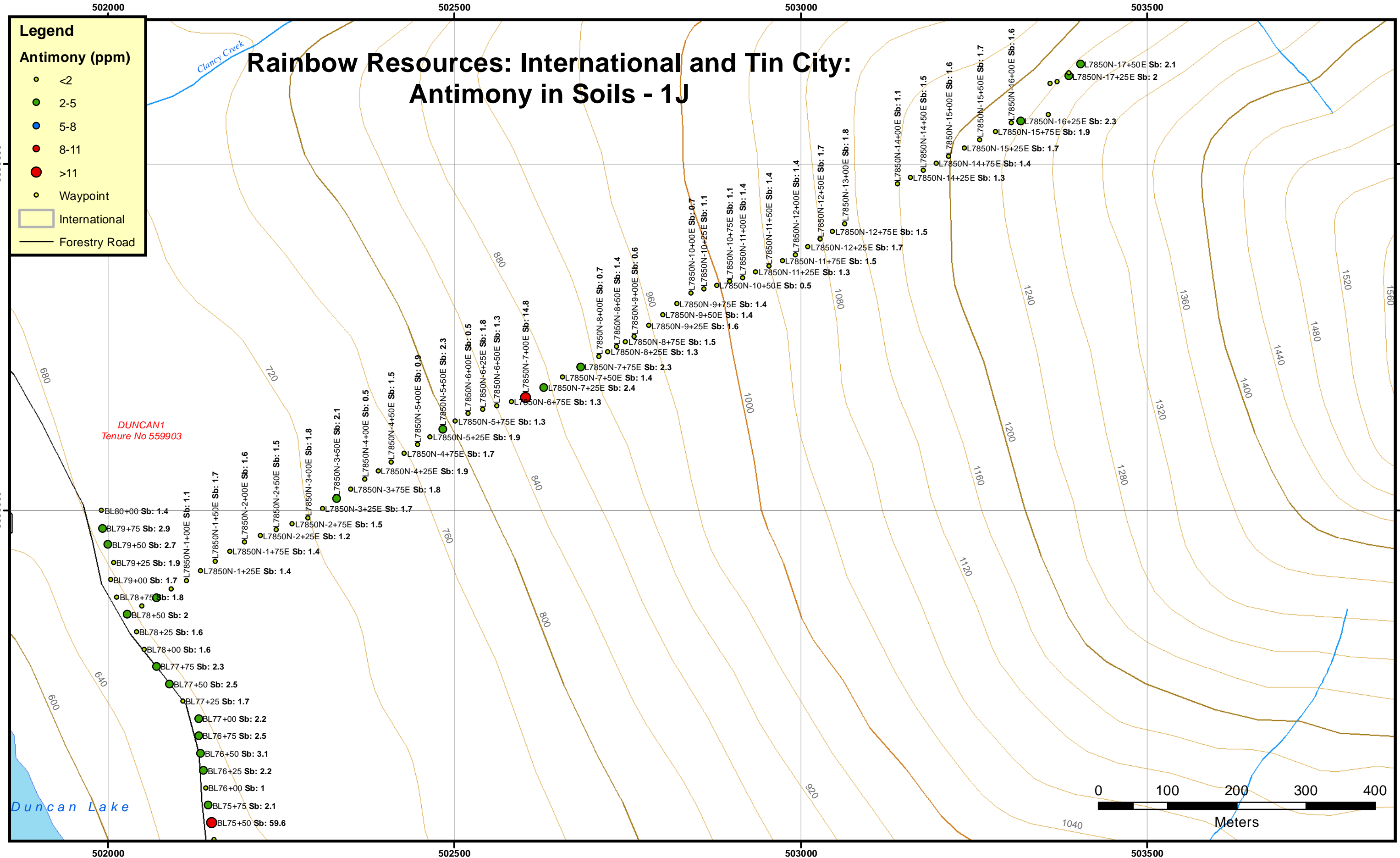
Coordinate System: NAD 1983 UTM Zone 11N
 Projection: Transverse Mercator
 Datum: North American 1983
 False Easting: 500,000.0000
 False Northing: 0.0000
 Central Meridian: -117.0000
 Scale Factor: 0.9996
 Latitude Of Origin: 0.0000
 Units: Meter



SCALE: 1:5,000

Author: Graham Milne

Date Saved: 2/12/2013 9:41:54 AM



Coordinate System: NAD 1983 UTM Zone 11N
 Projection: Transverse Mercator
 Datum: North American 1983
 False Easting: 500,000.0000
 False Northing: 0.0000
 Central Meridian: -117.0000
 Scale Factor: 0.9996
 Latitude Of Origin: 0.0000
 Units: Meter



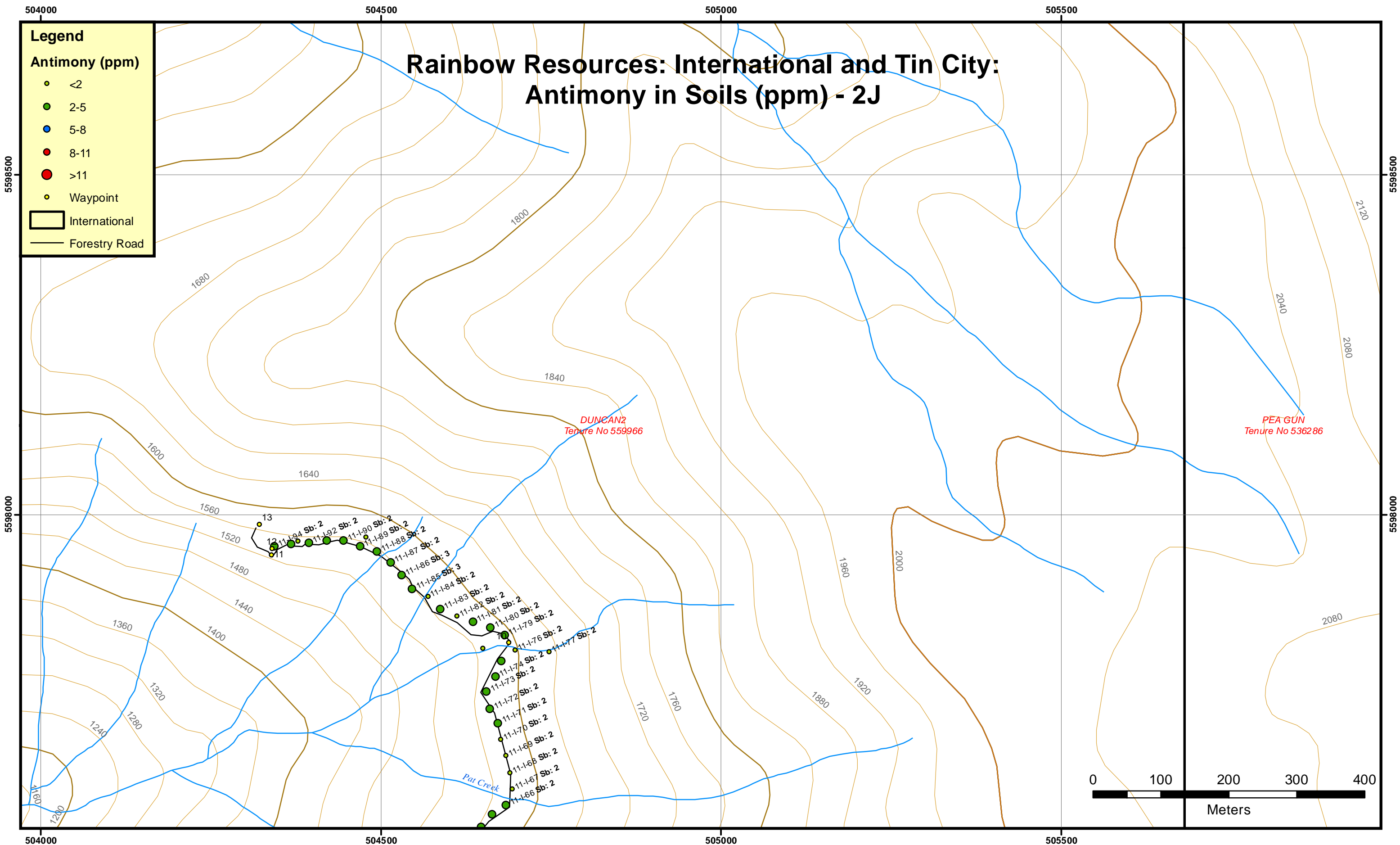
SCALE: 1:5,000
 Author: Graham Milne
 Date Saved: 2/1/2013 9:34:38 AM

Rainbow Resources: International and Tin City: Antimony in Soils (ppm) - 2J

Legend

Antimony (ppm)

- <2
- 2-5
- 5-8
- 8-11
- >11
- Waypoint
- ▭ International
- Forestry Road



Coordinate System: NAD 1983 UTM Zone 11N
 Projection: Transverse Mercator
 Datum: North American 1983
 False Easting: 500,000.0000
 False Northing: 0.0000
 Central Meridian: -117.0000
 Scale Factor: 0.9996
 Latitude Of Origin: 0.0000
 Units: Meter



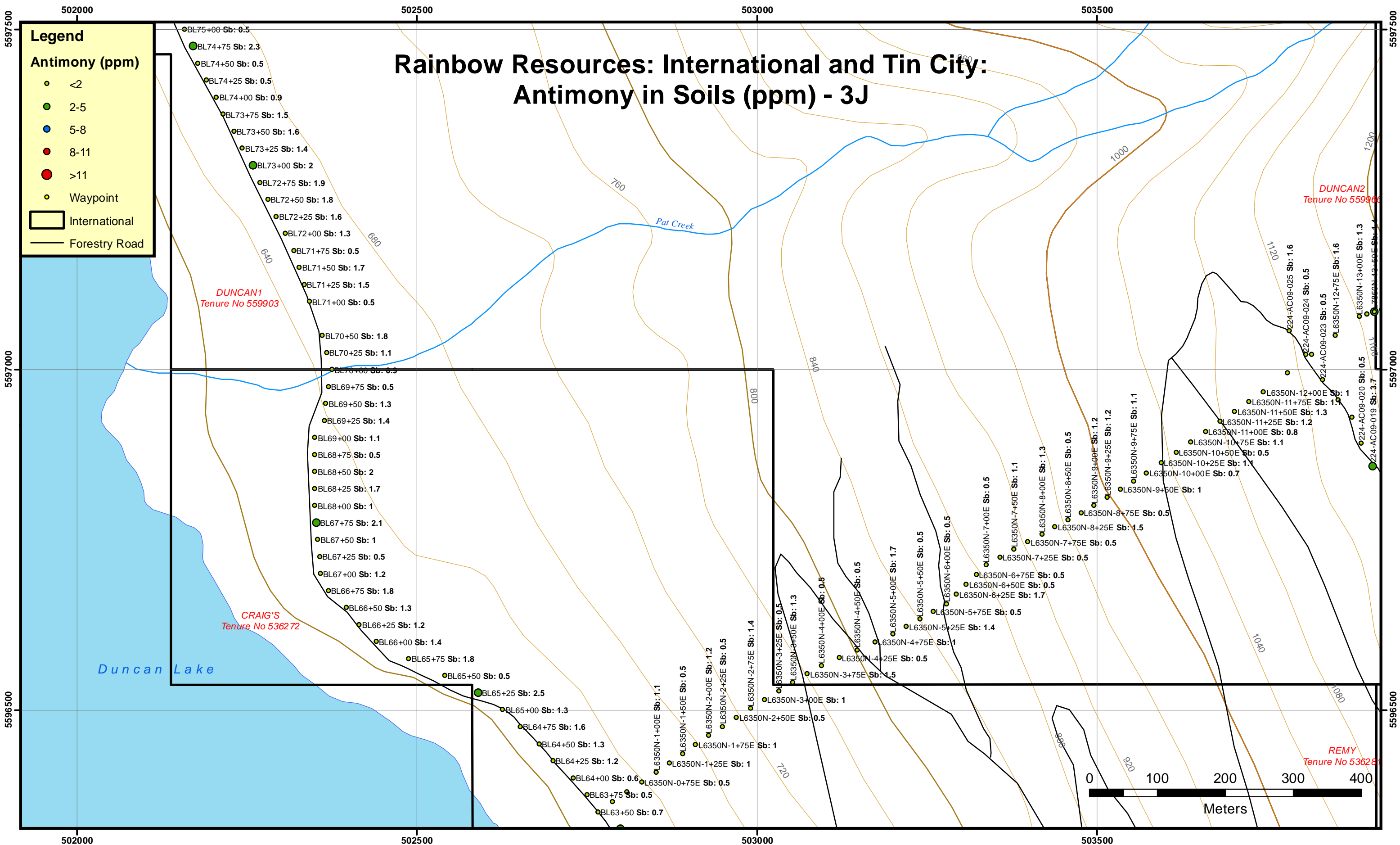
SCALE: 1:5,000
 Author: Graham Milne
 Date Saved: 2/1/2013 10:29:52 AM

Rainbow Resources: International and Tin City: Antimony in Soils (ppm) - 3J

Legend

Antimony (ppm)

- <2
- 2-5
- 5-8
- 8-11
- >11
- Waypoint
- ▭ International
- Forestry Road



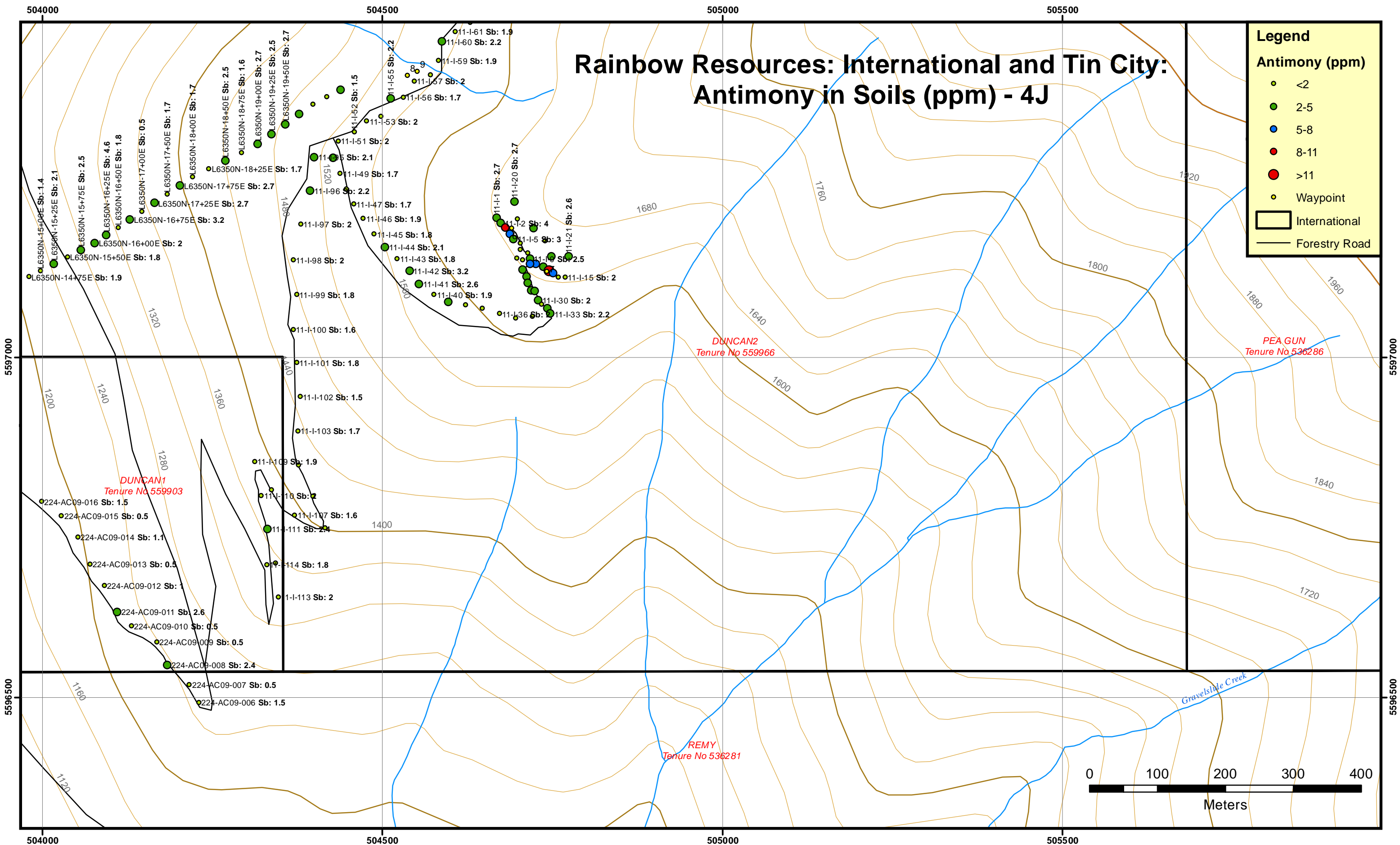
Coordinate System: NAD 1983 UTM Zone 11N
 Projection: Transverse Mercator
 Datum: North American 1983
 False Easting: 500,000.0000
 False Northing: 0.0000
 Central Meridian: -117.0000
 Scale Factor: 0.9996
 Latitude Of Origin: 0.0000
 Units: Meter



SCALE: 1:5,000

Author: Graham Milne

Date Saved: 2/1/2013 10:54:35 AM



Rainbow Resources: International and Tin City: Antimony in Soils (ppm) - 4J

Legend

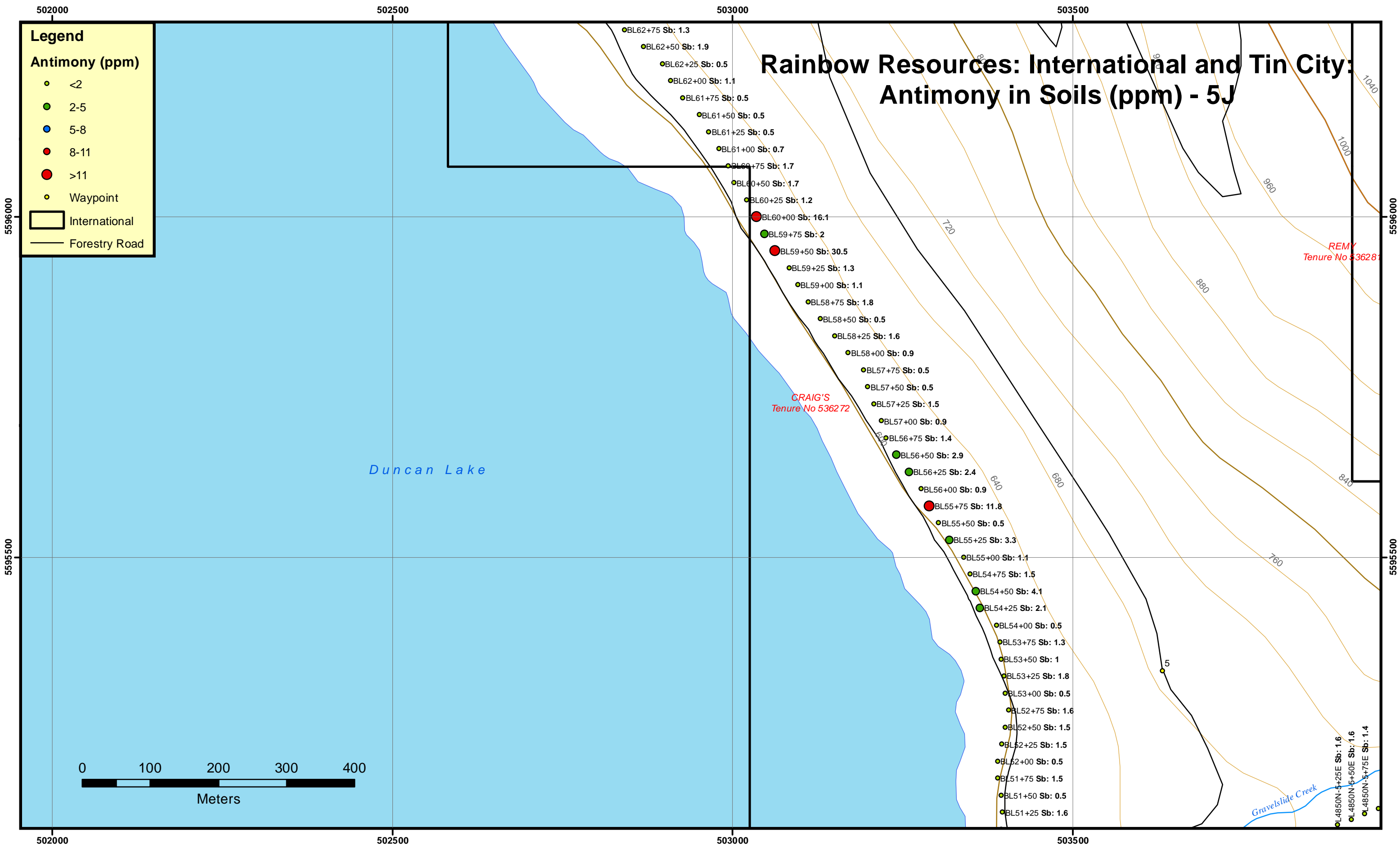
Antimony (ppm)

- <2
- 2-5
- 5-8
- 8-11
- >11
- Waypoint
- ▭ International
- Forestry Road

Coordinate System: NAD 1983 UTM Zone 11N
 Projection: Transverse Mercator
 Datum: North American 1983
 False Easting: 500,000.0000
 False Northing: 0.0000
 Central Meridian: -117.0000
 Scale Factor: 0.9996
 Latitude Of Origin: 0.0000
 Units: Meter



SCALE: 1:5,000
 Author: Graham Milne
 Date Saved: 2/5/2013 10:17:36 AM



Coordinate System: NAD 1983 UTM Zone 11N
 Projection: Transverse Mercator
 Datum: North American 1983
 False Easting: 500,000.0000
 False Northing: 0.0000
 Central Meridian: -117.0000
 Scale Factor: 0.9996
 Latitude Of Origin: 0.0000
 Units: Meter



SCALE: 1:5,000
 Author: Graham Milne
 Date Saved: 2/5/2013 10:43:05 AM

Rainbow Resources: International and Tin City: Antimony in Soils (ppm) - 6J

Legend

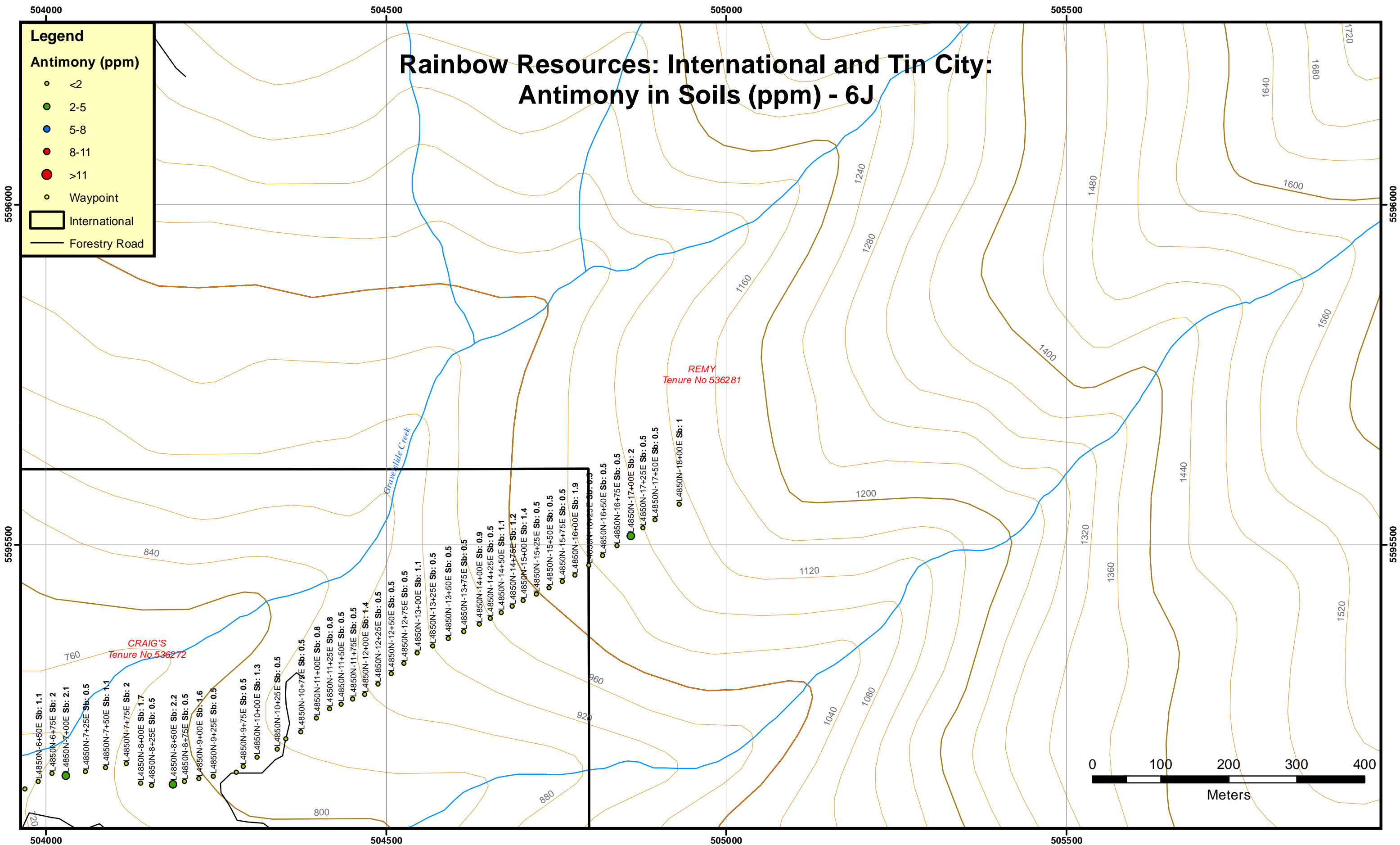
Antimony (ppm)

- <2
- 2-5
- 5-8
- 8-11
- >11

● Waypoint

▭ International

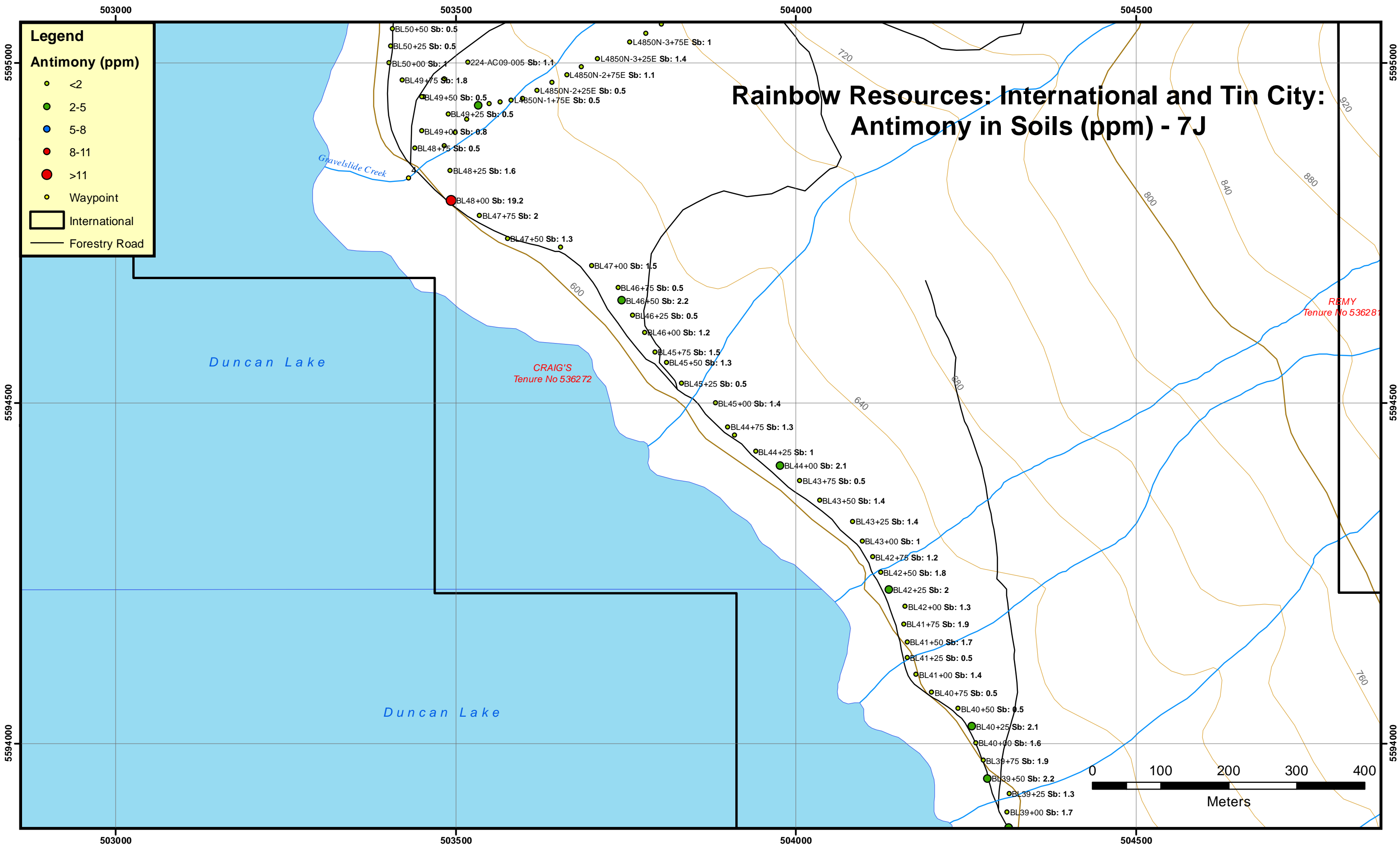
— Forestry Road



Coordinate System: NAD 1983 UTM Zone 11N
 Projection: Transverse Mercator
 Datum: North American 1983
 False Easting: 500,000.0000
 False Northing: 0.0000
 Central Meridian: -117.0000
 Scale Factor: 0.9996
 Latitude Of Origin: 0.0000
 Units: Meter



SCALE: 1:5,000
 Author: Graham Milne
 Date Saved: 2/5/2013 11:23:41 AM



Coordinate System: NAD 1983 UTM Zone 11N
 Projection: Transverse Mercator
 Datum: North American 1983
 False Easting: 500,000.0000
 False Northing: 0.0000
 Central Meridian: -117.0000
 Scale Factor: 0.9996
 Latitude Of Origin: 0.0000
 Units: Meter



SCALE: 1:5,000
 Author: Graham Milne
 Date Saved: 2/5/2013 12:04:45 PM

Rainbow Resources: International and Tin City: Antimony in Soils (ppm) - 8J

Legend

Antimony (ppm)

- <2
- 2-5
- 5-8
- 8-11
- >11

○ Waypoint

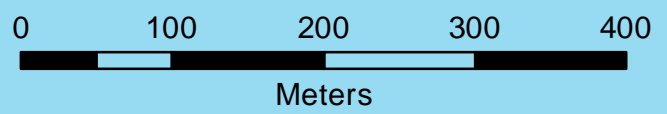
▭ International

— Forestry Road

- BL38+50 Sb: 2.1
- BL38+25 Sb: 1.1
- BL38+00 Sb: 1.6
- BL37+75 Sb: 0.5
- BL37+50 Sb: 1.1
- BL37+25 Sb: 0.5
- BL37+00 Sb: 0.5
- BL36+75 Sb: 1.9
- BL36+50 Sb: 2.6
- BL36+25 Sb: 2.4
- BL36+00 Sb: 0.8
- BL35+75 Sb: 2.4
- BL35+50 Sb: 1.5
- BL35+25 Sb: 3.2
- BL35+00 Sb: 1.3
- BL34+75 Sb: 2.2
- BL34+50 Sb: 2
- BL34+25 Sb: 2.1
- BL34+00 Sb: 2.3
- BL33+75 Sb: 1.8
- BL33+50 Sb: 1.3
- BL33+25 Sb: 1.6
- BL33+00 Sb: 1.7
- BL32+75 Sb: 2.7

CRAIG'S
Tenure No 536272

Duncan Lake



Coordinate System: NAD 1983 UTM Zone 11N
 Projection: Transverse Mercator
 Datum: North American 1983
 False Easting: 500,000.0000
 False Northing: 0.0000
 Central Meridian: -117.0000
 Scale Factor: 0.9996
 Latitude Of Origin: 0.0000
 Units: Meter



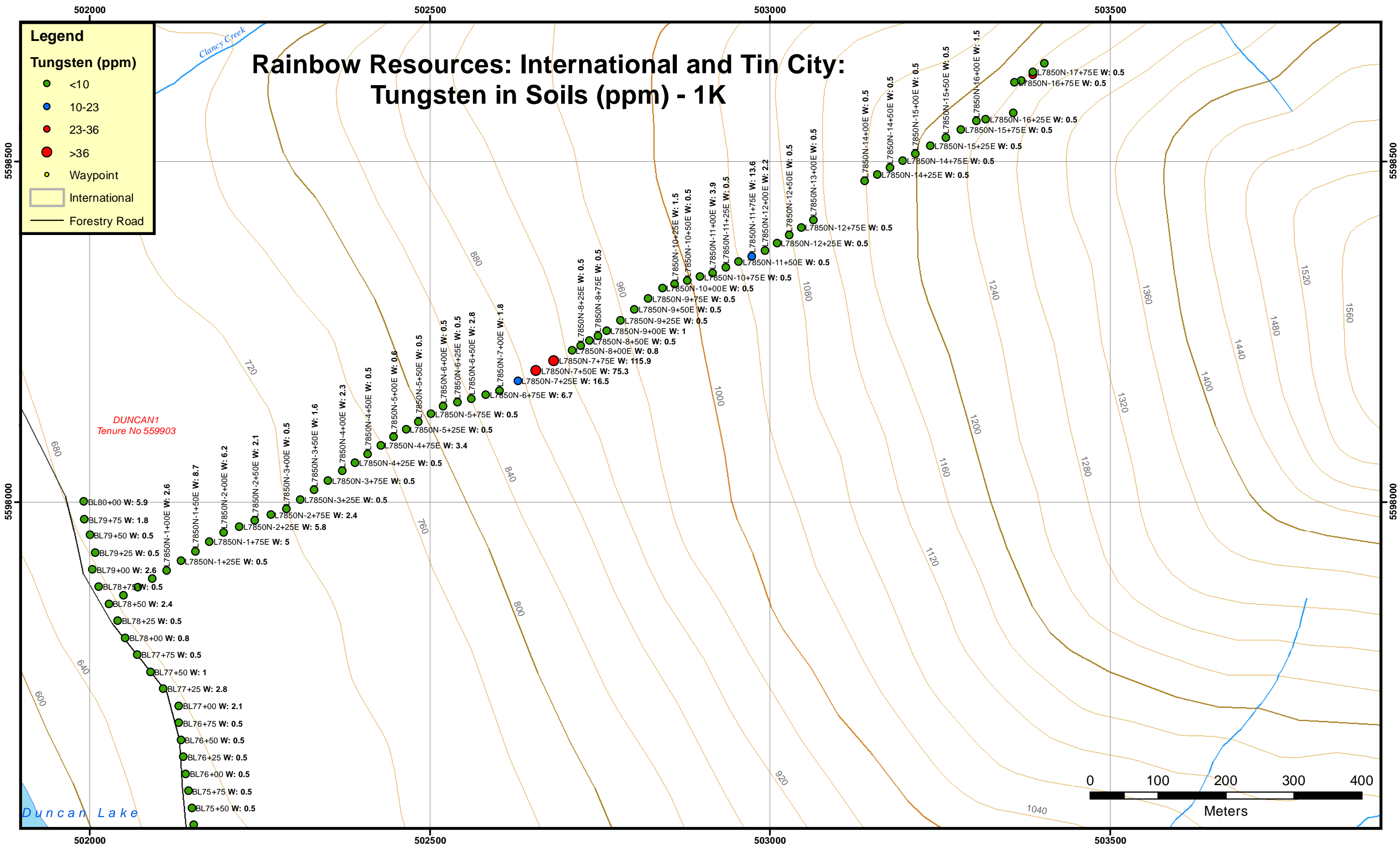
SCALE: 1:5,000
 Author: Graham Milne
 Date Saved: 2/7/2013 8:49:32 AM

Rainbow Resources: International and Tin City: Tungsten in Soils (ppm) - 1K

Legend

Tungsten (ppm)

- <10
- 10-23
- 23-36
- >36
- Waypoint
- International
- Forestry Road



Coordinate System: NAD 1983 UTM Zone 11N
 Projection: Transverse Mercator
 Datum: North American 1983
 False Easting: 500,000.0000
 False Northing: 0.0000
 Central Meridian: -117.0000
 Scale Factor: 0.9996
 Latitude Of Origin: 0.0000
 Units: Meter



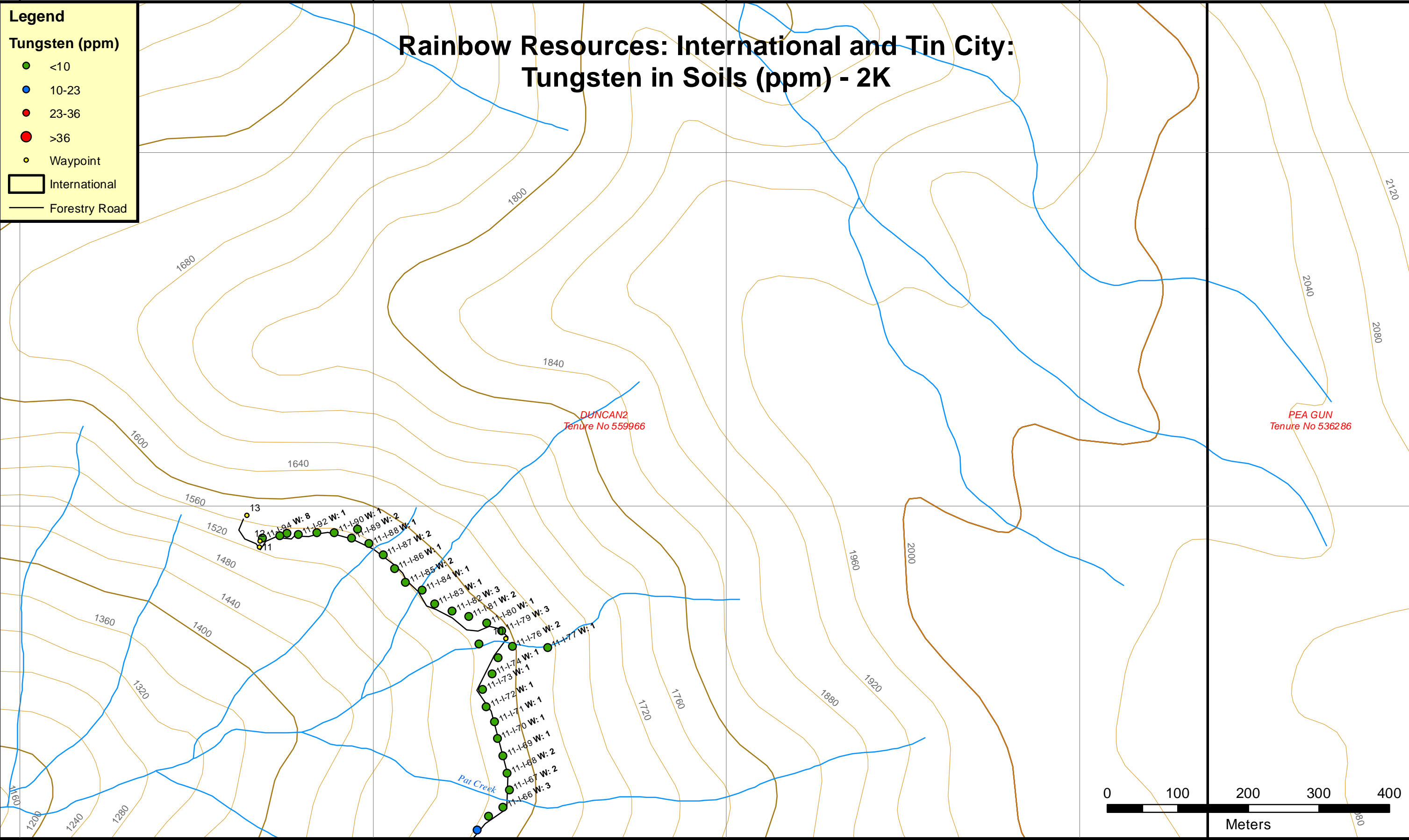
SCALE: 1:5,000
 Author: Graham Milne
 Date Saved: 2/1/2013 9:42:32 AM

Rainbow Resources: International and Tin City: Tungsten in Soils (ppm) - 2K

Legend

Tungsten (ppm)

- <10
- 10-23
- 23-36
- >36
- Waypoint
- International
- Forestry Road



Coordinate System: NAD 1983 UTM Zone 11N
 Projection: Transverse Mercator
 Datum: North American 1983
 False Easting: 500,000.0000
 False Northing: 0.0000
 Central Meridian: -117.0000
 Scale Factor: 0.9996
 Latitude Of Origin: 0.0000
 Units: Meter



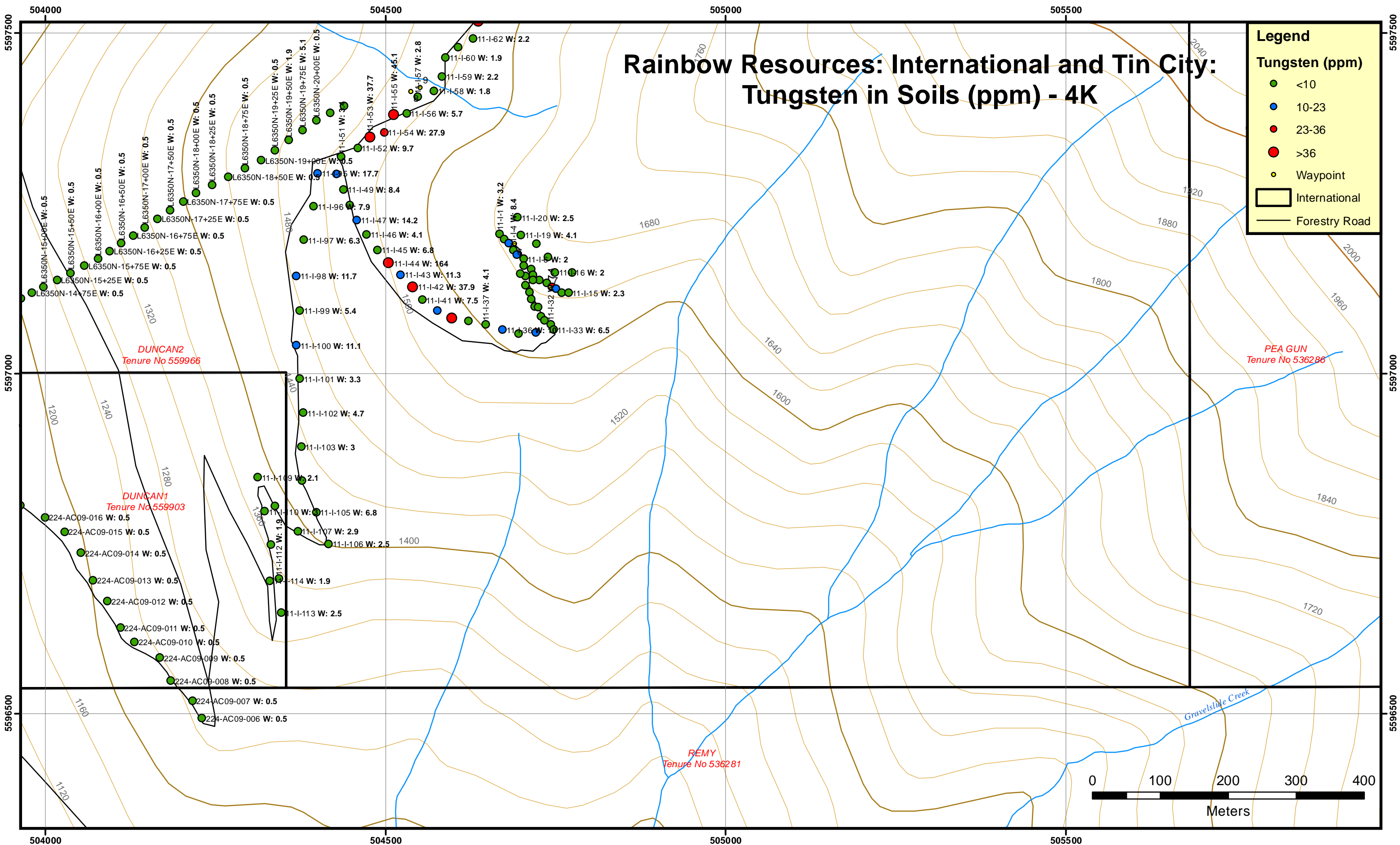
SCALE: 1:5,000
 Author: Graham Milne
 Date Saved: 2/1/2013 10:32:33 AM

Rainbow Resources: International and Tin City: Tungsten in Soils (ppm) - 4K

Legend

Tungsten (ppm)

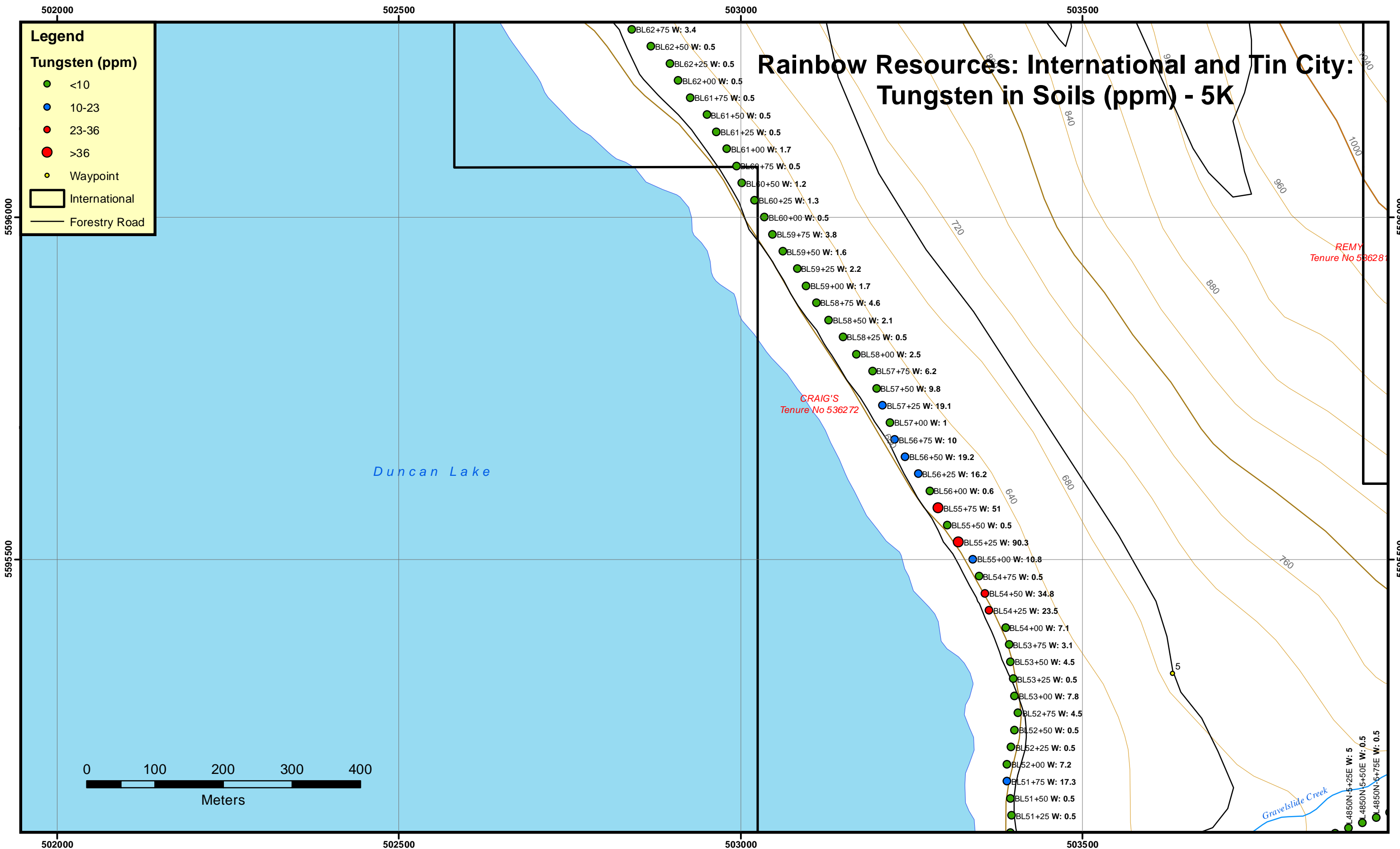
- <10
- 10-23
- 23-36
- >36
- Waypoint
- International
- Forestry Road



Coordinate System: NAD 1983 UTM Zone 11N
 Projection: Transverse Mercator
 Datum: North American 1983
 False Easting: 500,000.0000
 False Northing: 0.0000
 Central Meridian: -117.0000
 Scale Factor: 0.9996
 Latitude Of Origin: 0.0000
 Units: Meter



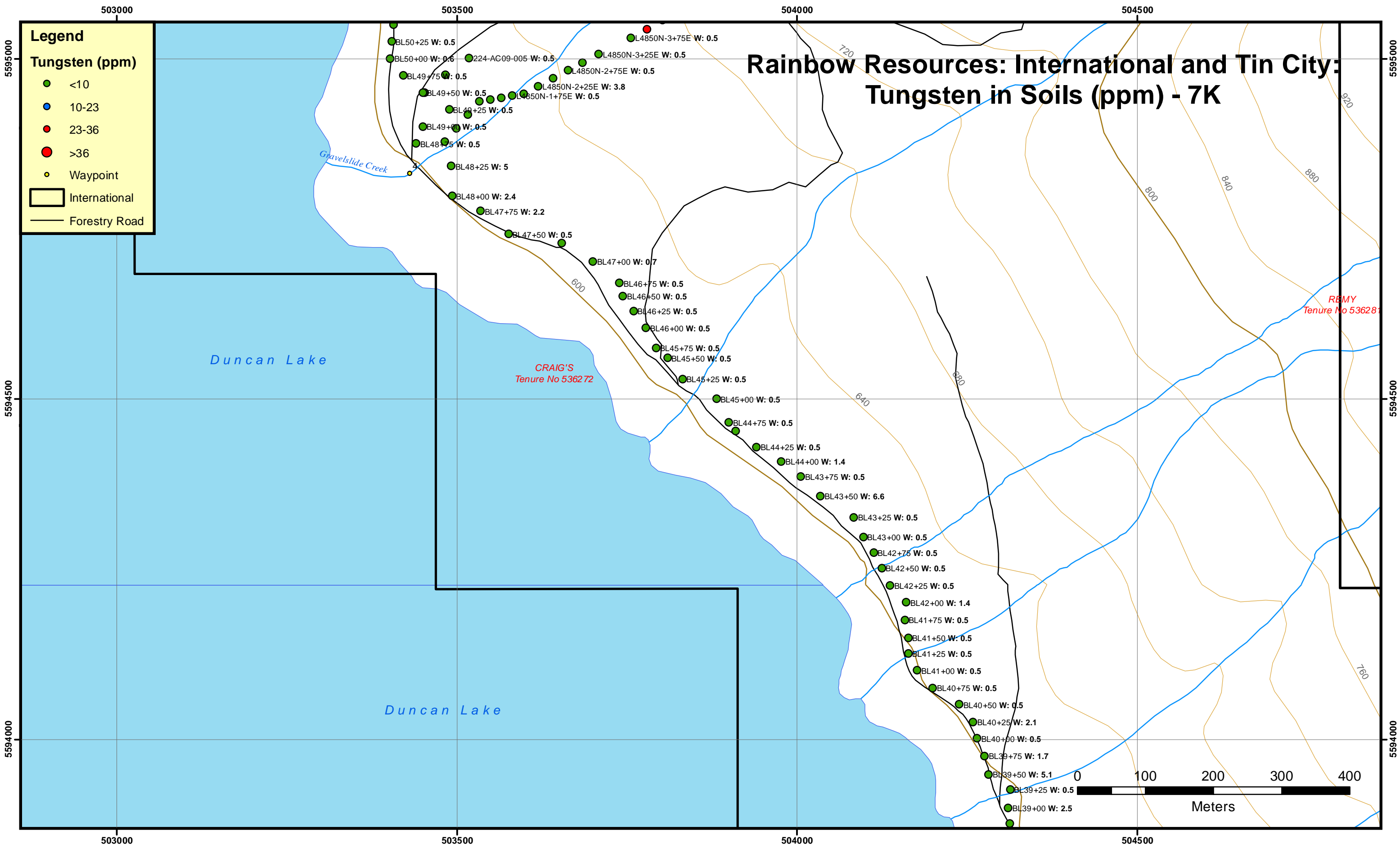
SCALE: 1:5,000
 Author: Graham Milne
 Date Saved: 2/5/2013 10:20:13 AM



Coordinate System: NAD 1983 UTM Zone 11N
 Projection: Transverse Mercator
 Datum: North American 1983
 False Easting: 500,000.0000
 False Northing: 0.0000
 Central Meridian: -117.0000
 Scale Factor: 0.9996
 Latitude Of Origin: 0.0000
 Units: Meter



SCALE: 1:5,000
 Author: Graham Milne
 Date Saved: 2/5/2013 10:46:09 AM



Rainbow Resources: International and Tin City: Tungsten in Soils (ppm) - 7K

Legend

Tungsten (ppm)

- <10
- 10-23
- 23-36
- >36
- Waypoint
- International
- Forestry Road

Coordinate System: NAD 1983 UTM Zone 11N
 Projection: Transverse Mercator
 Datum: North American 1983
 False Easting: 500,000.0000
 False Northing: 0.0000
 Central Meridian: -117.0000
 Scale Factor: 0.9996
 Latitude Of Origin: 0.0000
 Units: Meter



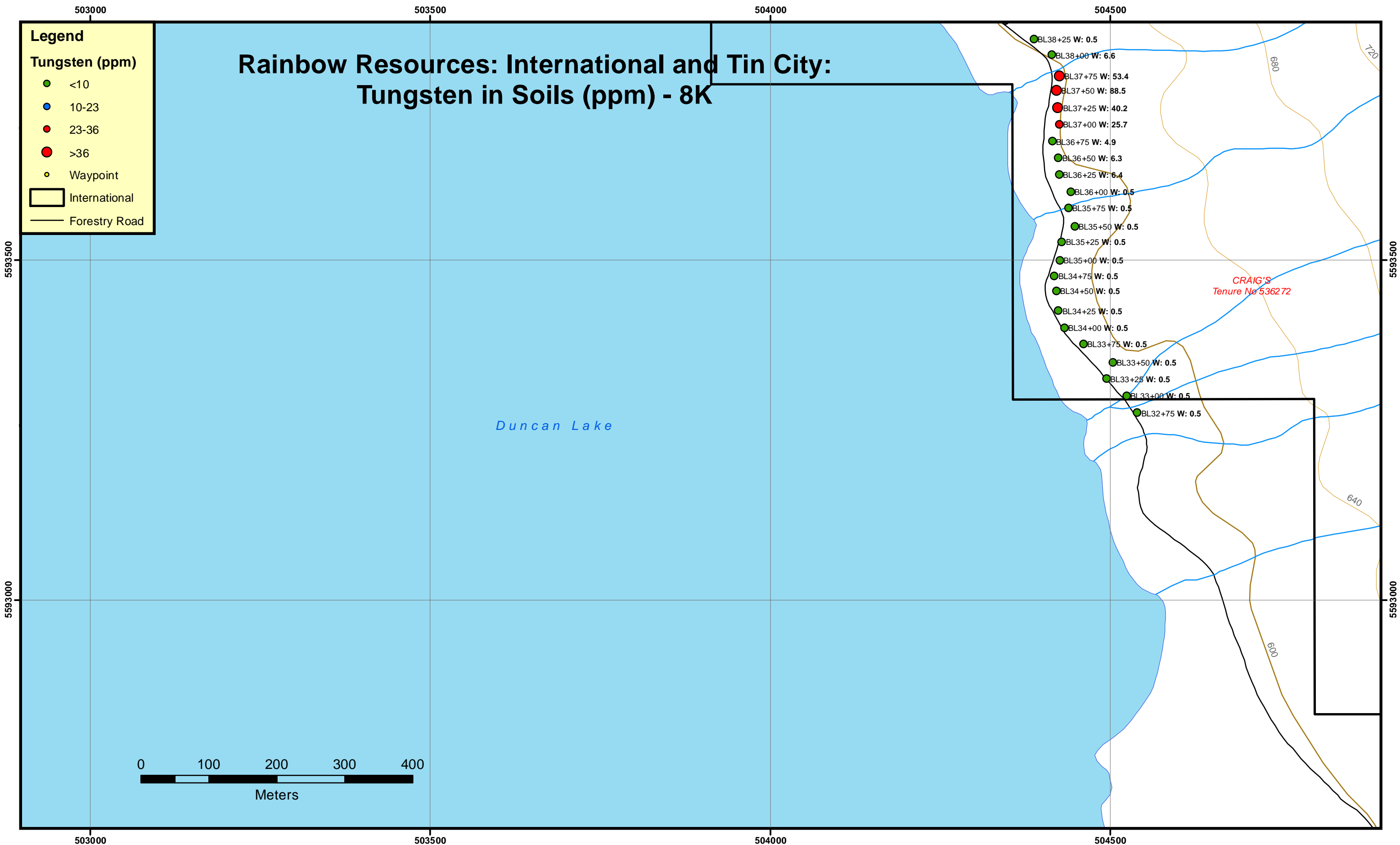
SCALE: 1:5,000
 Author: Graham Milne
 Date Saved: 2/5/2013 12:08:59 PM

Rainbow Resources: International and Tin City: Tungsten in Soils (ppm) - 8K

Legend

Tungsten (ppm)

- <10
- 10-23
- 23-36
- >36
- Waypoint
- International
- Forestry Road



Coordinate System: NAD 1983 UTM Zone 11N
 Projection: Transverse Mercator
 Datum: North American 1983
 False Easting: 500,000.0000
 False Northing: 0.0000
 Central Meridian: -117.0000
 Scale Factor: 0.9996
 Latitude Of Origin: 0.0000
 Units: Meter



SCALE: 1:5,000
 Author: Graham Milne
 Date Saved: 2/7/2013 8:54:14 AM