Strategic Metals Ltd.
Buzz Property
Tatla Lake, British Columbia
ZTEM Survey - 2011

Condor Consulting Inc.
Lakewood, Colorado, U.S.A.

Scale 1 : 30000

BC Geological Survey
Assessment Report
33014e

30 Hz Apparent Conductivity

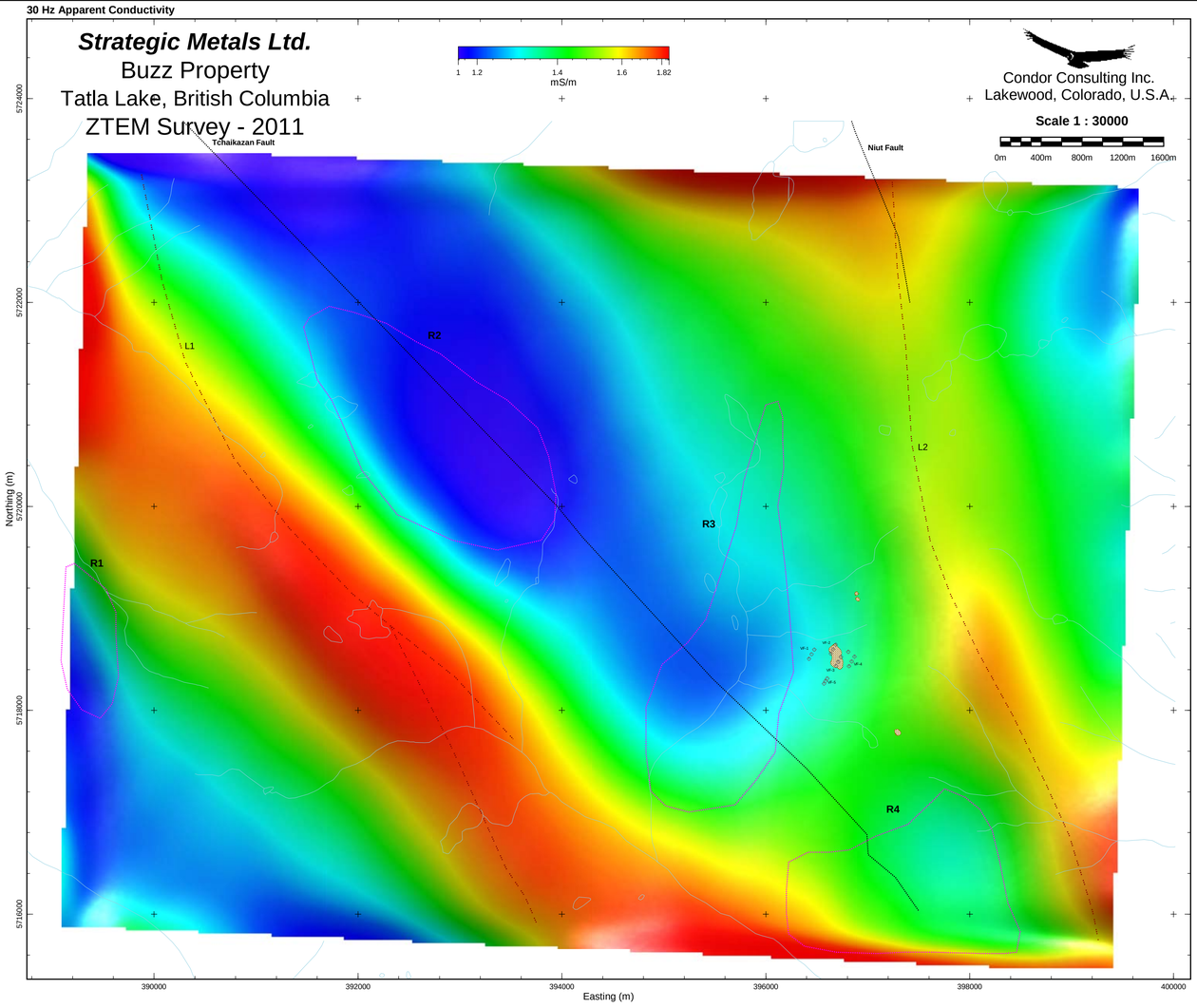

45 Hz Apparent Conductivity

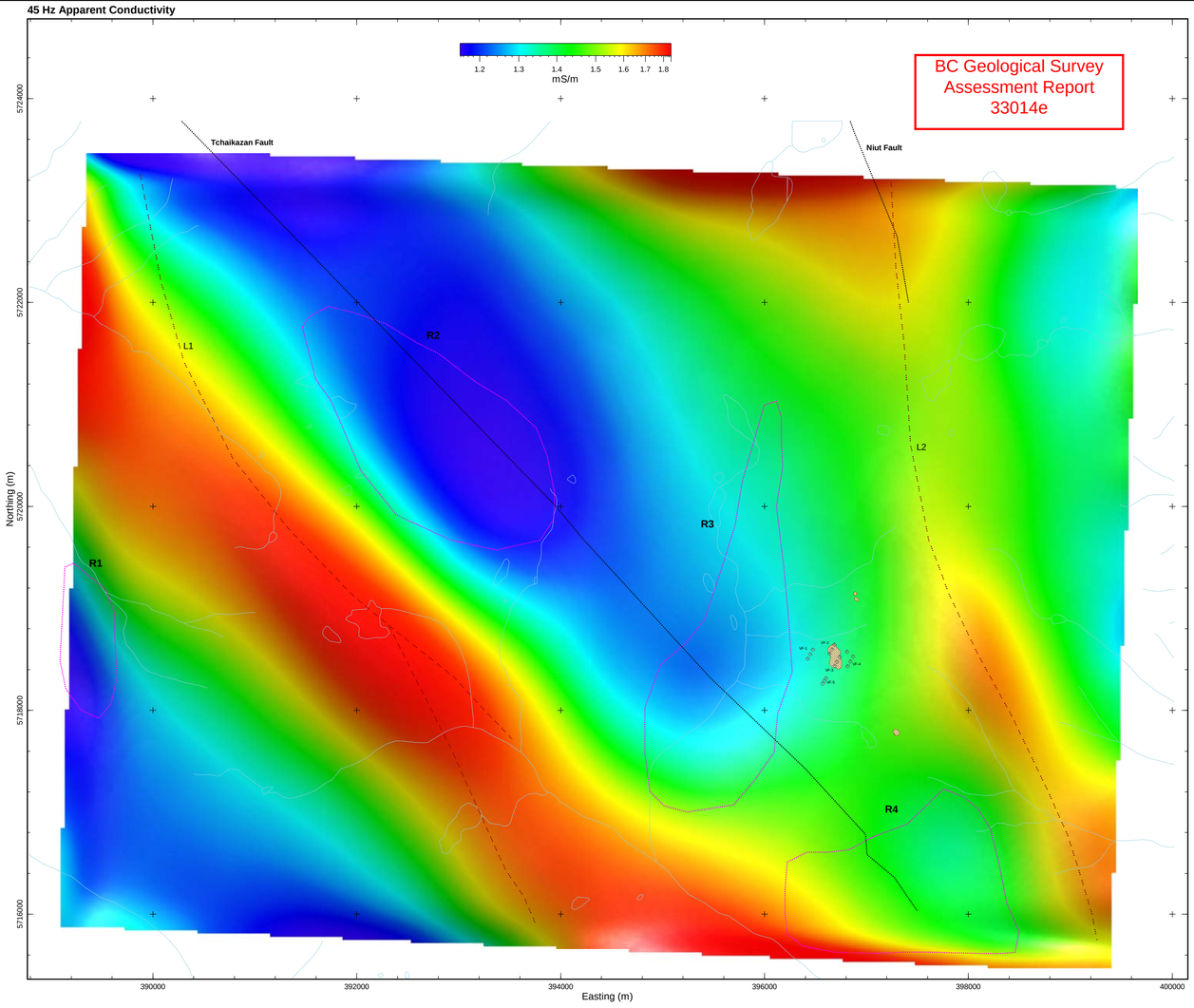

90 Hz Apparent Conductivity

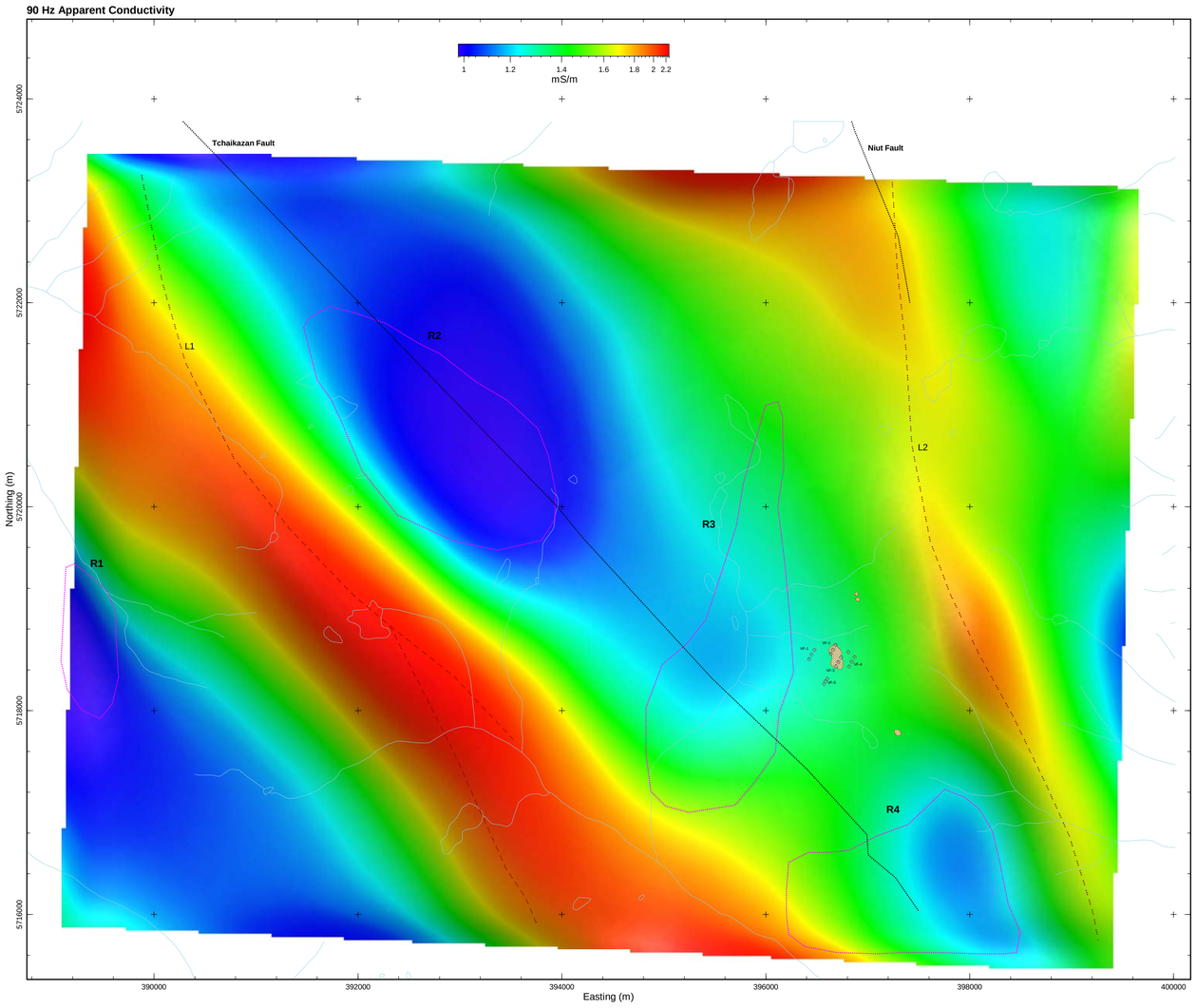

180 Hz Apparent Conductivity

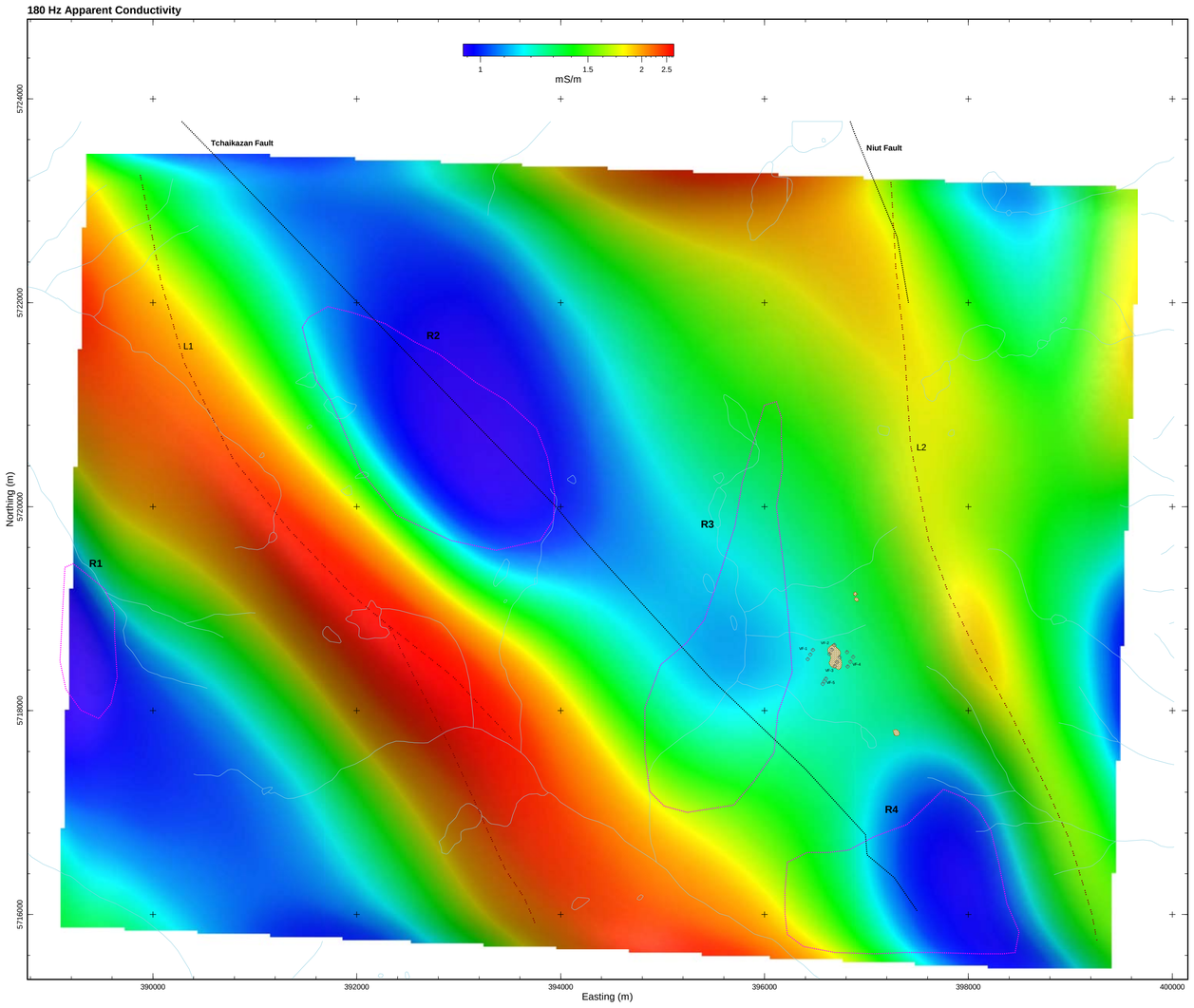

360 Hz Apparent Conductivity

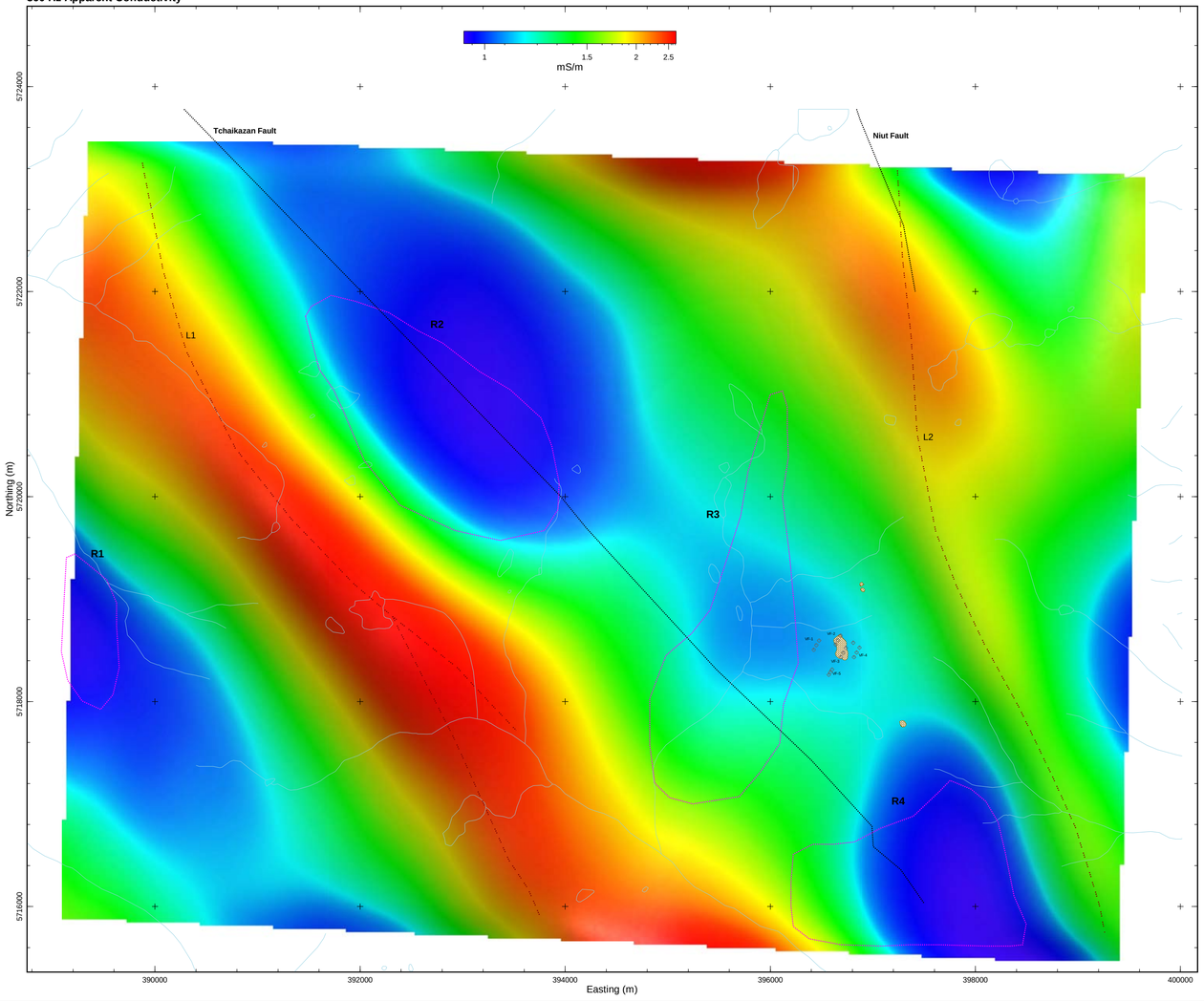

Satellite Image (Google Earth)

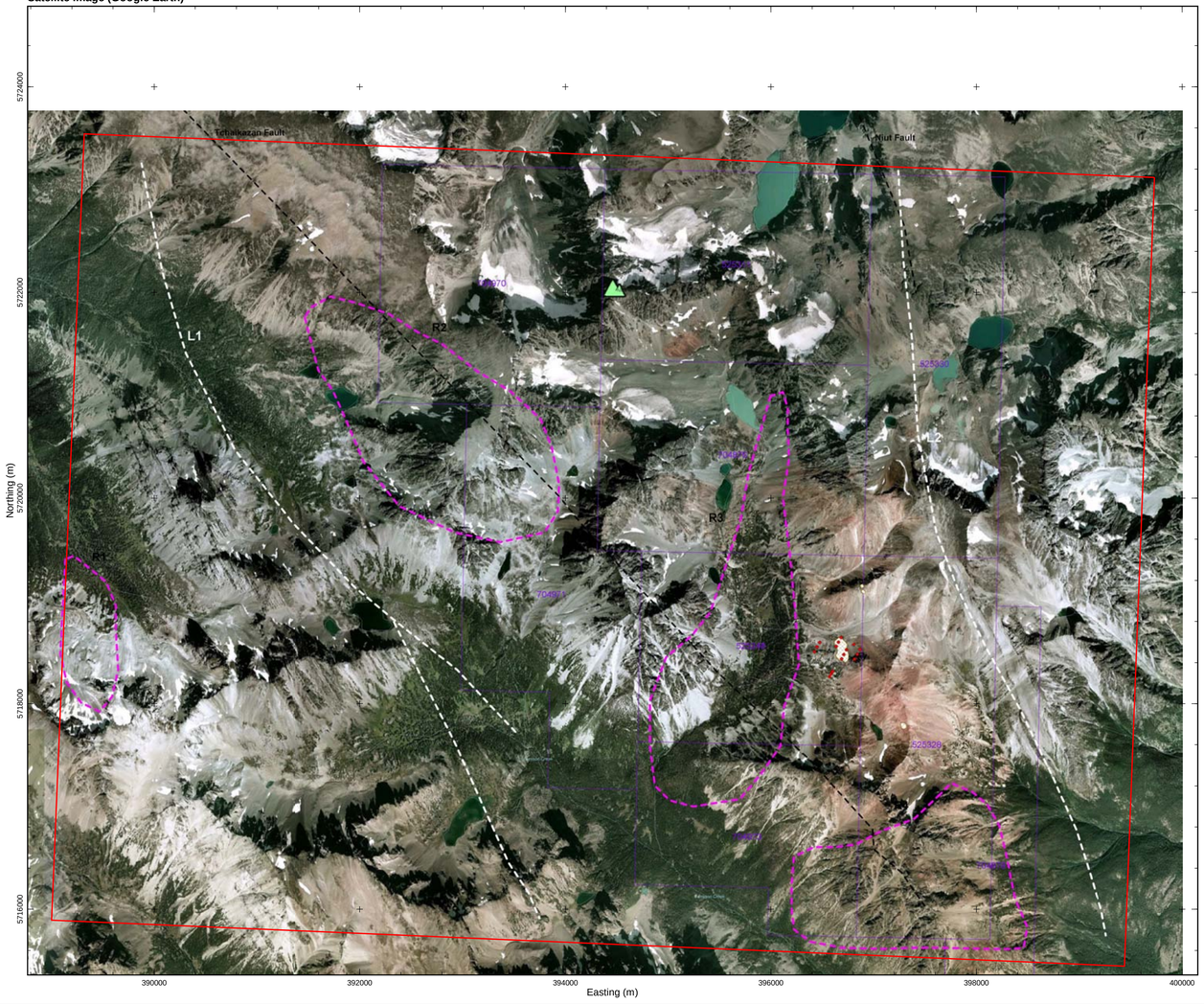

Strategic Metals Ltd.
Buzz Property
Tatla Lake, British Columbia
ZTEM Survey - 2011

Condor Consulting Inc.
Lakewood, Colorado, U.S.A.
Scale 1 : 30000
0m 400m 800m 1600m

30 Hz Inphase Total Divergence

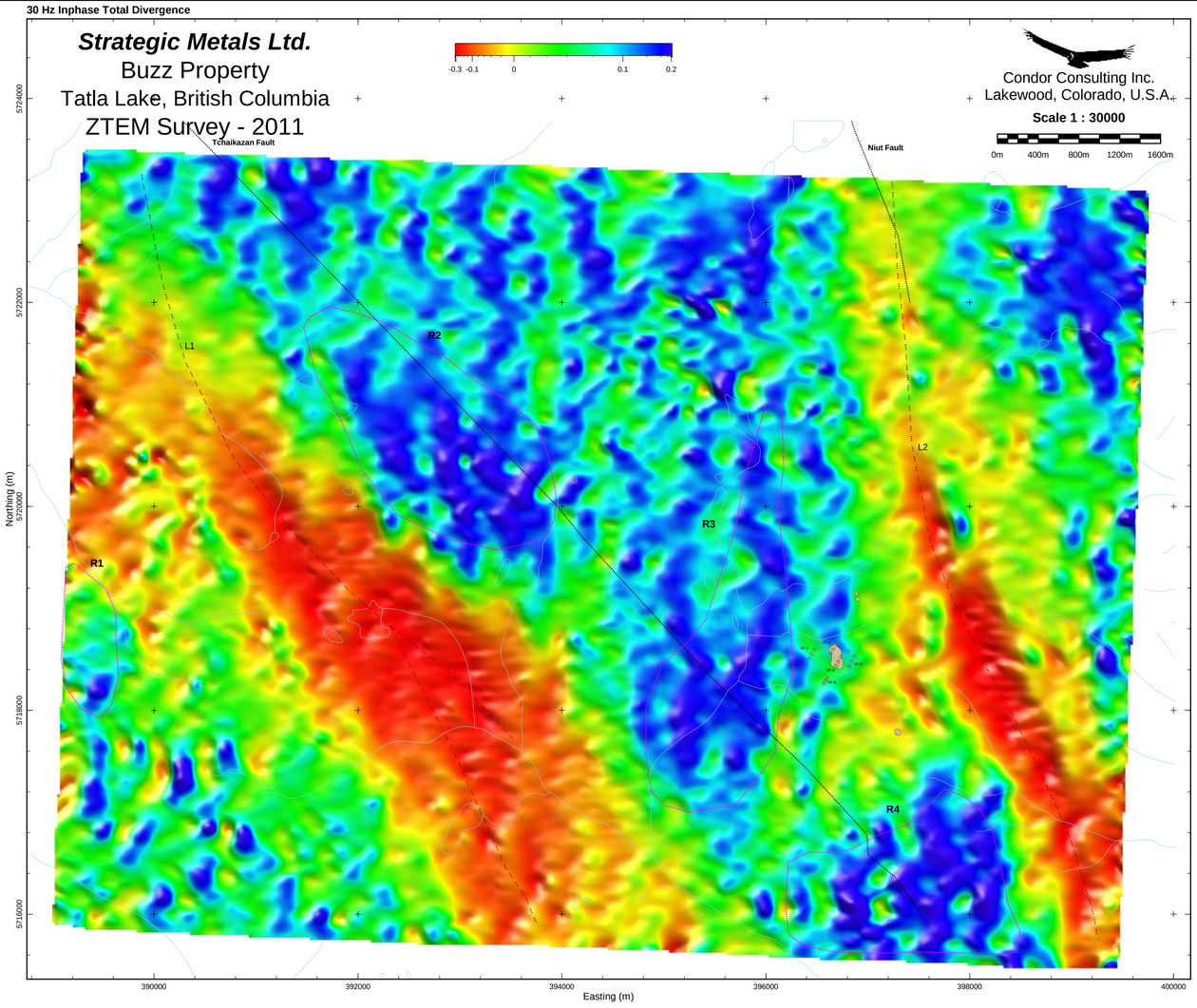

45 Hz Inphase Total Divergence

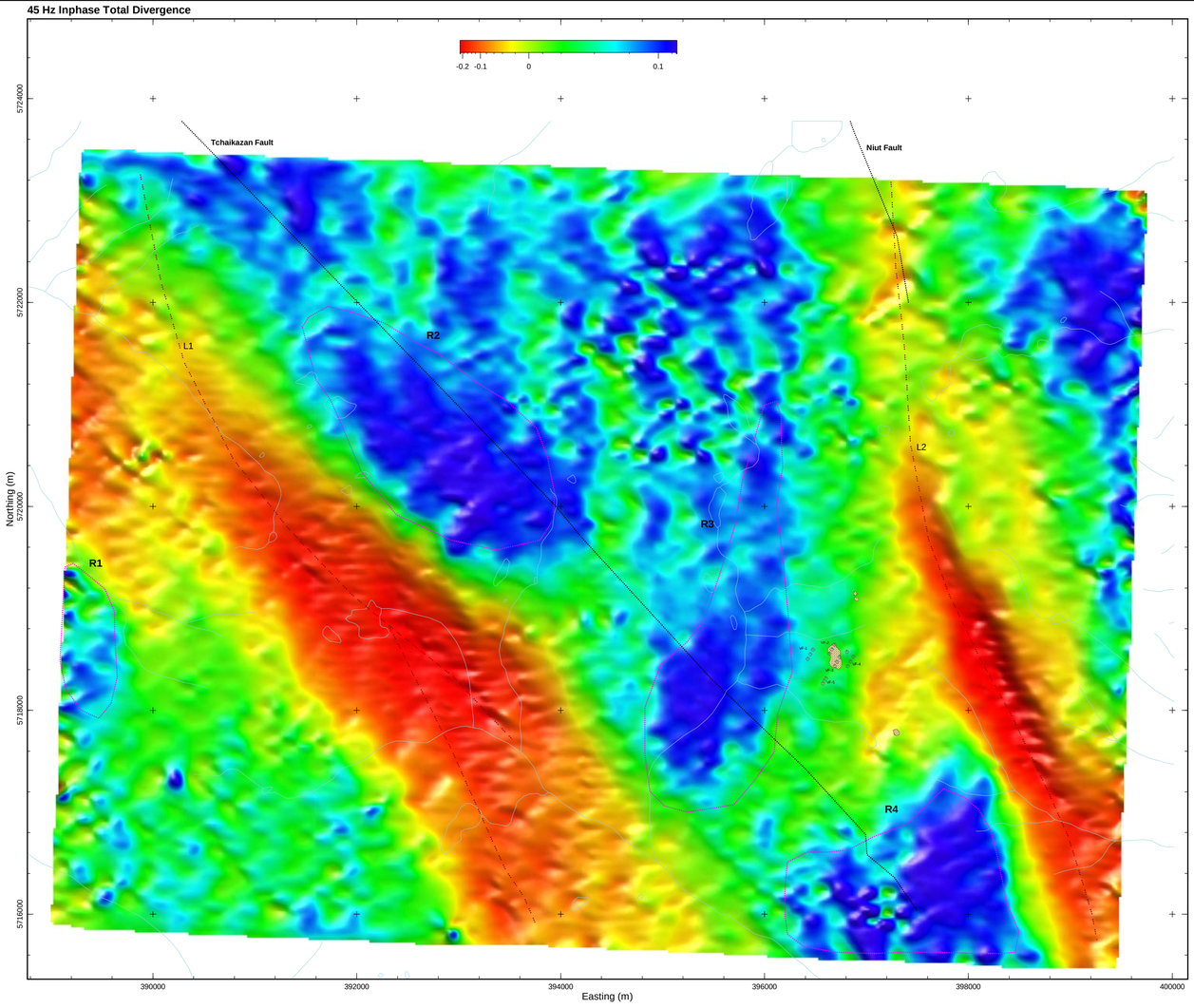

90 Hz Inphase Total Divergence

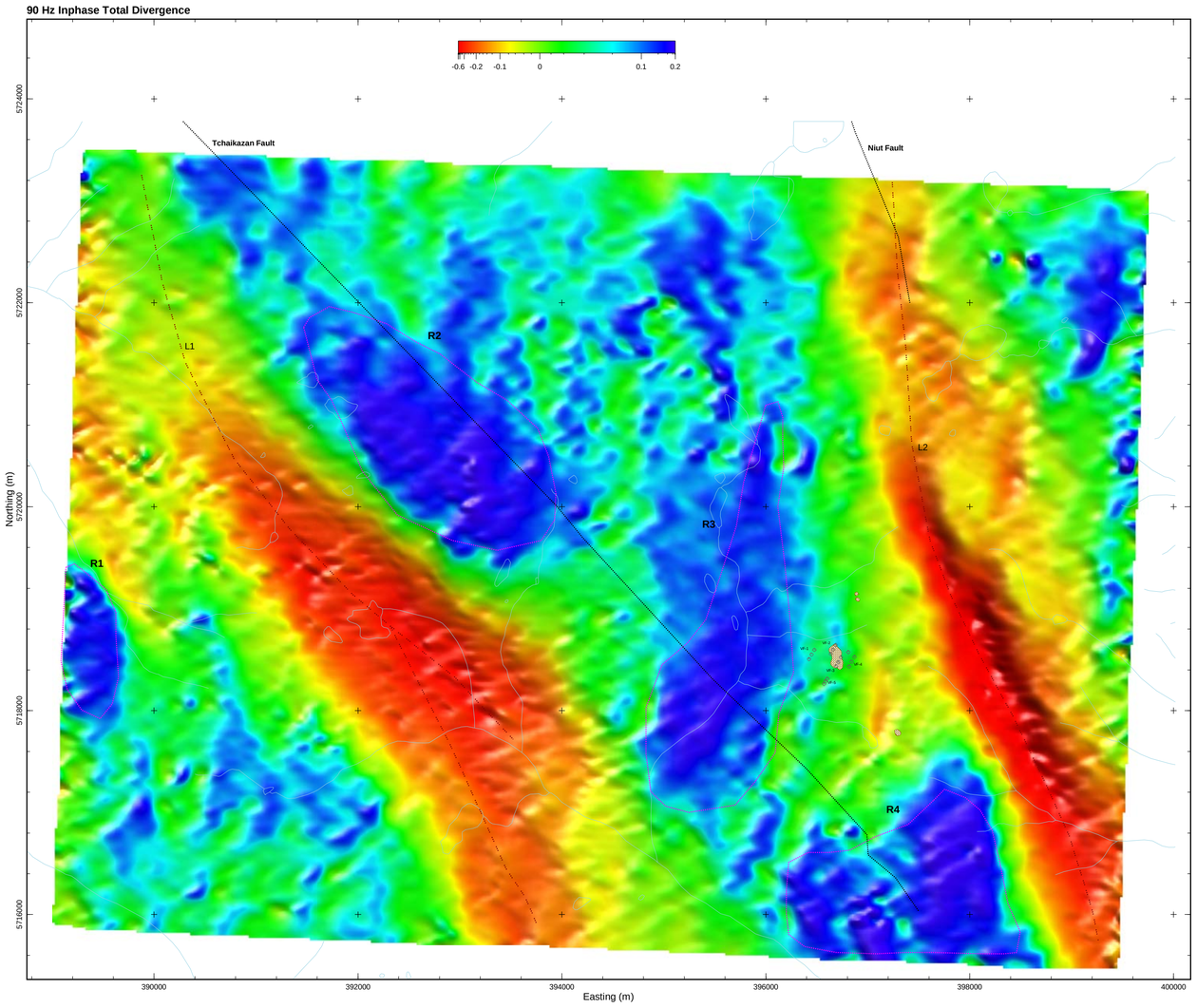

180 Hz Inphase Total Divergence

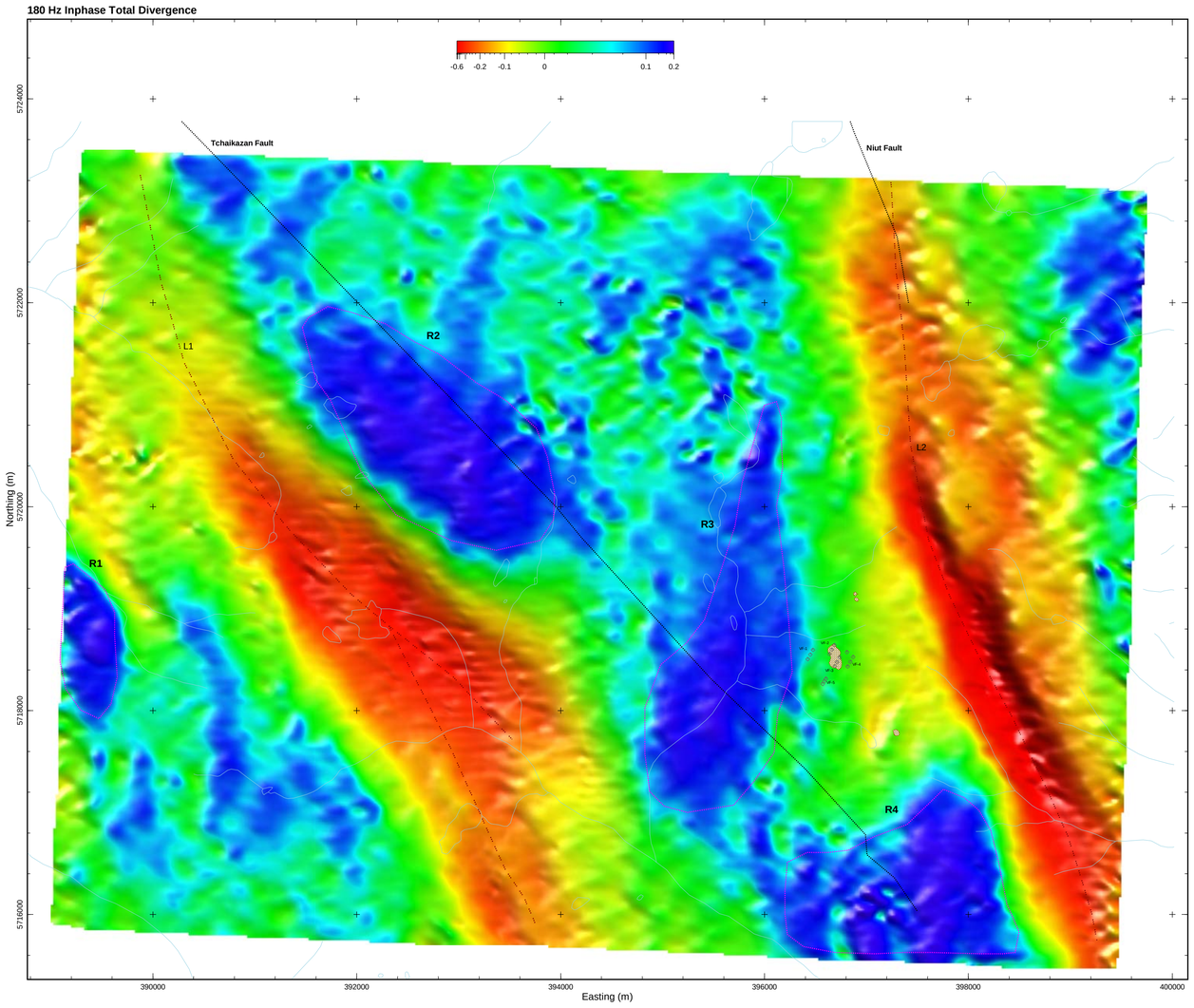

360 Hz Inphase Total Divergence

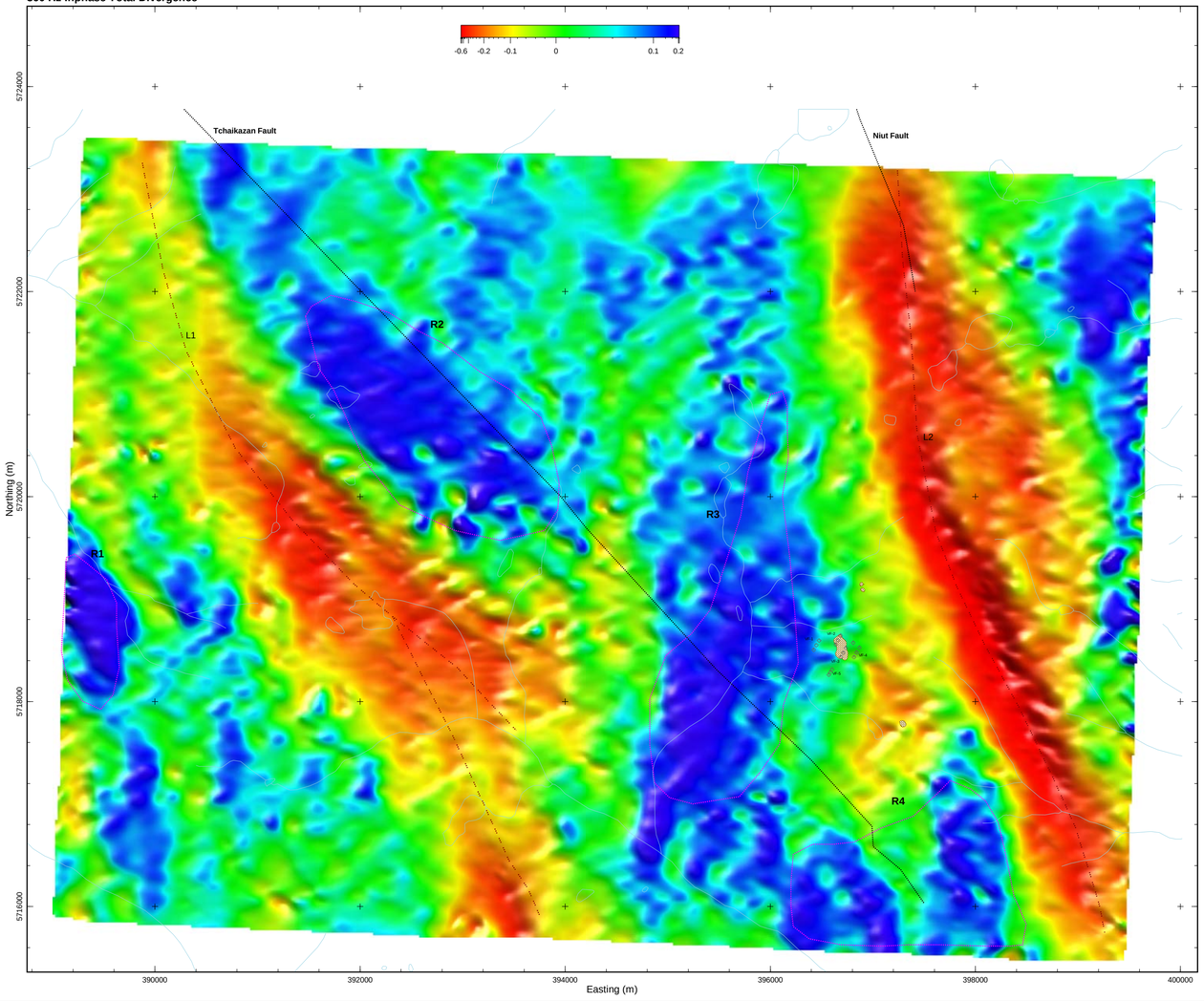

Satellite Image (Google Earth)

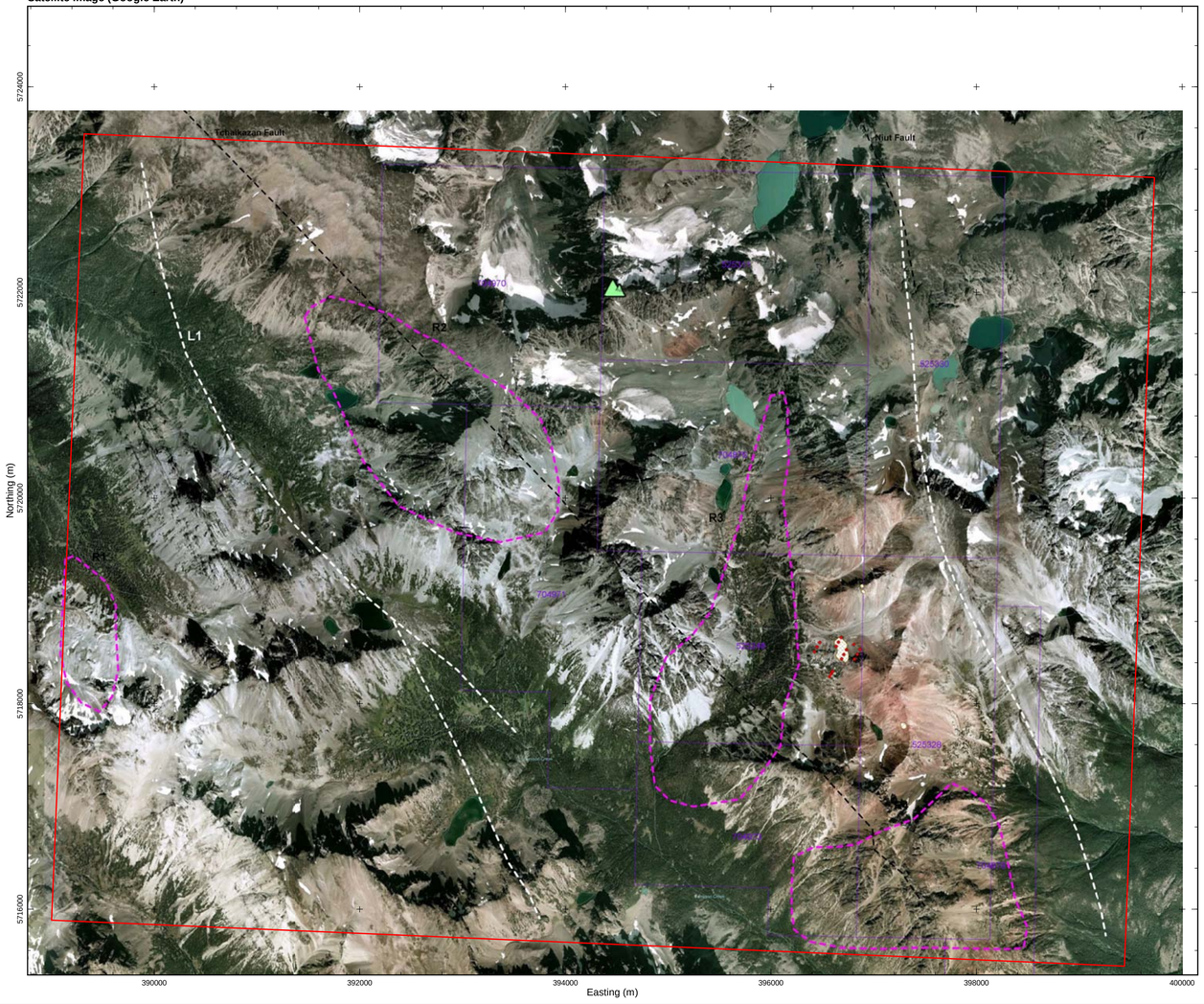

Strategic Metals Ltd.
Buzz Property
Tatla Lake, British Columbia
ZTEM Survey - 2011

Condor Consulting Inc.
Lakewood, Colorado, U.S.A.
Scale 1 : 30000
0m 400m 800m 1200m 1600m

30 Hz Inphase Total Phase Rotated

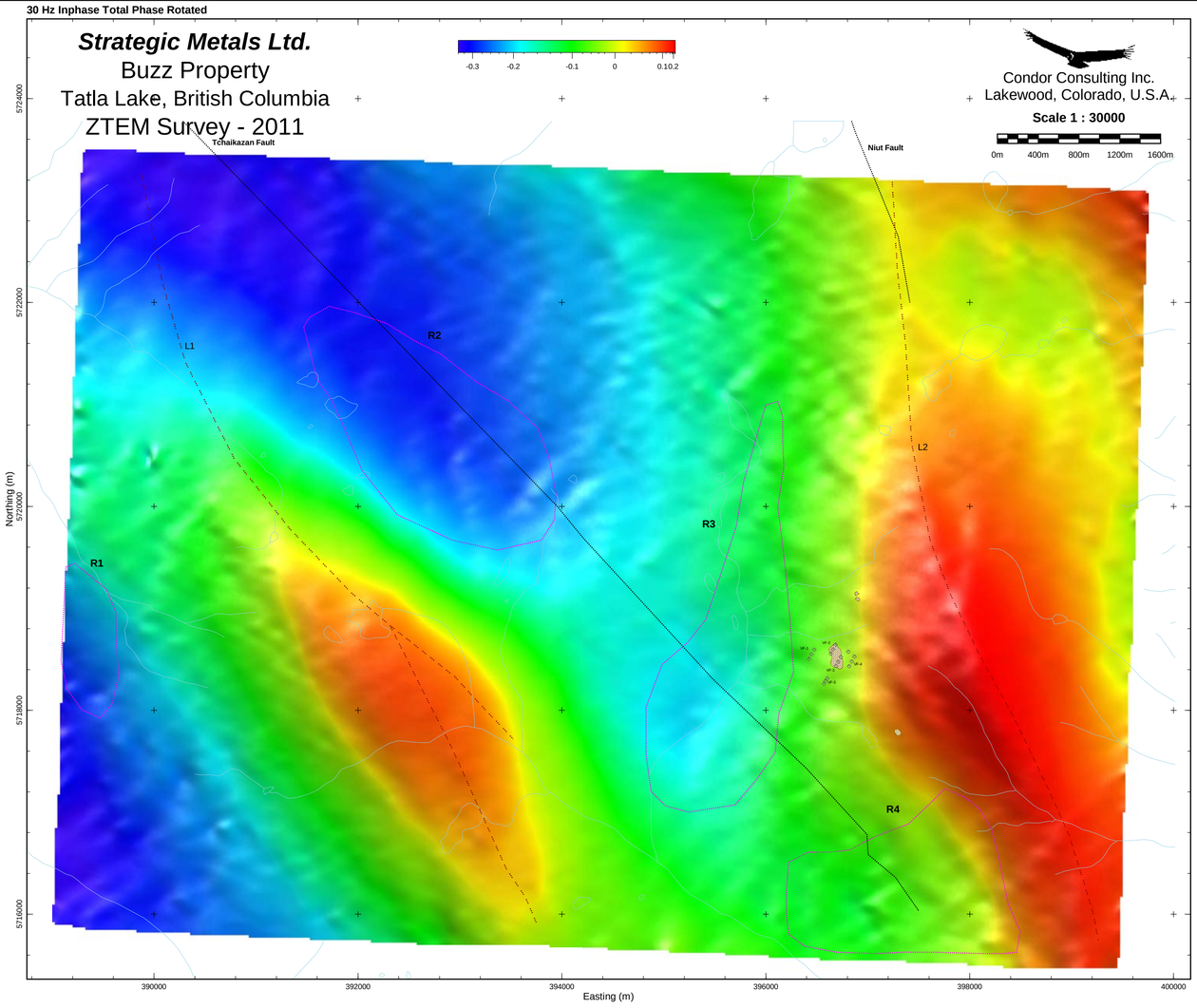

45 Hz Inphase Total Phase Rotated

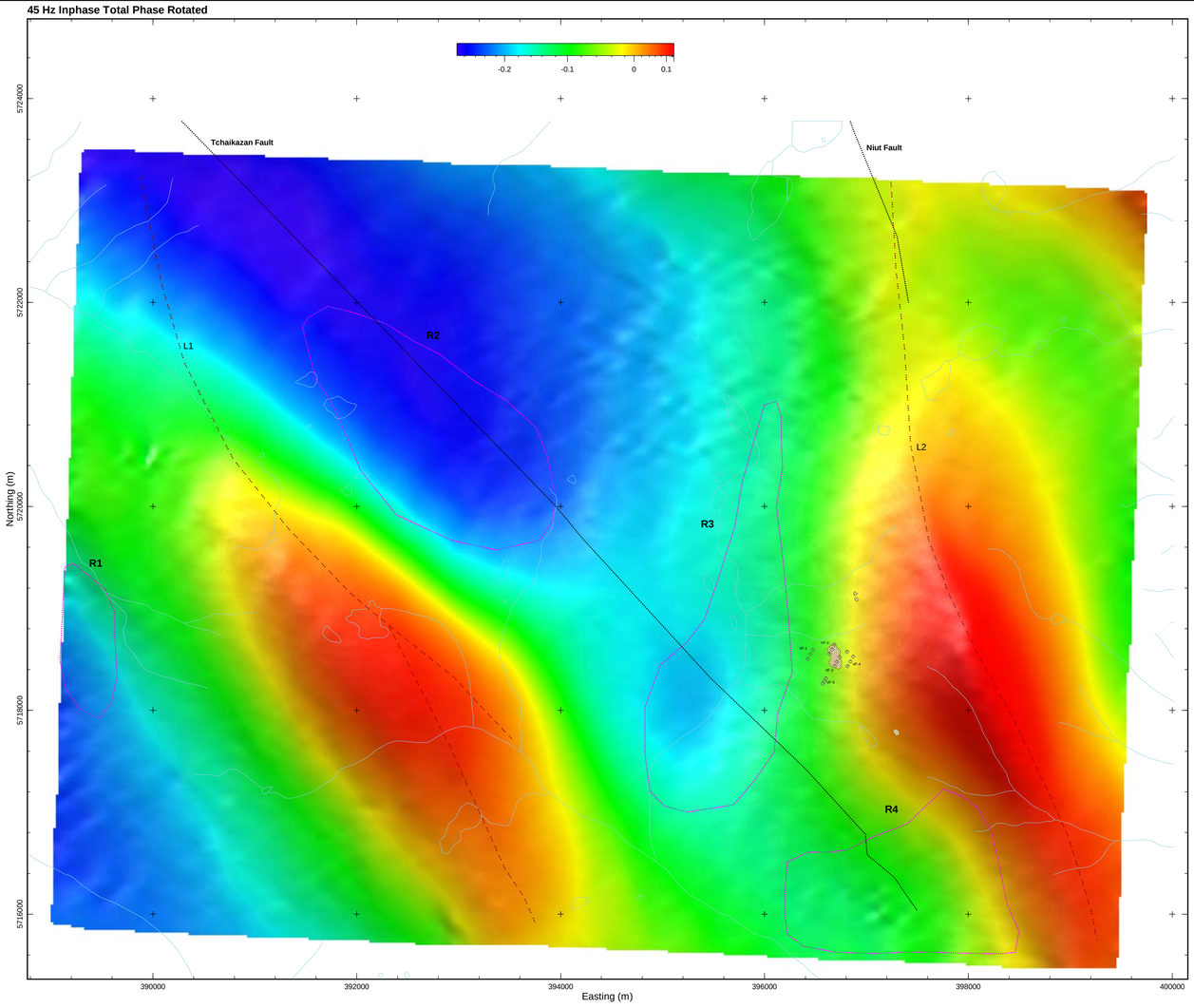

90 Hz Inphase Total Phase Rotated

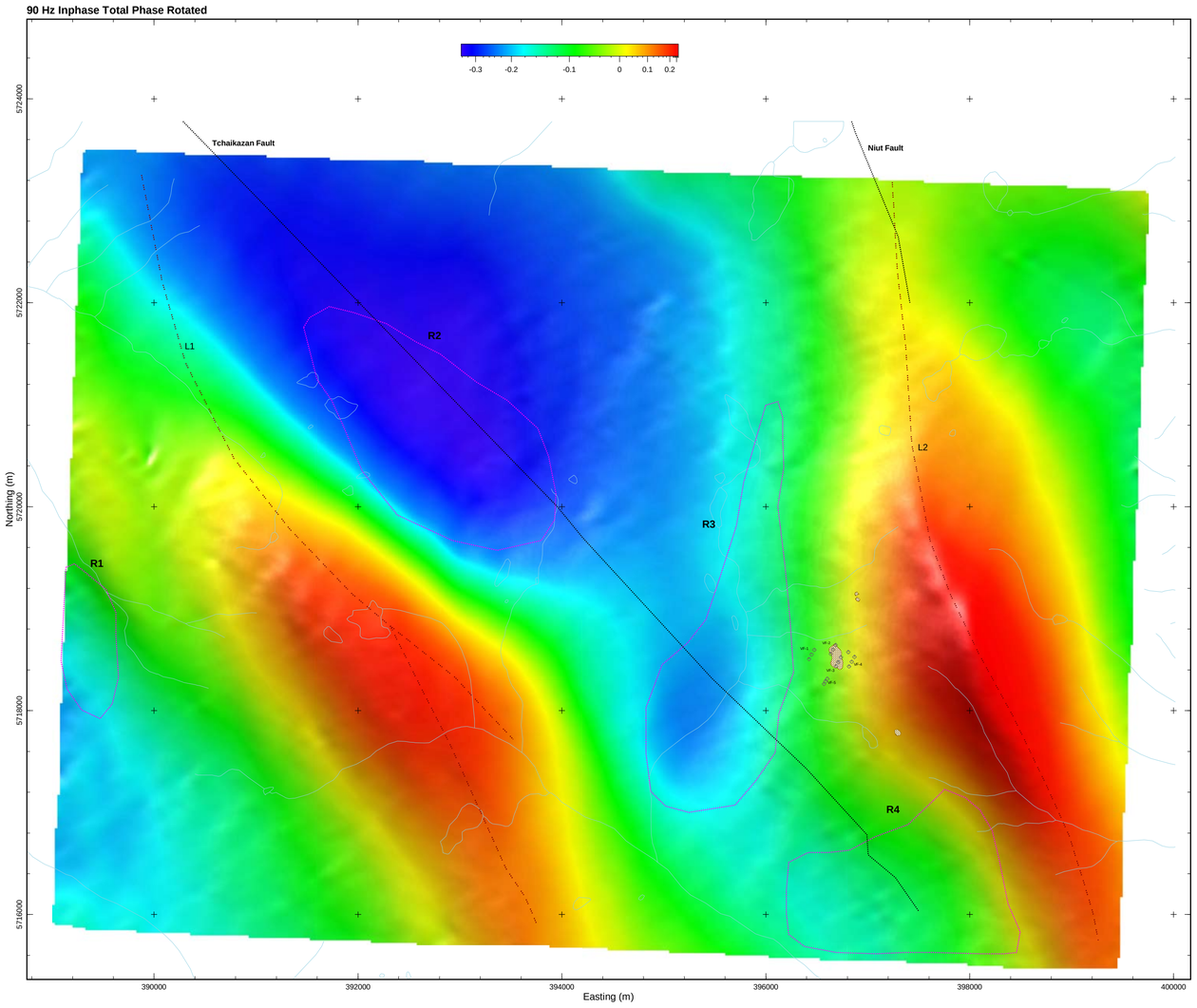

180 Hz Inphase Total Phase Rotated

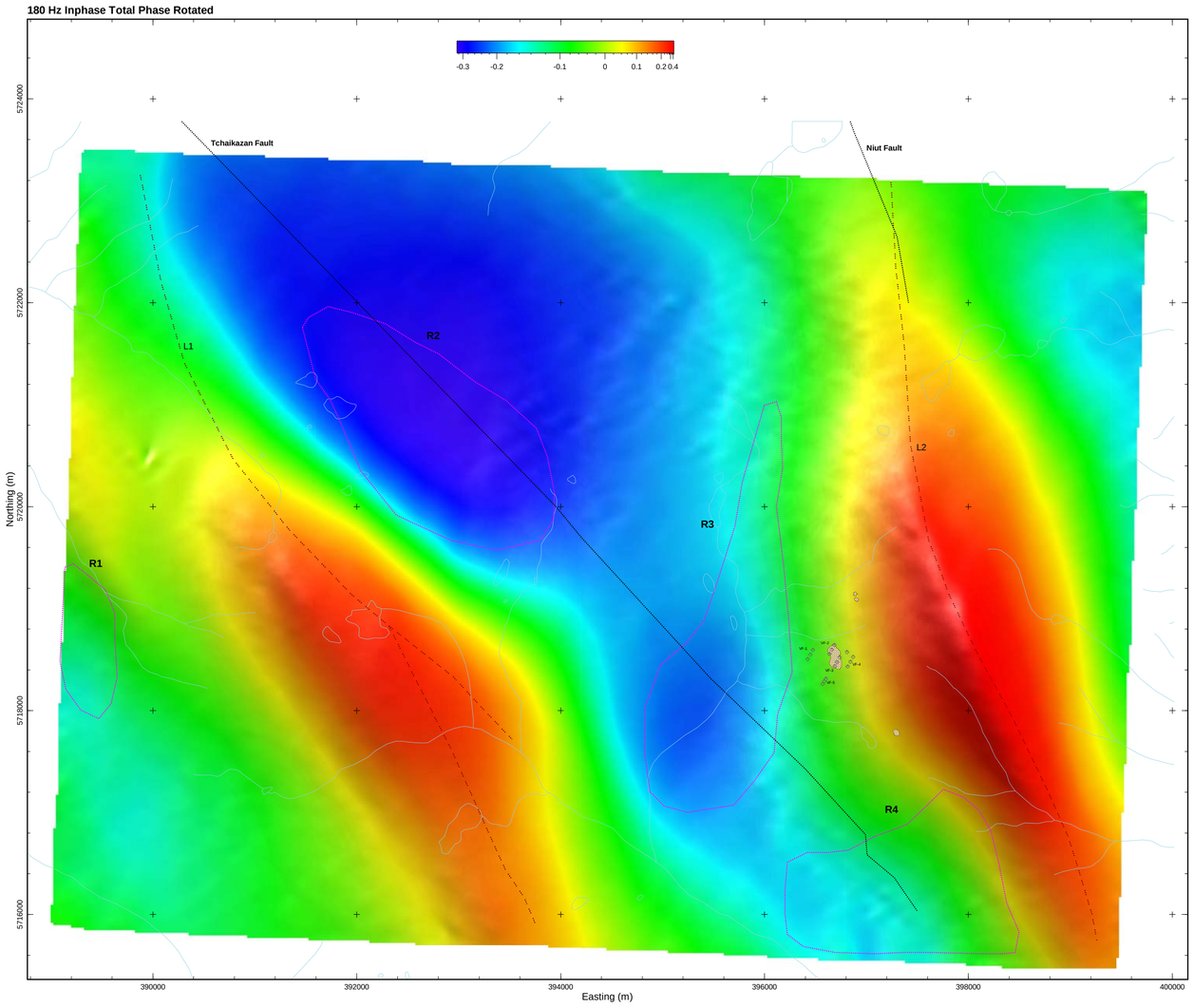

360 Hz Inphase Total Phase Rotated

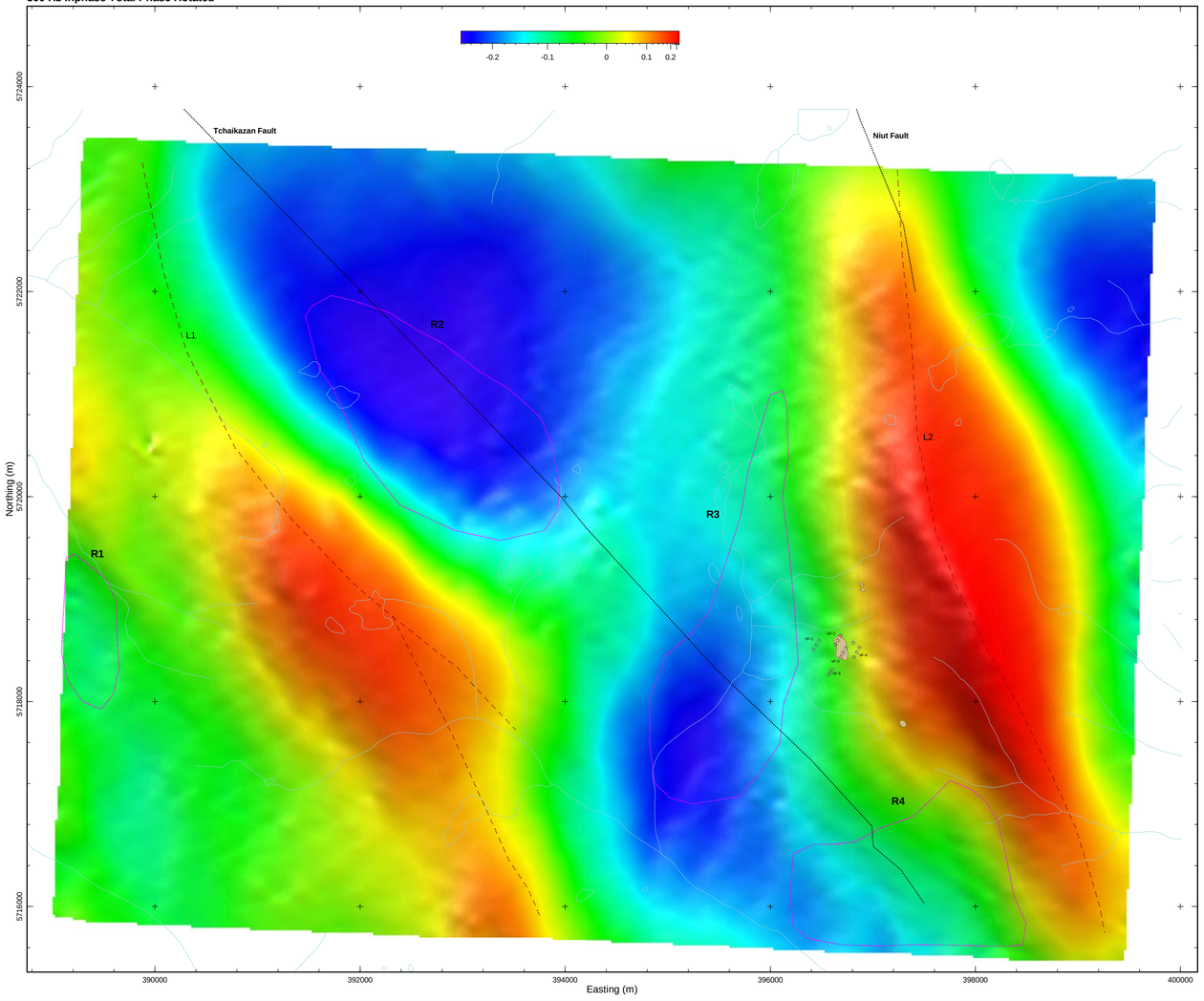

Satellite Image (Google Earth)

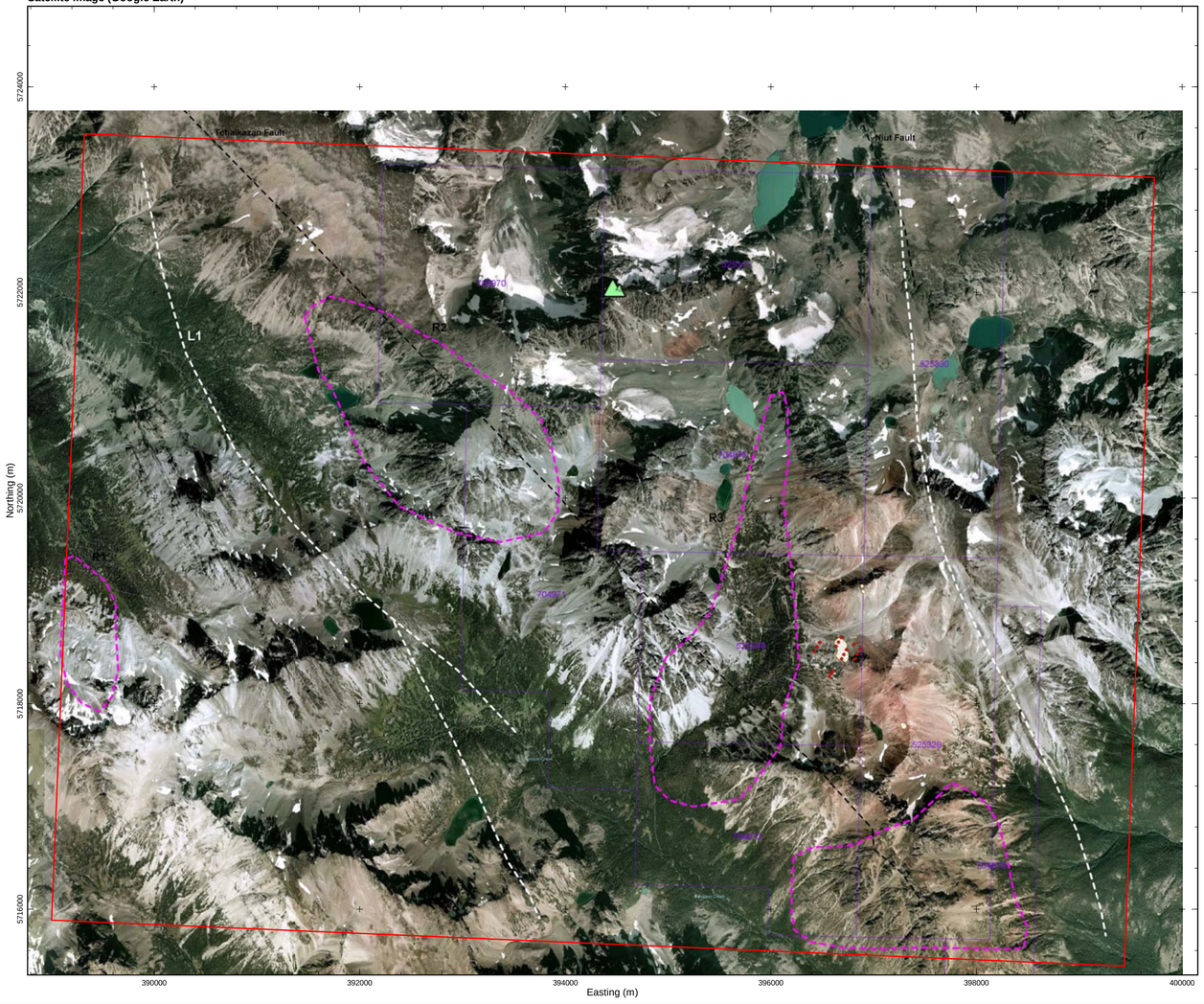

Strategic Metals Ltd.
Buzz Property
Tatla Lake, British Columbia
ZTEM Survey - 2011

Condor Consulting Inc.
Lakewood, Colorado, U.S.A.
Scale 1 : 30000
0m 400m 800m 1200m 1600m

30 Hz Inphase X Phase Rotated

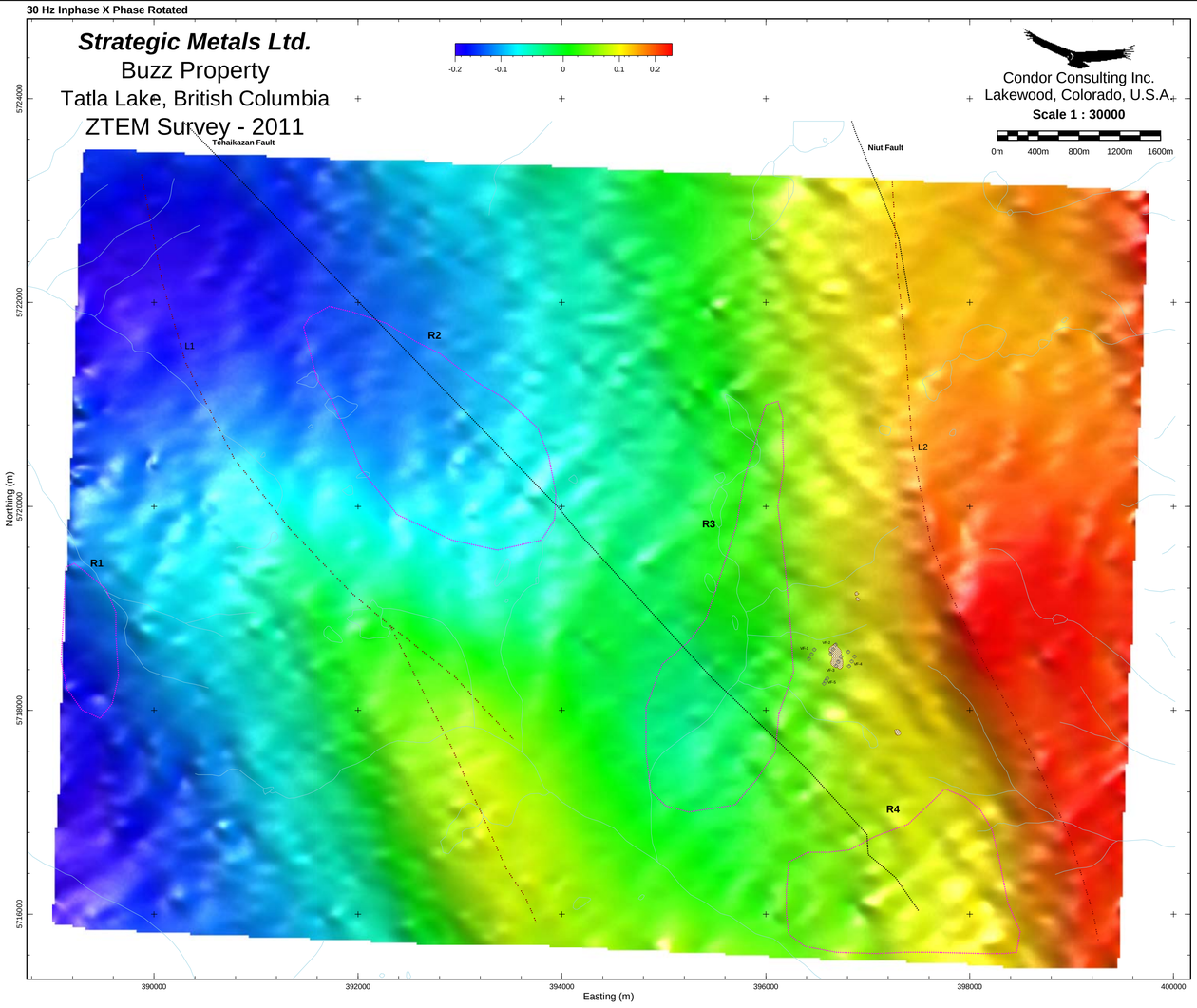

45 Hz Inphase X Phase Rotated

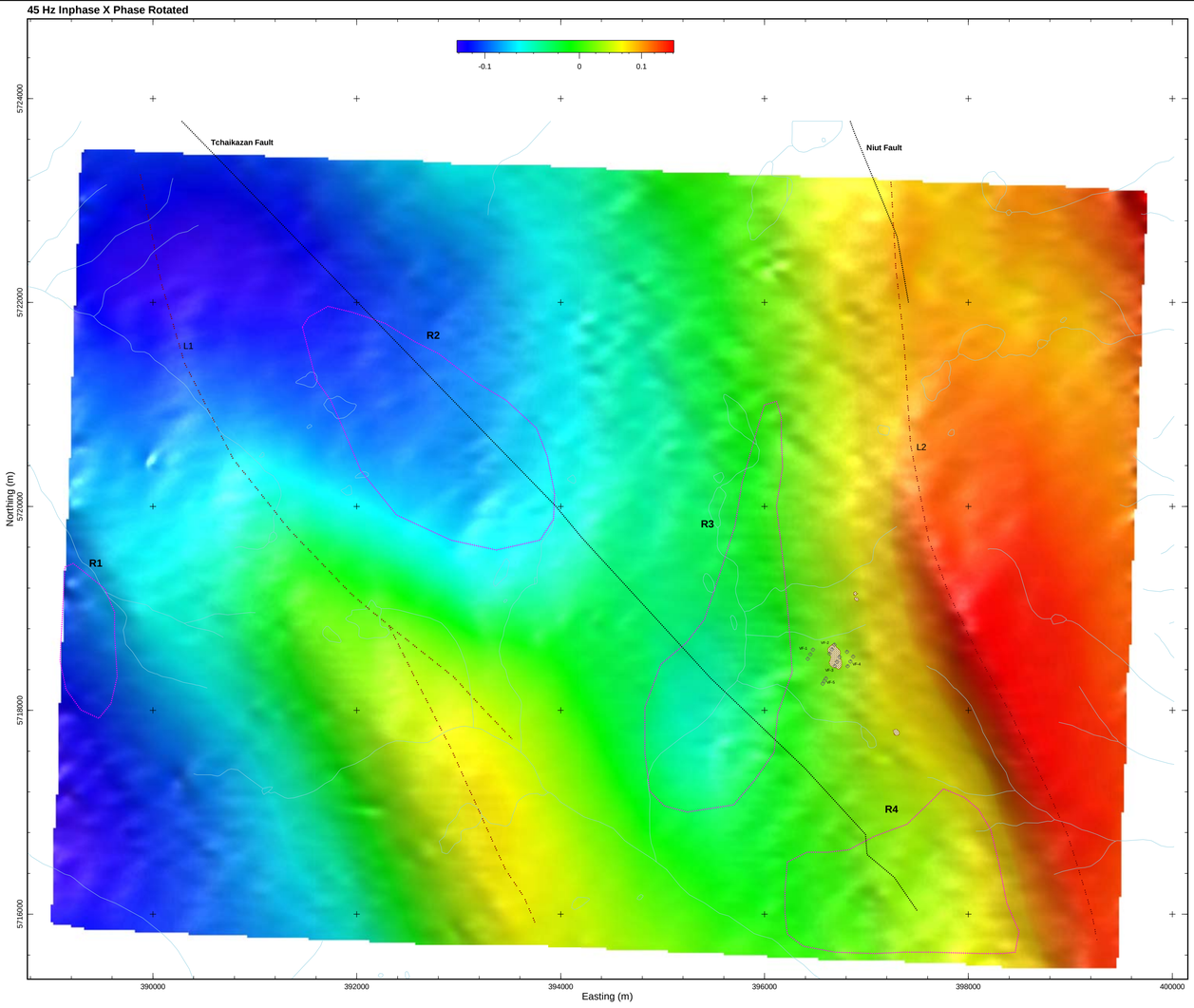

90 Hz Inphase X Phase Rotated

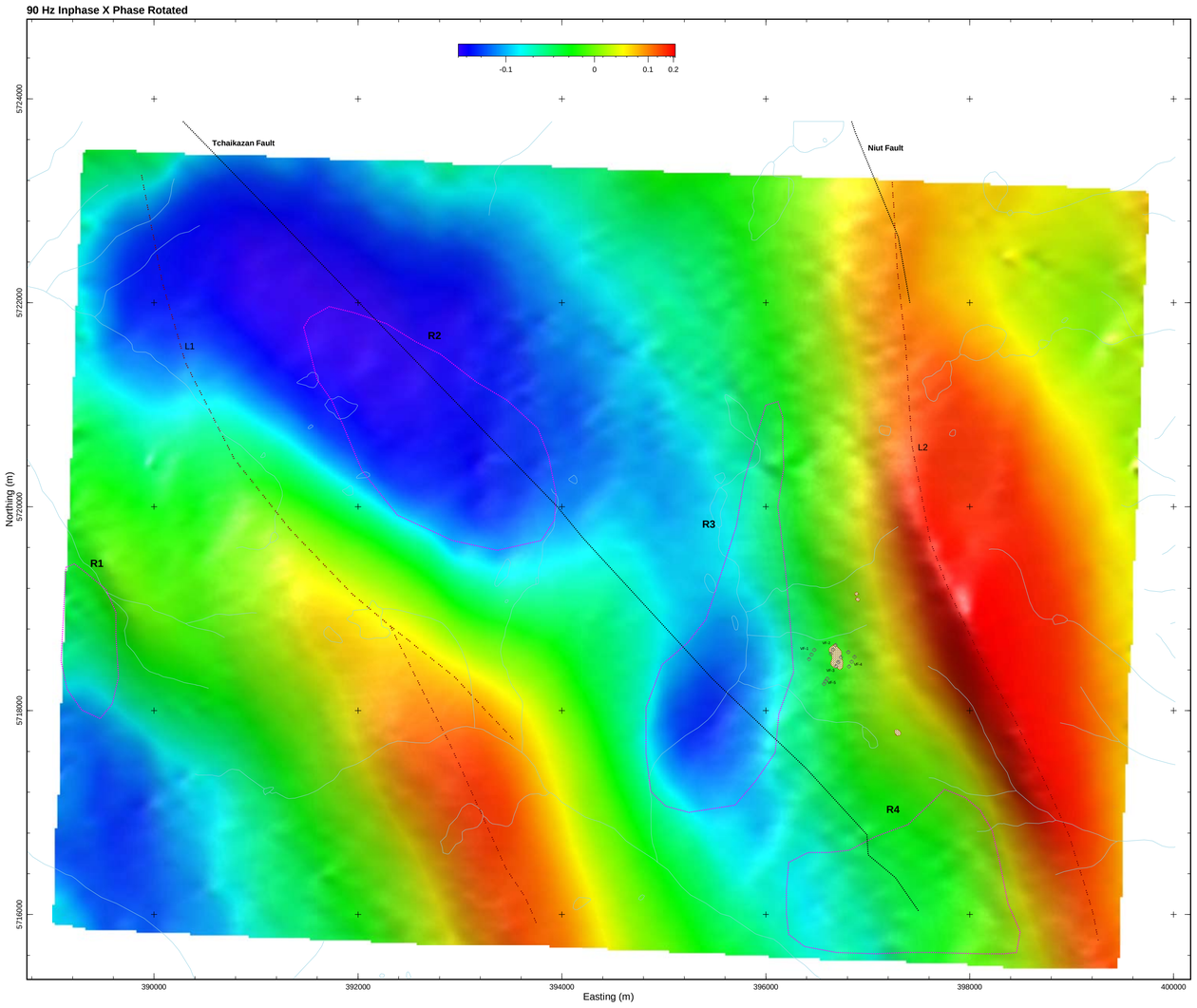

180 Hz Inphase X Phase Rotated

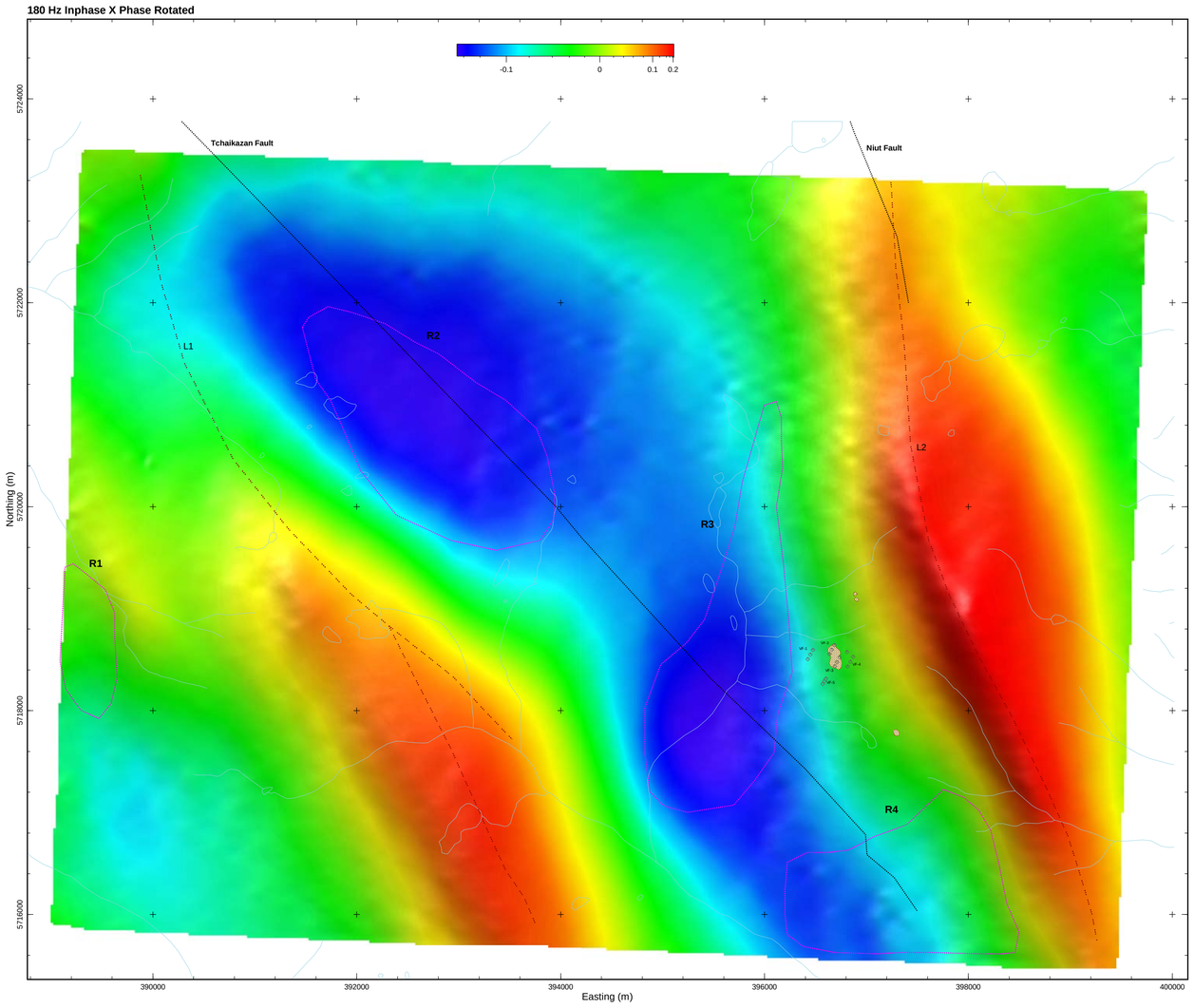

360 Hz Inphase X Phase Rotated

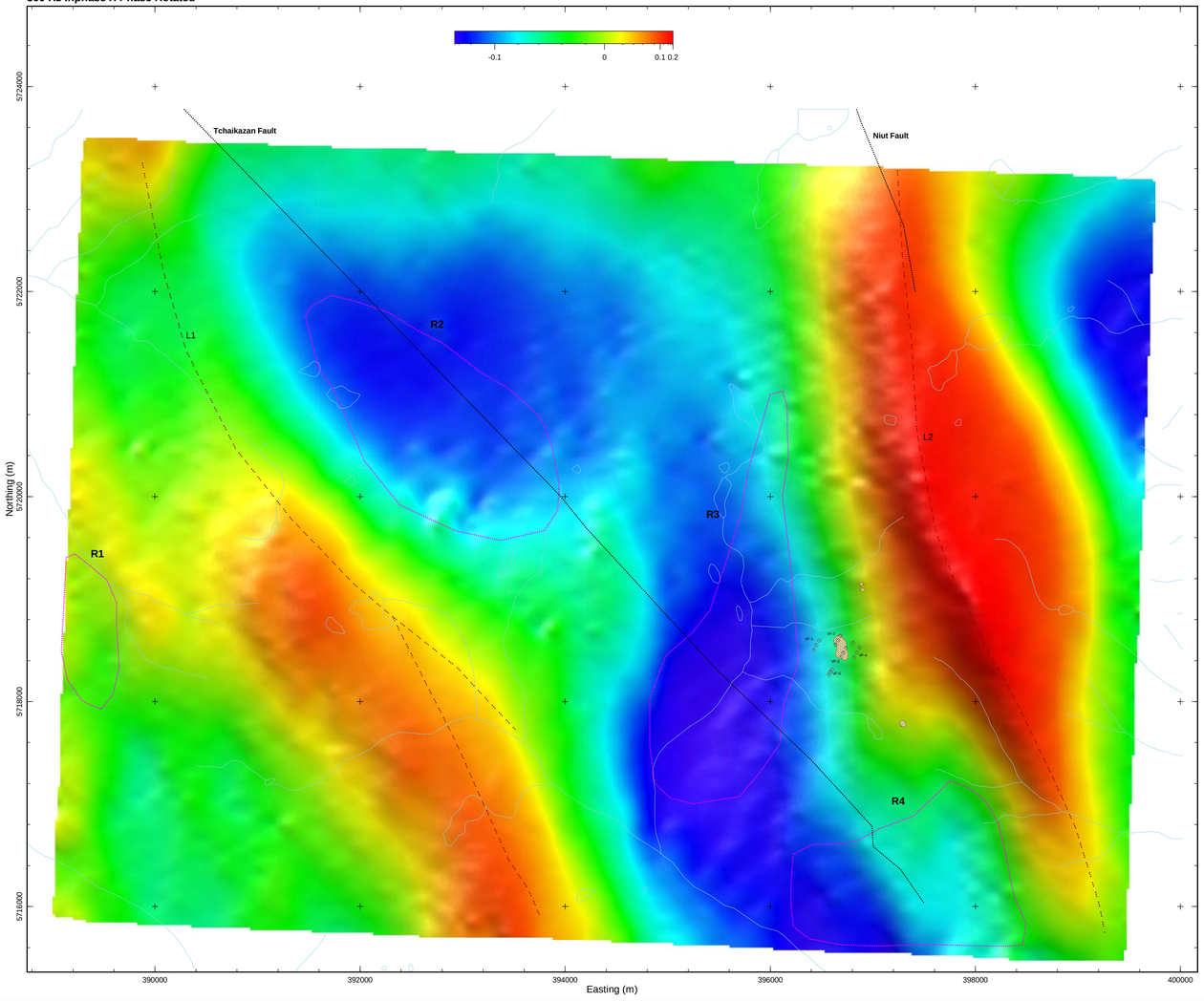

Satellite Image (Google Earth)

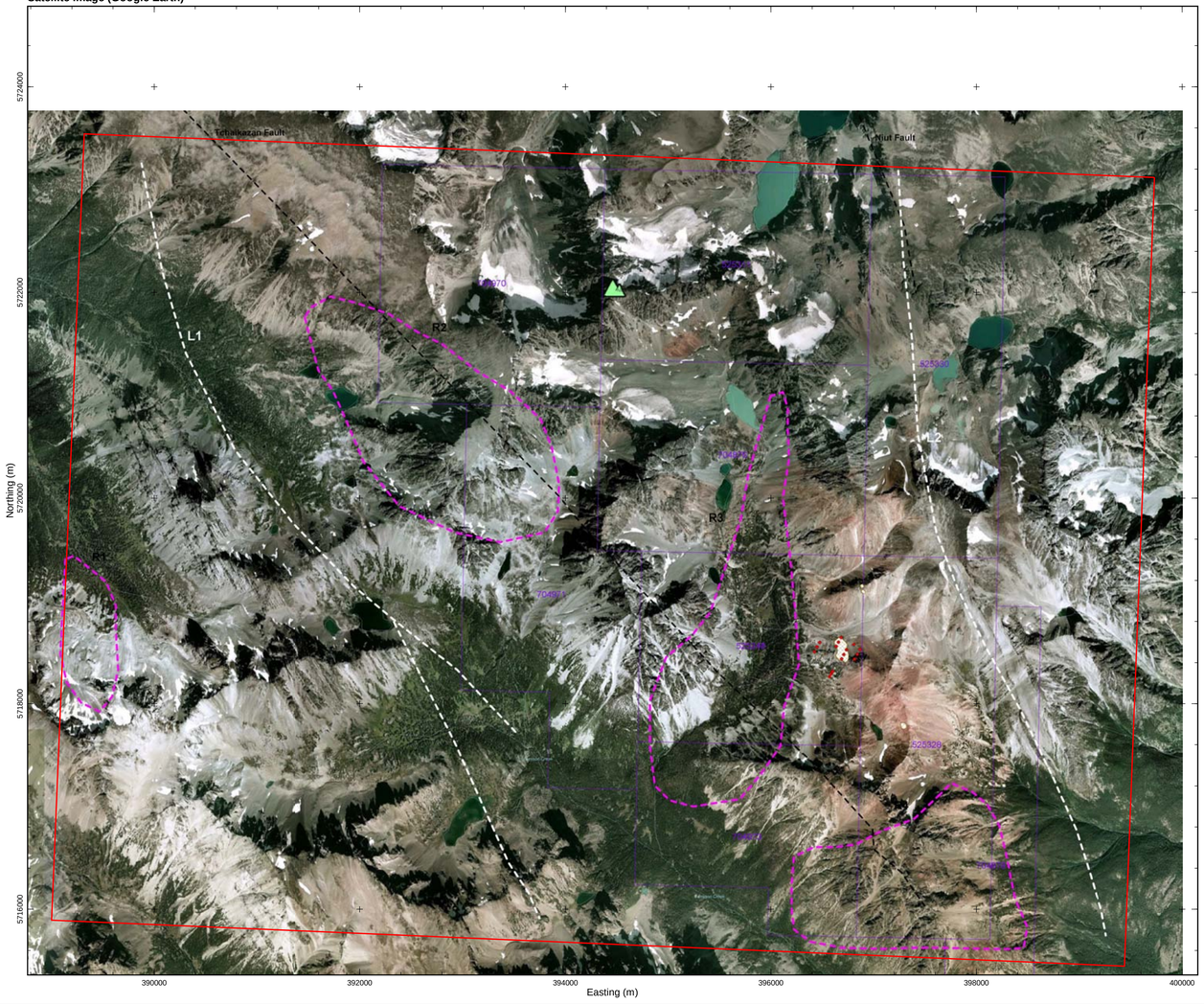

Strategic Metals Ltd.
Buzz Property
Tatla Lake, British Columbia
ZTEM Survey - 2011

Condor Consulting Inc.
Lakewood, Colorado, U.S.A.
Scale 1 : 30000
0m 400m 800m 1600m

30 Hz Inphase Y Phase Rotated

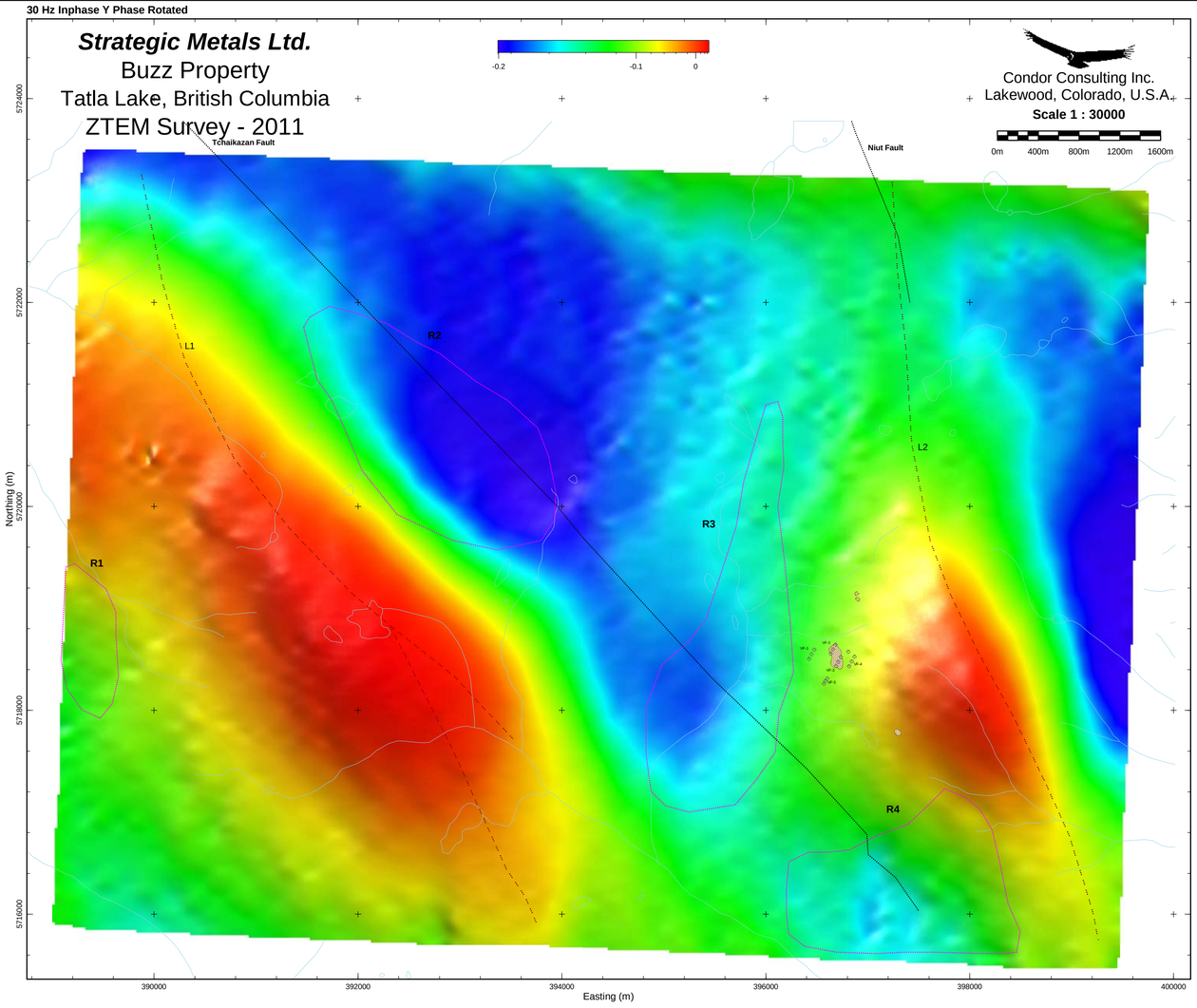

45 Hz Inphase Y Phase Rotated

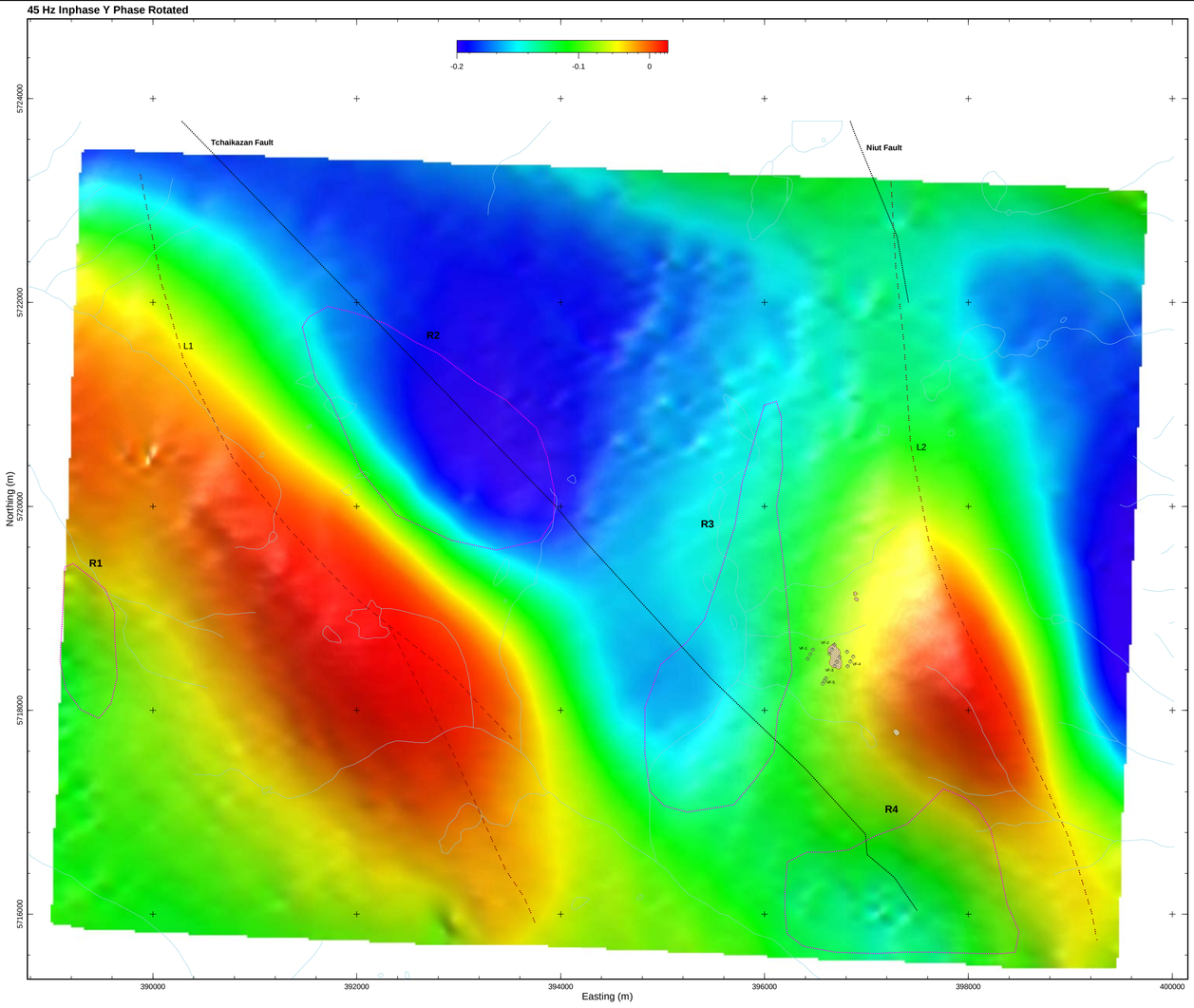

90 Hz Inphase Y Phase Rotated

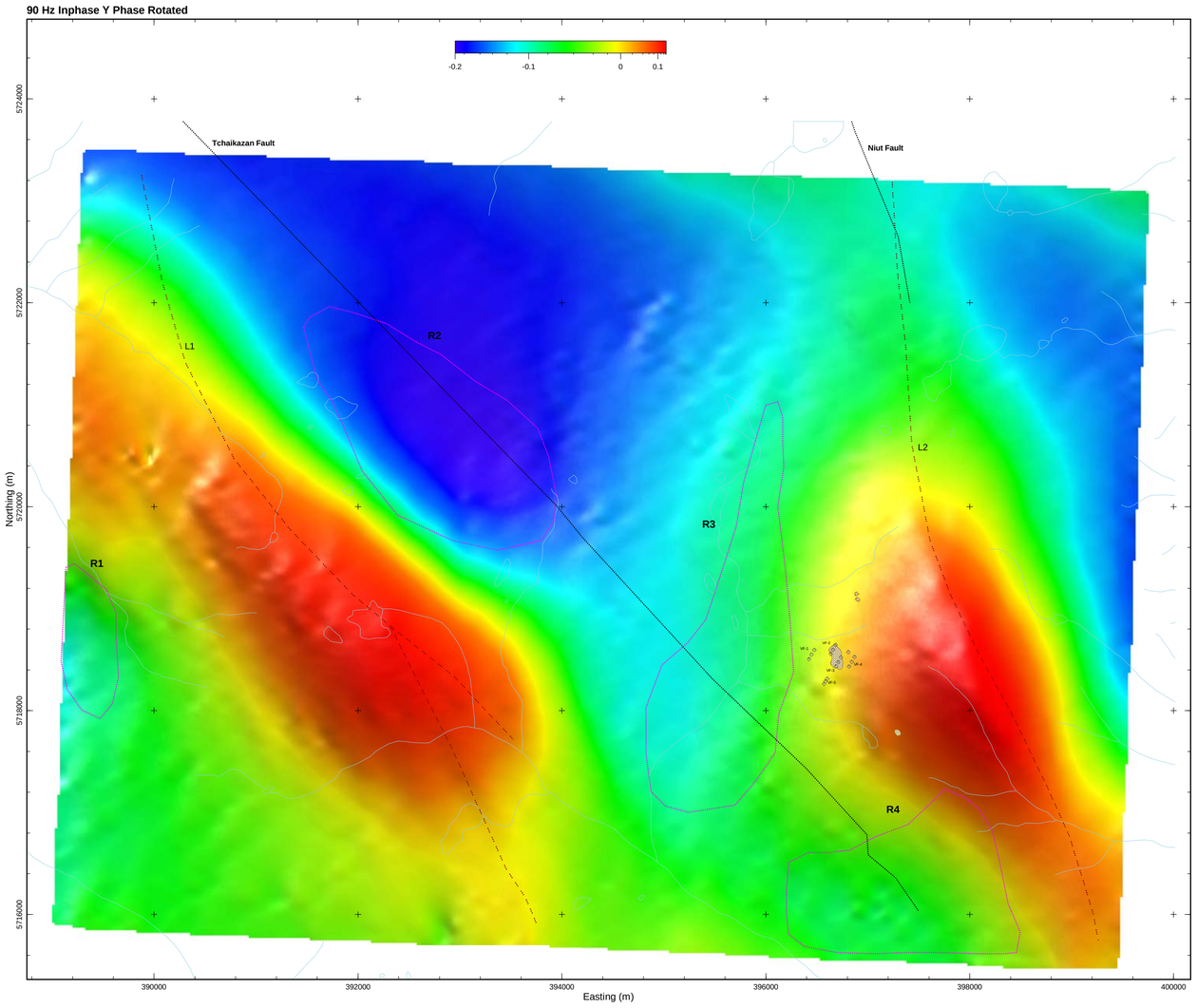

180 Hz Inphase Y Phase Rotated

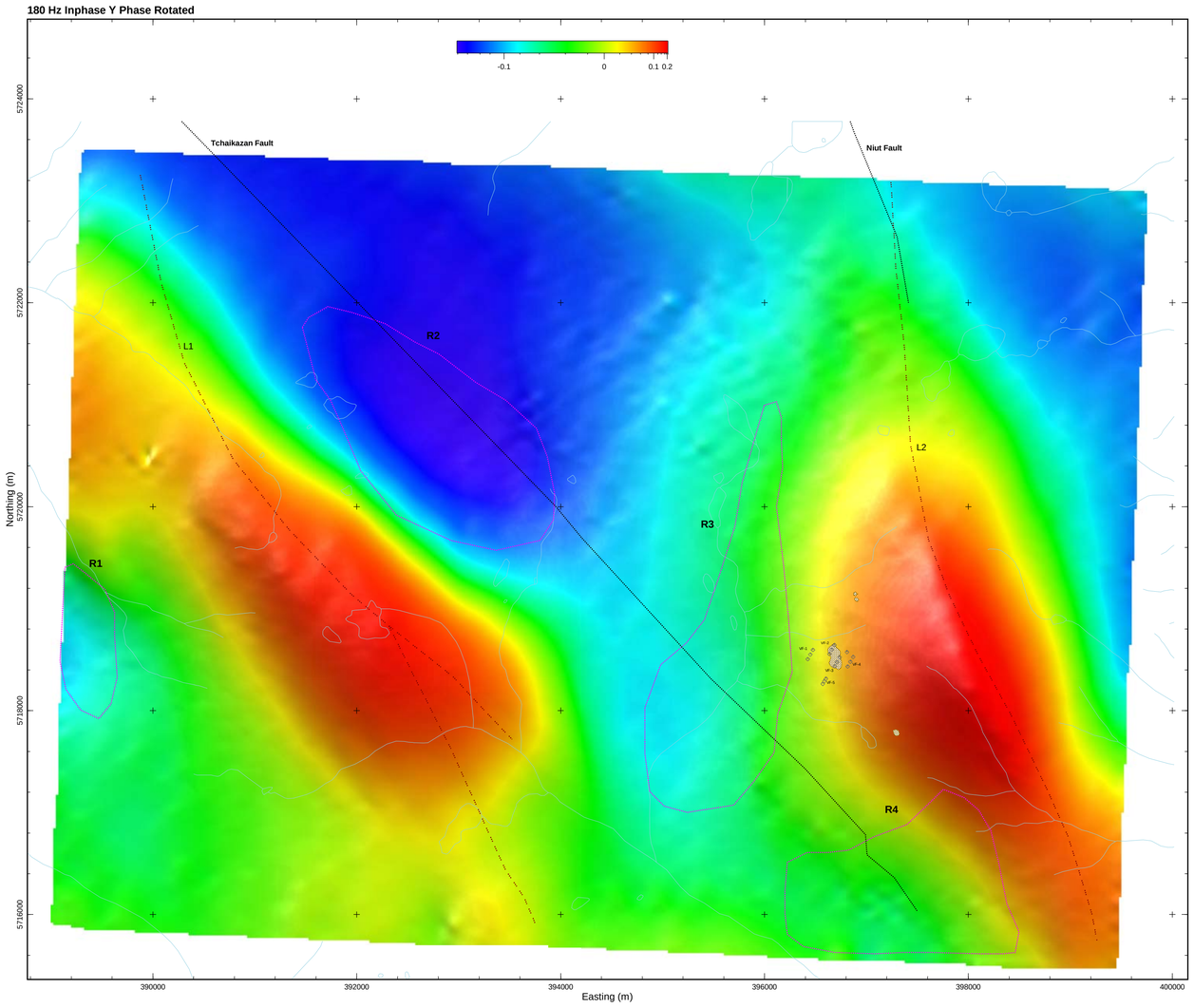

360 Hz Inphase Y Phase Rotated

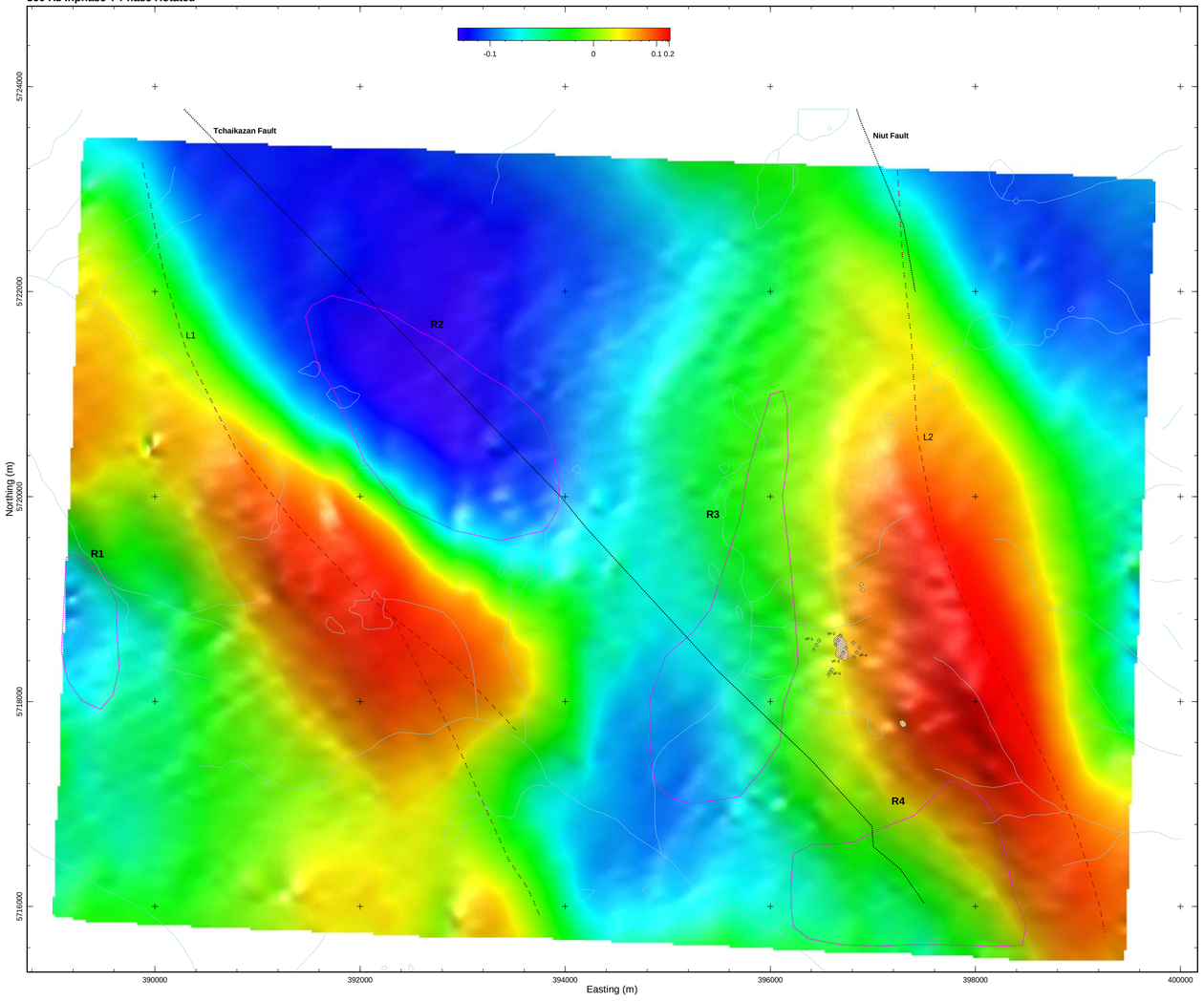

Satellite Image (Google Earth)

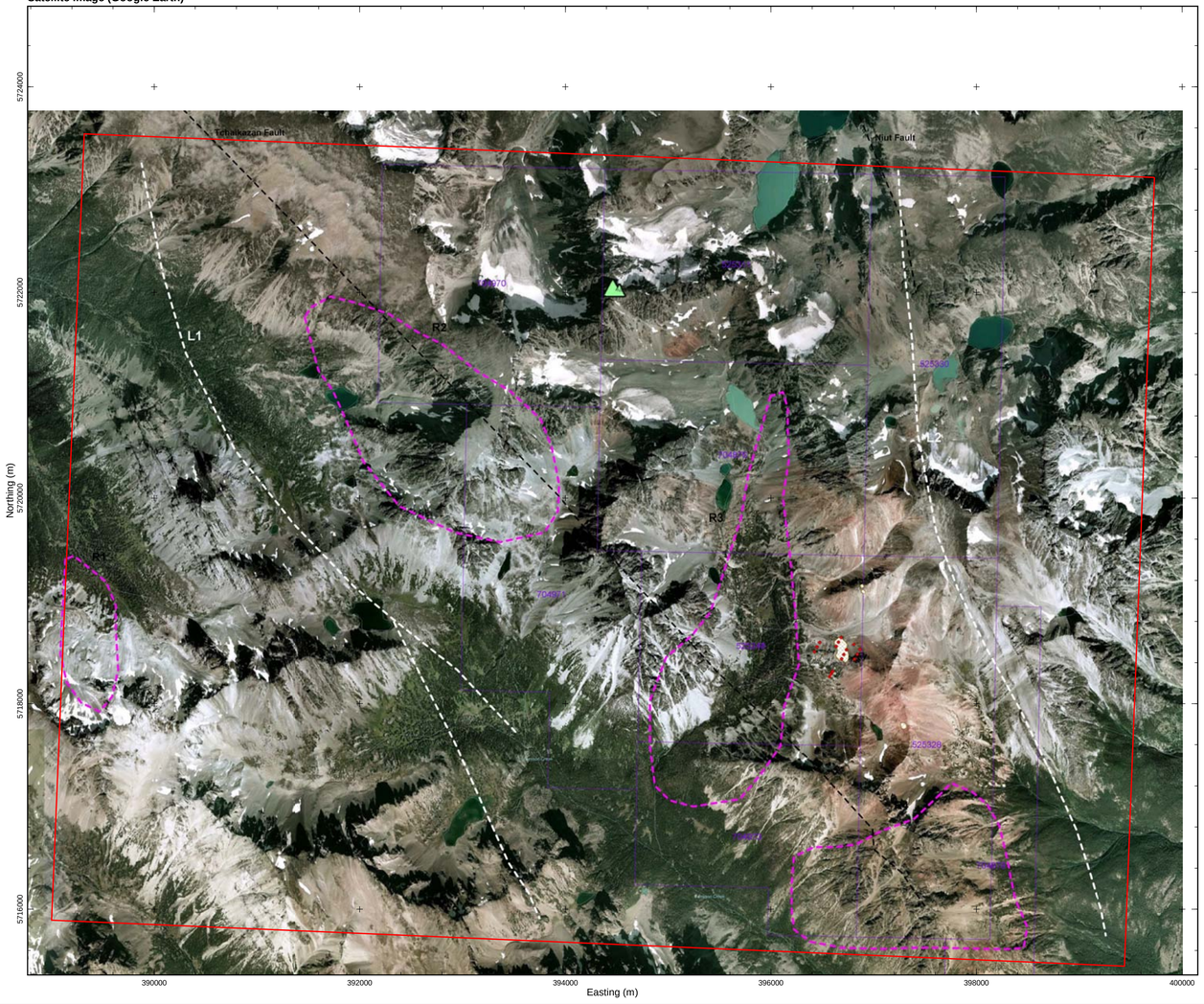

Strategic Metals Ltd.
Buzz Property
Tatla Lake, British Columbia
ZTEM Survey - 2011

Condor Consulting Inc.
Lakewood, Colorado, U.S.A.
Scale 1 : 30000
0m 400m 800m 1200m 1600m

30 Hz Quadrature Total Divergence

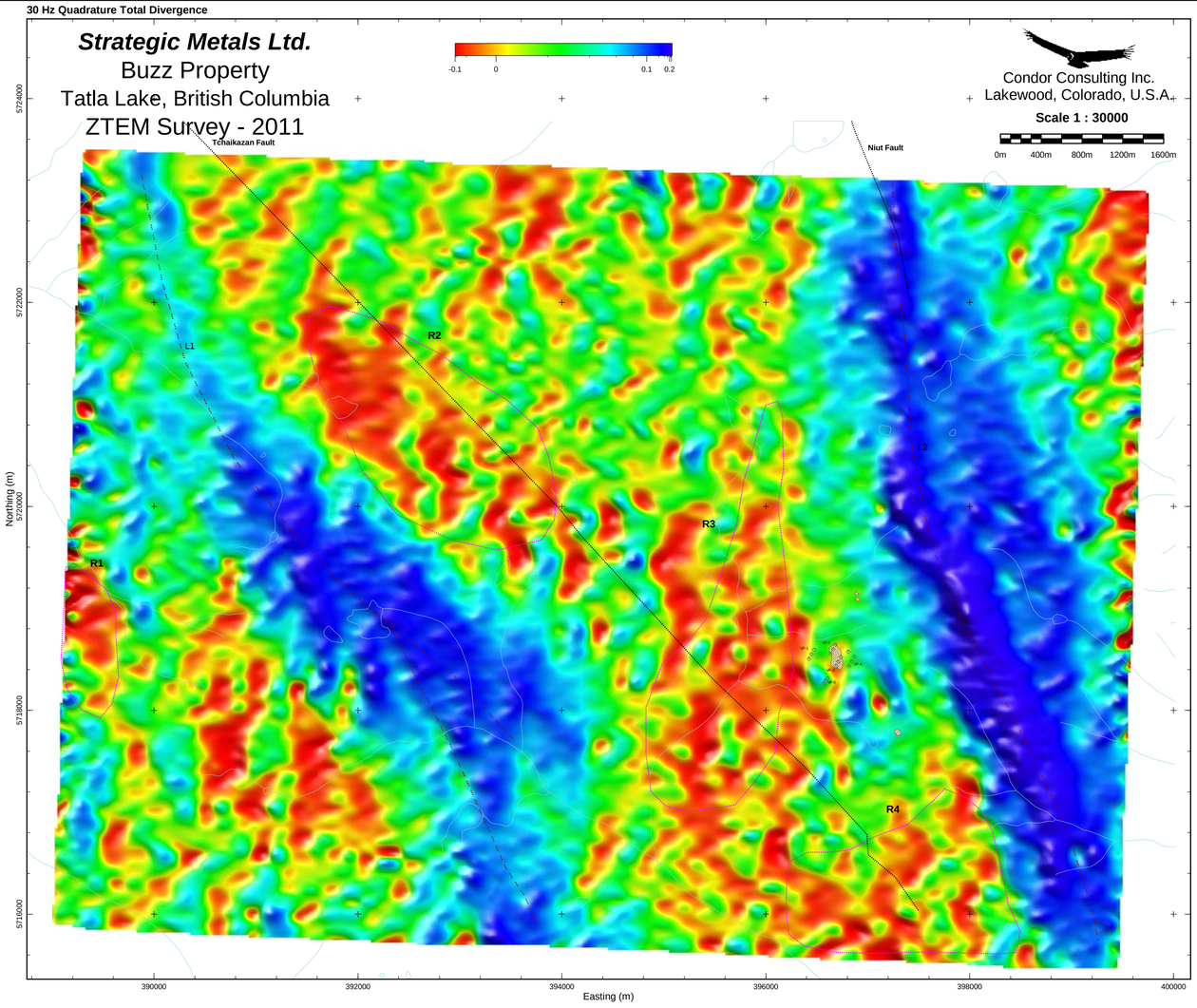

45 Hz Quadrature Total Divergence

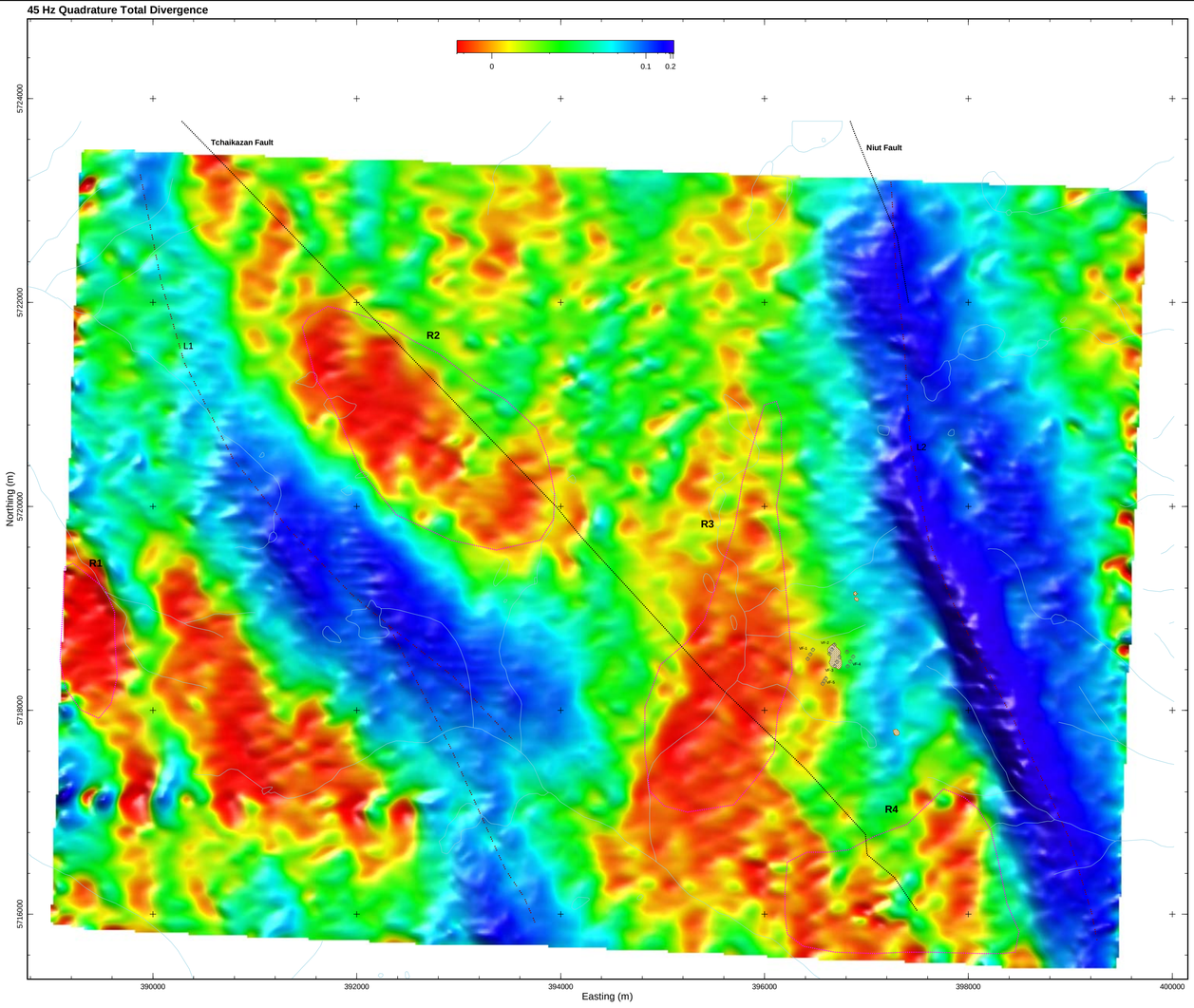

90 Hz Quadrature Total Divergence

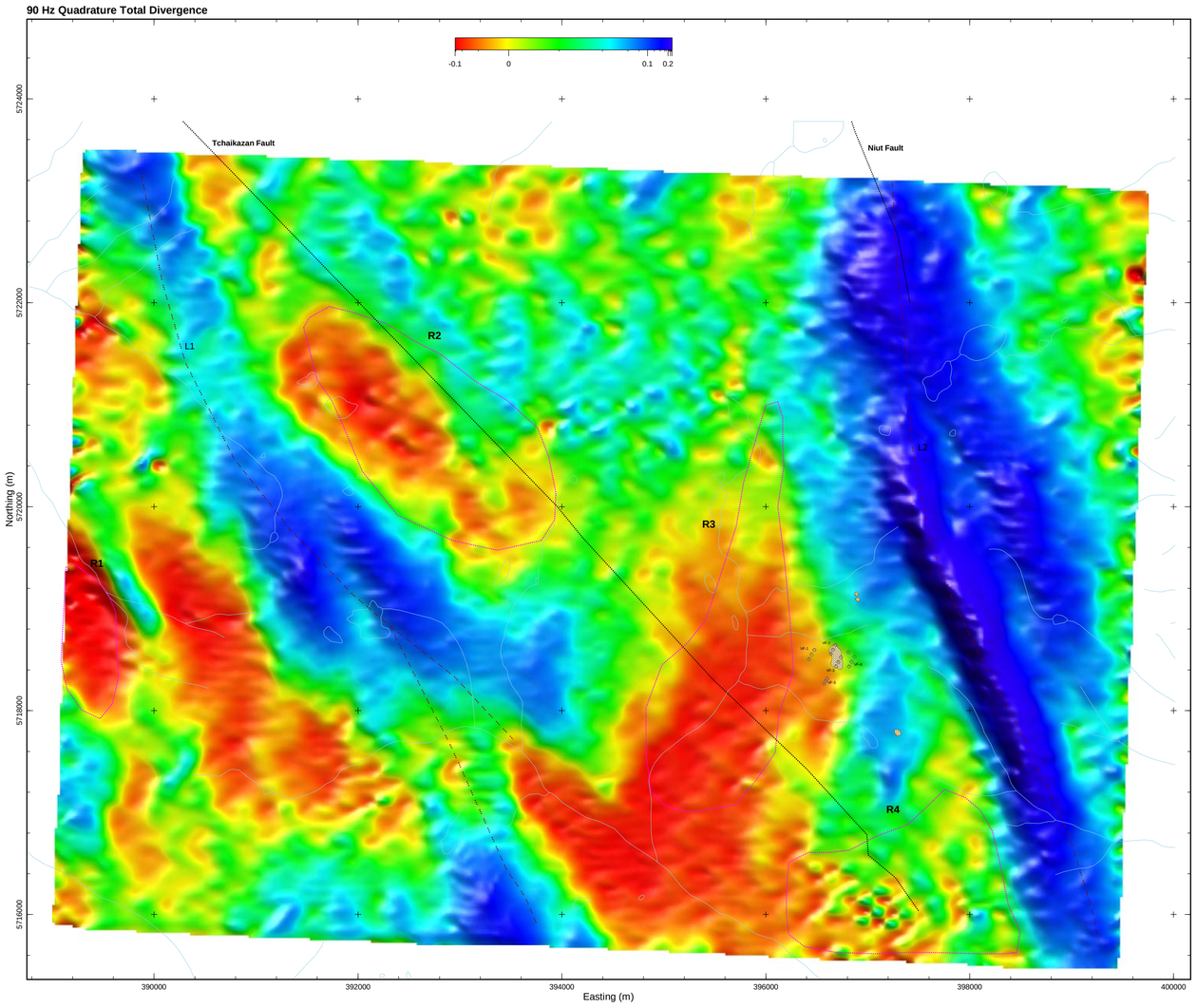

180 Hz Quadrature Total Divergence

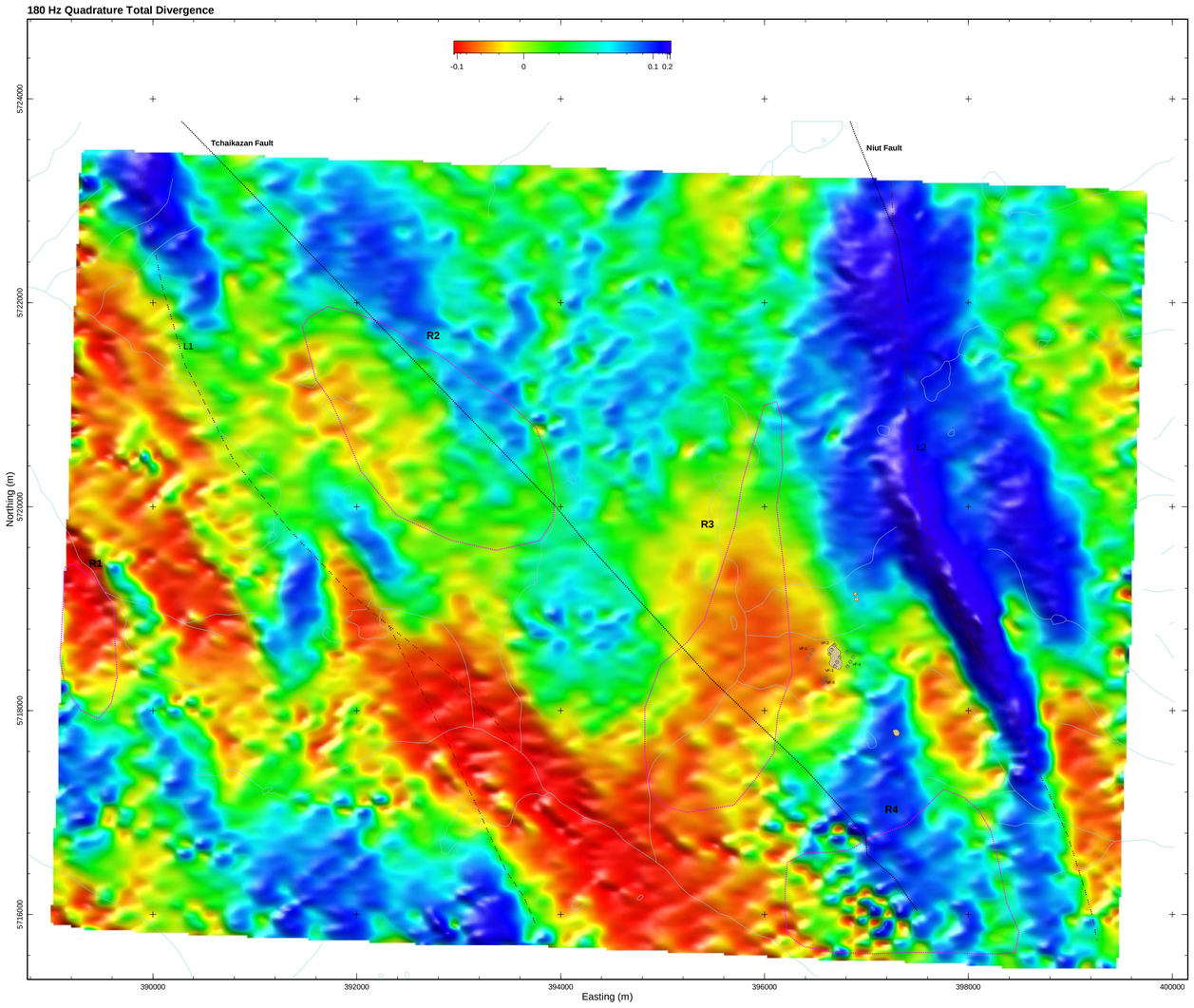

360 Hz Quadrature Total Divergence

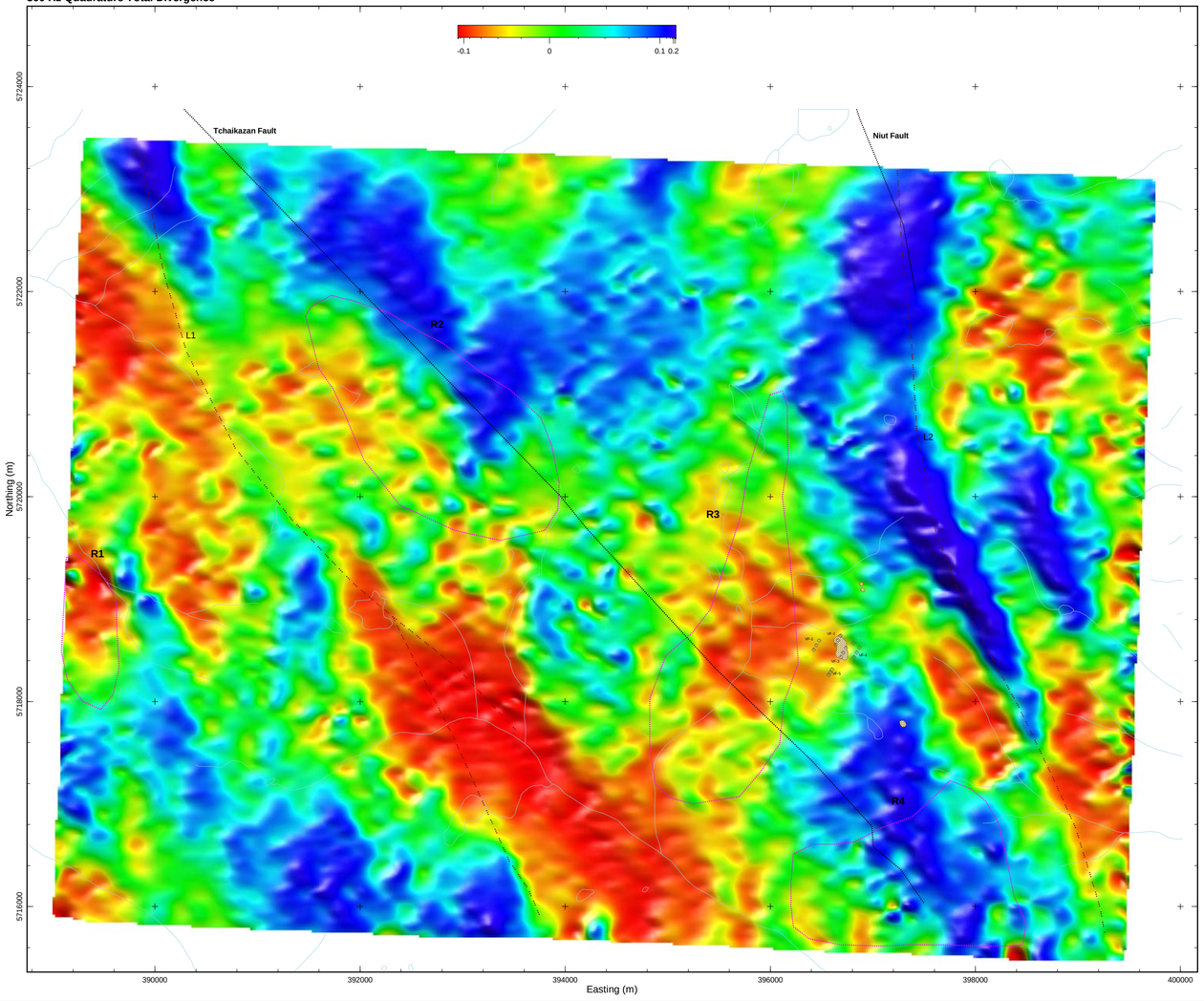

Satellite Image (Google Earth)

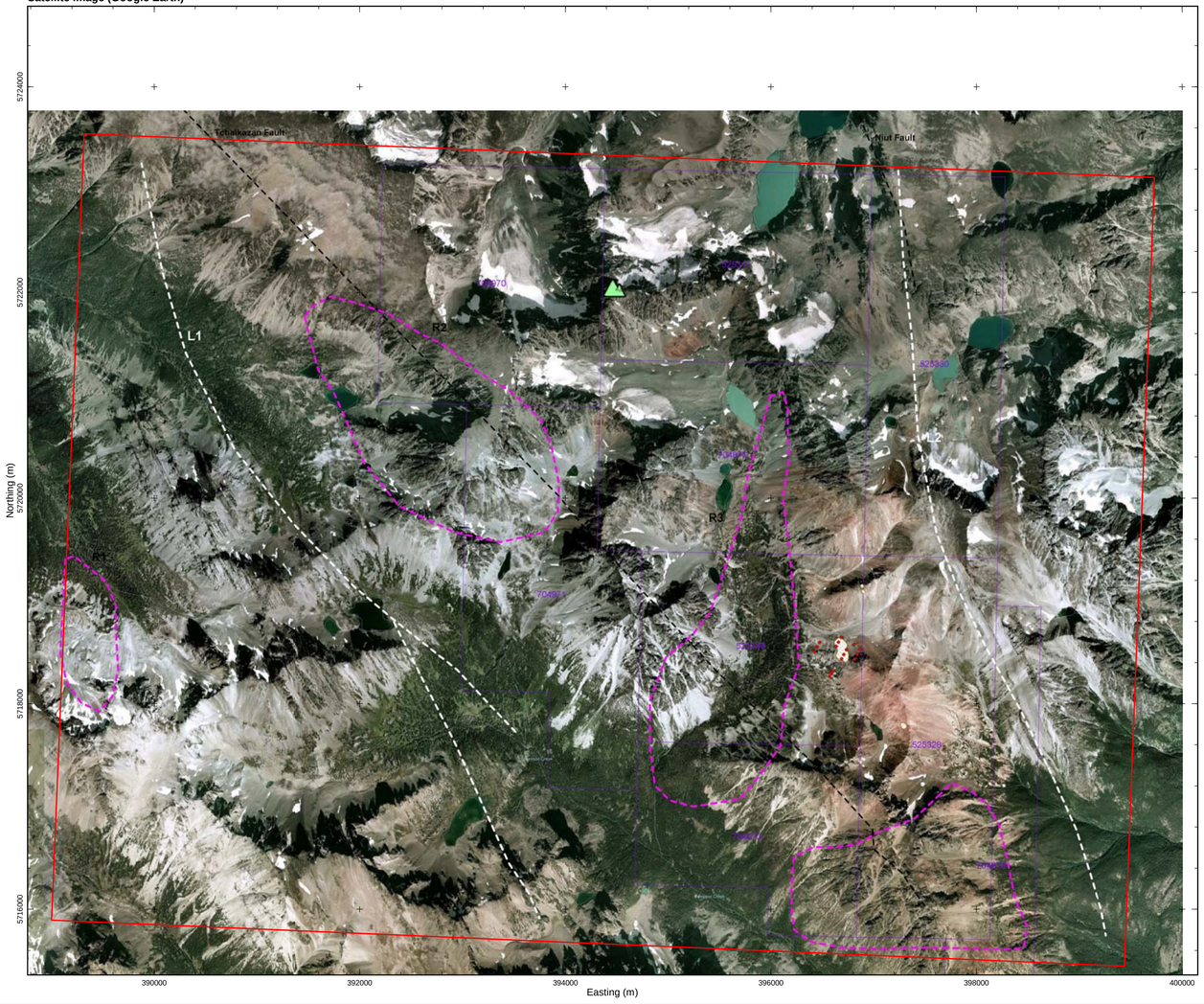

Strategic Metals Ltd.
Buzz Property
Tatla Lake, British Columbia
ZTEM Survey - 2011

Condor Consulting Inc.
Lakewood, Colorado, U.S.A.
Scale 1 : 30000
0m 400m 800m 1200m 1600m

30 Hz Quadrature Total Phase Rotated

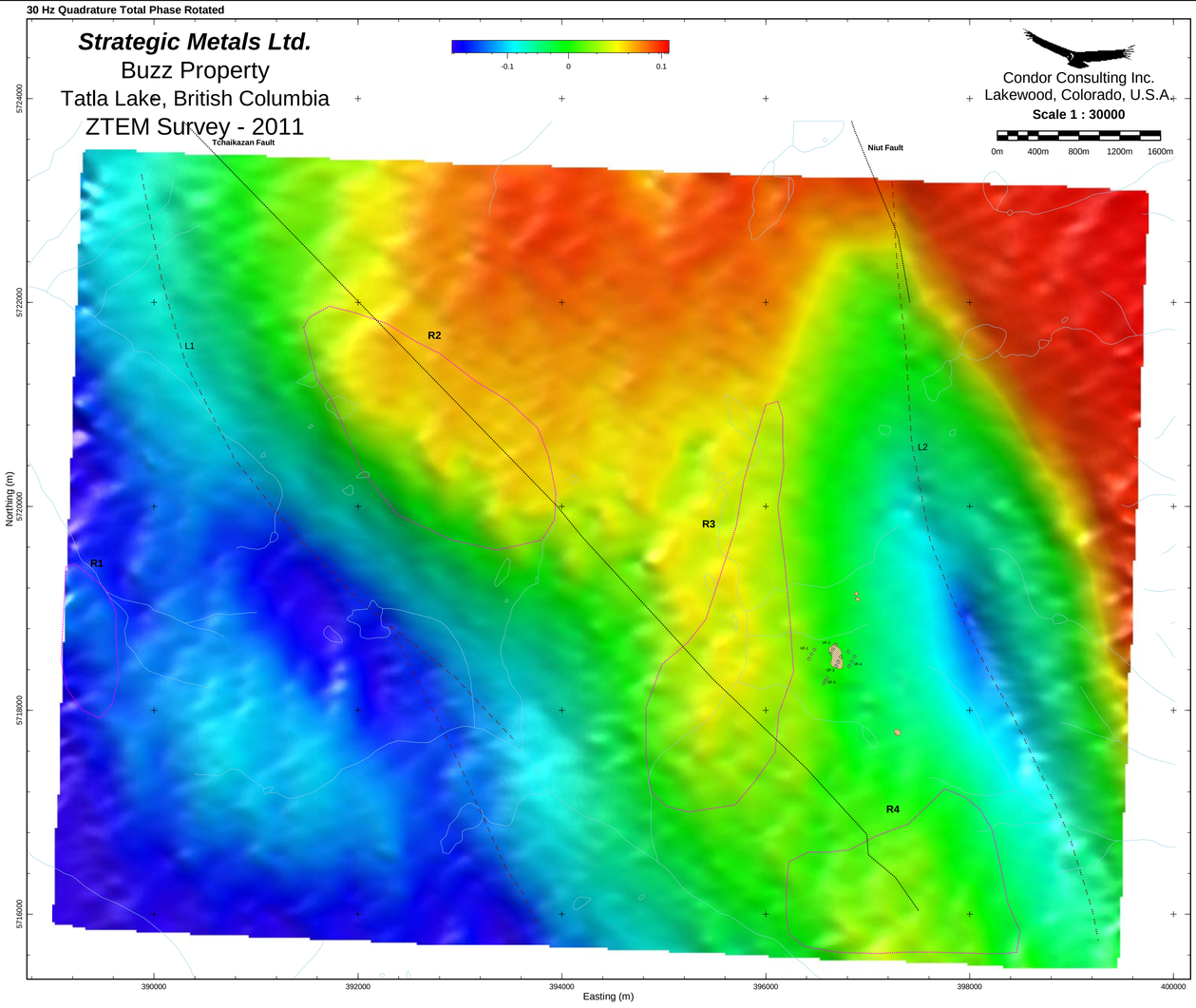

45 Hz Quadrature Total Phase Rotated

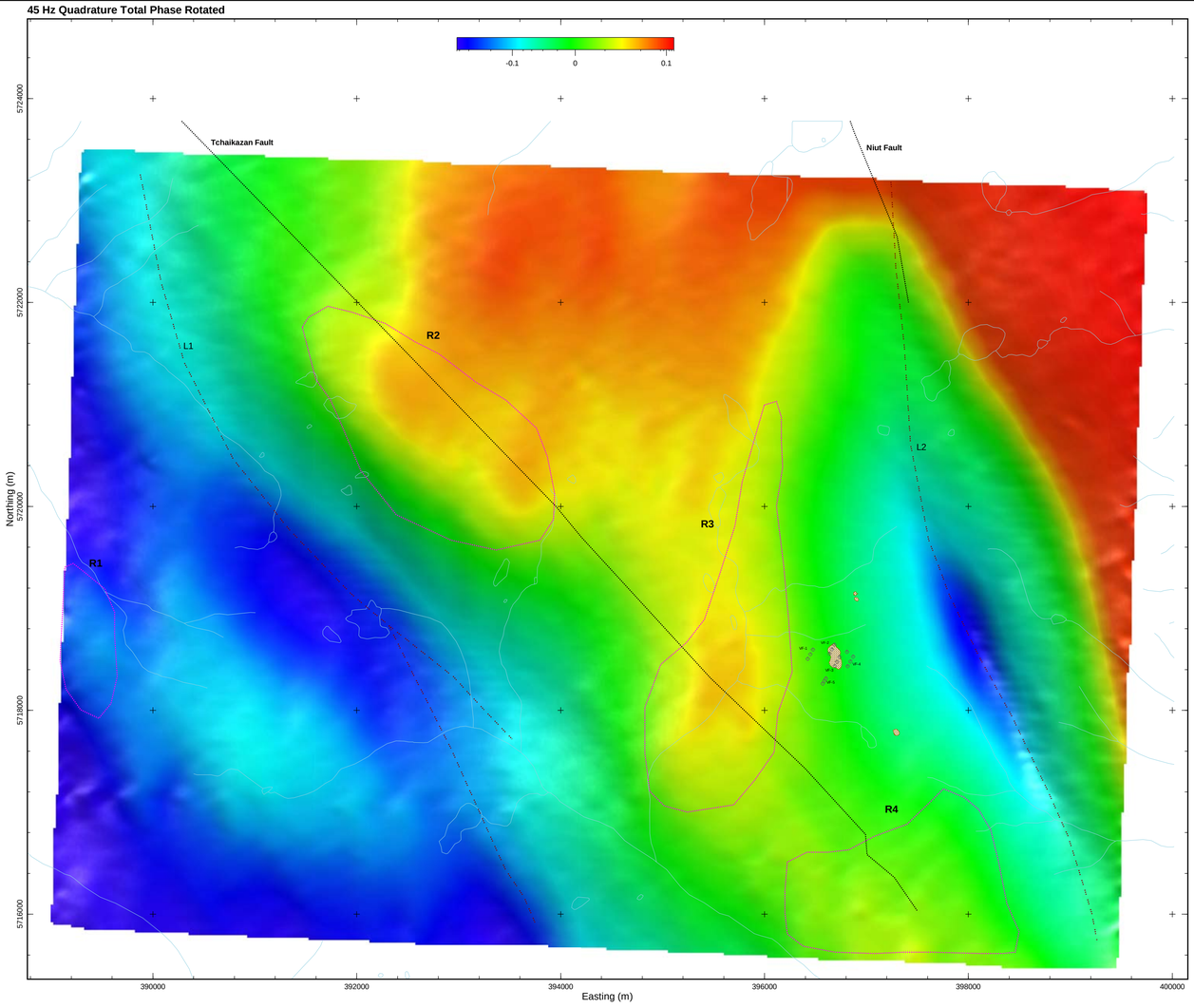

90 Hz Quadrature Total Phase Rotated

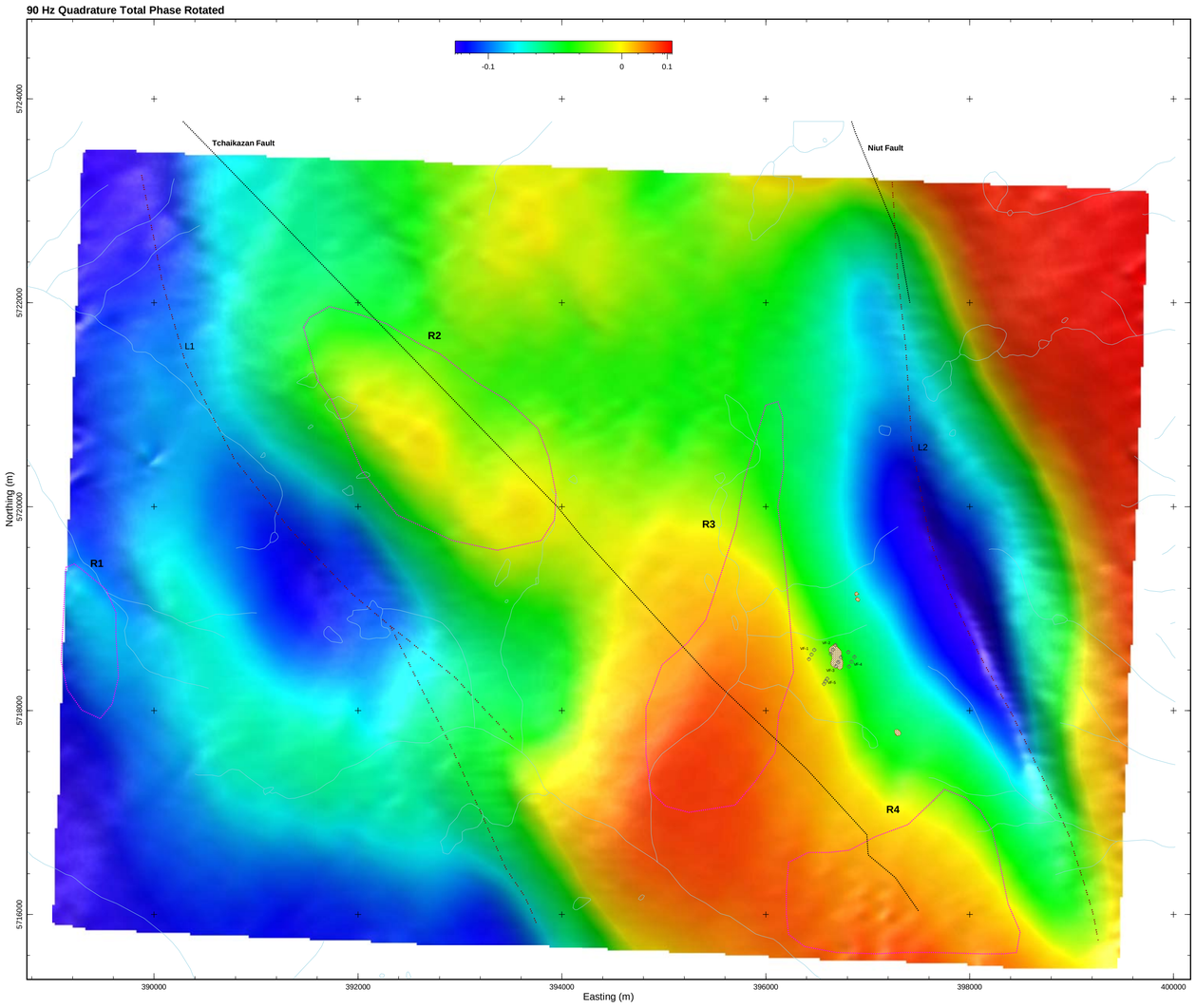

180 Hz Quadrature Total Phase Rotated

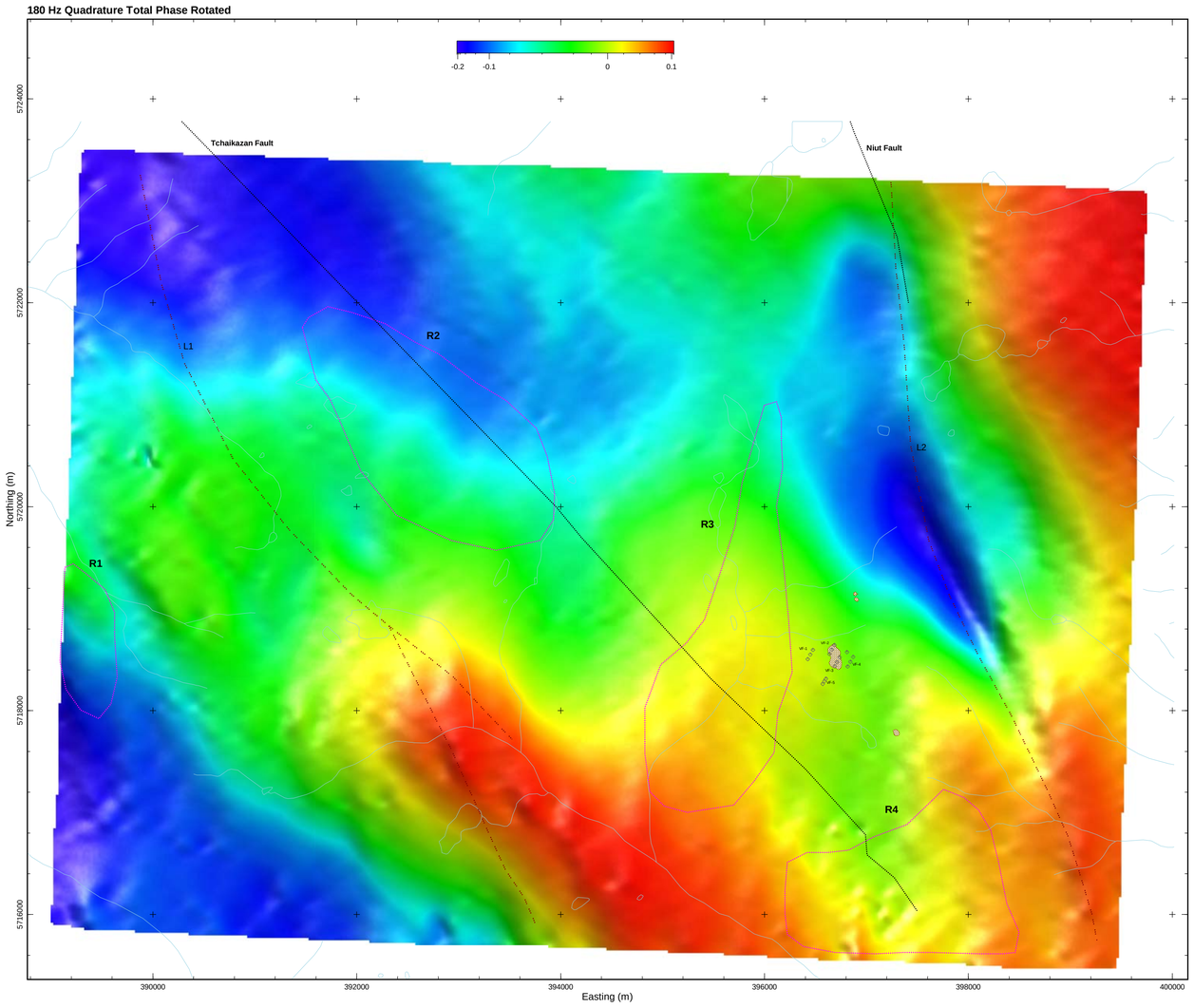

360 Hz Quadrature Total Phase Rotated

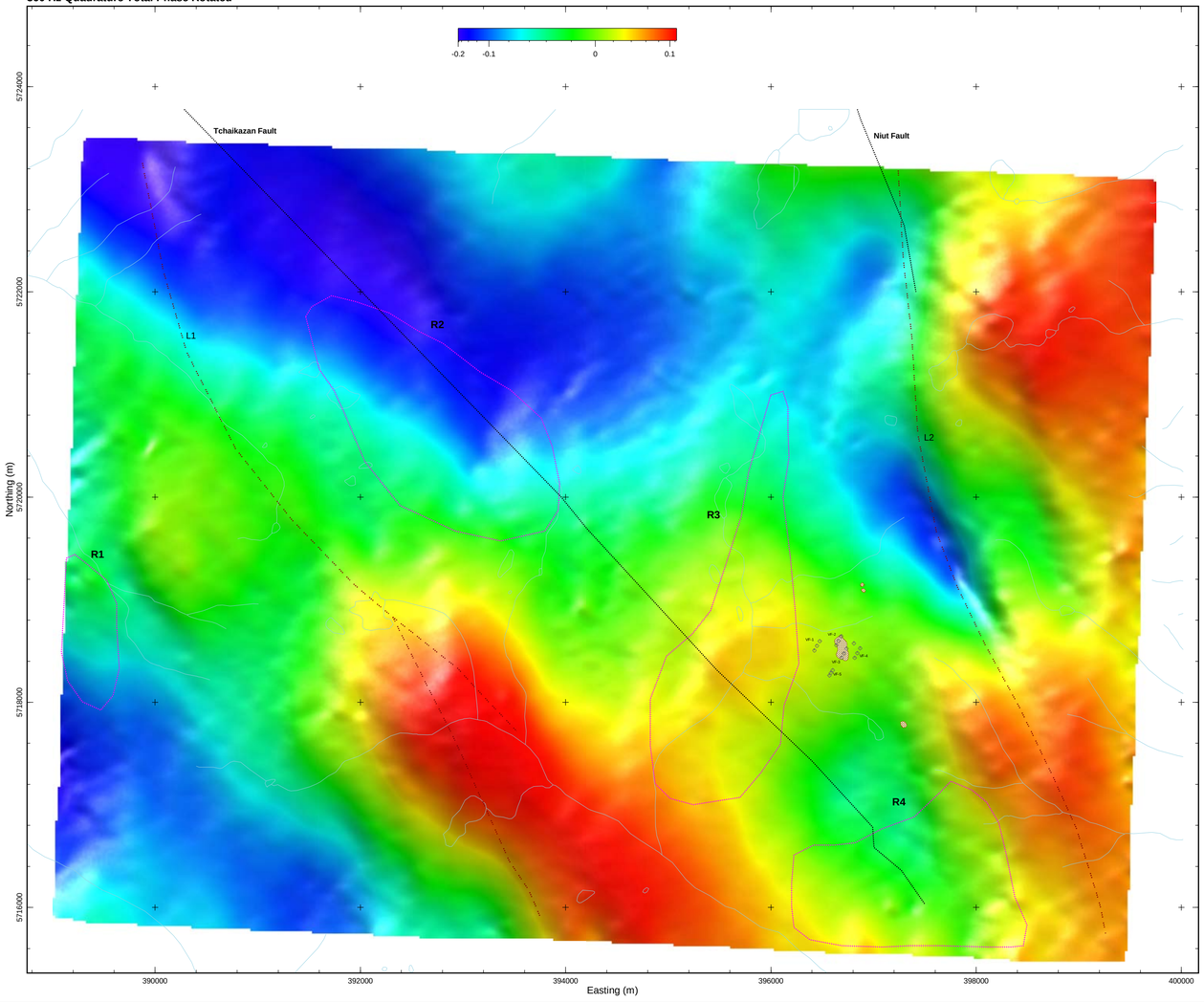

Satellite Image (Google Earth)

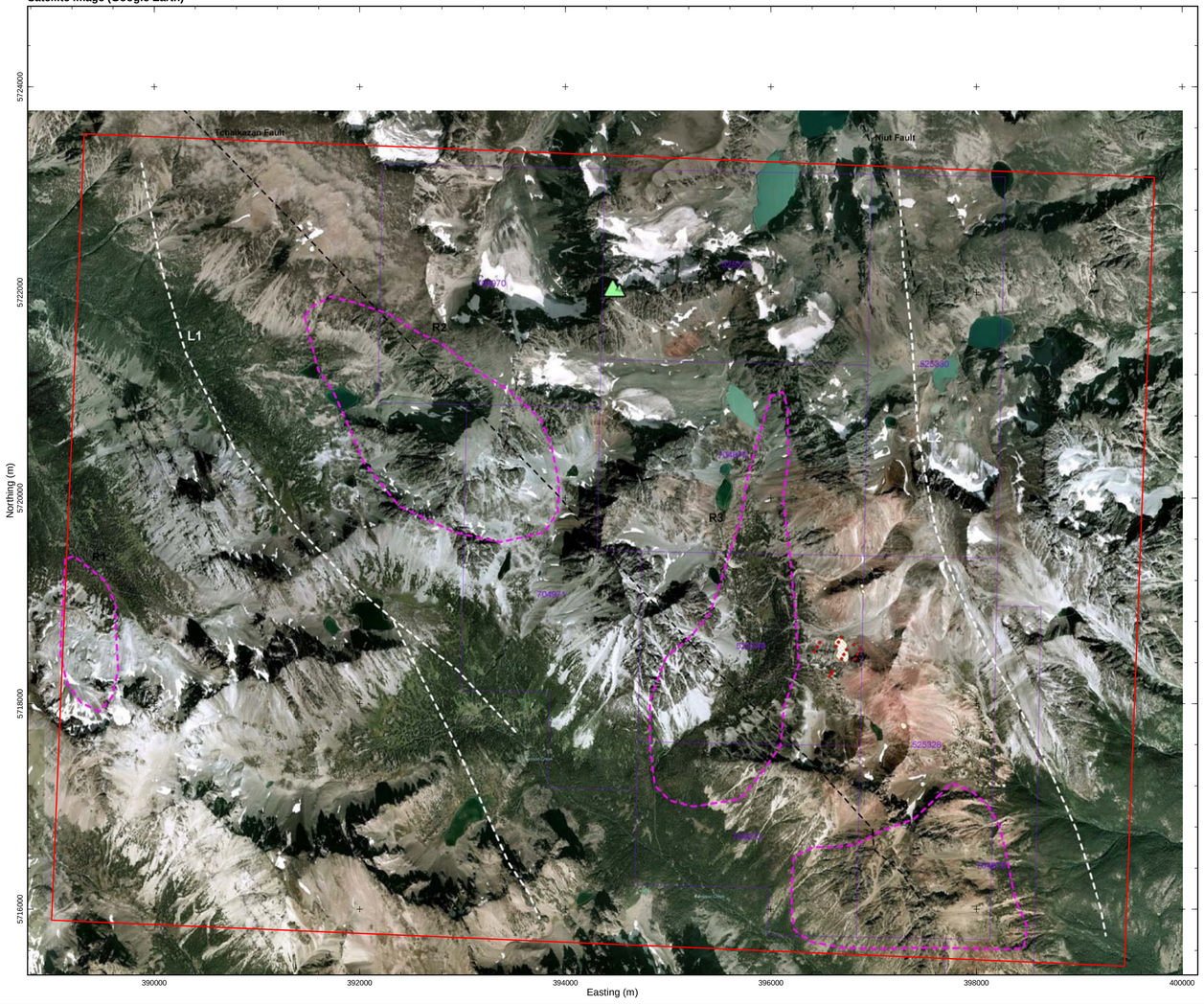

Strategic Metals Ltd.
Buzz Property
Tatla Lake, British Columbia
ZTEM Survey - 2011

Condor Consulting Inc.
Lakewood, Colorado, U.S.A.

Scale 1 : 30000
0m 400m 800m 1200m 1600m

30 Hz Quadrature X Phase Rotated

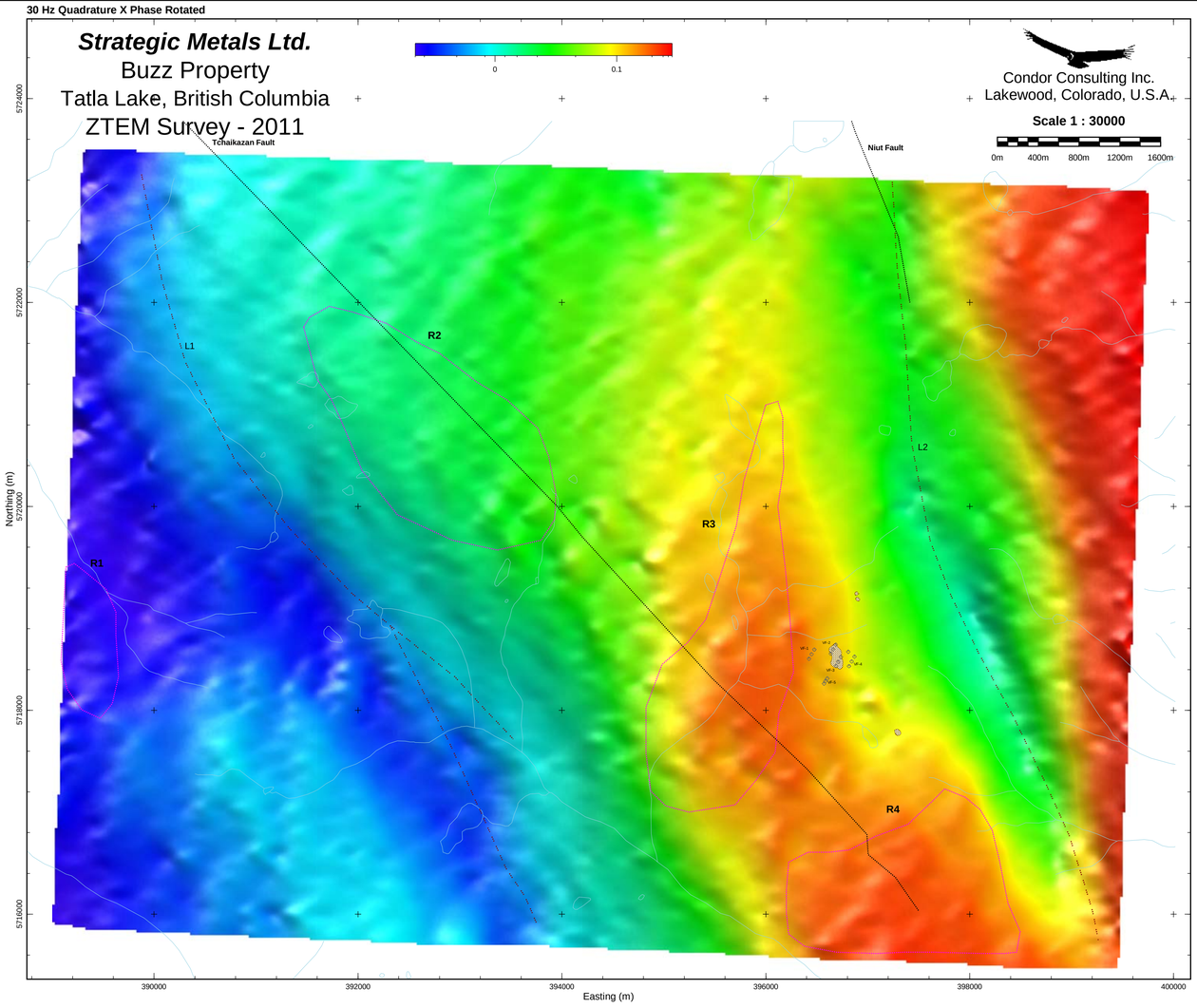

45 Hz Quadrature X Phase Rotated

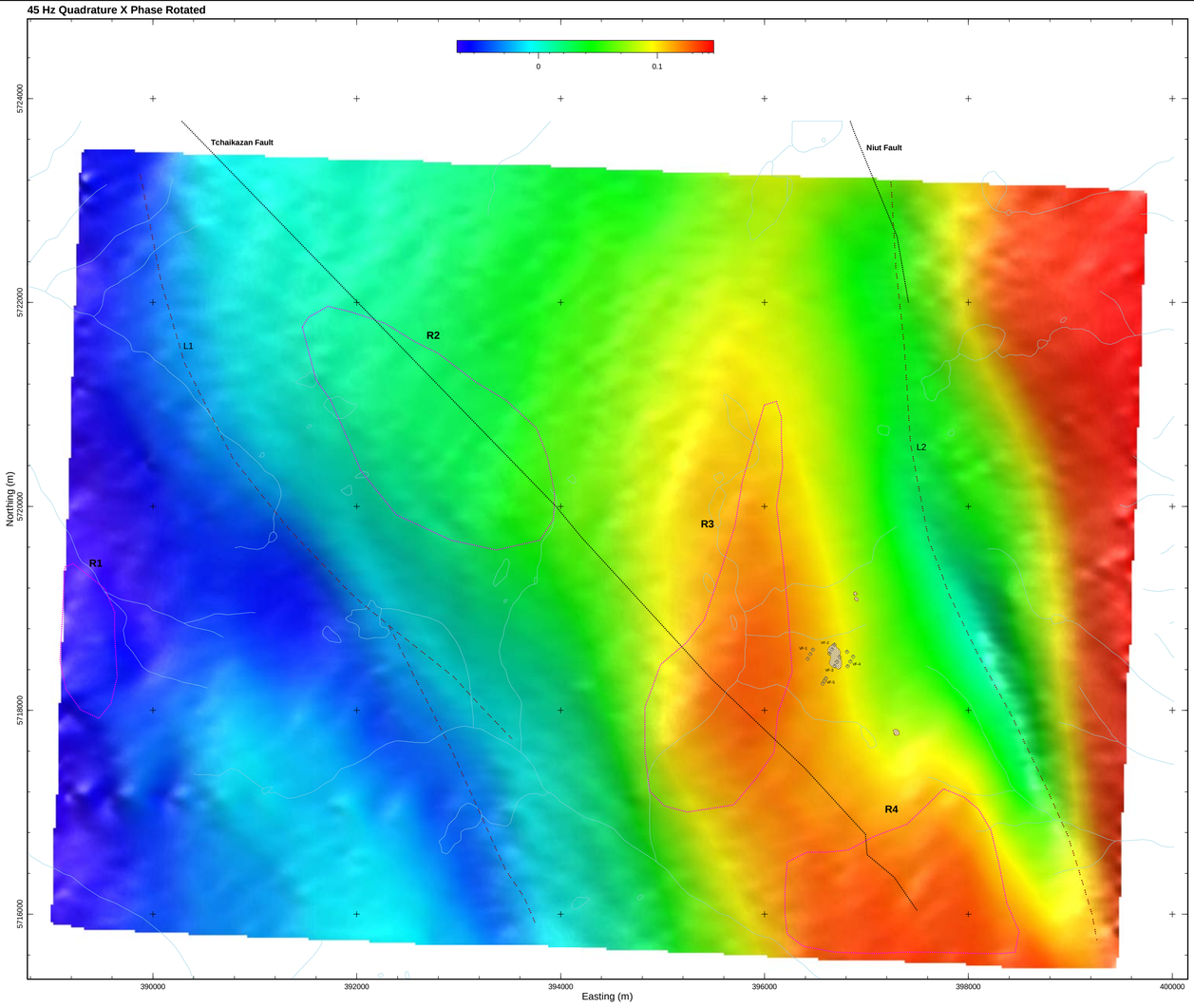

90 Hz Quadrature X Phase Rotated

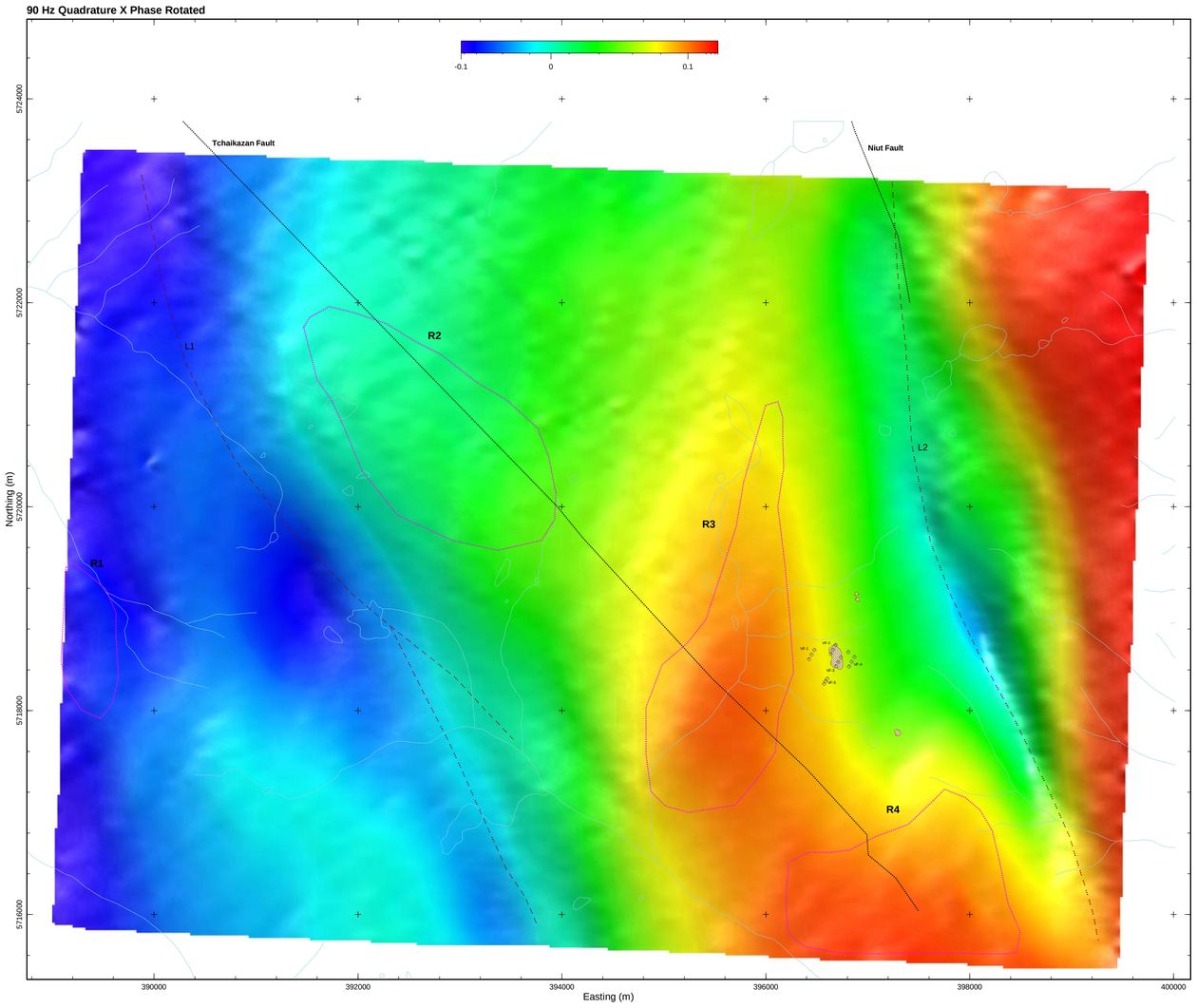

180 Hz Quadrature X Phase Rotated

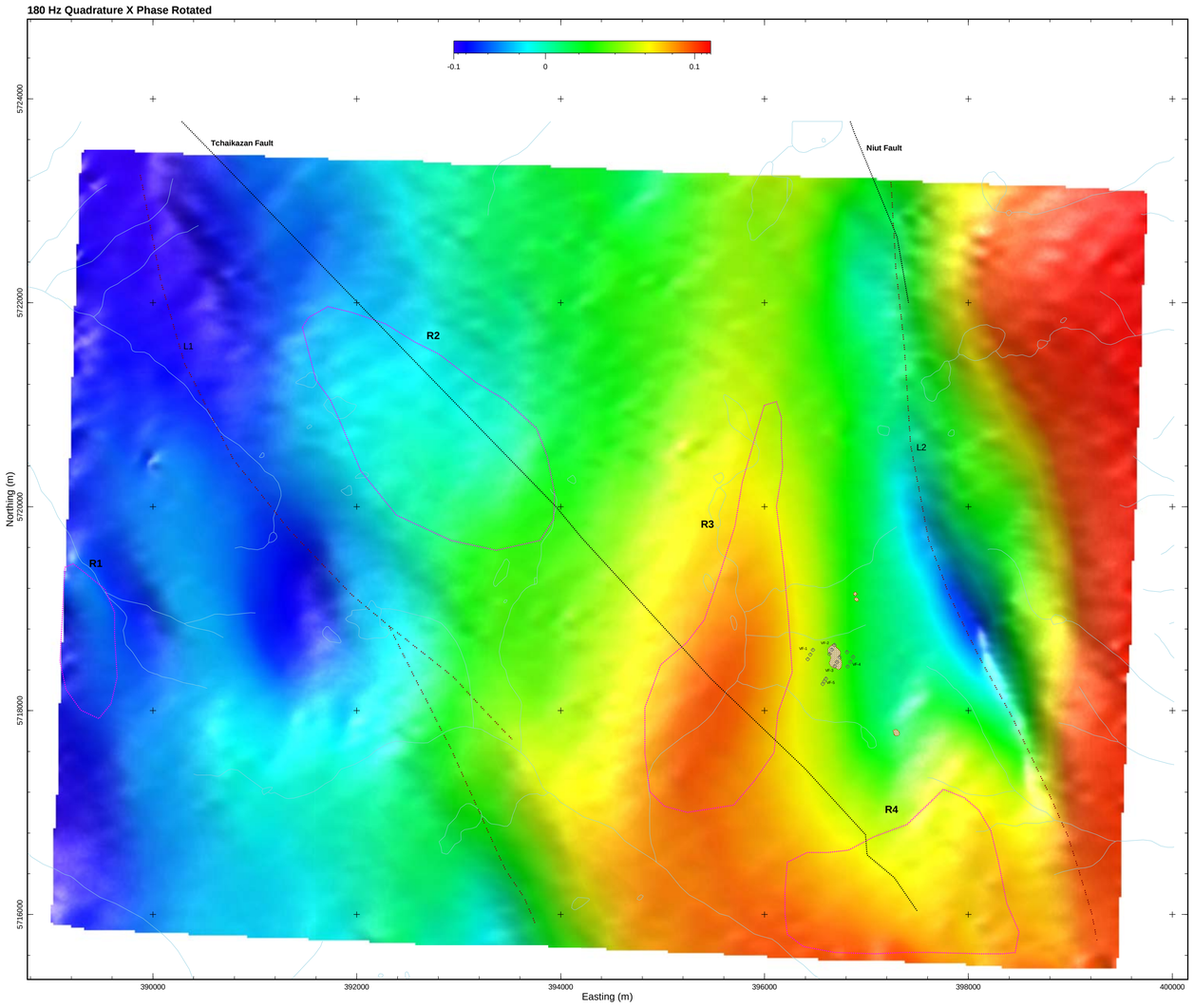

360 Hz Quadrature X Phase Rotated

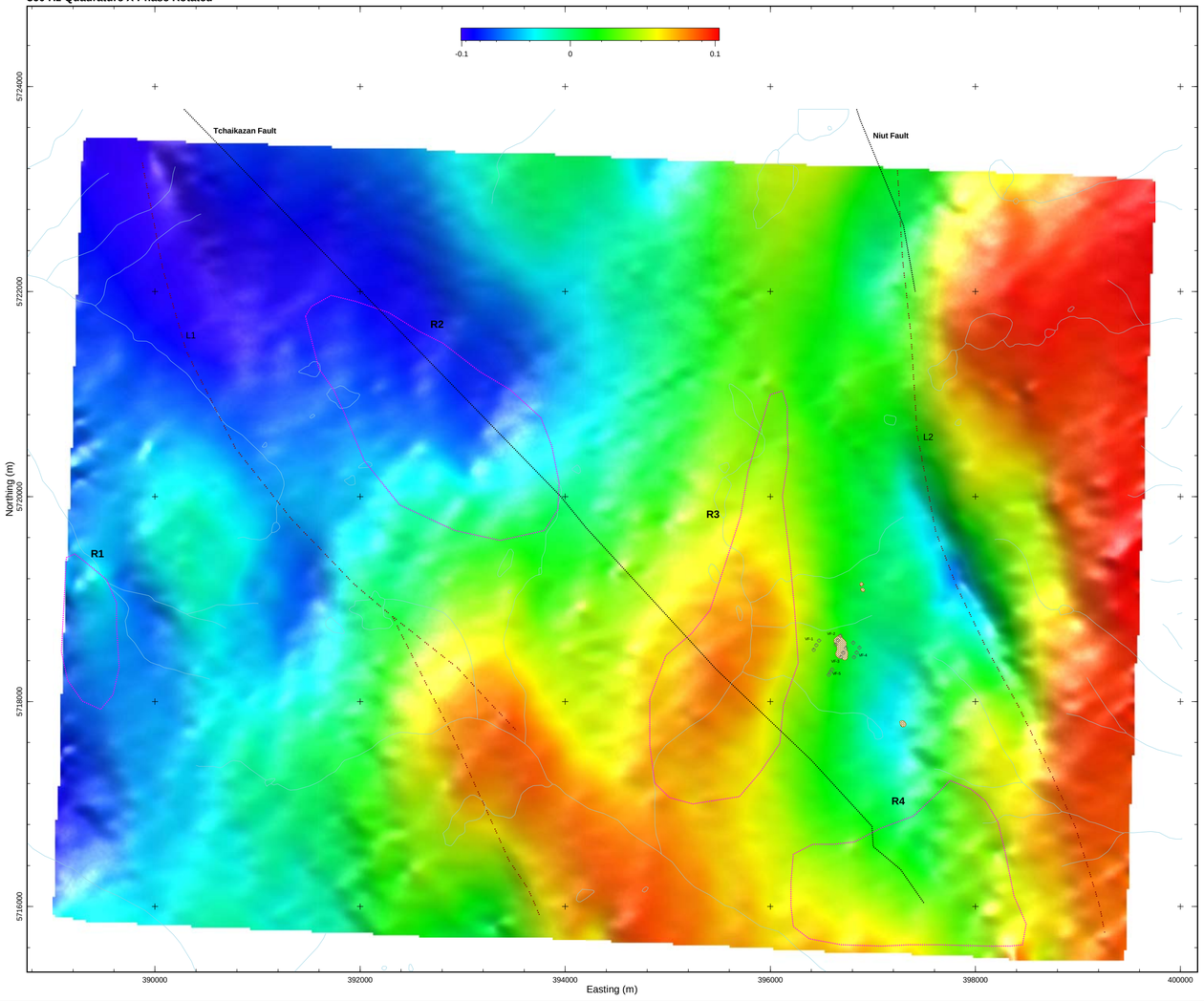

Satellite Image (Google Earth)

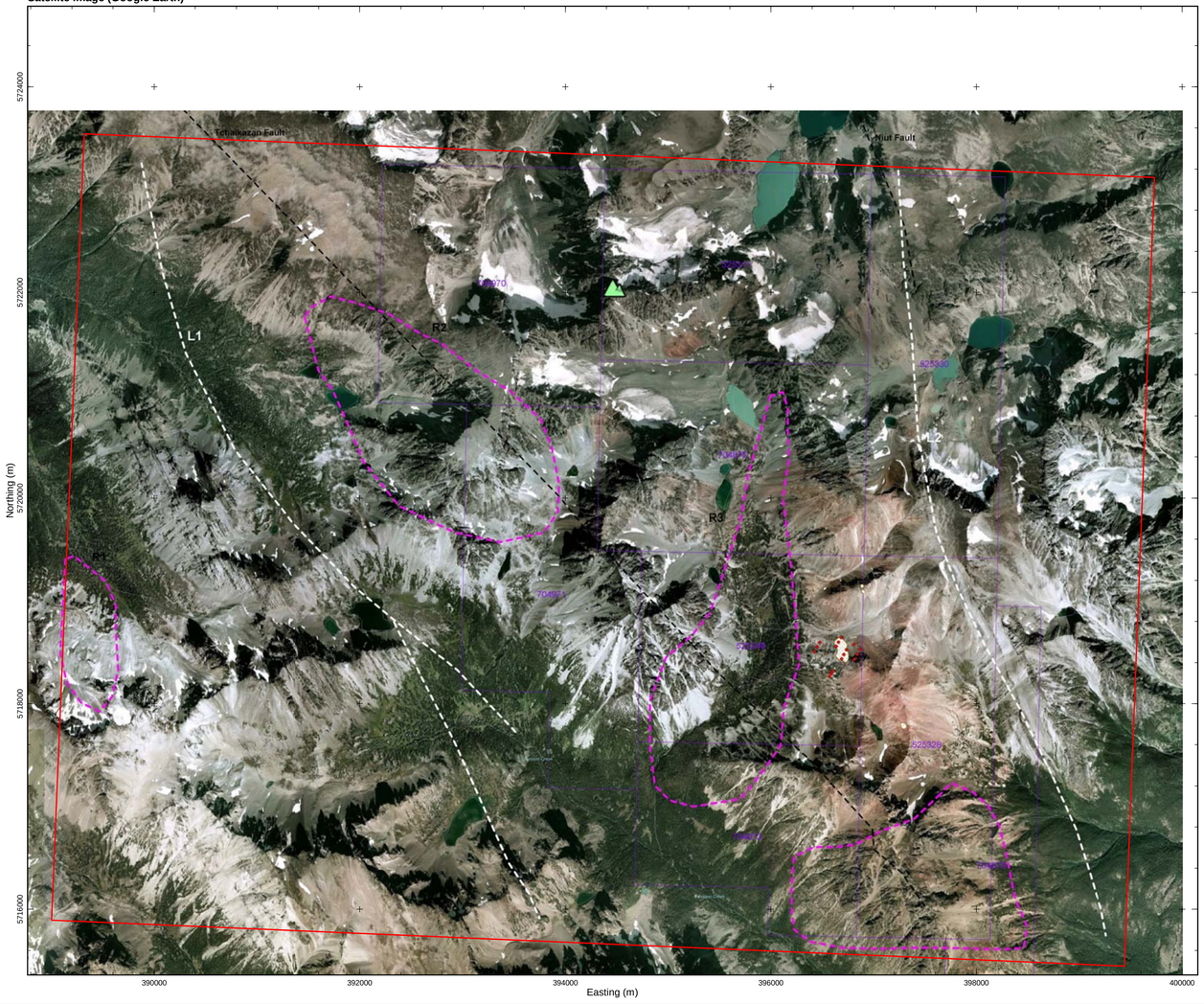

Strategic Metals Ltd.
Buzz Property
Tatla Lake, British Columbia
ZTEM Survey - 2011

Condor Consulting Inc.
Lakewood, Colorado, U.S.A.
Scale 1 : 30000
0m 400m 800m 1200m 1600m

30 Hz Quadrature Y Phase Rotated

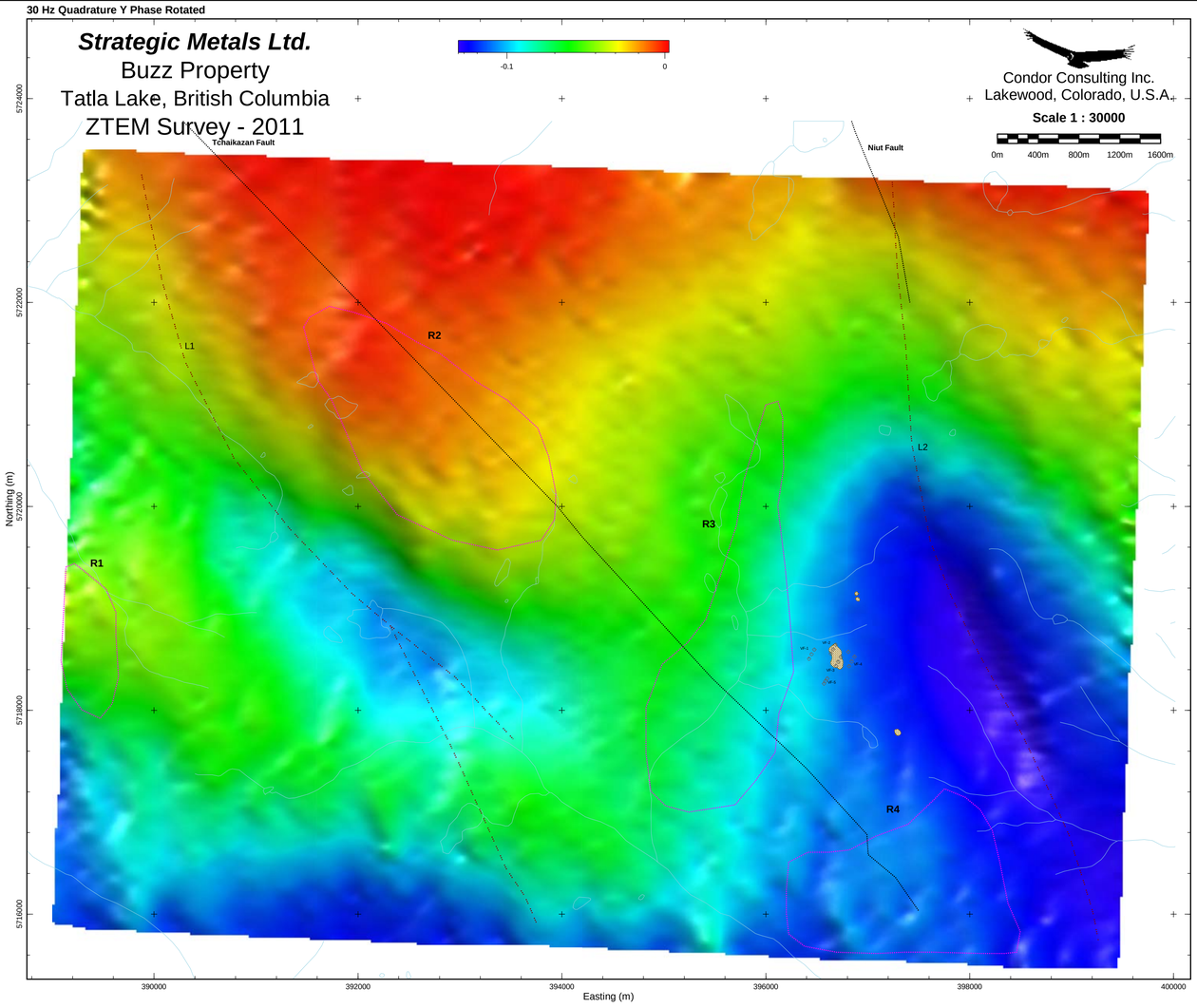

45 Hz Quadrature Y Phase Rotated

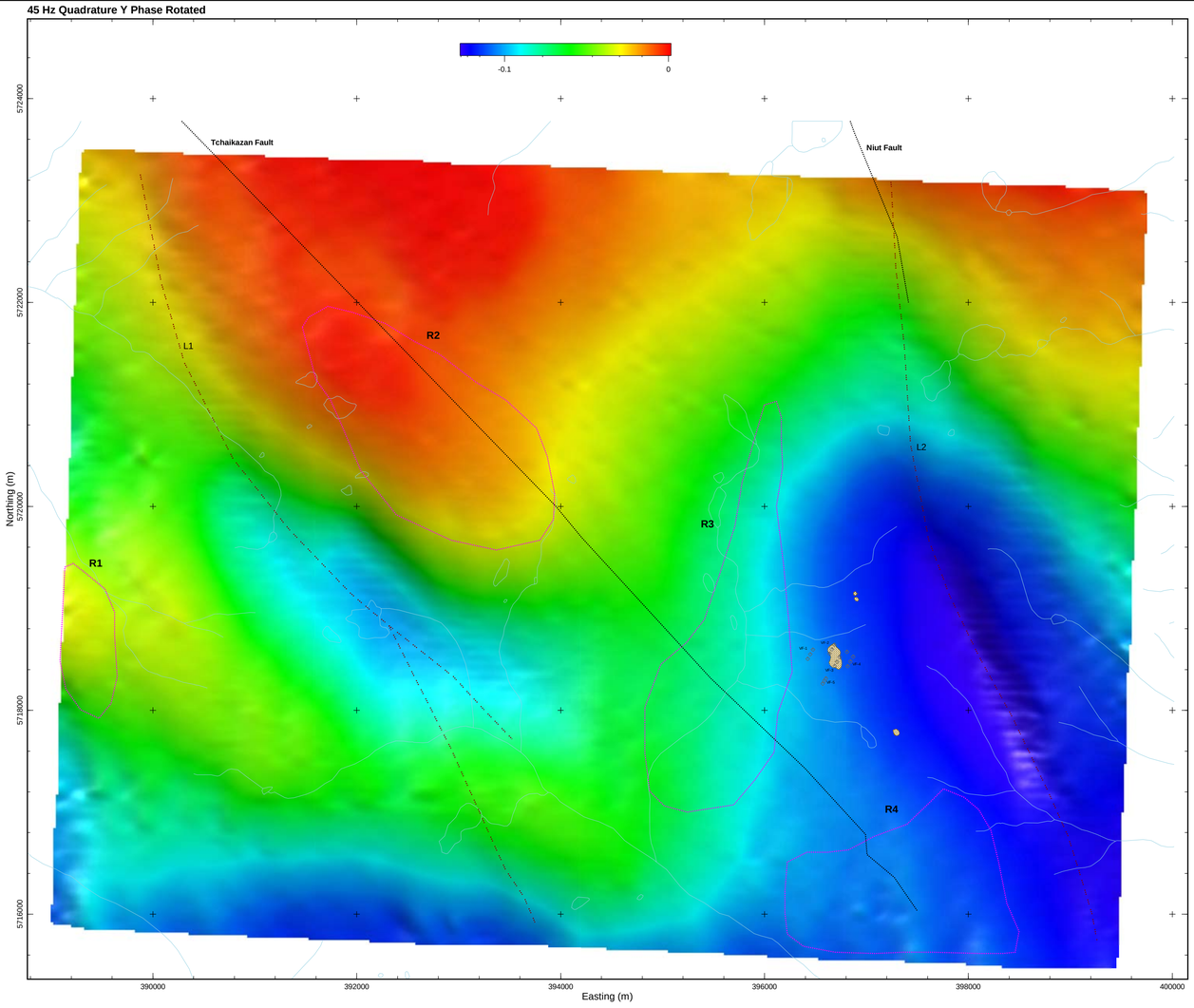

90 Hz Quadrature Y Phase Rotated

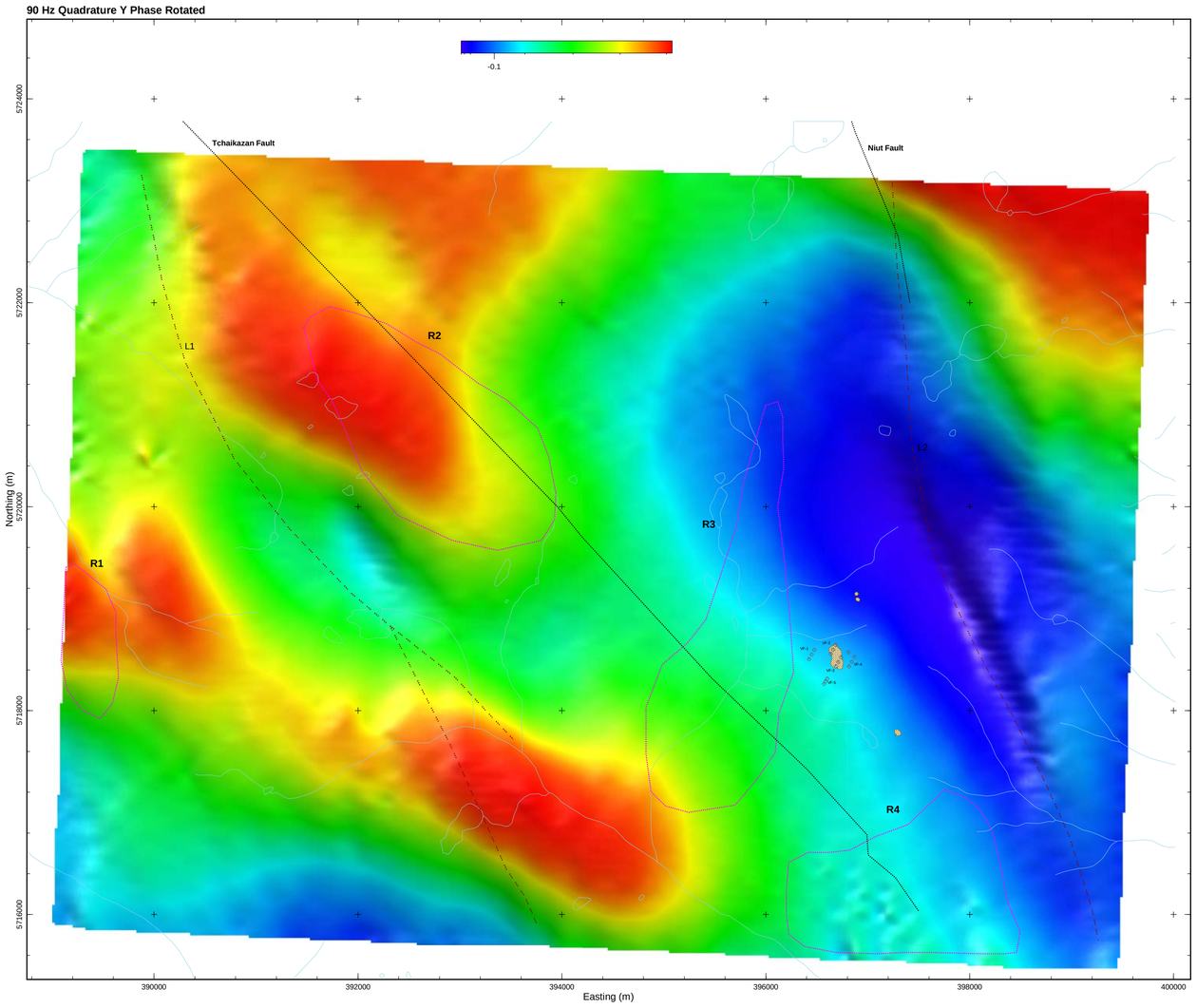

180 Hz Quadrature Y Phase Rotated

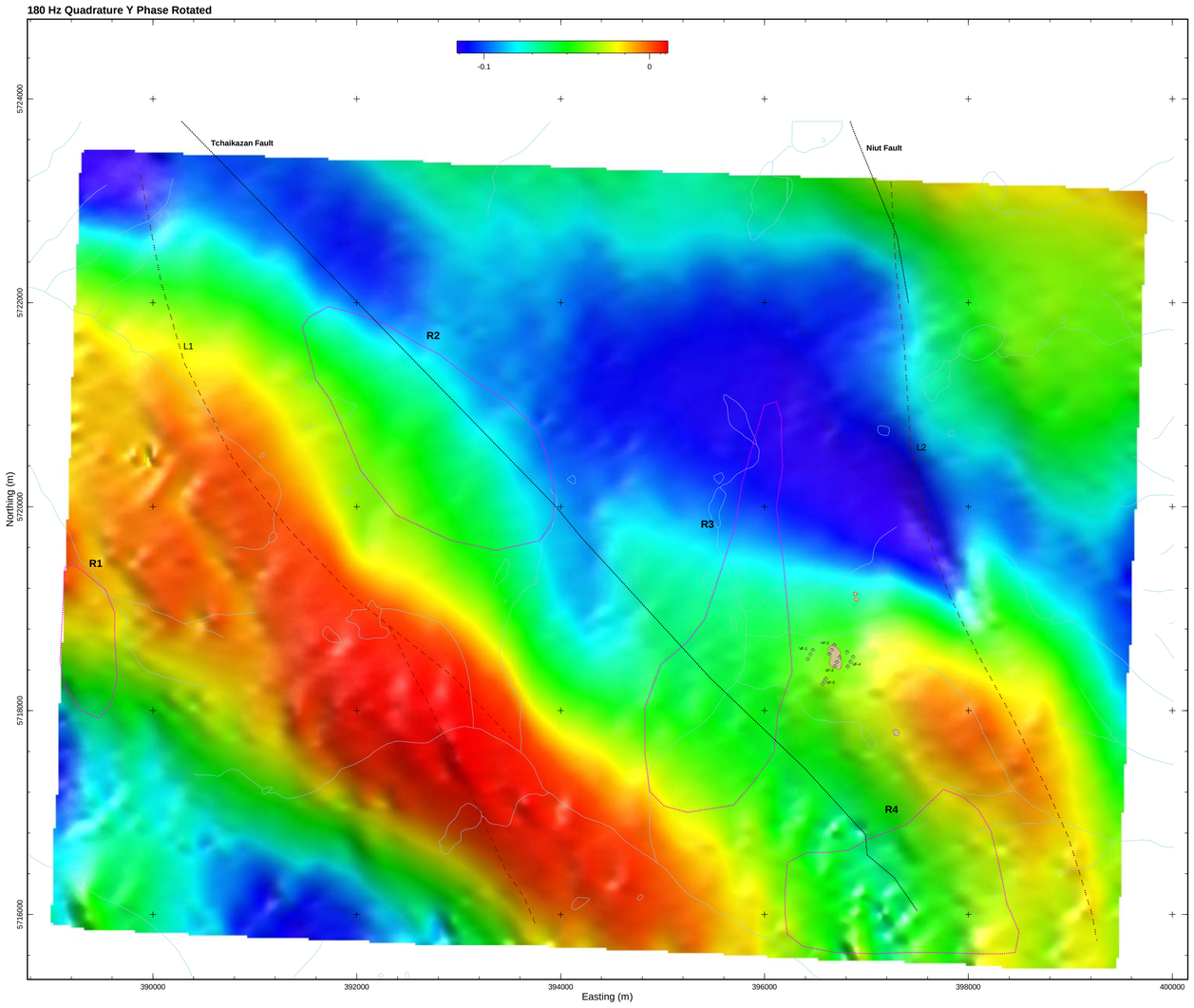

360 Hz Quadrature Y Phase Rotated

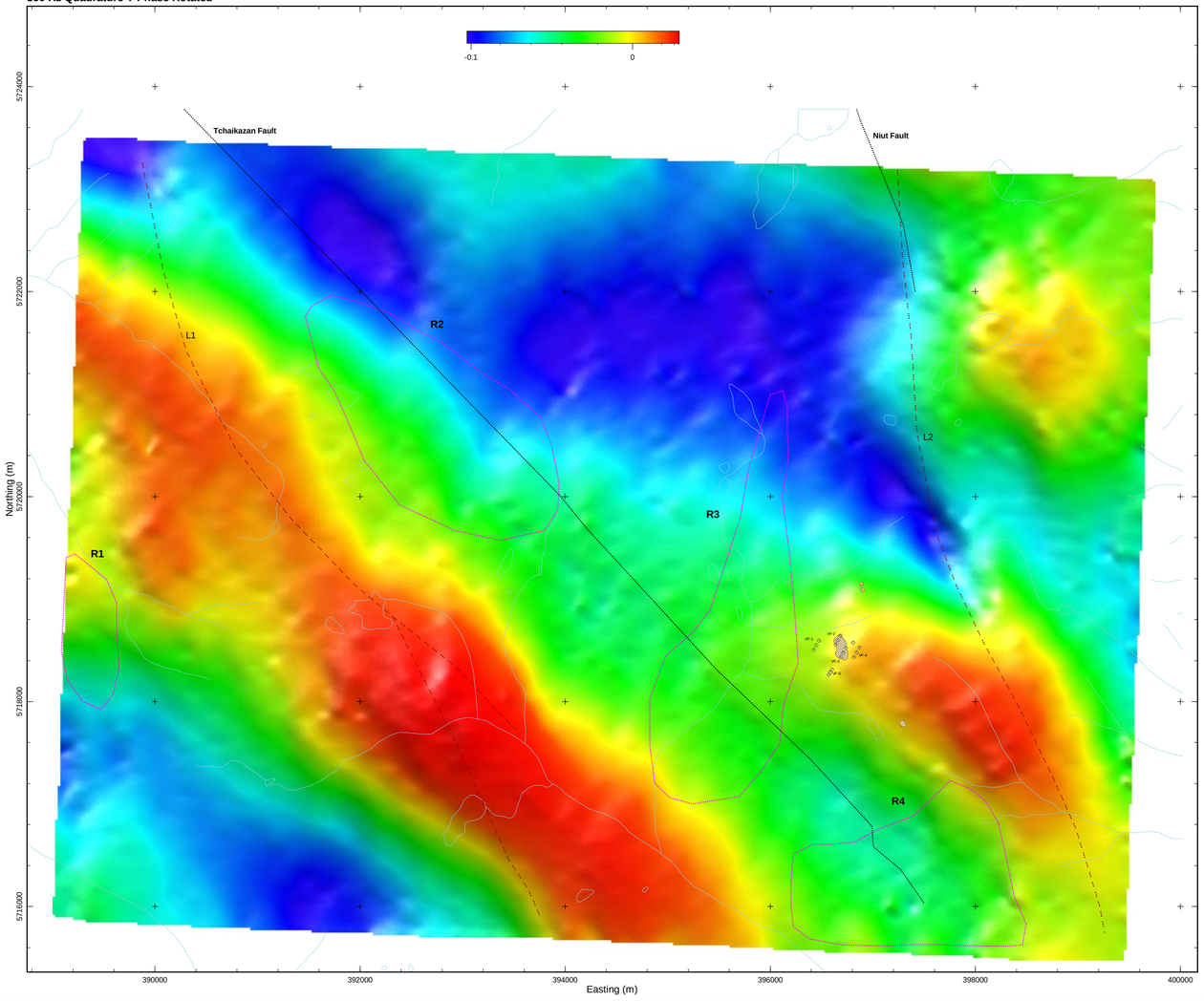
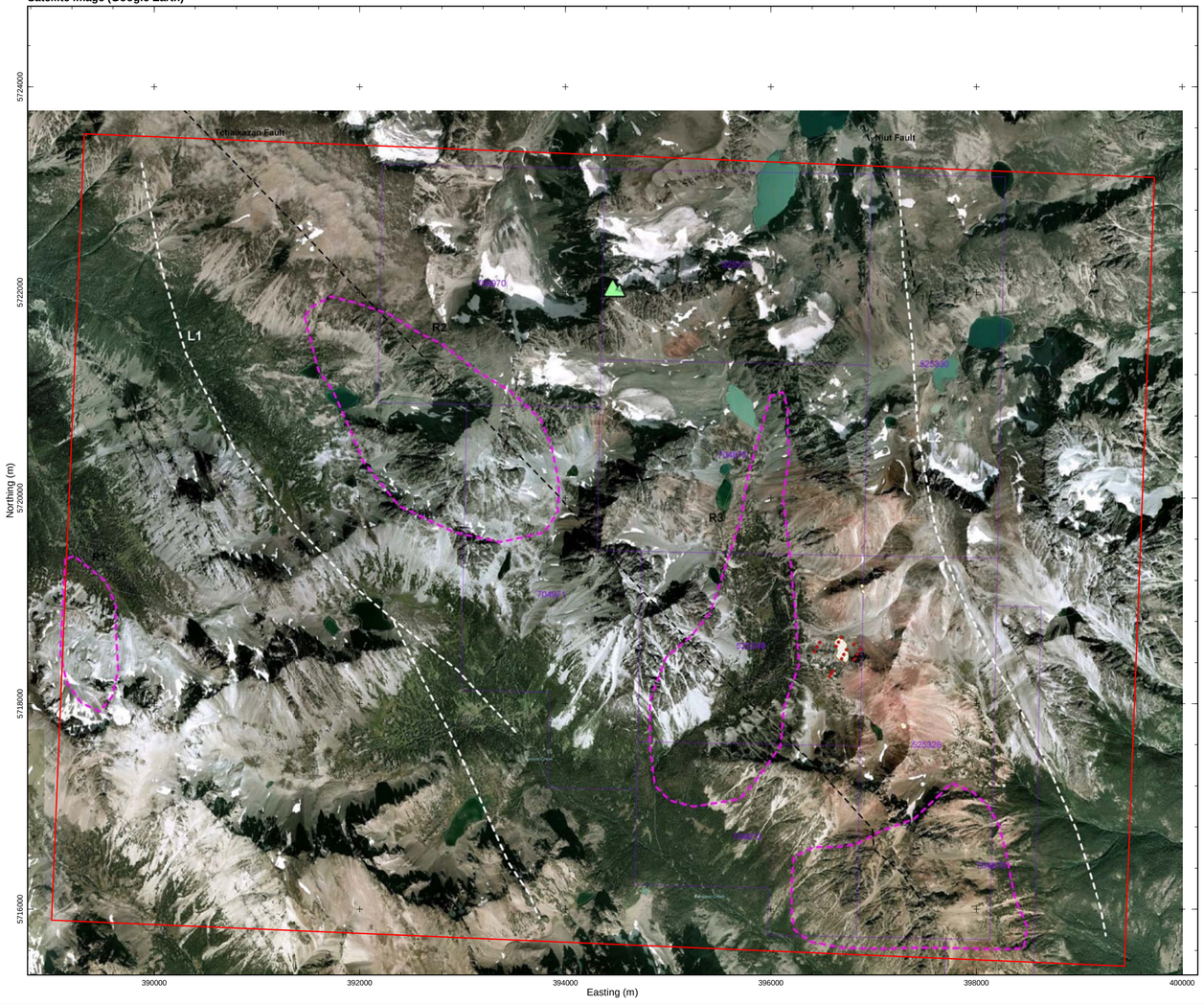
Satellite Image (Google Earth)