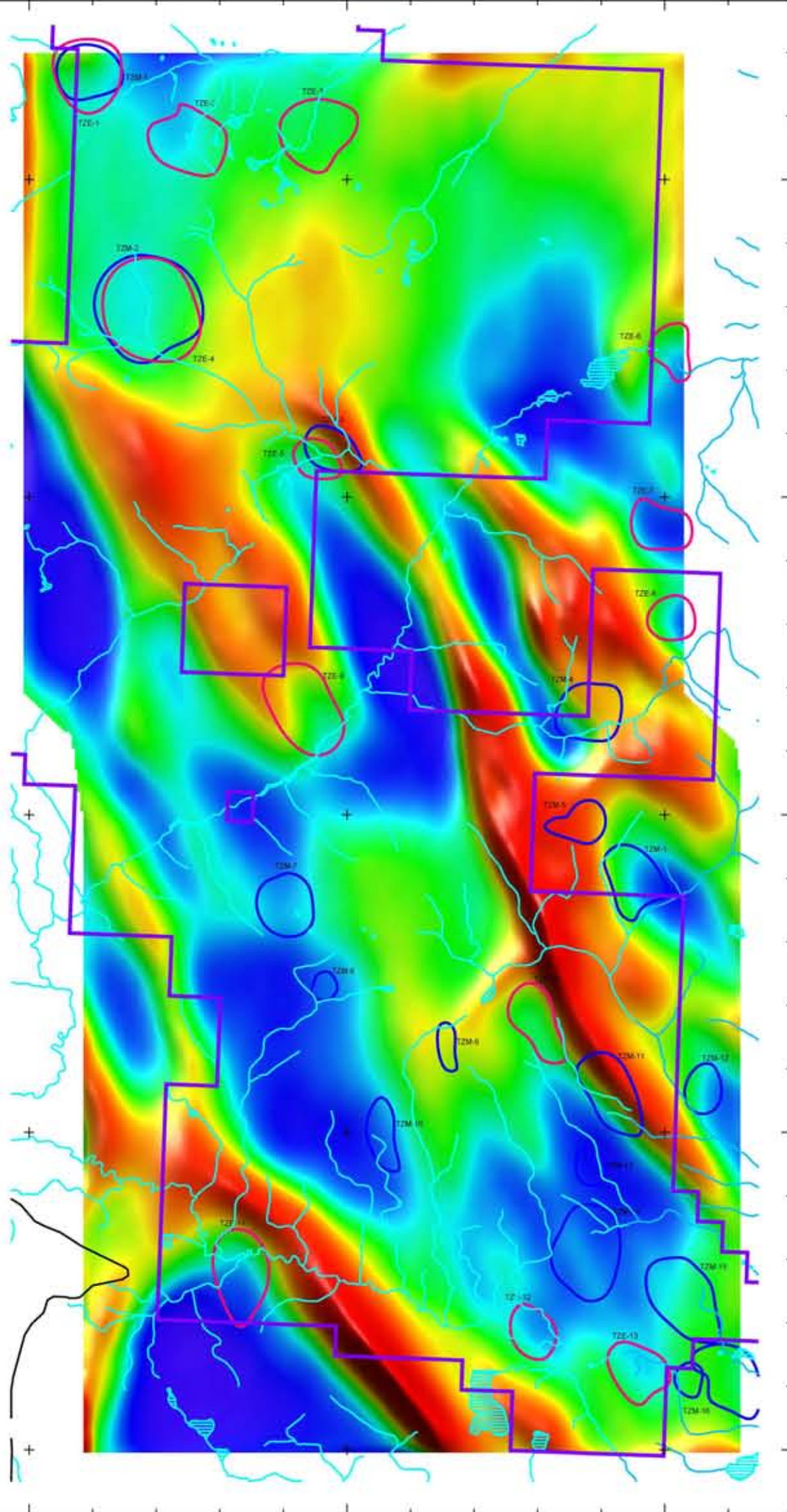

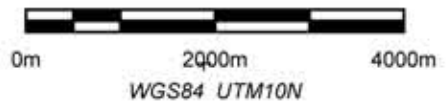


30 Hz Apparent Conductivity

Stratton Resources Inc.
Mac Project
British Columbia, Canada
ZTEM Survey

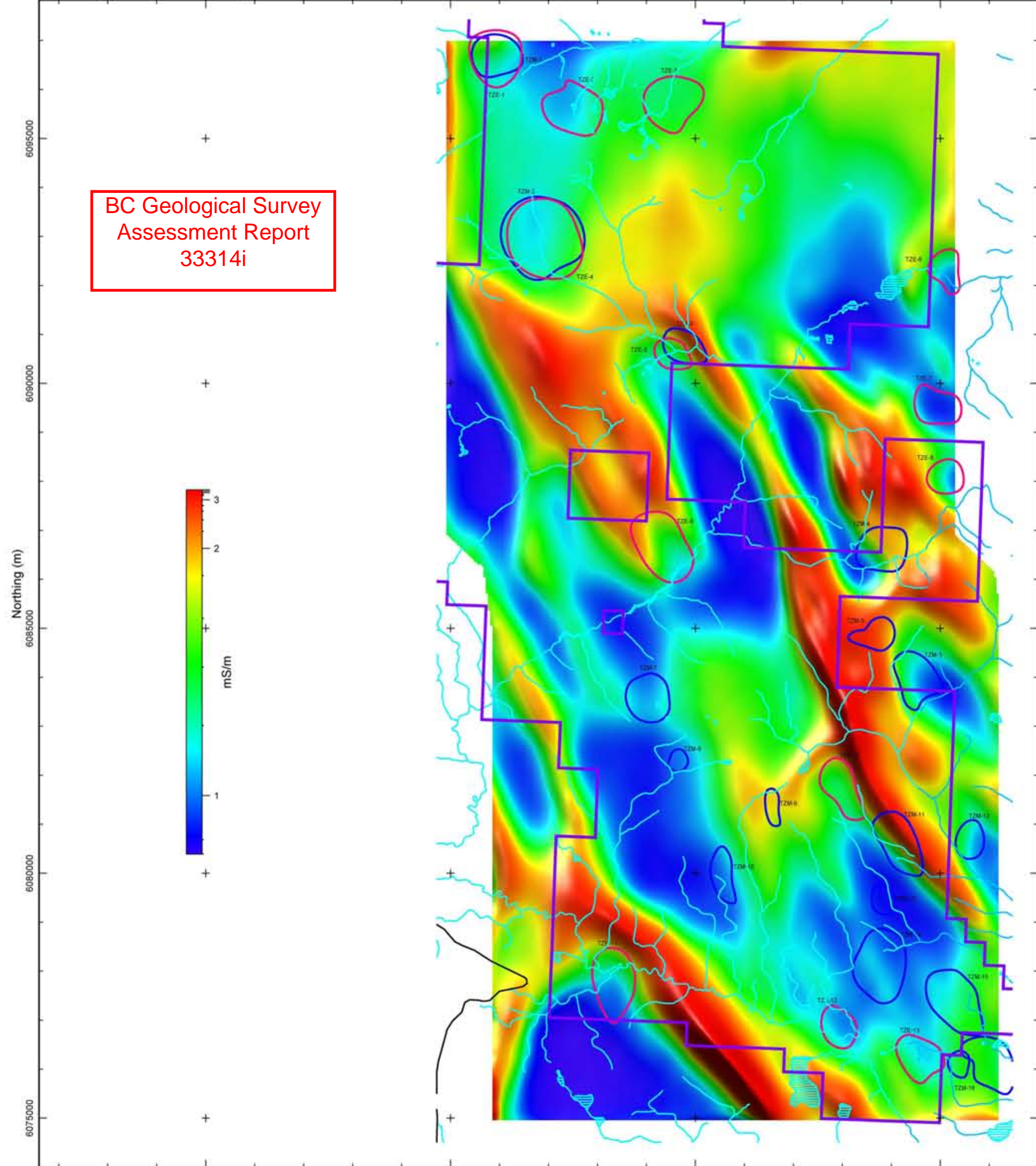

Scale 1 : 80000



Easting (m)

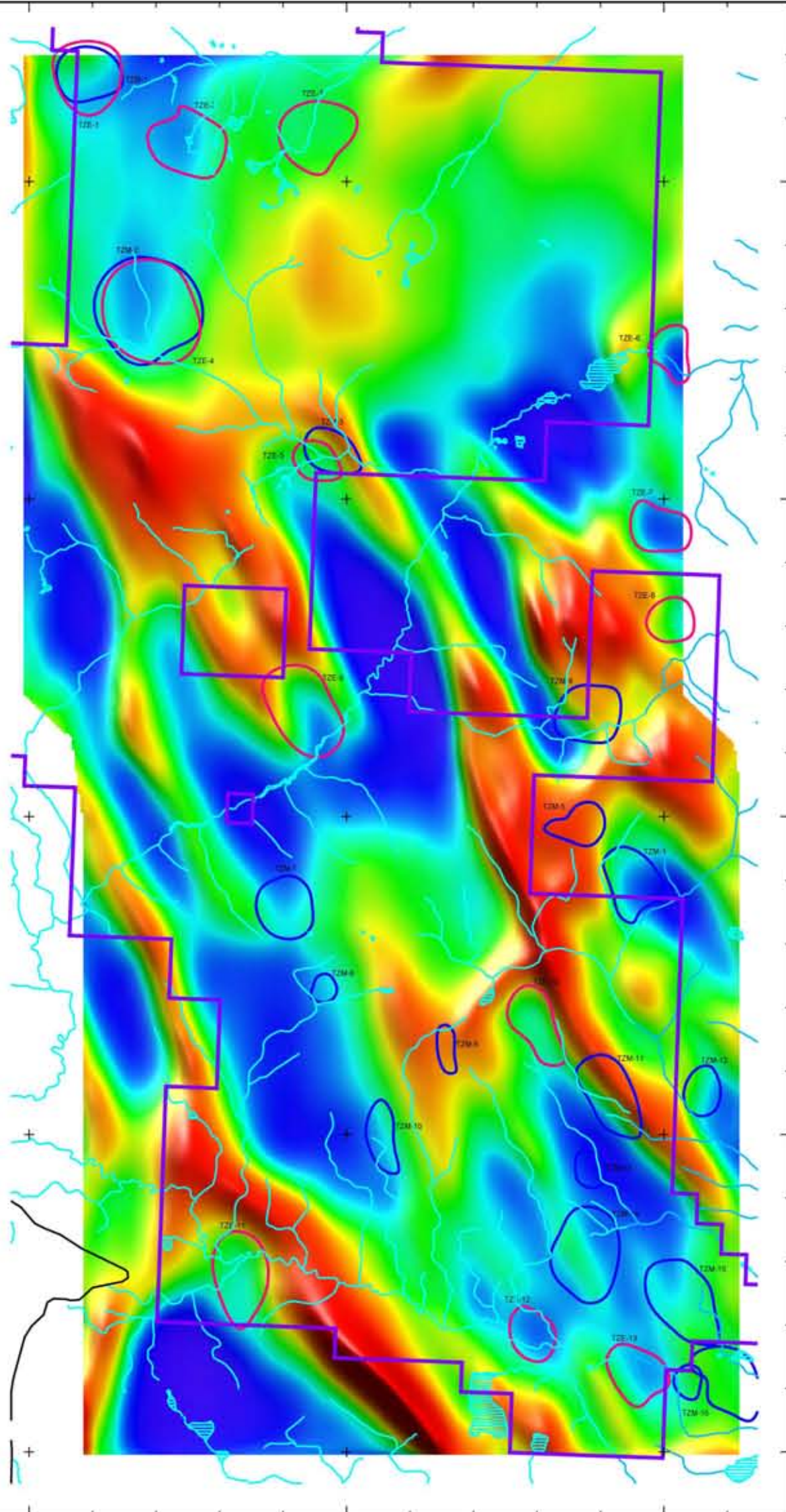
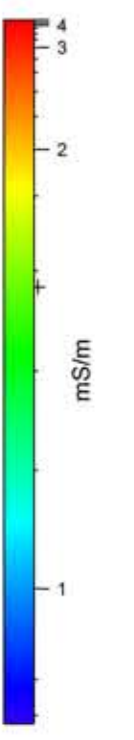
45 Hz Apparent Conductivity

BC Geological Survey
Assessment Report
33314i



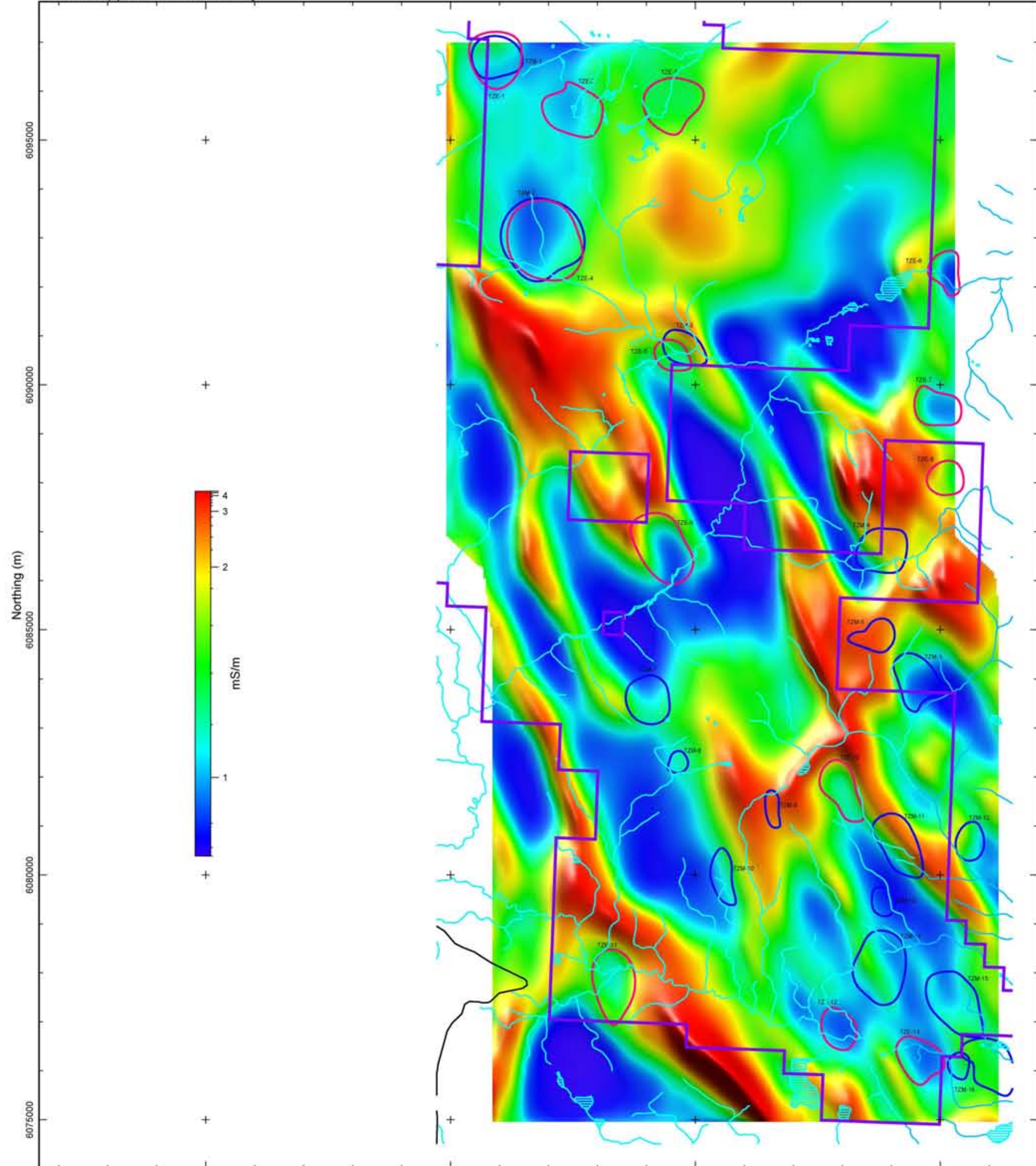
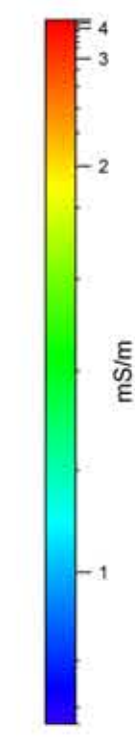
Easting (m)

90 Hz Apparent Conductivity



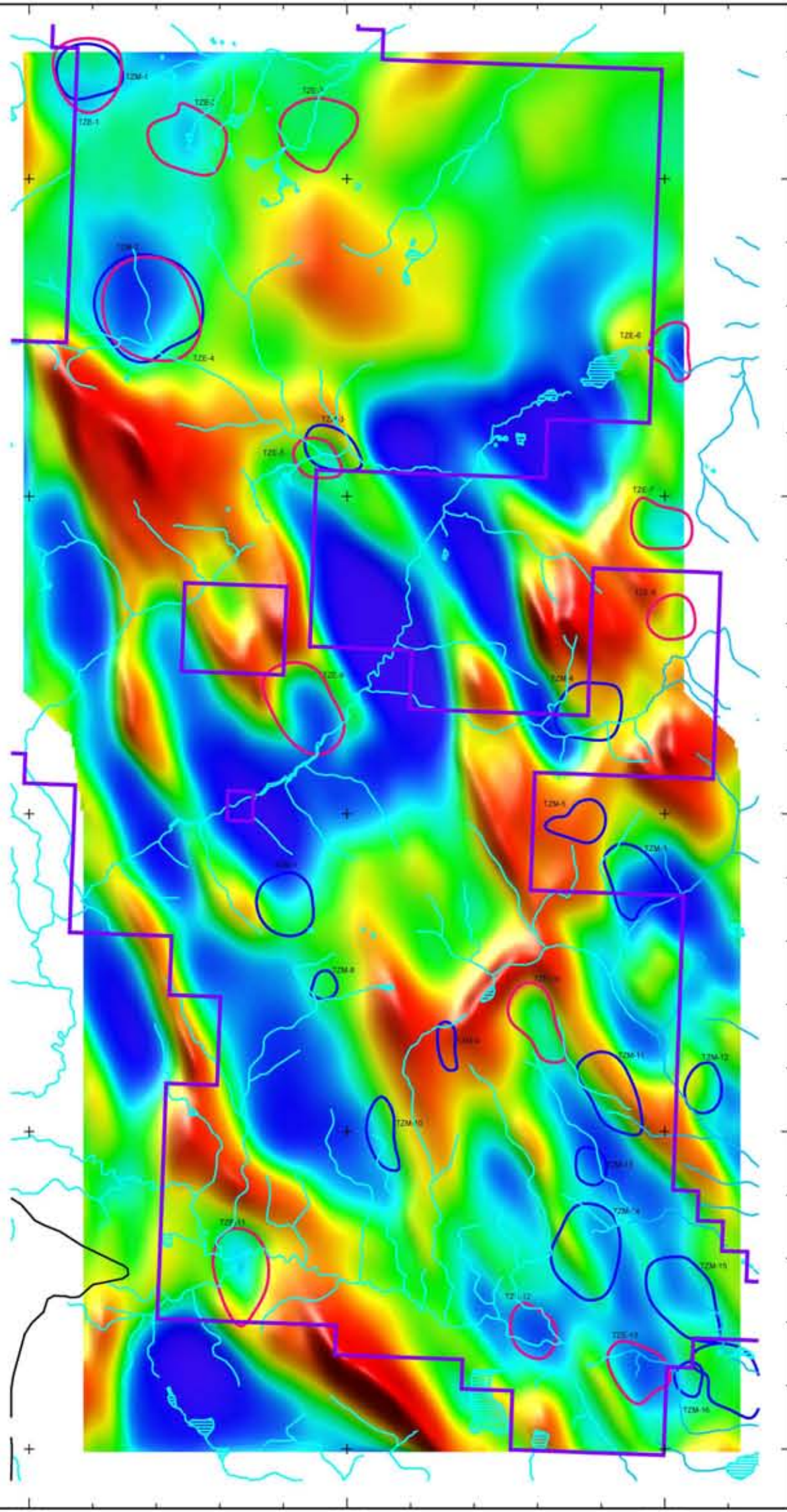

Easting (m)

180 Hz Apparent Conductivity



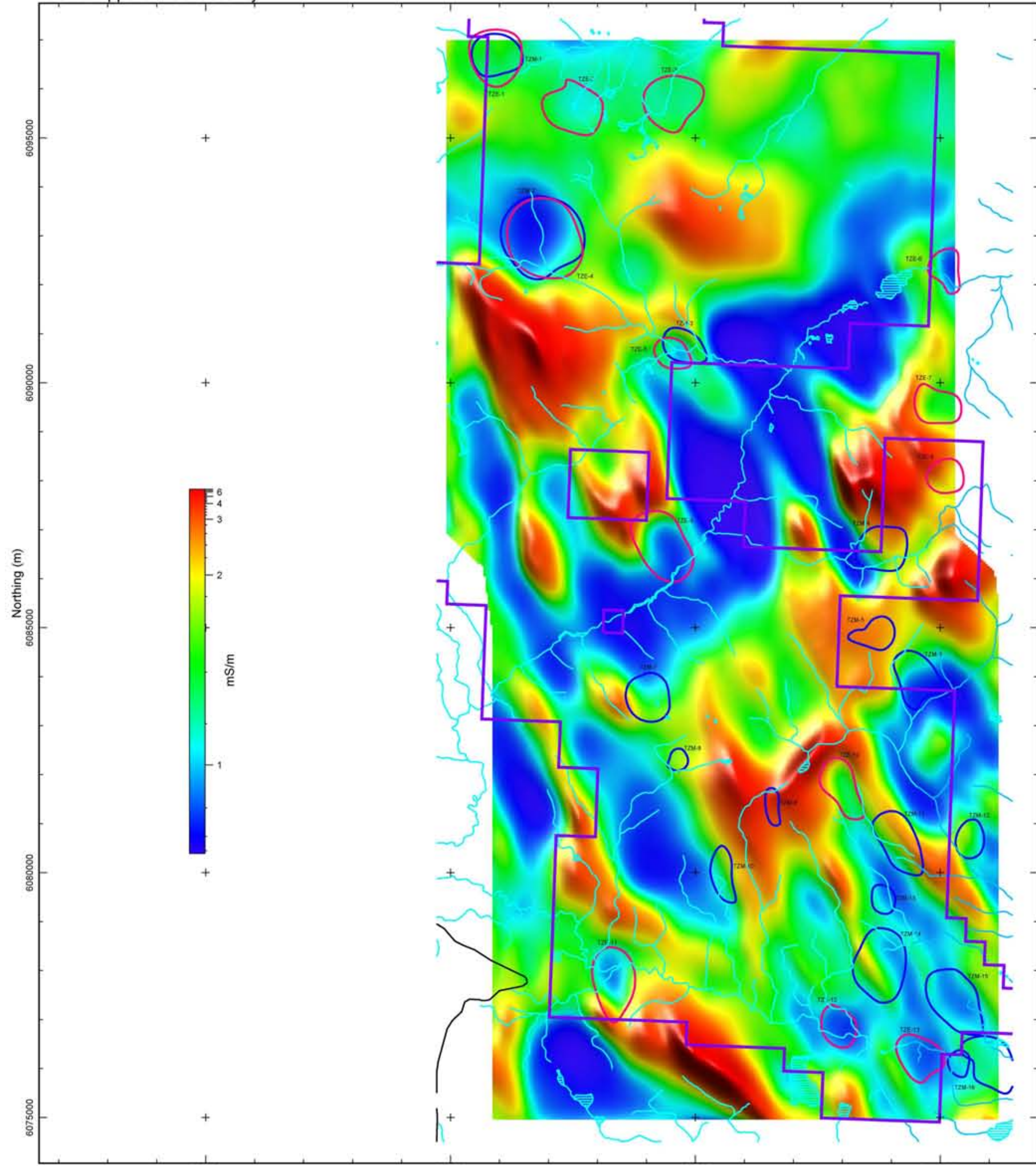
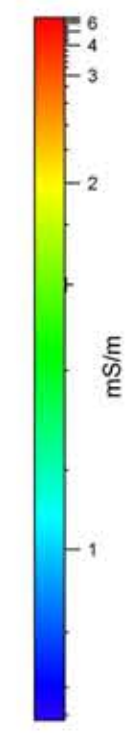
Easting (m)

360 Hz Apparent Conductivity



Easting (m)

720 Hz Apparent Conductivity



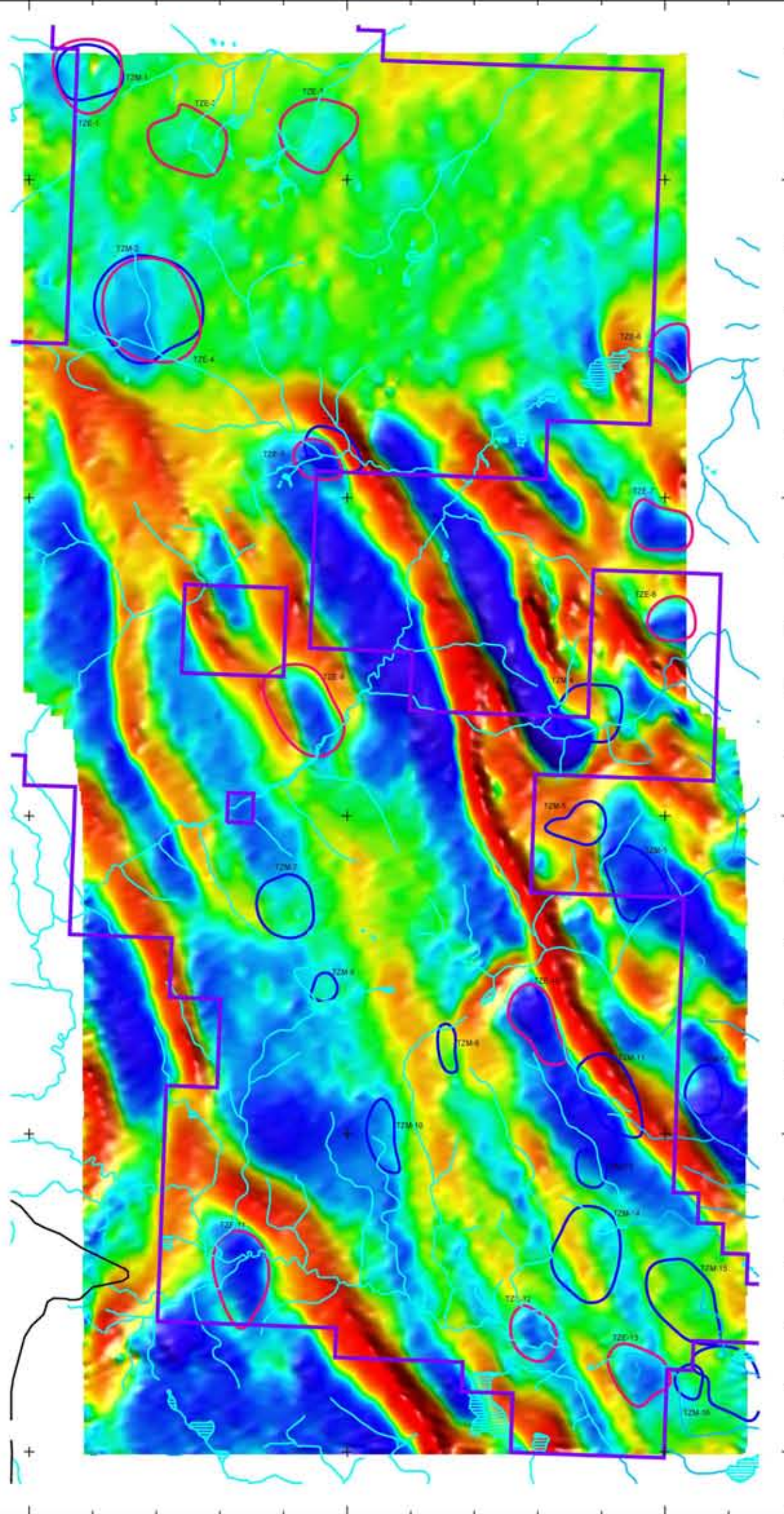

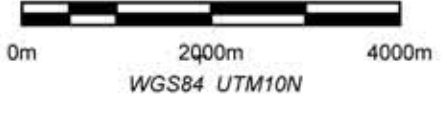
Easting (m)

Condor Consulting Inc.
Lakewood, Colorado, U.S.A.
Processed: May 2012

30 Hz Inphase - Total Divergence

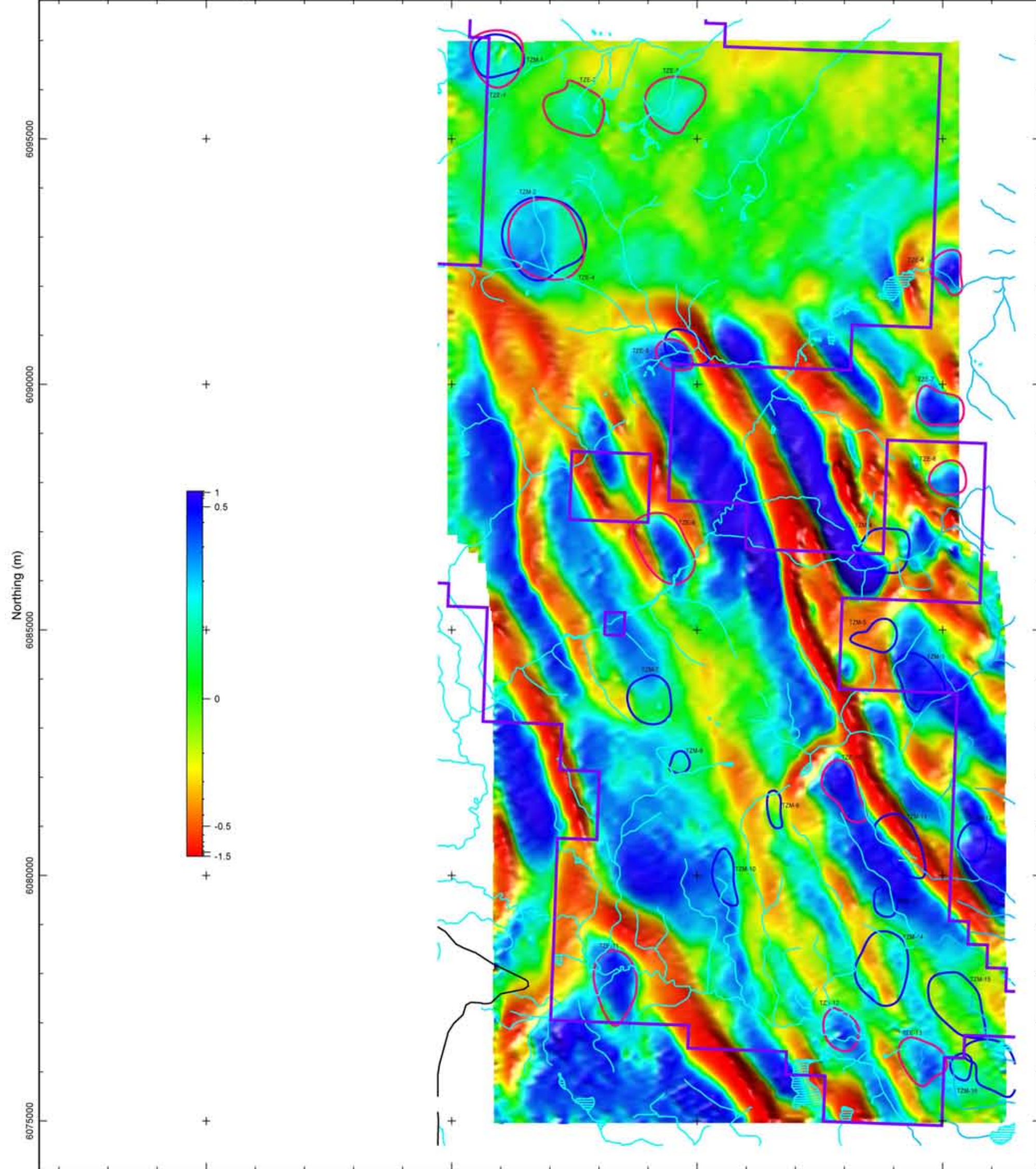
Stratton Resources Inc.
Mac Project
British Columbia, Canada
ZTEM Survey

Scale 1 : 80000



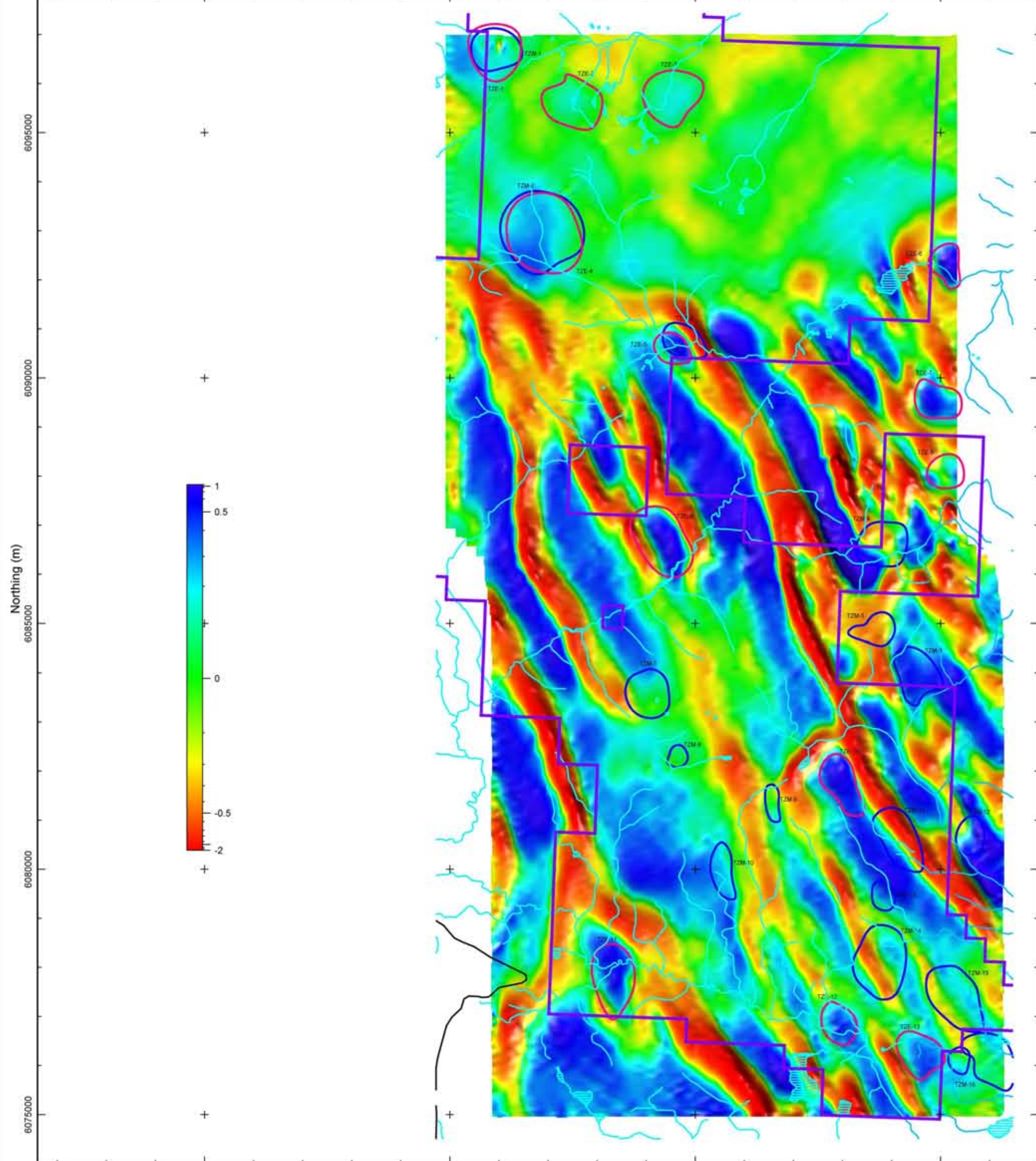
Easting (m)

45 Hz Inphase - Total Divergence



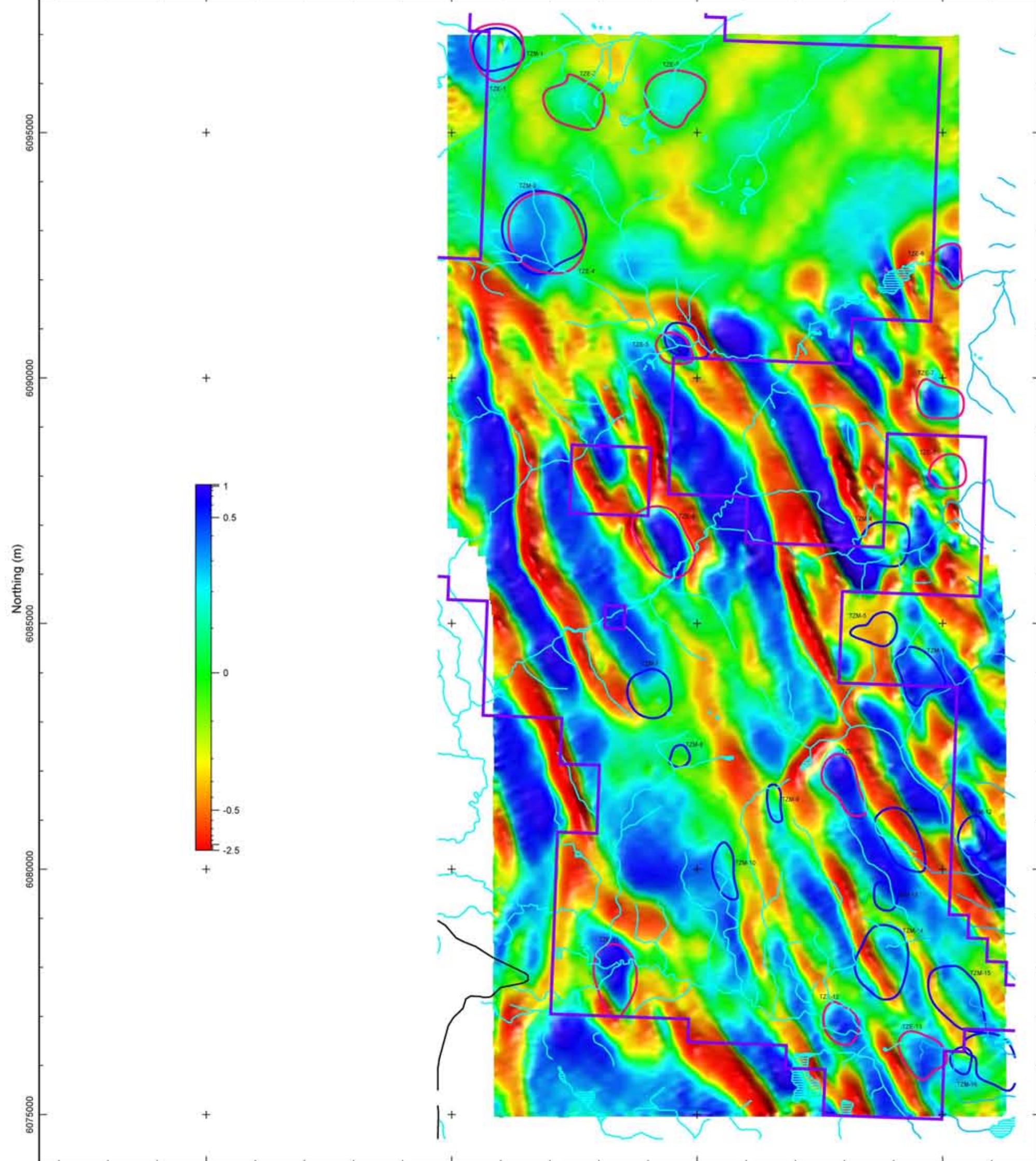
Easting (m)

90 Hz Inphase - Total Divergence



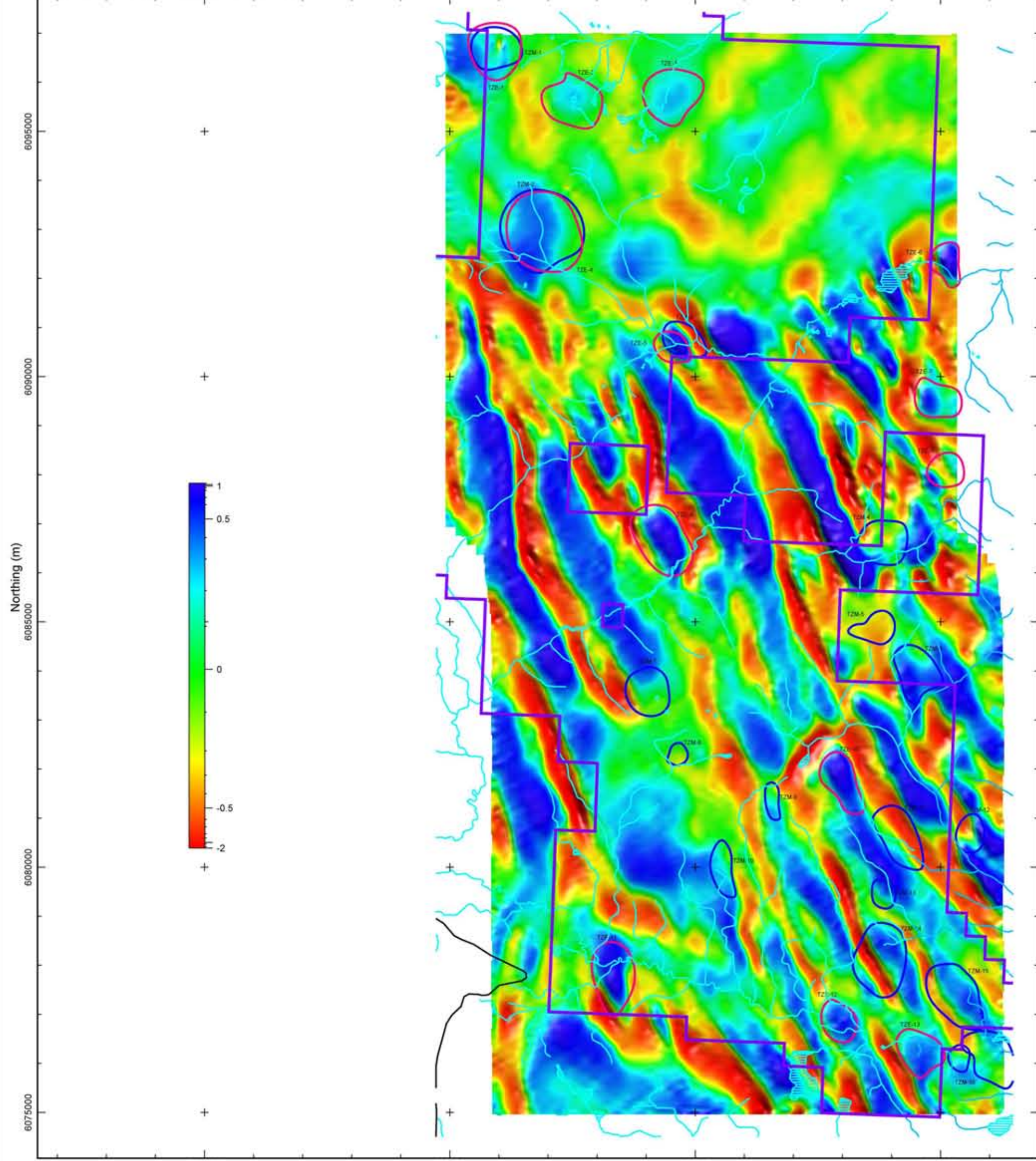
Easting (m)

180 Hz Inphase - Total Divergence



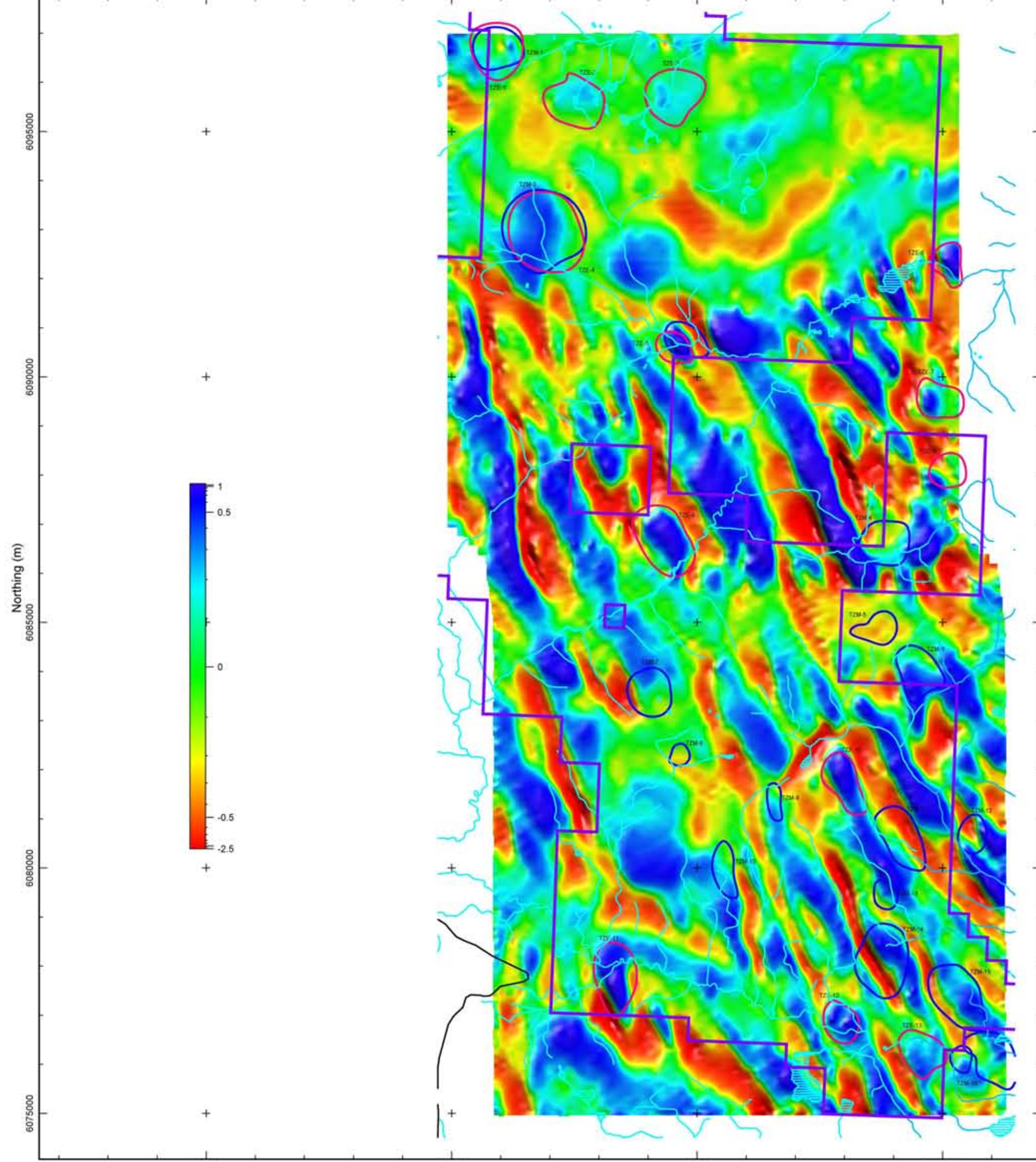
Easting (m)

360 Hz Inphase - Total Divergence



Easting (m)

720 Hz Inphase - Total Divergence



Easting (m)

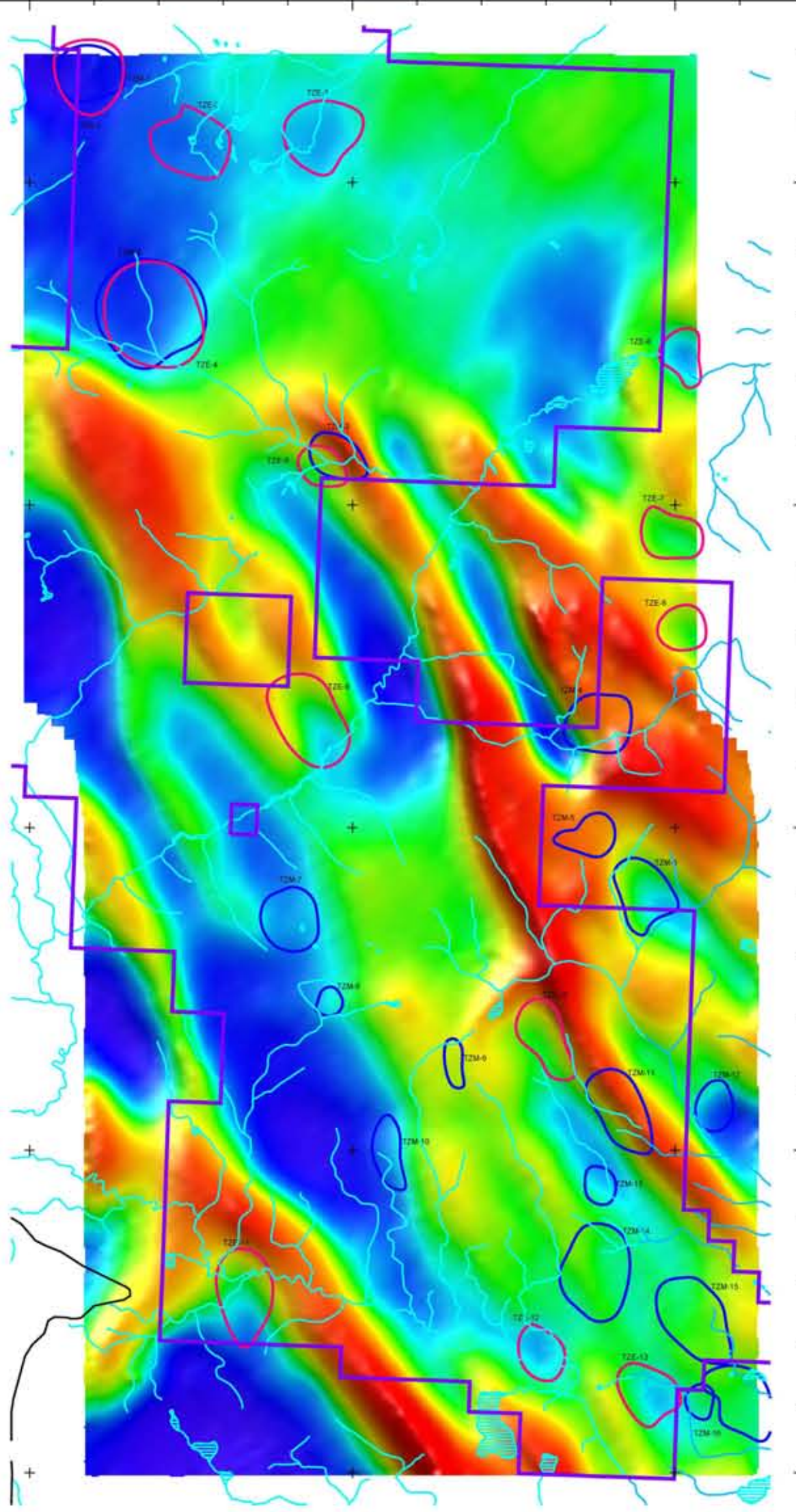
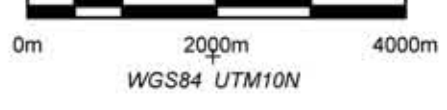


Condor Consulting Inc.
Lakewood, Colorado, U.S.A.
Processed: May 2012

30 Hz Inphase - Total Phase Rotated

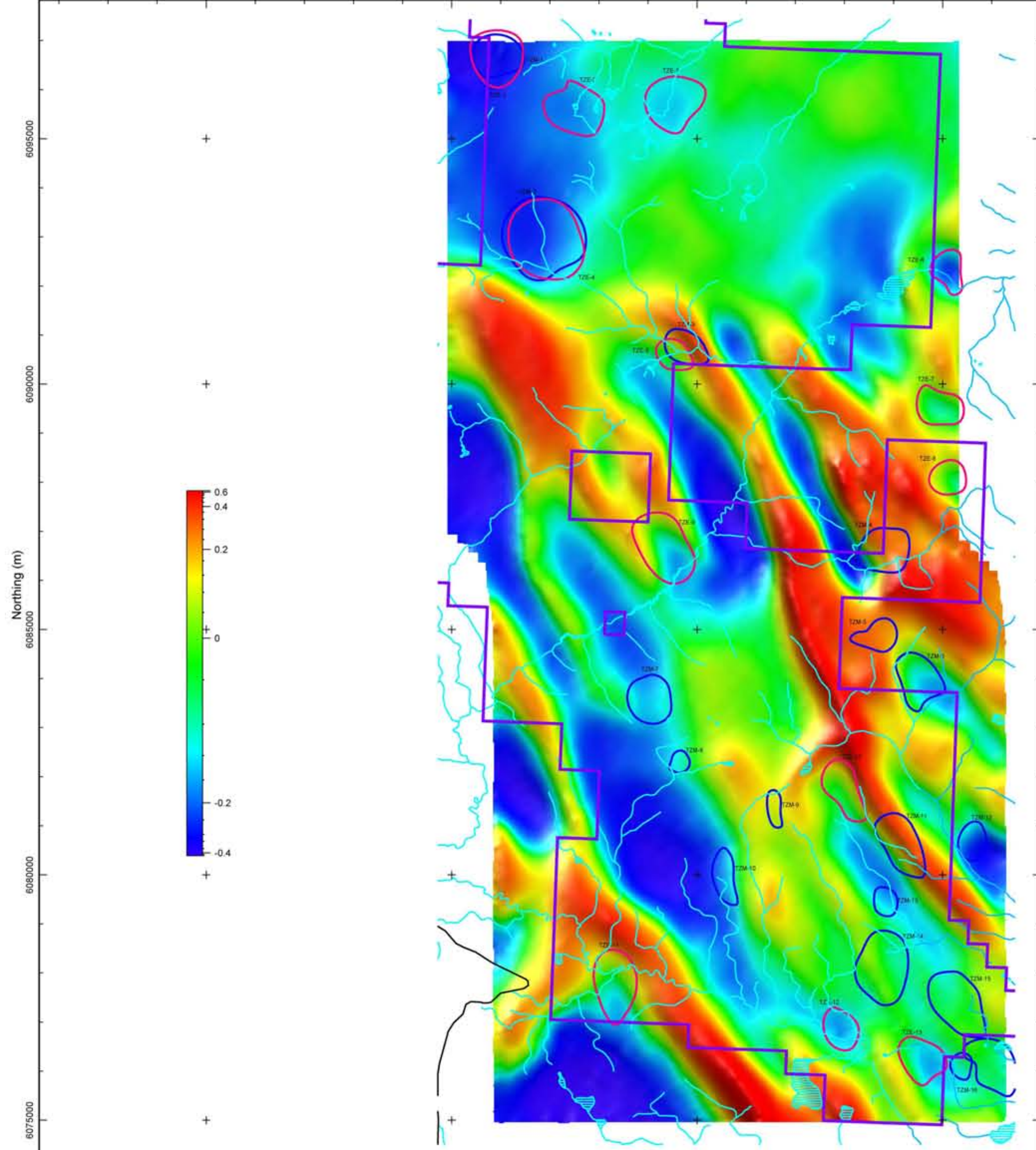
Stratton Resources Inc.
Mac Project
British Columbia, Canada
ZTEM Survey

Scale 1 : 80000



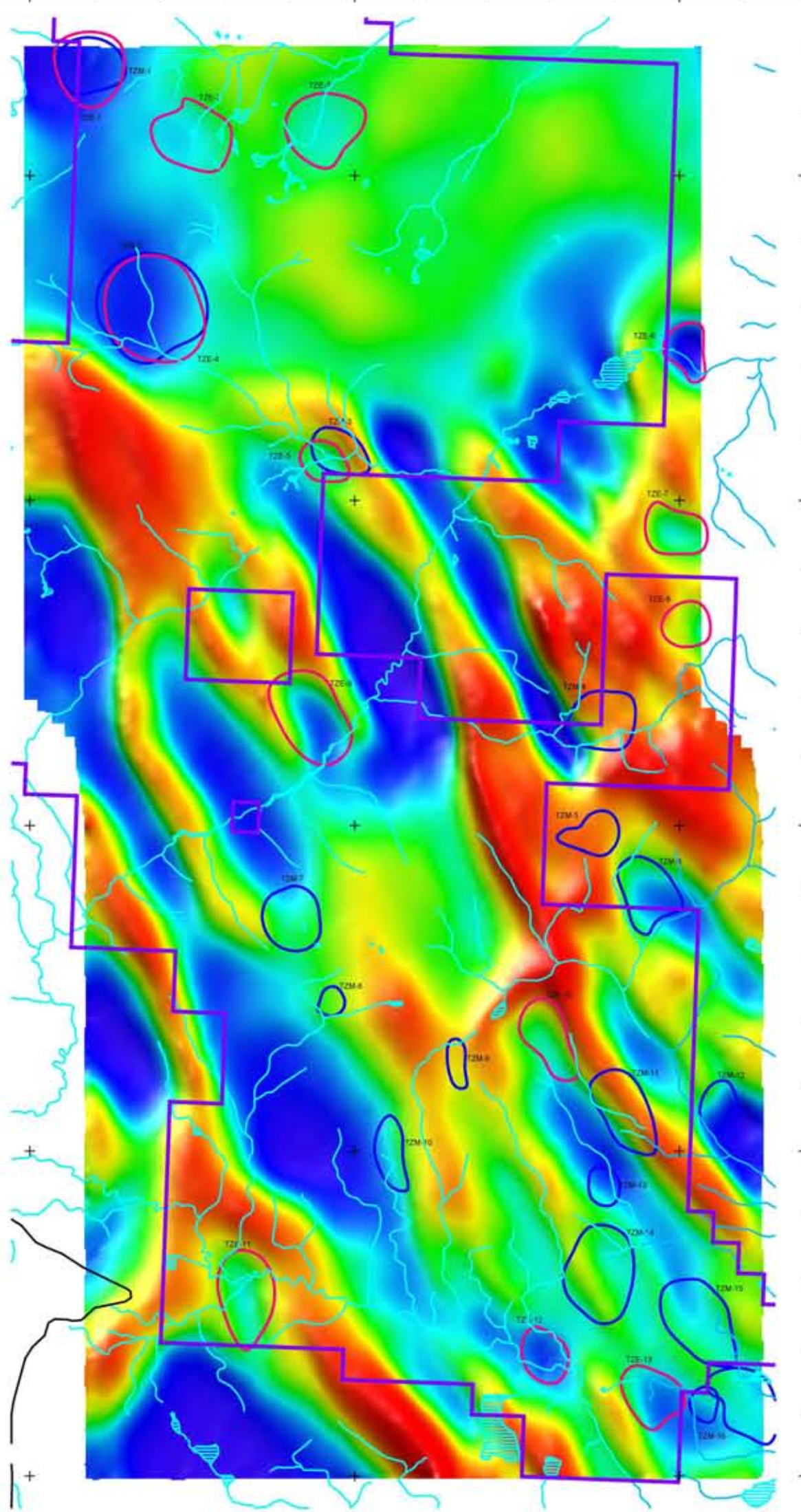
Easting (m)

45 Hz Inphase - Total Phase Rotated



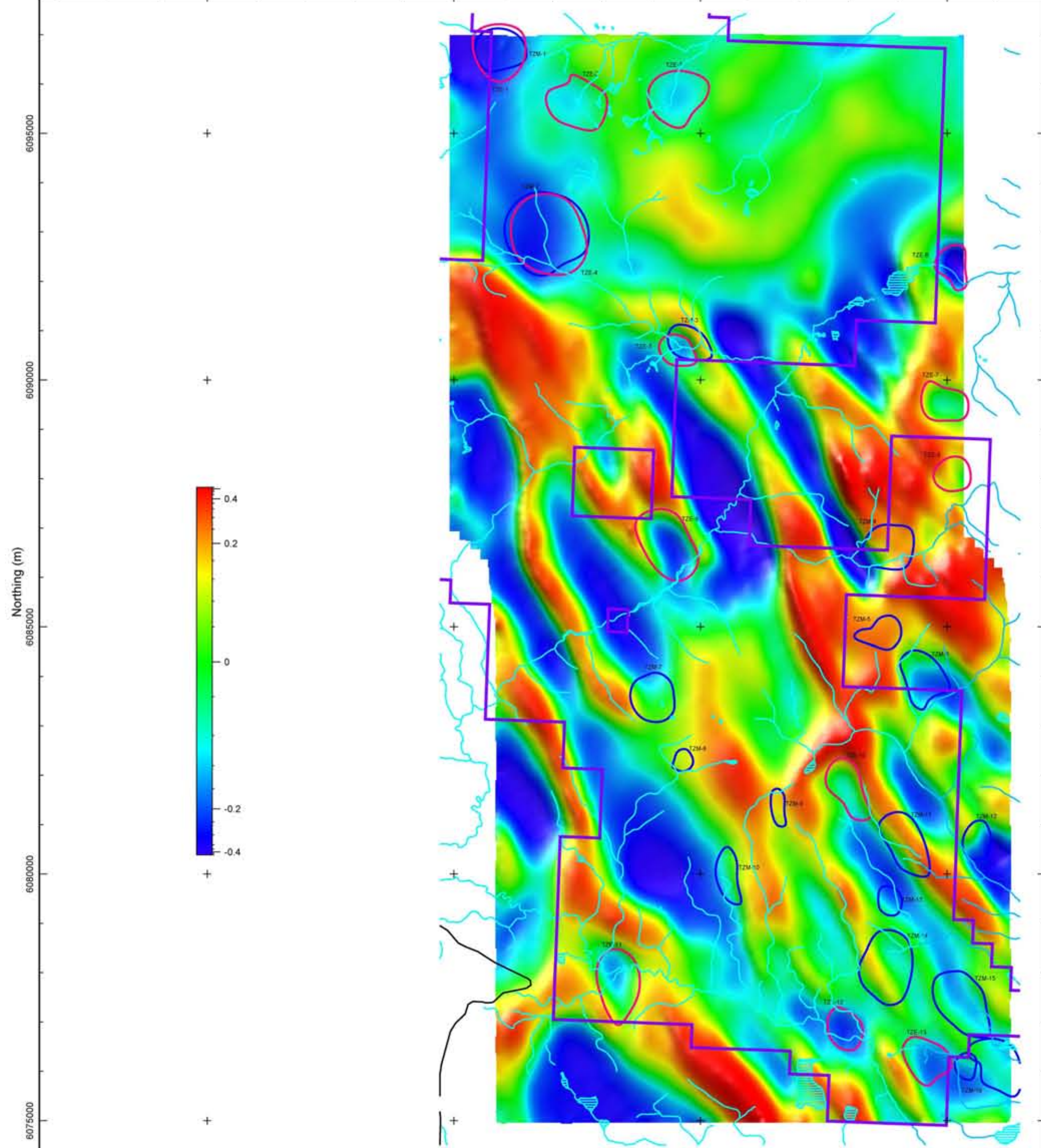
Easting (m)

90 Hz Inphase - Total Phase Rotated



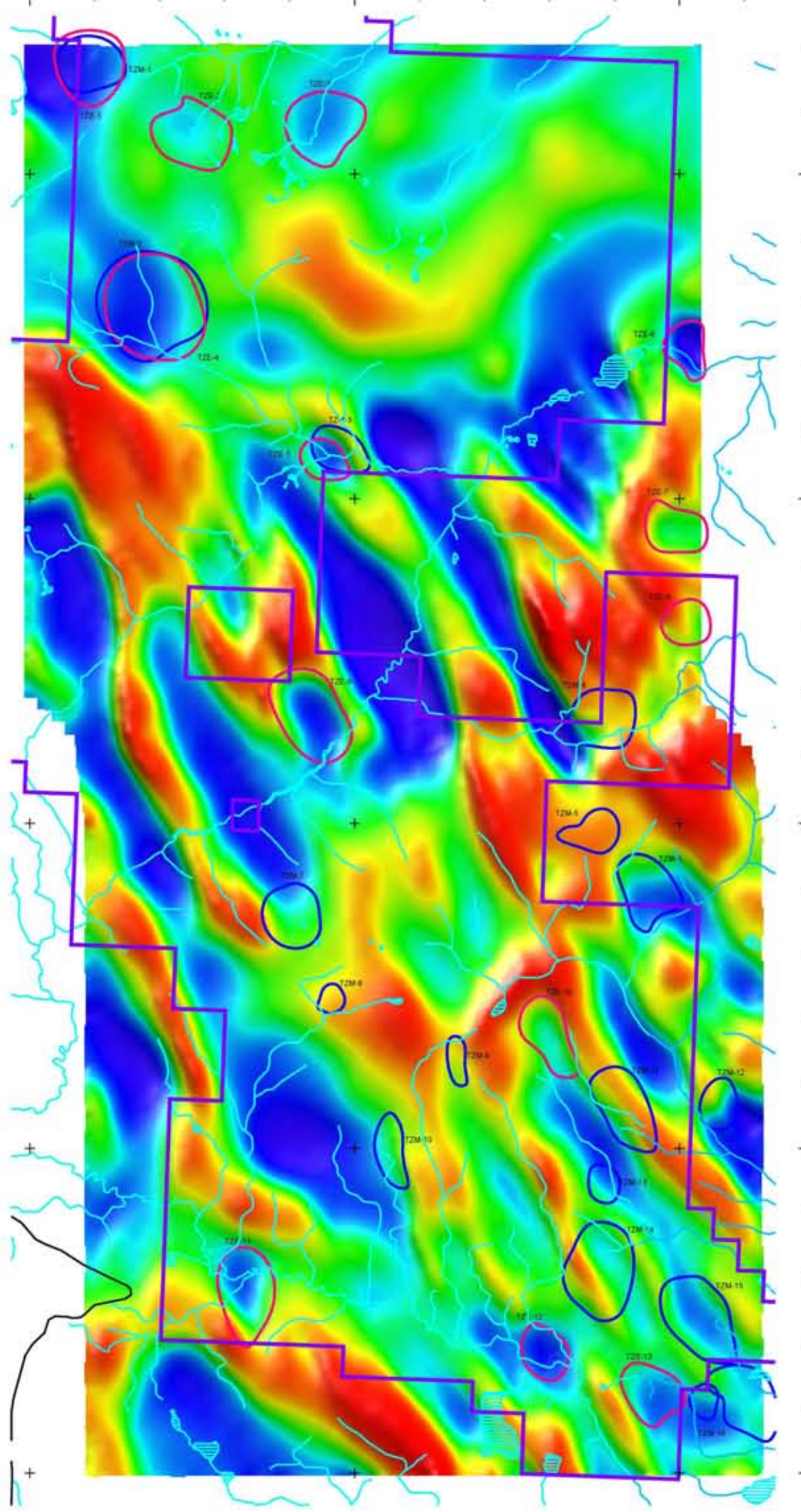
Easting (m)

180 Hz Inphase - Total Phase Rotated



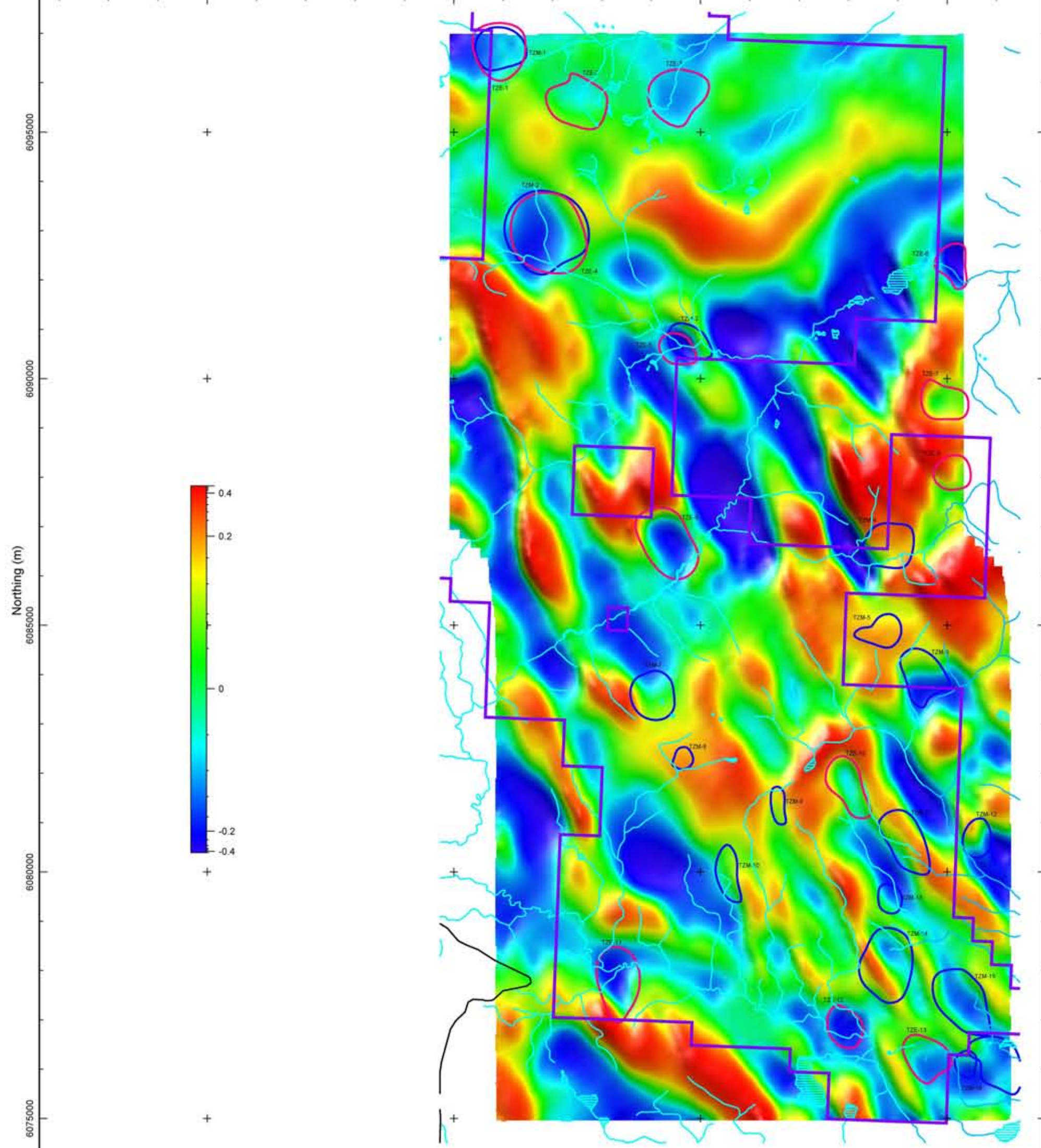
Easting (m)

360 Hz Inphase - Total Phase Rotated



Easting (m)

720 Hz Inphase - Total Phase Rotated



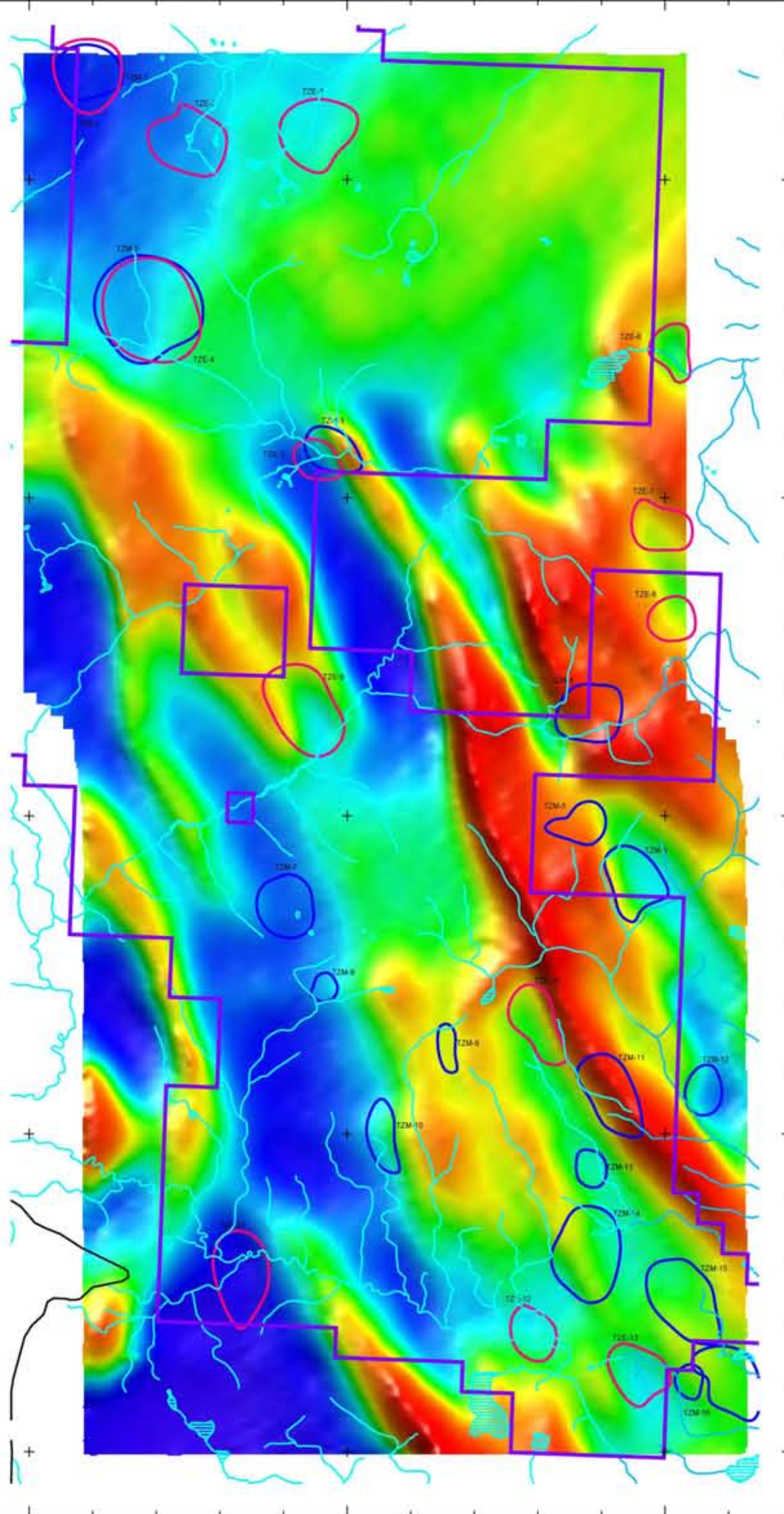

Easting (m)

Condor Consulting Inc.
Lakewood, Colorado, U.S.A.
Processed: May 2012

30 Hz Inphase - X Phase Rotated

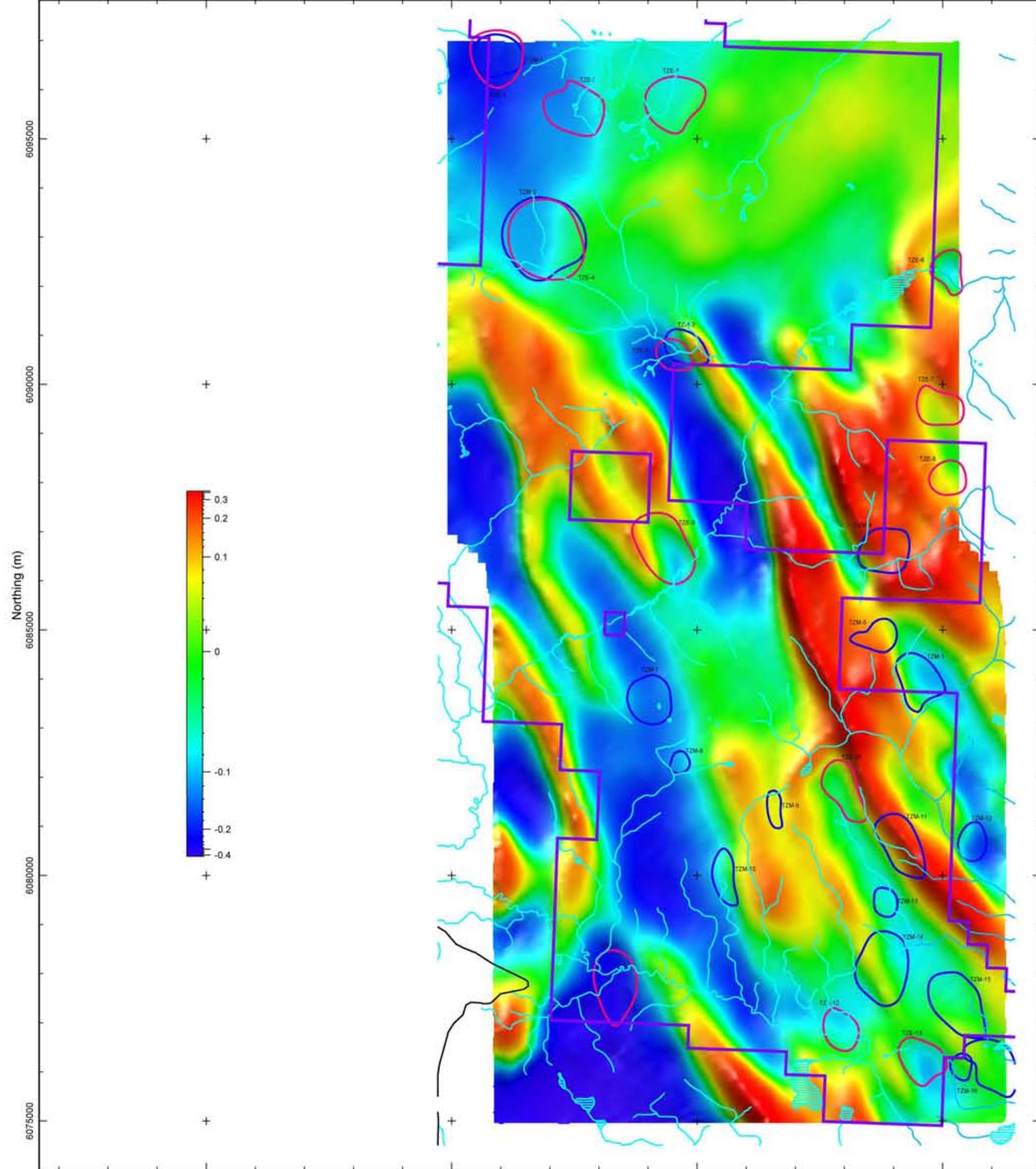
Stratton Resources Inc.
Mac Project
British Columbia, Canada
ZTEM Survey

Scale 1 : 80000
0m 2000m 4000m
WGS84 UTM10N



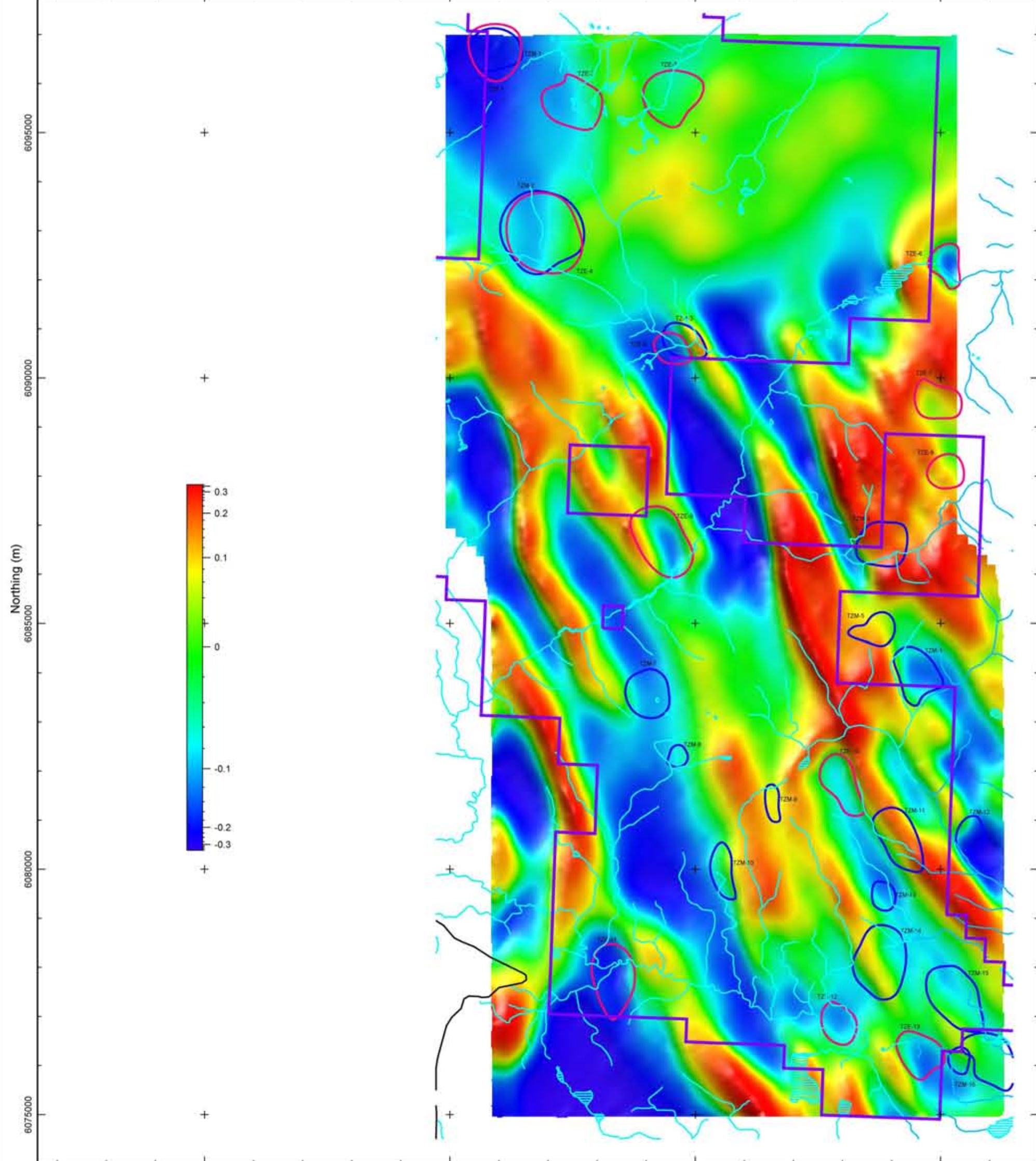
Easting (m)

45 Hz Inphase - X Phase Rotated



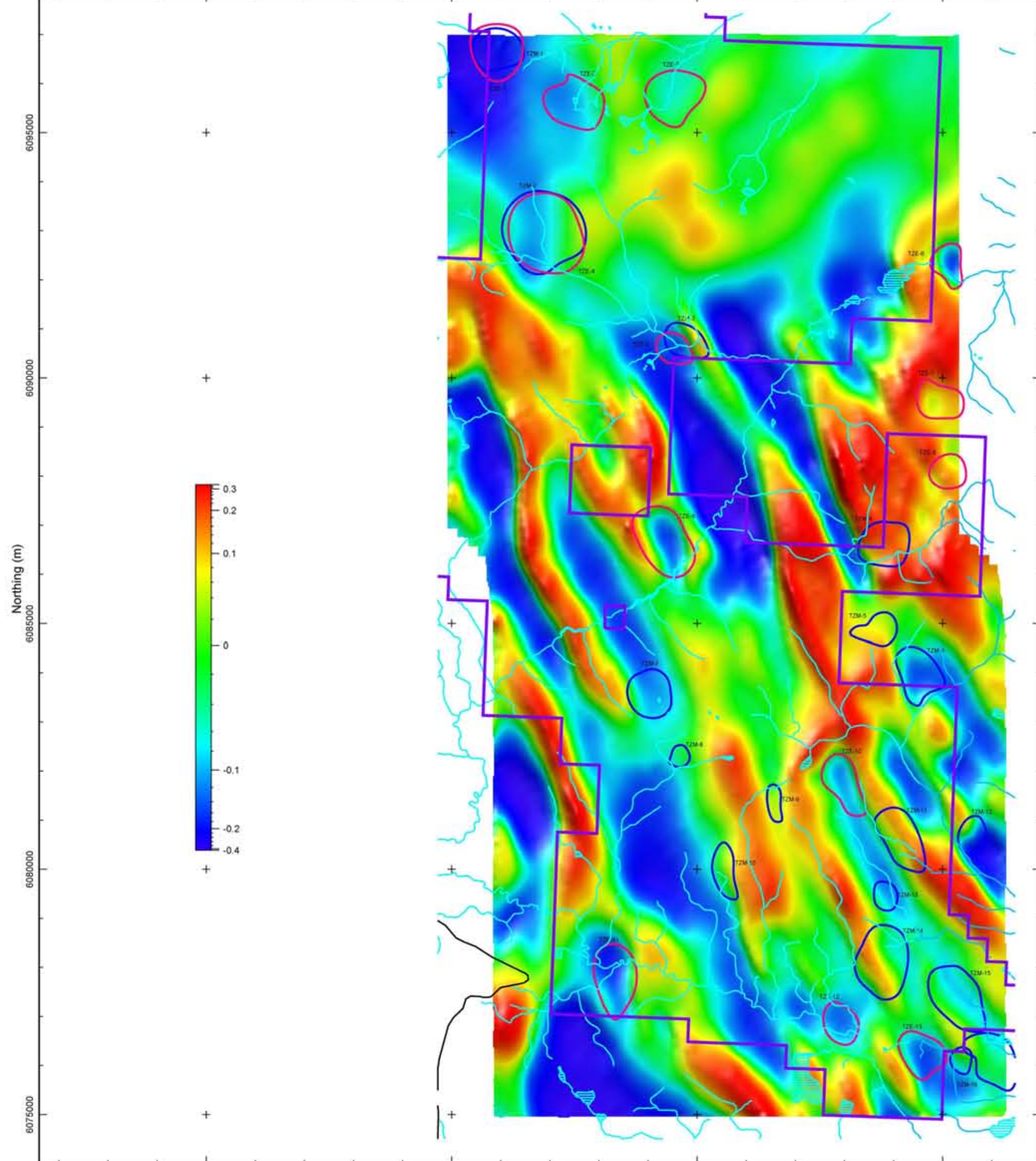
Easting (m)

90 Hz Inphase - X Phase Rotated



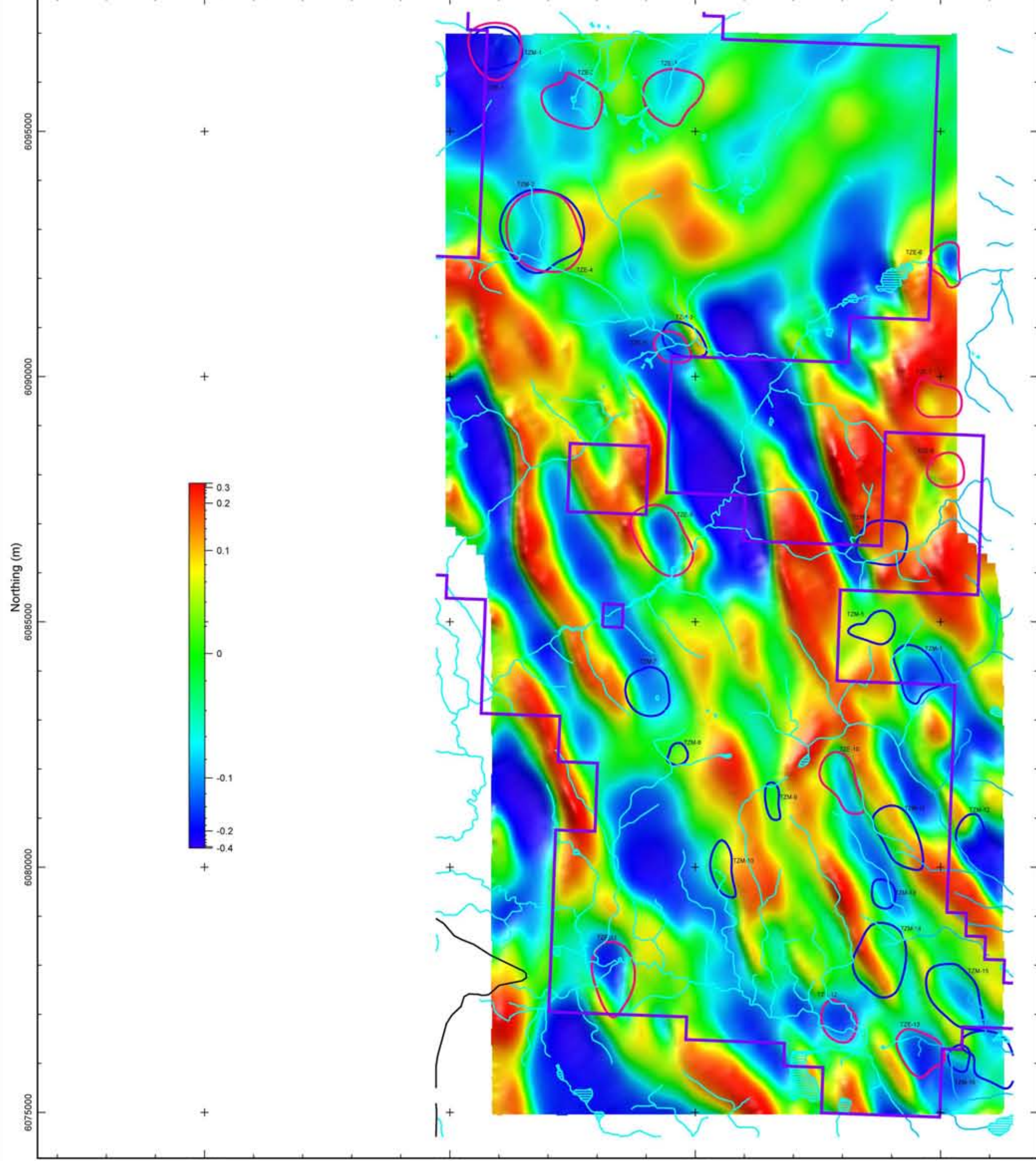
Easting (m)

180 Hz Inphase - X Phase Rotated



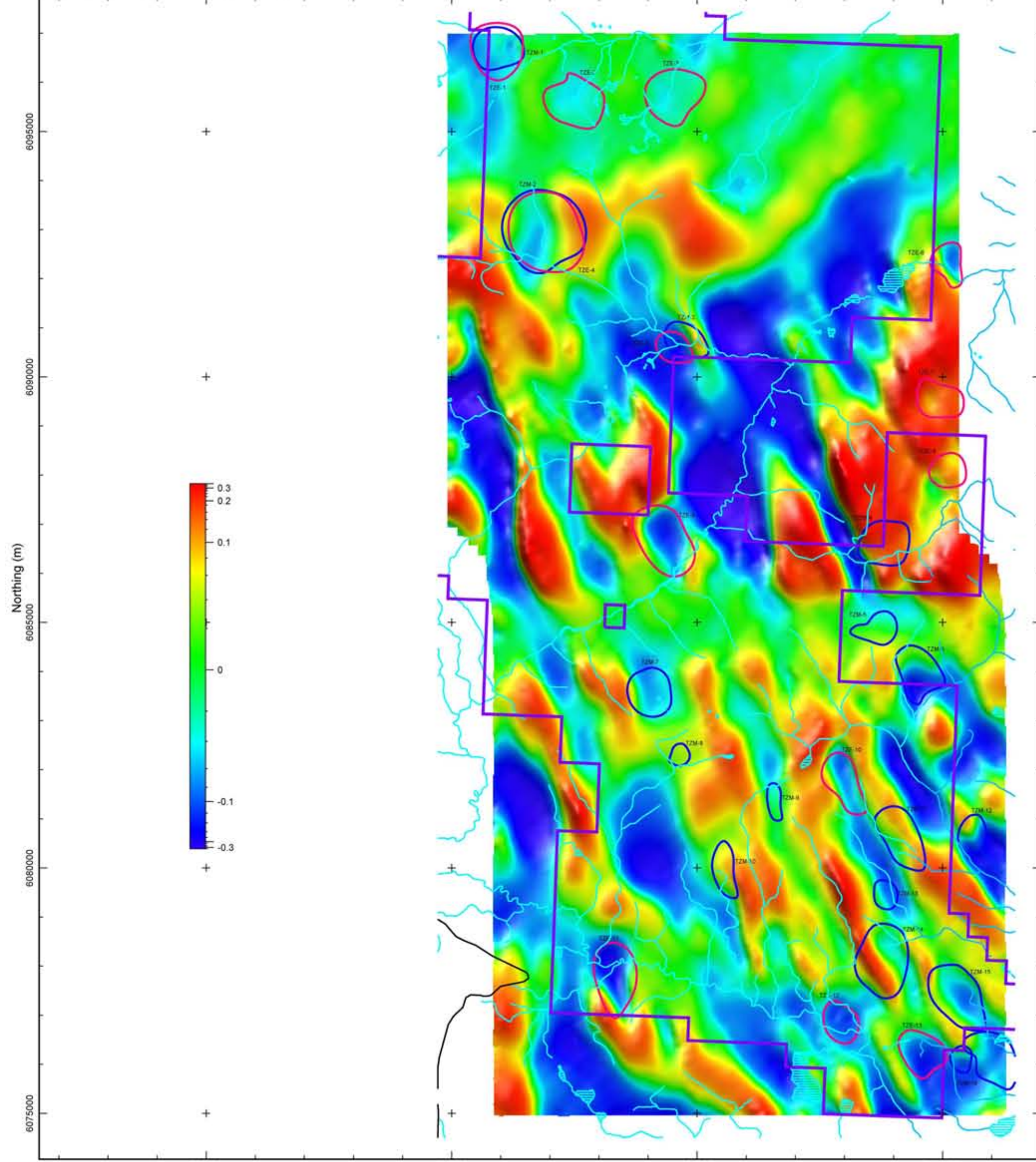
Easting (m)

360 Hz Inphase - X Phase Rotated



Easting (m)

720 Hz Inphase - X Phase Rotated



Easting (m)

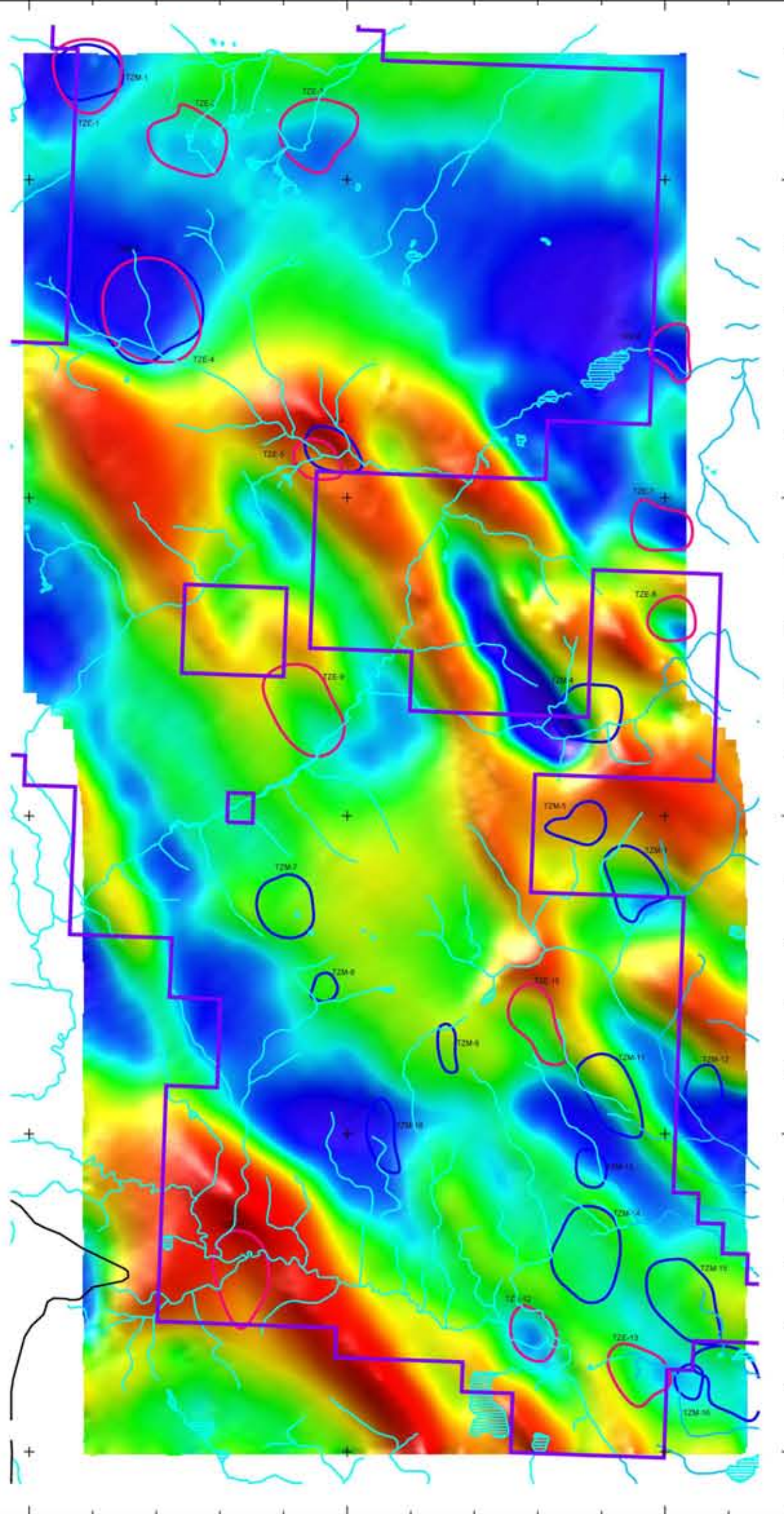

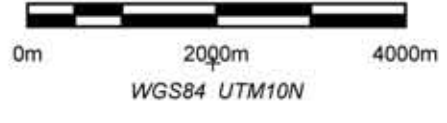


Condor Consulting Inc.
Lakewood, Colorado, U.S.A.
Processed: May 2012

30 Hz Inphase - Y Phase Rotated

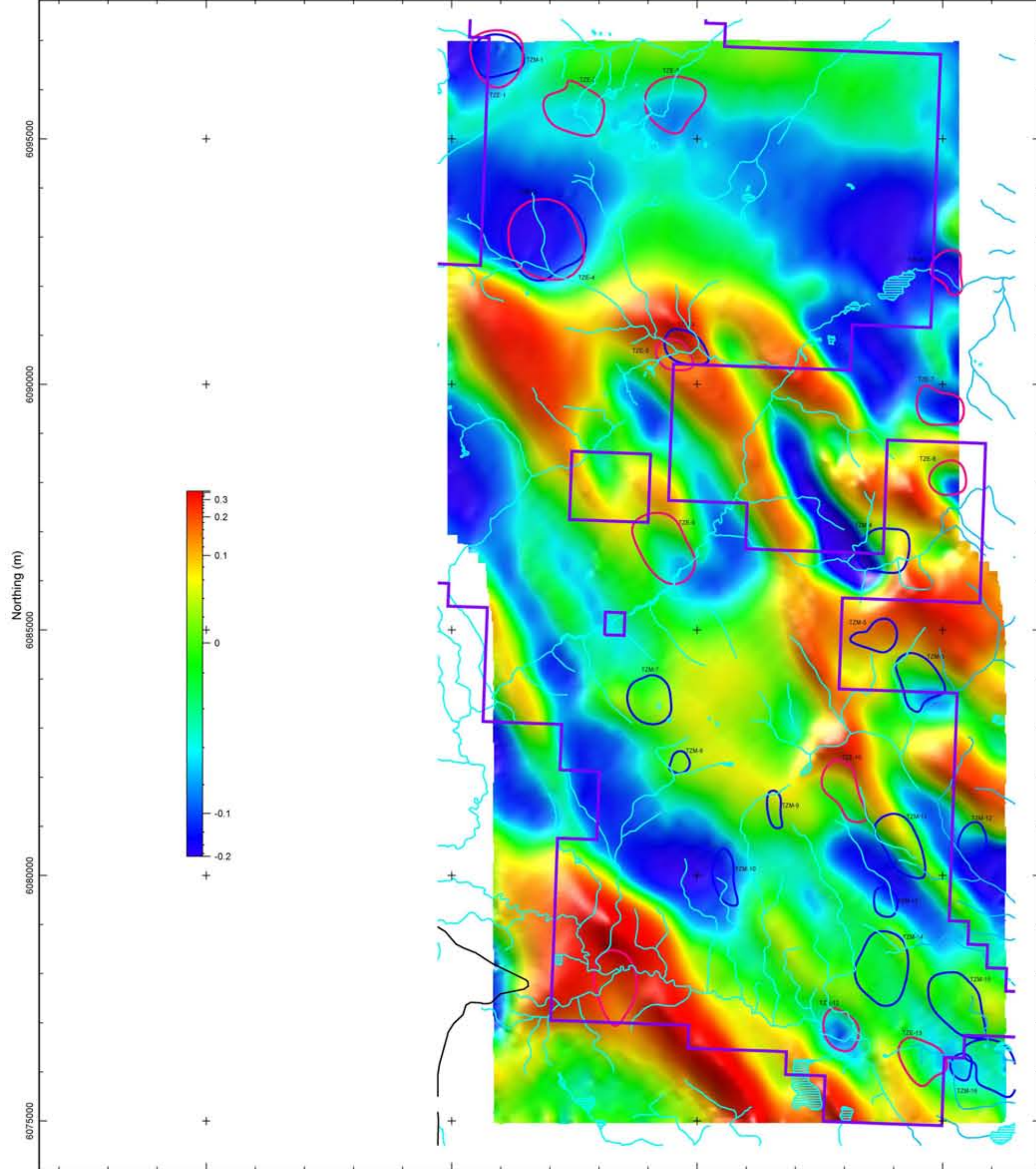
Stratton Resources Inc.
Mac Project
British Columbia, Canada
ZTEM Survey

Scale 1 : 80000



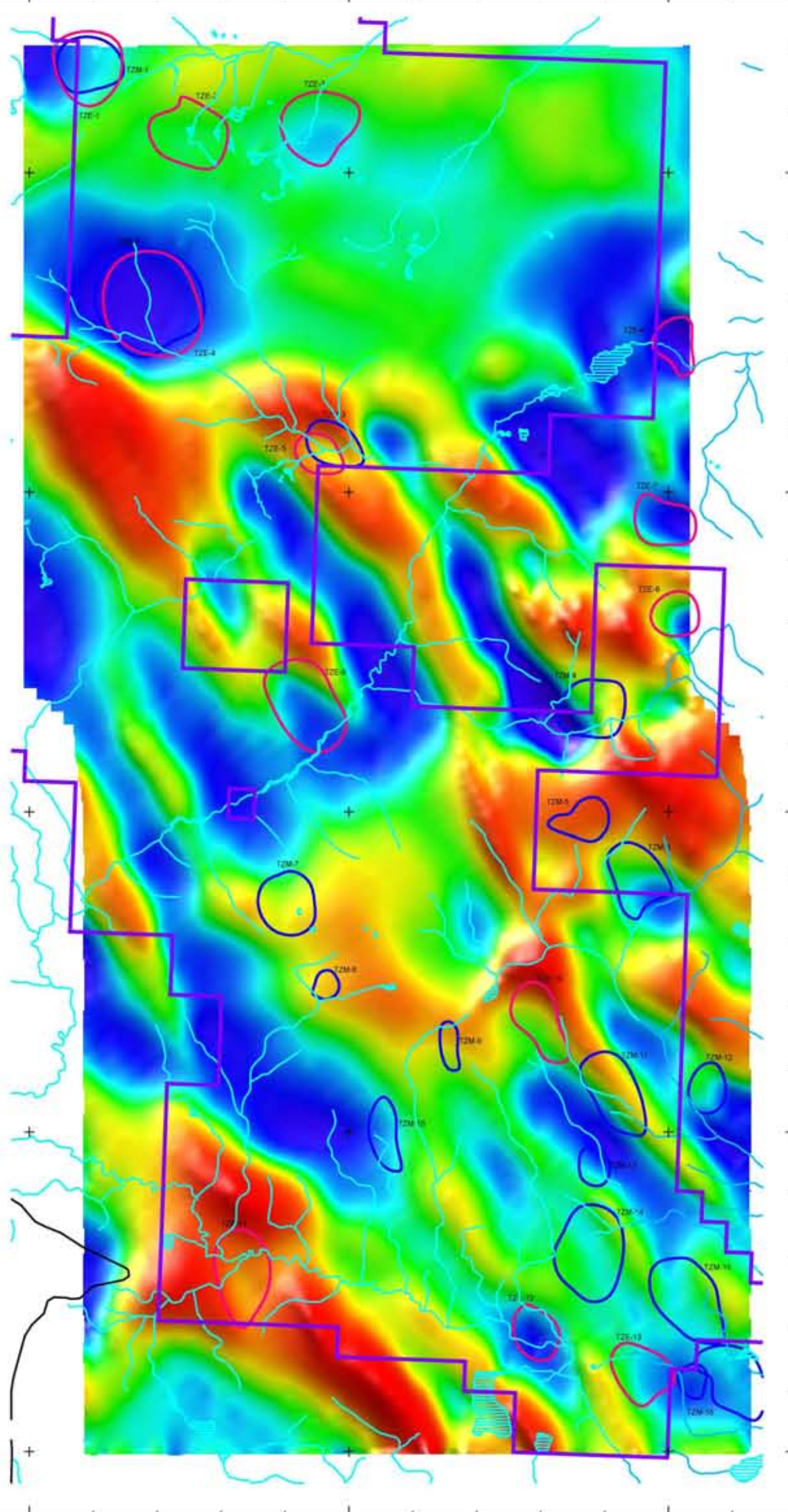
Easting (m)

45 Hz Inphase - Y Phase Rotated



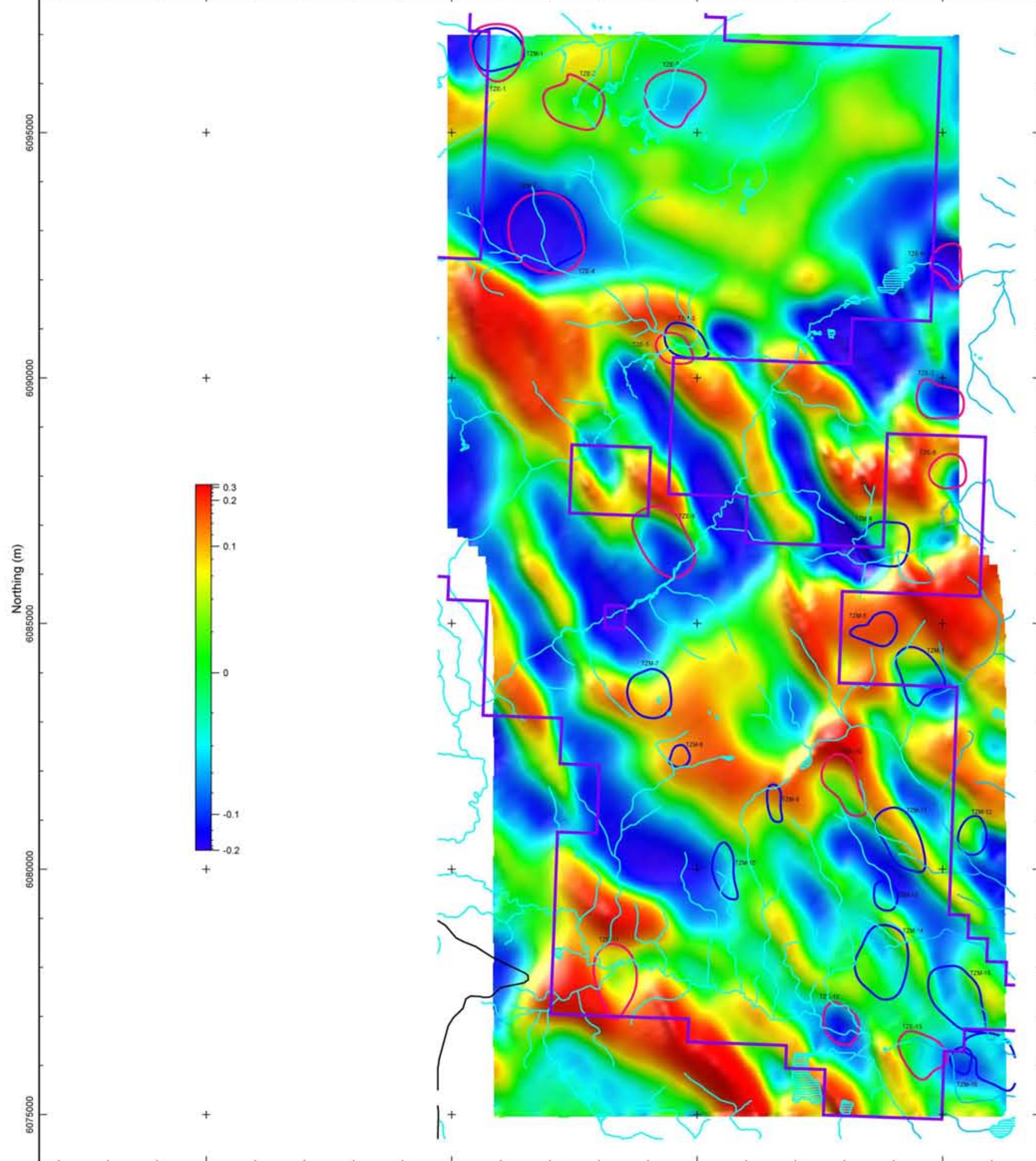
Easting (m)

90 Hz Inphase - Y Phase Rotated



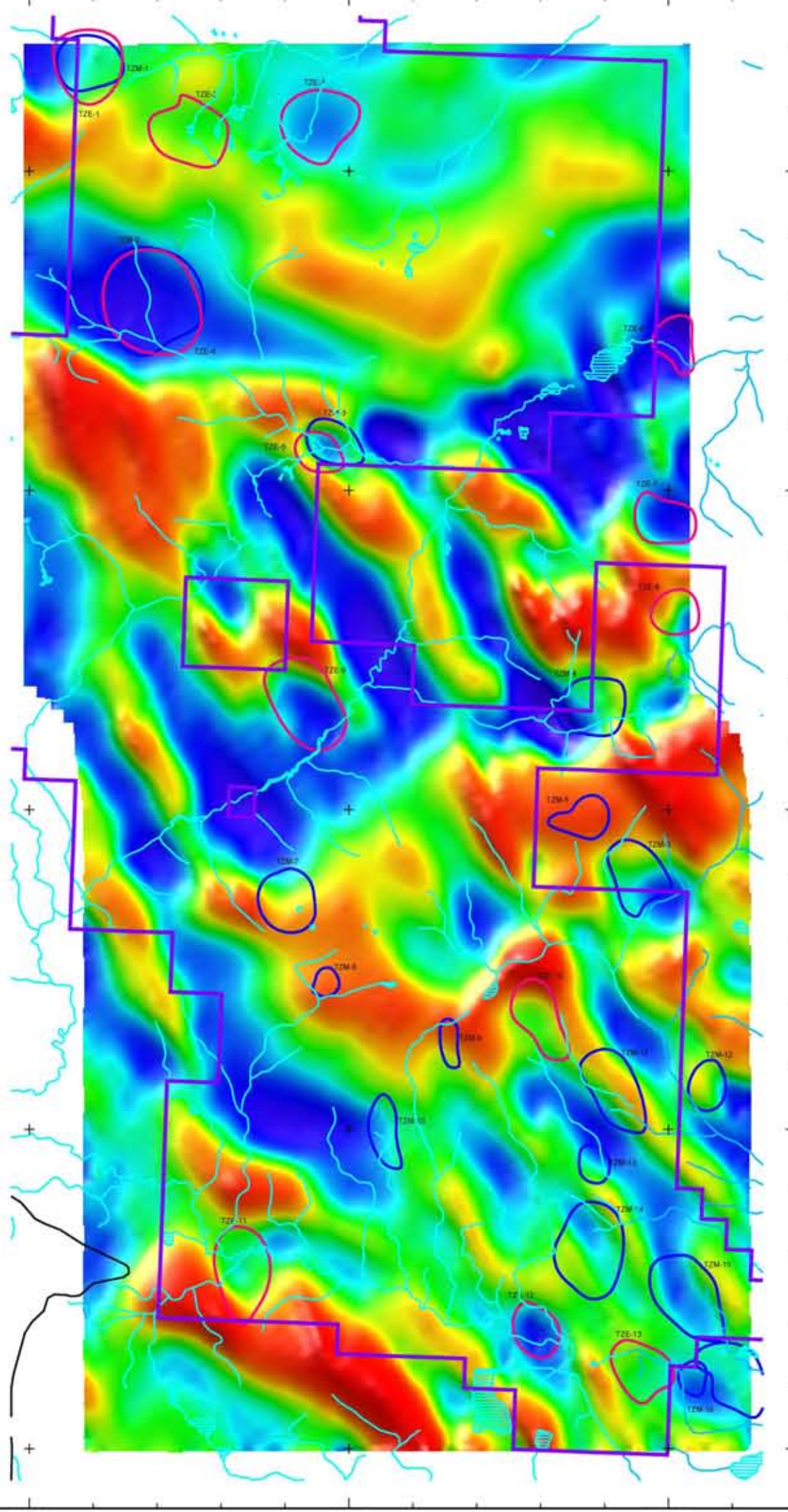
Easting (m)

180 Hz Inphase - Y Phase Rotated



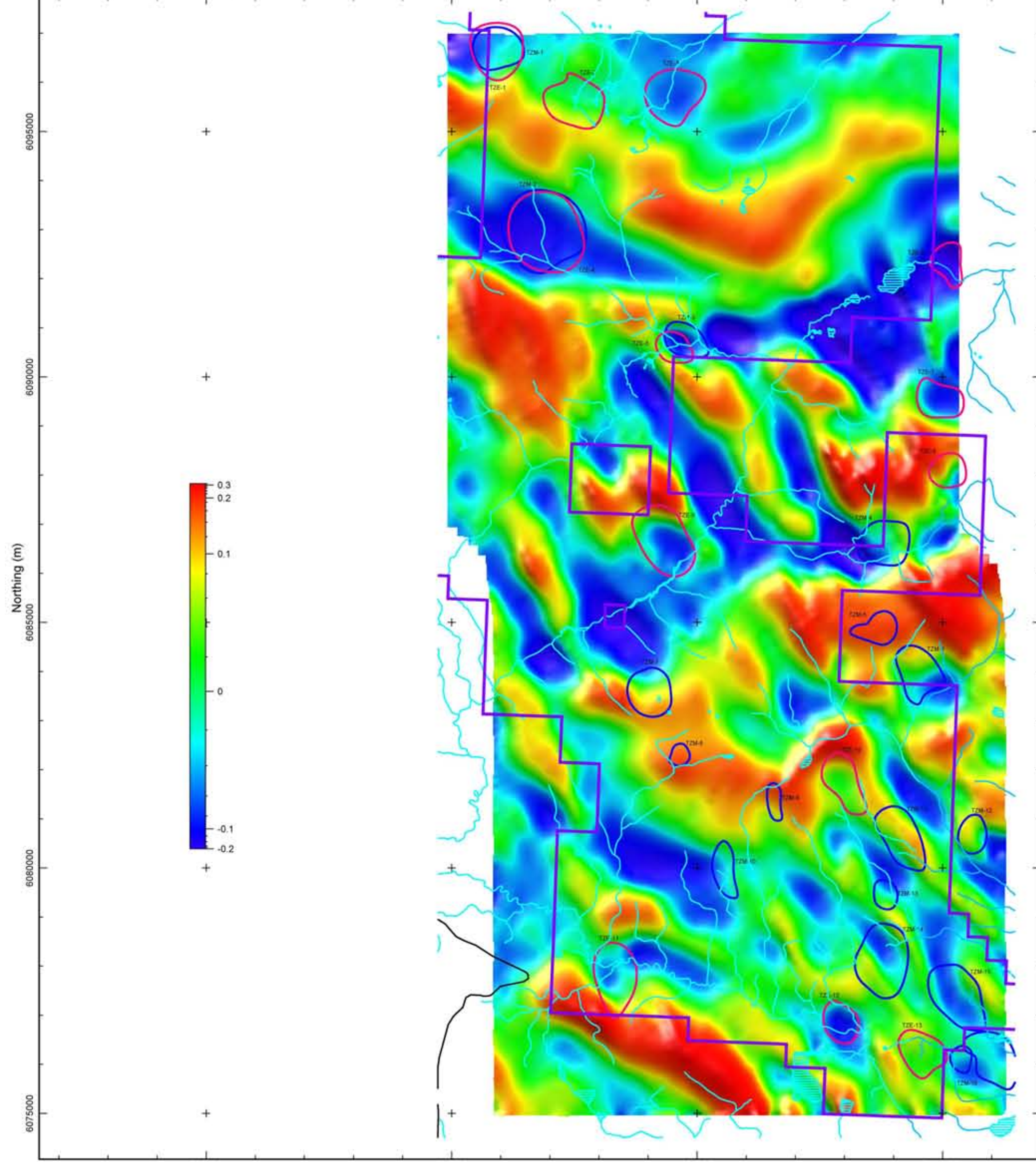
Easting (m)

360 Hz Inphase - Y Phase Rotated



Easting (m)

720 Hz Inphase - Y Phase Rotated



Easting (m)

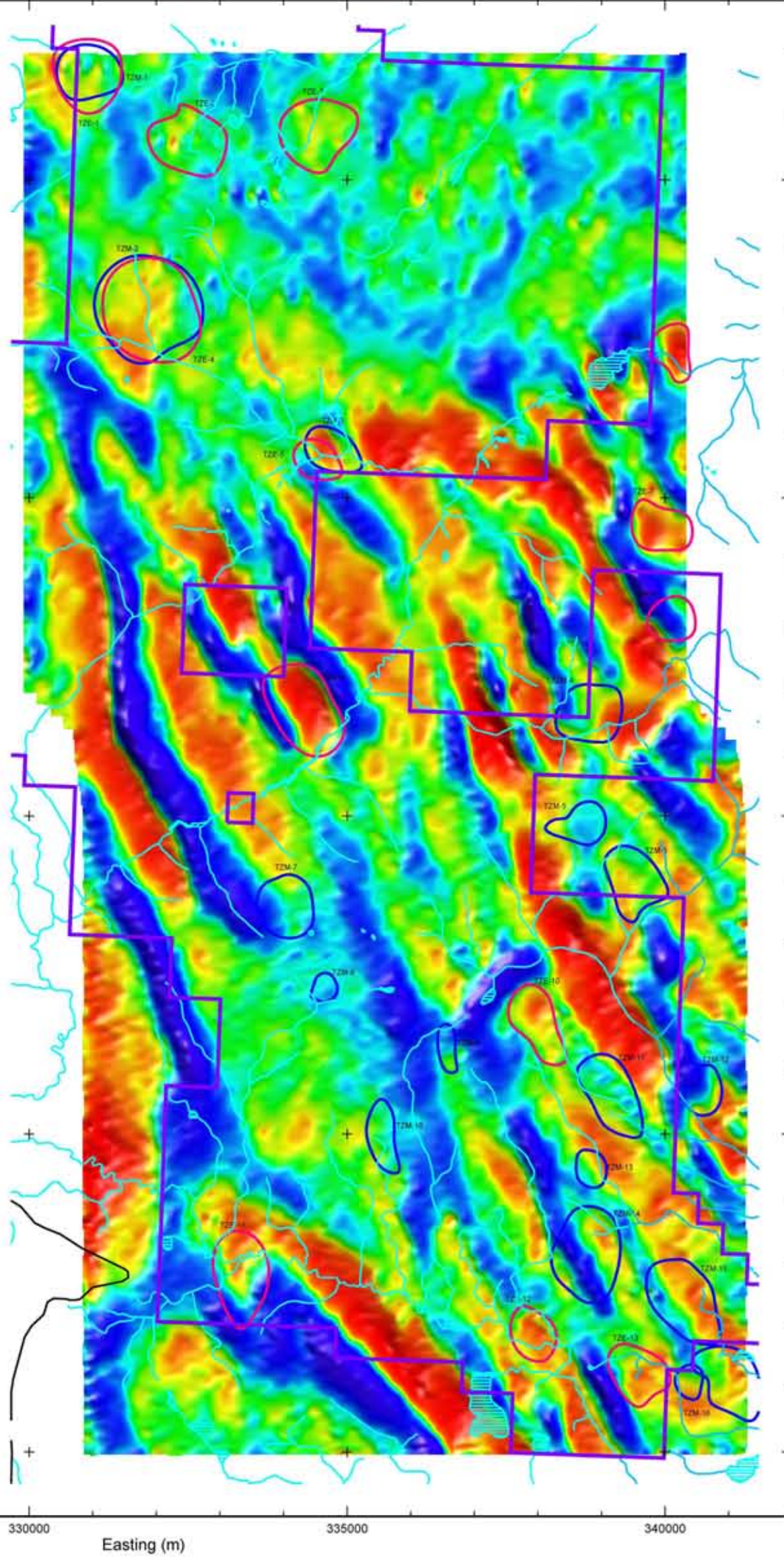



Condor Consulting Inc.
Lakewood, Colorado, U.S.A.
Processed: May 2012

30 Hz Quadrature - Total Divergence

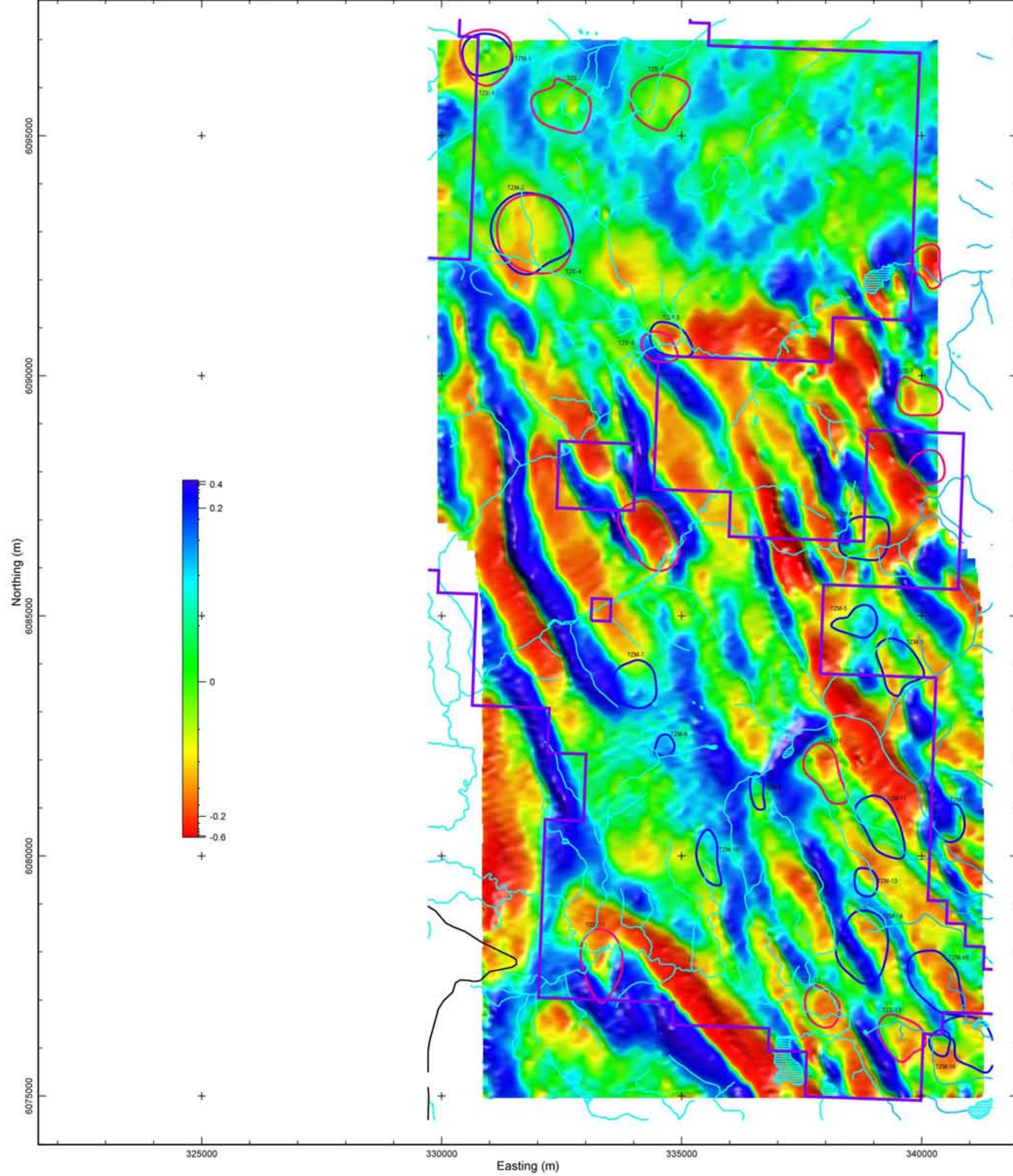
Stratton Resources Inc.
Mac Project
British Columbia, Canada
ZTEM Survey

Scale 1 : 80000
0m 2000m 4000m
WGS84 UTM10N



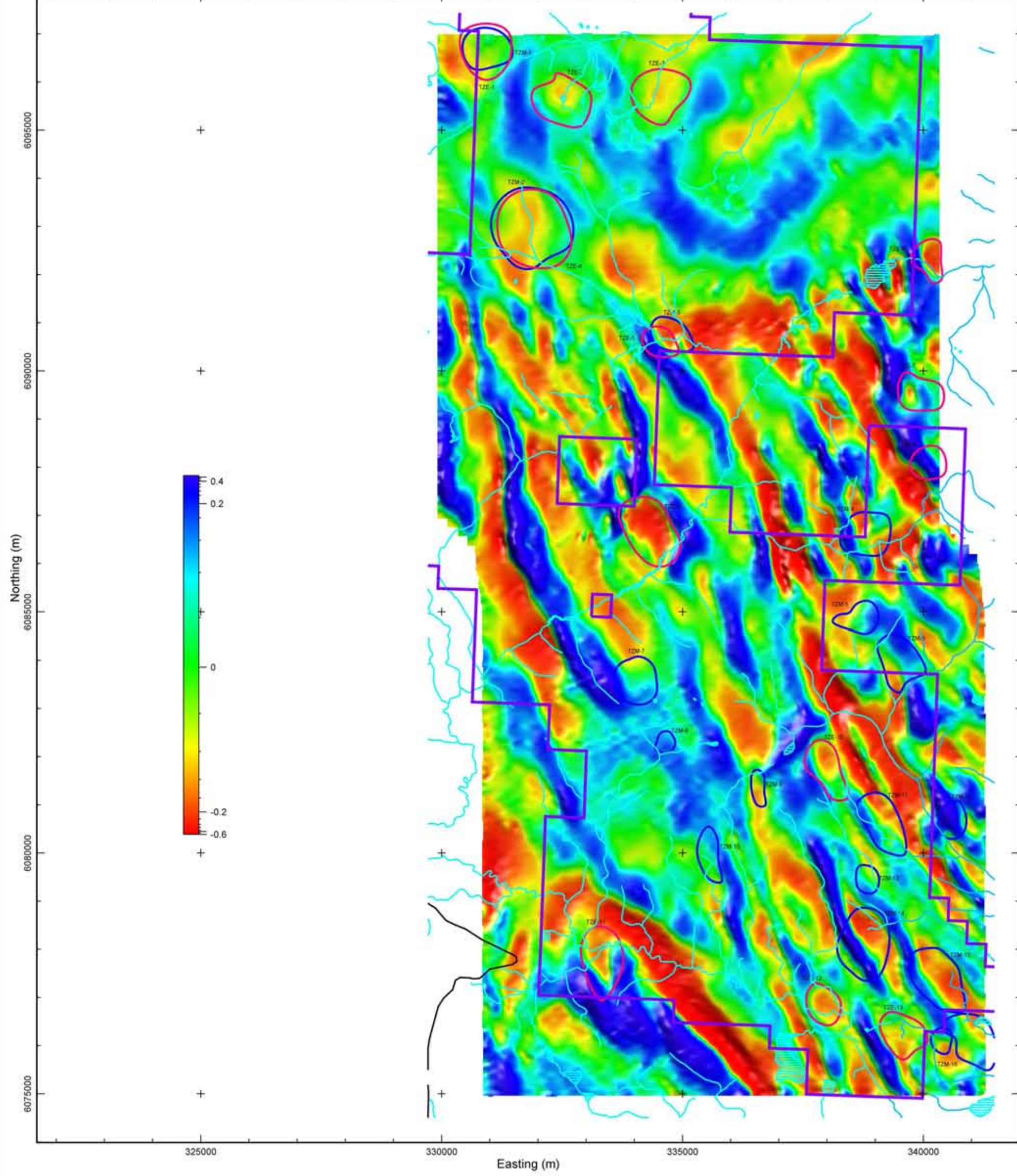
Easting (m)

45 Hz Quadrature - Total Divergence



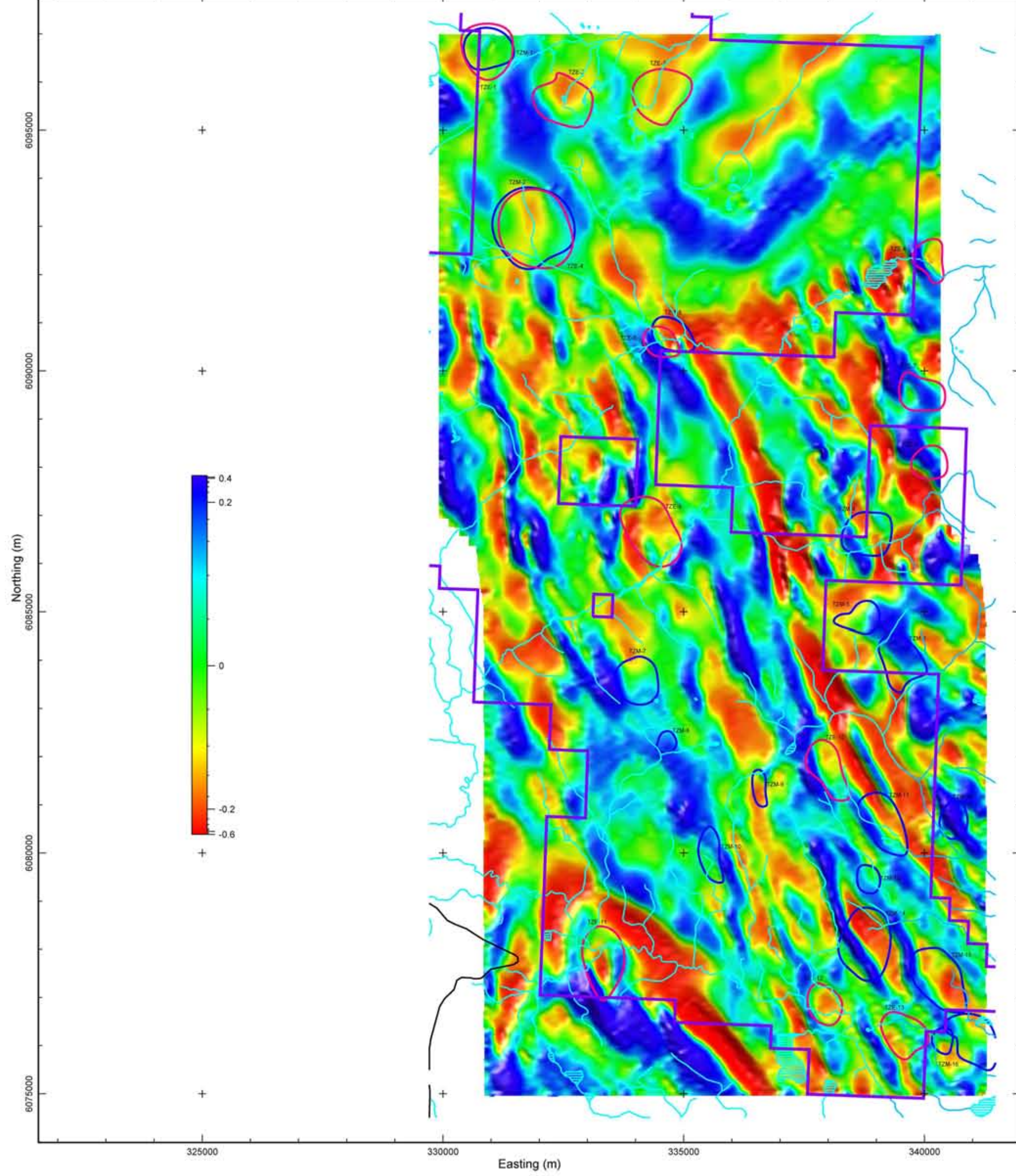
Easting (m)

90 Hz Quadrature - Total Divergence



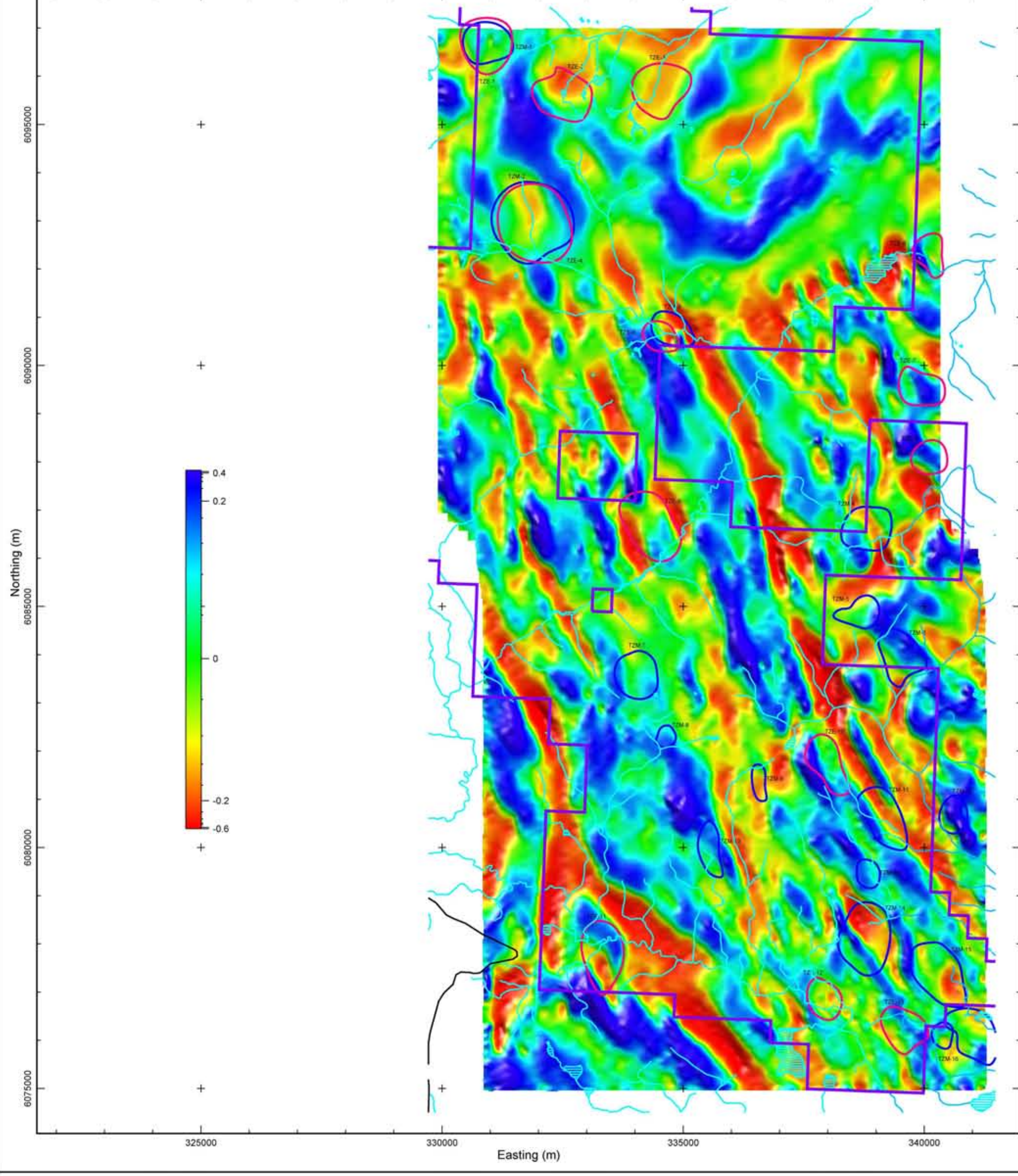
Easting (m)

180 Hz Quadrature - Total Divergence



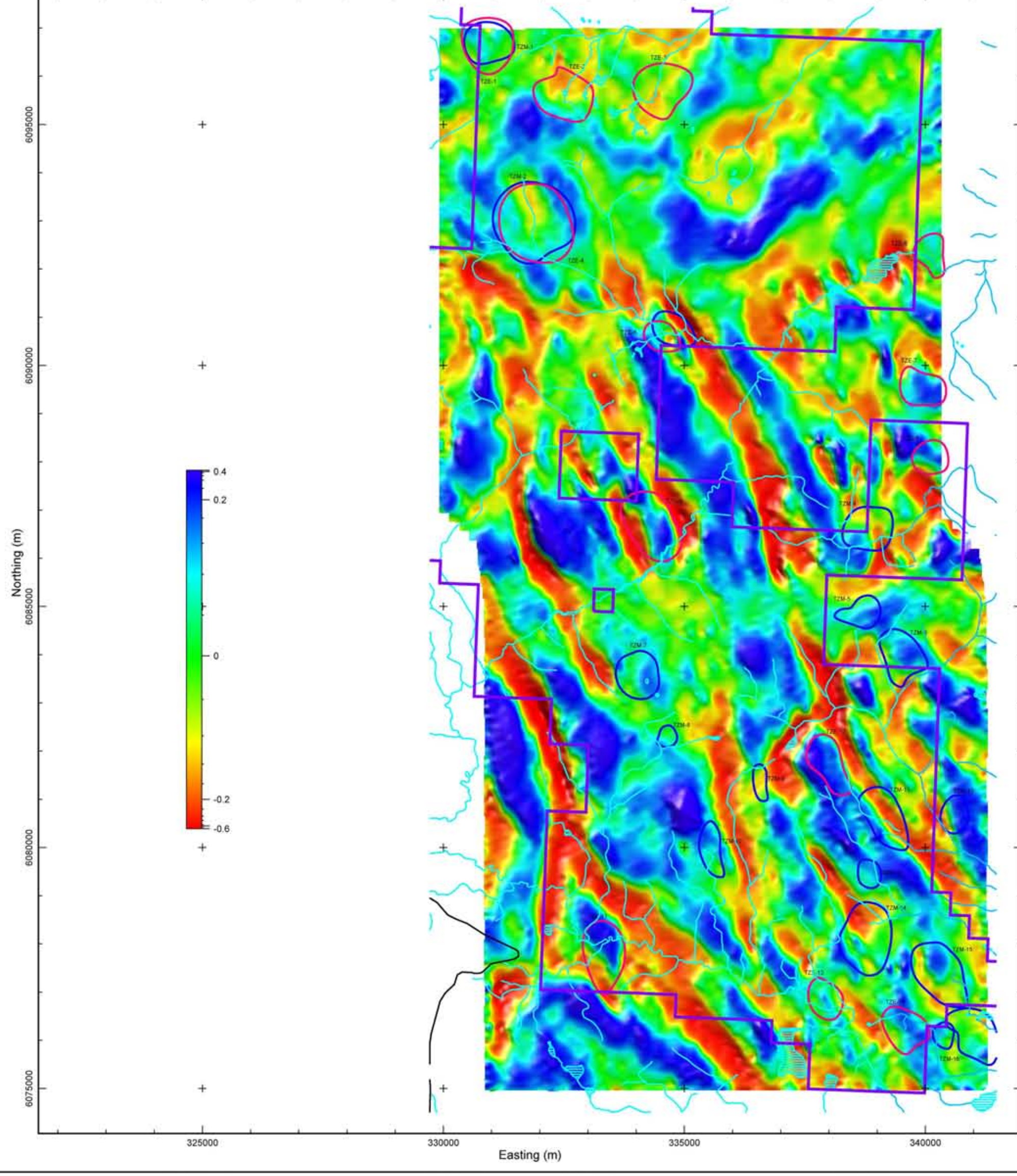
Easting (m)

360 Hz Quadrature - Total Divergence



Easting (m)

720 Hz Quadrature - Total Divergence



Easting (m)

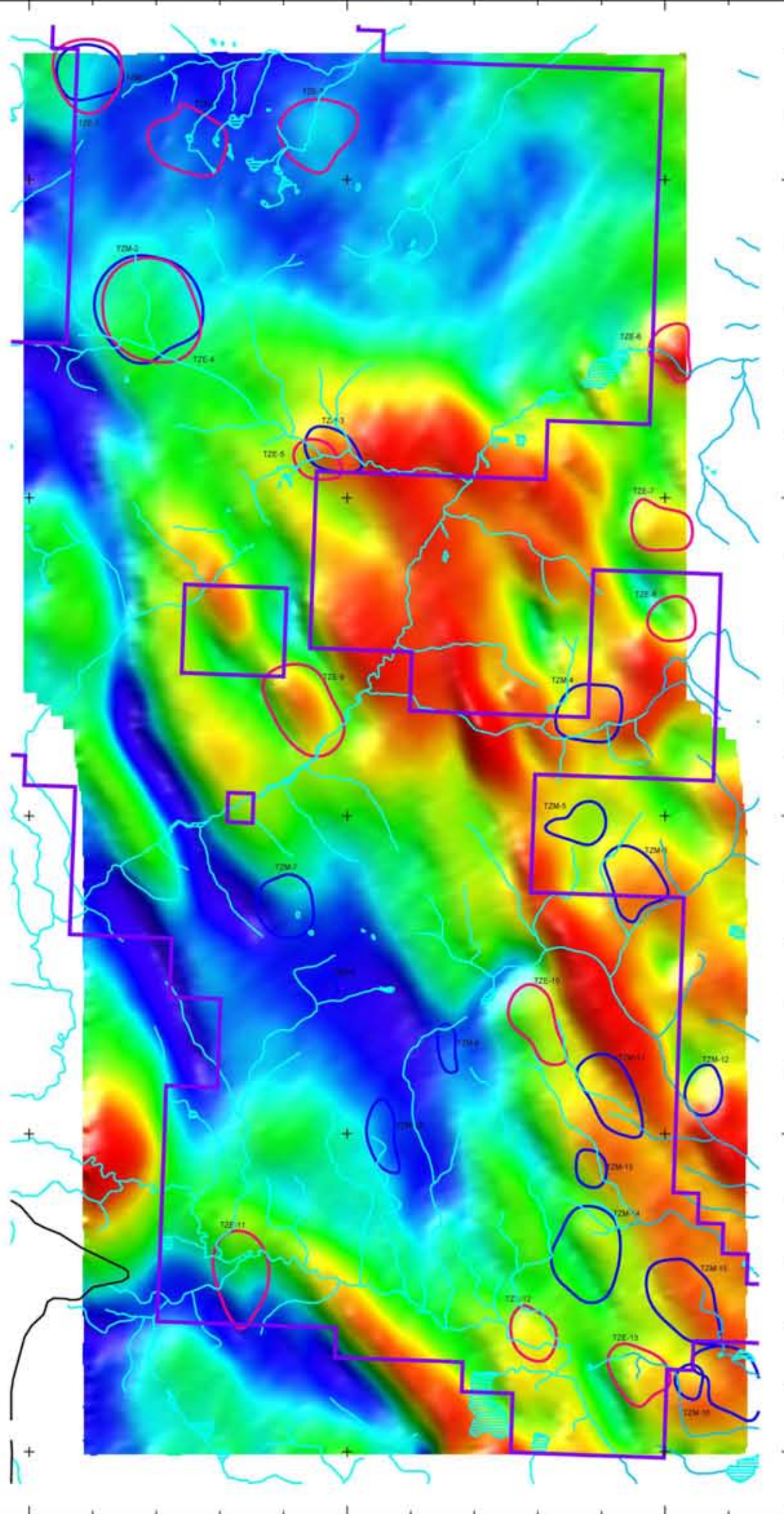
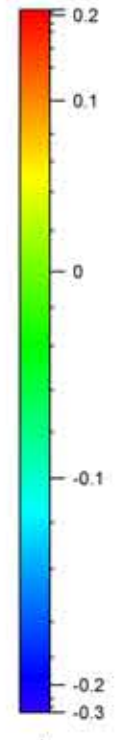
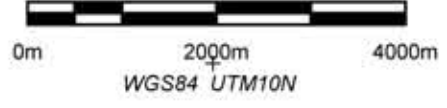


Condor Consulting Inc.
Lakewood, Colorado, U.S.A.
Processed: May 2012

30 Hz Quadrature - Total Phase Rotated

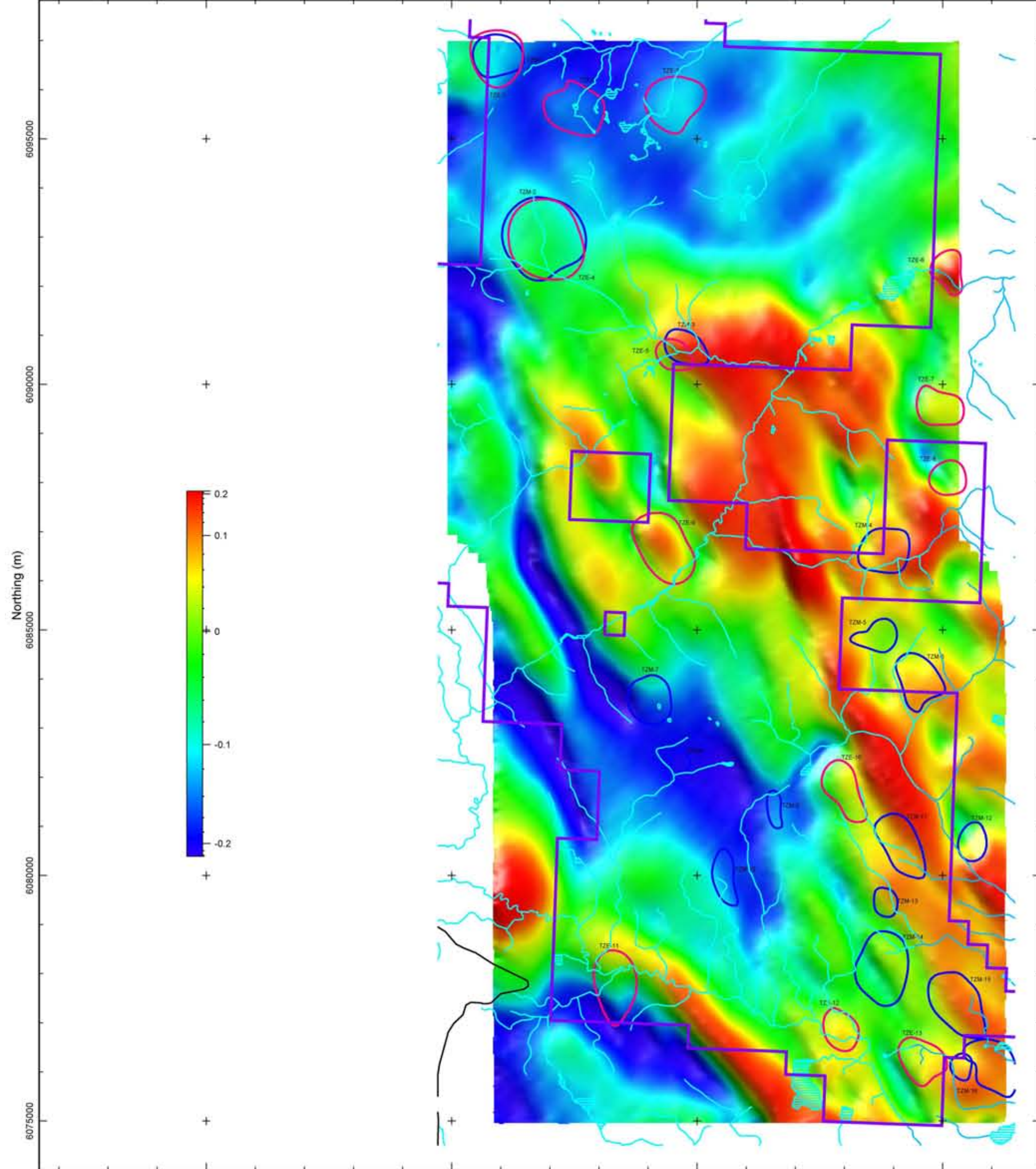
Stratton Resources Inc.
Mac Project
British Columbia, Canada
ZTEM Survey

Scale 1 : 80000



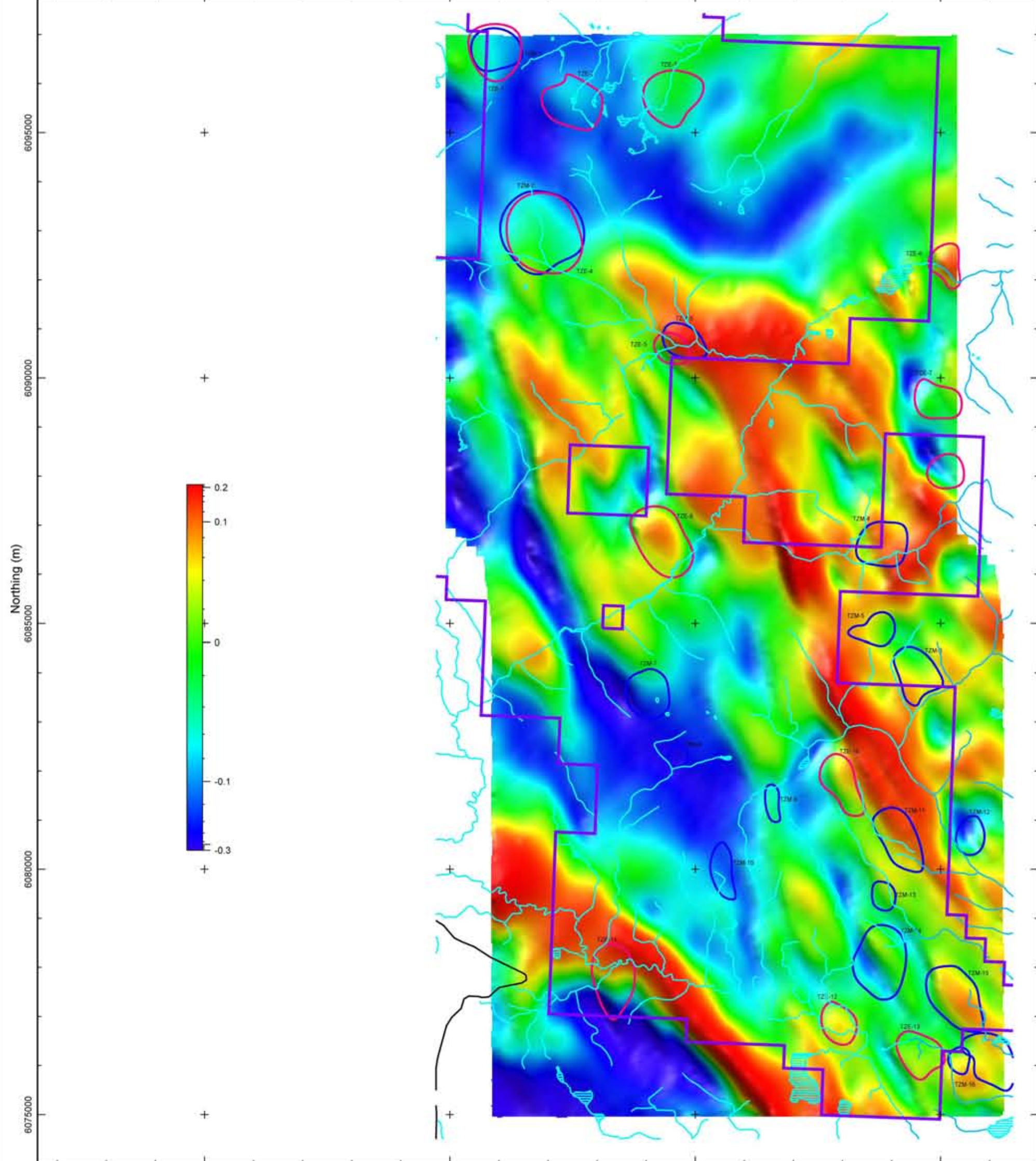
Easting (m)

45 Hz Quadrature - Total Phase Rotated



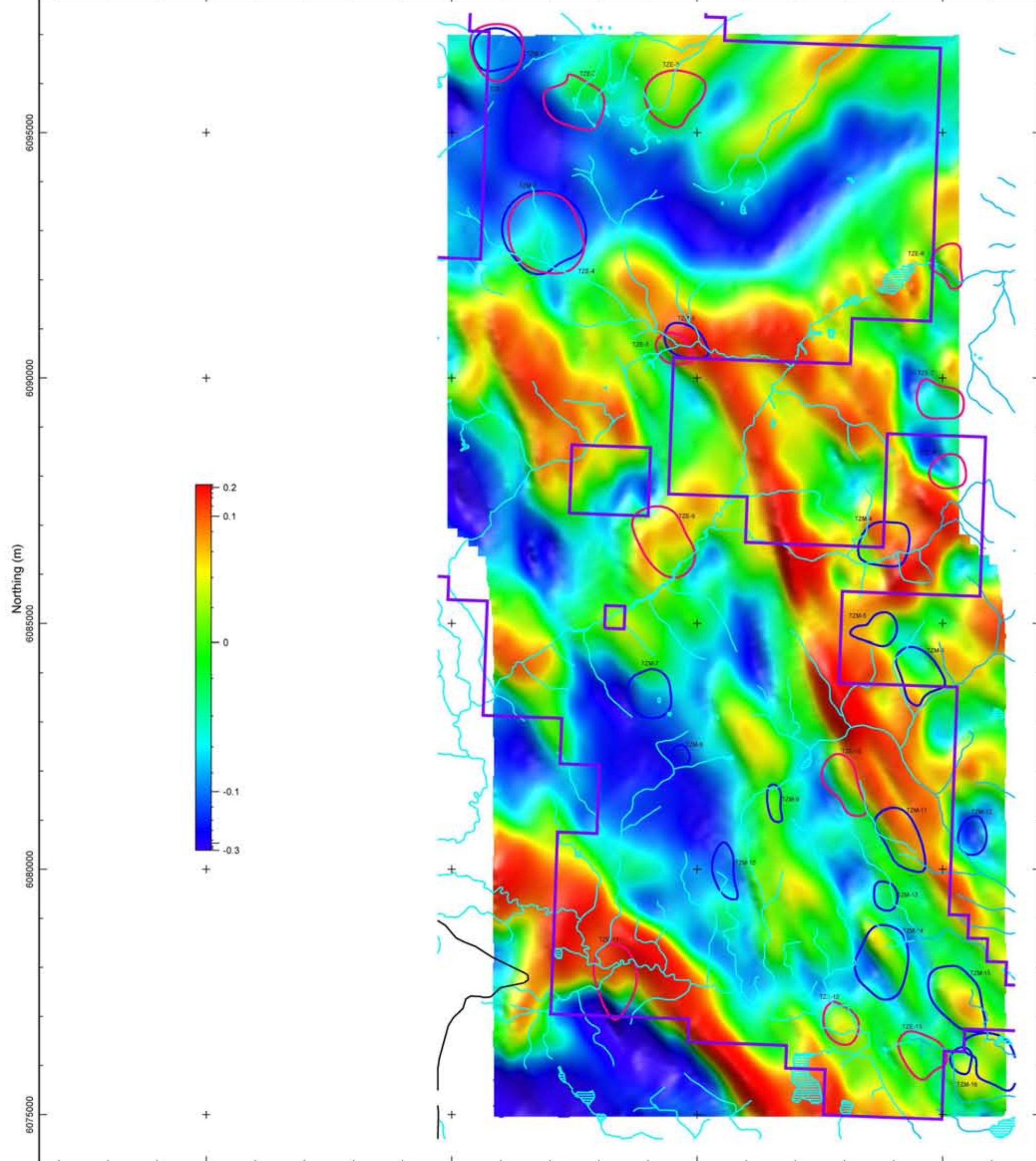
Easting (m)

90 Hz Quadrature - Total Phase Rotated



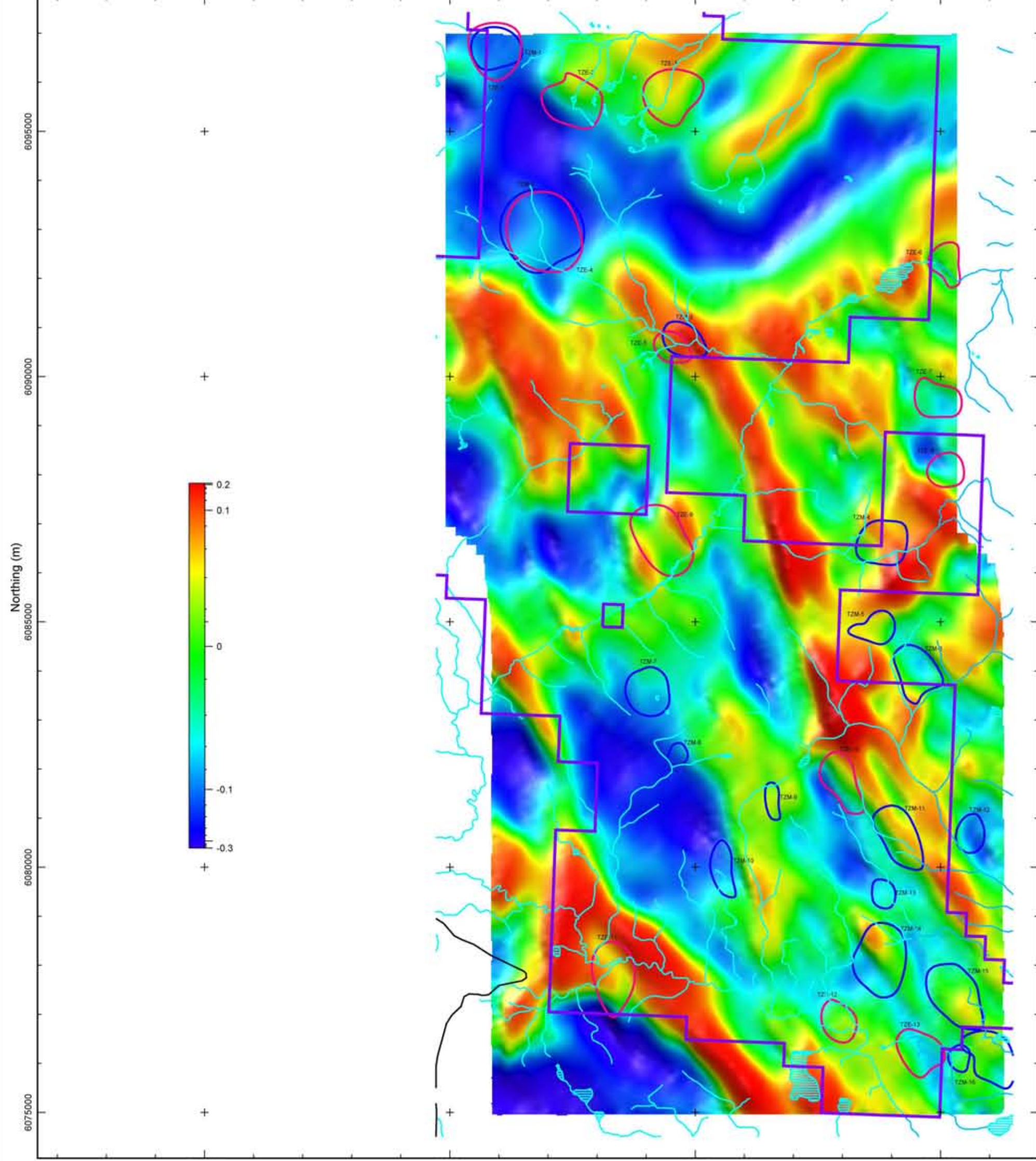
Easting (m)

180 Hz Quadrature - Total Phase Rotated



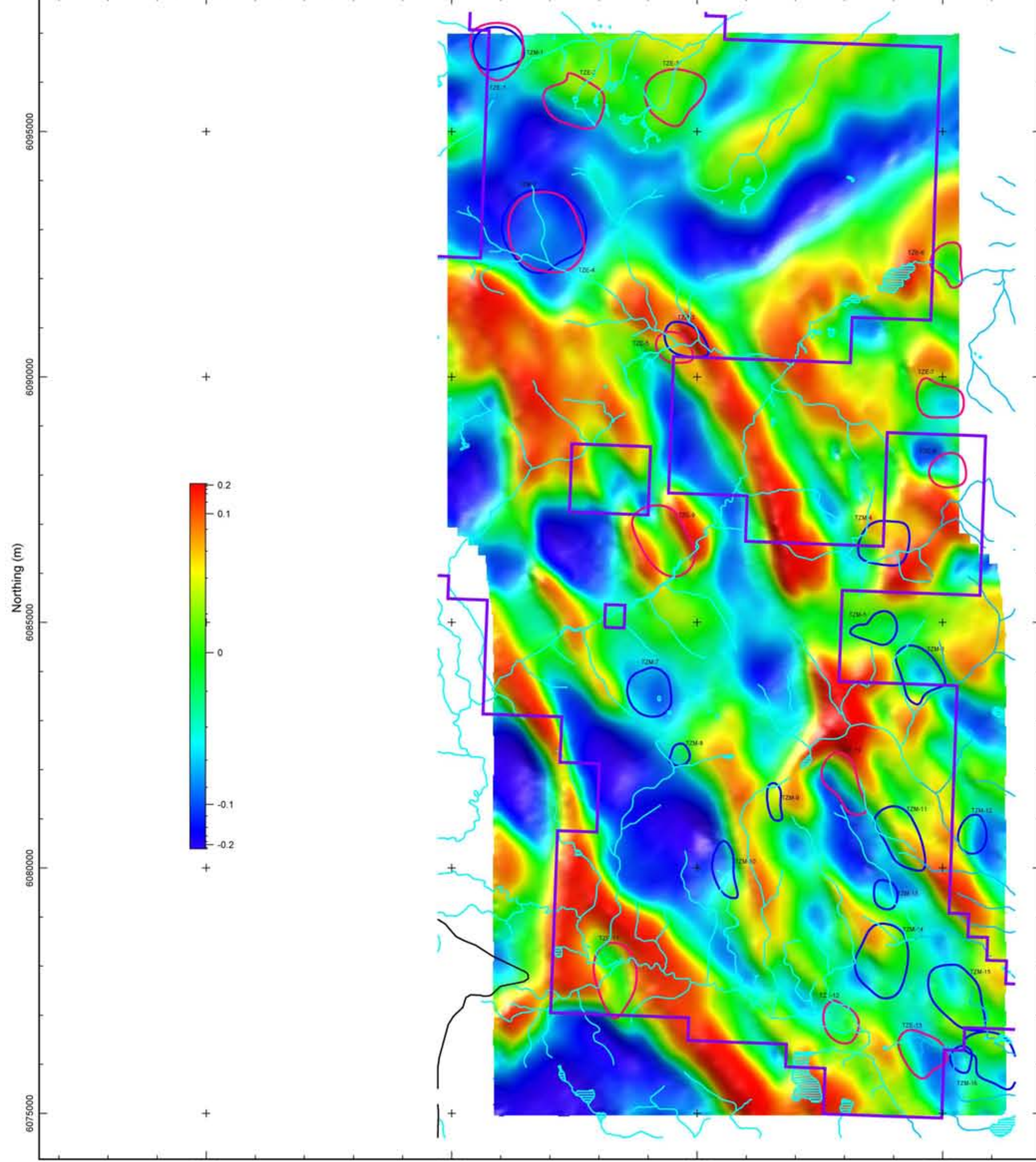
Easting (m)

360 Hz Quadrature - Total Phase Rotated



Easting (m)

720 Hz Quadrature - Total Phase Rotated



Easting (m)

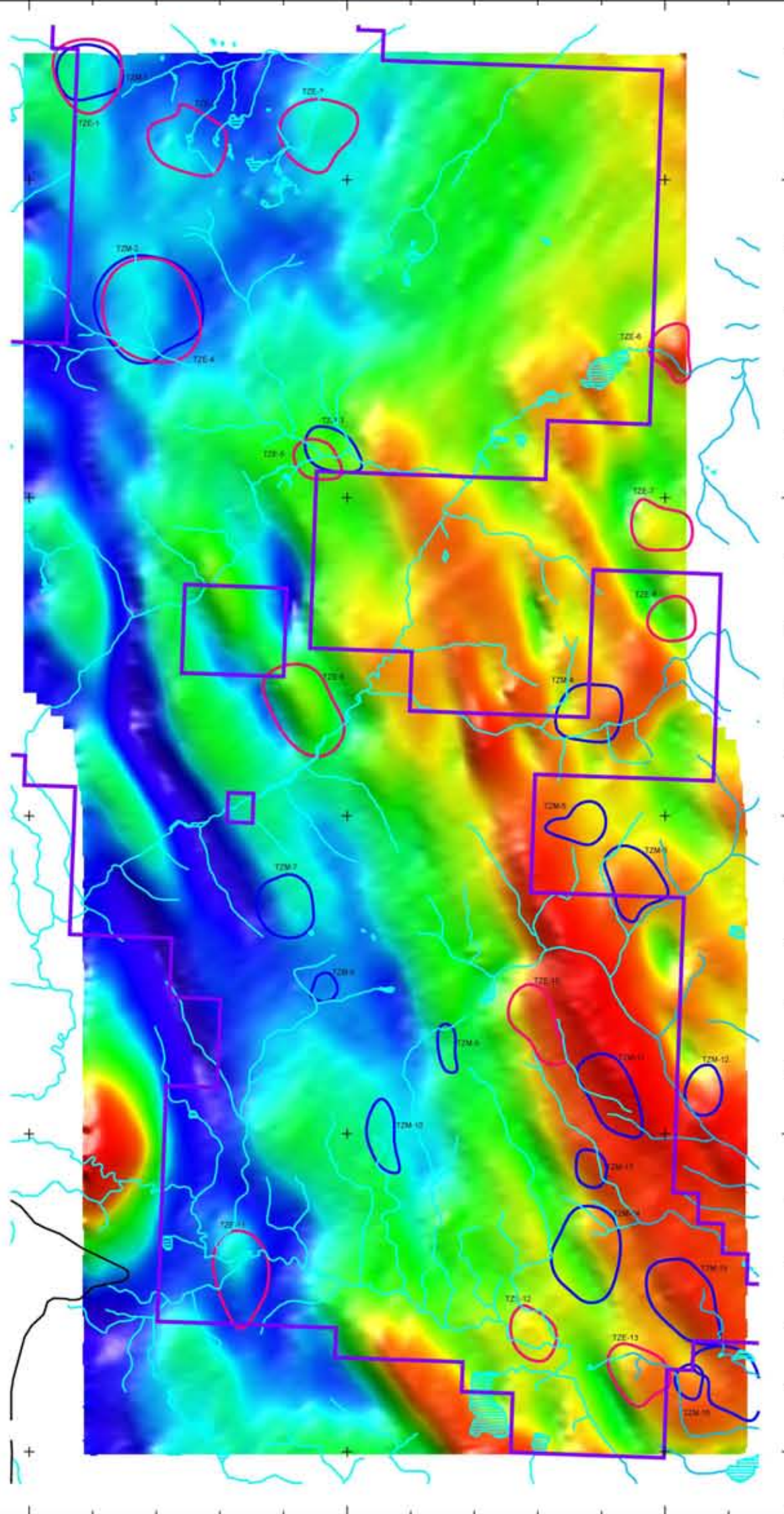



Condor Consulting Inc.
Lakewood, Colorado, U.S.A.
Processed: May 2012

30 Hz Quadrature - X Phase Rotated

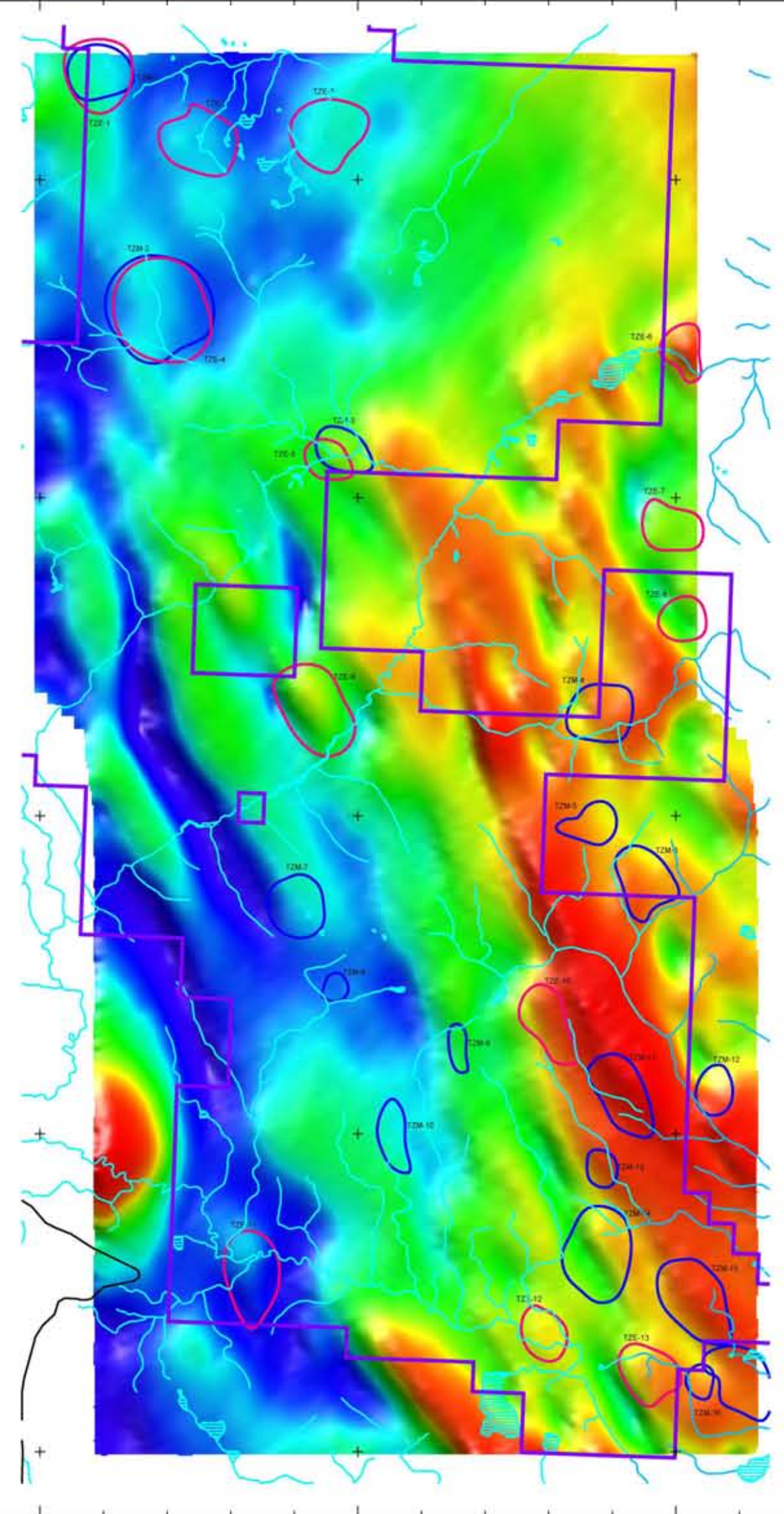

Stratton Resources Inc.
Mac Project
British Columbia, Canada
ZTEM Survey

Scale 1 : 80000
0m 200m 400m
WGS84 UTM10N



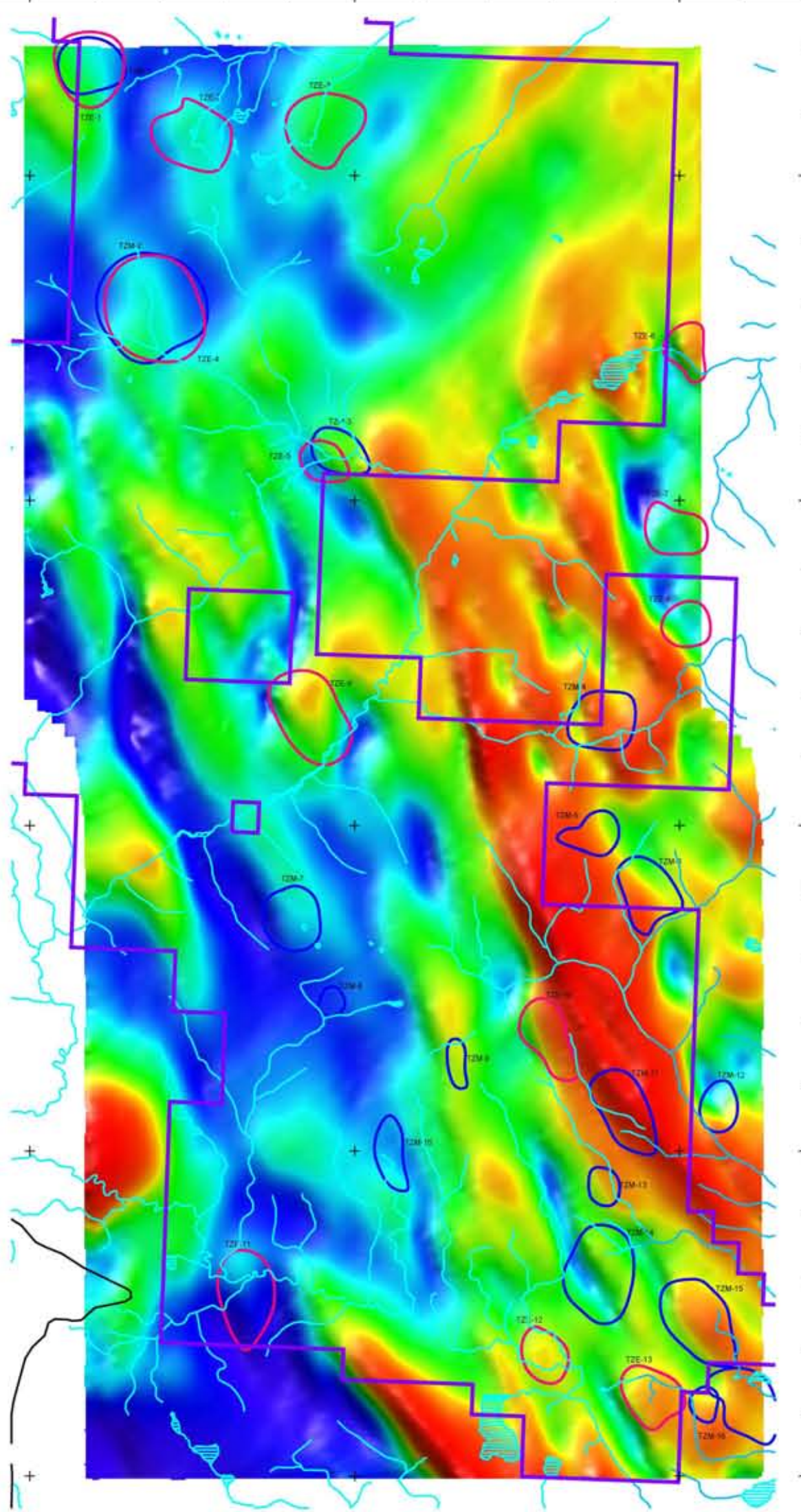

Easting (m)

45 Hz Quadrature - X Phase Rotated



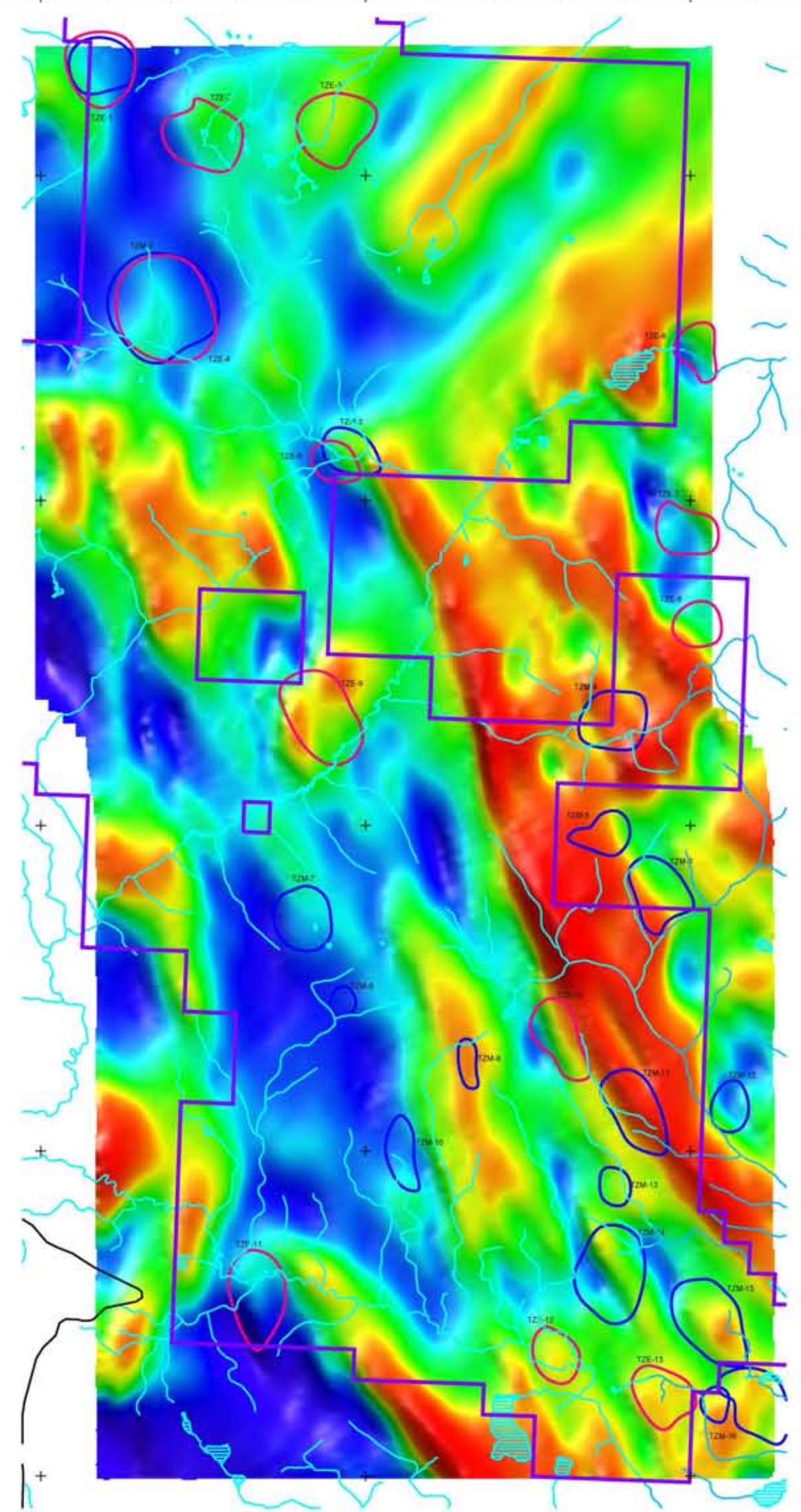

Easting (m)

90 Hz Quadrature - X Phase Rotated



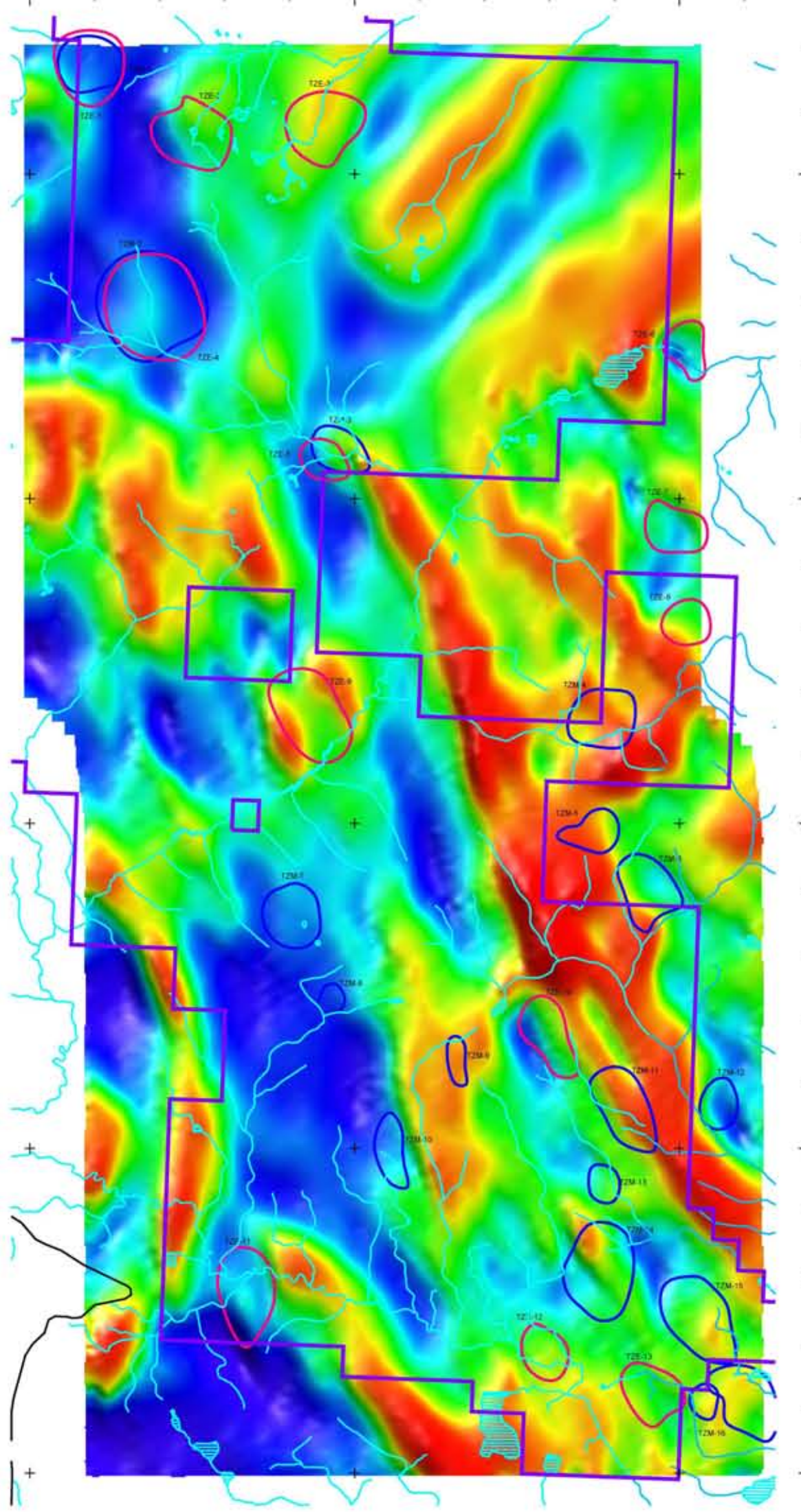

Easting (m)

180 Hz Quadrature - X Phase Rotated



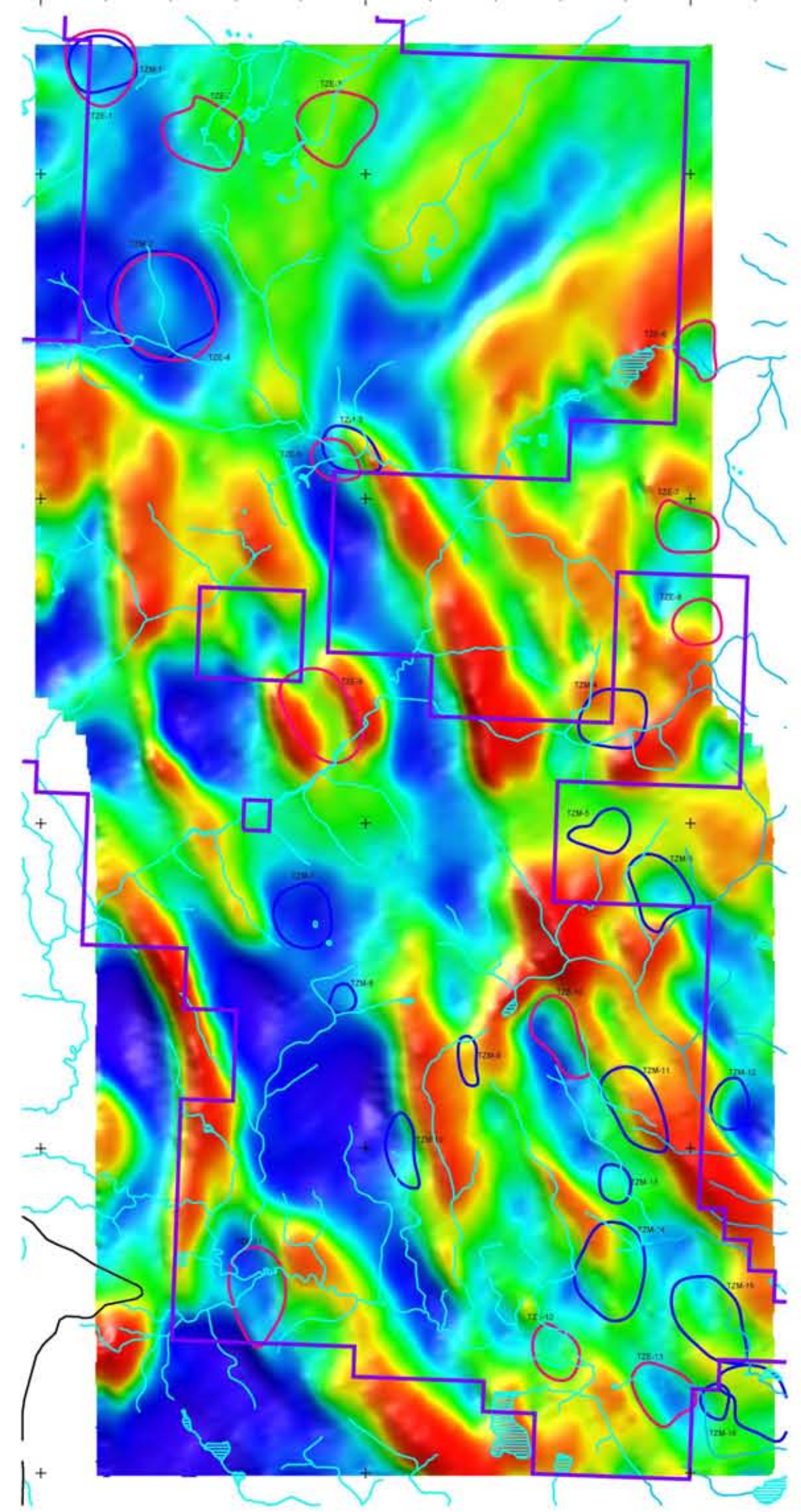

Easting (m)

360 Hz Quadrature - X Phase Rotated



Easting (m)

720 Hz Quadrature - X Phase Rotated



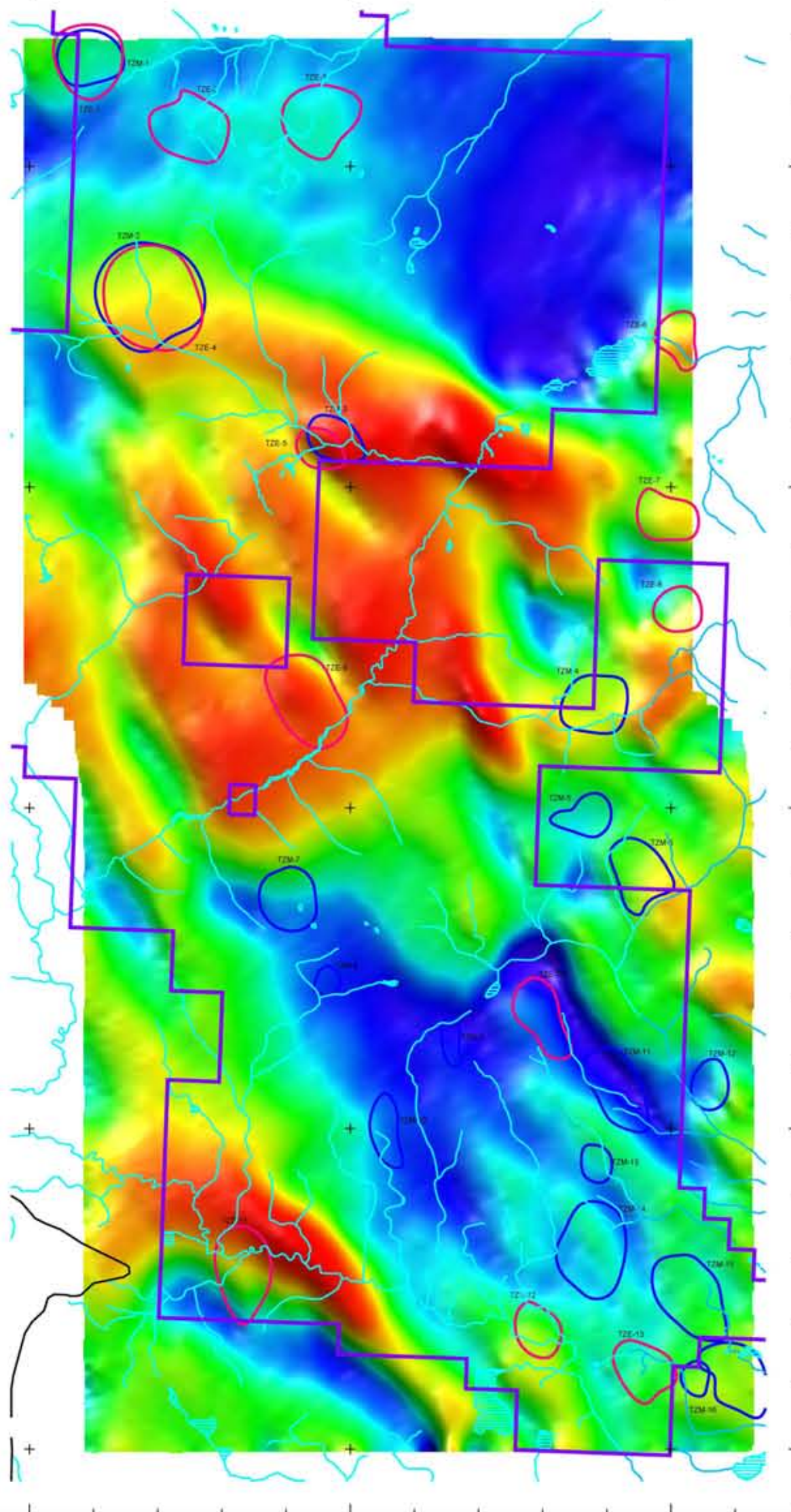

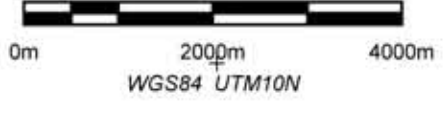
Easting (m)

Condor Consulting Inc.
Lakewood, Colorado, U.S.A.
Processed: May 2012

30 Hz Quadrature - Y Phase Rotated


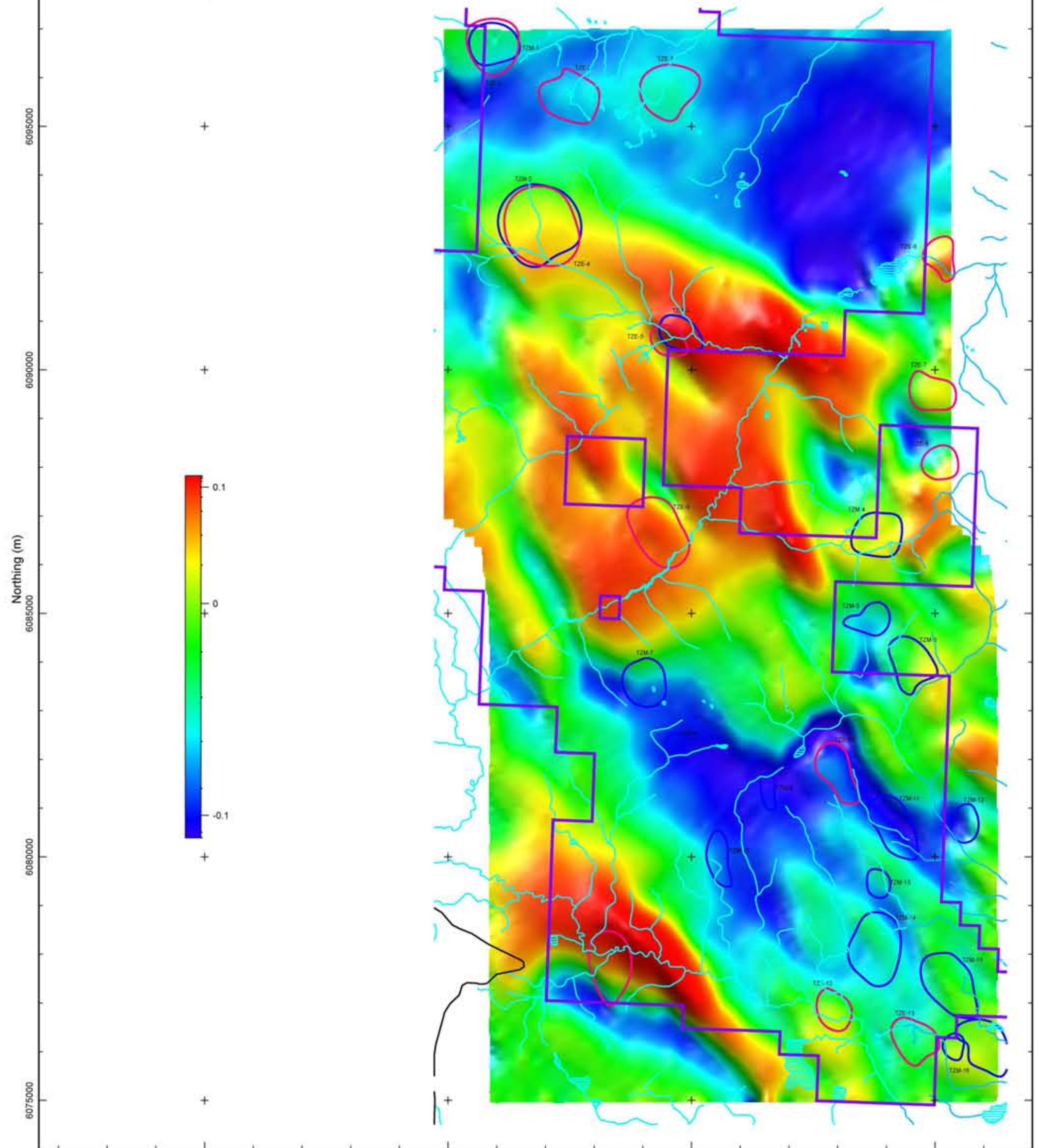
Stratton Resources Inc.
Mac Project
British Columbia, Canada
ZTEM Survey

Scale 1 : 80000




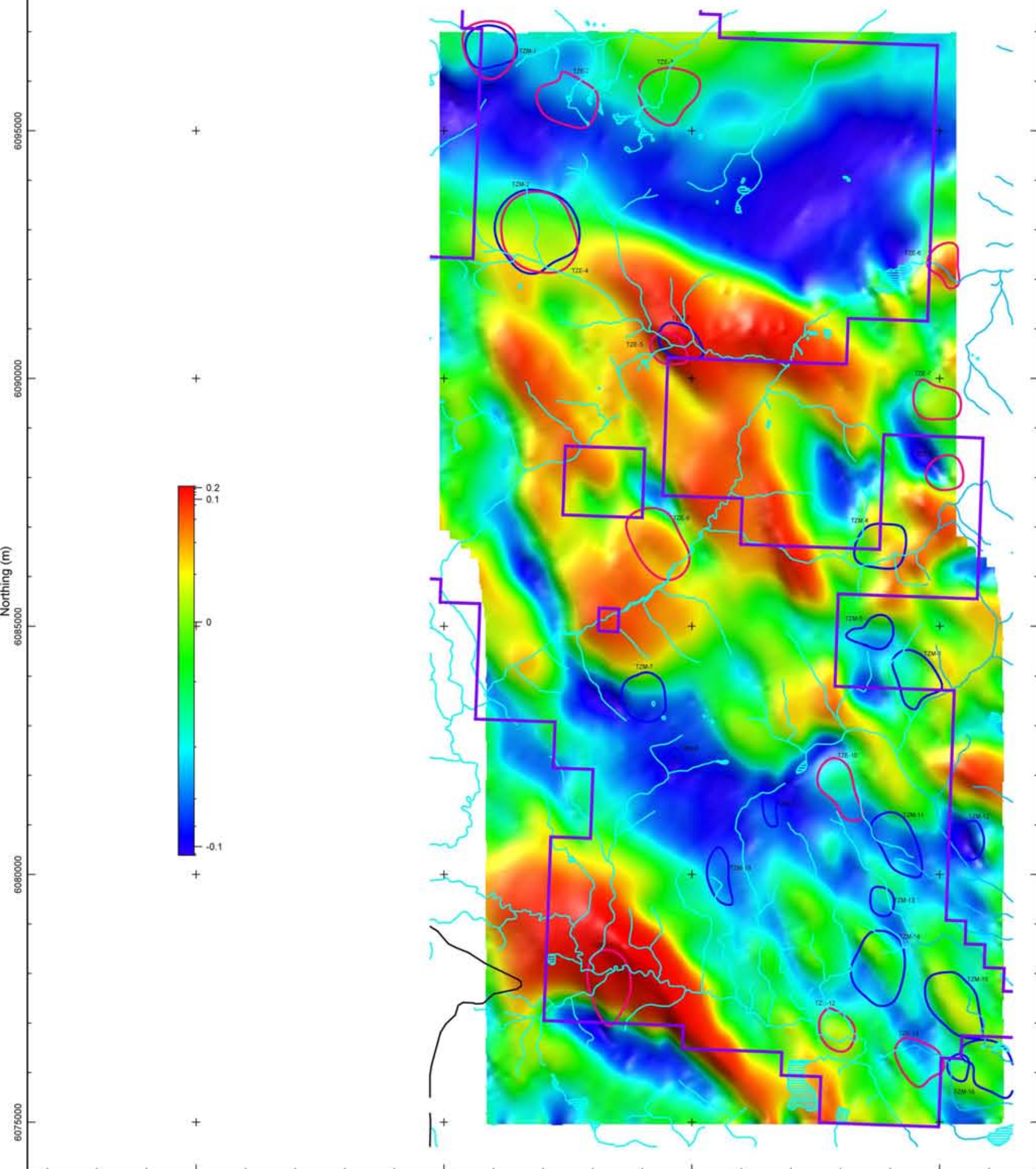
Easting (m)

45 Hz Quadrature - Y Phase Rotated




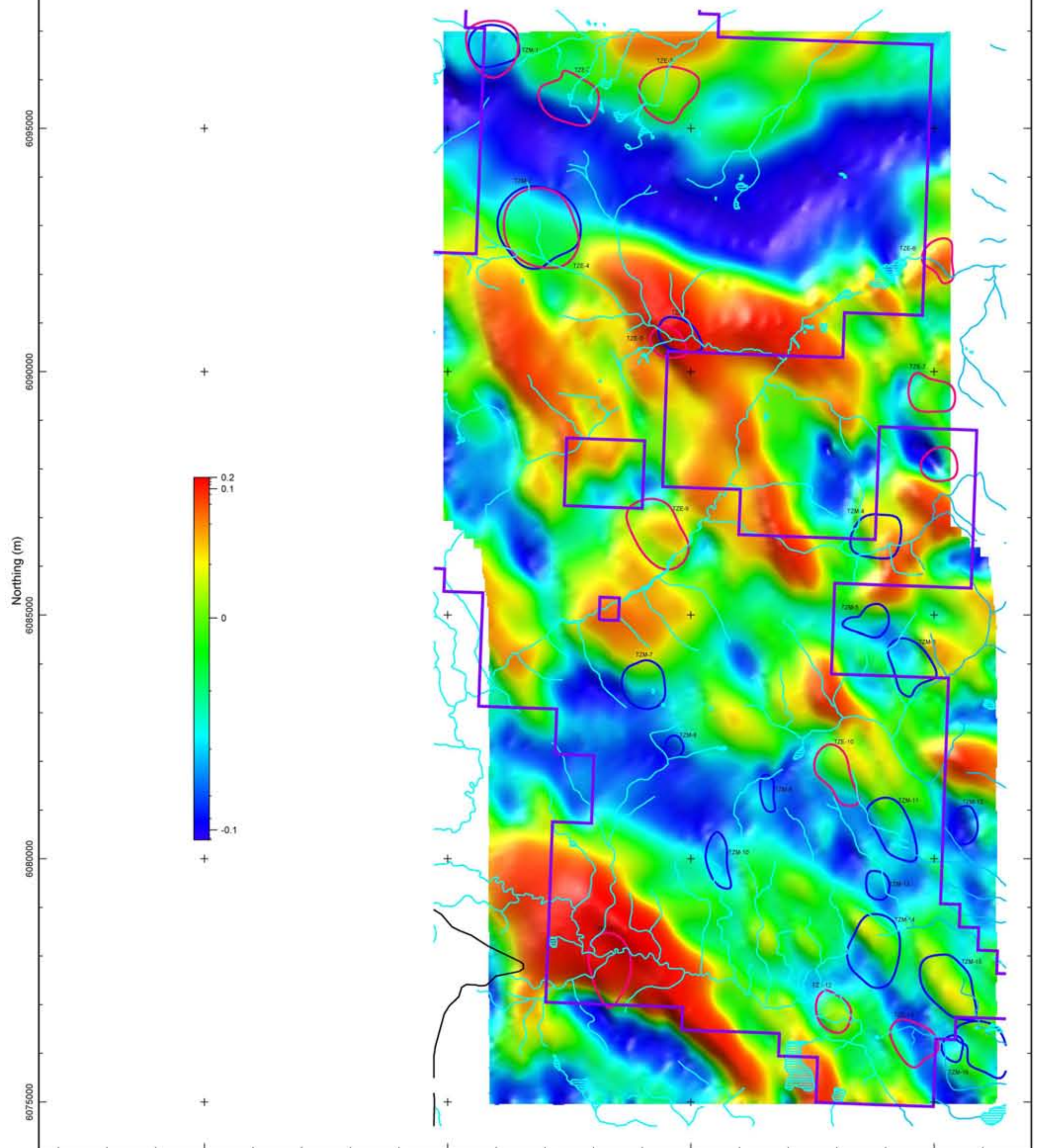
Easting (m)

90 Hz Quadrature - Y Phase Rotated




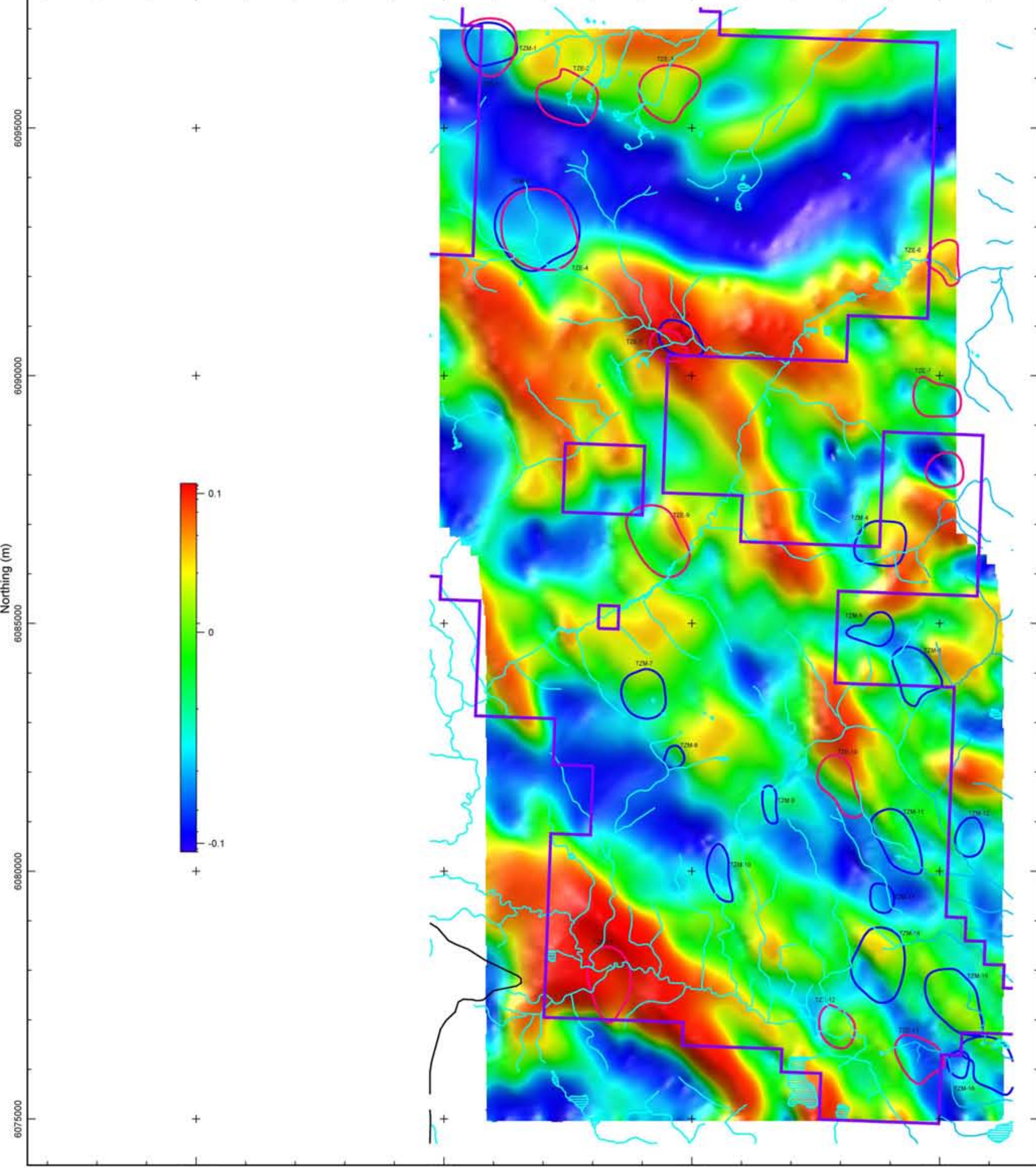
Easting (m)

180 Hz Quadrature - Y Phase Rotated




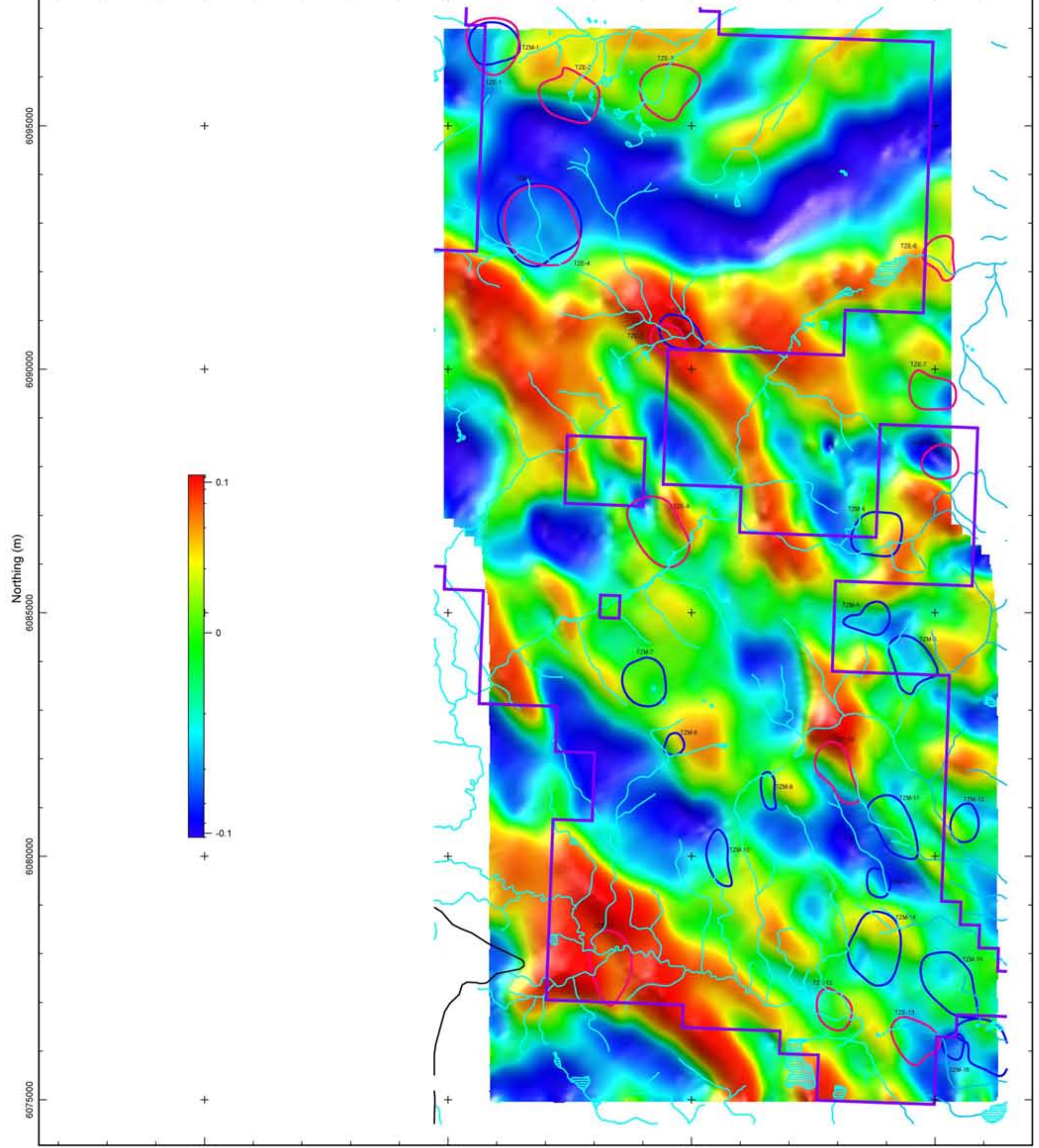
Easting (m)

360 Hz Quadrature - Y Phase Rotated



Easting (m)

720 Hz Quadrature - Y Phase Rotated



Easting (m)



Condor Consulting Inc.
Lakewood, Colorado, U.S.A.
Processed: May 2012