ASSESSMENT REPORT TITLE PAGE AND SUMMARY

TITLE OF REPORT: Geological, Propsecting and Geochemical Assessment Report on the Hit- Aspen Grove South Property

TOTAL COST: $67,500

AUTHOR(S): Adam Travis
SIGNATURE(S):



NOTICE OF WORK PERMIT NUMBER(S)/DATE(S):
STATEMENT OF WORK EVENT NUMBER(S)/DATE(S): 5396431, 5396859

YEAR OF WORK: 2012

PROPERTY NAME: HIT-ASPEN GROVE SOUTH

CLAIM NAME(S) (on which work was done):

Hit 1&2, Rene 4& 5, Pine 1-8, Primer Connection 1-3, Loyal 1-12, Golden 1, Fan, North Primer 7-7E, Vale 1-4, Hit-Speph, Axe West Slice, Axe west Slice 2, Axe West, Hit- Hornet

COMMODITIES SOUGHT: Copper and Gold

MINERAL INVENTORY MINFILE NUMBER(S),IF KNOWN: Hit (92HNE053), Miss (92HNE157), Dry(92HNE226), Vale(92HNE296), Allison Lake(92HNE190), Al(92HNE121), DD(92HNE102), Pine(92HNE003), P(92HNE116), Golden 1(92HNE054), Golden 2(92HNE049), Golden 3 (92HNE241), MS(92HNE156), EJ (92HNE119), MS 4(92HNE242), Bo(92HNE106), Anita 11 (92HNE139), Anita 14(92HNE229), Anita 18(92HNE230), Fan (92HNE113)

MINING DIVISION: Similkameen Mining Division
NTS / BCGS: 92H
LATITUDE: ___49_____° _____41_____ ’ _____"
LONGITUDE: _____120____ ° ___31_____’ ____45_____" (at centre of work)
UTM Zone: EASTING: NORTHING:
OWNER(S): Colorado Resources and Richard Bilingsley/Dwayne Kress

MAILING ADDRESS:

110-2300 Carrington Road, West Kelowna, B.C V4T 2N6

OPERATOR(S): Colorado Resources Ltd.

REPORT KEYWORDS:

Triassic Nicola volcanics, Allison Lake Pluton, Copper Gold Porphyries, Alkaline porphyries, gold in quartz veins

REFERENCES TO PREVIOUS ASSESSMENT WORK AND ASSESSMENT REPORT NUMBERS:
00517, 00530, 01857, 01928, 02542, 02987, 03495, 03579, 03605,04083, 04167, 04168, 04341, 04342, 04344, 04345, 04346, 04415, 04416, 04420, 04446, 04491, 06412, 06697, 06809, 06877, 07066, 07584, 08184, 09091, 09429, 09821, 10441, 10499, 11042, 11605, 12829, 13213, 14042, 16985, 17004, 18410, 18776, 19335, 19593, 20179, 21198,22220,25592, 28827, 29762, 29817.

TYPE OF WORK IN THIS REPORT	EXTENT OF WORK (in metric units)	ON WHICH CLAIMS	PROJECT COSTS APPORTIONED (incl. support)
GEOLOGICAL (scale, area)			
Ground, mapping			
Photo interpretation	Surficial Geology by Vic Levson 14,291.30 hecatres	All 47	$20,000
GEOPHYSICAL (line-kilometres)			
Ground			
Magnetic			
Electromagnetic			
Induced Polarization			
Radiometric			
Seismic			
Other			
Airborne			
GEOCHEMICAL (number of samples analysed for …)			
Soil	XRF 2335, 161 ICP/FA		$10,000.00
Silt			
Rock			
Other			
DRILLING (total metres, number of holes, size, storage location)			
Core			
Non-core			
RELATED TECHNICAL			
Sampling / Assaying			$30,000.00
Petrographic			

Mineralographic		
Metallurgic		
PROSPECTING (scale/area)		$7,500.00
PREPATORY / PHYSICAL		
Line/grid (km)		
Topo/Photogrammetric (scale, area)		
Legal Surveys (scale, area)		
Road, local access (km)/trail		
Trench (number/metres)		
Underground development (metres)		
Other		
	TOTAL COST	**$67,500**

BC Geological Survey
Assessment Report
33377

GEOLOGICAL, PROSPECTING AND GEOCHEMICAL

ASSESSMENT REPORT

On the

HIT – ASPEN GROVE SOUTH PROPERTY

MISSEZULA MOUNTAIN AREA, B.C.
SIMILKAMEEN MINING DIVISION

Latitude: 49° 41’ North Longitude: 120°.
31' 45" West BCGS MAP SHEETS 092H

Prepared for

COLORADO RESOURCES LTD.

By

Adam Travis

October 26, 2012

Table of Contents

SUMMARY 1
PROPERTY DESCRIPTION AND LOCATION 2
TABLE 1- MINERAL TENURES 4
ACCESSIBILITY, CLIMATE, INFRASTRUCTURE AND PSYSIOGRAPHY 7
HISTORY 7
REGIONAL AND PROPERTY GEOLOGY 8
PROPERTY MINERALIZATION 13
2012 EXPLORATION PROGRAM 15
SAMPLING METHOD AND APPROACH 19
SAMPLE PREPARATION, ANALYSIS AND SECURITY 19
EXPLORATION RESULTS 20
CONCLUSION AND RECOMMENDATIONS 21
REFERENCES 22
CERTIFICATE OF QUALIFIED PERSON 23

APPENDICES

APPENDIX I- 2012 COST STATEMENTS
APPENDIX II- 2012 XRF RESULTS
APPENDIX III- 2012 ACME LAB RESULTS
APPENDIX IV- SURFICIAL GEOLOGY OF THE HIT-ASPEN GROVE CLAIMS AREA- VIC LEVSON REPORT
APPENDIX V- 2012 EXPLORATION MAPS

SUMMARY

The Hit Property consists of two original mineral claims, totalling 752.4 hectares covering the Hit and Miss Minfile occurrences and the adjoining ASPEN GROVE SOUTH property of 45 mineral claims totalling 13,538.86 hectares covering 18 other Minfile occurrences. The combined property totals 47 mineral claims covering 20 Minfile occurrences and area of 14,291.30 hectares. The property is located approximately 30 kilometres north of the community of Princeton, British Columbia. The Property is centered at latitude: 49° 40' north, longitude: 120°. 25’ west, and is located on BCGS map sheet 092H. The Property can be accessed by a series of well-maintained gravel forest service roads originating either from the paved Merritt-Princeton Highway 5A in the west, paved Highway 97 C in the north and the paved Princeton-Summerland road in the south and east.

The region surrounding and underlying the property is underlain by the Nicola Group volcanic arc portion of the Upper Triassic Quesnel Terrane Lithologies include alkalic to calc-alkalic subaqueous to subarea1 volcanic rocks, coeval intrusive bodies and associated sedimentary rocks, including limestone.

The property is prospective for alkalic and calcalkalic porphyry copper +/- gold +/- molybdenum and later orogenic gold-quartz deposit type vein targets.

During 2012 a total of 2335 soil samples were collected principally from road cuts and were analysed by a portable XRF Niton, of which 161 of them were also submitted to Acme Analytical Labs in Vancouver for ICP analysis and Fire Assay Gold. A surficial geology study was also undertaken by Dr. Vic Levson of the property to gain a better understanding of the glacial cover and its constraints on exploration. The 2012 work filed under statement of work # 5396431 resulted in the expenditure of $ 67,500.

The results of this work indicate that quick reconnaissance soil/till sampling and subsequent analysis by portable XRF is a cheap, effective prospecting tool in particular for copper, however caution must be used when sampling glacial material far removed from bedrock.

Anomalous copper areas for follow up include the area north of Rampart Lake in the vicinity of the Golden Minfile occurrences and also in the area of the Pine and Al Minfile occurrences near the edge of the Allison Lake Pluton.

Detailed prospecting, grid soil sampling and contingent Induced Polarization surveys in areas of anomalous copper values and on geological trend of the Axe Minfile occurrence is also recommended. Gold fire assay analysis of the stored soil samples is also recommended as XRF analysis is not adequate for gold.

PROPERTY DESCRIPTION AND LOCATION

The claims comprising the Hit-ASPEN GROVE SOUTH Property (Property) are located on Crown and private land in the Similkameen Mining Division on BCGS map sheets 092H. The Property is located approximately 30 km north of the community of Princeton, British Columbia (Figure 1). The configuration of the various mineral claims is illustrated in Figures 2 3 and the claim information is as set out in Table 1 below. The claims cover an area of 14,291.30 hectares.

Colorado Resources has assembled the property through various option agreements, originally on the initial Hit claims (Tenures 514826 and 514829) and then subsequently by agreements with Richard Billingsley and Dwayne Kress of the Aspen Grove South claim block which covers 8587.8 hectares. Colorado subsequently acquired thru MTO application additional ground.

Exploration work on mineral properties in British Columbia resulting in physical disturbance requires the filing of a Notice of Work and Reclamation with the Ministry of Energy, Mines and Petroleum Resources. The issuance of a permit facilitating such work may involve the posting of a reclamation bond. As of the date of this report a $25,000 reclamation bond (MX-4-593) exists for mechanical disturbance including stripping, trenching, access trail construction and diamond drilling on and around the Hit prospect is being maintained by Colorado.

Mineral claims in British Columbia may be kept in good standing by incurring assessment work or by paying cash-in-lieu of assessment work in the amount of $5 per hectare per year during the first three years following the location of the mineral claim. This amount increases to $10 per hectare in the fourth and succeeding years.

Portions of the property especially along the Merritt-Princeton Highway corridor, the Summer's Creek valley and parts of the east claims (Vale portion) are also covered by private land. To access these areas landowner notification is required.


Colorado Resources Ltd.
BC Projects
HIT & ASPEN GROVE SOUTH PROPERTY
Ross River
Whitehorse
Yukon
Atlin
Dease Lake
Fort Nelson
Stewart
Fort St John
Dawson Creek
MacKenzie
Smithers
Prince Rupert
Prince George
British Columbia
Alberta
Bella Coola
Williams Lake
Calgary
Kamloops
Merritt
Kelowna
Princeton
Nanaimo
Vancouver
Victoria
Washington
Figure 1
Kilometers
0 100 200

TABLE 1- MINERAL TENURES

TABLE 1 - MINERAL TENURE

Tenure #	Legal Status	Claim Name	Owner	Issue Date	Good To Date	Area (ha)
514826	Option A	HIT 1	240561 (100%)	2005/jun/20	2018/jan/31	501.52
514829	Option A	HIT 2	240561 (100%)	2005/jun/20	2018/jan/31	250.869
590721	Option B	RENE 4	240561 (100%)	2008/sep/03	2018/jan/31	522.2458
590839	Option B	PINE 5	240561 (100%)	2008/sep/05	2018/jan/31	188.0794
590845	Option B	PINE 6	240561 (100%)	2008/sep/05	2018/jan/31	250.7834
591081	Option B	SUM 3	240561 (100%)	2008/sep/09	2018/jan/31	208.8864
592751	Option B	PINE 7	240561 (100%)	2008/oct/11	2018/jan/31	104.4526
592752	Option B	PINE 8	240561 (100%)	2008/oct/11	2018/jan/31	41.781
593851	Option B	PINE 7A	240561 (100%)	2008/nov/04	2018/jan/31	20.8905
593854	Option B	PINE 1	240561 (100%)	2008/nov/05	2018/jan/31	522.3431
593855	Option B	PINE ER	240561 (100%)	2008/nov/05	2018/jan/31	41.8091
593856	Option B	PINE 2	240561 (100%)	2008/nov/05	2018/jan/31	522.5143
593859	Option B	PINE 4	240561 (100%)	2008/nov/05	2018/jan/31	292.4226
593861	Option B	PINE 3	240561 (100%)	2008/nov/05	2018/jan/31	229.9306
600783	Option B	PINE 6	240561 (100%)	2009/mar/10	2018/jan/31	83.5664
602614	Option B		240561 (100%)	2009/apr/14	2018/jan/31	62.6611
602615	Option B	PRIMER CONNECTION	240561 (100%)	2009/apr/14	2018/jan/31	20.8905
602616	Option B	PRIMER CONNECTION 1	240561 (100%)	2009/apr/14	2018/jan/31	62.6399
603256	Option B	PRIMER CONNECTOR 3	240561 (100%)	2009/apr/22	2018/jan/31	20.8835
612463	Option B		240561 (100%)	2009/jul/27	2018/jan/31	188.0818
613525	Option B	LOYAL 1	240561 (100%)	2009/jul/31	2018/jan/31	313.3274
613527	Option B	LOYAL 3	240561 (100%)	2009/jul/31	2018/jan/31	313.3855
613528	Option B	LOYAL 5	240561 (100%)	2009/jul/31	2018/jan/31	459.8216
613531	Option B	LOYAL 8	240561 (100%)	2009/jul/31	2018/jan/31	501.586
613534	Option B	LOYAL 4	240561 (100%)	2009/jul/31	2018/jan/31	522.3003
613537	Option B	LOYAL 6	240561 (100%)	2009/jul/31	2018/jan/31	501.5976
613538	Option B	LOYAL 8	240561 (100%)	2009/jul/31	2018/jan/31	292.6666
613540	Option B	LOYAL 9	240561 (100%)	2009/jul/31	2018/jan/31	522.7383
613603	Option B	LOYAL 10	240561 (100%)	2009/jul/31	2018/jan/31	250.9702
613643	Option B	LOYAL 2	240561 (100%)	2009/jul/31	2018/jan/31	522.0518
825142	Option B	GOLDEN 1	240561 (100%)	2010/jul/23	2018/jan/31	20.8973
833942	Option B	LOYAL 11	240561 (100%)	2010/sep/19	2018/jan/31	522.3054
838767	Option B	FAN	240561 (100%)	2012/nov/23	2018/jan/31	731
846265	Option B	LOYAL 12	240561 (100%)	2011/feb/12	2018/jan/31	417.4635
898012	Acquired	VALE 1	240561 (100%)	2011/sep/19	2016/jan/31	501.4508
898013	Acquired	VALE 2	240561 (100%)	2011/sep/19	2016/jan/31	501.4236

TABLE 1 - MINERAL TENURE Cont.

Tenure #	Legal Status	Claim Name	Owner	Issue Date	Good To Date	Area (ha)
898014	Acquired	VALE 3	240561 (100%)	2011/sep/19	2016/jan/31	501.6187
898015	Acquired	VALE 4	240561 (100%)	2011/sep/19	2016/jan/31	501.5875
931357	Acquired	HIT-STEPH	240561 (100%)	2011/nov/24	2018/jan/31	188.2477
937175	Acquired	AXE WEST SLICE	240561 (100%)	2011/dec/12	2018/jan/31	188.2193
937642	Acquired	AXE WEST	240561 (100%)	2011/dec/15	2018/jan/31	20.9081
993762	Acquired	HIT-HORNET	240561 (100%)	2012/jun/04	2018/jan/31	146.1522
858715	Option C	NORTH PRIMER 7B	139085 (100%)	2011/jun/24	2016/jan/31	501.2131
858716	Option C	NORTH PRIMER 7C	139085 (100%)	2011/jun/24	2016/jan/31	250.6674
858718	Option C	NORTH PRIMER 7D	139085 (100%)	2011/jun/24	2016/jan/31	104.3941
858719	Option C	NORTH PRIMER 7E	139085 (100%)	2011/jun/24	2016/jan/31	313.262
978872	Option C	NORTH PRIMER 7	139085 (100%)	2012/apr/10	2016/jan/31	542.7438
TOTAL AREA (Hectares):						**14291.251**

*Assuming acceptance of the work recorded for assessment credit under event #5396431 and #5936859 that this report documents

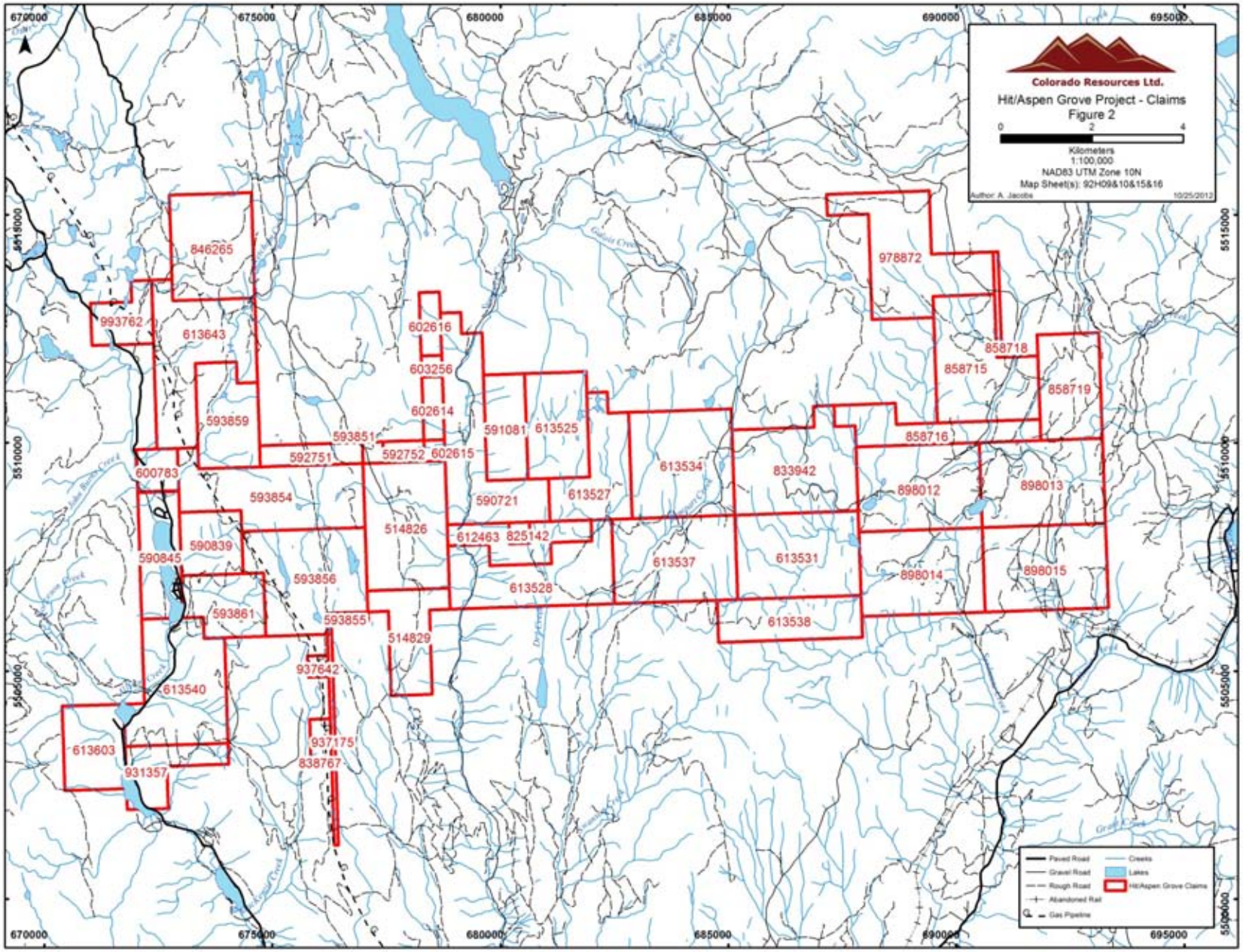
Colorado Resources Ltd.
Hit/Aspen Grove Project - Claims
Figure 2
0 2 4
Kilometers
1:100,000
NAD83 UTM Zone 10N
Map Sheet(s): 92H09&10&15&16
Author: A. Jacobs
10/25/2012
670000
675000
680000
685000
690000
695000
5515000
5510000
5505000
846265
993762
613643
593859
600783
590845
590839
593854
593856
593861
593855
514829
937642
613540
613603
931357
937175
838767
602616
603256
602614
602615
592751
592752
593851
514826
590721
591081
613525
613527
612463
825142
613528
978872
858718
858715
858719
858716
613534
833942
898012
898013
613537
613531
898014
898015
613538
Paved Road
Gravel Road
Rough Road
Abandoned Rail
Gas Pipeline
Creeks
Lakes
Hit/Aspen Grove Claims

ACCESSIBILITY, CLIMATE, INFRASTRUCTURE AND PSYSIOGRAPHY

The property is readily accessible by forest service roads originating either from the Coquihalla Connector in the north, Highway 5 A along the western boundary of the claim or the Princeton – Summerland road on the south and eastern sides of the claims.

The property is located approximately half way between Merritt and Princeton where most supplies can be found, if not Kelowna is located approximately 1- 1.5 hours travel east of the property. High and medium voltage power lines and a natural gas pipeline cross through the western part of the property west of the Ketchan-Delrich forest service roads.

The terrain at the Property ranges from small flat plateaus to steep sided valleys such as the Summers Creek Canyon (Figure 2). The highest point on the claims is the Missezula Mountain summit at 1654 metres above sea level. The lowest point is the Summers Creek Canyon at less than 1,000 metres.

Vegetation occurs as erratically occurring groves of lodge pole pine, spruce, Douglas fir, balsam and poplar. Most of the area covered by the claim blocks has been logged with most of the pine trees devastated by the pine beetle. The climate is moderately dry and snow cover accumulates from late October and lasts to mid-April at lower elevations to mid-May on the plateaus over 1300 metres.

HISTORY

The earliest exploratory work in the area dates back to the 1930's, and appeared to focus primarily on volcanic hosted red bed copper mineralization occurring in several small showings in and around the current Property boundaries. High grade shear hosted copper mineralization on the Axe prospect (Figure 4) south of the Property was also targeted and explored (Preto, 1979).

During the late 1960's through to the 1980's exploration focused primarily on porphyry style copper (gold) deposits on the nearby Axe, Rum-Coke, Pine and Log prospects.

With the discovery of the Siwash gold veins northeast of the property in the mid 80’s much of the more recent exploration has been focussed on gold.

In 1987 the Sadim gold vein system which occurs less than 300 metres north of the main Hit property boundary was discovered. This discovery has seen several intensive exploration programs.

In 1990 logging activity exposed gold bearing vein float and the Hit prospect was discovered. Modest drill programs followed at both the Hit and Miss Minfile occurrences.

The general area remained fairly dormant until mid to late 2000's when commodity prices began to rise again.

During 2007 and 2010 Walcott Geophysics Ltd. completed a small IP survey covering slightly more than a 1 km square area over the Hit and Hit North showing areas with lines at 200 metre spacing. (Walcott, unpublished data.). The surveys confirmed results from two lines completed in 2007 that the Hit Zone was underlain by a moderate chargeability response and a fairly strong resistivity low. This anomalous feature continues to the south for a short distance and to the north-northwest thru the west side of the Hit North zone beyond the property boundary towards the SADIM gold zone. Several other sub parallel zones labelled from east to west A to F (Hit is zone 'D') were also identified.

In 2010 Orofino Minerals acquired a large land position in the area that approximates the Aspen Grove South portion of the property and conducted an airborne magnetic survey and regional stream sediment sampling under an option agreement with Richard Bilingsley and Dwayne Kress, which they subsequently dropped.

In 2011 Colorado Resources completed a stripping and trenching program at the main Hit occurrence to better understand the complex nature of the vein system. Colorado also optioned the Aspen Grove Property and other claims from Richard Bilingsley and Dwayne Kress and also acquired claims of their own to comprise the entire property detailed in this report.

REGIONAL AND PROPERTY GEOLOGY

The most common lithologies underlying the region are the Nicola Group portion of the Quesnel Terrane, a west facing obducted volcanic arc of late Triassic to early Jurassic age. The Nicola Group extends as a continuous belt from near the US border (the 49th parallel) to just north of Kamloops Lake, where it is covered by extensive Tertiary volcanic rocks. Further north the Nicola Group is exposed near Little Fort and extends to the 62nd parallel.

The Nicola Group near Merritt, from oldest to youngest rock units is comprised of:

(i) A western belt of calc-alkalic extrusive volcanic rocks, coeval intrusive and derived sedimentary rocks;
(ii) A central belt of alkaline to calc-alkalic volcanic rocks;
(iii) Intrusion and minor sedimentary rocks (including carbonates); and
(iv) An eastern belt of alkaline volcanic rocks, coeval alkalic intrusive rocks, and contemporaneous and older sedimentary rocks, some of which are believed to be arc derived (Preto 1979).

These rocks have been intruded by several generations of mid Mesozoic to Eocene intrusive rocks and are intermittently overlain by several mixed sedimentary-volcanic assemblage.

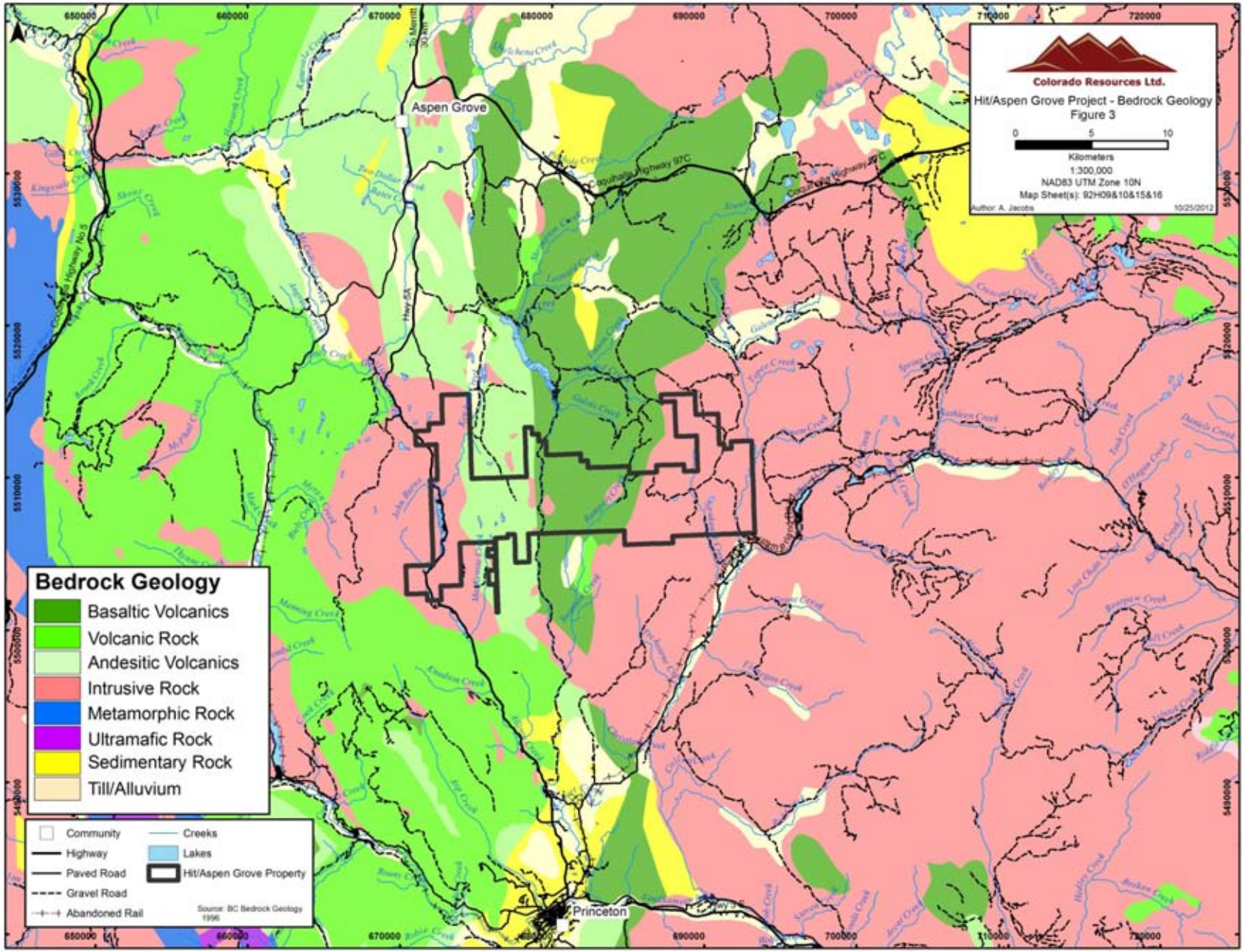
Colorado Resources Ltd.
Hit/Aspen Grove Project - Bedrock Geology
Figure 3
0 5 10
Kilometers
1:300,000
NAD83 UTM Zone 10N
Map Sheet(s): 92H09&10&15&16
Author: A. Jacobs
10/25/2012
Aspen Grove
Princeton
Bedrock Geology
Basaltic Volcanics
Volcanic Rock
Andesitic Volcanics
Intrusive Rock
Metamorphic Rock
Ultramafic Rock
Sedimentary Rock
Till/Alluvium
Community
Highway
Paved Road
Gravel Road
Abandoned Rail
Creeks
Lakes
Hit/Aspen Grove Property
Source: BC Bedrock Geology 1996

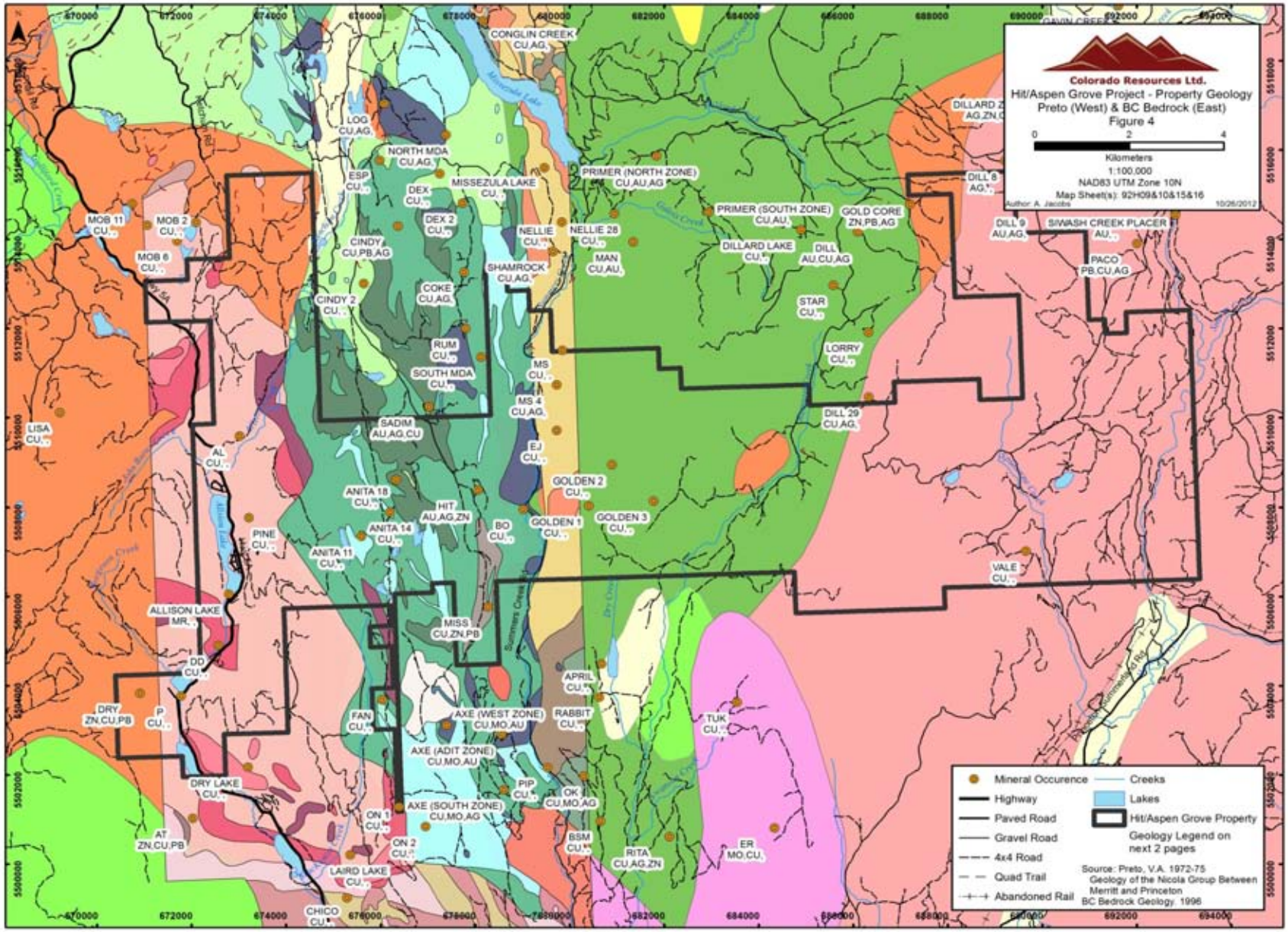
Colorado Resources Ltd.
Hit/Aspen Grove Project - Property Geology
Preto (West) & BC Bedrock (East)
Figure 4
0 2 4
Kilometers
1:100,000
NAD83 UTM Zone 10N
Map Sheet(s): 92H09&10&15&16
Author: A. Jacobs
10/26/2012
CONGLIN CREEK CU,AG,
LOG CU,AG,
NORTH MDA CU,AG,
ESP CU,,
DEX CU,,
MISSEZULA LAKE CU,,
DEX 2 CU,,
NELLIE CU,,
PRIMER (NORTH ZONE) CU,AU,AG
PRIMER (SOUTH ZONE) CU,AU,
GOLD CORE ZN,PB,AG
NELLIE 28 CU,,
MAN CU,AU,
DILLARD LAKE CU,,
DILL AU,CU,AG
DILL 8 AG,,
DILL 9 AU,AG,
SIWASH CREEK PLACER AU,,
PACO PB,CU,AG
MOB 11 CU,,
MOB 2 CU,,
MOB 6 CU,,
CINDY CU,PB,AG
CINDY 2 CU,,
SHAMROCK CU,AG,
COKE CU,AG,
STAR CU,,
RUM CU,,
SOUTH MDA CU,,
MS CU,,
MS 4 CU,AG,
LORRY CU,,
DILL 29 CU,AG,
LISA CU,,
SADIM AU,AG,CU
AL CU,,
EJ CU,,
GOLDEN 2 CU,,
ANITA 18 CU,,
HIT AU,AG,ZN
GOLDEN 1 CU,,
GOLDEN 3 CU,,
ANITA 14 CU,,
BO CU,,
PINE CU,,
ANITA 11 CU,,
VALE CU,,
ALLISON LAKE MR,,
MISS CU,ZN,PB
DD CU,,
APRIL CU,,
DRY ZN,CU,PB
P CU,,
FAN CU,,
AXE (WEST ZONE) CU,MO,AU
RABBIT CU,,
TUK CU,,
AXE (ADIT ZONE) CU,MO,AU
DRY LAKE CU,,
PIP CU,,
OK CU,MO,AG
AXE (SOUTH ZONE) CU,MO,AG
ON 1 CU,,
ON 2 CU,,
BSM CU,,
RITA CU,AG,ZN
ER MO,CU,
AT ZN,CU,PB
LAIRD LAKE CU,,
CHICO CU,,
Mineral Occurence
Highway
Paved Road
Gravel Road
4x4 Road
Quad Trail
Abandoned Rail
Creeks
Lakes
Hit/Aspen Grove Property
Geology Legend on next 2 pages
Source: Preto, V.A. 1972-75 Geology of the Nicola Group Between Merritt and Princeton
BC Bedrock Geology 1996

LEGEND

Geology of the Nicola Group between Merritt and Princeton

V.A. Preto 1972-75

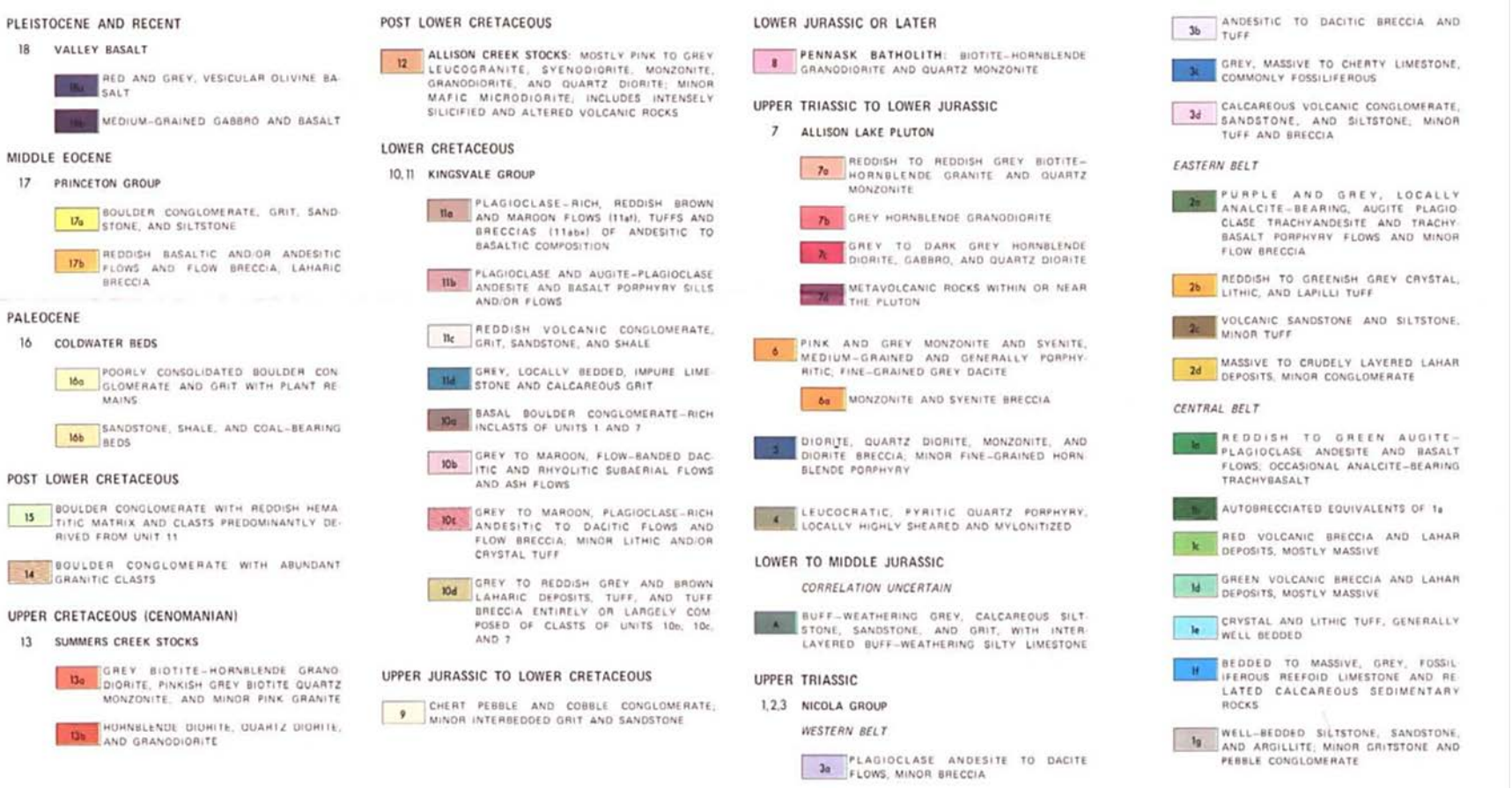

BC Bedrock Geology-1996

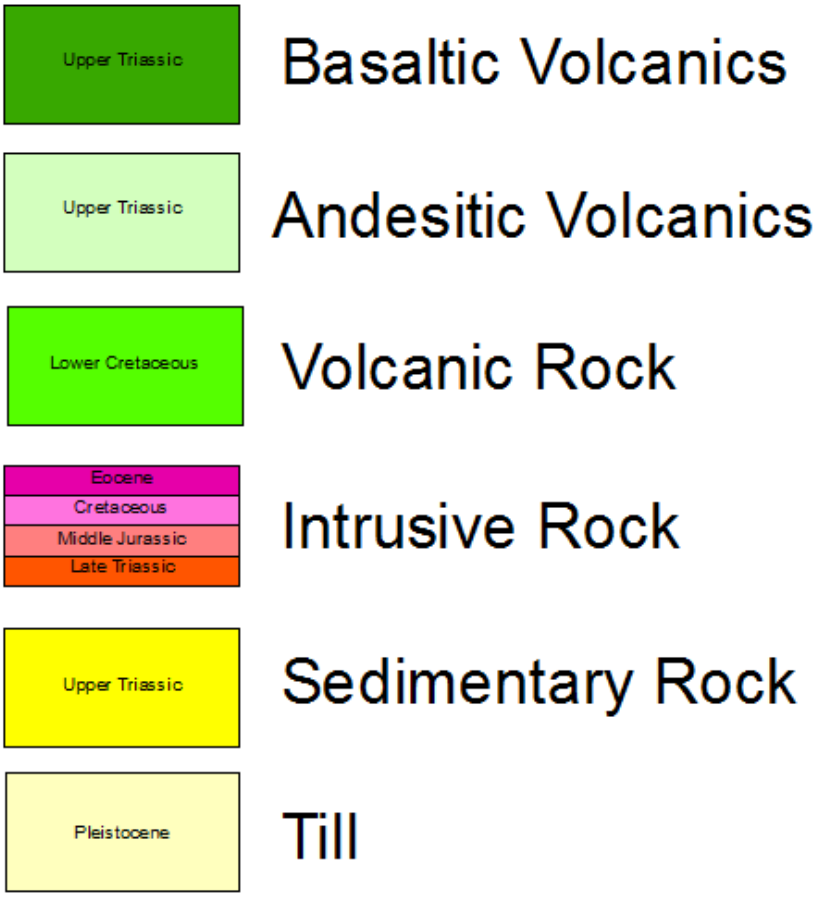

In the Allison Lake - Vale area, the Nicola Group rocks are confined to a relatively narrow north trending fault bound sequences of the central and eastern volcanic facies units. These are separated by the Summers Creek Fault, a long lived regional structure that may extend for hundreds of kilometres (Preto 1979).

The central volcanic facies rocks are generally upright to moderately dipping (east and west). Preto interprets the belt as a series of north trending eruptive centers evidenced by coarse subareal and submarine trachybasalts and andesites with remnant aprons of epiclastic sediments and locally discontinuous sequences of argillaceous and carbonate rocks. These eruptive centers are often partially invaded by coeval dioritic to monzonitic intrusive bodies and related hydrothermal breccias that have the potential to host economic porphyry copper+/-gold+/-PGM deposits. Near the Property the Axe, Rum-Coke and similar mineralized zones are continued areas of exploration activity. The property hosts the Pine occurrence. Further discussion on these and other mineral showings are explained in the following "mineralization" section.

The eastern volcanic belt contains alkalic volcanics and related coeval intrusive centres and adjoining epiclastic and argillaceous sediments and carbonates. These rocks host the uncommon but globally important alkalic copper-gold porphyry copper deposit type. These include the Copper Mountain, Iron Mask, Mt. Polley intrusive complexes that host multiple mineralized deposits. The Prime-Man area just north of the central property area is the closest known deposits group of this type. Also intruding these rocks are slightly later Jurassic batholithic sized intrusive such as the nearby Pennask Batholith that hosts the Brenda copper-molybdenum deposit.

Other potentially economic metallic deposits types that may occur in the region include volcanic red bed type copper. More important economically are widespread Cretaceous and Tertiary epigenetic gold-silver enriched quartz vein fissure and shear zone associated deposits. The HIT, SADIM, and past producing ELK gold deposits are some of the most important deposits of this type in the region.

PROPERTY MINERALIZATION

The Property is host to 20 Minfile occurrences; these occurrences group approximately into five main groupings and include the following;

A marl deposit at Allison Lake, five occurrences called the Al, P, Pine, Fan and DD alkalic porphyry copper-gold to porphyry copper-molybdenum gold occurrences associated with the eastern contact of the Allison Lake Pluton Ten occurrences called Golden 1, Golden 2, Golden 3, MS, EJ, MS 4, Bo, Anita 11, Anita 14, and Anita 18 noted as volcanic redbed copper occurrences in two main clusters both east and west of Summers Creek

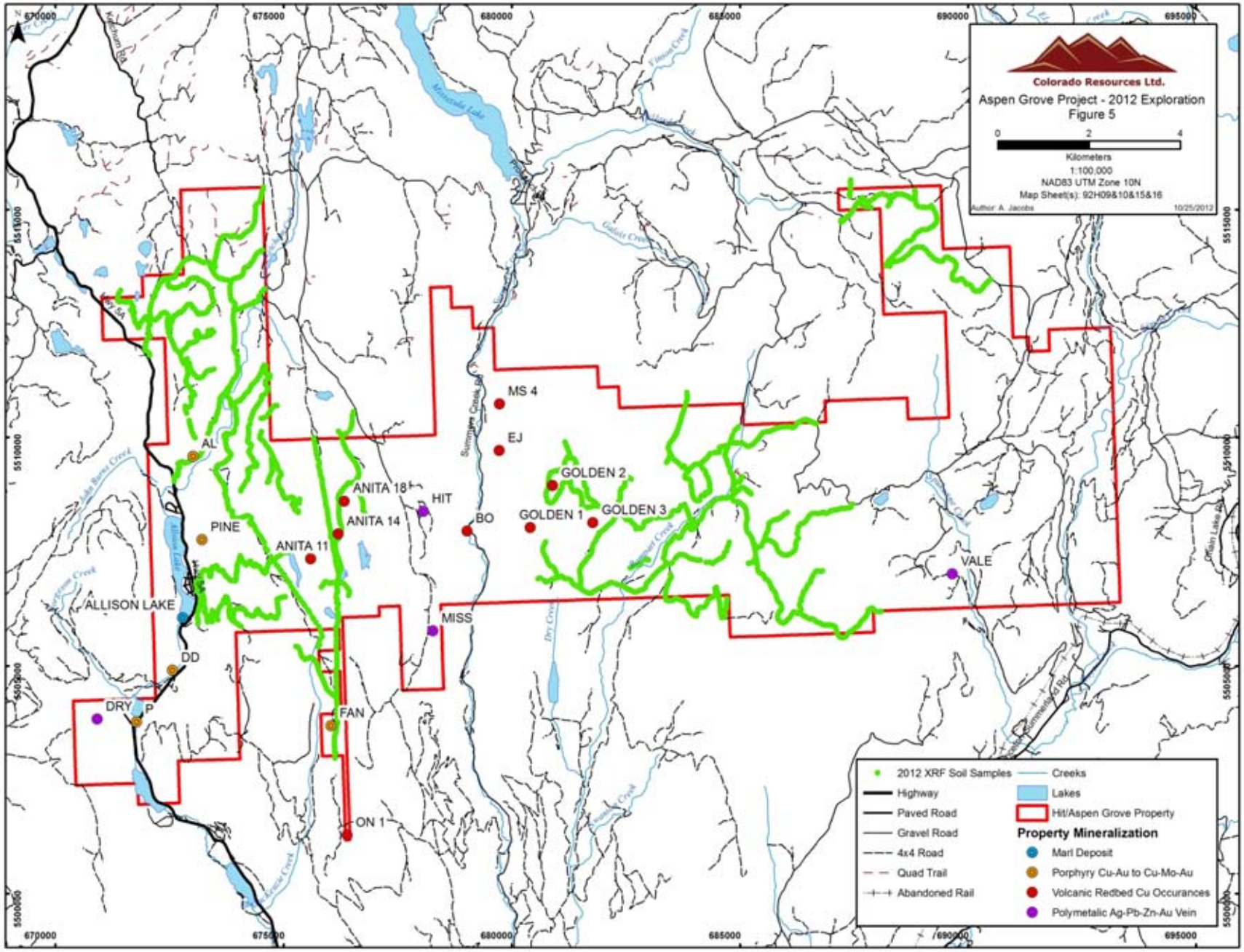
Colorado Resources Ltd.
Aspen Grove Project - 2012 Exploration
Figure 5
0 2 4
Kilometers
1:100,000
NAD83 UTM Zone 10N
Map Sheet(s): 92H09&10&15&16
Author: A. Jacobs
10/25/2012
670000
675000
680000
685000
690000
695000
5515000
5510000
5505000
5500000
AL
PINE
ANITA 11
ANITA 14
ANITA 18
HIT
MS 4
EJ
BO
GOLDEN 1
GOLDEN 2
GOLDEN 3
VALE
ALLISON LAKE
DD
DRY P
FAN
ON 1
MISS
2012 XRF Soil Samples
Highway
Paved Road
Gravel Road
4x4 Road
Quad Trail
Abandoned Rail
Creeks
Lakes
Hit/Aspen Grove Property
Property Mineralization
Marl Deposit
Porphyry Cu-Au to Cu-Mo-Au
Volcanic Redbed Cu Occurances
Polymetalic Ag-Pb-Zn-Au Vein

Four polymetalic silver-lead-zinc-gold vein occurrences called the Hit, Miss, Dry and Vale occurrences

Regionally alkalic copper gold porphyry deposits such as the Copper Mountain Mine to the south and Afton Mine to the north are the most economically significant and locally occurrences such as Mann- Primer and Axe currently held by others have seen substantial work and attest for the potential for these types of deposits on the current property.

The region is also host to dozens of small high and less commonly larger shear associated medium grade gold+/- silver bearing vein deposits. The most notable nearby occurrences are the ELK past producer northeast of the Property and the Sadim immediately north of the Hit zone These are part of a protracted Cretaceous to early Tertiary aged gold depositional event spanning the entire length of North America.

On and near the Property are the SADIM, HIT and MISS zones. These targets have received intermittent but substantial exploration efforts since the mid 1980's. The Hit zone is the most important known prospect on the Property. It appears to be spatially associated with a complex north trending structural zone which may be a part of the Summers Creek fault system to the east called the Missezula Shear Zone.

2012 EXPLORATION PROGRAM

The 2012 exploration program was initiated in April 2012 and was completed by mid-July. This work consisted of the collection of a total of 2335 soil/till samples primarily from forest service road cuts taken at 50 m sample spacing's.

A total of 161 of these 2355 samples were selected for ICP and Fire Assay analysis at Acme Labs in Vancouver to compare with the XRF results.

The 2012 exploration also consisted of a detailed surficial geology mapping study undertaken by Dr. Vic Levson to provide guidance for the the sampling medium and approach for the 2012 field exploration. It is important to note that almost all of the mineral occurrences on the property are on the west half where there is relatively good exposure. The dominant ice flow direction was generally to the south-southeast (about 170 degrees). Understanding the medium that you are sampling and its correlation to the underlying bedrock is of utmost importance.

For details of Dr. Levson's work please refer to Appendix IV.

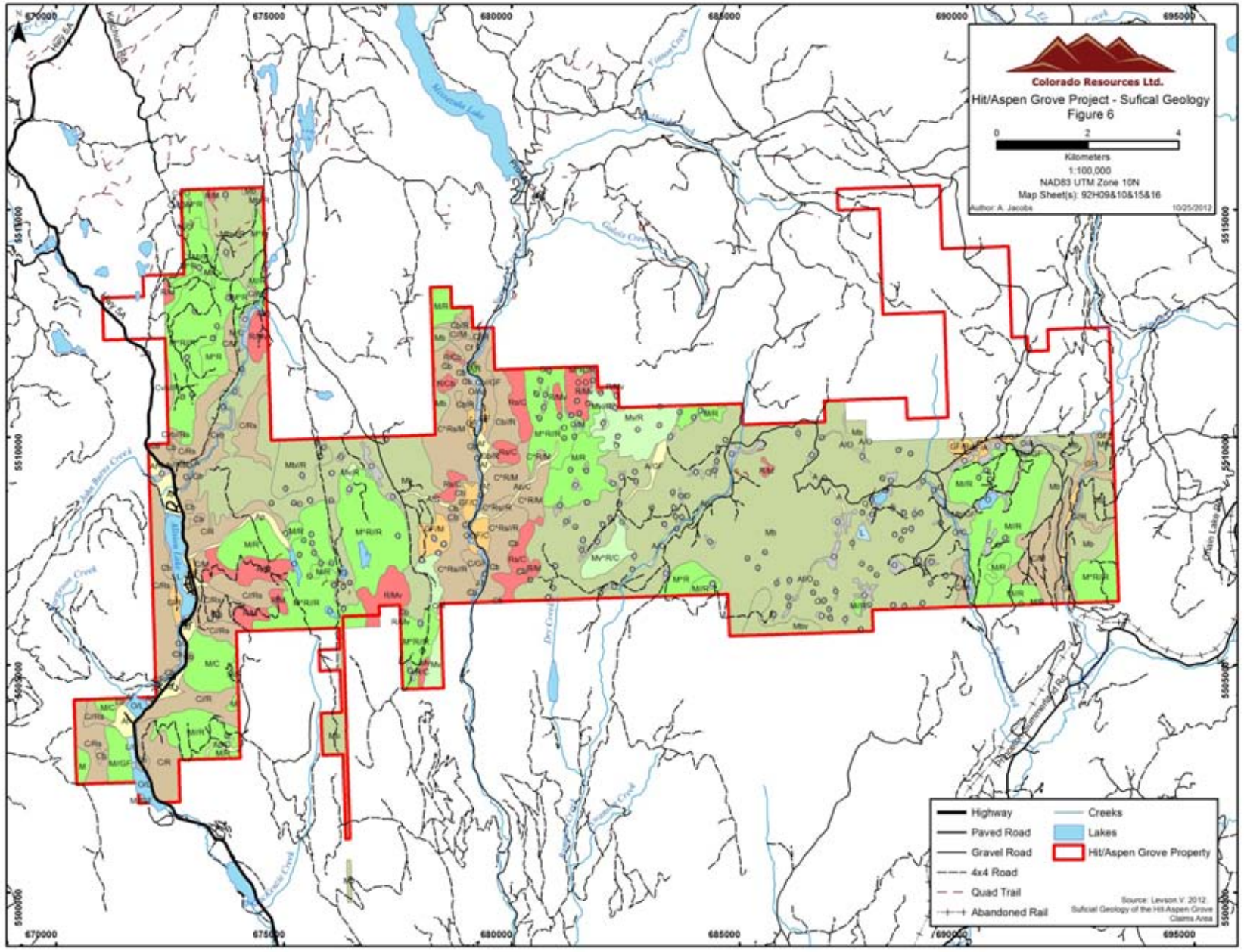
Colorado Resources Ltd.
Hit/Aspen Grove Project - Sufical Geology
Figure 6
0
2
4
Kilometers
1:100,000
NAD83 UTM Zone 10N
Map Sheet(s): 92H09&10&15&16
Author: A. Jacoba
10/25/2012
670000
675000
680000
685000
690000
695000
5515000
5510000
5505000
5500000
Highway
Paved Road
Gravel Road
4x4 Road
Quad Trail
Abandoned Rail
Creeks
Lakes
Hit/Aspen Grove Property
Source: Levson V. 2012
Sufficial Geology of the Hit-Aspen Grove Claims Area

SURFICIAL GEOLOGY MAP LEGEND - HIT PROJECT AREA

QUATERNARY DEPOSITS

HOLOCENE (NONGLACIAL) SEDIMENTS

- ORGANIC DEPOSITS: mainly peat mosses, sedges, reeds and organic muds occurring in bog and fen environments; typically less than a few metres thick; formed by the accumulation of plant material in various stages of decomposition; mainly occurs in closed depressions overlying clay-rich, poorly drained till or glaciolacustrine sediments; hydromorphic geochemical signature reflecting groundwater drainage basin characteristics.
- A ALLUVIAL DEPOSITS: river, stream and alluvial fan deposits up to several metres thick; includes sorted sands and gravels, floodplain silts and organic detritus; commonly stratified.
- Ap Floodplain deposits: mainly overbank silts, clays and organic detritus overlying sands and gravels; occurs at or near modern creek levels; sands and gravels occur at surface along active and recently active channels; organic rich muds common at surface; unvegetated in recently active areas and with shrub or partial tree cover elsewhere; geochemical signature mainly detrital from distal sources possibly with some local hydromorphic signals.
- Af Alluvial fan deposits: moderately well to poorly sorted silt, sand, gravel and diamicton; usually at least several metres thick forming fans along stream channels at the break of slope in valley bottoms; geochemical signature detrital and reflects entire fan drainage basin.
- C COLLUVIAL DEPOSITS: slope deposits and other mass wasting debris varying from less than a metre to several metres thick; unsorted, massive to crudely stratified diamicton deposited by gravity-induced movement; composition dependent on source material; occurs mainly along steep stream valley walls and below rock cliffs (talus); detrital and hydromorphic transport perpendicular to slope dominates; source areas typically close.
- Cv Colluvial veneer: thin (typically < 2 m), discontinuous cover of slope debris; mainly diamicton; occurs mainly on steep valley slopes and around rocky hill tops; geochemical source areas typically close and directly upslope.
- Cb Colluvial blanket: slope deposits generally up to 10 m thick; mainly diamicton including debris flow deposits and talus debris below rock cliffs; slopes moderately steep; slope movements slow or largely inactive; mainly detrital downslope transport; source areas more distal than Cv.
- Cf Colluvial fan: debris flow dominated fan deposits generally up to 10 m thick; mainly diamicton; includes debris flow deposits and talus debris below rock cliffs; mainly detrital downslope transport; drainage basin source areas.
- L LACUSTRINE DEPOSITS: mainly silts, clays and fine sands often in association with organic deposits; typically several few metres thick; mainly occurs in in valley bottoms and closed depressions overlying clay- rich, poorly drained till or glaciolacustrine sediments; geochemical signature typically masked by basin-sourced detrital sediments.

LATE-GLACIAL SEDIMENTS

- GF GLACIOFLUVIAL DEPOSITS: stratified sand and gravel with minor diamicton; deposited by glacial meltwater; most common in large valleys; locally discontinuous and interspersed with glacial deposits (e.g. FG/Mb); geochemical signature of underlying rock usually completely masked.
- GFt Glaciofluvial terraces: sands and gravels occurring as elevated valley side benches; typically tens of metres above modern valley bottoms; detrital geochemical signature is highly distal.

GLACIAL SEDIMENTS

- M Morainal deposits: glacially derived diamicton (mixture of mud, sand and gravel) deposited by the Cordilleran Ice Sheet; typically massive, matrix- supported and up to several metres thick; includes lodgement till deposited at the base of the glacier as well melt-out till derived from within the ice; basal tills are dominated by detrital geochemical signatures with proximal up-ice source areas; melt-out tills have much more distal source areas.
- Mb Till blanket: glacial sediment (mainly basal till), typically a few to several metres thick, forming flat to gently undulating topography; generally fine-grained (silt and/or clay rich); clasts commonly striated; drumlins and flutes uncommon in the map area; distance to up-ice sources increases with till depth.
- Mv Morainal veneer: glacial sediments forming a thin veneer over bedrock; common in hilly topography; proximal up-ice source areas.

PRE-QUATERNARY DEPOSITS

- R BEDROCK: Rock outcrops on hill tops and steep slopes; typically interspersed with colluvial sediments (R/Cv) or thin till (R/Mv); some areas with thicker cover but still strong bedrock-controlled topography (e.g. Mb^R).

SAMPLING METHOD AND APPROACH

Portable XRF units have recently become both affordable and practical for early stage exploration and the concept was to first try road till sampling across areas of known mineralization and previously anomalous copper in soil conventional geochemistry to determine whether quick road sampling followed by XRF analysis would be an effective exploration tool.

A review determined that sampling at 50 metre intervals along road cuts even of till relatively close to bedrock (eg. Basal tills as opposed to glacial lacustrine or outwash gravels) generally showed anomalous copper results similar to previous soil sampling.

Soil or till sampling along roads thus provide a quick method to conduct sampling and teams were generally able to collect up to 300 samples per day from the road bank with the use of a mattock and which had variable depths below original ground from 10 centimetre's to as much as 5 metres.

SAMPLE PREPARATION, ANALYSIS AND SECURITY

Soil or till samples were collected in conventional kraft soil bags and labelled with an area letter (eg. R for Rampart) and number with a corresponding numbered pink and blue flag tied at the sample location.

Samples were stored in a locked garage where they were dried until ready for XRF analysis.

A trained XRF technician put the dried kraft bag with the sample inside the XRF lead lined box and read the sample on both sides.

The XRF units data was downloaded and matched to the GPS location collected in the field and plotted by Colorado GIS staff.

Samples are stored in a locked container in Peachland for future reference and 161 of the samples were selected from the storage and put in a secure rice sack with zip ties and sent via courier to Acme Labs in Vancouver for analysis.

EXPLORATION RESULTS

A review of the XRF copper results (see Figure 8a in Appendix V) confirms that the historical copper anomaly that occurs over the Primer occurrence is detected by XRF analysis and our sampling technique. Anomalous copper in XRF results are concentrated in the vicinity of the historical Golden 1, 2 & 3 Minfile occurrences and road sampling in this area has returned higher copper values then historically reported. Individual and sometimes multi-station copper in XRF anomalies are noted further east of the Golden occurrences but not to the same extent. Spot copper highs are also noted in the western portion of the property near the Allison Lake Pluton. XRF samples were not taken in the vicinity of the Al and Pine occurrences as for the most part the previously anomalous areas are along steep creek banks.

A review of the XRF arsenic results (see Figure 8b in Appendix V) which is often a pathfinder to porphyry copper deposits and an element quite reliably read by portable XRF units) indicates that's there elevated arsenic in our XRF samples taken at the Primer occurrences. Our results also indicate that the Golden 1, 2 and 3 Minfile area has returned highly anomalous arsenic values. Spotty high arsenic is noted in the western portion of the property and within the Allison Lake pluton. A fairly continuous arsenic anomaly is noted south of Gill Lake approximately 2 kilometres south of the Anita 18 Minfile occurrence. Prospecting work in this area has shown the area to be underlain by skarned sediments within the Triassic Nicola volcanic. Rock sampling has been undertaken but results are not yet back and are not part of this report.

A review of the 161 samples selected from the XRF database and sent to Acme Labs (see Figures 9, 10 a, b, c &d in Appendix V) indicates that there is anomalous gold (highs to 61 ppb), molybdenum (highs to 40.2 ppm) associated with the Golden 1, 2 & 3 Minfile occurrences area. This work also confirmed the anomalous XRF copper with results up to 481.3 ppm copper in ICP analysis and arsenic with results up to 59.4 ppm Arsenic in ICP.

XRF Samples were also selected in two other areas, one of which occurs east of the power line in the vicinity of the Anita 11, 14 &18 occurrences after a discrepancy between the first and second XRF readings were noted. This area failed to return significant results in ICP analysis confirming our suspicion of spurious results on the second readings, probably as a result of incomplete drying of the samples prior to XRF. The second area that was selected for ICP analysis was in the vicinity of a historical copper in soil anomaly located approximately 3 kilometres north of the Al Minfile occurrence. Samples were taken over this area for XRF analysis and failed to return anomalous results, this was confirmed with the ICP analysis and hence put into question the historical anomaly.

A review of the XRF results and ICP results in context with the surficial geology report completed by Vic Levson (see Appendix IV and Figure 11) indicate that outcrop and colluvium deposits which have a close spatial relationship to bedrock occur principally along the Allison Lake and Summers Creek valley. These areas are best suited to conventional geochemistry and also are the areas where the most showings have been found. Large morainal cover occurs in the eastern portion of the property, hindering exploration.

CONCLUSION AND RECOMMENDATIONS

The XRF soil/till sampling program has shown to be an effective prospecting tool for copper in areas of relatively modest glacial cover. However in areas of thicker till accumulation or more distant sources it uses is somewhat speculative. Further work should include examining the results in differing populations dependent upon the underlying medium. Rapid sampling followed by XRF analysis should be taken in un-sampled portions of the property.

The Allison Lake area on the western side of the property is prospective for calc- alkalic copper+/-molybdenum+/- gold+/- silver. Several areas of elevated copper and associated elements and the presence of mineralized shears may indicate the upper levels of a porphyry system are present along the east portion of the Allison Lake Pluton.

The area east of Summers Creek is prospective for alkalic porphyry copper-gold-PGE deposits. Numerous copper bearing “red bed’ copper occurrences and the presence of nearly alkalic porphyry copper deposits make this area prospective for this deposit type. This has been confirmed by both initial XRF soil sampling and subsequent ICP analysis.

Several Cretaceous to Tertiary aged gold-silver bearing veins and shear system are present in the region including the HIT property. The Vale area in the eastern part of the property hosts several unexplained gold in soil anomalies from previous workers. Also one strong gold and weak to moderate silver-copper silt anomaly previously located by Orofino occurs in the east Summers Creek area. XRF analysis is not adequate for gold as it is usually in such minute quantities to be read reliably by the portable XRF unit and as such a fire assay gold is the only adequate method.

Airborne geophysical surveys have been completed in the past by previous workers and the government and these provide a basis for understanding the underlying geology particularly in areas of cover. These areas thought to be underlain by favourable geology hence form a higher priority.

Anomalous geochemistry and previous Minfile occurrences and areas along prospective strike of known occurrences should serve as a starting point for future exploration such as induced polarization surveys and more detailed grids and prospecting.

Continued expansion of the forestry road network in the harvest of pine beetle infected wood will continue to increase access and exposure and should be closely monitored.

REFERENCES

Allen, G. 2010: Technical Report On The Geological, Geochemical, And Geophysical Surveys On The Allison Lake Property. 346 pages MEM Assessment Report # 31916.

Lindinger, L.J. 2010: Technical Report On Exploration Activities On The Hit Property. 64 pages plus attachments. SEDAR under Colorado Resources Inc. 43-101 reports

Lindinger, L.J, 2012: Physical, Geological, Prospecting and Geochemical Assessment Report on the Hit-Aspen Grove South Property

MEM assessment reports 00517, 00530, 01857, 01928, 02542, 02987, 03495, 03579, 03605,04083, 04167, 04168, 04341, 04342, 04344, 04345, 04346, 04415, 04416, 04420, 04446, 04491, 06412, 06697, 06809, 06877, 07066, 07584, 08184, 09091, 09429, 09821, 10441, 10499, 11042, 11605, 12829, 13213, 14042, 16985, 17004, 18410, 18776, 19335, 19593, 20179, 21198,22220,25592, 28827, 29762, 29817.

Ostler, J. 2002: Exploration and Economic Potential of the SADIM Properties, 186 pages. MEM Assessment Report # 26944.

Preto, V. A. G., 1979: Geology of the Nicola Group Between Merritt and Princeton. B.C. Ministry of Energy, Mines and Petroleum resources, Bulletin 69, 90 pages.

Schroeter, T. G., 1995: Porphyry Deposits of the Northwestern Cordillera of North America, CIMM Special Volume 46,.888 pages.

Watson I. M. 1987: Drilling, Geochemical, Geological, Physical report on the SADIM Property, 70 pages, plus attachments. MEM Assessment Report #15969.

Watson I. M. 1988: Exploration Report on the SADIM Property. MEM 163 Pages, plus attachments Assessment Report #16889.

Watson I. M., 1991: Geological, Geochemical and Geophysical Report on the HIT and MISS Claims. 24 pages, plus attachments MEM Assessment Report #21402

Watson I. M., 1992: Geological, Geochemical, Geophysical and Diamond Drill Report on the HIT/MISS Property, 27 pages, plus attachments. MEM Assessment Report #22084.

CERTIFICATE OF QUALIFIED PERSON

I, Adam Robert Travis, do hereby certify that:

I am a consulting geologist currently residing at 5389 Buchanan Road, Peachland B.C. VOH 1X1.

I am a graduate of the University of British Columbia with a Bachelor of Sciences (BSc) in And Major in Geology, (1990).

I have worked continuously in Mineral Exploration and Mine Geology in Canada, the United States, Africa, China and Mexico on a full-time since 1990.

I am responsible for the preparation of the report entitled Geological, Prospecting and Geochemical Assessment Report on the Hit Property dated October 26, 2012 including the conclusions reached, and the recommendations made.

As of the date of the certificate, to the best of the qualified person's knowledge, information and belief, the technical report contains all scientific and technical information that is required to be disclosed to make the technical report not misleading.

Dated this 26 day of October, 2012



_____

Signature of Adam Travis

APPENDICES

APPENDIX I

2012 COST STATEMENTS

Cost Breakdown for South Hit Property (February 1-July 24 2012)	
Description	**Total**
Personnel- Office Work	
Project Geologist (Adam Travis, Greg Dawson) 7 Days	3500.00
Project Coordinator (Brittany Travis) 5.5 Days	1599.84
Subtotal	*5,099.84*
Compilation and Surficial Geology Report	
Renaissance Geoscience Services	135.00
Allan Jacobs (GIS)	1000.00
Vic Levson (Till Report)	20764.00
Meridian Mapping Ltd	442.46
Subtotal	*22,341.46*
Personnel- Field Work	
Project Geologist (Adam Travis, Greg Dawson) 18 Days	9000.00
Cazador Resources Ltd (04-2012 to 07-2012) 25.5 Days	8991.03
Meridian Mapping Ltd (04-2012 to 07-2012) 27 Days	8899.13
Subtotal	*26,890.16*
Labs and Analysis	
Acme Labs	5004.61
XRF Sample Analysis (XRF Technician Wages)	3791.29
Subtotal	*8,795.90*
Transportation	
4x4 Truck Rental @100*18 Days	1800.00
Subtotal	*1,800.00*
Supplies	
Deakin	1846.82
Acme	126.70
Food	599.13
Subtotal	*2,572.65*
Totals	**$ 67,500.00**

APPENDIX II

2012 XRF RESULTS

Index	Type	Units	SAMPLE_NUM	PROJ	INSPECTOR	NOTE	Mo	As	Zn	Cu	Co	Fe	Mn	Cr	V	Ti	Sc	Ca	K	S	Ba
53	TestAll Geo	ppm	D370	HIT	BRITTANY TRAVIS	SOIL	< LOD	< LOD	103.87	36.61	427.18	30366.51	403.07	79.14	101.02	3128.3	45.74	11140.11	3397.5	1991.78	589.23
54	TestAll Geo	ppm	D370	HIT	BRITTANY TRAVIS	SOIL	< LOD	12.13	96.55	< LOD	187.38	32154.38	488.75	19.47	44.77	1376.92	23.14	12796.71	3150.35	487.46	990.26
55	TestAll Geo	ppm	D371	HIT	BRITTANY TRAVIS	SOIL	< LOD	< LOD	62.8	< LOD	< LOD	17026.2	< LOD	13.09	18.37	638.18	11.48	1851.03	1556.09	502.14	686.34
56	TestAll Geo	ppm	D371	HIT	BRITTANY TRAVIS	SOIL	< LOD	< LOD	106.32	42.46	350.55	41376.57	577.73	102.85	96.01	2630.25	85	16826.1	4961.03	1405.81	1082.67
57	TestAll Geo	ppm	D372	HIT	BRITTANY TRAVIS	SOIL	< LOD	< LOD	91.17	< LOD	267.17	31186.88	466.12	45.83	77.3	2186.09	80.86	12350.07	3558.53	1151.3	793.38
58	TestAll Geo	ppm	D372	HIT	BRITTANY TRAVIS	SOIL	< LOD	< LOD	100.33	37.97	242.35	37924.46	691.06	107.91	117.62	2799.77	96.23	18129.97	5458.07	1197.33	655.14
59	TestAll Geo	ppm	D373	HIT	BRITTANY TRAVIS	SOIL	< LOD	< LOD	82.57	39.03	305.47	32399.19	450.86	102.14	84.41	2655.73	72.02	12260.43	3723.56	979.66	707.43
60	TestAll Geo	ppm	D373	HIT	BRITTANY TRAVIS	SOIL	< LOD	< LOD	32.42	< LOD	< LOD	23377.2	475.48	24.18	18.37	871.86	< LOD	17896.1	2742.9	403.6	856.62
61	TestAll Geo	ppm	D374	HIT	BRITTANY TRAVIS	SOIL	< LOD	< LOD	48.83	< LOD	< LOD	23383.64	359.44	16.3	27.51	1043.28	< LOD	14928.82	3106.02	462.38	753.95
62	TestAll Geo	ppm	D374	HIT	BRITTANY TRAVIS	SOIL	< LOD	10.39	63.2	< LOD	< LOD	28480.64	440.13	121.57	52.25	1619.47	< LOD	17195.67	4461.01	566.29	835.05
63	TestAll Geo	ppm	D375	HIT	BRITTANY TRAVIS	SOIL	< LOD	< LOD	71.91	48.87	362.02	29232.94	361.52	111.77	88.86	2961.94	50.33	16355.75	5083.74	1715.53	429.7
64	TestAll Geo	ppm	D375	HIT	BRITTANY TRAVIS	SOIL	< LOD	< LOD	75.31	< LOD	273.41	36649.76	549.43	81.55	76	2449.7	88.23	17964.58	5645.94	1542	603.72
65	TestAll Geo	ppm	D376	HIT	BRITTANY TRAVIS	SOIL	< LOD	< LOD	105.07	35.21	289.56	25580.41	315.44	124.26	82.62	2626.63	52.21	13871.94	4117.6	1804.47	442.9
66	TestAll Geo	ppm	D376	HIT	BRITTANY TRAVIS	SOIL	< LOD	< LOD	147.98	27.89	< LOD	36597.53	492.73	105.67	88.52	2726.03	86.23	17926.65	6161.56	2101.13	491.29
67	TestAll Geo	ppm	D377	HIT	BRITTANY TRAVIS	SOIL	< LOD	8.17	290.66	< LOD	236.18	31269.55	557.21	76.3	76.54	2406.35	68.76	21071.84	6915.93	2457.4	627.12
68	TestAll Geo	ppm	D377	HIT	BRITTANY TRAVIS	SOIL	< LOD	< LOD	333.2	< LOD	< LOD	35213.97	539.94	102.59	71.22	1870.81	45.98	18518.28	6051.75	981.94	367.97
69	TestAll Geo	ppm	D378	HIT	BRITTANY TRAVIS	SOIL	< LOD	< LOD	363.78	< LOD	296.26	28115.43	317.46	82.48	71.71	1572.16	40.53	11041.59	4570.41	821.64	791.94
70	TestAll Geo	ppm	D378	HIT	BRITTANY TRAVIS	SOIL	< LOD	< LOD	497.75	< LOD	331.1	39288.88	490.5	139.66	69.14	1581.01	52.8	10990.76	2629.4	978.07	697.42
71	TestAll Geo	ppm	D379	HIT	BRITTANY TRAVIS	SOIL	< LOD	< LOD	56.68	< LOD	307.65	21751.31	311.17	62.14	62.15	1150.69	42.31	7142.03	2836.58	668.1	446.36
72	TestAll Geo	ppm	D379	HIT	BRITTANY TRAVIS	SOIL	< LOD	< LOD	63.46	< LOD	312.48	28693.24	441.95	69.77	84.3	1605.55	58.79	10380.03	2836.33	1974.65	619.51
73	TestAll Geo	ppm	D380	HIT	BRITTANY TRAVIS	SOIL	3.47	< LOD	67.49	35.1	308.39	21776.2	287.99	106.61	93.03	3270.86	< LOD	7653.1	2169.12	1362.36	538.06
74	TestAll Geo	ppm	D380	HIT	BRITTANY TRAVIS	SOIL	< LOD	< LOD	83.16	< LOD	197.28	35095.73	562.6	83	88.21	1997.43	82.58	13840.46	4634.62	1034.1	443.09
75	TestAll Geo	ppm	D381	HIT	BRITTANY TRAVIS	SOIL	4.3	< LOD	113.64	26.26	311.23	22882.83	391.91	57.47	94.39	3204.77	45.79	10403.1	4141.98	845.94	579.69
76	TestAll Geo	ppm	D381	HIT	BRITTANY TRAVIS	SOIL	< LOD	< LOD	75.16	< LOD	< LOD	20309.43	303.76	17.82	27.72	786.23	< LOD	13063.25	3032.71	412.22	609.97
77	TestAll Geo	ppm	D382	HIT	BRITTANY TRAVIS	SOIL	< LOD	< LOD	113.53	< LOD	168.92	19847.93	434.14	70.82	60.46	2334.7	< LOD	5855.74	2454.96	735.92	480.27
78	TestAll Geo	ppm	D382	HIT	BRITTANY TRAVIS	SOIL	< LOD	< LOD	147.31	< LOD	161.54	32087.31	452.71	73.25	81.21	2081.1	53.24	14455.88	5458.32	1355.52	461.62
79	TestAll Geo	ppm	D382	HIT	BRITTANY TRAVIS	SOIL	< LOD	< LOD	153.09	< LOD	< LOD	32220.74	481.22	74.66	91.77	2192.46	60.26	14232.01	5291.87	1530.77	432.61
80	TestAll Geo	ppm	D383	HIT	BRITTANY TRAVIS	SOIL	< LOD	< LOD	163.96	29.8	160.89	22837.78	359.86	< LOD	87.11	1250.43	< LOD	11342.64	3354.31	360.57	544.66
81	TestAll Geo	ppm	D383	HIT	BRITTANY TRAVIS	SOIL	< LOD	< LOD	265.58	< LOD	< LOD	35530.13	460	63.32	57.88	2121.83	41.18	19390.53	6264.25	629.97	490.33
82	TestAll Geo	ppm	D384	HIT	BRITTANY TRAVIS	SOIL	< LOD	10.05	196.05	24.28	359.66	25924.19	273.28	123.96	89.63	3722.79	< LOD	8166.66	3180.54	951.48	395.93
83	TestAll Geo	ppm	D384	HIT	BRITTANY TRAVIS	SOIL	< LOD	< LOD	263.21	< LOD	< LOD	36387.05	672.35	128.13	79.06	2083.58	52.89	17284.99	4603.24	1941.02	454.55
84	TestAll Geo	ppm	D385	HIT	BRITTANY TRAVIS	SOIL	5.16	< LOD	72.03	< LOD	< LOD	32037.68	432.99	78.23	120.79	3230	< LOD	19579.55	9461.91	< LOD	< LOD
85	TestAll Geo	ppm	D385	HIT	BRITTANY TRAVIS	SOIL	< LOD	9.55	80.78	45.99	226.66	31513.31	442.48	94.93	98.58	2282.96	82.72	13367.05	4311.01	1340.87	648.73
86	TestAll Geo	ppm	D386	HIT	BRITTANY TRAVIS	SOIL	< LOD	< LOD	87.76	< LOD	< LOD	25401.74	333.75	87.38	62.58	1830.4	< LOD	18642.15	4050.69	492.63	444.63
87	TestAll Geo	ppm	D386	HIT	BRITTANY TRAVIS	SOIL	< LOD	< LOD	101.67	< LOD	< LOD	30172.8	368.09	66.59	22.39	938.41	< LOD	21793.3	3652.57	537.65	485.91
88	TestAll Geo	ppm	D387	HIT	BRITTANY TRAVIS	SOIL	< LOD	< LOD	53.2	< LOD	< LOD	21341.51	< LOD	101.44	52.34	1903.58	28.64	11060.57	1945.98	626.56	709.19
89	TestAll Geo	ppm	D387	HIT	BRITTANY TRAVIS	SOIL	< LOD	9.74	75.14	27.35	< LOD	38045.51	598.22	131.89	114.75	2802.55	122.3	17168.87	5992.62	1230.39	849.63
90	TestAll Geo	ppm	D388	HIT	BRITTANY TRAVIS	SOIL	4.26	< LOD	137.17	30.01	237.72	30860	374.5	129.2	94.73	2661.27	81.75	12689.11	3788.09	1260.08	417.45
91	TestAll Geo	ppm	D388	HIT	BRITTANY TRAVIS	SOIL	< LOD	12.14	159.9	29.23	< LOD	41260.3	605.46	148.41	91.42	1984.93	66.7	16924.89	3722.54	2551.97	614.74
92	TestAll Geo	ppm	D389	HIT	BRITTANY TRAVIS	SOIL	< LOD	< LOD	99.18	< LOD	150.75	26394.13	296.62	49.95	80.54	2642.09	87.38	13534.95	5458.61	676.15	575.45

Index	Type	Units	SAMPLE_NUM	PROJ	INSPECTOR	NOTE	Mo	As	Zn	Cu	Co	Fe	Mn	Cr	V	Ti	Sc	Ca	K	S	Ba
93	TestAll Geo	ppm	D389	HIT	BRITTANY TRAVIS	SOIL	< LOD	< LOD	95.89	< LOD	< LOD	29802.33	230.13	95.57	60.85	1465.38	43.37	16967.06	4162.21	1030.64	833.2
94	TestAll Geo	ppm	D390	HIT	BRITTANY TRAVIS	SOIL	< LOD	< LOD	138.7	22.96	184.54	29563.27	309.89	71.85	105.29	3428.86	< LOD	19608.95	10109.97	< LOD	459.06
95	TestAll Geo	ppm	D390	HIT	BRITTANY TRAVIS	SOIL	< LOD	11.97	171.06	< LOD	< LOD	30341.31	188.08	52.53	46.31	1204.15	42.46	15759.18	3644.62	877.2	551.89
96	TestAll Geo	ppm	D391	HIT	BRITTANY TRAVIS	SOIL	< LOD	< LOD	133.75	< LOD	220.26	24571.64	359.02	60.33	85.76	2348.51	< LOD	12776.19	6560.41	543.33	561.85
97	TestAll Geo	ppm	D391	HIT	BRITTANY TRAVIS	SOIL	< LOD	< LOD	172.89	< LOD	308.44	32923.71	439.25	53.28	72.57	2182.24	63.58	16783.85	6575.38	853.23	642.28
98	TestAll Geo	ppm	D392	HIT	BRITTANY TRAVIS	SOIL	< LOD	< LOD	69.2	< LOD	< LOD	25944.41	200.11	37.16	56.26	1549.69	< LOD	14925.73	4323.52	520	626.02
99	TestAll Geo	ppm	D392	HIT	BRITTANY TRAVIS	SOIL	< LOD	< LOD	94.58	< LOD	243.05	29770.72	398.54	61.36	63.26	1392.17	< LOD	13375.18	3912.07	849.64	749.58
100	TestAll Geo	ppm	D393	HIT	BRITTANY TRAVIS	SOIL	< LOD	< LOD	119.36	< LOD	299.01	32921.17	387.29	70.49	81.51	2067.5	61.09	14654.22	5090.67	990.47	639.7
101	TestAll Geo	ppm	D393	HIT	BRITTANY TRAVIS	SOIL	< LOD	< LOD	110.04	< LOD	341.34	41959.79	655.9	79.15	116.64	2744.13	112.15	17700.12	6786.85	990	859.15
102	TestAll Geo	ppm	D394	HIT	BRITTANY TRAVIS	SOIL	< LOD	29.81	170.73	70.44	362.69	54551.95	1336.06	136.82	85.4	1571.4	< LOD	14184.46	4894.48	1140.06	706.41
103	TestAll Geo	ppm	D394	HIT	BRITTANY TRAVIS	SOIL	< LOD	43.64	270.28	86.27	< LOD	80726.85	2471.48	119.51	128.94	1825.16	50.98	14767.54	5002.22	1324.12	554.7
104	TestAll Geo	ppm	D395	HIT	BRITTANY TRAVIS	SOIL	< LOD	< LOD	336.96	< LOD	189.66	33156.29	475.29	187.67	95.63	2701.28	59.29	18416.31	5015.56	1087.8	620.98
105	TestAll Geo	ppm	D395	HIT	BRITTANY TRAVIS	SOIL	< LOD	< LOD	412.81	< LOD	271.36	40943.16	619.44	105.01	98.02	2534.11	47.28	19977.14	6407.34	931.52	682.37
106	TestAll Geo	ppm	D396	HIT	BRITTANY TRAVIS	SOIL	6.13	< LOD	97.75	< LOD	241.97	22974.18	311.61	39.05	36.52	1222.09	< LOD	13182.53	4383.44	857.81	501.03
107	TestAll Geo	ppm	D396	HIT	BRITTANY TRAVIS	SOIL	< LOD	< LOD	131.45	30.03	208.19	36910.6	520.55	100.49	94.58	2078.45	60.3	13259.21	3856.3	1820.59	628.36
108	TestAll Geo	ppm	D397	HIT	BRITTANY TRAVIS	SOIL	6.27	< LOD	123.21	< LOD	203.29	30025.83	400.69	145.61	70.1	1710.67	46.98	12841.21	3460.38	1393.19	435.86
109	TestAll Geo	ppm	D397	HIT	BRITTANY TRAVIS	SOIL	< LOD	< LOD	145.94	< LOD	351.21	32468.25	422.32	87.84	90	2414.41	93.64	10619.06	4330.4	1533.87	556.33
110	TestAll Geo	ppm	D398	HIT	BRITTANY TRAVIS	SOIL	6.62	< LOD	332.47	< LOD	215.04	29349.91	427.88	73.99	104.04	2799.63	< LOD	11456	5670.34	797.24	724.42
111	TestAll Geo	ppm	D398	HIT	BRITTANY TRAVIS	SOIL	8.08	< LOD	449.44	< LOD	< LOD	30849.42	269.22	58.02	46.09	1353.3	27.5	11944.67	4011.37	690.96	964.99
112	TestAll Geo	ppm	D399	HIT	BRITTANY TRAVIS	SOIL	5.2	< LOD	215.3	< LOD	< LOD	32142.86	432.69	66.95	116.89	2772.05	79.54	12883.01	7576.21	1366.37	733.71
113	TestAll Geo	ppm	D399	HIT	BRITTANY TRAVIS	SOIL	6.29	< LOD	238.79	< LOD	< LOD	32543.94	311.3	49.14	27.83	1011.75	23.1	14929.05	3568.64	417.88	708.98
114	TestAll Geo	ppm	D400	HIT	BRITTANY TRAVIS	SOIL	< LOD	< LOD	97.24	< LOD	< LOD	11656.95	< LOD	31.72	21.57	661.59	14.42	1538.21	988.5	597.13	624.17
115	TestAll Geo	ppm	D400	HIT	BRITTANY TRAVIS	SOIL	4.26	< LOD	191.23	25.89	< LOD	29887.3	656.61	92.37	92.79	2226	98.17	13232.67	5337.84	1376.53	719.4
116	TestAll Geo	ppm	D401	HIT	BRITTANY TRAVIS	SOIL	< LOD	11.23	97.25	< LOD	< LOD	31562.48	425.08	102.18	87.4	2015.3	74.9	15443.34	5252.06	2677.52	673.28
117	TestAll Geo	ppm	D401	HIT	BRITTANY TRAVIS	SOIL	< LOD	< LOD	93.82	< LOD	< LOD	28098.1	426.84	71.48	75.86	2407.92	75.85	14498.6	8561.55	819.34	973.16
118	TestAll Geo	ppm	D402	HIT	BRITTANY TRAVIS	SOIL	< LOD	< LOD	67.31	< LOD	< LOD	23776.5	144.88	132.69	65.78	1450.2	< LOD	13039.13	2880.1	1654.48	873.7
119	TestAll Geo	ppm	D402	HIT	BRITTANY TRAVIS	SOIL	< LOD	< LOD	52.88	< LOD	< LOD	30245.16	428.11	87.25	69.21	1626.42	85.91	15622.99	4709.8	1516.94	1286.25
120	TestAll Geo	ppm	D403	HIT	BRITTANY TRAVIS	SOIL	< LOD	< LOD	93.79	< LOD	< LOD	25863.31	359.72	< LOD	81.65	2512.02	< LOD	18713.47	10988.36	2254.7	696.59
121	TestAll Geo	ppm	D403	HIT	BRITTANY TRAVIS	SOIL	< LOD	12.25	111.44	29.74	< LOD	38488.15	591.6	76.98	83.4	3016.46	50.35	19457.08	10579.93	1200.13	685.39
122	TestAll Geo	ppm	D404	HIT	BRITTANY TRAVIS	SOIL	< LOD	< LOD	95.11	< LOD	< LOD	27445.48	307.54	32.28	38.35	1047.2	< LOD	21617.96	12516.11	663.99	657.75
123	TestAll Geo	ppm	D404	HIT	BRITTANY TRAVIS	SOIL	< LOD	< LOD	101.44	< LOD	< LOD	29356.92	357.15	54.06	94.09	2279.48	< LOD	14934.41	8058.01	1636.31	852.77
124	TestAll Geo	ppm	D405	HIT	BRITTANY TRAVIS	SOIL	< LOD	< LOD	93.66	< LOD	168.3	26853.95	285.86	84.84	86.14	3315.72	50.9	12881.04	7303.77	1200.43	688.99
125	TestAll Geo	ppm	D405	HIT	BRITTANY TRAVIS	SOIL	< LOD	< LOD	112.46	< LOD	< LOD	29508.4	403.36	50.38	78.57	2489.44	< LOD	15614.22	9031.09	1149.13	552.31
126	TestAll Geo	ppm	D406	HIT	BRITTANY TRAVIS	SOIL	< LOD	< LOD	129.87	< LOD	< LOD	31750.1	381.49	39.31	74.53	2254.86	< LOD	18927.06	8791.38	798.17	958.02
127	TestAll Geo	ppm	D406	HIT	BRITTANY TRAVIS	SOIL	< LOD	< LOD	104.66	< LOD	< LOD	29749.83	289.09	48.33	54.07	1456.71	30.42	19382.49	10257.2	664.5	1032.39
128	TestAll Geo	ppm	D407	HIT	BRITTANY TRAVIS	SOIL	< LOD	< LOD	56.62	30.14	< LOD	24954.78	338.36	90.84	107.45	3874.65	< LOD	15372.83	8894.9	952.22	660.67
129	TestAll Geo	ppm	D407	HIT	BRITTANY TRAVIS	SOIL	< LOD	< LOD	77.39	< LOD	< LOD	32426.26	515.63	107.98	87.32	2860.82	< LOD	22478.89	13567.33	763.86	930.07
130	TestAll Geo	ppm	D408	HIT	BRITTANY TRAVIS	SOIL	< LOD	< LOD	75.42	< LOD	< LOD	26743.33	289.28	81.97	74.56	2471.92	< LOD	17818.45	7356.64	706.79	748.64
131	TestAll Geo	ppm	D408	HIT	BRITTANY TRAVIS	SOIL	< LOD	< LOD	79.67	< LOD	163.57	29241.46	422.16	92.38	91.76	2134.98	< LOD	14764.83	6961.3	1112.81	766.33
132	TestAll Geo	ppm	D409	HIT	BRITTANY TRAVIS	SOIL	< LOD	< LOD	59.1	< LOD	< LOD	23233.29	< LOD	51.52	32.17	1219.87	< LOD	22535.54	12471.22	826.86	630.28

Index	Type	Units	SAMPLE_NUM	PROJ	INSPECTOR	NOTE	Mo	As	Zn	Cu	Co	Fe	Mn	Cr	V	Ti	Sc	Ca	K	S	Ba
133	TestAll Geo	ppm	D409	HIT	BRITTANY TRAVIS	SOIL	< LOD	< LOD	88.04	< LOD	< LOD	29214.27	279.02	153.5	60.48	1549.3	< LOD	24858.84	11873.59	1746.07	548.32
134	TestAll Geo	ppm	D410	HIT	BRITTANY TRAVIS	SOIL	4.64	< LOD	107.99	< LOD	183.69	21487.25	240.92	< LOD	103.91	3979.14	< LOD	12882.11	10563.38	552.36	429.7
135	TestAll Geo	ppm	D410	HIT	BRITTANY TRAVIS	SOIL	< LOD	< LOD	114.58	< LOD	< LOD	24744.64	346.72	69.3	60.5	2255.21	< LOD	14217.72	8968.79	1554.52	571.68
136	TestAll Geo	ppm	D411	HIT	BRITTANY TRAVIS	SOIL	< LOD	< LOD	69.82	< LOD	< LOD	19006.68	278.44	87.86	71.11	2076.94	61.44	11457.47	4669.77	1128.57	762.93
137	TestAll Geo	ppm	D411	HIT	BRITTANY TRAVIS	SOIL	< LOD	< LOD	134.02	< LOD	< LOD	30533.81	404.33	70.02	35.54	1068.67	26.19	16778.37	13319.19	465.2	780.14
138	TestAll Geo	ppm	D412	HIT	BRITTANY TRAVIS	SOIL	< LOD	< LOD	87.09	< LOD	148.46	18789.18	238.4	138.17	91.64	3550.03	43.1	11888.02	3096.52	1905.87	810.81
139	TestAll Geo	ppm	D412	HIT	BRITTANY TRAVIS	SOIL	< LOD	< LOD	93.29	< LOD	133.08	22654.03	372	73.18	56.56	1300.86	37.54	14349.15	3978.43	2282.09	1132.67
140	TestAll Geo	ppm	D413	HIT	BRITTANY TRAVIS	SOIL	< LOD	< LOD	142.28	< LOD	< LOD	29905.31	435.75	< LOD	73.41	2149.82	51.22	15052.43	8906.48	< LOD	699.66
141	TestAll Geo	ppm	D413	HIT	BRITTANY TRAVIS	SOIL	< LOD	< LOD	147.55	< LOD	< LOD	22731.62	< LOD	< LOD	19.95	615.29	22.35	3212.8	2286.73	407.63	464.21
142	TestAll Geo	ppm	D414	HIT	BRITTANY TRAVIS	SOIL	< LOD	< LOD	98.49	< LOD	186.69	20537.9	266.54	39.52	28.33	919.54	27.11	5735.52	3106.91	930.44	586.47
143	TestAll Geo	ppm	D414	HIT	BRITTANY TRAVIS	SOIL	< LOD	< LOD	105.74	< LOD	< LOD	21622.09	< LOD	128.25	40.45	708.08	< LOD	18351.39	2747.56	902.1	787.93
144	TestAll Geo	ppm	D415	HIT	BRITTANY TRAVIS	SOIL	< LOD	< LOD	60.72	< LOD	< LOD	15469.74	< LOD	77.61	49.6	1784.8	< LOD	5194.09	3397.14	654.08	694.56
145	TestAll Geo	ppm	D415	HIT	BRITTANY TRAVIS	SOIL	< LOD	< LOD	83.65	< LOD	194.48	25633.29	374.77	101.63	82.49	1769.57	53.97	10673.69	4296.14	1050.77	548.65
146	TestAll Geo	ppm	D416	HIT	BRITTANY TRAVIS	SOIL	< LOD	< LOD	106.39	< LOD	186.81	31542.72	433.1	93.51	93.66	2298.77	79.24	16027.31	6912.83	1204.2	741.09
147	TestAll Geo	ppm	D416	HIT	BRITTANY TRAVIS	SOIL	< LOD	< LOD	93.36	< LOD	< LOD	28889.1	422.95	108.03	71.4	1627.95	54.11	14423.06	5029.52	1087.53	768.09
148	TestAll Geo	ppm	D417	HIT	BRITTANY TRAVIS	SOIL	< LOD	< LOD	78.5	< LOD	169.07	26907.38	334.62	72.22	64.06	1744.89	68.57	11714.83	5081.79	1006.34	753.28
149	TestAll Geo	ppm	D417	HIT	BRITTANY TRAVIS	SOIL	< LOD	< LOD	72.93	< LOD	< LOD	28571.03	391.16	23.45	73.63	1841.65	50.94	13756.61	5914.56	859.25	909.77
150	TestAll Geo	ppm	D418	HIT	BRITTANY TRAVIS	SOIL	< LOD	< LOD	82.26	< LOD	< LOD	20653.6	< LOD	49.39	28.85	1439.81	< LOD	16529.71	5112.03	523.18	422.13
151	TestAll Geo	ppm	D418	HIT	BRITTANY TRAVIS	SOIL	< LOD	< LOD	129.57	< LOD	< LOD	31755.45	395.64	83.97	79.35	2249.8	57.68	15355.4	7304.28	1409.36	784.27
152	TestAll Geo	ppm	D419	HIT	BRITTANY TRAVIS	SOIL	5.66	< LOD	79.58	< LOD	155.29	23080.9	221.62	107.18	60.28	2477.17	< LOD	11648.92	4233.17	790.86	609.33
153	TestAll Geo	ppm	D419	HIT	BRITTANY TRAVIS	SOIL	< LOD	< LOD	80.21	34.76	326.64	42350.75	460.23	80.46	96.24	2454.58	78.8	12839.14	6077.8	936.1	1045.61
154	TestAll Geo	ppm	D420	HIT	BRITTANY TRAVIS	SOIL	< LOD	< LOD	107.71	25.07	< LOD	31360.6	529.73	64.38	114.69	3122.43	78.23	15483.43	10673.96	668.74	1124.37
155	TestAll Geo	ppm	D420	HIT	BRITTANY TRAVIS	SOIL	< LOD	< LOD	62.83	< LOD	< LOD	19552.31	250.06	24.9	18.2	346.99	< LOD	10426.53	2077.44	355.65	1476.87
156	TestAll Geo	ppm	D421	HIT	BRITTANY TRAVIS	SOIL	< LOD	< LOD	76.6	34.84	316.12	20683.51	240.29	96.35	91.31	3410.38	36.93	7925.41	3245.21	1126.01	1006.05
157	TestAll Geo	ppm	D421	HIT	BRITTANY TRAVIS	SOIL	< LOD	< LOD	85.3	< LOD	< LOD	26743.87	215.53	122.45	69.2	1796.43	< LOD	17674.24	6282.58	1199.46	718.15
158	TestAll Geo	ppm	D422	HIT	BRITTANY TRAVIS	SOIL	6.84	< LOD	108.7	< LOD	< LOD	28797.31	446.18	70.37	84.54	2175.49	61.93	14407.16	6167.7	849.89	567
159	TestAll Geo	ppm	D422	HIT	BRITTANY TRAVIS	SOIL	< LOD	< LOD	117.13	< LOD	176.49	29508.7	469.43	87.62	85.51	2223.67	53.5	13530.98	6155.1	1316.24	636.54
160	TestAll Geo	ppm	D423	HIT	BRITTANY TRAVIS	SOIL	< LOD	< LOD	88.82	< LOD	220.1	21255.22	310.44	83.63	76.84	3059.1	< LOD	13503.95	4830.35	1006.04	749.47
161	TestAll Geo	ppm	D423	HIT	BRITTANY TRAVIS	SOIL	< LOD	9.87	109.42	< LOD	< LOD	29730.62	601.9	90.97	79.41	2083.04	96.34	15523	5997.03	2279.48	654.28
162	TestAll Geo	ppm	D424	HIT	BRITTANY TRAVIS	SOIL	< LOD	< LOD	73.3	< LOD	< LOD	23527.14	159.53	81.37	59.53	2014.73	< LOD	18961.66	4960.58	1586.06	444.3
163	TestAll Geo	ppm	D424	HIT	BRITTANY TRAVIS	SOIL	< LOD	12.1	92.37	< LOD	< LOD	40164.5	502.14	101.98	83.74	2156.85	50.64	21752.92	7095.49	851.79	600.07
164	TestAll Geo	ppm	D425	HIT	BRITTANY TRAVIS	SOIL	6.62	< LOD	85.63	< LOD	188.19	36953.26	508.05	101.53	74.36	1738.41	67.05	19894.08	6176.93	1322.28	423.28
165	TestAll Geo	ppm	D425	HIT	BRITTANY TRAVIS	SOIL	< LOD	< LOD	74.15	< LOD	295.6	37135.13	610.62	87.85	98.94	2186.27	98.76	20171.47	7259.87	1392.18	837.29
166	TestAll Geo	ppm	D426	HIT	BRITTANY TRAVIS	SOIL	< LOD	< LOD	35.78	< LOD	< LOD	19687.74	303.48	< LOD	65.42	1899.57	< LOD	15196.54	7357.39	472.22	< LOD
167	TestAll Geo	ppm	D426	HIT	BRITTANY TRAVIS	SOIL	< LOD	< LOD	28.61	< LOD	< LOD	19659.66	459.16	< LOD	50.65	1672.2	< LOD	18505.38	7582.15	497.32	< LOD
168	TestAll Geo	ppm	D427	HIT	BRITTANY TRAVIS	SOIL	< LOD	< LOD	67.5	< LOD	< LOD	30295.08	469.91	69.73	73.43	2128.74	< LOD	22720.82	8493.44	1076.16	436.14
169	TestAll Geo	ppm	D427	HIT	BRITTANY TRAVIS	SOIL	< LOD	< LOD	81.99	< LOD	< LOD	39734	584.68	79.29	85.79	2014.23	76.77	24306.74	7842.92	1051.81	558.19
170	TestAll Geo	ppm	D428	HIT	BRITTANY TRAVIS	SOIL	< LOD	7.29	80.06	< LOD	< LOD	29445.67	379.94	61.03	76.81	3364.28	< LOD	19931.3	9103.14	987.29	479.39
171	TestAll Geo	ppm	D428	HIT	BRITTANY TRAVIS	SOIL	< LOD	< LOD	95.2	< LOD	< LOD	38593.83	698.14	85.46	118.36	2742.54	75	21929.03	9644.89	1260.82	585.39
172	TestAll Geo	ppm	D429	HIT	BRITTANY TRAVIS	SOIL	< LOD	9.28	78.92	< LOD	299.2	31252.41	339.39	55.25	134.23	3393.38	57.25	19235.39	8716.88	967.37	452.63

Index	Type	Units	SAMPLE_NUM	PROJ	INSPECTOR	NOTE	Mo	As	Zn	Cu	Co	Fe	Mn	Cr	V	Ti	Sc	Ca	K	S	Ba
173	TestAll Geo	ppm	D429	HIT	BRITTANY TRAVIS	SOIL	< LOD	< LOD	91.46	< LOD	241.1	42404.5	602.82	101.16	104.95	2925.33	73.88	22955.49	9691.63	1079.96	531.24
174	TestAll Geo	ppm	D430	HIT	BRITTANY TRAVIS	SOIL	< LOD	< LOD	83.59	< LOD	305.14	35588.91	501.62	52.03	101.1	2500.06	58.75	21767.76	8996.61	1337.94	535.92
175	TestAll Geo	ppm	D430	HIT	BRITTANY TRAVIS	SOIL	< LOD	< LOD	77.06	< LOD	< LOD	40710	574.86	71.43	109.23	2983.22	81.95	22173.55	9993.06	1113.38	529.35
176	TestAll Geo	ppm	D431	HIT	BRITTANY TRAVIS	SOIL	< LOD	< LOD	85.75	< LOD	174.55	34959.21	474.76	63.66	114.27	3145.23	59.41	22996.71	9731.26	901.84	525.47
177	TestAll Geo	ppm	D431	HIT	BRITTANY TRAVIS	SOIL	< LOD	< LOD	94.58	< LOD	< LOD	45039.24	687.81	76.42	116.42	3203.53	67.3	25127.02	11672.94	955.21	563.46
178	TestAll Geo	ppm	D432	HIT	BRITTANY TRAVIS	SOIL	< LOD	< LOD	100.64	40.89	310.9	39713.16	734.89	96.47	117.66	3751.27	< LOD	24245.39	10159.29	805.11	504.02
179	TestAll Geo	ppm	D432	HIT	BRITTANY TRAVIS	SOIL	< LOD	< LOD	104.87	53.01	316.56	50032.79	1003.39	87.05	128.38	2880.93	< LOD	27324.08	10401.69	1530.96	508.88
180	TestAll Geo	ppm	D433	HIT	BRITTANY TRAVIS	SOIL	< LOD	< LOD	81.76	< LOD	< LOD	30554.18	389.31	47.64	66.79	2138.17	< LOD	31755.05	13408.08	557.88	423.4
181	TestAll Geo	ppm	D433	HIT	BRITTANY TRAVIS	SOIL	< LOD	< LOD	106.55	< LOD	< LOD	42576.99	610.18	63.46	73.43	2117.98	< LOD	34457.23	15155.68	515.25	584.67
182	TestAll Geo	ppm	D434	HIT	BRITTANY TRAVIS	SOIL	< LOD	< LOD	167.1	42.36	< LOD	46594.81	921.98	42.62	114	2869.33	< LOD	28573.97	11061.85	2608.99	471.79
184	TestAll Geo	ppm	D435	HIT	BRITTANY TRAVIS	SOIL	< LOD	13.68	113.38	39.3	< LOD	52076.58	935.78	100.99	95	2762.12	58.14	31936.38	13933.71	659.64	526.33
185	TestAll Geo	ppm	D435	HIT	BRITTANY TRAVIS	SOIL	< LOD	< LOD	73.1	< LOD	< LOD	43512.9	769.61	68.36	101.18	2709.27	< LOD	30645.27	13590.52	685.51	983.62
186	TestAll Geo	ppm	D436	HIT	BRITTANY TRAVIS	SOIL	< LOD	11.71	90.69	37.67	< LOD	39552.34	655	147.15	109.47	3107.14	66.26	25541.91	11293.74	< LOD	794.78
187	TestAll Geo	ppm	D436	HIT	BRITTANY TRAVIS	SOIL	< LOD	< LOD	135.07	< LOD	< LOD	58465.98	1118.7	122.88	77.49	2267.25	< LOD	58191.46	26133.37	650.81	723.82
188	TestAll Geo	ppm	D437	HIT	BRITTANY TRAVIS	SOIL	< LOD	< LOD	162.48	47.76	< LOD	42163.42	621.72	137.01	117.15	2757.67	< LOD	25430.81	11021.95	680.48	463.53
189	TestAll Geo	ppm	D437	HIT	BRITTANY TRAVIS	SOIL	< LOD	< LOD	184.1	< LOD	< LOD	47089.88	789.98	81.75	97.63	2472.64	< LOD	35446.53	16046.23	840.24	649.69
190	TestAll Geo	ppm	D438	HIT	BRITTANY TRAVIS	SOIL	< LOD	< LOD	91.87	< LOD	< LOD	42456.04	581.63	70.25	96.18	2613.32	< LOD	37319	17147.21	457.24	608.26
192	TestAll Geo	ppm	D439	HIT	BRITTANY TRAVIS	SOIL	< LOD	< LOD	122.46	< LOD	< LOD	58290.49	930.94	99.26	68.53	2174.51	< LOD	58559.35	25697.7	691.92	617.8
193	TestAll Geo	ppm	D439	HIT	BRITTANY TRAVIS	SOIL	< LOD	13.01	68.06	< LOD	< LOD	45449.13	756.76	134.74	103.45	3032.39	92.57	26995.67	11118.12	885.89	937.9
194	TestAll Geo	ppm	D440	HIT	BRITTANY TRAVIS	SOIL	< LOD	10.53	85.94	< LOD	< LOD	47009.69	672.04	66.38	99.68	2729.89	< LOD	34353.96	14708.95	960.31	613.6
195	TestAll Geo	ppm	D440	HIT	BRITTANY TRAVIS	SOIL	< LOD	< LOD	77.64	37.35	< LOD	45788.06	831.32	107.51	118.22	3363.87	77.23	27860.29	12013.77	536.02	892.12
196	TestAll Geo	ppm	D441	HIT	BRITTANY TRAVIS	SOIL	< LOD	< LOD	93.57	60.4	248.33	36428.82	609.23	129.3	76.64	1580.59	93.79	14714.35	2922.9	3279.97	424.97
197	TestAll Geo	ppm	D441	HIT	BRITTANY TRAVIS	SOIL	< LOD	< LOD	84.25	61.09	244.47	41184.7	775.58	249.46	107.01	2183.56	83	19148.83	4551.5	1538.06	561.41
198	TestAll Geo	ppm	D442	HIT	BRITTANY TRAVIS	SOIL	< LOD	< LOD	90.67	52.77	466.56	32466.25	498.94	145.66	124.61	4506.82	74.8	12010.26	1763.07	3013.69	670.26
199	TestAll Geo	ppm	D442	HIT	BRITTANY TRAVIS	SOIL	< LOD	< LOD	107.81	47.32	220.94	45550.54	598.88	124.99	119.63	2709.85	< LOD	23767.92	8133.43	1482.27	533.69
200	TestAll Geo	ppm	D443	HIT	BRITTANY TRAVIS	SOIL	< LOD	< LOD	103.43	62.34	551.42	45564.59	582.5	122.49	133.78	3075.36	57.21	11655.45	3176.69	2083.16	722.65
201	TestAll Geo	ppm	D443	HIT	BRITTANY TRAVIS	SOIL	< LOD	< LOD	82.01	51.54	< LOD	48180.05	975.12	96.3	120.05	2002.94	58.97	20642.02	4842.27	1387.71	774.59
202	TestAll Geo	ppm	D444	HIT	BRITTANY TRAVIS	SOIL	< LOD	< LOD	606.44	46.01	322.44	42361.9	1368.23	143.95	89.24	4239.3	< LOD	11745.9	3878.97	2396.51	519.04
203	TestAll Geo	ppm	D444	HIT	BRITTANY TRAVIS	SOIL	< LOD	< LOD	838.76	59.71	< LOD	62340.32	2452.48	152.43	89.28	1525.16	< LOD	15578.27	6190.21	2695.58	620.22
204	TestAll Geo	ppm	D445	HIT	BRITTANY TRAVIS	SOIL	5.69	< LOD	90.61	60.58	412.05	33987.04	606.91	188.83	141.03	4344.64	< LOD	14751.5	4418.13	1937.59	886.47
205	TestAll Geo	ppm	D445	HIT	BRITTANY TRAVIS	SOIL	< LOD	< LOD	107.46	55.71	284.83	50160.61	976.45	144.07	126.39	2427.34	116.72	20001.94	5313.43	3194.41	512.52
207	TestAll Geo	ppm	D446	HIT	BRITTANY TRAVIS	SOIL	< LOD	< LOD	58.94	< LOD	< LOD	29122.81	546.07	60.44	117.12	3466.91	< LOD	20551.46	10722.08	828.27	725.19
208	TestAll Geo	ppm	D446	HIT	BRITTANY TRAVIS	SOIL	< LOD	< LOD	58.08	31.17	< LOD	36543.64	653.64	85.23	114.76	2738.25	< LOD	16880.84	8106.43	1243.33	657.83
318	TestAll Geo	ppm	D500	HIT	BRITTANY TRAVIS	SOIL	< LOD	< LOD	72.6	31.95	338.78	34465.13	426.81	126.81	129.53	3459.73	68.65	12794.98	5062.57	1678.53	683.14
319	TestAll Geo	ppm	D500	HIT	BRITTANY TRAVIS	SOIL	< LOD	< LOD	74.53	36.44	< LOD	41582.09	582.1	141.93	118.28	2254.19	126.37	15787.54	4420.99	1745.55	731.73
320	TestAll Geo	ppm	D501	HIT	BRITTANY TRAVIS	SOIL	< LOD	< LOD	66.51	< LOD	205.21	20701.02	320.41	133.01	76.32	2395.16	62.29	10743.95	1850.42	4702.36	623.23
321	TestAll Geo	ppm	D501	HIT	BRITTANY TRAVIS	SOIL	< LOD	9.94	67.88	< LOD	< LOD	30580.11	473.82	104.86	96.32	2373.46	111.38	11949.81	6160.25	1307.82	918.75
322	TestAll Geo	ppm	D502	HIT	BRITTANY TRAVIS	SOIL	< LOD	< LOD	71.69	< LOD	< LOD	22154.63	900.93	89.63	57.19	1620.74	< LOD	7645.3	5662.86	1099.45	1102.99
323	TestAll Geo	ppm	D502	HIT	BRITTANY TRAVIS	SOIL	< LOD	< LOD	55.09	< LOD	< LOD	19448.15	1195.7	86.28	55.98	1465.22	< LOD	10727.63	6985.41	1759.98	1259.43
324	TestAll Geo	ppm	D503	HIT	BRITTANY TRAVIS	SOIL	< LOD	< LOD	74.07	< LOD	< LOD	25555.99	275.42	53.2	23.08	558.13	15.37	14287.65	2126.42	480.83	842.45

Index	Type	Units	SAMPLE_NUM	PROJ	INSPECTOR	NOTE	Mo	As	Zn	Cu	Co	Fe	Mn	Cr	V	Ti	Sc	Ca	K	S	Ba
325	TestAll Geo	ppm	D503	HIT	BRITTANY TRAVIS	SOIL	< LOD	< LOD	130.99	45.66	< LOD	37415.09	551.33	110.71	105.95	2310.28	103.54	14832.09	4406.12	1473.14	717.31
326	TestAll Geo	ppm	D504	HIT	BRITTANY TRAVIS	SOIL	< LOD	< LOD	50.65	< LOD	< LOD	15320.88	< LOD	27.93	13.58	105.84	9.37	542.25	891.29	415.61	1043.12
327	TestAll Geo	ppm	D504	HIT	BRITTANY TRAVIS	SOIL	< LOD	8.91	66.91	37.86	243.41	34705.14	561.02	79.61	85.6	1761.33	74.51	12819.39	3937.18	1409.2	916.47
328	TestAll Geo	ppm	D505	HIT	BRITTANY TRAVIS	SOIL	< LOD	8.91	76.62	59.51	250.6	22982.46	256.1	139.91	88.01	3408.92	33.59	5431	1814.93	1458.5	641
329	TestAll Geo	ppm	D505	HIT	BRITTANY TRAVIS	SOIL	< LOD	11.5	104.55	57.42	< LOD	40196.23	579.42	135.09	129.87	2537.74	104.25	13921.81	5298.32	1396.31	844.61
330	TestAll Geo	ppm	D506	HIT	BRITTANY TRAVIS	SOIL	3.79	13.61	164.25	26.61	240.66	22916.22	363.68	121.91	80.37	2798.37	< LOD	6616.54	1657.87	1993.77	700.91
331	TestAll Geo	ppm	D506	HIT	BRITTANY TRAVIS	SOIL	< LOD	< LOD	138.3	32.9	< LOD	29137.03	615.79	91.96	77.05	1652.06	75.71	10614.95	6126.3	1426.45	807.15
332	TestAll Geo	ppm	D507	HIT	BRITTANY TRAVIS	SOIL	< LOD	7.53	163.5	42.1	336.96	22714.45	287.72	108.84	101.42	3979.78	35.69	6368.01	3017.49	1279.85	458.94
333	TestAll Geo	ppm	D507	HIT	BRITTANY TRAVIS	SOIL	< LOD	15.6	215.79	49.06	< LOD	36070.94	576.53	127.16	82.52	1886.7	67.88	14051.53	6572.73	1176.24	540.8
334	TestAll Geo	ppm	D508	HIT	BRITTANY TRAVIS	SOIL	< LOD	9.24	90.42	61.44	265.57	30003.85	441.88	162.59	81.86	1544.08	57.5	12275.89	4302.52	2448.15	878.55
335	TestAll Geo	ppm	D508	HIT	BRITTANY TRAVIS	SOIL	< LOD	< LOD	102.13	33.63	175.6	36126.39	609.84	132.41	102.26	1891.33	50.38	16531.61	6129.31	2254.69	793.87
336	TestAll Geo	ppm	D509	HIT	BRITTANY TRAVIS	SOIL	< LOD	14.49	165.25	25.08	294.38	27349.41	359.97	125.9	98.47	4426.6	< LOD	10344.06	4204.06	2441.06	524.76
337	TestAll Geo	ppm	D509	HIT	BRITTANY TRAVIS	SOIL	< LOD	23.84	216.16	49.38	287.85	41780.54	691.95	88.09	106.91	2494.41	62.01	18260.61	7386.32	1797.3	557.94
338	TestAll Geo	ppm	D510	HIT	BRITTANY TRAVIS	SOIL	< LOD	10.77	85.76	39.51	190.69	40687.39	551.32	84.58	136.76	4021.72	< LOD	18330.21	10412.46	1047.9	777.75
339	TestAll Geo	ppm	D510	HIT	BRITTANY TRAVIS	SOIL	< LOD	20.64	112.71	< LOD	< LOD	46148.77	664.28	118.77	93.07	2799.68	79.1	22292.44	10075.81	1212.44	727.27
340	TestAll Geo	ppm	D511	HIT	BRITTANY TRAVIS	SOIL	< LOD	12.35	101.73	43.96	210.78	47420.62	660.79	83.19	117.62	3303.32	102.48	23133.71	10102.9	1293.35	703.53
341	TestAll Geo	ppm	D511	HIT	BRITTANY TRAVIS	SOIL	< LOD	17.39	121.72	29.6	< LOD	44525.74	583.34	66.83	121.28	3038.64	86.11	21396.43	10489.3	576.27	525.03
342	TestAll Geo	ppm	D512	HIT	BRITTANY TRAVIS	SOIL	< LOD	15.75	94.48	51.21	216.36	42488.53	597.1	97.89	146.49	4000.1	80.81	23892.67	11838.32	< LOD	755.44
343	TestAll Geo	ppm	D512	HIT	BRITTANY TRAVIS	SOIL	< LOD	16.42	77.19	22.6	< LOD	33328.46	444.56	< LOD	95.69	2876.68	< LOD	20859.95	11242.73	< LOD	748.43
344	TestAll Geo	ppm	D513	HIT	BRITTANY TRAVIS	SOIL	< LOD	13.66	93.44	85.04	375.18	33802.75	383	144.32	109.27	3587.19	< LOD	10848.55	2853.36	1858.43	715.53
345	TestAll Geo	ppm	D513	HIT	BRITTANY TRAVIS	SOIL	< LOD	18.92	98.25	88.42	< LOD	42892.28	523.41	119.01	84.33	1816.64	78.51	16116.37	4200.47	931.91	791.04
346	TestAll Geo	ppm	D514	HIT	BRITTANY TRAVIS	SOIL	< LOD	11.87	142.69	66.97	187.13	34626.24	455.71	100.68	78.08	2080.22	49.12	15493.31	6244.26	939.21	812.09
347	TestAll Geo	ppm	D514	HIT	BRITTANY TRAVIS	SOIL	< LOD	20.28	183.1	70.42	< LOD	41376.9	479.39	130.37	75.56	1554.8	32.92	13557.21	3142.47	1542.38	749.25
348	TestAll Geo	ppm	D515	HIT	BRITTANY TRAVIS	SOIL	< LOD	10.01	62.82	32.85	226.21	28978.61	399.58	113.79	117.67	3491.62	< LOD	12887.65	4328.25	1800.99	945.52
349	TestAll Geo	ppm	D515	HIT	BRITTANY TRAVIS	SOIL	< LOD	< LOD	54.93	34.92	< LOD	34515.23	368.17	106.16	79.49	1349.68	69.5	16241.4	3541.37	1032.95	906.22
350	TestAll Geo	ppm	D516	HIT	BRITTANY TRAVIS	SOIL	< LOD	< LOD	84.42	80.63	339.56	31059.88	408.82	132.94	107.98	3851.29	46.29	8133.02	2752.9	1291.57	925.5
351	TestAll Geo	ppm	D516	HIT	BRITTANY TRAVIS	SOIL	< LOD	13.18	87.07	82.95	197.98	42084.79	553.12	99.25	117.81	2367.65	84.41	17806.12	6311.11	1741.44	811.64
352	TestAll Geo	ppm	D517	HIT	BRITTANY TRAVIS	SOIL	< LOD	< LOD	41.09	34.18	< LOD	24965.94	153.92	110.95	78	2661.87	< LOD	11578.12	3704.23	1198.28	664.13
353	TestAll Geo	ppm	D517	HIT	BRITTANY TRAVIS	SOIL	< LOD	< LOD	55.22	< LOD	< LOD	35964.19	402.71	76.83	91.3	1707.38	77.45	18452.07	5950.51	1072.43	923.49
354	TestAll Geo	ppm	D518	HIT	BRITTANY TRAVIS	SOIL	6.7	< LOD	67.7	24.4	< LOD	26675.46	388.67	106.99	115.03	3440.74	< LOD	12457.63	7616.9	1514.51	589.6
355	TestAll Geo	ppm	D518	HIT	BRITTANY TRAVIS	SOIL	< LOD	< LOD	76.86	< LOD	< LOD	28783.19	389.24	88.54	83.42	1719.16	< LOD	21154.56	6698.11	2721.43	839.57
356	TestAll Geo	ppm	D519	HIT	BRITTANY TRAVIS	SOIL	< LOD	< LOD	78.59	37.79	303.99	26935.66	326.32	144.45	87.54	3549.96	< LOD	15728.07	6678.95	1554.73	703.29
357	TestAll Geo	ppm	D519	HIT	BRITTANY TRAVIS	SOIL	< LOD	< LOD	104.23	36.31	< LOD	44052.76	636.62	160.75	92.6	1883.67	58.02	29311.18	12266.95	2464.91	555.07
358	TestAll Geo	ppm	D520	HIT	BRITTANY TRAVIS	SOIL	< LOD	< LOD	76.62	38.58	< LOD	33417.05	388.97	64.45	101.08	3553.79	< LOD	13685.33	7062.88	612.12	576.41
359	TestAll Geo	ppm	D520	HIT	BRITTANY TRAVIS	SOIL	< LOD	< LOD	88.26	33.42	< LOD	43411.27	557.15	88.8	115.11	2202.4	< LOD	17249.38	7008.22	2171.77	639.06
360	TestAll Geo	ppm	D521	HIT	BRITTANY TRAVIS	SOIL	< LOD	19.83	83	50.33	272.03	43725.03	740.54	114.79	107.27	2128.32	59.32	15071.02	6694.89	1913.22	821.6
361	TestAll Geo	ppm	D521	HIT	BRITTANY TRAVIS	SOIL	< LOD	20.91	89.84	53.49	266.83	46587.66	683.09	110.27	109.16	2067.82	79.58	17892.49	7214.81	1411.25	933.48
362	TestAll Geo	ppm	D522	HIT	BRITTANY TRAVIS	SOIL	< LOD	9.68	94.81	36.13	263.39	34870.21	460.82	68.26	117.35	3573.23	51.51	13807.36	6797.16	783.05	635.18
363	TestAll Geo	ppm	D522	HIT	BRITTANY TRAVIS	SOIL	< LOD	10.37	99.37	< LOD	< LOD	43114.87	627.03	71.28	78.36	2236.84	< LOD	18700.56	7860.35	666.97	779.22
364	TestAll Geo	ppm	D523	HIT	BRITTANY TRAVIS	SOIL	< LOD	14.7	114.51	40.28	221.56	33933.76	520.7	64.8	78.14	3006.99	< LOD	13773.44	7538.72	952.03	813.56

Index	Type	Units	SAMPLE_NUM	PROJ	INSPECTOR	NOTE	Mo	As	Zn	Cu	Co	Fe	Mn	Cr	V	Ti	Sc	Ca	K	S	Ba
365	TestAll Geo	ppm	D523	HIT	BRITTANY TRAVIS	SOIL	< LOD	13.91	138.31	31.91	< LOD	46943.15	683.72	55.31	77.68	1786.03	52.32	18939.21	7127.44	621.99	913.78
366	TestAll Geo	ppm	D524	HIT	BRITTANY TRAVIS	SOIL	< LOD	11.92	75.52	< LOD	298.09	34156.16	525.73	78.96	101.46	2824.3	59.86	13195.62	6213.93	568.15	632.46
367	TestAll Geo	ppm	D524	HIT	BRITTANY TRAVIS	SOIL	< LOD	< LOD	107.13	< LOD	< LOD	39620.95	603.27	97.73	101.78	2785.55	< LOD	18400.22	10522.16	673.46	599.67
368	TestAll Geo	ppm	D525	HIT	BRITTANY TRAVIS	SOIL	< LOD	< LOD	57.71	< LOD	210.82	22073.26	261.57	136.68	91.52	3452.3	28.36	6567.94	2310.12	1113.3	791.74
369	TestAll Geo	ppm	D525	HIT	BRITTANY TRAVIS	SOIL	< LOD	< LOD	52.66	33.05	< LOD	37612.72	517.84	143.54	79.5	1886.82	77.87	18407.13	4140.38	1538.56	647.77
370	TestAll Geo	ppm	D526	HIT	BRITTANY TRAVIS	SOIL	< LOD	9.86	101.78	39.06	401.18	36135.02	622.88	170.94	96.51	1669.21	67.04	13816.82	3503.93	1468.47	588.05
371	TestAll Geo	ppm	D526	HIT	BRITTANY TRAVIS	SOIL	< LOD	< LOD	115.13	53.23	251.45	42008.59	819.4	140.32	152.38	3128.83	119.47	19552.13	9541.73	1599.37	1115.57
372	TestAll Geo	ppm	D527	HIT	BRITTANY TRAVIS	SOIL	< LOD	14.38	102.16	33.19	333.83	23876.58	348.67	157.95	92.31	3048.22	< LOD	7856.47	3158.76	958.12	962.54
373	TestAll Geo	ppm	D527	HIT	BRITTANY TRAVIS	SOIL	< LOD	< LOD	152.8	< LOD	173.42	36418.43	445.61	96.89	104.66	2409.07	69.6	14554.7	6840.66	1088.85	534.48
374	TestAll Geo	ppm	D528	HIT	BRITTANY TRAVIS	SOIL	< LOD	< LOD	120.8	43.12	255.79	26019.31	503.75	118.55	99.28	3491.82	44.51	7684.34	3562.11	1222.2	618.42
375	TestAll Geo	ppm	D528	HIT	BRITTANY TRAVIS	SOIL	< LOD	< LOD	159.93	45.47	207.9	32594.67	444.58	113.4	74.87	1753.25	75.23	12240.61	4483.4	1182.54	1051.68
376	TestAll Geo	ppm	D529	HIT	BRITTANY TRAVIS	SOIL	< LOD	< LOD	74.42	< LOD	< LOD	31580.01	547.34	90.82	70.62	2283.44	41.1	15239.38	5924.8	993.99	978.54
377	TestAll Geo	ppm	D529	HIT	BRITTANY TRAVIS	SOIL	< LOD	< LOD	85.07	< LOD	< LOD	33895.56	381.86	125.96	56.99	1603.64	< LOD	24776.81	12177.26	950.46	741.21
378	TestAll Geo	ppm	D530	HIT	BRITTANY TRAVIS	SOIL	< LOD	10.48	76.84	44.66	276.81	31217.02	455.51	91.37	95.53	3103.62	71.8	12430.15	6577.22	1622.04	636.1
379	TestAll Geo	ppm	D530	HIT	BRITTANY TRAVIS	SOIL	< LOD	13.14	83.53	< LOD	< LOD	30094.59	497.83	111.55	79.48	1823.78	47.23	16464.23	6066.57	796.08	1032.41
380	TestAll Geo	ppm	D531	HIT	BRITTANY TRAVIS	SOIL	< LOD	< LOD	83.92	< LOD	< LOD	27791.73	333.95	123.59	79.37	2301.78	36.41	14958.56	5761.69	829.11	709.21
381	TestAll Geo	ppm	D531	HIT	BRITTANY TRAVIS	SOIL	< LOD	9.62	77.03	< LOD	< LOD	32569.11	457.21	87.15	90.74	2441.73	59.75	16615.5	7985.97	1113.35	910.92
382	TestAll Geo	ppm	D532	HIT	BRITTANY TRAVIS	SOIL	< LOD	< LOD	68.04	< LOD	< LOD	26602.75	190.37	142.04	74.23	2693.15	< LOD	17157.51	5447.33	1115.41	683.75
383	TestAll Geo	ppm	D532	HIT	BRITTANY TRAVIS	SOIL	< LOD	< LOD	69.34	< LOD	< LOD	22440.85	215.71	147.9	48.37	875.61	39.61	10792.14	1550.91	1152.47	990.69
384	TestAll Geo	ppm	D533	HIT	BRITTANY TRAVIS	SOIL	< LOD	< LOD	80.21	32.98	204.94	22343.37	364.73	195.7	96.47	3367.45	< LOD	6108.91	1454.68	1502.13	863.43
385	TestAll Geo	ppm	D533	HIT	BRITTANY TRAVIS	SOIL	< LOD	< LOD	73.79	35.94	< LOD	30615.27	469.27	116.17	91.06	2151.36	65.01	13473.26	5896.84	1623.25	1189.05
386	TestAll Geo	ppm	D534	HIT	BRITTANY TRAVIS	SOIL	4.18	< LOD	60.98	< LOD	134.38	23117.12	274.51	167.88	88.18	3946.43	< LOD	12178.43	3780.72	2900.23	730.82
387	TestAll Geo	ppm	D534	HIT	BRITTANY TRAVIS	SOIL	< LOD	< LOD	80.1	< LOD	< LOD	31654.88	446.58	126.15	102.35	2298.95	52.62	14742.81	6738.6	2022.41	914.91
388	TestAll Geo	ppm	D535	HIT	BRITTANY TRAVIS	SOIL	< LOD	< LOD	93.73	< LOD	< LOD	32529.36	410.24	105.5	83.98	2324.82	56.96	15083.84	6720.58	1001.79	900.67
389	TestAll Geo	ppm	D535	HIT	BRITTANY TRAVIS	SOIL	< LOD	8.11	124.85	47.71	299.93	41916.65	654.99	137.46	99.2	2705.72	77.29	17023.52	7565.46	1213.14	691
390	TestAll Geo	ppm	D536	HIT	BRITTANY TRAVIS	SOIL	< LOD	< LOD	148.49	< LOD	< LOD	26600.23	399.21	111.13	63.17	1111.44	52.11	12976.18	3449.95	1152.77	1052.37
391	TestAll Geo	ppm	D536	HIT	BRITTANY TRAVIS	SOIL	< LOD	< LOD	153.33	35.68	< LOD	31442.24	681.53	117.69	79.53	1970.95	52.72	14636.26	6497.03	1459.58	871.63
392	TestAll Geo	ppm	D537	HIT	BRITTANY TRAVIS	SOIL	< LOD	9.23	72.57	35.03	306.03	26099.43	341.23	142.87	97.01	2220.76	40.26	10776.49	2921.65	1573.62	665.58
393	TestAll Geo	ppm	D538	HIT	BRITTANY TRAVIS	SOIL	< LOD	< LOD	113.45	< LOD	< LOD	29526.94	446.41	78.39	70.15	1841.85	38.14	17559.63	10490.1	1090.06	610.91
394	TestAll Geo	ppm	D538	HIT	BRITTANY TRAVIS	SOIL	< LOD	< LOD	117.65	29.19	163.44	31530.64	519.2	93.26	94.21	1807.83	67.87	12232.49	5058.6	1311.06	745.39
395	TestAll Geo	ppm	D539	HIT	BRITTANY TRAVIS	SOIL	< LOD	< LOD	64.1	< LOD	< LOD	25218.56	< LOD	57.55	48.1	1022.83	37.55	14900.47	3460.48	503.01	860.95
396	TestAll Geo	ppm	D539	HIT	BRITTANY TRAVIS	SOIL	< LOD	< LOD	72.27	< LOD	163.14	31637.1	406.47	114.04	90.55	1845.22	88.44	13112.57	4158.8	1220.15	903.61
397	TestAll Geo	ppm	D540	HIT	BRITTANY TRAVIS	SOIL	< LOD	< LOD	116.99	< LOD	< LOD	28502.83	534.68	178.05	85.83	1903.87	64.42	14769.15	5745.02	2746.94	716.59
398	TestAll Geo	ppm	D540	HIT	BRITTANY TRAVIS	SOIL	< LOD	< LOD	84.04	27.95	< LOD	33239.16	437.09	127.29	107.45	2318.28	89.7	13905.16	6672.79	2099.11	858.59
399	TestAll Geo	ppm	D541	HIT	BRITTANY TRAVIS	SOIL	< LOD	< LOD	80.33	< LOD	< LOD	26869.84	299.44	140.92	69.77	1438.7	55.81	14698.77	3952.43	1095.26	746.73
400	TestAll Geo	ppm	D541	HIT	BRITTANY TRAVIS	SOIL	< LOD	22.14	88.48	33.59	< LOD	31868.71	655.32	< LOD	100.91	3429.33	< LOD	18784.13	12811.59	< LOD	921.28
401	TestAll Geo	ppm	D542	HIT	BRITTANY TRAVIS	SOIL	< LOD	< LOD	115.02	< LOD	< LOD	28614.61	188.39	56.3	44.19	1070.92	41.19	4532.63	3207.44	666.65	726.15
402	TestAll Geo	ppm	D542	HIT	BRITTANY TRAVIS	SOIL	< LOD	< LOD	49.76	< LOD	< LOD	20107.61	< LOD	41.61	19.02	461.74	< LOD	2236.16	2004.12	401.53	1409.88
403	TestAll Geo	ppm	D543	HIT	BRITTANY TRAVIS	SOIL	< LOD	< LOD	94.91	< LOD	294.3	24051.7	318.16	126.03	94.37	4253.69	47.25	10211.05	3719.32	1455.99	720.49
404	TestAll Geo	ppm	D543	HIT	BRITTANY TRAVIS	SOIL	< LOD	< LOD	114.44	< LOD	355.77	43542.16	604.12	114.61	118.67	2367.93	83.72	18421.88	6672.5	2150.44	1699.7

Index	Type	Units	SAMPLE_NUM	PROJ	INSPECTOR	NOTE	Mo	As	Zn	Cu	Co	Fe	Mn	Cr	V	Ti	Sc	Ca	K	S	Ba
405	TestAll Geo	ppm	D544	HIT	BRITTANY TRAVIS	SOIL	< LOD	< LOD	102.31	< LOD	135.55	22045.34	534.85	134.46	80.63	2606.17	< LOD	12047.5	5123.52	1495.81	585.65
406	TestAll Geo	ppm	D545	HIT	BRITTANY TRAVIS	SOIL	< LOD	< LOD	58.4	23.98	302.06	23829.68	301.47	101.03	111.32	3967.95	< LOD	13986.23	7902.92	1011.1	714.34
407	TestAll Geo	ppm	D545	HIT	BRITTANY TRAVIS	SOIL	< LOD	12.28	47.01	< LOD	< LOD	24661.4	267.7	80.5	39.31	1070.76	< LOD	19901.53	5156.63	603.91	1003.83
408	TestAll Geo	ppm	D546	HIT	BRITTANY TRAVIS	SOIL	< LOD	< LOD	70.23	24.48	177.82	22421.74	245.97	115.86	71.3	1500.3	50.18	14634.93	4648.16	3721.48	813.61
409	TestAll Geo	ppm	D546	HIT	BRITTANY TRAVIS	SOIL	< LOD	< LOD	81.08	< LOD	208.86	32602.95	362.12	93.22	104.64	2555.4	75.42	18156.54	9822.98	1142.43	762.65
410	TestAll Geo	ppm	D547	HIT	BRITTANY TRAVIS	SOIL	< LOD	< LOD	85.92	< LOD	< LOD	25314.71	363.46	131.39	97.73	3944.69	< LOD	17968.14	9848.49	1472.9	599.65
411	TestAll Geo	ppm	D547	HIT	BRITTANY TRAVIS	SOIL	< LOD	< LOD	96.11	< LOD	< LOD	28848.52	491.52	113.64	79.79	2266.04	51.78	18181.21	10182.93	1313.55	940.64
412	TestAll Geo	ppm	D548	HIT	BRITTANY TRAVIS	SOIL	< LOD	< LOD	87.39	< LOD	250.69	28711.3	410.34	110.43	108.06	4119.21	< LOD	15848.22	8176.98	842.79	637.73
413	TestAll Geo	ppm	D548	HIT	BRITTANY TRAVIS	SOIL	< LOD	< LOD	91.26	< LOD	< LOD	29302.12	334.07	108.68	60.82	1438.19	< LOD	23093.72	11899.35	781.3	945.91
414	TestAll Geo	ppm	D549	HIT	BRITTANY TRAVIS	SOIL	6.18	< LOD	88.02	< LOD	< LOD	26054.18	221.14	153.42	89.45	3900.54	< LOD	14491.21	7207.89	792.19	873.21
415	TestAll Geo	ppm	D549	HIT	BRITTANY TRAVIS	SOIL	< LOD	< LOD	77.09	< LOD	< LOD	32410	485.31	76.31	95.29	2185.13	45.44	18071.49	10206.44	711.04	796.39
688	TestAll Geo	ppm	D689	HIT	COLE SPENCE	SOIL	< LOD	< LOD	67.22	51.62	530.71	53330.16	834.72	292.76	116.08	1840.16	230.45	16813.13	3043.5	908.27	532.65
689	TestAll Geo	ppm	D689	HIT	COLE SPENCE	SOIL	4.06	< LOD	99.59	36.37	607.97	34879.33	468.44	193.41	125.76	3548.24	< LOD	12247.37	2963.75	2151.98	1241.7
690	TestAll Geo	ppm	D690	HIT	COLE SPENCE	SOIL	6.11	11.42	62.88	26.41	< LOD	30231.52	311.68	122.16	92.54	3159.63	< LOD	16101.13	5723.29	2030.94	519.12
691	TestAll Geo	ppm	D690	HIT	COLE SPENCE	SOIL	< LOD	< LOD	54.51	< LOD	< LOD	38587.84	299.8	177.8	75.26	1477.01	42.62	23837.93	4059.69	1140.49	566.95
692	TestAll Geo	ppm	D691	HIT	COLE SPENCE	SOIL	< LOD	< LOD	188.4	60.26	471.25	43495.65	612.71	200.8	107.42	1891.91	74.85	11623.57	2602.54	1770.23	662.06
693	TestAll Geo	ppm	D691	HIT	COLE SPENCE	SOIL	< LOD	9.71	89.56	75.02	402.91	54507.95	832.09	202.4	140.51	2817.06	227.58	19786.04	4488.99	2288.71	632.25
694	TestAll Geo	ppm	D692	HIT	COLE SPENCE	SOIL	< LOD	< LOD	59.62	43.65	309.72	41073.88	593.67	121.48	135.64	2519.83	119.96	14604.79	5762.21	1114.27	835.27
695	TestAll Geo	ppm	D692	HIT	COLE SPENCE	SOIL	< LOD	< LOD	73.84	44.83	323.58	32400.16	449.93	134.15	104.5	3949.81	< LOD	13603.75	4348.54	1699.69	585.74
696	TestAll Geo	ppm	D693	HIT	COLE SPENCE	SOIL	< LOD	< LOD	97.08	< LOD	292.99	26749.72	279.84	99.85	101.91	3592.93	< LOD	14026.92	5924.62	1410.59	379.91
697	TestAll Geo	ppm	D694	HIT	COLE SPENCE	SOIL	< LOD	< LOD	96.44	75.91	< LOD	49252.64	570.93	113.89	116.15	3423.91	< LOD	19892.75	9638.12	1020.81	657.09
698	TestAll Geo	ppm	D694	HIT	COLE SPENCE	SOIL	< LOD	11.92	86.7	42.9	< LOD	50740.74	702.95	< LOD	128.41	4005.83	86.35	25905.55	12508.41	< LOD	639.05
699	TestAll Geo	ppm	D695	HIT	COLE SPENCE	SOIL	< LOD	< LOD	73.03	36.15	244.89	41945.17	504.31	100.66	114.54	3024.78	76.27	19180.83	8427.79	771.13	603.78
700	TestAll Geo	ppm	D695	HIT	COLE SPENCE	SOIL	< LOD	< LOD	51.26	24.49	308.73	20798.43	167.59	91.5	94.82	3827.56	< LOD	8455.69	2740.71	1171.5	543.22
701	TestAll Geo	ppm	D696	HIT	COLE SPENCE	SOIL	< LOD	9.28	79.7	57.38	295.39	30361.03	400.44	74.74	87.89	1600.6	70.82	9235.38	2520.13	1447.53	556.74
702	TestAll Geo	ppm	D696	HIT	COLE SPENCE	SOIL	< LOD	10.8	103.63	68.95	377.91	36714.56	430.89	46.61	80.44	1562.58	81.12	10803.46	2859.53	1761.63	545.95
378	TestAll Geo	ppm	GOLD core	HIT	BRIANA TRAVIS	SOIL	< LOD	< LOD	1134.95	190.36	1097.85	61546.66	1754.17	186.54	122.13	3612.89	196.9	12223.31	1916.79	1223	445.65
379	TestAll Geo	ppm	GOLD core	HIT	BRIANA TRAVIS	SOIL	< LOD	< LOD	1334.11	168.77	< LOD	79234.77	2735.6	143.95	144.95	1662.89	602.55	61028.94	5869.45	1984.59	477.29
380	TestAll Geo	ppm	GOLD core 2	HIT	BRIANA TRAVIS	SOIL	< LOD	9.37	113.49	94.87	574.75	32940.1	338.22	172.66	101.2	3530.12	31.37	6565.75	1412.78	1760.52	468.61
381	TestAll Geo	ppm	GOLD core 2	HIT	BRIANA TRAVIS	SOIL	< LOD	< LOD	156.51	114.84	525.86	51088.05	632.55	135.51	144.13	2392.09	132.07	16855.11	3348.01	3063.65	579.35
198	TestAll Geo	ppm	R1	HIT	BRITTANY TRAVIS	SOIL	5.1	< LOD	64.82	45.96	184.52	31714.44	404.11	71.57	94.16	2339.6	57.46	10148.83	6818.93	900.14	687.92
199	TestAll Geo	ppm	R1	HIT	BRITTANY TRAVIS	SOIL	< LOD	6.1	51.76	44.36	< LOD	23561.85	431.96	< LOD	110.03	2275.24	59.44	11065.79	6714.7	899.42	< LOD
200	TestAll Geo	ppm	R1	HIT	BRITTANY TRAVIS	SOIL	< LOD	< LOD	55.34	47.68	147.93	23448.39	491.57	< LOD	87.26	2221.39	< LOD	11474.54	6698.37	1302.02	< LOD
201	TestAll Geo	ppm	R2	HIT	BRITTANY TRAVIS	SOIL	< LOD	12.64	87.14	174.58	496.09	66517.8	1247.41	109.12	133.45	2313.51	< LOD	12676.62	7599.62	1347.06	700.94
202	TestAll Geo	ppm	R2	HIT	BRITTANY TRAVIS	SOIL	< LOD	14.18	76.8	173.79	563.61	63561.97	1236.41	143.26	162.93	2695.29	< LOD	10113.64	7767.64	733.84	540.66
203	TestAll Geo	ppm	R3	HIT	BRITTANY TRAVIS	SOIL	< LOD	11.12	54.14	74.16	379.37	30305.41	443.69	91.34	91.25	2394.45	< LOD	6138.32	4304.08	744.31	565.49
204	TestAll Geo	ppm	R3	HIT	BRITTANY TRAVIS	SOIL	< LOD	< LOD	62.31	103.5	< LOD	46128.47	722.74	124.02	122.39	2492.46	48.21	17332.56	7581.42	1055.89	1453.59
205	TestAll Geo	ppm	R4	HIT	BRITTANY TRAVIS	SOIL	< LOD	< LOD	55.54	44.18	293.58	24754.68	347.46	71.14	116.97	3638.33	< LOD	9812.61	5634.22	1109.91	397.09
206	TestAll Geo	ppm	R4	HIT	BRITTANY TRAVIS	SOIL	< LOD	9.28	60	54.87	< LOD	34891.59	563.84	96.3	108.76	2391.11	< LOD	13722.71	7615.34	978.76	406.68
207	TestAll Geo	ppm	R5	HIT	BRITTANY TRAVIS	SOIL	< LOD	< LOD	54.14	46.73	< LOD	33088.3	281.45	66.88	63.98	1642.12	< LOD	19571.89	11014.79	623.56	655.09

Index	Type	Units	SAMPLE_NUM	PROJ	INSPECTOR	NOTE	Mo	As	Zn	Cu	Co	Fe	Mn	Cr	V	Ti	Sc	Ca	K	S	Ba
208	TestAll Geo	ppm	R5	HIT	BRITTANY TRAVIS	SOIL	< LOD	< LOD	83.33	78.48	242.05	42982.81	596.21	94.94	111.39	2811.52	< LOD	14154.74	9254.96	1277.49	634.39
209	TestAll Geo	ppm	R6	HIT	BRITTANY TRAVIS	SOIL	< LOD	< LOD	64.87	55.4	< LOD	39055.88	582.8	175.39	89.2	1940.88	< LOD	24487.32	12666.3	1183.27	470.38
210	TestAll Geo	ppm	R6	HIT	BRITTANY TRAVIS	SOIL	< LOD	11.7	48.37	78.02	< LOD	45172.53	785.58	152.47	111.85	2305.45	56.65	19491.61	10157.89	1303.56	461.71
211	TestAll Geo	ppm	R7	HIT	BRITTANY TRAVIS	SOIL	< LOD	< LOD	53.72	50.81	182.58	25288.32	380.27	33.31	89.06	3472.49	< LOD	15761.04	10324.49	548.13	573.62
212	TestAll Geo	ppm	R7	HIT	BRITTANY TRAVIS	SOIL	< LOD	14.18	78.79	100.09	< LOD	38574.08	507.55	121.42	93.03	1824.41	< LOD	21266.56	12336.73	744.32	492.98
213	TestAll Geo	ppm	R8	HIT	BRITTANY TRAVIS	SOIL	5.53	< LOD	50.46	34.7	198.44	24489.52	295.68	57.77	75.7	2468.41	< LOD	14771.68	7315.41	477.9	483.4
214	TestAll Geo	ppm	R8	HIT	BRITTANY TRAVIS	SOIL	< LOD	7.71	66.28	37.27	227.41	32525.65	483.58	87.81	114.3	3346.99	< LOD	18196.63	11681.42	< LOD	699.19
215	TestAll Geo	ppm	R9	HIT	BRITTANY TRAVIS	SOIL	3.69	< LOD	63.22	73.43	338.06	29780.98	402.52	123.44	75.02	2023.8	< LOD	12258.93	7244.32	849.24	743.62
216	TestAll Geo	ppm	R9	HIT	BRITTANY TRAVIS	SOIL	< LOD	8.79	59.46	77.73	296.31	39489.71	628.59	97.87	123.54	2788.9	< LOD	14768.14	10491.34	807.68	687.33
217	TestAll Geo	ppm	R10	HIT	BRITTANY TRAVIS	SOIL	< LOD	< LOD	53.5	38.64	345.89	21018.45	226.11	79.74	83.53	3086.04	< LOD	6979.74	3852.72	822.03	421.67
218	TestAll Geo	ppm	R10	HIT	BRITTANY TRAVIS	SOIL	< LOD	12.83	86.55	54.2	337.42	35172.65	492.5	93.24	95.77	2196.34	62.15	12829.91	8182.54	929.21	493.53
219	TestAll Geo	ppm	R11	HIT	BRITTANY TRAVIS	SOIL	< LOD	< LOD	75.13	71.34	423.5	32290.07	434.4	91.36	102.43	3888.04	< LOD	13570.74	8945.11	1758.9	803.45
220	TestAll Geo	ppm	R11	HIT	BRITTANY TRAVIS	SOIL	< LOD	< LOD	79.77	81.54	252.98	43703.6	692.42	77.31	120.58	2700.34	< LOD	16414.23	10104.83	858.28	768.83
221	TestAll Geo	ppm	R12	HIT	BRITTANY TRAVIS	SOIL	< LOD	10.82	61.96	76.74	370.1	34071.03	442.07	77.39	115.04	3150.15	< LOD	14941.02	10557.62	1268.89	1005.4
222	TestAll Geo	ppm	R12	HIT	BRITTANY TRAVIS	SOIL	< LOD	14.01	68.36	105	234.22	46920.96	799.21	84.88	119.61	2849.29	< LOD	17607.3	10897.85	1194.91	909.95
223	TestAll Geo	ppm	R13	HIT	BRITTANY TRAVIS	SOIL	< LOD	< LOD	69.17	84.46	465.72	40167.56	629.74	97.21	120.13	3965.76	< LOD	19686.98	12169.26	1439.09	634.3
224	TestAll Geo	ppm	R13	HIT	BRITTANY TRAVIS	SOIL	< LOD	< LOD	83.69	136.58	337.93	55100.73	1056.17	59.72	149.12	3032.46	< LOD	20494.3	12210.33	1842.96	611.14
225	TestAll Geo	ppm	R14	HIT	BRITTANY TRAVIS	SOIL	< LOD	9.06	77.23	97.31	497.37	40839.45	627.42	62.49	107.88	2951.66	< LOD	17033.35	11036.9	1059.51	834.33
226	TestAll Geo	ppm	R14	HIT	BRITTANY TRAVIS	SOIL	< LOD	12.71	96.28	106.4	< LOD	51360.27	721.5	84.2	92.54	2580.34	< LOD	34717.67	22017.58	980.83	581.13
227	TestAll Geo	ppm	R15	HIT	BRITTANY TRAVIS	SOIL	6.35	< LOD	71.52	52.13	< LOD	38650.74	639.2	83.15	114.02	3005.88	< LOD	21756.07	14162.35	593.74	997.47
228	TestAll Geo	ppm	R15	HIT	BRITTANY TRAVIS	SOIL	< LOD	< LOD	85.05	70.8	240.79	39088.21	780.6	< LOD	130.99	3514.86	< LOD	21757.08	14546.71	< LOD	342.46
229	TestAll Geo	ppm	R16	HIT	BRITTANY TRAVIS	SOIL	< LOD	16.43	60.95	73	289.55	38251.36	497.03	79.86	95.96	3711.83	< LOD	24492.7	15852.39	< LOD	658.01
230	TestAll Geo	ppm	R16	HIT	BRITTANY TRAVIS	SOIL	< LOD	< LOD	54.37	71.83	< LOD	40135.72	643.67	94.26	106.77	3215.84	< LOD	22334.65	14796.28	542.64	585.63
231	TestAll Geo	ppm	R17	HIT	BRITTANY TRAVIS	SOIL	< LOD	< LOD	77.8	60.77	< LOD	39746.38	540.04	70.17	112.4	3183.59	< LOD	30252.34	17519.66	779.75	933.76
232	TestAll Geo	ppm	R17	HIT	BRITTANY TRAVIS	SOIL	< LOD	9.78	66.38	50.09	< LOD	42483.99	646.98	126.02	129.77	3221.06	< LOD	23663.39	13568.85	874.82	695.75
233	TestAll Geo	ppm	R18	HIT	BRITTANY TRAVIS	SOIL	< LOD	< LOD	60.06	< LOD	< LOD	37852.65	497.23	63.97	108.76	3242.07	< LOD	31906.46	19067.99	503.24	475.76
234	TestAll Geo	ppm	R18	HIT	BRITTANY TRAVIS	SOIL	< LOD	< LOD	57.14	46.35	< LOD	37858.42	518.31	118.49	108.66	3075.64	< LOD	23417.25	14085.09	1005.83	443.62
235	TestAll Geo	ppm	R19	HIT	BRITTANY TRAVIS	SOIL	< LOD	8.35	50.46	33.61	< LOD	35046.23	584.02	93.77	79.5	3274.78	< LOD	20666.19	13500.76	516.63	685.07
236	TestAll Geo	ppm	R19	HIT	BRITTANY TRAVIS	SOIL	< LOD	< LOD	53.88	32.91	< LOD	36984.99	500.39	107.28	125.09	3513.45	< LOD	21065.24	13867.82	734.89	730.69
237	TestAll Geo	ppm	R20	HIT	BRITTANY TRAVIS	SOIL	< LOD	< LOD	85.87	50.79	< LOD	53463.47	821.94	96.87	104.06	3426.71	< LOD	37176.72	23341.25	590.47	649.7
238	TestAll Geo	ppm	R20	HIT	BRITTANY TRAVIS	SOIL	< LOD	< LOD	66.8	30.67	< LOD	41895.84	692.25	< LOD	119.46	4066.99	< LOD	26331.93	16313.54	< LOD	986.94
239	TestAll Geo	ppm	R21	HIT	BRITTANY TRAVIS	SOIL	< LOD	< LOD	45.05	29.42	423.95	28236.16	289.89	120.39	89.56	2090.08	< LOD	6451.68	2853.91	1268.5	645.64
240	TestAll Geo	ppm	R21	HIT	BRITTANY TRAVIS	SOIL	< LOD	< LOD	52.05	55.47	190.15	40418.19	578.94	77.9	132.44	2818.9	< LOD	16806.41	9941.49	674.73	848.36
241	TestAll Geo	ppm	R22	HIT	BRITTANY TRAVIS	SOIL	< LOD	< LOD	49.04	< LOD	< LOD	23639.86	278.68	46	22.81	618.22	< LOD	10622.96	1949.72	479.81	967.97
242	TestAll Geo	ppm	R22	HIT	BRITTANY TRAVIS	SOIL	< LOD	12.28	51.97	90.17	< LOD	40523.26	546.6	90.67	133.35	2481.03	83.99	15403.58	6305.39	1424.37	1047.72
243	TestAll Geo	ppm	R23	HIT	BRITTANY TRAVIS	SOIL	< LOD	9.48	48.85	66.78	430.3	36978.55	478.59	146.63	113.88	2521.96	61.15	11545.35	4279.87	1487.18	652.79
244	TestAll Geo	ppm	R23	HIT	BRITTANY TRAVIS	SOIL	< LOD	< LOD	51.22	59.1	368.82	42970.6	644.13	80.27	112.98	2308.59	51.42	14330.29	6240.48	1242.44	950.9
245	TestAll Geo	ppm	R24	HIT	BRITTANY TRAVIS	SOIL	< LOD	< LOD	55.55	76.82	297.36	30556.23	420.45	85.88	84.67	1515.99	40.74	10241.65	4362.21	683.87	651.73
246	TestAll Geo	ppm	R24	HIT	BRITTANY TRAVIS	SOIL	< LOD	< LOD	62.49	95.94	197.19	38699.65	530.76	107.59	102.47	2281.93	55.91	19717.73	6443.71	3645.81	1032.38
247	TestAll Geo	ppm	R25	HIT	BRITTANY TRAVIS	SOIL	< LOD	< LOD	67.29	68.15	463.53	34528.18	535.19	124	110.53	1680.65	83.42	10679.64	2887.13	1339.14	860.16

Index	Type	Units	SAMPLE_NUM	PROJ	INSPECTOR	NOTE	Mo	As	Zn	Cu	Co	Fe	Mn	Cr	V	Ti	Sc	Ca	K	S	Ba
248	TestAll Geo	ppm	R25	HIT	BRITTANY TRAVIS	SOIL	< LOD	< LOD	61.7	73.78	< LOD	39998.56	581.12	112.69	64.15	1327.79	31.9	21410.94	4669.44	788.21	626.57
249	TestAll Geo	ppm	R26	HIT	BRITTANY TRAVIS	SOIL	< LOD	9.23	62.37	88.22	< LOD	46691.91	784.7	131.92	119.02	2050.45	100.63	15151.5	5245.99	1276.29	1012.29
250	TestAll Geo	ppm	R26	HIT	BRITTANY TRAVIS	SOIL	< LOD	< LOD	61.9	84.6	304.67	42044.89	790.3	105.98	127.07	2298.95	70.61	15308.76	5819.2	1734.39	791.35
251	TestAll Geo	ppm	R27	HIT	BRITTANY TRAVIS	SOIL	< LOD	13.47	43.19	59.22	190.22	35540.07	457.49	122.64	75.18	1474.99	39.08	15646.39	4335.39	1528.94	841.37
252	TestAll Geo	ppm	R27	HIT	BRITTANY TRAVIS	SOIL	< LOD	10.4	69.77	52.7	< LOD	44590.95	788.46	90.68	90.79	2062.28	< LOD	19391.98	6204.39	2226.97	993.84
253	TestAll Geo	ppm	R28	HIT	BRITTANY TRAVIS	SOIL	< LOD	11.63	54.63	53.58	< LOD	33633.64	420.34	68.61	83.16	2089.56	87.56	13792.92	5700.19	1681.22	541.19
254	TestAll Geo	ppm	R28	HIT	BRITTANY TRAVIS	SOIL	< LOD	8.82	58.04	58.04	264.86	36228.28	489.41	95.52	107.07	2550.01	76.4	13662.35	6127.86	1715.62	652.37
255	TestAll Geo	ppm	R29	HIT	BRITTANY TRAVIS	SOIL	< LOD	< LOD	53.71	66.04	282.93	35117.7	545.23	72.75	101.18	2321.81	< LOD	15097.69	7006.62	1192.99	697.64
256	TestAll Geo	ppm	R29	HIT	BRITTANY TRAVIS	SOIL	< LOD	< LOD	49.4	50.11	< LOD	42459.45	622.29	105.43	75.99	1717.46	47.82	25135.42	11000.14	807.69	1137.7
257	TestAll Geo	ppm	R30	HIT	BRITTANY TRAVIS	SOIL	< LOD	12.3	57.64	87.13	338.86	33163.63	537.92	71.04	91.44	3334.26	56	13258.75	6625.35	892.5	900.23
258	TestAll Geo	ppm	R30	HIT	BRITTANY TRAVIS	SOIL	< LOD	9.26	44.32	82.62	< LOD	40332.89	647.57	72.72	91.55	2073.8	53.73	17114.82	6684.48	1197.83	827.26
259	TestAll Geo	ppm	R31	HIT	BRITTANY TRAVIS	SOIL	< LOD	< LOD	48.13	73.48	279.16	27222.3	562	72.77	85.11	3044.61	< LOD	13702.71	5713.83	1785.46	481.96
260	TestAll Geo	ppm	R31	HIT	BRITTANY TRAVIS	SOIL	< LOD	< LOD	63.53	121.99	< LOD	39326.39	976.74	64.39	115.26	2142.92	64.3	18069.35	6507	2311.44	632.57
261	TestAll Geo	ppm	R32	HIT	BRITTANY TRAVIS	SOIL	< LOD	13.25	64.2	74.55	325.81	37050	579.87	65.23	96.07	2085.55	< LOD	14413.11	5447.62	1714.98	1229.5
262	TestAll Geo	ppm	R32	HIT	BRITTANY TRAVIS	SOIL	< LOD	13.56	68.63	70.44	222.4	45561.59	649.86	66.57	122.29	2642.85	82.75	17028.5	7197.51	1772.42	875.94
263	TestAll Geo	ppm	R33	HIT	BRITTANY TRAVIS	SOIL	< LOD	< LOD	60.89	91.67	256.89	36100.96	666.52	80.17	98.07	2931.7	< LOD	15300.11	5548.33	1802.46	905.22
264	TestAll Geo	ppm	R33	HIT	BRITTANY TRAVIS	SOIL	< LOD	15.87	69.57	103.11	< LOD	45899.98	828.44	95.02	102.33	2225.25	62.9	18535.45	7093.61	1587.23	872.37
265	TestAll Geo	ppm	R34	HIT	BRITTANY TRAVIS	SOIL	< LOD	7.78	60.07	102.8	370.18	30563.41	427.1	58.97	122.28	4138.99	< LOD	12937.87	5400.14	2242.9	706.23
266	TestAll Geo	ppm	R34	HIT	BRITTANY TRAVIS	SOIL	< LOD	< LOD	48.79	191.42	< LOD	41496.8	730.61	114.08	111.09	2674.78	84.54	20008.02	8607.89	1273.99	636.09
267	TestAll Geo	ppm	R35	HIT	BRITTANY TRAVIS	SOIL	4.62	< LOD	53.67	107.19	300.26	41297.86	592.59	54.55	125.89	2624.76	< LOD	18731.54	8480.41	1371.64	719
268	TestAll Geo	ppm	R35	HIT	BRITTANY TRAVIS	SOIL	< LOD	6.82	74.19	103.08	< LOD	47526.42	802.67	91.35	148.09	3038.37	78.17	20952.2	9677.95	827.08	668.5
269	TestAll Geo	ppm	R36	HIT	BRITTANY TRAVIS	SOIL	< LOD	< LOD	68.1	78.82	< LOD	44863.41	652.58	68.59	112.11	3764.2	65.75	22793.28	10240.72	1182.03	673.56
270	TestAll Geo	ppm	R36	HIT	BRITTANY TRAVIS	SOIL	< LOD	9.19	64.02	76.93	< LOD	41757.44	661.96	107.54	103.13	3248.48	< LOD	18187.61	9628.12	803.35	797.91
271	TestAll Geo	ppm	R37	HIT	BRITTANY TRAVIS	SOIL	< LOD	< LOD	57.16	47.28	357.27	25813.59	228.12	130.83	89.19	3153.76	50.39	5824.82	1062.75	1923.38	455.34
272	TestAll Geo	ppm	R37	HIT	BRITTANY TRAVIS	SOIL	< LOD	12.74	72.45	58.28	250.85	36413.03	593.15	70.38	112.14	2157.22	118.75	14385.62	3527.86	3198.64	643.57
273	TestAll Geo	ppm	R38	HIT	BRITTANY TRAVIS	SOIL	< LOD	< LOD	58.62	51.72	294.93	28209.16	327.2	122.88	76.72	2073.72	57.27	8076.8	2924.75	1114.38	528.61
274	TestAll Geo	ppm	R38	HIT	BRITTANY TRAVIS	SOIL	< LOD	< LOD	69.2	80.71	270.07	37816.25	447.94	75.32	128.84	2744.61	97.32	14683.57	5691.26	2447.38	676.38
275	TestAll Geo	ppm	R39	HIT	BRITTANY TRAVIS	SOIL	< LOD	< LOD	61.94	79.65	415.09	33949.08	415.08	150.44	88.17	1393.8	74.7	12892.12	2122.09	2691.85	482.46
276	TestAll Geo	ppm	R39	HIT	BRITTANY TRAVIS	SOIL	< LOD	10.36	58.25	89.89	286.12	40564.05	545.72	87.08	108.94	2539.94	97.75	13134.5	4586.44	1467.69	658.79
277	TestAll Geo	ppm	R40	HIT	BRITTANY TRAVIS	SOIL	3.71	< LOD	61.62	90.94	481.1	34879.04	513.9	151.92	113.01	3143.84	83.14	10462.26	2137.89	2249.5	756.08
278	TestAll Geo	ppm	R40	HIT	BRITTANY TRAVIS	SOIL	< LOD	12.3	63.58	121.99	377.37	49673.69	788.77	118.45	133.04	2555.77	134.12	14680.13	5218.9	1102.14	755.09
279	TestAll Geo	ppm	R41	HIT	BRITTANY TRAVIS	SOIL	< LOD	< LOD	49.51	66.13	213.44	43203.86	619.77	90.28	137.15	3151.66	69.78	15200.43	8462.69	1150.37	786.72
280	TestAll Geo	ppm	R41	HIT	BRITTANY TRAVIS	SOIL	< LOD	< LOD	54.92	< LOD	< LOD	39704.23	436.75	98.19	51.57	1024.99	20.97	19910.88	3689.77	526.24	894.11
281	TestAll Geo	ppm	R42	HIT	BRITTANY TRAVIS	SOIL	< LOD	14.13	58.08	44.07	< LOD	43511.78	542.31	124.62	119.79	2388.73	75.24	13422.46	4947.21	999.42	716.97
282	TestAll Geo	ppm	R42	HIT	BRITTANY TRAVIS	SOIL	5.81	7.27	51.41	67.71	< LOD	40694.16	774.03	69.96	120.01	2471.22	88.12	17881.23	8500.1	928.8	908.03
283	TestAll Geo	ppm	R43	HIT	BRITTANY TRAVIS	SOIL	< LOD	< LOD	49.67	61.91	257.54	29267.94	392.17	68.11	88.78	2823.69	< LOD	11464.55	5006.09	673.54	559.22
284	TestAll Geo	ppm	R43	HIT	BRITTANY TRAVIS	SOIL	< LOD	< LOD	63.88	43.04	< LOD	42855.25	542.35	71.59	89.97	2112.08	74.72	20535.5	7798.24	539.32	444.22
285	TestAll Geo	ppm	R44	HIT	BRITTANY TRAVIS	SOIL	< LOD	11	56.58	52.38	433.26	25483.8	277.87	86.06	96.81	3432.19	< LOD	10083.26	4606.27	469.33	722.06
286	TestAll Geo	ppm	R44	HIT	BRITTANY TRAVIS	SOIL	< LOD	8.48	60.65	88.81	256.64	44126.9	719.33	75.67	155.28	3274.75	65.52	16805.93	9656.21	864.76	822.35
287	TestAll Geo	ppm	R45	HIT	BRITTANY TRAVIS	SOIL	4.69	< LOD	48.06	52.49	408.78	28007.86	242.26	94.02	94.82	3095.38	34.34	5666.04	2900.21	815.65	631.2

Index	Type	Units	SAMPLE_NUM	PROJ	INSPECTOR	NOTE	Mo	As	Zn	Cu	Co	Fe	Mn	Cr	V	Ti	Sc	Ca	K	S	Ba
288	TestAll Geo	ppm	R45	HIT	BRITTANY TRAVIS	SOIL	< LOD	< LOD	47.12	50.63	< LOD	31080.4	307.99	109.44	58.3	1194.36	35.34	13230.09	3450.23	871.99	608.2
289	TestAll Geo	ppm	R46	HIT	BRITTANY TRAVIS	SOIL	< LOD	< LOD	42.14	43.23	< LOD	34516.04	480.05	112.36	95.1	1737.56	57.94	13112.78	4133.24	1183.73	532.8
290	TestAll Geo	ppm	R46	HIT	BRITTANY TRAVIS	SOIL	< LOD	9.62	41.07	38.72	274.63	30612.34	393.9	62.41	115.29	2289.92	70.38	11548.51	4989.31	1780.35	415.98
291	TestAll Geo	ppm	R47	HIT	BRITTANY TRAVIS	SOIL	< LOD	7.98	38.36	75.27	223.17	31126.82	384.49	69.35	81.43	1983.21	64.04	12394.38	5045.5	1065.86	556.53
292	TestAll Geo	ppm	R47	HIT	BRITTANY TRAVIS	SOIL	< LOD	11.86	54.86	70.41	212.31	39895.68	643.04	111.8	108.67	2344	82.46	14800.64	6010.92	1700.5	409.51
293	TestAll Geo	ppm	R48	HIT	BRITTANY TRAVIS	SOIL	< LOD	< LOD	51.16	57	< LOD	30840.54	410.95	74.15	71.17	1936.55	63.1	10853.86	5350.71	579.1	372.17
294	TestAll Geo	ppm	R48	HIT	BRITTANY TRAVIS	SOIL	< LOD	< LOD	35.4	53.7	< LOD	26197.5	373.58	38.49	45.21	1027.68	22.8	15424.31	4261.47	378.42	486.01
295	TestAll Geo	ppm	R49	HIT	BRITTANY TRAVIS	SOIL	< LOD	12.9	47.27	29.13	211.35	25672.85	319.87	75.19	81.92	2713.96	< LOD	10082.23	4926.14	632.57	658.75
296	TestAll Geo	ppm	R49	HIT	BRITTANY TRAVIS	SOIL	< LOD	< LOD	47.85	62.2	< LOD	35108.79	683.72	81.17	115.99	2462.83	51.7	15501.63	6840.87	1193.14	804.63
297	TestAll Geo	ppm	R50	HIT	BRITTANY TRAVIS	SOIL	< LOD	< LOD	27.4	< LOD	< LOD	28898.35	278.42	57.11	59.89	1488.97	< LOD	16790.46	5851.11	506.69	482.85
298	TestAll Geo	ppm	R50	HIT	BRITTANY TRAVIS	SOIL	< LOD	< LOD	40.64	59.14	225.61	35573.93	510.32	59.05	105.6	2579.08	54.14	16087.95	8000.08	622.03	802.62
299	TestAll Geo	ppm	R51	HIT	BRITTANY TRAVIS	SOIL	< LOD	< LOD	36.36	40.14	< LOD	29537.38	158.83	94.4	72.8	1659.57	34.53	16582.66	5081.73	774	634.44
300	TestAll Geo	ppm	R51	HIT	BRITTANY TRAVIS	SOIL	< LOD	< LOD	32.06	< LOD	< LOD	35062.14	267.61	90.28	63.29	1483.79	29.96	16796.79	4289.7	851.21	955.7
301	TestAll Geo	ppm	R52	HIT	BRITTANY TRAVIS	SOIL	< LOD	< LOD	43.17	64.08	305.16	31881.73	376.58	89.71	115.79	2056.92	73.1	12385.7	4921.87	1171.9	609.38
302	TestAll Geo	ppm	R52	HIT	BRITTANY TRAVIS	SOIL	< LOD	9.1	50.68	46.33	262.38	37681.88	502.13	122.09	105.71	2506.64	146.12	13969.29	5220.24	2142.56	831.11
303	TestAll Geo	ppm	R53	HIT	BRITTANY TRAVIS	SOIL	< LOD	< LOD	44.93	41.24	185.92	23660.33	321.78	109.51	96.99	2868.58	< LOD	6333.51	2678.31	929.24	681.95
304	TestAll Geo	ppm	R53	HIT	BRITTANY TRAVIS	SOIL	< LOD	< LOD	37.52	< LOD	< LOD	27986.6	213.88	49	42.29	1010.43	30.38	13533.81	3291.57	576.74	900.41
305	TestAll Geo	ppm	R54	HIT	BRITTANY TRAVIS	SOIL	< LOD	< LOD	30.06	< LOD	< LOD	30349.12	367.23	64.43	51.7	844.66	31.04	13755.49	2872.29	525.77	908.46
306	TestAll Geo	ppm	R54	HIT	BRITTANY TRAVIS	SOIL	< LOD	< LOD	60.79	86.74	189.18	43816.05	612.3	95.38	165.29	3709.56	63.72	17669.61	11197.15	732.38	1189.22
307	TestAll Geo	ppm	R55	HIT	BRITTANY TRAVIS	SOIL	< LOD	< LOD	40.99	71.19	220.86	39292.49	490.99	115.59	101.35	2616.42	83.9	13788.91	6305.99	973.78	570
308	TestAll Geo	ppm	R55	HIT	BRITTANY TRAVIS	SOIL	< LOD	< LOD	58.1	41.78	< LOD	38447.14	354.54	72.12	64.76	1470.52	45.73	15480.77	4636.62	555.08	774.9
309	TestAll Geo	ppm	R56	HIT	BRITTANY TRAVIS	SOIL	< LOD	< LOD	45.26	67.18	295.89	31022.15	409.58	96.47	103.41	2087.44	45.6	12099.76	4971.89	1226.06	960.38
310	TestAll Geo	ppm	R56	HIT	BRITTANY TRAVIS	SOIL	< LOD	< LOD	37.5	38.85	< LOD	32690.43	254.28	80.95	72.2	1351.81	39.09	12202.39	3756.58	687.45	823.39
311	TestAll Geo	ppm	R57	HIT	BRITTANY TRAVIS	SOIL	< LOD	< LOD	55.81	63.77	309.14	33987.25	498.16	112.93	95.2	2328.35	46.62	13647.64	6339.32	1031.16	620.67
312	TestAll Geo	ppm	R57	HIT	BRITTANY TRAVIS	SOIL	< LOD	10.49	58.42	54.92	300.5	40976.48	621.36	98.85	115.21	2529.11	62.73	14400.3	6687.54	1646.33	683.14
313	TestAll Geo	ppm	R58	HIT	BRITTANY TRAVIS	SOIL	< LOD	< LOD	51.05	40.81	395.99	28535.3	384.1	122.08	96.68	4112.99	< LOD	10511.47	3839.24	1874.21	682.81
314	TestAll Geo	ppm	R58	HIT	BRITTANY TRAVIS	SOIL	< LOD	10.92	57.66	52.94	268.42	40394.41	677.8	77.48	114.85	2446.48	50.12	15062.8	7706.61	1097.12	857.53
315	TestAll Geo	ppm	R59	HIT	BRITTANY TRAVIS	SOIL	< LOD	< LOD	47.96	56.56	368.88	28770.65	323.36	104.57	109.05	4306.03	< LOD	11389.56	6137.47	1281	699.58
316	TestAll Geo	ppm	R59	HIT	BRITTANY TRAVIS	SOIL	< LOD	< LOD	58.86	67.66	409.14	42890.06	664.87	73.34	104.71	2384.22	98.66	16579.67	7812.95	1267.71	740.97
317	TestAll Geo	ppm	R60	HIT	BRITTANY TRAVIS	SOIL	< LOD	9.02	43.29	84.27	315.7	31938.86	344	85.49	121.54	4128.95	< LOD	13807.75	7619.18	1187.37	901.34
318	TestAll Geo	ppm	R60	HIT	BRITTANY TRAVIS	SOIL	< LOD	9.25	58.62	78.51	< LOD	44782.88	573.03	76.53	128.27	2671.23	79.36	17056.34	9010.63	1209.4	739.32
319	TestAll Geo	ppm	R61	HIT	BRITTANY TRAVIS	SOIL	< LOD	< LOD	42.62	63.82	306.22	34267.72	430.72	61.6	72.48	2182.03	64.55	17273.42	8852.23	1790.12	864.29
320	TestAll Geo	ppm	R61	HIT	BRITTANY TRAVIS	SOIL	< LOD	13.71	47.1	75.16	217.51	42674.4	577.66	76.53	104.24	2581	54.48	19843.3	10343.07	748.2	882.17
321	TestAll Geo	ppm	R62	HIT	BRITTANY TRAVIS	SOIL	< LOD	< LOD	34.92	44.82	312.14	24806.88	237.16	146.37	81.94	1226.73	48.86	9575.91	2599.75	1402.42	594.59
322	TestAll Geo	ppm	R62	HIT	BRITTANY TRAVIS	SOIL	< LOD	< LOD	31.66	49.86	< LOD	32469.56	241.78	94.96	74.95	1232.88	53.07	12149.85	2870.44	619.04	654.3
1	TestAll Geo	ppm	R63	HIT	BRITTANY TRAVIS	SOIL	< LOD	11.75	48.74	50.88	391.69	27299.07	329.34	137.32	91.46	3111.21	< LOD	12080.22	4875.73	750.52	781.28
2	TestAll Geo	ppm	R63	HIT	BRITTANY TRAVIS	SOIL	< LOD	< LOD	56.71	69.07	347.22	43725.35	697.15	139.37	115.54	2343.02	88.32	14743.43	4778.1	1379.04	782.8
3	TestAll Geo	ppm	R64	HIT	BRITTANY TRAVIS	SOIL	< LOD	< LOD	44.14	47.49	427.97	22244.32	207.7	123.46	93.4	3031.71	32.42	6886.96	2955.38	661.03	718.5
4	TestAll Geo	ppm	R64	HIT	BRITTANY TRAVIS	SOIL	< LOD	< LOD	44.25	32.5	190.12	29934.85	287.78	90.15	76.5	1403.01	79.65	7034.56	3099.96	899.96	439.83
5	TestAll Geo	ppm	R65	HIT	BRITTANY TRAVIS	SOIL	< LOD	< LOD	58.84	57.46	248.46	33867.63	1090.74	113	83.2	1723.23	66.66	11142.96	4006.31	923.4	535.88

Index	Type	Units	SAMPLE_NUM	PROJ	INSPECTOR	NOTE	Mo	As	Zn	Cu	Co	Fe	Mn	Cr	V	Ti	Sc	Ca	K	S	Ba
6	TestAll Geo	ppm	R65	HIT	BRITTANY TRAVIS	SOIL	< LOD	< LOD	48.68	57	445.6	33871.05	523.07	151.31	91.27	1986.35	62.51	10960.63	4330.45	1004.68	669.31
7	TestAll Geo	ppm	R66	HIT	BRITTANY TRAVIS	SOIL	< LOD	< LOD	38.01	57.16	< LOD	26814.08	258.44	139.48	84.14	2570.23	42.97	11914.95	2999.07	528.43	724.7
8	TestAll Geo	ppm	R66	HIT	BRITTANY TRAVIS	SOIL	< LOD	< LOD	59.71	73.03	340	40562.68	516.1	114.45	105.51	2339	61.89	15144.02	5803.3	1023.09	944.28
9	TestAll Geo	ppm	R67	HIT	BRITTANY TRAVIS	SOIL	< LOD	< LOD	51.22	86.47	310.93	34266.77	416.68	39.23	95.46	2532.13	< LOD	14078.8	6030.66	736.6	847.63
10	TestAll Geo	ppm	R67	HIT	BRITTANY TRAVIS	SOIL	< LOD	< LOD	63.69	135.24	< LOD	47808.43	596.16	126.86	81.48	1701.13	63.07	16097.03	4340.15	1255.8	868.48
11	TestAll Geo	ppm	R68	HIT	BRITTANY TRAVIS	SOIL	< LOD	< LOD	47.13	77.07	490.06	34747.48	409	114.58	89.05	3015.14	35.16	7902.88	3818.6	996.04	717.54
12	TestAll Geo	ppm	R68	HIT	BRITTANY TRAVIS	SOIL	< LOD	< LOD	39.75	77.61	302.44	42179.04	640.73	70.95	116.93	2308.95	72.57	14841.7	7101.76	1069.02	697.71
13	TestAll Geo	ppm	R69	HIT	BRITTANY TRAVIS	SOIL	< LOD	< LOD	59.74	75.61	330.78	37786.16	546.81	61.14	99.78	2315.51	< LOD	16182.01	7723.52	1183.46	1002.57
14	TestAll Geo	ppm	R69	HIT	BRITTANY TRAVIS	SOIL	< LOD	12.12	70.33	80.52	365.08	41025.02	609.08	60.77	100.55	2737.76	70.53	17200.88	9609.68	662.32	867.61
15	TestAll Geo	ppm	R70	HIT	BRITTANY TRAVIS	SOIL	< LOD	< LOD	68.54	72.66	346.81	35475.33	512.84	61.2	125.62	3740.21	< LOD	17660.79	8842.77	494.99	554.86
16	TestAll Geo	ppm	R70	HIT	BRITTANY TRAVIS	SOIL	< LOD	< LOD	65.89	55.99	< LOD	39702.52	727.81	58.54	87.7	2295.71	< LOD	23710.4	8702.62	3571.04	539.25
17	TestAll Geo	ppm	R71	HIT	BRITTANY TRAVIS	SOIL	< LOD	11.91	65.88	48.73	316.2	29792.52	469.58	40.75	83.83	3364.28	< LOD	15898.34	6951.42	3026.49	607.07
18	TestAll Geo	ppm	R71	HIT	BRITTANY TRAVIS	SOIL	< LOD	10.83	60.64	69.39	257.68	39288.44	703.85	42.3	80.89	2522.05	56.59	17492.38	8258.57	1744.38	796.43
19	TestAll Geo	ppm	R72	HIT	BRITTANY TRAVIS	SOIL	< LOD	< LOD	57.92	52.85	< LOD	37385.45	289.83	87.29	77.57	1584.72	63.15	6187.51	2741.55	1069.86	670.99
20	TestAll Geo	ppm	R72	HIT	BRITTANY TRAVIS	SOIL	< LOD	< LOD	54.58	51.1	417.74	41142.06	465.94	101.19	105.59	1887.69	96.45	13790.44	4114.34	1785.38	508.45
21	TestAll Geo	ppm	R73	HIT	BRITTANY TRAVIS	SOIL	< LOD	< LOD	55.76	51.25	< LOD	36461.76	410.69	85.32	78.4	1722.56	44.25	12218.74	3869.79	844.94	665.47
22	TestAll Geo	ppm	R73	HIT	BRITTANY TRAVIS	SOIL	< LOD	10.39	61.23	80.9	223.73	45553.45	534.86	106.97	163.3	2951.54	107.86	13871.34	6992.87	1489.15	804.09
23	TestAll Geo	ppm	R74	HIT	BRITTANY TRAVIS	SOIL	3.96	< LOD	65.11	59.85	311.34	30720.56	332.41	86.38	104.15	3018.99	50.36	12118.44	5448.8	1438.83	679.6
24	TestAll Geo	ppm	R74	HIT	BRITTANY TRAVIS	SOIL	< LOD	9.26	74.19	73.66	261.37	40922	499.87	87.28	103.51	2385.71	102.35	12230.87	6216.51	1292.73	785.47
25	TestAll Geo	ppm	R75	HIT	BRITTANY TRAVIS	SOIL	< LOD	< LOD	47.63	48.26	353.1	23559.41	214.03	83.87	93.25	3026.04	< LOD	8221.48	4172.84	1139.21	751.58
26	TestAll Geo	ppm	R75	HIT	BRITTANY TRAVIS	SOIL	< LOD	< LOD	68.62	62.31	283.31	41578.92	556.61	56.88	93.07	2475.32	< LOD	19450.69	9002.21	634.32	623.92
27	TestAll Geo	ppm	R76	HIT	BRITTANY TRAVIS	SOIL	< LOD	9.43	51.96	53.05	291.03	24956.12	258.88	53.59	99.69	3347.23	52.47	13162.5	7853.29	549.87	529.09
28	TestAll Geo	ppm	R76	HIT	BRITTANY TRAVIS	SOIL	< LOD	< LOD	63.68	66.88	216.56	33413.76	379.61	< LOD	116.43	2744.23	58.37	16898.63	9815.62	820.64	660.13
29	TestAll Geo	ppm	R77	HIT	BRITTANY TRAVIS	SOIL	< LOD	8.75	56.26	73.99	422.66	36043.59	392.09	61.3	110.15	3650.19	< LOD	17854.44	9001.55	939.55	754.5
30	TestAll Geo	ppm	R77	HIT	BRITTANY TRAVIS	SOIL	< LOD	11.39	64.61	63.68	231.91	48953.51	541.28	162.8	120.82	2846.5	63.52	20632.81	10967.5	821.47	726.67
31	TestAll Geo	ppm	R78	HIT	BRITTANY TRAVIS	SOIL	< LOD	< LOD	50.37	146.38	256.85	32394.39	722.17	99.36	95.34	1343.71	82.66	7287.03	1811.11	1084.64	593.85
32	TestAll Geo	ppm	R78	HIT	BRITTANY TRAVIS	SOIL	< LOD	14.58	38.66	139.19	265.91	32523.08	475.76	90.36	86.78	1192.92	72.02	6963.35	1609.56	976.44	455.67
33	TestAll Geo	ppm	R79	HIT	BRITTANY TRAVIS	SOIL	5.52	< LOD	66.85	65.42	378.34	25304.31	338.57	133.59	88.6	2839.92	< LOD	7782.95	1465.5	3002.31	601.95
34	TestAll Geo	ppm	R79	HIT	BRITTANY TRAVIS	SOIL	< LOD	< LOD	76.34	60.11	288.8	32603.39	432.02	126.64	79.67	1576.26	79.6	10510.75	2944.15	1700.3	502.24
35	TestAll Geo	ppm	R80	HIT	BRITTANY TRAVIS	SOIL	< LOD	< LOD	58.82	55.96	562.85	35453.04	495.76	161.06	99.59	2659.35	69.78	11461.06	3586.65	2493.85	711.34
36	TestAll Geo	ppm	R80	HIT	BRITTANY TRAVIS	SOIL	< LOD	< LOD	70.55	46.73	< LOD	42310.69	583.9	136.02	110.77	2380.97	95.44	14011.59	5298.43	2192.85	475.11
37	TestAll Geo	ppm	R81	HIT	BRITTANY TRAVIS	SOIL	< LOD	< LOD	64.54	48.22	454.04	28502.77	357.73	146.09	120.25	3964.87	< LOD	7139.28	2807.16	1380.94	544.98
38	TestAll Geo	ppm	R81	HIT	BRITTANY TRAVIS	SOIL	< LOD	10.17	71.37	63.52	272.61	42739.08	555.35	176.37	102.91	2040.95	64.59	12349.43	4352.78	1485.1	609.27
39	TestAll Geo	ppm	R82	HIT	BRITTANY TRAVIS	SOIL	< LOD	< LOD	62.41	82.53	426.09	33332.02	420.97	165.3	88.53	1292.19	< LOD	11203.75	2890.57	3274.82	601.03
40	TestAll Geo	ppm	R82	HIT	BRITTANY TRAVIS	SOIL	< LOD	11.28	79.91	76.4	298.78	45889.23	559.37	108.62	128.79	2673.05	< LOD	14728.78	6557.26	1623.02	578.95
41	TestAll Geo	ppm	R83	HIT	BRITTANY TRAVIS	SOIL	< LOD	< LOD	61.27	57.22	220.56	35803.55	592.56	111.55	109.06	2390.09	< LOD	15037.03	6101.89	891.56	600.74
42	TestAll Geo	ppm	R83	HIT	BRITTANY TRAVIS	SOIL	< LOD	< LOD	65.25	48.22	< LOD	41143.88	655.06	169.32	141.97	2597.84	58.02	18227.88	7074.15	1098.74	652.29
43	TestAll Geo	ppm	R84	HIT	BRITTANY TRAVIS	SOIL	< LOD	7.36	50.16	33.08	271.62	25743.38	409.96	72.09	106.57	3610.74	< LOD	12749.35	6531.02	1329.7	342.98
44	TestAll Geo	ppm	R84	HIT	BRITTANY TRAVIS	SOIL	< LOD	< LOD	56.94	53.13	< LOD	35367.12	626.55	91.71	91.75	2368.62	67.69	15976.92	6988.02	1263.73	417.64
45	TestAll Geo	ppm	R85	HIT	BRITTANY TRAVIS	SOIL	6.45	< LOD	70.14	50.83	253.52	34692.47	403.74	117.68	79.65	2253.87	< LOD	16214.8	6718.85	2200.21	307.89

Index	Type	Units	SAMPLE_NUM	PROJ	INSPECTOR	NOTE	Mo	As	Zn	Cu	Co	Fe	Mn	Cr	V	Ti	Sc	Ca	K	S	Ba
46	TestAll Geo	ppm	R85	HIT	BRITTANY TRAVIS	SOIL	5	< LOD	76.32	72.03	315.84	43041.97	641.5	127.02	102.48	2517.08	91.04	18196.76	7114.64	1867.4	429.65
47	TestAll Geo	ppm	R86	HIT	BRITTANY TRAVIS	SOIL	< LOD	< LOD	76.85	43.82	297.47	31962.2	383.64	96.45	95.44	3196.71	< LOD	16090.59	7792.58	2142.99	409.43
48	TestAll Geo	ppm	R86	HIT	BRITTANY TRAVIS	SOIL	< LOD	8.41	74.96	65.11	218.37	41258.66	545.4	107.26	136.43	2792.32	86.42	16731.6	8087.22	1556.85	561.35
49	TestAll Geo	ppm	R87	HIT	BRITTANY TRAVIS	SOIL	< LOD	< LOD	72.23	42.04	367.48	35218.22	609.64	108.67	115.1	3938.76	< LOD	15748.25	7318.22	1781.59	411.02
50	TestAll Geo	ppm	R87	HIT	BRITTANY TRAVIS	SOIL	< LOD	9.52	78.27	82.17	< LOD	45570.33	838.73	84.95	105.74	2395.66	60.07	19038.7	8687.55	1068.68	684.57
51	TestAll Geo	ppm	R88	HIT	BRITTANY TRAVIS	SOIL	< LOD	< LOD	46.86	< LOD	< LOD	23088.67	263.54	109.34	59.65	1388.76	< LOD	18014.28	3270.71	1119.31	497.42
52	TestAll Geo	ppm	R88	HIT	BRITTANY TRAVIS	SOIL	< LOD	9.9	64.98	80.04	255.99	45736.42	731.03	114.21	120.75	2435.17	70.01	16387.67	5622.9	2947.77	837.8
53	TestAll Geo	ppm	R89	HIT	BRITTANY TRAVIS	SOIL	< LOD	12.3	102.16	47.52	293.46	39166.8	719.44	112.72	82.72	2260.83	< LOD	11674.36	5048.18	1643.9	410.49
54	TestAll Geo	ppm	R89	HIT	BRITTANY TRAVIS	SOIL	6.16	< LOD	108.44	51.83	371.66	45033.04	764.07	88.48	100.08	2143.35	66.44	14607.33	5581.79	1405.28	484.69
55	TestAll Geo	ppm	R90	HIT	BRITTANY TRAVIS	SOIL	< LOD	11.26	85.89	127.78	444.24	42384.78	752.92	126.84	129.17	2807.69	79.17	13965.38	5387.51	2307.89	815.16
56	TestAll Geo	ppm	R90	HIT	BRITTANY TRAVIS	SOIL	< LOD	< LOD	84.85	136.41	460.08	50211.11	1128.7	127	142.94	2453.26	59.48	15267.42	6984.43	1732.09	703.04
57	TestAll Geo	ppm	R91	HIT	BRITTANY TRAVIS	SOIL	< LOD	< LOD	79.18	73.06	379.09	46296.71	973.57	139.65	134.39	2399.28	66.09	14891.69	6426.15	2589.58	600.78
58	TestAll Geo	ppm	R91	HIT	BRITTANY TRAVIS	SOIL	< LOD	< LOD	92.74	67.55	< LOD	46015.42	980.87	117.3	139.22	2300.53	77.38	15807.1	6522	1801.98	587.1
59	TestAll Geo	ppm	R92	HIT	BRITTANY TRAVIS	SOIL	< LOD	12.69	63.18	84.55	389.52	30716.83	349.25	131.46	139.87	4055	< LOD	12238.68	5063.83	2150.5	576.67
60	TestAll Geo	ppm	R92	HIT	BRITTANY TRAVIS	SOIL	< LOD	12.94	83.83	85.98	324.04	46041.92	885.71	120.12	125.08	2551.42	53.95	15333.29	6579.83	2102.04	486
61	TestAll Geo	ppm	R93	HIT	BRITTANY TRAVIS	SOIL	< LOD	< LOD	60.09	63.14	393.82	27564.48	384.17	104.78	103.77	2708.56	< LOD	12427.25	4780.21	1563.64	716.37
62	TestAll Geo	ppm	R93	HIT	BRITTANY TRAVIS	SOIL	< LOD	9.28	80.45	68.41	295.29	44130.71	895.73	100.7	108.11	2543.49	86.48	14687.04	6200.17	2391.76	588.75
63	TestAll Geo	ppm	R94	HIT	BRITTANY TRAVIS	SOIL	< LOD	< LOD	89.63	71.73	292.74	31918.79	550.97	122.73	80.75	1544.34	63.41	10636.05	2379.96	2617.38	566.07
64	TestAll Geo	ppm	R94	HIT	BRITTANY TRAVIS	SOIL	< LOD	< LOD	92.15	73.11	288.61	38546.67	682.7	107.02	122.33	2415.51	48.13	11185.51	4314.63	2697.55	430.33
65	TestAll Geo	ppm	R95	HIT	BRITTANY TRAVIS	SOIL	< LOD	< LOD	85.58	56.04	441.26	37227.31	805.49	98.8	112.76	1984.03	< LOD	10820.85	3141.08	2455.82	538.04
66	TestAll Geo	ppm	R95	HIT	BRITTANY TRAVIS	SOIL	< LOD	< LOD	92.63	82.54	269.29	44098	1062.36	113.72	139.11	2246.98	76.42	11897.5	3951.43	3082.65	586.38
67	TestAll Geo	ppm	R96	HIT	BRITTANY TRAVIS	SOIL	< LOD	8.73	64.14	92.47	458.18	24873.49	437.16	158.27	106.71	2713.94	< LOD	7569.72	1401.9	2050.46	497.79
68	TestAll Geo	ppm	R96	HIT	BRITTANY TRAVIS	SOIL	< LOD	10.99	66.98	95.65	182.36	39944.37	722.61	133.07	103.19	1882.54	83.21	13537.78	3550.05	1835.43	679.33
69	TestAll Geo	ppm	R97	HIT	BRITTANY TRAVIS	SOIL	< LOD	< LOD	73.13	25.74	290.62	24693.79	502.5	149.48	70.67	1186.61	38.42	10214.08	1736.96	3204.76	388.88
70	TestAll Geo	ppm	R97	HIT	BRITTANY TRAVIS	SOIL	< LOD	< LOD	98.26	46.44	344.95	35476.43	807.29	139.03	71.95	1355.01	45.85	11355.3	2220.11	2828.34	429.67
71	TestAll Geo	ppm	R98	HIT	BRITTANY TRAVIS	SOIL	< LOD	< LOD	58.09	92.61	410.75	28684.67	418.92	211.76	78.16	1604.72	47.82	12052.14	1499.18	3005.38	617.64
72	TestAll Geo	ppm	R98	HIT	BRITTANY TRAVIS	SOIL	< LOD	11.95	77.06	92.61	298.34	45433.44	853.45	120.85	121.83	2327.72	85.02	15910.42	4651.32	2694.15	938.98
73	TestAll Geo	ppm	R99	HIT	BRITTANY TRAVIS	SOIL	< LOD	< LOD	77.43	91.03	544.13	31390.36	418.69	133.45	113.78	3323.57	< LOD	5797.77	2303.63	938.61	364.49
74	TestAll Geo	ppm	R99	HIT	BRITTANY TRAVIS	SOIL	< LOD	< LOD	77.59	60.02	< LOD	29101.38	369.33	73.03	28.5	647.05	18.79	14059.15	2582.41	658.81	570.44
75	TestAll Geo	ppm	R100	HIT	BRITTANY TRAVIS	SOIL	< LOD	< LOD	72.4	57.81	400.32	33679.16	560.87	125.12	102.21	2825.29	61.19	11252.49	2998.74	1450.35	770.74
76	TestAll Geo	ppm	R100	HIT	BRITTANY TRAVIS	SOIL	< LOD	< LOD	63.43	108.12	325.02	51188.23	1021.57	117.22	128.51	2040.91	89.4	16502.16	5437.19	2117.93	669.51
77	TestAll Geo	ppm	R101	HIT	BRITTANY TRAVIS	SOIL	< LOD	13.07	60.75	90.12	< LOD	70018.11	645.17	104.63	137.68	2496.62	64.3	14173.85	6792.99	852.86	709.2
78	TestAll Geo	ppm	R101	HIT	BRITTANY TRAVIS	SOIL	6.58	< LOD	68.24	106.89	< LOD	62689.8	930.33	152.95	127.27	3329.11	< LOD	32330.83	16543.27	895.44	512.87
79	TestAll Geo	ppm	R102	HIT	BRITTANY TRAVIS	SOIL	< LOD	< LOD	55.43	55.19	< LOD	48744.34	500.38	102.14	84.42	2254.18	< LOD	30496.39	15631.93	604.73	525.89
80	TestAll Geo	ppm	R102	HIT	BRITTANY TRAVIS	SOIL	< LOD	< LOD	62.2	104.93	< LOD	44269	604.59	125.22	126.16	3329.57	81.41	23187.89	11360.92	1045.57	625.33
81	TestAll Geo	ppm	R103	HIT	BRITTANY TRAVIS	SOIL	< LOD	< LOD	74.83	87.37	276.19	45956.75	531.54	< LOD	124.84	3819.69	< LOD	20651.68	10210.25	< LOD	874.03
82	TestAll Geo	ppm	R103	HIT	BRITTANY TRAVIS	SOIL	4.69	19.17	89.43	103.99	< LOD	58790.92	777.73	63.08	116.25	3393.33	< LOD	31607.07	14837.88	< LOD	678.43
83	TestAll Geo	ppm	R104	HIT	BRITTANY TRAVIS	SOIL	6.77	< LOD	66.39	72.52	< LOD	47799.73	633.78	120.27	118.7	3258.81	< LOD	27999.11	12860.28	573.03	452
84	TestAll Geo	ppm	R104	HIT	BRITTANY TRAVIS	SOIL	5.03	11.93	60.56	105.46	220.56	41996.14	651.52	79.3	128.64	2630.5	79.95	11903.75	5457.31	1276.86	831.86
85	TestAll Geo	ppm	R105	HIT	BRITTANY TRAVIS	SOIL	< LOD	11.45	34.83	81.95	318.02	40731.78	486.2	96.76	118.6	2570.24	75.94	12967.2	4478.83	1731.6	702.5

Index	Type	Units	SAMPLE_NUM	PROJ	INSPECTOR	NOTE	Mo	As	Zn	Cu	Co	Fe	Mn	Cr	V	Ti	Sc	Ca	K	S	Ba
86	TestAll Geo	ppm	R105	HIT	BRITTANY TRAVIS	SOIL	< LOD	13.08	54.27	73.67	198.11	41771.59	690.78	91.87	118.37	2760.14	75.6	12590.44	5693.05	711.71	713.97
87	TestAll Geo	ppm	R106	HIT	BRITTANY TRAVIS	SOIL	< LOD	< LOD	36.04	56.66	< LOD	31160.67	254.75	43.8	60.58	1431.62	< LOD	12612.12	3514.89	563.94	430
88	TestAll Geo	ppm	R106	HIT	BRITTANY TRAVIS	SOIL	< LOD	< LOD	55.4	92.78	< LOD	43661.68	650.15	66.49	153.34	3307.42	99.01	14476.24	9295.46	585.96	626.74
89	TestAll Geo	ppm	R107	HIT	BRITTANY TRAVIS	SOIL	< LOD	< LOD	46.82	74.98	< LOD	50996.07	764.67	55.7	138.01	2979.11	< LOD	18805.81	9121.06	505.49	597.55
90	TestAll Geo	ppm	R107	HIT	BRITTANY TRAVIS	SOIL	5.35	14.88	97.36	86	< LOD	79434.65	1115.22	82.62	162.09	4269.93	< LOD	38700.4	20588.15	< LOD	542.74
91	TestAll Geo	ppm	R108	HIT	BRITTANY TRAVIS	SOIL	< LOD	< LOD	36.49	< LOD	< LOD	19645.86	< LOD	31.3	17.39	371.74	13.03	1344.04	1404.35	440.45	484.01
92	TestAll Geo	ppm	R108	HIT	BRITTANY TRAVIS	SOIL	< LOD	< LOD	30.88	< LOD	< LOD	27199.8	294.83	55.41	40.86	558.18	19.09	10649.89	2069.31	532.96	880.29
93	TestAll Geo	ppm	R109	HIT	BRITTANY TRAVIS	SOIL	< LOD	10.29	46.14	81.55	332.01	29999.84	355.81	64.75	101.32	2659.73	< LOD	11106.06	4933.77	468.88	654.67
94	TestAll Geo	ppm	R109	HIT	BRITTANY TRAVIS	SOIL	< LOD	11.97	60.25	104.57	306.21	39636.01	451.02	119.59	106.75	2420.52	56.59	12087.78	6238.34	876.17	755.04
95	TestAll Geo	ppm	R110	HIT	BRITTANY TRAVIS	SOIL	< LOD	< LOD	52.66	46.62	403.07	27621.55	305.44	119.95	109.34	2685.77	< LOD	4702.26	1920.25	1359.74	572.03
96	TestAll Geo	ppm	R110	HIT	BRITTANY TRAVIS	SOIL	< LOD	< LOD	62.92	104.07	287.24	41705.94	618.17	129.1	139.77	2419.73	79.39	11115.92	4946.15	1437.4	954.8
97	TestAll Geo	ppm	R111	HIT	BRITTANY TRAVIS	SOIL	< LOD	< LOD	35.7	< LOD	< LOD	24885.48	272.06	41.41	34.28	696.12	16.59	10158.16	2107.1	442.01	1075.17
98	TestAll Geo	ppm	R111	HIT	BRITTANY TRAVIS	SOIL	< LOD	12	55.31	85	267.55	42163.09	486.04	112.73	99.72	2024.81	43.82	14321.99	5169.34	1020.96	851.5
99	TestAll Geo	ppm	R112	HIT	BRITTANY TRAVIS	SOIL	< LOD	< LOD	54.64	< LOD	< LOD	43127.35	503.52	71.82	39.42	775.4	< LOD	26090.75	12963.73	505.2	848.82
100	TestAll Geo	ppm	R112	HIT	BRITTANY TRAVIS	SOIL	< LOD	< LOD	50.07	59.79	< LOD	39011.74	581.54	63.95	64.72	1418.31	< LOD	16692.68	5027.11	627.55	728.74
101	TestAll Geo	ppm	R113	HIT	BRITTANY TRAVIS	SOIL	< LOD	< LOD	33.88	50.9	433.96	17832.09	163.72	91.69	63.27	2250.07	< LOD	3609.79	831.41	1637.7	833.53
102	TestAll Geo	ppm	R113	HIT	BRITTANY TRAVIS	SOIL	< LOD	< LOD	48.84	71.75	500.32	38644.15	532.81	109.74	134.62	2124.4	102.22	10305.42	3650.92	1740.59	958.98
103	TestAll Geo	ppm	R114	HIT	BRITTANY TRAVIS	SOIL	< LOD	11.5	51.81	62.57	381.95	31003.49	386.7	139.31	94.23	2543.56	42.79	5077.31	1197.18	1153.89	671.77
104	TestAll Geo	ppm	R114	HIT	BRITTANY TRAVIS	SOIL	< LOD	< LOD	53.44	70.48	416.5	40838.54	570.39	145.67	140.15	2386.58	98.85	11582.61	4242.87	1761.08	923.51
105	TestAll Geo	ppm	R115	HIT	BRITTANY TRAVIS	SOIL	< LOD	< LOD	55.08	57.3	392.57	31389.98	483.17	168.62	95.37	1589.71	48.97	10013.69	3408.23	1338.11	891.64
106	TestAll Geo	ppm	R115	HIT	BRITTANY TRAVIS	SOIL	< LOD	12.46	56.96	70.56	< LOD	39327.1	677.86	158.68	113.13	1838.11	45.36	13705.77	3795.86	1565.26	828
107	TestAll Geo	ppm	R116	HIT	BRITTANY TRAVIS	SOIL	< LOD	< LOD	55.55	< LOD	< LOD	27295.46	282.28	49.77	41.84	683.09	24.05	2722.84	2128.29	492.7	717.02
108	TestAll Geo	ppm	R116	HIT	BRITTANY TRAVIS	SOIL	< LOD	< LOD	65.87	83.74	388.73	43035.45	601.19	100.04	116.71	2403.97	71.1	11767.46	5399.75	920.13	717.91
109	TestAll Geo	ppm	R117	HIT	BRITTANY TRAVIS	SOIL	< LOD	< LOD	64.26	60.47	395.15	22896.75	257.15	121.77	95.96	2616.63	29.62	6271.03	1969.7	2450.02	745.81
110	TestAll Geo	ppm	R117	HIT	BRITTANY TRAVIS	SOIL	< LOD	< LOD	53.02	58.25	< LOD	34770.63	358.98	204.07	94.96	1672.05	73.17	17662.7	3249.91	2342.81	803.06
111	TestAll Geo	ppm	R118	HIT	BRITTANY TRAVIS	SOIL	< LOD	< LOD	47.95	< LOD	337.58	18113.98	157.49	37.16	23.21	702.11	< LOD	2561.24	1348.74	1076.77	557.84
112	TestAll Geo	ppm	R118	HIT	BRITTANY TRAVIS	SOIL	< LOD	< LOD	52.64	50.86	< LOD	39722.03	532	131.82	115.55	1950.04	61.73	12845.82	4033.63	1594.59	879.34
113	TestAll Geo	ppm	R119	HIT	BRITTANY TRAVIS	SOIL	< LOD	< LOD	48.4	39.57	230.65	23427.59	306.34	61.95	32.45	515.45	21.4	2308.26	1160.82	470.6	578.65
114	TestAll Geo	ppm	R119	HIT	BRITTANY TRAVIS	SOIL	< LOD	< LOD	77.16	103.5	336.8	47560.64	279.56	74.74	87.72	1461.14	48.97	5394.44	2798.79	889.92	935.38
115	TestAll Geo	ppm	R120	HIT	BRITTANY TRAVIS	SOIL	< LOD	< LOD	86.67	50.28	314	36817.05	911.49	35.31	33.82	884.55	< LOD	1544.82	1406.91	396.65	226.74
116	TestAll Geo	ppm	R120	HIT	BRITTANY TRAVIS	SOIL	< LOD	< LOD	91.2	130.44	< LOD	61841.39	1467.17	50.43	77.14	1056.86	< LOD	2458.28	3501.67	656.91	475.41
117	TestAll Geo	ppm	R121	HIT	BRITTANY TRAVIS	SOIL	< LOD	< LOD	47.58	78.94	< LOD	37210.86	530.42	93.34	91.4	1919.44	69.69	10899.61	3439.6	757.59	868.5
118	TestAll Geo	ppm	R121	HIT	BRITTANY TRAVIS	SOIL	< LOD	< LOD	< LOD	< LOD	< LOD	28915.65	457.09	62.01	20.59	321.15	< LOD	17592.65	1606.77	503.71	856.59
119	TestAll Geo	ppm	R122	HIT	BRITTANY TRAVIS	SOIL	< LOD	10.04	77.74	148.33	242.63	37478.2	653.93	127.85	77.88	1190.17	34.86	10772.78	2641.3	1270.33	815.16
120	TestAll Geo	ppm	R122	HIT	BRITTANY TRAVIS	SOIL	< LOD	16.44	70.22	161.58	< LOD	50320.4	1221.26	131.98	94.96	1484.91	< LOD	16435.43	3316.98	2619.46	890.59
121	TestAll Geo	ppm	R123	HIT	BRITTANY TRAVIS	SOIL	< LOD	13.24	53.85	91.72	474.26	36773.89	545.82	111.68	118.47	2451.65	87.3	11931.8	3542.99	1919.66	724.72
122	TestAll Geo	ppm	R123	HIT	BRITTANY TRAVIS	SOIL	< LOD	11.22	56.21	116.75	349.2	46604.21	830.3	122.07	142.09	2674.89	85.52	15625.94	6789.52	1343.8	907.12
123	TestAll Geo	ppm	R124	HIT	BRITTANY TRAVIS	SOIL	< LOD	10.89	73.82	107.24	401.79	38222.88	496.8	140.18	103.6	3115.62	< LOD	13869.34	4195.3	2328.87	1191.36
124	TestAll Geo	ppm	R124	HIT	BRITTANY TRAVIS	SOIL	< LOD	10.95	68.22	83.25	400.84	47769.73	601.32	117.65	117.38	2433.63	63.08	17524.08	6434.74	2404.34	1146.47
125	TestAll Geo	ppm	R125	HIT	BRITTANY TRAVIS	SOIL	< LOD	13.91	61.22	65.68	266.72	39080.83	614.21	92.15	111.72	2257.4	95.21	17826.69	7090.67	1332.7	527.1

Index	Type	Units	SAMPLE_NUM	PROJ	INSPECTOR	NOTE	Mo	As	Zn	Cu	Co	Fe	Mn	Cr	V	Ti	Sc	Ca	K	S	Ba
126	TestAll Geo	ppm	R125	HIT	BRITTANY TRAVIS	SOIL	< LOD	< LOD	74.97	83.67	< LOD	45234.73	733.44	124.53	120.76	2362.48	79.44	19575.64	6419.19	2709.76	852.1
127	TestAll Geo	ppm	R126	HIT	BRITTANY TRAVIS	SOIL	< LOD	< LOD	49.64	50.28	427.33	31975.81	390.34	105.65	100.11	3024.98	< LOD	11746.13	4734.43	897.26	843.74
128	TestAll Geo	ppm	R126	HIT	BRITTANY TRAVIS	SOIL	< LOD	< LOD	56.53	45.35	438.07	45608.71	642.71	93.99	123.21	2432.08	120.09	17800.88	6299.83	1490.3	931.79
129	TestAll Geo	ppm	R127	HIT	BRITTANY TRAVIS	SOIL	< LOD	< LOD	73.8	51.49	444.9	31402.46	398.84	99.88	114.6	3798.44	65.68	11406.49	4462.63	1182.66	816.88
130	TestAll Geo	ppm	R127	HIT	BRITTANY TRAVIS	SOIL	< LOD	10.12	66.73	67.53	< LOD	38162.78	721.58	180	85.37	1678.94	43.85	23430.52	5361.49	1387.69	633.25
131	TestAll Geo	ppm	R128	HIT	BRITTANY TRAVIS	SOIL	< LOD	12.09	60.16	67.66	< LOD	36503.82	590.03	88.86	110.79	2008.22	68.7	15802.14	5972.98	816.83	769.56
132	TestAll Geo	ppm	R128	HIT	BRITTANY TRAVIS	SOIL	< LOD	< LOD	55.61	64.29	< LOD	39650.32	506.88	71.11	78.01	1561.3	< LOD	18623.53	5522.1	653.1	959.6
133	TestAll Geo	ppm	R129	HIT	BRITTANY TRAVIS	SOIL	< LOD	11.29	81.77	83.33	194.14	38398.19	567.35	131.8	79.73	1502.16	47.21	17878.66	4961.15	1398.32	687.24
134	TestAll Geo	ppm	R129	HIT	BRITTANY TRAVIS	SOIL	< LOD	< LOD	87.13	40.16	< LOD	44451.6	645.99	106.57	89.11	1668.26	< LOD	18461.64	5512.57	1065.96	1045.8
135	TestAll Geo	ppm	R130	HIT	BRITTANY TRAVIS	SOIL	< LOD	9.35	68.43	78.84	583.79	38266.93	513.86	165.19	123.94	1948.28	87.99	17262.98	4946.34	3176.8	829.7
136	TestAll Geo	ppm	R130	HIT	BRITTANY TRAVIS	SOIL	< LOD	11.67	68.76	86.06	303.09	47439.76	726.85	115.14	165.48	3123.38	145.67	17353.24	7944.24	1525.53	828
137	TestAll Geo	ppm	R131	HIT	BRITTANY TRAVIS	SOIL	< LOD	10.85	53.57	44.39	256.79	38558.27	482.07	118.45	128.98	3414.08	91.37	16308.91	6714.54	1195.71	608.3
138	TestAll Geo	ppm	R131	HIT	BRITTANY TRAVIS	SOIL	< LOD	< LOD	48.25	67.35	< LOD	44748.07	519.05	104.32	80.6	1580.63	< LOD	23508.58	10872.2	739.53	918.56
139	TestAll Geo	ppm	R132	HIT	BRITTANY TRAVIS	SOIL	< LOD	< LOD	66.28	42.75	< LOD	34746.04	443.34	122.04	93.4	2334.85	< LOD	18760.66	6020.01	710.67	595.27
140	TestAll Geo	ppm	R132	HIT	BRITTANY TRAVIS	SOIL	< LOD	12.13	67.81	73.23	332.08	53614.49	844.54	104.24	163.52	2853.48	112.83	18890.57	9508.39	1219.23	721.98
141	TestAll Geo	ppm	R133	HIT	BRITTANY TRAVIS	SOIL	< LOD	< LOD	44.58	50.7	283.87	30992.19	517.73	117.1	102.78	3177.26	< LOD	14461.95	6041.38	948.39	557.74
142	TestAll Geo	ppm	R133	HIT	BRITTANY TRAVIS	SOIL	< LOD	< LOD	40.76	62.38	245.41	34266.71	430.45	138.16	103.07	2262.32	101.7	10623.18	3305.74	1059.3	893.64
143	TestAll Geo	ppm	R134	HIT	BRITTANY TRAVIS	SOIL	< LOD	< LOD	46.81	78.87	342.15	26779.19	347.53	186.4	95.11	3715.32	29	4890.66	950.65	1617.46	948.11
144	TestAll Geo	ppm	R134	HIT	BRITTANY TRAVIS	SOIL	< LOD	12.24	47.15	47.76	242.89	36202.14	623.86	106.52	101.84	1614	82.86	11426.16	3947.79	1940.54	888.2
145	TestAll Geo	ppm	R135	HIT	BRITTANY TRAVIS	SOIL	< LOD	11.21	46.72	46.38	< LOD	29908.07	277.65	136.11	59.19	1045.11	32.57	11173.29	2451.96	606.19	571.45
146	TestAll Geo	ppm	R135	HIT	BRITTANY TRAVIS	SOIL	< LOD	< LOD	52.74	74.01	255.21	43002.77	652.84	139.63	128.12	2290.7	80.36	14313.28	4902.28	1493.76	815.21
147	TestAll Geo	ppm	R136	HIT	BRITTANY TRAVIS	SOIL	< LOD	< LOD	< LOD	55.43	< LOD	32337.98	451.59	48.61	36.77	630.68	32.72	14349.2	2345.9	530.15	1171.56
148	TestAll Geo	ppm	R136	HIT	BRITTANY TRAVIS	SOIL	< LOD	9.69	52.68	86.79	243.47	39956.08	589.13	122.57	144.18	2405.01	98.08	13653.96	4489.85	2460.11	823.6
149	TestAll Geo	ppm	R137	HIT	BRITTANY TRAVIS	SOIL	< LOD	< LOD	53.08	62.77	284.32	27986.21	397.26	112.79	95.76	1927.63	< LOD	10308.17	3032.43	1589.92	924.01
150	TestAll Geo	ppm	R137	HIT	BRITTANY TRAVIS	SOIL	< LOD	< LOD	57.9	57.98	286.89	38246.73	607.36	99.97	116.17	2235.64	70.08	12909.84	4511.98	1619.6	784.24
151	TestAll Geo	ppm	R138	HIT	BRITTANY TRAVIS	SOIL	< LOD	8.57	49.05	51.38	319.57	34967.77	500.26	97.11	86.57	1644.98	< LOD	13196.18	4156.59	3087.16	851.2
152	TestAll Geo	ppm	R138	HIT	BRITTANY TRAVIS	SOIL	< LOD	10.66	57.42	67.73	306.09	39794.66	638.61	93.28	98.33	1829.25	69.44	12214.98	4322.67	1452.38	703.32
153	TestAll Geo	ppm	R139	HIT	BRITTANY TRAVIS	SOIL	< LOD	10.28	61.69	48.08	192.67	30985.25	369.26	122.43	74.48	1343.09	35.51	13891.86	2895.89	1589.77	632.73
154	TestAll Geo	ppm	R139	HIT	BRITTANY TRAVIS	SOIL	4.31	< LOD	88.84	87.9	391.48	45801.17	700.69	125.76	133.49	2255.26	68.52	14006.83	4751.71	1505.06	734.55
155	TestAll Geo	ppm	R140	HIT	BRITTANY TRAVIS	SOIL	< LOD	< LOD	59.72	74.02	281.74	36411.93	570.94	102.42	92.98	1505.02	70.41	16130.77	4043.07	1834.86	711.09
156	TestAll Geo	ppm	R140	HIT	BRITTANY TRAVIS	SOIL	< LOD	< LOD	49.01	92.94	378.45	36655.48	608.14	131.09	82.86	1489.43	83.22	16363.2	4236.58	1807.4	704.43
157	TestAll Geo	ppm	R140	HIT	BRITTANY TRAVIS	SOIL	< LOD	12.11	53.57	117.8	277.34	45803.65	879.18	151.86	115.58	1961.48	69.45	17820.84	4771.12	2348.19	709.24
158	TestAll Geo	ppm	R141	HIT	BRITTANY TRAVIS	SOIL	< LOD	< LOD	43.02	55.28	315.02	27739.12	390.67	142.33	74.29	2193.14	< LOD	13174.71	2693.89	1963.62	743.16
159	TestAll Geo	ppm	R141	HIT	BRITTANY TRAVIS	SOIL	< LOD	18.59	72.31	120.03	253.59	49495.73	784.85	132.39	115.36	2479.11	91.5	17768.09	6510.07	2249.2	687.97
160	TestAll Geo	ppm	R142	HIT	BRITTANY TRAVIS	SOIL	3.79	11.92	75.47	88.98	509.72	34154.45	483.95	141.93	85	3630.58	54.48	12596.96	3240.27	2212.26	723.49
161	TestAll Geo	ppm	R142	HIT	BRITTANY TRAVIS	SOIL	< LOD	9.7	66.3	82.4	208.2	44693.55	733.69	115.31	120.97	2490.33	66.6	16549.15	6632.34	1758.22	842.9
162	TestAll Geo	ppm	R143	HIT	BRITTANY TRAVIS	SOIL	< LOD	< LOD	44.32	61.28	213.41	33929.92	530.74	122.77	85.17	2185.96	59.41	15101.52	4266.32	2370.67	835.52
163	TestAll Geo	ppm	R143	HIT	BRITTANY TRAVIS	SOIL	< LOD	12.76	44.28	56.14	238.12	43198.98	780.54	96.54	114.74	2138.05	85.26	18157.05	6015.69	2095.23	697.89
164	TestAll Geo	ppm	R144	HIT	BRITTANY TRAVIS	SOIL	< LOD	< LOD	91.25	66.42	375.66	31430.39	711.73	101.19	113.19	4109.67	< LOD	12740.12	4939.76	1737.25	711.07
165	TestAll Geo	ppm	R144	HIT	BRITTANY TRAVIS	SOIL	< LOD	16.87	67.73	58.14	< LOD	40288.17	763.35	131.97	91.9	2358.99	< LOD	19976.23	8351.21	1413.81	850.81

Index	Type	Units	SAMPLE_NUM	PROJ	INSPECTOR	NOTE	Mo	As	Zn	Cu	Co	Fe	Mn	Cr	V	Ti	Sc	Ca	K	S	Ba
166	TestAll Geo	ppm	R145	HIT	BRITTANY TRAVIS	SOIL	< LOD	< LOD	66.07	69.27	301.39	35748.46	552.43	100.29	132.49	3740.35	77.47	14719.35	6969.03	984.84	1034.23
167	TestAll Geo	ppm	R145	HIT	BRITTANY TRAVIS	SOIL	< LOD	13.37	66.85	< LOD	< LOD	42233.39	494.56	146.62	97.22	2341.05	54.25	26024.9	12477.04	987.67	781.01
168	TestAll Geo	ppm	R182	HIT	COLE SPENCE	SOIL	25.9	38.53	67.75	172.82	< LOD	73005.42	5165.91	142.55	84.38	1014.14	< LOD	8751.43	3075.93	2205.35	635.52
169	TestAll Geo	ppm	R182	HIT	COLE SPENCE	SOIL	18.64	40.21	88.94	144.15	< LOD	90559.2	6786.14	110.85	147.62	1296.83	54.95	9364.02	4274.06	2639.51	790.04
170	TestAll Geo	ppm	R146	HIT	COLE SPENCE	SOIL	< LOD	< LOD	62.54	50.31	256.73	34481.93	620.08	125.36	86.24	2324.46	60.14	11377.83	3554.52	3262.52	688.01
171	TestAll Geo	ppm	R146	HIT	COLE SPENCE	SOIL	< LOD	13.02	78.79	58.16	333.97	35369.55	677.9	110.1	99.72	1900.63	56.35	11208.83	3651.8	2868.68	767.02
172	TestAll Geo	ppm	R147	HIT	COLE SPENCE	SOIL	3.88	< LOD	51.29	67.32	381.14	26848.97	424.41	161.72	83.14	3021.46	58.93	6001.36	942.9	1682.75	668.33
173	TestAll Geo	ppm	R147	HIT	COLE SPENCE	SOIL	< LOD	12.13	75.45	76.17	234.71	41206.43	614.03	112.07	112.31	2204.9	70.54	12396.96	4556.52	2692.7	974.52
174	TestAll Geo	ppm	R148	HIT	COLE SPENCE	SOIL	< LOD	13.1	69.49	106.88	382.55	45672.2	795.28	152.03	148.65	2099.41	91.6	13451.4	3418.57	2595.38	751.14
175	TestAll Geo	ppm	R148	HIT	COLE SPENCE	SOIL	< LOD	10.87	68.59	100.26	359.26	30689.52	517.92	156.34	90.15	2382.6	63.69	8838.37	1291.56	2072.42	1074.26
176	TestAll Geo	ppm	R149	HIT	COLE SPENCE	SOIL	< LOD	11.14	53.26	57.94	381.89	44820.61	607.6	138.43	107.41	1672.21	75.26	15016.94	3475.88	2718.47	825.87
177	TestAll Geo	ppm	R149	HIT	COLE SPENCE	SOIL	4.23	< LOD	52.98	80.03	610.45	34897.57	429.76	200	108.94	4490.96	59.05	7830.05	1515.26	2192.16	807.27
178	TestAll Geo	ppm	R150	HIT	COLE SPENCE	SOIL	< LOD	< LOD	61.7	65.2	364.98	42959.53	743.56	130.74	117.57	2318.13	74.3	13545.96	4240.68	1981.15	1377.41
179	TestAll Geo	ppm	R150	HIT	COLE SPENCE	SOIL	< LOD	< LOD	54.15	38.34	465.81	29308.23	440.8	158.97	84.87	3317.38	51.5	5046.74	1747.56	1255.68	681.13
180	TestAll Geo	ppm	R151	HIT	COLE SPENCE	SOIL	< LOD	13.69	62.14	59.27	225.67	35833.63	455.82	111.28	99.67	2043.39	97.72	11280.74	3531.56	2073.88	714.5
181	TestAll Geo	ppm	R151	HIT	COLE SPENCE	SOIL	< LOD	< LOD	59.3	40.19	448.46	27928.41	287.76	148.99	74.53	2483.77	57.17	10234.83	2314.17	3104.07	785.12
182	TestAll Geo	ppm	R152	HIT	COLE SPENCE	SOIL	< LOD	8.12	80.35	38.09	310.69	28893.53	491.16	104.32	73.11	1520.56	53.95	11617.02	3486.94	2160.78	692.15
183	TestAll Geo	ppm	R152	HIT	COLE SPENCE	SOIL	< LOD	16.32	78.58	50.25	366.83	36722.11	633.49	111.42	100.61	2162.72	64.64	13368.82	5052.75	2598.78	668.4
184	TestAll Geo	ppm	R153	HIT	COLE SPENCE	SOIL	< LOD	13.34	49.62	60.66	261.52	34444.25	500.78	88.28	122.37	2600	68.57	11950.12	5627.81	2257.94	947.6
185	TestAll Geo	ppm	R153	HIT	COLE SPENCE	SOIL	< LOD	7.71	50.02	29.59	383.21	28739.29	363.58	129.43	90.09	1955.64	< LOD	10046.65	2552.85	2130.69	844.33
186	TestAll Geo	ppm	R154	HIT	COLE SPENCE	SOIL	< LOD	13.33	70.18	38.46	271.27	32890.9	456.59	99.59	87.85	2121.43	92.75	11633.05	4166.01	2364.54	635.08
187	TestAll Geo	ppm	R154	HIT	COLE SPENCE	SOIL	< LOD	19.97	61.62	45.68	325.31	23927.73	264.43	143.3	94.54	4948.47	< LOD	8108.75	1986.68	2562.53	628.76
188	TestAll Geo	ppm	R155	HIT	COLE SPENCE	SOIL	< LOD	6.82	54.27	46.95	316.25	40591.01	542.11	168.01	133.14	1939.05	94.83	14174.18	3544.75	2879.67	795.17
189	TestAll Geo	ppm	R155	HIT	COLE SPENCE	SOIL	< LOD	< LOD	63.86	69.77	251.18	37588.13	497.02	137.02	99.56	1636.16	81.05	13597.15	3300.39	2552.05	667.65
190	TestAll Geo	ppm	R156	HIT	COLE SPENCE	SOIL	< LOD	< LOD	55.19	90.42	494.12	36464.35	502.92	123.05	131.63	2610.77	114.61	10910.05	4306.23	1752.49	798.45
191	TestAll Geo	ppm	R156	HIT	COLE SPENCE	SOIL	< LOD	< LOD	35.17	< LOD	< LOD	17736.71	< LOD	101.96	37.49	1239.98	14.05	1988.7	922.44	694.03	510.79
192	TestAll Geo	ppm	R157	HIT	COLE SPENCE	SOIL	< LOD	< LOD	60.36	73.14	374.14	30320.87	351.29	160.2	91.34	1445.57	62.35	10959.42	1655.56	2875.05	858.09
193	TestAll Geo	ppm	R157	HIT	COLE SPENCE	SOIL	< LOD	< LOD	59.74	59.46	298.58	36889.63	545.55	169.69	97.46	1722.9	80.12	13845.71	3285.97	2850.66	765.49
194	TestAll Geo	ppm	R158	HIT	COLE SPENCE	SOIL	< LOD	9.26	56.24	57.42	284.93	34488.58	386.24	114.23	100.04	1868.95	86.8	12012.86	2963.49	3543.87	791.81
195	TestAll Geo	ppm	R158	HIT	COLE SPENCE	SOIL	< LOD	12.63	60.14	96.82	322	38909.28	472.48	145.19	96.93	2196.82	75.18	14045.49	4812.99	2335.19	836.8
196	TestAll Geo	ppm	R159	HIT	COLE SPENCE	SOIL	6.95	< LOD	73.14	43.93	311.6	39339.6	616.96	127.98	110.22	2318.67	91.1	12372.08	4748.81	1719.46	517.61
197	TestAll Geo	ppm	R159	HIT	COLE SPENCE	SOIL	< LOD	< LOD	64.2	53.37	386.75	26426.27	344.16	147.54	93.4	2588.06	< LOD	8286.84	1301.61	2543.93	652.48
198	TestAll Geo	ppm	R160	HIT	COLE SPENCE	SOIL	< LOD	11.72	79.13	41.77	356.01	40639.21	406.33	95.72	109.24	2073.66	83.12	13098.36	5241.88	1427.31	767.75
199	TestAll Geo	ppm	R160	HIT	COLE SPENCE	SOIL	< LOD	11.82	51.56	47.75	352.59	43597.35	550.44	143.69	124.17	2397.45	83.93	13326.93	4080.08	2474.36	651.03
200	TestAll Geo	ppm	R161	HIT	COLE SPENCE	SOIL	< LOD	17.1	66.03	52.05	311.35	40325.98	505.73	109.61	128.21	2277.31	59.64	12337.52	4583.79	2807.86	686.43
201	TestAll Geo	ppm	R161	HIT	COLE SPENCE	SOIL	< LOD	7.97	56.1	62.29	313.01	31219.39	358.7	143.22	115.06	2657.83	56.29	10102.13	1960.58	2333.7	776.06
202	TestAll Geo	ppm	R162	HIT	COLE SPENCE	SOIL	< LOD	10.87	53.91	55.48	237.02	37772.25	517.63	95.54	100.57	2376.57	50.55	13617.9	5812.35	2415.69	1228.56
203	TestAll Geo	ppm	R162	HIT	COLE SPENCE	SOIL	< LOD	12.59	55.02	65.88	421.98	29145.21	358.74	152.72	93.11	2723.67	49.86	10084.52	2240.37	2327.68	818.36
204	TestAll Geo	ppm	R163	HIT	COLE SPENCE	SOIL	< LOD	12.63	57.82	62.45	189.8	41246.17	637.99	103.71	143.06	2822.04	91.47	11114.2	5618.94	1224.77	1028.65
205	TestAll Geo	ppm	R163	HIT	COLE SPENCE	SOIL	< LOD	11.92	103.31	66.16	370.41	29670.74	381.82	75.66	66.86	2685.72	< LOD	12832.86	5419.24	742.99	670.2

Index	Type	Units	SAMPLE_NUM	PROJ	INSPECTOR	NOTE	Mo	As	Zn	Cu	Co	Fe	Mn	Cr	V	Ti	Sc	Ca	K	S	Ba
206	TestAll Geo	ppm	R164	HIT	COLE SPENCE	SOIL	< LOD	7.12	58.6	76.57	313.89	41207.89	553.95	113.89	111.36	2115.16	102.86	12120.49	4318.73	1505.36	763.87
207	TestAll Geo	ppm	R164	HIT	COLE SPENCE	SOIL	< LOD	< LOD	49.54	47.4	277.46	25756.37	413.26	168.59	75.68	1084.62	58.52	11068.1	2370.28	2092.55	718.55
208	TestAll Geo	ppm	R165	HIT	COLE SPENCE	SOIL	< LOD	19.79	103.75	67.42	< LOD	35765.34	534.29	99.39	124.28	2322.79	66.8	11631.23	5120.9	1493.93	733.41
209	TestAll Geo	ppm	R165	HIT	COLE SPENCE	SOIL	< LOD	14.89	103.44	67.12	308.28	26929.64	439.45	132.4	96.65	4167.63	< LOD	8264.48	2730.9	2175.4	550.19
210	TestAll Geo	ppm	R166	HIT	COLE SPENCE	SOIL	< LOD	< LOD	79.41	82.79	381.32	41243.58	679	144.32	109.35	2073.63	76.75	11368.56	3562.61	1847.28	528.64
211	TestAll Geo	ppm	R166	HIT	COLE SPENCE	SOIL	< LOD	< LOD	87.22	77.13	477.32	33067.95	510.27	149.66	84.15	2909.76	46.98	10025.91	2788.44	1804.15	514
212	TestAll Geo	ppm	R167	HIT	COLE SPENCE	SOIL	< LOD	< LOD	75.23	97.81	259.89	49366.7	770.84	139.2	130.03	2148.44	73.31	14949.87	4459.57	2144.18	887.33
213	TestAll Geo	ppm	R167	HIT	COLE SPENCE	SOIL	< LOD	10.74	59.39	88.14	506.53	40376.57	559.36	126.22	121.03	1963.28	96.69	15072.57	4961.38	2319.12	709.68
214	TestAll Geo	ppm	R168	HIT	COLE SPENCE	SOIL	4.99	11.4	62.07	80.62	310.56	43438.78	504.55	135.22	129.74	2360.19	76.82	13771.55	6049.41	1546.89	680.13
215	TestAll Geo	ppm	R168	HIT	COLE SPENCE	SOIL	7.68	14.15	61.35	59.68	271.42	31126.8	371.34	123	78.63	1996.05	< LOD	13567.57	3586.61	1579.55	703.27
216	TestAll Geo	ppm	R169	HIT	COLE SPENCE	SOIL	4.41	19.86	72.09	35.51	170.19	36451.75	441.1	98.33	144.19	2597.87	77.42	13927.71	5528.98	1899.07	534.87
217	TestAll Geo	ppm	R169	HIT	COLE SPENCE	SOIL	< LOD	16.46	75.3	77.51	206.15	33648.43	402.62	197.88	120.02	2962.45	48.03	13559.38	4285.51	1590.36	586.95
218	TestAll Geo	ppm	R170	HIT	COLE SPENCE	SOIL	< LOD	25.8	50.45	< LOD	< LOD	29529.95	412.57	104.81	81.83	1736.19	44.22	12051.64	4810.77	1025.47	702.1
219	TestAll Geo	ppm	R170	HIT	COLE SPENCE	SOIL	< LOD	20.21	54.74	64.94	< LOD	29889.02	436.29	170.05	88.52	1796.92	56.31	10771.17	4366.56	1330.63	717.3
220	TestAll Geo	ppm	R171	HIT	COLE SPENCE	SOIL	< LOD	11.1	67.85	118.37	392.22	54159.12	751.36	195	180.74	2980.88	95.42	15569.04	5974.73	1713.47	838.22
221	TestAll Geo	ppm	R171	HIT	COLE SPENCE	SOIL	< LOD	15.34	76.71	101.96	447.24	46051.17	604.23	184.92	120.86	2224.79	58.09	13480.77	3903.18	3202.1	692.22
222	TestAll Geo	ppm	R172	HIT	COLE SPENCE	SOIL	< LOD	< LOD	77.3	97.72	332.18	54928.82	913.2	131.74	208.46	3320.86	78.01	14308.92	6673.3	1408.45	708.96
223	TestAll Geo	ppm	R172	HIT	COLE SPENCE	SOIL	< LOD	< LOD	76.13	86.4	< LOD	48976.19	872.42	203.1	131.07	2486.02	56.9	15117.09	5377.17	1387.1	708.16
224	TestAll Geo	ppm	R173	HIT	COLE SPENCE	SOIL	< LOD	< LOD	67.09	75.47	< LOD	44905.41	695.78	166.24	119.43	2085.04	45.41	15873.59	5067.68	1451.49	720.91
225	TestAll Geo	ppm	R173	HIT	COLE SPENCE	SOIL	5.81	< LOD	67.11	56	374.89	34518.26	382.27	163.53	115.62	3537.38	< LOD	10818.4	3875.46	1467.77	743.4
226	TestAll Geo	ppm	R174	HIT	COLE SPENCE	SOIL	< LOD	14.35	85.58	129.16	279.13	53955.72	1004.63	132.74	163.98	2390.7	95.9	12982.51	5304.85	1638.84	671.82
227	TestAll Geo	ppm	R174	HIT	COLE SPENCE	SOIL	< LOD	8.02	83.91	99.23	316.32	44864.63	712.21	176.04	115.66	1780.61	50.34	13901.56	2997.54	3167.64	689.65
228	TestAll Geo	ppm	R175	HIT	COLE SPENCE	SOIL	< LOD	11.01	81.93	73.17	352.39	46970.55	806.21	137.09	140.19	2470.99	80.33	12670.65	4583.02	1498.27	528.51
229	TestAll Geo	ppm	R175	HIT	COLE SPENCE	SOIL	< LOD	< LOD	79.81	86.34	368.65	36751.44	647.93	174.22	136.49	3496.82	< LOD	10609.76	3334.3	2221.46	730.81
230	TestAll Geo	ppm	R176	HIT	COLE SPENCE	SOIL	< LOD	< LOD	49.93	67.06	289.87	27519.29	349.86	54.29	59.65	1729.97	19.45	3909.09	2177.27	722.09	542.53
231	TestAll Geo	ppm	R176	HIT	COLE SPENCE	SOIL	< LOD	18.84	80.86	84.48	286.43	48295.04	982.77	93.17	150.39	2579.83	104.41	11939.7	4326.57	1711.82	654.06
232	TestAll Geo	ppm	R177	HIT	COLE SPENCE	SOIL	< LOD	< LOD	164.77	548.45	414.41	78574.88	2717.14	193.88	227.81	2736.29	142.3	17418.32	3869.29	3311.11	632.61
233	TestAll Geo	ppm	R177	HIT	COLE SPENCE	SOIL	< LOD	< LOD	148.97	260.38	535.77	54420.74	1333.7	208.38	123.27	1305.61	82.84	11843.85	1878.69	2016.77	509.13
234	TestAll Geo	ppm	R178	HIT	COLE SPENCE	SOIL	< LOD	12.25	64.41	110.11	317.18	52183.06	899.41	147.2	150.58	2334.13	99.17	13907.68	3372.45	2090.96	781.91
235	TestAll Geo	ppm	R178	HIT	COLE SPENCE	SOIL	< LOD	< LOD	76.91	141.99	397.93	37716.19	570.76	164.12	110.83	3868.74	< LOD	6688.75	1372.38	1820.45	851.77
236	TestAll Geo	ppm	R179	HIT	COLE SPENCE	SOIL	< LOD	12.08	65.83	103.51	269.54	48235.73	724.63	150.36	149.42	2438.86	75.5	16093.28	3960.27	1897.19	792.43
237	TestAll Geo	ppm	R179	HIT	COLE SPENCE	SOIL	< LOD	15.78	51.86	99.03	< LOD	40398.11	580.14	121.2	85.25	1249.04	50.38	17173.27	2344.45	1645.25	652.62
238	TestAll Geo	ppm	R180	HIT	COLE SPENCE	SOIL	< LOD	14.36	64.39	124.56	< LOD	42871.16	741.02	174.78	69.53	842.02	25.43	17885.91	1910.47	1745.67	623.1
239	TestAll Geo	ppm	R180	HIT	COLE SPENCE	SOIL	< LOD	15.57	56.84	147.2	478.27	35687.06	549.78	167.88	123.9	3856.59	35.95	7242.72	1564.5	2154.89	744.54
240	TestAll Geo	ppm	R181	HIT	COLE SPENCE	SOIL	< LOD	12	134.22	102.52	511.45	85543.34	1294.14	137.28	143.9	2262.25	136.79	19675.58	2034.44	1636.65	396.96
241	TestAll Geo	ppm	R181	HIT	COLE SPENCE	SOIL	< LOD	14.68	160.35	88.14	411.24	86000.04	1308.9	173.39	194.16	2897.38	150.77	18479.11	2390.64	1508.29	363.49
242	TestAll Geo	ppm	R183	HIT	COLE SPENCE	SOIL	< LOD	36.55	69.47	109.39	403.53	43066.59	582.19	118.08	125.3	2077.53	55.62	11731.43	3421.02	2934.91	505.02
243	TestAll Geo	ppm	R183	HIT	COLE SPENCE	SOIL	< LOD	33.6	63.7	130.43	417.9	49160.96	726.05	125.47	154.83	2319.51	69.05	12573.58	4006.77	2607.41	695.97
244	TestAll Geo	ppm	R184	HIT	COLE SPENCE	SOIL	< LOD	9.5	88.84	119.02	850.82	70914.99	1029.7	269.13	124.23	1562.1	54.8	7689	980.61	2752.86	764.34
245	TestAll Geo	ppm	R184	HIT	COLE SPENCE	SOIL	< LOD	19.96	77.56	167.85	< LOD	89077.93	1581.57	253.23	201.04	2641.88	59.53	11973.66	3297.22	2013.39	702.66

Index	Type	Units	SAMPLE_NUM	PROJ	INSPECTOR	NOTE	Mo	As	Zn	Cu	Co	Fe	Mn	Cr	V	Ti	Sc	Ca	K	S	Ba
246	TestAll Geo	ppm	R185	HIT	COLE SPENCE	SOIL	< LOD	25.91	74.36	209.13	< LOD	78968.4	2112.37	231.24	174.51	2253.3	64.74	11414.25	2700.96	1714.58	801.73
247	TestAll Geo	ppm	R185	HIT	COLE SPENCE	SOIL	< LOD	18.53	64.44	141.94	441.48	80053.28	1346.13	280.42	223.27	2952.45	55.77	11094.38	2093.55	2684.3	698.27
248	TestAll Geo	ppm	R186	HIT	COLE SPENCE	SOIL	< LOD	44.79	83.26	81.77	417.92	29123.26	564.55	121.93	97.02	2845.56	< LOD	10814.72	1575.93	2018.32	613.95
249	TestAll Geo	ppm	R186	HIT	COLE SPENCE	SOIL	< LOD	35.98	72.87	113.56	382.44	47396.23	968.95	74.94	127.21	2126.04	75.47	13723.07	5135.19	1546.83	856.19
250	TestAll Geo	ppm	R187	HIT	COLE SPENCE	SOIL	< LOD	39.71	43.8	68.84	< LOD	28358.04	406.58	55.44	25.75	441.08	49.07	19220.4	1688.35	635.73	624.53
251	TestAll Geo	ppm	R187	HIT	COLE SPENCE	SOIL	< LOD	38.02	49.49	100.79	244.88	45889.15	838.38	124.22	157.82	2136.93	190.49	27038.59	4717.38	1552.65	785.26
252	TestAll Geo	ppm	R188	HIT	COLE SPENCE	SOIL	< LOD	38.76	96.96	102.53	222.03	46797.7	839.43	110.1	153.04	2251.72	142.16	17349.29	5126.97	1316.87	746.47
253	TestAll Geo	ppm	R188	HIT	COLE SPENCE	SOIL	< LOD	36.37	55.7	117.54	< LOD	45201.62	714.46	140.86	94.01	1592.04	51.34	17259.98	3738.75	3120.31	535.49
254	TestAll Geo	ppm	R189	HIT	COLE SPENCE	SOIL	< LOD	38.7	60.19	156.85	408.65	43694.41	1026.48	123.72	97	1689.27	74.77	14095.82	3998.85	2278.32	717.4
255	TestAll Geo	ppm	R189	HIT	COLE SPENCE	SOIL	< LOD	46.61	67.41	196.74	286.37	52785.27	1129.83	144.37	151.38	2258.4	73.94	15223.19	5041.26	2725.33	492.88
256	TestAll Geo	ppm	R190	HIT	COLE SPENCE	SOIL	< LOD	66.56	68.08	156.12	389.27	46908.35	935.56	122.72	151.58	2153.16	52.9	12903.33	4927.74	1643.55	691.26
257	TestAll Geo	ppm	R190	HIT	COLE SPENCE	SOIL	< LOD	40.94	66.23	134.49	< LOD	44245.52	871.55	128.86	84.96	1388.16	41.08	15772.22	3838.24	1137.65	841.37
258	TestAll Geo	ppm	R191	HIT	COLE SPENCE	SOIL	< LOD	33.05	79.14	155.36	325.52	42239.3	654.17	144.63	111.69	1853.17	< LOD	13644.79	4374.57	2819.27	662.19
259	TestAll Geo	ppm	R191	HIT	COLE SPENCE	SOIL	< LOD	28.84	68.85	134.35	< LOD	46573.52	1166.91	113.83	136.49	2259.33	73.32	13293.25	5906.49	2343.33	703.44
260	TestAll Geo	ppm	R192	HIT	COLE SPENCE	SOIL	< LOD	24.33	69.36	149.91	< LOD	49581.38	750.87	113.9	152.4	2763.47	< LOD	11144.58	5610.98	2629.2	667.25
261	TestAll Geo	ppm	R192	HIT	COLE SPENCE	SOIL	< LOD	18.03	71.04	129.13	272.35	42118.32	632.56	125.16	118.44	2346.47	< LOD	10447.14	4219.47	2861.32	1117.57
262	TestAll Geo	ppm	R193	HIT	COLE SPENCE	SOIL	< LOD	25.49	64.1	69.22	425.86	29639.95	465.94	136.97	108.03	2771.2	33.99	7199.3	1314.7	2339.73	452.6
263	TestAll Geo	ppm	R193	HIT	COLE SPENCE	SOIL	< LOD	31.28	71.67	94.94	180.7	42310.54	1086.9	123.13	105.83	2409.15	70.57	11359.26	4120.8	1658.46	601.01
264	TestAll Geo	ppm	R194	HIT	COLE SPENCE	SOIL	4.74	51.81	66.62	134.62	540.11	36610.22	672.42	199.31	103.76	3379.24	< LOD	10429.54	2254.64	3093.28	819.94
265	TestAll Geo	ppm	R194	HIT	COLE SPENCE	SOIL	< LOD	69.07	71.56	178.58	< LOD	52663.64	1061.19	156.47	117.94	1931.72	43.69	14541.34	4211.05	2623.87	693.3
266	TestAll Geo	ppm	R195	HIT	COLE SPENCE	SOIL	< LOD	16.24	44.25	162.64	392.74	65893.97	1273.32	143.67	213.01	2811.41	< LOD	8727.96	5364.97	2225.59	324.32
267	TestAll Geo	ppm	R195	HIT	COLE SPENCE	SOIL	< LOD	29.51	69.95	151.88	429.79	72754.46	1434.32	119.4	259.7	2999.14	54.97	9423.31	5398.32	2807.99	455.69
268	TestAll Geo	ppm	R196	HIT	COLE SPENCE	SOIL	< LOD	31.55	87.33	172.47	288.63	41045.63	319.71	179.42	105.9	3352.17	< LOD	10486.01	1790.66	1439.66	650.44
269	TestAll Geo	ppm	R196	HIT	COLE SPENCE	SOIL	< LOD	34.94	73.99	85.45	209.97	44203.41	359.69	83.1	85.77	1378.62	55.5	10696.16	2986.91	1259.94	963.71
270	TestAll Geo	ppm	R197	HIT	COLE SPENCE	SOIL	< LOD	62.82	293.92	207.47	532.67	71307.05	1476.67	151.25	126.64	1658.15	48.7	10130.68	4258.51	1353.15	542.3
271	TestAll Geo	ppm	R197	HIT	COLE SPENCE	SOIL	< LOD	91.6	73.04	519.43	< LOD	98942.64	1575.77	150.06	255.14	1836.07	112.68	16913.9	4930.59	< LOD	562.91
272	TestAll Geo	ppm	R198	HIT	COLE SPENCE	SOIL	< LOD	47.24	67.51	130.74	646.67	56815.94	565.64	150.6	128.52	3001.05	< LOD	9002.1	3508.17	2288.22	565.72
273	TestAll Geo	ppm	R198	HIT	COLE SPENCE	SOIL	< LOD	58.08	81.83	170.39	< LOD	75730.91	803.79	122.88	143.57	2191.09	< LOD	10735.43	5871.4	2293.51	524.35
274	TestAll Geo	ppm	R199	HIT	COLE SPENCE	SOIL	< LOD	43.18	61.24	248.65	< LOD	50503.5	1760.38	128.11	124.57	2198.62	86.94	13477.88	4719.68	1637.44	650.92
275	TestAll Geo	ppm	R199	HIT	COLE SPENCE	SOIL	5.77	36.48	60.51	220.75	345.73	45270.44	1389.38	91.86	106.3	1742.45	50.37	13012.87	4153.3	1837.89	561.48
276	TestAll Geo	ppm	R200	HIT	COLE SPENCE	SOIL	< LOD	29.69	60.1	150.16	< LOD	56044.27	994.95	191.92	134.65	1786.37	< LOD	16755.46	4383.44	3405.03	541.5
277	TestAll Geo	ppm	R200	HIT	COLE SPENCE	SOIL	< LOD	55.61	68.49	134.42	244.83	57624.3	1154.15	138.94	181.39	2713.6	50.76	12235.75	6182.11	2004.53	669.84
278	TestAll Geo	ppm	R201	HIT	COLE SPENCE	SOIL	< LOD	43.07	58.54	92.46	347.71	34084.13	485.89	86.14	73.76	2425.24	49.2	6758.86	3448.67	1037.49	465.83
279	TestAll Geo	ppm	R201	HIT	COLE SPENCE	SOIL	< LOD	64.93	63	134.58	< LOD	46567.91	852.96	130.64	141.75	2286.15	78.66	12621.78	5196.44	1379.72	715.1
280	TestAll Geo	ppm	R202	HIT	COLE SPENCE	SOIL	< LOD	24.89	87.17	86.43	< LOD	43944.47	568.65	119.07	92.66	1787.22	55.09	10976.97	3969.11	1167.78	584.14
281	TestAll Geo	ppm	R202	HIT	COLE SPENCE	SOIL	3.89	27.75	68.74	81.64	399.53	40958	613.98	93.78	115.19	2297.35	45.81	11081.3	4268.78	1716.81	471.63
282	TestAll Geo	ppm	R202	HIT	COLE SPENCE	SOIL	< LOD	52.21	91.87	216.42	258.74	50454.18	776.08	111.58	159.73	2714.89	81.01	10329.67	5483.51	1633.28	693.35
283	TestAll Geo	ppm	R203	HIT	COLE SPENCE	SOIL	< LOD	56.5	71.89	159.38	273.58	51431.52	882.68	60.56	171.23	2744.76	54.82	12688.81	6792.4	1706.69	660.82
284	TestAll Geo	ppm	R204	HIT	COLE SPENCE	SOIL	< LOD	42.58	57.89	141.6	390.73	41661.76	693.15	117.1	96.36	1268.8	42.91	11194.01	3118.71	2369.6	530.57
285	TestAll Geo	ppm	R204	HIT	COLE SPENCE	SOIL	< LOD	47.71	67.54	182.09	387.65	56125.03	987.53	84.06	177.47	2737.44	68.76	12449.83	6550.69	2811.75	1131.79

Index	Type	Units	SAMPLE_NUM	PROJ	INSPECTOR	NOTE	Mo	As	Zn	Cu	Co	Fe	Mn	Cr	V	Ti	Sc	Ca	K	S	Ba
286	TestAll Geo	ppm	R205	HIT	COLE SPENCE	SOIL	< LOD	43.64	63.45	82.1	< LOD	46417.18	472.18	119.27	114.25	2031.44	38.86	12594.08	4593.76	1831.5	607.19
287	TestAll Geo	ppm	R205	HIT	COLE SPENCE	SOIL	< LOD	38.01	78.45	64.55	196.81	42301.79	635.83	134.31	120.06	2654.56	65.36	11825.63	6847.59	2203.39	698.64
288	TestAll Geo	ppm	R206	HIT	COLE SPENCE	SOIL	< LOD	29.84	111.89	68.01	289.53	38076.7	498.01	90.4	122.58	2249.83	< LOD	10652.99	4421.81	2638.25	594.55
289	TestAll Geo	ppm	R207	HIT	COLE SPENCE	SOIL	< LOD	48.19	75.6	96.59	362.39	38154.57	678.29	99.23	128.48	1761.47	44.92	11296.41	3694.47	3245.83	578.75
290	TestAll Geo	ppm	R207	HIT	COLE SPENCE	SOIL	< LOD	59.45	71.63	128.01	332.43	48294.6	801.76	113.05	149.72	2429.03	50.27	11411.43	5882.25	2612.61	724.23
291	TestAll Geo	ppm	R208	HIT	COLE SPENCE	SOIL	< LOD	57.95	72.93	129.06	409.82	37559.39	678.43	142.71	112.77	2578.14	43.51	10310.11	2701.07	2494.4	701.65
292	TestAll Geo	ppm	R208	HIT	COLE SPENCE	SOIL	< LOD	71.96	69.48	132.66	190.23	46405.94	858.62	103.69	102.92	1781.89	35.71	12107.04	4644.96	1763.33	690.45
293	TestAll Geo	ppm	R209	HIT	COLE SPENCE	SOIL	< LOD	23.3	84.54	56.66	341.42	37849.2	668.24	113.31	128.87	2230.25	57.29	11687.47	4619.49	3315.98	687.89
294	TestAll Geo	ppm	R209	HIT	COLE SPENCE	SOIL	< LOD	42.4	73.95	142.45	< LOD	52725.73	652.75	136.86	110.49	2048.04	< LOD	14091.46	4867.04	2581.53	514.44
295	TestAll Geo	ppm	R210	HIT	COLE SPENCE	SOIL	< LOD	45.91	65.68	132.57	483.94	38981.9	458.29	121.22	129.74	3043.49	66.83	10288.6	3170.03	2856.28	709.68
296	TestAll Geo	ppm	R210	HIT	COLE SPENCE	SOIL	< LOD	67.51	65.63	157.86	243.05	50555.56	740.48	117.82	147.58	2350.92	< LOD	12498.33	5321.16	3375.24	621.29
297	TestAll Geo	ppm	R211	HIT	COLE SPENCE	SOIL	5.04	23.68	82.27	67.82	472.31	30838.39	392.97	118.93	84.43	1823.72	40.48	6738.78	2157.23	2044.26	596.1
298	TestAll Geo	ppm	R211	HIT	COLE SPENCE	SOIL	< LOD	30.11	70.51	113.73	325.59	42981.89	649.67	115.81	136.1	2302	< LOD	11795.96	4386.76	2959.1	666.82
299	TestAll Geo	ppm	R212	HIT	COLE SPENCE	SOIL	4.36	23.23	60.51	119.64	357.91	46346.76	808.58	142.52	114.73	1988.65	50.2	12220.86	4057.52	1912.79	758.6
300	TestAll Geo	ppm	R212	HIT	COLE SPENCE	SOIL	< LOD	20.93	59.32	146.53	353.83	50946.79	967.88	121.3	158.55	2446.77	71.97	12172.22	5414.71	1209.52	580.68
301	TestAll Geo	ppm	R213	HIT	COLE SPENCE	SOIL	< LOD	19.44	57.59	146.92	417.43	34925.27	536.14	155.63	110.74	2749.11	< LOD	10174.3	1820.46	3483.27	1072.21
302	TestAll Geo	ppm	R213	HIT	COLE SPENCE	SOIL	< LOD	21.68	81.54	220.45	367.88	53347.49	961.08	97.82	189.51	2682.07	91.15	11903.48	4596.9	2475.41	657.2
303	TestAll Geo	ppm	R214	HIT	COLE SPENCE	SOIL	< LOD	8.79	88.76	99.1	322.45	34587	362.28	110.27	104.01	2181.31	91.57	11859.22	3223.49	3656.58	680.24
304	TestAll Geo	ppm	R214	HIT	COLE SPENCE	SOIL	< LOD	11.36	105.93	192.29	334.84	43795.32	505.86	116.57	94.97	2286.61	81.34	12842.58	4143.81	3240.73	711.04
305	TestAll Geo	ppm	R215	HIT	COLE SPENCE	SOIL	< LOD	< LOD	76.88	87.96	306.78	36285.46	485.24	143.67	112.23	1852.85	67.36	10742.74	3047.1	2909.19	655.14
306	TestAll Geo	ppm	R215	HIT	COLE SPENCE	SOIL	< LOD	19.86	76.07	115.02	< LOD	49282.01	617.2	148.63	113.39	2675.91	62.25	15069.87	6058.29	2102.77	679.91
307	TestAll Geo	ppm	R216	HIT	COLE SPENCE	SOIL	< LOD	10.69	89.59	80.61	459.06	34971.18	577.9	144.31	104.05	3593.24	< LOD	8690.31	2246.07	2651.46	640.89
308	TestAll Geo	ppm	R216	HIT	COLE SPENCE	SOIL	6.22	9.2	100.34	63.54	363.87	45946.94	998.54	121.38	128.7	2345.58	56.72	11502.53	4170.1	2516.41	451.86
309	TestAll Geo	ppm	R217	HIT	COLE SPENCE	SOIL	< LOD	8.14	87.67	74.27	232.11	33064.98	510.43	104.51	105.81	1967.6	57.09	10691.45	3424.24	2549.66	586.01
310	TestAll Geo	ppm	R217	HIT	COLE SPENCE	SOIL	< LOD	10.56	95.81	98.89	353.48	42933.82	741.68	120.13	107	2586.59	78.76	11222.35	4654.17	2652.95	584.89
311	TestAll Geo	ppm	R218	HIT	COLE SPENCE	SOIL	< LOD	19.37	94.68	115.91	382.54	45767.57	710.69	107.34	115.72	2186.6	78.01	11532.85	3809.83	3187.6	544.77
312	TestAll Geo	ppm	R218	HIT	COLE SPENCE	SOIL	< LOD	14.72	85.88	125.28	373.33	45546.84	907.69	103.79	125.7	2170.29	58.51	11309.6	4033.22	2580.94	471.34
313	TestAll Geo	ppm	R219	HIT	COLE SPENCE	SOIL	< LOD	17.77	111.28	123.9	414.23	52727.57	823.78	139.15	142.13	2063.73	74.83	12763.85	4116.1	2842.21	916.37
314	TestAll Geo	ppm	R219	HIT	COLE SPENCE	SOIL	< LOD	14.35	85.97	123.52	240.05	49917.79	744.4	151.67	111.01	1690.08	55.86	15496.75	3327.64	3026.85	864.76
315	TestAll Geo	ppm	R220	HIT	COLE SPENCE	SOIL	< LOD	16.48	93.9	60.04	377.43	45379.68	671.23	103	117.56	2268.24	< LOD	11277.66	3912.51	3189.79	539.01
316	TestAll Geo	ppm	R220	HIT	COLE SPENCE	SOIL	< LOD	9.75	96.16	71.3	326.42	54423.36	851.96	91.29	140.13	2719.57	< LOD	11729.94	4695.09	2472.78	332.43
317	TestAll Geo	ppm	R221	HIT	COLE SPENCE	SOIL	< LOD	11.08	51.47	61.9	294.92	33770.14	530.5	104.11	102.35	1654.14	60.07	6631.92	2429.1	876.98	506.43
318	TestAll Geo	ppm	R221	HIT	COLE SPENCE	SOIL	< LOD	12.76	67.66	73.12	356.19	44643.39	607.81	137.47	131.69	2520.96	45.95	10897.4	3721.3	2479.51	543.54
319	TestAll Geo	ppm	R222	HIT	COLE SPENCE	SOIL	3.6	< LOD	59.05	67.7	480.96	33014.45	480.27	119.26	116.26	1779.85	42.72	8018.59	2885.43	1103.9	625.2
320	TestAll Geo	ppm	R222	HIT	COLE SPENCE	SOIL	< LOD	11.41	61.61	56.91	366.08	39014.5	658.94	150.69	112.47	2031.96	< LOD	7935.24	3422.29	1060.44	659.63
321	TestAll Geo	ppm	R223	HIT	COLE SPENCE	SOIL	< LOD	< LOD	53.61	83.53	368.95	28588.46	329.51	101.66	62.96	965.82	43.85	5454.9	1652.33	899.5	639.94
322	TestAll Geo	ppm	R223	HIT	COLE SPENCE	SOIL	< LOD	< LOD	72.83	122.19	324.82	42664.67	657.89	157.05	107.92	1721.41	44.7	10425.96	3288.86	964.34	571.48
323	TestAll Geo	ppm	R224	HIT	COLE SPENCE	SOIL	< LOD	14.21	45.69	80.39	377.5	27029.5	263.48	91.4	97.81	1700.95	< LOD	7570.47	3674.75	759.05	678.03
324	TestAll Geo	ppm	R224	HIT	COLE SPENCE	SOIL	< LOD	< LOD	45.17	86.78	400.02	33519.7	427.72	127.47	101.4	1530.73	40.14	6982.8	2068.09	1511.55	731.59
325	TestAll Geo	ppm	R225	HIT	COLE SPENCE	SOIL	< LOD	< LOD	40.73	81.38	381.17	23525.31	139.47	102.19	59.02	702.96	< LOD	4237.41	1301.92	954.74	567.3

Index	Type	Units	SAMPLE_NUM	PROJ	INSPECTOR	NOTE	Mo	As	Zn	Cu	Co	Fe	Mn	Cr	V	Ti	Sc	Ca	K	S	Ba
326	TestAll Geo	ppm	R225	HIT	COLE SPENCE	SOIL	< LOD	13.04	59.38	92.07	378.56	45063.3	470.28	140.23	121.33	2141.58	50.89	10766.52	4638.18	590.43	459.38
327	TestAll Geo	ppm	R226	HIT	COLE SPENCE	SOIL	< LOD	12.7	66.89	76.47	348.55	36525.98	619.99	101.5	101.57	1764.54	69.42	6905.08	2775.42	1471.92	593.56
328	TestAll Geo	ppm	R226	HIT	COLE SPENCE	SOIL	< LOD	12.23	64.46	66.67	272.4	39256.24	719.47	99.14	121.73	1971.29	< LOD	8347.94	3413.14	1107.54	496.04
329	TestAll Geo	ppm	R227	HIT	COLE SPENCE	SOIL	< LOD	7.65	39.49	35.5	350.98	23690.34	301.05	126.88	81.97	1905.37	< LOD	5459.88	2189.73	823.01	473.33
330	TestAll Geo	ppm	R227	HIT	COLE SPENCE	SOIL	< LOD	< LOD	67.2	< LOD	329.31	31984.31	479.05	134.07	84.39	1284.21	42.84	5613.68	1952.72	1075.56	481.07
331	TestAll Geo	ppm	R228	HIT	COLE SPENCE	SOIL	< LOD	16.36	56.78	115.36	926.73	72570.18	995.06	171.98	130.31	1954.52	< LOD	6015.01	1948.16	962.54	923.68
332	TestAll Geo	ppm	R228	HIT	COLE SPENCE	SOIL	< LOD	20.47	68.25	145.73	629.81	87482.45	1502.79	192.71	186.81	1822.77	66.42	8067.58	2340.26	1287.8	969.23
333	TestAll Geo	ppm	R229	HIT	COLE SPENCE	SOIL	< LOD	9.81	56.98	70.06	330.51	25056.44	355.62	68.97	60.01	1264.17	< LOD	6755.95	2719.06	627.52	417.31
334	TestAll Geo	ppm	R229	HIT	COLE SPENCE	SOIL	< LOD	8.75	66.55	81.45	326.87	33608.98	1333.19	84.7	119.1	1791.52	69.25	7260.59	3431.77	740.29	679.64
335	TestAll Geo	ppm	R230	HIT	COLE SPENCE	SOIL	< LOD	12.18	54.57	111.27	348.83	36851.86	383.9	74.21	148.33	2653.03	77.17	9122.09	3374.84	960.92	663.06
336	TestAll Geo	ppm	R230	HIT	COLE SPENCE	SOIL	< LOD	18.02	68.53	100.16	406.89	47665.7	735.91	126.33	103.27	1624.41	38.42	7675.86	3482.64	956.89	586.37
337	TestAll Geo	ppm	R231	HIT	COLE SPENCE	SOIL	< LOD	< LOD	67.45	60.49	306.24	26268.61	335.99	79.81	57.7	2574.56	< LOD	10500.47	7102.7	594.84	428.27
338	TestAll Geo	ppm	R231	HIT	COLE SPENCE	SOIL	< LOD	< LOD	62.6	53.97	< LOD	37126.77	352.64	83.08	84.05	1738.21	< LOD	13774.33	4733.18	1319.07	555.25
339	TestAll Geo	ppm	R232	HIT	COLE SPENCE	SOIL	< LOD	14.24	53.68	81.48	488.21	41053.31	616.16	112.59	124.36	2212.02	56.46	9021.65	3882.9	933.22	757.85
340	TestAll Geo	ppm	R232	HIT	COLE SPENCE	SOIL	< LOD	11.94	61.35	82.38	542.99	50536.4	732.29	134.97	106.02	1681.92	50.37	10170.29	3645.63	1162.21	696.48
341	TestAll Geo	ppm	R233	HIT	COLE SPENCE	SOIL	< LOD	9.89	63.52	125.47	764.08	37487.38	529.66	187.44	77.76	1720.59	37.39	6278.32	894.58	1578.76	472.68
342	TestAll Geo	ppm	R233	HIT	COLE SPENCE	SOIL	< LOD	13.81	76.86	154.17	662.57	64837.66	806.64	150.65	142.48	1779.41	41.37	6724.87	2836.74	1291.85	463.04
343	TestAll Geo	ppm	R234	HIT	COLE SPENCE	SOIL	< LOD	< LOD	34.83	24.52	274.63	14383.21	88.44	50.36	72.52	2102.83	< LOD	3625.65	1927.76	642.8	571.9
344	TestAll Geo	ppm	R234	HIT	COLE SPENCE	SOIL	< LOD	< LOD	42.03	< LOD	< LOD	22886.17	< LOD	68.62	43.16	719.45	23.43	2819.82	1688.09	582.98	446.7
345	TestAll Geo	ppm	R235	HIT	COLE SPENCE	SOIL	< LOD	14.18	45.69	112.13	452.37	29286.38	386.55	113.7	90.6	1945.49	33.84	6768.39	2290.71	970.99	758.22
346	TestAll Geo	ppm	R236	HIT	COLE SPENCE	SOIL	< LOD	13.49	55.84	96.4	460.16	29638.44	353.48	106.59	70.86	2086.67	< LOD	6876.03	2441.3	981.17	712.6
347	TestAll Geo	ppm	R237	HIT	COLE SPENCE	SOIL	< LOD	12.33	55.35	96.59	418.59	33315.07	451.37	135.42	108.38	1345.33	57.42	7346.42	1592.3	1197.14	724.27
348	TestAll Geo	ppm	R237	HIT	COLE SPENCE	SOIL	< LOD	12.61	87.98	113.9	466.81	49273.61	850.88	146.03	131.76	1651.02	49.67	7897.1	2585.6	1006.27	569.8
349	TestAll Geo	ppm	R238	HIT	COLE SPENCE	SOIL	< LOD	< LOD	69.61	79.51	370.76	28421.8	322.91	101.12	69.26	1200.97	< LOD	6015.81	1908.43	1034.54	540.85
350	TestAll Geo	ppm	R238	HIT	COLE SPENCE	SOIL	< LOD	< LOD	61.85	45.76	211.98	34314.4	1270.65	46.96	80.93	1386.3	51.52	8505.84	2791.03	1117.62	< LOD
351	TestAll Geo	ppm	R239	HIT	COLE SPENCE	SOIL	< LOD	< LOD	66.1	74.97	541	29117.48	472.19	90.41	72.86	1423.4	46.08	8977.33	2602.87	1315.35	480
352	TestAll Geo	ppm	R239	HIT	COLE SPENCE	SOIL	< LOD	11.59	66.73	74.18	341.62	38187.27	611.57	71.83	116.37	1639.35	82.14	10264.69	3392.07	952.12	553.3
353	TestAll Geo	ppm	R240	HIT	COLE SPENCE	SOIL	< LOD	13.94	55.19	89.31	499.96	37226.88	575.18	91.82	117.34	3052.68	< LOD	11590.1	2906.93	1492.25	677.24
354	TestAll Geo	ppm	R240	HIT	COLE SPENCE	SOIL	< LOD	9.9	63.46	104.4	381.47	44824.57	856.71	93.93	134.99	1804.17	54.51	13584.13	4510.26	1451	469.21
355	TestAll Geo	ppm	R241	HIT	COLE SPENCE	SOIL	6.54	< LOD	52.55	42.71	205.55	21811.64	234.36	67.54	52.39	845.88	31.48	6407.5	2617.06	809.45	< LOD
356	TestAll Geo	ppm	R241	HIT	COLE SPENCE	SOIL	< LOD	< LOD	61.33	80.19	< LOD	31543.07	502.34	120.69	65.18	1274.25	< LOD	13672.64	2758.02	1498.48	464.24
357	TestAll Geo	ppm	R242	HIT	COLE SPENCE	SOIL	< LOD	12.62	82.62	60	333.17	23184.68	289.47	107.93	88.81	2456.18	32.48	7019.19	1987.47	686.46	489.34
358	TestAll Geo	ppm	R242	HIT	COLE SPENCE	SOIL	< LOD	13.68	107.53	57.23	369.08	39587.12	628.68	79.94	93.53	1644.56	80.33	9125.23	3171.55	1232.44	533.2
359	TestAll Geo	ppm	R243	HIT	COLE SPENCE	SOIL	< LOD	< LOD	40.33	103.54	355.63	26340.94	163.97	69.01	66.44	1381.22	38.85	8177.75	2636.16	789.5	471.19
360	TestAll Geo	ppm	R243	HIT	COLE SPENCE	SOIL	< LOD	14.45	72.29	154.6	231.98	46622.79	471.12	73.84	141.57	2918.66	59.52	13397.97	7221.98	< LOD	627.76
361	TestAll Geo	ppm	R244	HIT	COLE SPENCE	SOIL	< LOD	16.8	63.22	97.72	287.44	44968.43	588.83	50.98	135.82	2874.64	96.26	13878.39	7628.16	< LOD	543.02
362	TestAll Geo	ppm	R244	HIT	COLE SPENCE	SOIL	< LOD	10.42	59.69	106.04	380.15	46455.84	626.27	85.47	175.81	3344.45	129.7	14506.7	9770.03	< LOD	705.44
363	TestAll Geo	ppm	R245	HIT	COLE SPENCE	SOIL	< LOD	10.07	60.68	91.57	181.09	34258.18	438.86	< LOD	128.64	3156.82	< LOD	13243.52	10226.54	< LOD	416.05
364	TestAll Geo	ppm	R245	HIT	COLE SPENCE	SOIL	< LOD	19.04	69	107.12	254.46	42591.84	584.71	< LOD	128.21	3334.42	60.93	14479.52	10208.96	533.57	582.66
365	TestAll Geo	ppm	R246	HIT	COLE SPENCE	SOIL	4.49	10.49	69.95	121.97	253.78	45648	487.71	101.94	127.69	3210.75	61.75	16076.7	9469.74	664.99	462.95

Index	Type	Units	SAMPLE_NUM	PROJ	INSPECTOR	NOTE	Mo	As	Zn	Cu	Co	Fe	Mn	Cr	V	Ti	Sc	Ca	K	S	Ba
366	TestAll Geo	ppm	R246	HIT	COLE SPENCE	SOIL	4.62	16.67	67.95	121.22	308.44	52737.79	619.61	99.6	141.17	3389.24	61.47	17177.65	11002.4	< LOD	369.34
367	TestAll Geo	ppm	R247	HIT	COLE SPENCE	SOIL	< LOD	18.04	62.3	92.48	312.6	37021.35	446.36	< LOD	119.71	3338.5	79.6	13464.24	10335.98	< LOD	522.69
368	TestAll Geo	ppm	R247	HIT	COLE SPENCE	SOIL	< LOD	11.78	72.56	109.72	< LOD	43808.28	552.33	115.92	134.9	3749.91	68.05	15732.62	12164.11	< LOD	695.49
369	TestAll Geo	ppm	R248	HIT	COLE SPENCE	SOIL	< LOD	22.73	71.23	105.73	204.56	49368.09	559.99	< LOD	142.36	3606.59	76.69	16098.4	10642.13	559.42	528.45
370	TestAll Geo	ppm	R248	HIT	COLE SPENCE	SOIL	< LOD	21.07	67.64	98.17	< LOD	46776.35	598.1	< LOD	147.62	3617.19	< LOD	15181.91	10841.66	< LOD	457.12
371	TestAll Geo	ppm	R249	HIT	COLE SPENCE	SOIL	< LOD	25.03	67.79	117.72	340.52	45704.27	558.28	< LOD	134.66	3382.14	87.57	14785.6	10163.23	< LOD	667.66
372	TestAll Geo	ppm	R249	HIT	COLE SPENCE	SOIL	< LOD	30.91	76.82	163.64	382.74	58128.98	883.11	< LOD	150.72	3487.87	74.26	16458.75	10861.56	650.8	638.53
373	TestAll Geo	ppm	R250	HIT	COLE SPENCE	SOIL	< LOD	28.84	89.67	111.34	383.98	55173.93	922.03	< LOD	121.21	3400.16	< LOD	16039.63	10387.21	561.32	855.68
374	TestAll Geo	ppm	R250	HIT	COLE SPENCE	SOIL	< LOD	34.54	71	165.98	275.83	53548.5	1020.61	< LOD	141.95	3235.53	< LOD	16080.76	10600.21	< LOD	680.07
375	TestAll Geo	ppm	R251	HIT	COLE SPENCE	SOIL	< LOD	24.55	67.56	126.71	333.17	42514.46	617.67	< LOD	116.12	3253.44	< LOD	14381.64	9667.06	575.77	541.5
376	TestAll Geo	ppm	R251	HIT	COLE SPENCE	SOIL	< LOD	25.17	69.59	145.09	253.71	51837.28	776.24	< LOD	127.49	3234.66	< LOD	15546.69	9926.75	625.92	628.32
377	TestAll Geo	ppm	R252	HIT	COLE SPENCE	SOIL	< LOD	19.76	74.64	112.85	226.78	48529.98	841.95	< LOD	169.11	3161.66	57.1	15768.74	9934.97	564.27	715.61
378	TestAll Geo	ppm	R252	HIT	COLE SPENCE	SOIL	< LOD	28.53	69.32	95.06	304.05	43629.92	549.05	< LOD	127.58	3220.96	63.61	14063.86	9545.41	549.39	481.9
379	TestAll Geo	ppm	R253	HIT	COLE SPENCE	SOIL	< LOD	24	65.34	141.51	337.3	46785.85	674.89	< LOD	128.45	3077.97	< LOD	15363	9977.07	< LOD	709.64
380	TestAll Geo	ppm	R253	HIT	COLE SPENCE	SOIL	< LOD	26.46	67.77	105.09	< LOD	49667.84	730.98	< LOD	134.23	3213.36	68.01	15909.92	10341.33	< LOD	825.36
381	TestAll Geo	ppm	R254	HIT	COLE SPENCE	SOIL	< LOD	11.06	56.41	26.86	391.61	20683.56	126.73	103.76	71.46	2528.17	< LOD	5197.99	1374.66	980.15	< LOD
382	TestAll Geo	ppm	R254	HIT	COLE SPENCE	SOIL	< LOD	32.76	83.3	49.47	< LOD	48398.7	891.85	103.48	131.59	3710.22	< LOD	14605.64	12351.27	< LOD	505.45
383	TestAll Geo	ppm	R255	HIT	COLE SPENCE	SOIL	< LOD	19.97	63.73	36.94	< LOD	37241.08	894.56	64.52	79.57	1837.31	< LOD	13298.33	6309.31	662.43	456.39
384	TestAll Geo	ppm	R256	HIT	COLE SPENCE	SOIL	4.55	19.68	62.21	64.69	304.12	39759.83	752.62	99.51	105.06	2173.23	60.25	9051.32	4785.15	967	753.75
385	TestAll Geo	ppm	R256	HIT	COLE SPENCE	SOIL	< LOD	24.4	67.73	77.88	276.69	53982.11	1000.42	73.16	159.38	2902.41	85.25	14753.15	8413.77	1148.88	695.65
386	TestAll Geo	ppm	R257	HIT	COLE SPENCE	SOIL	< LOD	23.86	68.51	133.39	292.97	49280.21	974.52	71.61	132.53	2314.07	< LOD	11175.97	7912.39	1175.61	565.21
387	TestAll Geo	ppm	R257	HIT	COLE SPENCE	SOIL	< LOD	31.33	81.39	117.34	< LOD	61942	1212.06	82.33	146.41	2879.68	< LOD	16452.37	8742.52	2449.98	657.03
388	TestAll Geo	ppm	R258	HIT	COLE SPENCE	SOIL	< LOD	12.06	55.38	69.98	< LOD	27588.73	472.21	< LOD	97.63	3282.53	< LOD	10400.6	7992.28	657.88	563.45
389	TestAll Geo	ppm	R258	HIT	COLE SPENCE	SOIL	< LOD	21.62	76.12	87.22	< LOD	39406.89	851.77	< LOD	205.03	3023	68.62	13623.5	9951.96	826.89	646.12
390	TestAll Geo	ppm	R259	HIT	COLE SPENCE	SOIL	< LOD	11.48	65.61	74.57	266.71	32637.5	431.3	< LOD	118.71	2943.49	< LOD	12041.14	8787	762	492.35
391	TestAll Geo	ppm	R259	HIT	COLE SPENCE	SOIL	< LOD	12.15	67.28	52.06	239.17	42112.87	591.65	94.99	167.41	3203.86	< LOD	12083.51	10638.9	< LOD	472.81
392	TestAll Geo	ppm	R260	HIT	COLE SPENCE	SOIL	< LOD	14.64	54.3	74.56	169.6	35354.95	534.92	< LOD	119.85	2387.91	< LOD	10382.75	8962.33	610.8	571.08
393	TestAll Geo	ppm	R260	HIT	COLE SPENCE	SOIL	< LOD	21.94	66.86	99.76	< LOD	48266	965.4	85.65	112.73	2760.2	< LOD	13339.71	9551.11	720.61	700.9
394	TestAll Geo	ppm	R261	HIT	COLE SPENCE	SOIL	< LOD	28.7	56.98	73.33	< LOD	43938.78	812.25	80.91	119.83	2307.23	< LOD	14169.09	8731.36	776.3	443.33
395	TestAll Geo	ppm	R261	HIT	COLE SPENCE	SOIL	< LOD	39.75	80.17	83.9	< LOD	54829.96	1101.12	88.53	163.09	2857.56	< LOD	15365.28	10892.99	772.97	685.92
396	TestAll Geo	ppm	R262	HIT	COLE SPENCE	SOIL	5.16	28.6	73.42	95.21	234.5	45281.13	787.48	122.98	120.19	3493.41	< LOD	14241.27	11828.55	775.66	575.47
397	TestAll Geo	ppm	R262	HIT	COLE SPENCE	SOIL	< LOD	35.72	74.6	152.71	391.92	60136.42	1291.61	89.64	142.37	2444.06	96.43	13752.69	7348.25	975.65	853.98
398	TestAll Geo	ppm	R263	HIT	COLE SPENCE	SOIL	< LOD	36.44	66.55	131.23	420.31	46384.52	990.06	61.64	120.61	3049.88	49.93	10133.49	6703.14	792.27	760.9
399	TestAll Geo	ppm	R263	HIT	COLE SPENCE	SOIL	< LOD	45.99	78.56	98.11	< LOD	62392.4	1236.84	63.49	110.57	1911.02	52.01	18250.76	10506.53	832.51	491.04
400	TestAll Geo	ppm	R264	HIT	COLE SPENCE	SOIL	< LOD	30.54	69.64	134.32	< LOD	56113.66	1065.16	71.18	138	2476.61	< LOD	13800.26	8090.05	943.74	672.96
401	TestAll Geo	ppm	R264	HIT	COLE SPENCE	SOIL	3.85	26.79	78.85	140.73	446.42	63091.25	1528.49	151.95	159.98	2757.61	95.35	12316.8	9363.31	761.04	537.19
402	TestAll Geo	ppm	R265	HIT	COLE SPENCE	SOIL	3.69	28.49	102.44	77.23	< LOD	49983.55	1058.83	< LOD	119.48	2815.73	< LOD	15443.57	10265.73	2059.12	797.63
403	TestAll Geo	ppm	R265	HIT	COLE SPENCE	SOIL	< LOD	24.1	85.95	73.78	247.76	50572.85	1022.99	85.11	128.96	2668.99	< LOD	14084.58	9994.27	755.64	699.76
404	TestAll Geo	ppm	R266	HIT	COLE SPENCE	SOIL	< LOD	26.77	73.13	84.68	296.96	50450.88	995.58	< LOD	110.71	2622.73	< LOD	13086.99	9527.46	1387.45	696.74
405	TestAll Geo	ppm	R266	HIT	COLE SPENCE	SOIL	< LOD	35.37	71.88	98.31	< LOD	61767.27	1243.48	140.5	143.04	3071.11	65.98	15758	10860.88	1630.03	564.12

Index	Type	Units	SAMPLE_NUM	PROJ	INSPECTOR	NOTE	Mo	As	Zn	Cu	Co	Fe	Mn	Cr	V	Ti	Sc	Ca	K	S	Ba
406	TestAll Geo	ppm	R267	HIT	COLE SPENCE	SOIL	< LOD	26.77	77.72	148.7	247.91	51674.77	985.92	< LOD	123.2	2465.01	< LOD	13424.59	9962.49	1451.11	774.57
407	TestAll Geo	ppm	R267	HIT	COLE SPENCE	SOIL	< LOD	26.19	88.88	234.05	258.74	66544.21	1442.75	< LOD	174.32	3016.29	84.58	15471.54	10378.99	1179.7	423.47
408	TestAll Geo	ppm	R268	HIT	COLE SPENCE	SOIL	< LOD	26.98	54.63	103.84	475.24	49302.13	1010.17	102.14	117.85	3054.48	< LOD	14364.2	9935.83	1616.92	899.25
409	TestAll Geo	ppm	R268	HIT	COLE SPENCE	SOIL	< LOD	24.84	61.66	125.37	< LOD	56864.46	3199.28	< LOD	135.22	2922.03	< LOD	14997.7	10690.69	1410.86	1134.86
410	TestAll Geo	ppm	R269	HIT	COLE SPENCE	SOIL	< LOD	31.68	73.09	97.66	398.77	62017.44	1046.4	< LOD	156.58	3008.96	< LOD	14162.74	11177.75	1171.66	535.89
411	TestAll Geo	ppm	R269	HIT	COLE SPENCE	SOIL	< LOD	34.2	82.48	107.24	< LOD	63191.21	1183.08	120.85	186.16	3129.99	< LOD	14477.39	11152.84	765.13	429.82
412	TestAll Geo	ppm	R270	HIT	COLE SPENCE	SOIL	< LOD	13.28	51.2	83.8	517.83	33317.38	600.97	74.47	76.39	981.35	< LOD	6959.86	2025.69	2024.65	397.13
413	TestAll Geo	ppm	R270	HIT	COLE SPENCE	SOIL	< LOD	6.35	40.71	84.69	311.19	42163.33	1690.04	63.41	106.47	1573.93	55.83	7882.04	3861.02	1134.04	453.3
414	TestAll Geo	ppm	R271	HIT	COLE SPENCE	SOIL	< LOD	< LOD	48.73	36.36	349.84	27798.6	324.28	33.33	63.1	1532.33	< LOD	6558.89	2512.32	1355.72	630.1
415	TestAll Geo	ppm	R271	HIT	COLE SPENCE	SOIL	< LOD	10.98	58.16	47.46	285.24	34611.3	469.45	82.9	92.79	1761.34	39.9	10246.9	3762.2	1532.58	727.84
416	TestAll Geo	ppm	R272	HIT	COLE SPENCE	SOIL	< LOD	13.4	60.9	74.18	611.7	38328.86	504.59	73.44	107.62	2950.85	< LOD	7139.43	3065.6	851.88	788.59
417	TestAll Geo	ppm	R272	HIT	COLE SPENCE	SOIL	< LOD	9.1	69.43	106.98	465.76	56806.06	822.74	67.67	124.37	2073.14	43.6	11369.14	4398.02	945.61	729.1
418	TestAll Geo	ppm	R273	HIT	COLE SPENCE	SOIL	< LOD	< LOD	69.88	47.29	160.91	35500.82	473.69	< LOD	102.58	2183.2	43.65	11634.73	6818.11	1048.55	553.23
419	TestAll Geo	ppm	R273	HIT	COLE SPENCE	SOIL	< LOD	10.03	74.11	37.32	210.6	42328.4	681.14	< LOD	98.56	2728.24	< LOD	12848.53	7976.55	470.33	529.21
420	TestAll Geo	ppm	R274	HIT	COLE SPENCE	SOIL	< LOD	17.1	68.75	57.14	232.29	35812.55	518.23	57.72	146.1	3594.43	< LOD	12335.33	7620.1	1206.59	687.75
421	TestAll Geo	ppm	R274	HIT	COLE SPENCE	SOIL	< LOD	9.73	61.47	56.82	< LOD	41274.64	857.55	< LOD	103.25	2584.62	< LOD	14318.47	8600.87	902.42	569.56
422	TestAll Geo	ppm	R275	HIT	COLE SPENCE	SOIL	< LOD	18.34	61.67	57.58	< LOD	44553.95	670.35	< LOD	148.59	2884.24	60.89	14222.61	9393.2	1047.41	573.04
423	TestAll Geo	ppm	R275	HIT	COLE SPENCE	SOIL	< LOD	9.48	69.52	55.12	< LOD	44988.15	658.74	< LOD	102.44	2895.16	< LOD	14702.69	9585.68	837.25	754.59
424	TestAll Geo	ppm	R276	HIT	COLE SPENCE	SOIL	< LOD	20.43	78.49	68.35	205.35	46630.12	713.06	< LOD	131.02	2762.28	58.91	14806.8	9519.95	750.6	749.86
425	TestAll Geo	ppm	R276	HIT	COLE SPENCE	SOIL	< LOD	25.96	74.09	76.53	252.38	49538.71	777.36	< LOD	143.12	2859.75	< LOD	15085.86	9495.03	1057.91	673.63
426	TestAll Geo	ppm	R277	HIT	COLE SPENCE	SOIL	< LOD	22.23	60.53	112.8	< LOD	49497.23	747.97	< LOD	124.01	2779.6	< LOD	15263.26	9335.11	< LOD	762.01
427	TestAll Geo	ppm	R277	HIT	COLE SPENCE	SOIL	< LOD	20.31	70.37	89.68	268.88	46225.61	756.52	83.78	126.9	3865.22	< LOD	15020.06	8954.48	655.71	1207.17
428	TestAll Geo	ppm	R278	HIT	COLE SPENCE	SOIL	< LOD	15.89	69.77	58.95	< LOD	42625.66	561.75	< LOD	128.03	3152.37	< LOD	15235.08	11594.09	1028.03	539.13
429	TestAll Geo	ppm	R278	HIT	COLE SPENCE	SOIL	< LOD	14.08	73.29	66.84	< LOD	46058.96	736.97	< LOD	140.78	3234.63	< LOD	15253.41	11661.32	701.27	603.13
430	TestAll Geo	ppm	R279	HIT	COLE SPENCE	SOIL	< LOD	19.91	63.9	102.84	347.61	37686.49	727.44	72.24	91.04	1655.61	48.36	10336.55	3568.28	3156.53	577.77
431	TestAll Geo	ppm	R279	HIT	COLE SPENCE	SOIL	< LOD	20.43	72.62	122.63	377.96	42003.63	995.73	85.75	134.35	1934.16	60.73	8508.13	4077.49	1044.03	702.8
432	TestAll Geo	ppm	R280	HIT	COLE SPENCE	SOIL	< LOD	12.11	68.67	114.99	425.91	38441.73	597.16	70.12	90.39	1630.91	< LOD	8377.69	3969.63	1673.54	748.41
433	TestAll Geo	ppm	R280	HIT	COLE SPENCE	SOIL	< LOD	18.82	74.86	140.37	322.38	42266.23	741.18	116.65	128.7	2127.55	75.35	10617.83	5307.2	1580.64	605.9
434	TestAll Geo	ppm	R281	HIT	COLE SPENCE	SOIL	< LOD	< LOD	60.31	48.9	320.84	26400.65	329.26	62.68	88.02	1767.99	47.34	7306.08	3452.76	1186.17	341.91
435	TestAll Geo	ppm	R281	HIT	COLE SPENCE	SOIL	< LOD	14.36	66.91	80.75	268.85	38885.19	561.28	32.72	115.69	2012.38	76.44	10827.5	5659.97	942.5	700.36
436	TestAll Geo	ppm	R282	HIT	COLE SPENCE	SOIL	< LOD	28.37	91.95	129.2	< LOD	41313.68	727.67	79.94	114.56	2515.28	< LOD	11493.69	7701.08	635.74	716.27
437	TestAll Geo	ppm	R282	HIT	COLE SPENCE	SOIL	< LOD	< LOD	79.64	114.85	575.47	43031.36	745.75	78.42	123.42	2939.51	92.86	10931.09	5750.26	1313.58	662.62
438	TestAll Geo	ppm	R283	HIT	COLE SPENCE	SOIL	< LOD	< LOD	81.12	76.15	354.12	34372.33	488.13	91.97	101.18	1801.68	46.93	9265.82	3871.02	2740.78	714.84
439	TestAll Geo	ppm	R283	HIT	COLE SPENCE	SOIL	< LOD	12.02	75.29	72.16	329.8	40146.57	547.32	65.53	124.17	2984.34	< LOD	11733.18	8722.73	516.96	480.58
440	TestAll Geo	ppm	R284	HIT	COLE SPENCE	SOIL	3.63	12.51	77	81.38	337.94	31780.83	501.98	54.24	118.65	3463.74	48.37	9680.45	6539.42	1007.21	584.8
441	TestAll Geo	ppm	R284	HIT	COLE SPENCE	SOIL	< LOD	14.79	97.49	75.92	220.06	40864.41	739.07	76.44	121.58	2917.75	55.36	12819.7	7985.35	1451.41	499.97
442	TestAll Geo	ppm	R285	HIT	COLE SPENCE	SOIL	3.96	15.74	58.5	114.61	387.88	35291.57	465.16	64.77	109.1	2864.99	< LOD	10177.92	6413.49	1305.53	711.57
443	TestAll Geo	ppm	R285	HIT	COLE SPENCE	SOIL	< LOD	22.25	92.54	135.54	259.74	52723.23	1047.8	86.98	151.77	3275.02	56.23	13576.37	9057.89	1614.72	618.12
444	TestAll Geo	ppm	R286	HIT	COLE SPENCE	SOIL	< LOD	19.28	53.02	97.53	279.39	42834.71	812.58	45.2	137.34	2912.7	57.46	11306.02	8633.88	849.83	737.35
445	TestAll Geo	ppm	R286	HIT	COLE SPENCE	SOIL	< LOD	12.99	54.52	70.81	309.69	31790.18	374.03	< LOD	92.43	3698.37	< LOD	11493.4	8483.71	1701.07	740.67

Index	Type	Units	SAMPLE_NUM	PROJ	INSPECTOR	NOTE	Mo	As	Zn	Cu	Co	Fe	Mn	Cr	V	Ti	Sc	Ca	K	S	Ba
446	TestAll Geo	ppm	R287	HIT	COLE SPENCE	SOIL	< LOD	10.73	66.21	57.18	317.11	30910.21	465.02	< LOD	108.11	2548.86	< LOD	10760.77	8686.98	983.29	392.78
447	TestAll Geo	ppm	R287	HIT	COLE SPENCE	SOIL	< LOD	< LOD	82.99	51.29	245.88	33609.6	461.45	< LOD	103.23	2795.82	< LOD	10846.11	9318.21	655.34	417.11
448	TestAll Geo	ppm	R288	HIT	COLE SPENCE	SOIL	< LOD	< LOD	79.09	76.6	272.47	30883.52	384.5	32.48	117.56	3773.16	< LOD	11198.7	8290.33	957.31	669.1
449	TestAll Geo	ppm	R288	HIT	COLE SPENCE	SOIL	< LOD	15.45	96.11	95.02	370.36	45425.4	630.74	82.91	128.99	3228.85	< LOD	13322.43	9740.33	1717.7	578.06
450	TestAll Geo	ppm	R289	HIT	COLE SPENCE	SOIL	< LOD	9.98	78.89	75.45	368.88	36089.95	490.19	64.97	121.38	3252.18	< LOD	13059.02	9251.15	1730.41	718.55
451	TestAll Geo	ppm	R289	HIT	COLE SPENCE	SOIL	< LOD	< LOD	95.45	77.36	255.24	40264.11	749.66	105.87	125.77	3142.74	< LOD	14221.27	10570.69	1466.04	524.2
452	TestAll Geo	ppm	R290	HIT	COLE SPENCE	SOIL	< LOD	17.63	84.44	61.71	< LOD	42320.48	689.96	55.59	136.48	3278.16	72.97	13313.08	10984.49	681.37	623.64
453	TestAll Geo	ppm	R290	HIT	COLE SPENCE	SOIL	< LOD	20.7	92.67	103.45	295.89	48839.55	676.34	109.21	154.91	3528.92	60.03	15688.71	10283.63	1640.35	669.54
454	TestAll Geo	ppm	R291	HIT	COLE SPENCE	SOIL	< LOD	12.83	69.56	61.06	299.32	36285.64	503.41	< LOD	119.8	3774.52	< LOD	13063.49	10820.11	1163.19	694.97
455	TestAll Geo	ppm	R292	HIT	COLE SPENCE	SOIL	< LOD	11.54	77.06	136.58	275.45	37326.28	546.8	77.38	134.65	4064.06	< LOD	12969.83	11359.53	924.74	779.21
456	TestAll Geo	ppm	R292	HIT	COLE SPENCE	SOIL	< LOD	13.17	88.57	155.1	310.44	51332.21	1023.86	38.8	162.88	3412.26	80.34	14490.3	11812.17	1239.52	420.94
457	TestAll Geo	ppm	R293	HIT	COLE SPENCE	SOIL	< LOD	10.19	76.61	92.38	333.06	40154.48	607.56	< LOD	142.1	3059.78	< LOD	13861.1	11320.74	1051.79	453.72
458	TestAll Geo	ppm	R293	HIT	COLE SPENCE	SOIL	< LOD	19.72	82.8	108.87	369.58	48729.94	722.52	108.49	152.38	3453.45	56.46	14718.8	12486.86	774.96	699.8
459	TestAll Geo	ppm	R294	HIT	COLE SPENCE	SOIL	3.88	11.07	74.59	86.04	305.14	43077.5	776.44	88.99	126.36	3801.07	< LOD	17140.74	10461.32	802.35	694.61
460	TestAll Geo	ppm	R294	HIT	COLE SPENCE	SOIL	< LOD	7.5	83.72	123.36	< LOD	50628.3	911.05	111.29	132.1	3553.5	< LOD	17529.52	10760.45	539.26	672.14
461	TestAll Geo	ppm	R295	HIT	COLE SPENCE	SOIL	< LOD	< LOD	72.74	90.28	< LOD	42303.11	782.74	< LOD	115.68	3390.63	60.91	17789.56	10518.8	737.19	431.85
462	TestAll Geo	ppm	R295	HIT	COLE SPENCE	SOIL	< LOD	17.75	96	79.83	< LOD	51537.4	1088.13	< LOD	169.78	4544.25	< LOD	19350.44	12732.92	< LOD	508.83
463	TestAll Geo	ppm	R296	HIT	COLE SPENCE	SOIL	< LOD	14.44	90.76	121.48	226.73	52731.68	900.78	< LOD	130.25	4127.86	< LOD	20248.23	12436.7	1048.84	753.39
464	TestAll Geo	ppm	R296	HIT	COLE SPENCE	SOIL	< LOD	19.8	105.88	167.71	< LOD	58540.45	1099.72	106.79	185.6	4358.22	93.86	22743.62	14110.72	594.42	723.71
465	TestAll Geo	ppm	R297	HIT	COLE SPENCE	SOIL	< LOD	16.76	79.98	89.29	329.7	48219.04	756.7	< LOD	170.52	4518.75	69.26	18691.26	11814.48	< LOD	655.74
466	TestAll Geo	ppm	R297	HIT	COLE SPENCE	SOIL	< LOD	17.39	104.72	124.67	< LOD	61287.05	1063.67	129.98	165.16	4471.93	< LOD	23356.34	14869.47	< LOD	782.08
467	TestAll Geo	ppm	R298	HIT	COLE SPENCE	SOIL	< LOD	< LOD	93.44	79.57	311.32	37043.3	779.55	80.28	110.12	2363.7	63.54	9246.56	5866.4	1060.72	733.75
468	TestAll Geo	ppm	R298	HIT	COLE SPENCE	SOIL	< LOD	9.78	85.91	98.11	232.63	41575.01	963.81	98.67	109.17	2130.47	45.96	8459.2	4451.26	1367.71	571.2
469	TestAll Geo	ppm	R299	HIT	COLE SPENCE	SOIL	< LOD	17.58	77.22	76.67	341.97	40088.57	548.19	76.85	99.36	2214.72	53.47	9543.99	5257.38	1285.26	662.07
470	TestAll Geo	ppm	R299	HIT	COLE SPENCE	SOIL	< LOD	14.97	86.97	72.82	306.37	44850.04	620.38	47.01	135.49	2705.57	67.72	10534.8	6358.84	1183.79	752.86
471	TestAll Geo	ppm	R300	HIT	COLE SPENCE	SOIL	< LOD	10.46	62.83	52.96	252.72	32611.28	344.95	65.09	111.32	2040.74	< LOD	8405.26	5771.57	626.5	670.13
472	TestAll Geo	ppm	R300	HIT	COLE SPENCE	SOIL	< LOD	23.51	63.72	54.29	324.9	41728.73	530.65	68.52	104.97	2615.64	60.22	10953.04	6996.85	1281.76	839.33
473	TestAll Geo	ppm	R301	HIT	COLE SPENCE	SOIL	< LOD	< LOD	46.21	28.38	239.98	25732.87	304.25	< LOD	80.44	1940.47	< LOD	9085.93	7028.19	460.88	445.05
474	TestAll Geo	ppm	R301	HIT	COLE SPENCE	SOIL	< LOD	< LOD	60.4	32.55	266.39	30621.7	359.76	< LOD	118.2	2375.5	< LOD	9848.17	8122.05	< LOD	410.25
475	TestAll Geo	ppm	R302	HIT	COLE SPENCE	SOIL	< LOD	9.28	62.15	45.1	190.02	32956.73	561.49	< LOD	84	2446.49	< LOD	10328.31	8527.4	516.71	414.47
476	TestAll Geo	ppm	R302	HIT	COLE SPENCE	SOIL	< LOD	8.7	61.27	55.95	221.68	39118.8	572.65	86.54	126.11	2681.12	57.27	11096.34	8760.96	628.65	586.89
477	TestAll Geo	ppm	R303	HIT	COLE SPENCE	SOIL	< LOD	7.78	91.04	47.8	319.28	32516.26	432.17	< LOD	93.04	2565.56	< LOD	11080.03	9711.61	464.13	418.61
478	TestAll Geo	ppm	R303	HIT	COLE SPENCE	SOIL	< LOD	11.22	74.21	46.24	< LOD	37961.94	801.93	< LOD	115.36	3231.76	< LOD	12806.24	12114.45	< LOD	411.55
479	TestAll Geo	ppm	R304	HIT	COLE SPENCE	SOIL	< LOD	< LOD	54.84	64.51	269.25	30169.53	477.13	104.08	96.94	1421.47	65.56	6548.57	1845.92	1242.32	404.79
480	TestAll Geo	ppm	R304	HIT	COLE SPENCE	SOIL	< LOD	9.77	69.52	52.83	264.98	33226.55	912.45	95.13	95.19	1971.94	54.35	8336.83	3428.79	1022.15	457.38
481	TestAll Geo	ppm	R305	HIT	COLE SPENCE	SOIL	4.64	< LOD	68.93	37.87	363.11	23214.3	438.13	106.02	74.02	2338.34	< LOD	5979.73	2424.93	865.35	312.95
482	TestAll Geo	ppm	R305	HIT	COLE SPENCE	SOIL	< LOD	11.71	87.73	64.23	312.83	38552.31	736.62	113.1	110.69	2347.43	78.22	11440.94	4497.34	1499.05	494.9
483	TestAll Geo	ppm	R306	HIT	COLE SPENCE	SOIL	< LOD	13.15	67.33	85.02	417.37	31878.23	492.15	85.06	89.85	1767.88	42.93	8383.98	3738.16	1003.16	362.93
484	TestAll Geo	ppm	R306	HIT	COLE SPENCE	SOIL	< LOD	9.33	72.44	82.97	246.53	37550.15	644.32	60.38	118.73	2169.25	77.91	9081.51	4188.52	1278.03	435.11
485	TestAll Geo	ppm	R307	HIT	COLE SPENCE	SOIL	< LOD	12.8	60.34	98.93	265.82	32313.48	528.8	118.9	106.93	2045.96	< LOD	10064.97	4871.39	821.2	646.05

Index	Type	Units	SAMPLE_NUM	PROJ	INSPECTOR	NOTE	Mo	As	Zn	Cu	Co	Fe	Mn	Cr	V	Ti	Sc	Ca	K	S	Ba
486	TestAll Geo	ppm	R307	HIT	COLE SPENCE	SOIL	< LOD	9.17	59.39	76.65	212.27	40121.29	574.85	145.6	104.7	2193.71	81.03	11490.58	4600.9	1018.89	619.82
487	TestAll Geo	ppm	R308	HIT	COLE SPENCE	SOIL	< LOD	13.81	60.12	94.15	242.89	40731.42	515.73	136.34	96.81	2134.72	48.54	13438.74	4877.66	1698.66	609.13
488	TestAll Geo	ppm	R308	HIT	COLE SPENCE	SOIL	< LOD	11.63	53.15	90.23	261.65	36943.79	478.06	121.28	103.36	1736.36	66.41	10507.34	3655.37	972.13	732.54
489	TestAll Geo	ppm	R309	HIT	COLE SPENCE	SOIL	< LOD	< LOD	61.45	63.16	321.87	24503.81	264.7	90.03	99.28	3760.56	< LOD	8364.94	3885.08	788.1	361.35
490	TestAll Geo	ppm	R309	HIT	COLE SPENCE	SOIL	< LOD	< LOD	79.98	93.96	200.5	41769.27	567.58	64.39	142.52	2679.28	< LOD	12043.52	6117.1	1544.52	594.73
491	TestAll Geo	ppm	R310	HIT	COLE SPENCE	SOIL	< LOD	9.18	56.89	76.35	283.22	28541.77	467.99	72.81	76.14	1758.91	49.72	9323.79	4860.87	623.62	456.02
492	TestAll Geo	ppm	R310	HIT	COLE SPENCE	SOIL	< LOD	16.73	65.97	90.7	261.68	40736.97	761.92	93.2	100.68	2353.37	76.19	12406.2	5851.66	656.22	755.47
493	TestAll Geo	ppm	R311	HIT	COLE SPENCE	SOIL	4.34	17.79	57.96	< LOD	135.31	24722.36	431.54	< LOD	90.9	2552.92	< LOD	10012.13	6235.04	470.27	< LOD
494	TestAll Geo	ppm	R311	HIT	COLE SPENCE	SOIL	< LOD	26.04	47.53	31.75	170.35	27892.51	535.74	53.35	89.39	2381.3	58.67	10228.27	5892.82	560.95	< LOD
495	TestAll Geo	ppm	R312	HIT	COLE SPENCE	SOIL	< LOD	28.13	124.27	53.24	326.75	42976.48	633.34	87.38	122.82	3019.99	< LOD	13262.32	8111.3	895.57	603.81
496	TestAll Geo	ppm	R312	HIT	COLE SPENCE	SOIL	< LOD	31.92	74.16	47.77	264.46	36347.49	536.42	36.88	98.25	2587.45	67.41	11556.34	7486.57	1150.33	555.37
497	TestAll Geo	ppm	R313	HIT	COLE SPENCE	SOIL	< LOD	23.87	61.93	29.58	231.77	25005.95	324.81	82.08	87.82	2811.32	< LOD	10334.33	6102.17	569.86	488.1
498	TestAll Geo	ppm	R313	HIT	COLE SPENCE	SOIL	< LOD	24.77	67.65	33.47	< LOD	33851.63	659.63	80.46	113.66	2780.3	78.4	11300.74	7828.95	666.59	589.89
499	TestAll Geo	ppm	R314	HIT	COLE SPENCE	SOIL	< LOD	10.52	46.62	55.33	199.93	26790.46	591.99	< LOD	87.38	2404.88	47.86	10416.75	7438.79	658.2	400.25
500	TestAll Geo	ppm	R314	HIT	COLE SPENCE	SOIL	< LOD	15.71	60.1	84.06	210.64	35433.48	797.49	62.67	124.08	2607.8	< LOD	11986.41	7764.97	452.12	403.7
501	TestAll Geo	ppm	R315	HIT	COLE SPENCE	SOIL	< LOD	8.66	54.97	40.96	311.72	17204.77	283.48	90.9	94.42	2502.7	< LOD	4188.61	589.92	1086.79	< LOD
502	TestAll Geo	ppm	R315	HIT	COLE SPENCE	SOIL	< LOD	10.22	58.64	33.91	353.28	25327.03	395.42	84.03	104.35	1361.33	72.9	5998.33	1518.04	893.08	< LOD
503	TestAll Geo	ppm	R316	HIT	COLE SPENCE	SOIL	3.37	11.68	53.93	71.74	477.85	24435.1	272.53	112.03	91.09	1197.63	< LOD	4436.07	975.04	1149.06	498.49
504	TestAll Geo	ppm	R316	HIT	COLE SPENCE	SOIL	< LOD	13.67	56.7	71.26	268.89	34459.76	567.08	100.87	76.65	1473.09	53.7	6111.36	1948.89	853.5	559.67
505	TestAll Geo	ppm	R317	HIT	COLE SPENCE	SOIL	< LOD	7.66	81.08	< LOD	313.83	21989.57	292.6	91.96	73.99	1048.45	55.25	4919.38	1531.3	910.26	417.54
506	TestAll Geo	ppm	R317	HIT	COLE SPENCE	SOIL	< LOD	9.89	51.32	< LOD	209.54	23673.03	395.08	76.33	69.71	972.15	32.75	4995.46	1427.28	983.87	368.58
507	TestAll Geo	ppm	R318	HIT	COLE SPENCE	SOIL	< LOD	9.42	42.8	28.91	304.54	20259.22	396.65	36.53	82.21	2010.96	< LOD	7214.63	5060.97	< LOD	361.57
508	TestAll Geo	ppm	R318	HIT	COLE SPENCE	SOIL	< LOD	< LOD	67.09	48.96	< LOD	31648.14	964.21	150.12	73.88	1229.46	39.71	11628.07	3398.14	608.51	< LOD
509	TestAll Geo	ppm	R319	HIT	COLE SPENCE	SOIL	< LOD	6.97	59.97	56.48	186.7	28583.8	1136.74	79.06	81.4	1478.53	60.76	7267.6	3513.42	897.77	451.82
510	TestAll Geo	ppm	R319	HIT	COLE SPENCE	SOIL	< LOD	13.76	64.72	39.25	218.64	30692.01	621.4	36.04	74.21	1846.41	47.04	7986.18	5460.3	535.14	459.94
511	TestAll Geo	ppm	R320	HIT	COLE SPENCE	SOIL	< LOD	< LOD	57.49	27.13	324.47	21067.02	318.41	81.21	65.76	2107.26	24.82	3668.24	1572.63	781.63	505.39
512	TestAll Geo	ppm	R320	HIT	COLE SPENCE	SOIL	< LOD	12.57	52.84	34.67	241.62	30550.98	450.08	56.26	97.8	1882.37	61.71	7684.1	4461.92	668.46	444.11
513	TestAll Geo	ppm	R321	HIT	COLE SPENCE	SOIL	< LOD	< LOD	43.93	56.1	323.08	22733.67	234.88	93.36	66.43	1199	< LOD	5552.02	3199.88	704.47	612.45
514	TestAll Geo	ppm	R321	HIT	COLE SPENCE	SOIL	< LOD	10.79	57.77	76.92	428.74	39454.6	569.15	146.85	117.55	1714.95	83.6	8509.83	3446.1	962.84	669.57
515	TestAll Geo	ppm	R322	HIT	COLE SPENCE	SOIL	< LOD	13.73	51.7	107.08	419.53	31910.64	476.22	35.66	81.31	1469.44	70.63	6087.15	3336.33	427.84	601.92
516	TestAll Geo	ppm	R322	HIT	COLE SPENCE	SOIL	< LOD	14.16	52.41	127.25	377.64	29912.65	462.42	44.22	97.13	1513.87	60.68	5977.28	2800.44	569.3	578.69
517	TestAll Geo	ppm	R323	HIT	COLE SPENCE	SOIL	< LOD	< LOD	53.97	32.35	240.32	17460.51	216.4	54.87	59.57	1773.16	< LOD	3619.61	1732.88	577.56	412.67
518	TestAll Geo	ppm	R323	HIT	COLE SPENCE	SOIL	< LOD	< LOD	57.81	67.93	257.84	29856.4	478.6	74.15	102	1624.28	60.09	6839.35	2815.88	1071.61	424.12
519	TestAll Geo	ppm	R324	HIT	COLE SPENCE	SOIL	< LOD	< LOD	63.96	41.31	248.46	30702.07	721.87	52.61	99.45	2189.49	58.3	10059.44	6547.14	845.29	319.34
520	TestAll Geo	ppm	R324	HIT	COLE SPENCE	SOIL	< LOD	10.77	71.79	46.93	213.17	33748.18	708.53	57.3	96.34	2183.9	52.74	9638.36	5232.75	990.61	387.75
521	TestAll Geo	ppm	R325	HIT	COLE SPENCE	SOIL	< LOD	< LOD	113.82	22.17	264.07	16643.7	350.99	48.89	71.84	2697.44	< LOD	4988.99	1997.82	621.03	< LOD
522	TestAll Geo	ppm	R325	HIT	COLE SPENCE	SOIL	< LOD	< LOD	65.38	35.13	207.57	28275.91	726.48	55.14	91.99	1503.82	68.34	7179.02	2501.45	777.14	363.17
523	TestAll Geo	ppm	R326	HIT	COLE SPENCE	SOIL	< LOD	< LOD	54	60.74	364.01	23980.92	325.84	101.79	86.98	1621.16	< LOD	5875.52	1702.77	911.53	635.85
524	TestAll Geo	ppm	R326	HIT	COLE SPENCE	SOIL	< LOD	< LOD	72.43	47.27	316.86	30853.75	489.24	103.67	89.89	1556.89	45.92	6560.71	2540	1051.17	1082.99
527	TestAll Geo	ppm	R329	HIT	BRIANA TRAVIS	SOIL	< LOD	7.03	62.2	44.93	250.29	22212.23	307.46	115.53	75.96	3682.92	< LOD	5156.07	1208.06	1048.29	403.7

Index	Type	Units	SAMPLE_NUM	PROJ	INSPECTOR	NOTE	Mo	As	Zn	Cu	Co	Fe	Mn	Cr	V	Ti	Sc	Ca	K	S	Ba
528	TestAll Geo	ppm	R329	HIT	BRIANA TRAVIS	SOIL	< LOD	9.74	66.77	93.81	318.24	37636.55	596.8	104.88	113.75	2119.89	97.32	10578.62	3975.34	1752.79	674.48
529	TestAll Geo	ppm	R330	HIT	BRIANA TRAVIS	SOIL	< LOD	< LOD	45.85	32.68	168.65	16744.13	147.2	68	52.95	1639.19	52.52	7134.79	1414.31	2103.95	< LOD
530	TestAll Geo	ppm	R330	HIT	BRIANA TRAVIS	SOIL	< LOD	< LOD	58.36	35.98	183.25	28524.41	432.39	102.25	99.92	1961.84	82.6	10446.14	4534.34	1058.32	574.74
531	TestAll Geo	ppm	R331	HIT	BRIANA TRAVIS	SOIL	4.63	< LOD	55.36	30.76	474.94	23255.8	218.49	123.82	92.78	2704.93	< LOD	5149.71	1129.49	1007.87	516.89
532	TestAll Geo	ppm	R331	HIT	BRIANA TRAVIS	SOIL	< LOD	< LOD	77.1	< LOD	211.51	33314.11	520.83	76.62	88.17	2123.92	112.88	10363.35	5084.83	1020.1	499.18
533	TestAll Geo	ppm	R327	HIT	BRIANA TRAVIS	SOIL	< LOD	< LOD	44.44	28.36	361.18	21071	360.74	132.27	55.88	719.53	41.78	5569.06	961.65	1630.53	403.91
534	TestAll Geo	ppm	R327	HIT	BRIANA TRAVIS	SOIL	< LOD	8.95	74.29	24.37	322.36	31613.46	767.1	81.17	70.56	1586.13	50.94	7684.88	3091.89	787.92	405.66
535	TestAll Geo	ppm	R328	HIT	BRIANA TRAVIS	SOIL	< LOD	< LOD	196.22	45.04	252.06	20823.19	264.31	135.45	98.34	3164.62	40.74	6898.53	3484.37	1095.51	< LOD
536	TestAll Geo	ppm	R328	HIT	BRIANA TRAVIS	SOIL	< LOD	< LOD	46.32	28.6	253.41	24220.04	457.76	80.3	64.3	1189.57	33.68	5500.78	2570.95	862.2	< LOD
537	TestAll Geo	ppm	R332	HIT	BRIANA TRAVIS	SOIL	< LOD	9.51	76.95	57.9	531.18	26697.97	232.58	118.66	69.79	2109.58	42.16	4598.26	723.28	1020.82	653.46
538	TestAll Geo	ppm	R332	HIT	BRIANA TRAVIS	SOIL	< LOD	11.08	63.37	78.92	368.56	39258.89	594.29	100.24	120.88	1739.7	78.82	8430.46	3466.63	1199.4	711.77
540	TestAll Geo	ppm	R333	HIT	BRIANA TRAVIS	SOIL	< LOD	< LOD	47.29	< LOD	374.61	20651.16	238.92	92.61	55.2	1158.34	34.82	5314.09	749.22	1425.46	406.01
541	TestAll Geo	ppm	R333	HIT	BRIANA TRAVIS	SOIL	< LOD	9.06	61.72	< LOD	312.64	32839.54	483.97	78.12	82.43	1487.19	51.83	6812.34	2892.86	920.98	403.95
542	TestAll Geo	ppm	R334	HIT	BRIANA TRAVIS	SOIL	< LOD	11.41	53.91	51.55	466.64	26051.58	350.87	92.21	75.59	1413.77	48.97	6858.68	1661.68	1035.64	< LOD
543	TestAll Geo	ppm	R334	HIT	BRIANA TRAVIS	SOIL	< LOD	15.84	58.18	38.78	392.36	37331.09	620.24	95.06	103.86	1650.45	62.4	7202.13	2816.08	1106.43	544.52
544	TestAll Geo	ppm	R335	HIT	BRIANA TRAVIS	SOIL	< LOD	11.77	45.65	< LOD	229.38	21916.89	247.74	< LOD	74.35	1691.82	67.67	8742.59	3012.42	1571.25	< LOD
545	TestAll Geo	ppm	R335	HIT	BRIANA TRAVIS	SOIL	5.65	< LOD	51.76	< LOD	213.37	25273.68	541.75	56.61	61.51	887.77	53.27	3951.29	1951.01	550.14	435.35
546	TestAll Geo	ppm	R336	HIT	BRIANA TRAVIS	SOIL	< LOD	8.28	47.18	53.26	298.16	28399.03	333.77	73.32	87.31	2119.22	48.21	6676.6	3171.45	598.98	517.21
547	TestAll Geo	ppm	R336	HIT	BRIANA TRAVIS	SOIL	< LOD	11.1	52	51.23	232.14	30694.17	388.78	58.24	79.84	1773.19	61.58	8057.54	4400.41	1027.18	555.2
548	TestAll Geo	ppm	R337	HIT	BRIANA TRAVIS	SOIL	< LOD	8.27	48.43	34.95	384.36	20653.78	181.23	33.96	78.29	2809	< LOD	7201.18	3854.21	545.96	496.55
549	TestAll Geo	ppm	R337	HIT	BRIANA TRAVIS	SOIL	< LOD	19.78	50.55	66.89	282.88	34555.61	409.72	56.39	81.21	1798.94	43.9	10088.68	4980.62	767.11	646.91
550	TestAll Geo	ppm	R338	HIT	BRIANA TRAVIS	SOIL	< LOD	8.45	54.48	24.45	215.37	17380.47	228.08	37.99	49.13	1526.96	32.26	4888.84	2782.22	628.95	394.39
551	TestAll Geo	ppm	R338	HIT	BRIANA TRAVIS	SOIL	< LOD	22.18	54.97	28.35	302.52	25336.2	294.26	79.81	73.72	1338.47	48.17	6278.87	2159.11	826.02	492.14
552	TestAll Geo	ppm	R339	HIT	BRIANA TRAVIS	SOIL	< LOD	11.01	46.56	< LOD	303.66	21833.33	250.97	53.9	72.04	1739.98	41.65	5842.29	2794.53	965.64	< LOD
553	TestAll Geo	ppm	R339	HIT	BRIANA TRAVIS	SOIL	< LOD	11.45	51.38	25.05	224.5	23994.94	314.29	48.91	83.82	1528.04	71.87	5822.63	2409.44	917.8	348.11
554	TestAll Geo	ppm	R340	HIT	BRIANA TRAVIS	SOIL	< LOD	15.28	45.47	38.67	317.24	20148.32	268.62	91.46	73.66	2205.97	< LOD	4627.82	1527.85	859.59	344.4
555	TestAll Geo	ppm	R340	HIT	BRIANA TRAVIS	SOIL	< LOD	21.92	67.76	63.38	390.13	30729.75	542.23	83.11	70.76	1385.56	60.81	6454.31	2133.5	1137.22	424.52
556	TestAll Geo	ppm	R341	HIT	BRIANA TRAVIS	SOIL	< LOD	19.4	35.83	115.42	182.64	18267.45	< LOD	55.19	52.22	1428.58	19.35	3258.43	1737.63	553.96	582.71
557	TestAll Geo	ppm	R341	HIT	BRIANA TRAVIS	SOIL	< LOD	19.4	37.89	122	234.13	30275.52	303.29	112.15	63.39	1057.1	37.74	4884.35	2095.55	767.38	485.56
558	TestAll Geo	ppm	R342	HIT	BRIANA TRAVIS	SOIL	< LOD	11.59	56.25	32.38	140.02	25091.78	256.64	40.47	82.42	2866.81	< LOD	12900.45	9240.29	557.95	< LOD
559	TestAll Geo	ppm	R342	HIT	BRIANA TRAVIS	SOIL	< LOD	26.43	52.09	46.09	244.39	29266.69	332.4	82.2	79.52	1522.13	39.78	10307.92	3442.46	2510.22	443.23
560	TestAll Geo	ppm	R343	HIT	BRIANA TRAVIS	SOIL	4.18	18.77	63.26	91.62	624.77	42340.65	743.6	140.74	83.19	2153.28	37.16	6230.51	1879.9	1258.22	754.5
561	TestAll Geo	ppm	R343	HIT	BRIANA TRAVIS	SOIL	< LOD	15.17	72.15	98.3	530.07	50511.5	726.74	133.17	129.96	2157.73	56.98	8388.07	3067.35	1104.18	726.25
562	TestAll Geo	ppm	R344	HIT	BRIANA TRAVIS	SOIL	6.69	8.07	117.97	42.99	394.44	22845.02	224.31	126.78	81.38	2029.94	33.44	4944.11	725.61	893.67	449.47
563	TestAll Geo	ppm	R344	HIT	BRIANA TRAVIS	SOIL	< LOD	12.69	62.93	42.22	341.6	43229.78	431.31	133.33	128	1996.14	58.8	8620.18	2666.93	1480.65	995.17
564	TestAll Geo	ppm	R345	HIT	BRIANA TRAVIS	SOIL	< LOD	< LOD	62.53	50.26	334	37844.55	445.51	151.07	95.31	1246.07	50.66	6489.86	1663.29	1440.94	1032.23
565	TestAll Geo	ppm	R345	HIT	BRIANA TRAVIS	SOIL	< LOD	< LOD	53.62	45.54	195.23	29769.53	380.68	101.79	73.29	973.88	48.41	4204.74	1198.31	954.21	624.59
566	TestAll Geo	ppm	R346	HIT	BRIANA TRAVIS	SOIL	< LOD	15.56	58.69	95.53	495.77	30941.22	386.71	185.44	81.2	2401.76	< LOD	5997.1	1007.95	1738.62	447.98
567	TestAll Geo	ppm	R346	HIT	BRIANA TRAVIS	SOIL	< LOD	12.63	57.78	119.82	426.55	41076.75	775.34	142.35	91.67	1097.48	78.68	6569.72	1628.27	1267.44	539.13
568	TestAll Geo	ppm	R347	HIT	BRIANA TRAVIS	SOIL	5.28	10.8	62.31	162.2	614.12	39186.35	738.71	160.15	125.27	4187.05	< LOD	7255.76	2112.34	2230.52	548.51

Index	Type	Units	SAMPLE_NUM	PROJ	INSPECTOR	NOTE	Mo	As	Zn	Cu	Co	Fe	Mn	Cr	V	Ti	Sc	Ca	K	S	Ba
569	TestAll Geo	ppm	R347	HIT	BRIANA TRAVIS	SOIL	< LOD	16.5	53.95	147.26	512.31	48755.68	1203.58	130.19	118.14	1743.03	37.23	7801.63	2961.01	1237.07	552.48
570	TestAll Geo	ppm	R348	HIT	BRIANA TRAVIS	SOIL	< LOD	10.67	70.74	95.71	515.5	37373.55	453.44	134.35	133.49	5289.74	< LOD	8144.73	2183.58	2662.53	663.91
571	TestAll Geo	ppm	R348	HIT	BRIANA TRAVIS	SOIL	< LOD	12.73	73.36	96.07	381.79	48182.71	800.24	119.95	124.78	2436.19	84.62	11865.25	4284.9	1976.86	629.73
572	TestAll Geo	ppm	R349	HIT	BRIANA TRAVIS	SOIL	< LOD	11.88	66.49	93.63	491.19	34358.72	390.39	128.7	101.71	3812.8	41.73	7698.92	2917.26	1128.95	713.89
573	TestAll Geo	ppm	R349	HIT	BRIANA TRAVIS	SOIL	< LOD	13.53	69.44	142.16	436.47	53496.13	851.08	97.32	143.28	2435.52	< LOD	13334.25	4970.53	2676.95	664.97
574	TestAll Geo	ppm	R350	HIT	BRIANA TRAVIS	SOIL	< LOD	9.05	63.01	124.13	690.49	46571.13	603.76	135.85	93.62	2967.13	65.4	8866.23	2569.77	1877.19	452.29
575	TestAll Geo	ppm	R350	HIT	BRIANA TRAVIS	SOIL	< LOD	19.76	75.22	174.74	396.27	58713.88	987.34	108.86	164.85	2389.88	64.91	12921.41	4585.14	2158.37	408.88
576	TestAll Geo	ppm	R351	HIT	BRIANA TRAVIS	SOIL	< LOD	< LOD	56.25	104.95	668.73	43395.98	716.2	145.65	99.32	1958.95	97.46	11459.08	2444.59	1584.08	686.08
577	TestAll Geo	ppm	R351	HIT	BRIANA TRAVIS	SOIL	< LOD	16.44	91.47	206.36	888.18	73364.51	1123.76	177.38	145.11	2443.81	156.24	19186.11	3635.29	2529.78	758.51
578	TestAll Geo	ppm	R352	HIT	BRIANA TRAVIS	SOIL	< LOD	< LOD	57.46	82.29	573.43	35623.03	445.8	94.55	144.38	3763.59	44.12	8596.96	2906.43	2006.2	807.82
579	TestAll Geo	ppm	R352	HIT	BRIANA TRAVIS	SOIL	< LOD	14.28	50.27	66.39	395.18	49479.6	671.13	76.01	146.57	2489.78	81.25	12340	5258.19	2362.18	353.34
580	TestAll Geo	ppm	R353	HIT	BRIANA TRAVIS	SOIL	< LOD	< LOD	59.14	51.36	419.66	36856.95	477.26	103.59	86.58	1103.86	56.37	10237.5	1927.69	2034.16	571.23
581	TestAll Geo	ppm	R353	HIT	BRIANA TRAVIS	SOIL	< LOD	< LOD	61.33	63.19	366.98	41889.94	545.95	109.23	132.02	1973.59	117.7	9690.32	2974.64	2264.65	845.92
582	TestAll Geo	ppm	R354	HIT	BRIANA TRAVIS	SOIL	< LOD	< LOD	88.15	24.25	386.37	25339.33	485.94	135.67	85.04	3718.54	36.47	6883.28	1328.26	2288.92	385.17
583	TestAll Geo	ppm	R354	HIT	BRIANA TRAVIS	SOIL	< LOD	9.87	79.94	58.45	321.98	39858.24	622.06	109.98	103.85	2251.15	83.97	12185.14	4141.53	2565.1	641.05
585	TestAll Geo	ppm	R355	HIT	BRIANA TRAVIS	SOIL	< LOD	8.34	53.49	61.69	405.77	25871.95	330.6	133.03	118.84	3536.81	38.94	5137.19	1335.63	1086.63	641.97
586	TestAll Geo	ppm	R355	HIT	BRIANA TRAVIS	SOIL	< LOD	16.37	56.05	92.15	494.94	46893.41	711.99	130.12	134.03	2179.36	97.73	13717.96	4547.17	2814.37	735.92
587	TestAll Geo	ppm	R356	HIT	BRIANA TRAVIS	SOIL	4.31	15.66	42.22	92.36	562.64	29143.27	592.39	119.89	94.23	2646.39	< LOD	5840.15	1676.67	1104.79	739.06
588	TestAll Geo	ppm	R356	HIT	BRIANA TRAVIS	SOIL	< LOD	19.24	46.24	83.32	297.42	44525.96	650.03	167.73	93.21	1318.28	46.84	13481.77	3234.5	1435.7	980.94
589	TestAll Geo	ppm	R357	HIT	BRIANA TRAVIS	SOIL	< LOD	16.73	60.56	98.38	471.77	31381.05	421	161.24	108.81	3080.29	32.97	6586.82	915.69	2426.09	721.92
590	TestAll Geo	ppm	R357	HIT	BRIANA TRAVIS	SOIL	< LOD	17.13	63.86	127.64	439.33	46188.44	755.51	113.96	118.46	1813.05	102.73	10537.14	2962.73	2034.05	585.12
591	TestAll Geo	ppm	R358	HIT	BRIANA TRAVIS	SOIL	< LOD	11.21	57.96	107.26	425.58	43214.02	605.75	148.8	104.6	1478.64	45.5	11783.12	2243.72	3983.4	574.9
592	TestAll Geo	ppm	R358	HIT	BRIANA TRAVIS	SOIL	< LOD	18.69	71	107.59	395.97	51057.23	628.09	138.67	142.3	2016.09	72.66	12151.12	3267.26	2993.26	619.16
593	TestAll Geo	ppm	R359	HIT	BRIANA TRAVIS	SOIL	< LOD	18.41	85.27	98.24	433.34	34412.02	458.04	146.95	89.18	2343.82	71.55	8184.16	1501.56	2384.67	838.49
594	TestAll Geo	ppm	R360	HIT	BRIANA TRAVIS	SOIL	< LOD	< LOD	31.69	40.86	314.4	25901.21	< LOD	74.82	53.27	1395.25	< LOD	2845.59	1043.48	801.36	475.47
595	TestAll Geo	ppm	R360	HIT	BRIANA TRAVIS	SOIL	< LOD	24.65	64.51	122.09	393.29	51203.66	1007.99	151.82	114.21	1553.99	91.09	11492.87	2481.59	2397.95	525.54
596	TestAll Geo	ppm	R361	HIT	BRIANA TRAVIS	SOIL	< LOD	< LOD	56.52	65.71	510.45	25474.65	428.41	129.6	66.64	1109.38	< LOD	4441.56	787.97	1263.04	642.2
597	TestAll Geo	ppm	R361	HIT	BRIANA TRAVIS	SOIL	< LOD	14.7	32.83	65.54	291.2	26627.57	315.09	84.28	74.09	1242.17	75.12	8923.6	1882.23	2220.03	< LOD
598	TestAll Geo	ppm	R362	HIT	BRIANA TRAVIS	SOIL	< LOD	21.41	62.99	59.99	415.48	28469.28	376.14	136.92	109.23	3635.93	49.41	7308.86	1428.26	2008.82	596.51
599	TestAll Geo	ppm	R362	HIT	BRIANA TRAVIS	SOIL	< LOD	14.8	63.09	71.19	289.49	35304.3	559.86	86.2	101.67	1964.35	78.03	8748.65	3013.15	1005.9	626.19
600	TestAll Geo	ppm	R363	HIT	BRIANA TRAVIS	SOIL	< LOD	12.87	49.33	80.38	370.58	23224.15	429.57	137.1	78.02	2684.85	29.74	5236.81	749.86	1350.89	672.06
601	TestAll Geo	ppm	R363	HIT	BRIANA TRAVIS	SOIL	< LOD	13.34	45.06	84.62	285.5	34633.82	425.42	96.08	117.77	1726.77	58.33	10405.56	3014.77	2153.7	986.16
602	TestAll Geo	ppm	R364	HIT	BRIANA TRAVIS	SOIL	< LOD	13.12	41.12	92.37	294.77	20649.14	283.69	153.54	94.78	2815.07	32.82	5151.93	952.48	1109.59	707.84
603	TestAll Geo	ppm	R364	HIT	BRIANA TRAVIS	SOIL	< LOD	17.7	47.45	62.22	401.49	33891.1	437.06	130.3	105.14	1535.61	52.11	7041.33	2788.35	1016.83	532.02
604	TestAll Geo	ppm	R365	HIT	BRIANA TRAVIS	SOIL	< LOD	8.78	46.42	31.08	304.12	22282.02	191.96	116.02	72.71	2036.19	35.41	5585.84	1489.15	1168.7	489.59
605	TestAll Geo	ppm	R365	HIT	BRIANA TRAVIS	SOIL	< LOD	14.43	57.65	24.11	284.93	27282.05	361.73	91.82	92.35	1472.79	50.12	6512.9	2337.79	972.18	457.62
606	TestAll Geo	ppm	R365b	HIT	BRIANA TRAVIS	SOIL	< LOD	< LOD	50.2	46.91	298.55	21314.64	228.61	152.66	92.34	3178.17	< LOD	6432.59	1242.03	2221.34	639.94
607	TestAll Geo	ppm	R365b	HIT	BRIANA TRAVIS	SOIL	< LOD	13.5	54.58	63.17	164.8	34117.57	469.11	130.13	86.93	1563.33	49.33	7736.16	3067.56	1403.63	570.18
608	TestAll Geo	ppm	R366	HIT	BRIANA TRAVIS	SOIL	< LOD	< LOD	54.47	66.52	275.79	27467.32	342.81	148.59	107.84	3500.35	63.71	7916.45	1739.93	1807.88	742.07
609	TestAll Geo	ppm	R366	HIT	BRIANA TRAVIS	SOIL	< LOD	16.11	62.12	86.12	430.71	49270.93	709.05	150.39	140.51	2321.35	109.85	14083.71	4349.39	2919.74	1086.32

Index	Type	Units	SAMPLE_NUM	PROJ	INSPECTOR	NOTE	Mo	As	Zn	Cu	Co	Fe	Mn	Cr	V	Ti	Sc	Ca	K	S	Ba
610	TestAll Geo	ppm	R367	HIT	BRIANA TRAVIS	SOIL	3.77	< LOD	45.85	62.24	367.07	27760.27	384.06	164.78	70.61	902.86	47.25	6325.2	1888.63	1023.88	674.87
611	TestAll Geo	ppm	R367	HIT	BRIANA TRAVIS	SOIL	< LOD	14.64	59.28	85.53	265.66	46674.25	701.04	104.34	120.92	1931.01	57.86	15589.98	4868.06	2615.36	728.06
612	TestAll Geo	ppm	R368	HIT	BRIANA TRAVIS	SOIL	< LOD	< LOD	53.51	59.46	401.47	22978.79	272.48	113.55	89.11	2882.28	< LOD	5778.81	2092.15	825.13	609.18
613	TestAll Geo	ppm	R368	HIT	BRIANA TRAVIS	SOIL	< LOD	< LOD	74.14	83.91	280.77	36771.45	628.38	108.41	85.29	1510.95	69.41	10285.5	3318.25	931.89	613.16
614	TestAll Geo	ppm	R369	HIT	BRIANA TRAVIS	SOIL	< LOD	< LOD	58.32	60.45	402.93	22180.24	241.63	89.01	70.47	1945.95	< LOD	6056.81	2278.63	923.25	657.73
615	TestAll Geo	ppm	R369	HIT	BRIANA TRAVIS	SOIL	< LOD	< LOD	86.9	46.39	324.68	30427.07	540.72	64.15	84.98	1544.24	68.95	8298.22	3594.07	905.24	567.04
616	TestAll Geo	ppm	R370	HIT	BRIANA TRAVIS	SOIL	< LOD	7.75	53.61	45.65	309.74	34505.82	515.44	81.6	97.64	1778.74	64.24	10385.88	5237.18	968.91	631.4
617	TestAll Geo	ppm	R370	HIT	BRIANA TRAVIS	SOIL	< LOD	16.13	62.79	58.99	321.43	43219.91	673.87	76.94	136.72	2286.23	60.7	12505.12	6692.3	1065.24	877.32
618	TestAll Geo	ppm	R371	HIT	BRIANA TRAVIS	SOIL	< LOD	< LOD	49.61	45.07	348.75	24154.42	220.57	115.85	80.74	1135.77	31.64	4971.93	1269.17	1135.37	504.01
619	TestAll Geo	ppm	R371	HIT	BRIANA TRAVIS	SOIL	7.64	9.19	60.44	38.13	320.33	29768.73	386.46	124.66	77.42	1076.55	52.58	4706.84	1760.47	961.98	465.56
620	TestAll Geo	ppm	R372	HIT	BRIANA TRAVIS	SOIL	< LOD	< LOD	34.16	50	235.94	20816.37	223.6	163.31	66.2	881.19	< LOD	3991.99	1250.48	848.66	1161.54
621	TestAll Geo	ppm	R372	HIT	BRIANA TRAVIS	SOIL	< LOD	< LOD	68.03	50.76	340.64	37569.82	500.86	96.73	149.65	2035.42	54.15	8386.36	4233.65	676.88	746.89
622	TestAll Geo	ppm	R373	HIT	BRIANA TRAVIS	SOIL	< LOD	10.19	52.05	52.81	286.57	32697.92	408.92	160.07	94.76	1279.5	77.85	6625	1979.85	938.9	764.47
623	TestAll Geo	ppm	R373	HIT	BRIANA TRAVIS	SOIL	< LOD	11.67	54.13	56.36	318.4	36246.09	494.63	144.04	106.77	1566.67	69.77	8848.14	2752.65	1760.34	758.29
624	TestAll Geo	ppm	R374	HIT	BRIANA TRAVIS	SOIL	< LOD	< LOD	35.15	39.23	313.05	19749.15	187.91	161.09	52.62	729.56	< LOD	4518.57	1074.66	1015.16	605.72
625	TestAll Geo	ppm	R374	HIT	BRIANA TRAVIS	SOIL	< LOD	9.41	51.99	61.85	213.62	41642.61	678.46	114.05	124.42	1783.41	77.46	13207.29	2997.35	1845.95	594.13
626	TestAll Geo	ppm	R375	HIT	BRIANA TRAVIS	SOIL	< LOD	< LOD	47.87	41.39	517.07	29969.65	321.37	167.82	78.49	1332.39	55.29	12128.14	1423.23	4107.76	789.69
627	TestAll Geo	ppm	R375	HIT	BRIANA TRAVIS	SOIL	< LOD	< LOD	40.31	28.82	393.2	40497.85	490.84	141.35	117.28	1523.83	109.37	10745.78	2813.95	977.9	773.14
628	TestAll Geo	ppm	R376	HIT	BRIANA TRAVIS	SOIL	< LOD	10.62	41.11	35.98	386.69	35040.28	441.11	130.09	105.9	1478.73	78.7	7807.86	2192.87	1254.81	831.51
629	TestAll Geo	ppm	R376	HIT	BRIANA TRAVIS	SOIL	3.69	< LOD	48.2	53.34	354.04	39750.96	515.88	122.86	107.62	1777.68	82.55	15834.19	3157.74	3322.05	697.32
630	TestAll Geo	ppm	R377	HIT	BRIANA TRAVIS	SOIL	< LOD	< LOD	56.96	61.28	489.31	27899	418.72	153.15	86.01	1006.03	< LOD	5352.48	1398.12	1124.99	918.53
631	TestAll Geo	ppm	R377	HIT	BRIANA TRAVIS	SOIL	< LOD	8.79	46.01	68.29	226.86	36442.54	535.54	134.91	128.18	1934.81	116.8	10026.04	3640.31	1082.4	776.75
632	TestAll Geo	ppm	R378	HIT	BRIANA TRAVIS	SOIL	3.48	< LOD	37.88	37.97	369.3	20986.67	239.47	152.65	86.49	2618.14	< LOD	4912.91	931.35	1025.95	746.43
633	TestAll Geo	ppm	R378	HIT	BRIANA TRAVIS	SOIL	< LOD	9.48	54.37	63.03	397.7	41696.05	702.43	133.08	128.78	2081.58	169.56	13611.13	2693.53	988.62	596.76
634	TestAll Geo	ppm	R379	HIT	BRIANA TRAVIS	SOIL	< LOD	10.73	40.41	30.05	342.34	20067.26	199.51	129.3	83.77	2752.24	< LOD	4507.37	848.47	815.98	807.74
635	TestAll Geo	ppm	R379	HIT	BRIANA TRAVIS	SOIL	< LOD	< LOD	56.74	36.58	395.59	40413.39	592.78	120.81	118.73	1812.37	113.86	11170.32	3058.14	1155.87	1065.34
636	TestAll Geo	ppm	R360	HIT	BRIANA TRAVIS	SOIL	< LOD	< LOD	44.63	37.03	348.59	22530.69	223.92	116.25	85.58	1763.25	26.27	4056.75	1457.23	898.14	496.53
637	TestAll Geo	ppm	R360	HIT	BRIANA TRAVIS	SOIL	< LOD	< LOD	42.91	62.75	326.85	37793.74	524.31	145.13	115.64	1697.87	79.01	12219.6	3306.96	1431.34	662.8
638	TestAll Geo	ppm	R381	HIT	BRIANA TRAVIS	SOIL	< LOD	< LOD	41.29	63.7	190.12	24304.13	311.44	106.55	53.08	867.78	42.48	4070.13	1424.87	798.04	400.86
639	TestAll Geo	ppm	R381	HIT	BRIANA TRAVIS	SOIL	< LOD	< LOD	41.66	40.78	307.4	24660.94	277.13	119.44	83.79	1105.93	50.76	4758.6	1333.79	927.94	472.32
640	TestAll Geo	ppm	R382	HIT	BRIANA TRAVIS	SOIL	< LOD	8.04	37.79	62.54	383.87	23266.06	312.92	172.71	75.72	757.68	44.14	4884.2	561.64	1101.07	728.26
641	TestAll Geo	ppm	R382	HIT	BRIANA TRAVIS	SOIL	< LOD	< LOD	45.47	33.78	217.29	28347.53	341.77	120.33	78.5	1302.57	74.02	6942.7	1819.31	939.51	666.87
642	TestAll Geo	ppm	R383	HIT	BRIANA TRAVIS	SOIL	5.91	10.48	70.23	73.13	568.67	30011.6	513.89	173.71	95.93	2455.38	< LOD	5062.33	1765.78	1002.92	532.74
643	TestAll Geo	ppm	R383	HIT	BRIANA TRAVIS	SOIL	< LOD	18.92	52.06	83.95	450.26	42167.81	557.52	159.28	114.36	1456.12	83.2	7147.69	1915.13	1179.1	618.81
644	TestAll Geo	ppm	R384	HIT	BRIANA TRAVIS	SOIL	< LOD	< LOD	49.65	54.94	386.62	31515.7	382.98	147.67	109.14	2338.31	71.94	7727.91	1223.98	2528.08	725.28
645	TestAll Geo	ppm	R384	HIT	BRIANA TRAVIS	SOIL	< LOD	15.54	64.61	75.22	522.03	47014.28	699.28	171.84	131.95	2119.69	62.02	11420.26	2926.37	1578.25	1184.83
646	TestAll Geo	ppm	R385	HIT	BRIANA TRAVIS	SOIL	5.22	9.78	45.63	< LOD	419.29	23586.97	286.55	107.11	59.33	1834.89	< LOD	3551.32	1120.84	628.62	710.43
647	TestAll Geo	ppm	R385	HIT	BRIANA TRAVIS	SOIL	< LOD	13.72	57.5	66.53	244.05	40558.14	518.08	110.49	115.65	2109.3	75.8	11732.45	3810.38	1231.2	738.72
648	TestAll Geo	ppm	R386	HIT	BRIANA TRAVIS	SOIL	< LOD	< LOD	39.28	36.17	400.6	21767.26	191.55	132.46	91.83	2539.48	34.85	4147.07	1097.5	998.59	756.45
649	TestAll Geo	ppm	R386	HIT	BRIANA TRAVIS	SOIL	< LOD	11	52.57	58.46	298.6	43994.18	539.64	122.17	118.55	1826.07	91.55	11731.98	3746.55	963.18	716.37

Index	Type	Units	SAMPLE_NUM	PROJ	INSPECTOR	NOTE	Mo	As	Zn	Cu	Co	Fe	Mn	Cr	V	Ti	Sc	Ca	K	S	Ba
650	TestAll Geo	ppm	R387	HIT	BRIANA TRAVIS	SOIL	< LOD	9.38	43.67	44.6	343.68	35981.96	396.66	103.14	111.1	1774.46	82.84	10197.09	4366.01	737.85	657.24
651	TestAll Geo	ppm	R387	HIT	BRIANA TRAVIS	SOIL	< LOD	9.34	45.95	32.53	318.35	32119.44	411.98	58.14	101.86	1853.41	90.98	9253.6	3612.64	711.94	482.81
652	TestAll Geo	ppm	R388	HIT	BRIANA TRAVIS	SOIL	3.76	< LOD	41.84	50.13	408.56	27629.86	268.22	78.34	79.02	2232.54	41.22	6709.41	2552.59	938.6	722.83
653	TestAll Geo	ppm	R388	HIT	BRIANA TRAVIS	SOIL	< LOD	12.2	58.44	59.75	401.87	38653.57	482.46	90.49	107.59	1891.77	74.7	10686.42	4102.55	778.26	766.74
654	TestAll Geo	ppm	R389	HIT	BRIANA TRAVIS	SOIL	< LOD	< LOD	39.12	23.93	237.47	19620.51	211.74	31.22	86.63	2612.15	< LOD	6733.92	2616.79	674.18	< LOD
655	TestAll Geo	ppm	R389	HIT	BRIANA TRAVIS	SOIL	< LOD	< LOD	44.45	39.68	233.65	31620.79	450.23	49.2	91.7	1958.39	55.84	9880.52	4330.19	1034.45	469.42
656	TestAll Geo	ppm	R390	HIT	BRIANA TRAVIS	SOIL	< LOD	< LOD	38.41	65.27	433.49	23930.1	266.37	138.96	80.09	2407.14	< LOD	3988.07	1061.81	978.64	696.76
657	TestAll Geo	ppm	R390	HIT	BRIANA TRAVIS	SOIL	< LOD	< LOD	47.79	121.04	360.32	42541.55	595.7	152.84	96.02	1428.68	76.65	6741.57	1652.31	1022.29	699.67
658	TestAll Geo	ppm	R391	HIT	BRIANA TRAVIS	SOIL	6.07	< LOD	58.56	36.55	297.4	25873.61	269.33	160.06	87.14	2206.42	30.16	5291.21	846.13	1397.71	535.36
659	TestAll Geo	ppm	R391	HIT	BRIANA TRAVIS	SOIL	< LOD	< LOD	57.22	40.7	284.19	30120.33	358.31	76.97	86.34	1297.22	65.77	6404.17	2338.5	925.14	505.63
660	TestAll Geo	ppm	R392	HIT	BRIANA TRAVIS	SOIL	< LOD	< LOD	57.67	67.22	468.74	28673.79	346.6	161.35	114.76	4281.79	64.62	7296.31	1306.57	2385.2	784.71
661	TestAll Geo	ppm	R392	HIT	BRIANA TRAVIS	SOIL	< LOD	11.76	62.71	61.87	315.25	40444.78	566.53	101.96	138.46	2476.35	106.48	12290.3	4833.68	1583.86	592.29
662	TestAll Geo	ppm	R393	HIT	BRIANA TRAVIS	SOIL	< LOD	< LOD	36.57	30.07	185.04	17862.27	181.95	123.12	63.75	2106.92	39.91	7936.52	1589.44	1700.17	895.14
663	TestAll Geo	ppm	R393	HIT	BRIANA TRAVIS	SOIL	< LOD	< LOD	37.9	< LOD	< LOD	28965.33	351.13	84.23	77.94	1678.51	69.43	12390.78	5135.55	1980.47	612.52
664	TestAll Geo	ppm	R394	HIT	BRIANA TRAVIS	SOIL	< LOD	< LOD	35.27	< LOD	< LOD	23241.4	338.23	96.93	76.44	1334.27	66.26	10043.45	4346.49	1081.05	776.31
665	TestAll Geo	ppm	R395	HIT	BRIANA TRAVIS	SOIL	3.9	< LOD	92.9	27.26	232.9	21200.29	286.81	101.93	75.66	1124.71	34.76	6302.77	1698.46	800.19	577.97
666	TestAll Geo	ppm	R395	HIT	BRIANA TRAVIS	SOIL	< LOD	< LOD	98.39	< LOD	196.71	23474.46	500.54	82.35	72.97	1461.82	62.57	7471.58	2413.8	2099.02	633.55
667	TestAll Geo	ppm	R396	HIT	BRIANA TRAVIS	SOIL	< LOD	< LOD	57.21	< LOD	220.85	19222.96	241.85	113.02	63.52	873.05	< LOD	6090.2	1474.75	895.74	776.67
668	TestAll Geo	ppm	R396	HIT	BRIANA TRAVIS	SOIL	< LOD	< LOD	66.95	< LOD	226.43	30290.1	380.17	105.52	88.06	1471.43	34.23	7675.84	2675	943.71	855
669	TestAll Geo	ppm	R397	HIT	BRIANA TRAVIS	SOIL	< LOD	< LOD	63.51	< LOD	214.74	18766.78	297.76	83.19	52.19	831.1	< LOD	6432.49	1623.94	1260.93	352.12
670	TestAll Geo	ppm	R397	HIT	BRIANA TRAVIS	SOIL	< LOD	6.03	70.97	< LOD	227.2	23560.65	428.81	86.84	74.14	1342.84	59.39	7758.57	2865.38	1148.46	455.93
671	TestAll Geo	ppm	R398	HIT	BRIANA TRAVIS	SOIL	< LOD	< LOD	79.34	< LOD	154.35	20210.34	207.37	117.4	95.36	2458.02	55.46	8235.7	1332.21	2887.63	907.42
672	TestAll Geo	ppm	R398	HIT	BRIANA TRAVIS	SOIL	< LOD	< LOD	83.44	28.56	171.85	24414.35	339.54	91.11	74.15	1317.05	59.61	9483.47	2636.36	2647.08	602.85
673	TestAll Geo	ppm	R399	HIT	BRIANA TRAVIS	SOIL	< LOD	< LOD	54.96	51.14	223.55	21174.6	289.97	151.63	92.04	2054.35	48.02	5554.3	594.88	1739.04	781.31
674	TestAll Geo	ppm	R399	HIT	BRIANA TRAVIS	SOIL	< LOD	10.23	64.93	44.74	< LOD	32407.09	457.41	114.96	87.86	1625.21	63.61	11699.45	3124.87	2713.45	752.84
675	TestAll Geo	ppm	R400	HIT	BRIANA TRAVIS	SOIL	< LOD	< LOD	62.03	25.33	203.27	17094.81	241.15	92.55	76.88	2456.34	38.08	8758.18	2008.54	2957.22	604.07
676	TestAll Geo	ppm	R401	HIT	BRIANA TRAVIS	SOIL	5.94	< LOD	70.74	< LOD	237.28	15666.07	205.92	101.8	83.12	2836.87	29.84	5134.4	1522.77	873.34	444.6
677	TestAll Geo	ppm	R401	HIT	BRIANA TRAVIS	SOIL	< LOD	< LOD	86.22	< LOD	188.82	22802.27	599.46	78.55	67.91	1312.85	57.55	7782.47	2480.55	1149.41	493.22
678	TestAll Geo	ppm	R402	HIT	BRIANA TRAVIS	SOIL	< LOD	< LOD	70.65	< LOD	177.72	27956	302.29	109.83	80	1516.54	54.36	10121.24	2797.86	2602.99	775.48
679	TestAll Geo	ppm	R402	HIT	BRIANA TRAVIS	SOIL	< LOD	< LOD	76.02	< LOD	< LOD	27704.51	356.45	65.88	99.58	1672.7	68.8	9518.75	4145.5	1043.86	707.4
680	TestAll Geo	ppm	R403	HIT	BRIANA TRAVIS	SOIL	< LOD	10.32	57.97	25.27	245.55	29381.16	394.59	127.65	81.92	1278.91	69.61	9454.48	2848.25	1638.27	736.62
681	TestAll Geo	ppm	R403	HIT	BRIANA TRAVIS	SOIL	< LOD	10.79	53.7	29.77	< LOD	29406.04	386.45	94.13	97.95	1542.28	71.21	12058.24	4254.98	1903.92	767.34
682	TestAll Geo	ppm	R404	HIT	BRIANA TRAVIS	SOIL	< LOD	< LOD	43.94	37.05	167.32	23110.1	330.54	115.44	92.58	3132.81	42.85	10786.45	2255.68	2151.97	926.69
683	TestAll Geo	ppm	R404	HIT	BRIANA TRAVIS	SOIL	< LOD	< LOD	53.78	41.73	167.43	32318.03	531.14	83.66	81.73	1803.52	< LOD	12425.06	3865.83	2186.74	862.56
684	TestAll Geo	ppm	R405	HIT	BRIANA TRAVIS	SOIL	3.51	< LOD	93.6	39.87	320.3	23733.97	435.13	91.77	76.48	2268.81	< LOD	8608.07	2470.66	700.99	1812.64
685	TestAll Geo	ppm	R405	HIT	BRIANA TRAVIS	SOIL	< LOD	6.56	100.42	43.44	325.31	43167.71	604.29	103.52	122.98	2136.47	88.4	14218.1	4263.01	1192.27	569.1
686	TestAll Geo	ppm	R406	HIT	BRIANA TRAVIS	SOIL	5.22	< LOD	63.02	29.53	< LOD	24623.61	381.99	99.25	52.95	1435.4	< LOD	7651.89	2880.5	696.46	627.83
687	TestAll Geo	ppm	R406	HIT	BRIANA TRAVIS	SOIL	< LOD	< LOD	84.12	< LOD	< LOD	28520.26	403.29	79.45	83.16	1655.35	80.81	10761.89	4361.88	727.76	609.59
688	TestAll Geo	ppm	R407	HIT	BRIANA TRAVIS	SOIL	< LOD	< LOD	61.14	48.71	318.73	26804.42	323.14	88	86.7	1396.77	63.44	11077.55	3298.47	1761.61	736.2
689	TestAll Geo	ppm	R407	HIT	BRIANA TRAVIS	SOIL	< LOD	< LOD	75.87	32.3	391.58	44277.06	671.53	105.04	87	1996.49	113.57	14791.59	4683.47	1099.4	683.78

Index	Type	Units	SAMPLE_NUM	PROJ	INSPECTOR	NOTE	Mo	As	Zn	Cu	Co	Fe	Mn	Cr	V	Ti	Sc	Ca	K	S	Ba
690	TestAll Geo	ppm	R408	HIT	BRIANA TRAVIS	SOIL	4.57	< LOD	43.35	< LOD	135.67	20205.44	219.52	67.92	59.99	1856.19	< LOD	10973.35	3306.97	797.78	606.97
691	TestAll Geo	ppm	R408	HIT	BRIANA TRAVIS	SOIL	< LOD	< LOD	50.46	< LOD	169.33	26721.17	296.8	57.18	75.04	1449.73	67.38	12611.17	4024	916.98	647.03
692	TestAll Geo	ppm	R409	HIT	BRIANA TRAVIS	SOIL	5.64	< LOD	44.71	< LOD	< LOD	29033.85	253.54	77.46	79.31	1754.77	< LOD	12941.81	3634.73	966.57	627.73
693	TestAll Geo	ppm	R409	HIT	BRIANA TRAVIS	SOIL	< LOD	< LOD	40.81	28.32	248.05	33273.12	379.94	70.4	100.26	1762.15	84.37	11975.15	3779.66	776.37	638.32
694	TestAll Geo	ppm	R410	HIT	BRIANA TRAVIS	SOIL	< LOD	< LOD	52.04	< LOD	213.22	23880	319.59	76.73	75.95	1945.78	< LOD	11650.99	3728.06	968.92	642
695	TestAll Geo	ppm	R410	HIT	BRIANA TRAVIS	SOIL	< LOD	< LOD	71.24	26.3	< LOD	36084.12	453.27	73.44	78	1844.73	< LOD	14901.35	5035.71	804.9	687.21
696	TestAll Geo	ppm	R411	HIT	BRIANA TRAVIS	SOIL	< LOD	< LOD	50.06	< LOD	135.88	24569.84	359.41	61.12	71.36	1729.56	< LOD	13393.42	5042.44	751.64	902.4
697	TestAll Geo	ppm	R411	HIT	BRIANA TRAVIS	SOIL	< LOD	< LOD	56.72	51.71	269.81	34812.52	522.86	137.01	102.23	1655.26	80.71	8317.7	3141.49	1080.59	950.02
698	TestAll Geo	ppm	R412	HIT	BRIANA TRAVIS	SOIL	< LOD	< LOD	57.18	48.74	302.79	20087.73	175.08	120.88	59.25	1020.5	46.85	5802.4	1746.82	1097.28	703.15
699	TestAll Geo	ppm	R412	HIT	BRIANA TRAVIS	SOIL	3.82	< LOD	68.18	53.83	< LOD	34213.38	368.63	137.68	73.63	1455.88	69.41	7153.33	2954.01	1435.51	746.02
700	TestAll Geo	ppm	R413	HIT	BRIANA TRAVIS	SOIL	< LOD	< LOD	72.45	55.96	543.53	28439.85	409.33	132.29	70.06	1401.58	39.44	5596.9	1225.69	1061.15	1660.75
701	TestAll Geo	ppm	R413	HIT	BRIANA TRAVIS	SOIL	< LOD	9.35	69.68	37.99	217.35	32765.49	475.74	111.02	87.89	1664.41	93.55	8771.13	2602.57	1486.65	733.88
702	TestAll Geo	ppm	R414	HIT	BRIANA TRAVIS	SOIL	3.9	< LOD	70.6	37.92	314.97	20442.51	385.21	154.97	83.29	1916.93	38.51	5277.15	809.41	1474.93	625.46
703	TestAll Geo	ppm	R414	HIT	BRIANA TRAVIS	SOIL	< LOD	< LOD	82.54	55.55	245.81	33516.58	670.12	121.08	111.21	1506.07	80.34	7389.83	2288.14	1091.51	659.37
704	TestAll Geo	ppm	R415	HIT	BRIANA TRAVIS	SOIL	< LOD	< LOD	58.41	51.45	217.9	21363.43	314.91	119.32	67.98	887.4	54.2	7466.5	1450.99	1824.58	874.29
705	TestAll Geo	ppm	R415	HIT	BRIANA TRAVIS	SOIL	< LOD	< LOD	78.17	75.3	273.73	37664.07	482.83	123.75	107.01	1712.88	74.07	10716.6	2754.06	3045.87	659.84
706	TestAll Geo	ppm	R416	HIT	BRIANA TRAVIS	SOIL	4.09	< LOD	57.99	37.54	267.23	18518.69	277.74	113.99	88.32	3534.73	< LOD	6922.61	1702.32	2100.3	553.2
707	TestAll Geo	ppm	R416	HIT	BRIANA TRAVIS	SOIL	< LOD	< LOD	60.29	27.89	156.28	27771.61	517.28	83.08	71.68	1370.53	59.66	8136.82	2971.99	1289.49	625.36
708	TestAll Geo	ppm	R417	HIT	BRIANA TRAVIS	SOIL	< LOD	< LOD	43.75	28.73	255.39	31867.6	375.4	118.3	88.37	1574.97	79.95	10015.1	3664.67	1019.27	952.83
709	TestAll Geo	ppm	R417	HIT	BRIANA TRAVIS	SOIL	< LOD	< LOD	63.54	< LOD	< LOD	31476.61	546.66	120.34	66.27	1620.71	79.17	13649.61	3531.51	2951.07	689.84
710	TestAll Geo	ppm	R418	HIT	BRIANA TRAVIS	SOIL	< LOD	< LOD	49.34	35.41	154.15	25306.12	298.58	122.68	71.8	1816.98	56.78	9304.61	3230.29	2885.06	557.23
711	TestAll Geo	ppm	R418	HIT	BRIANA TRAVIS	SOIL	< LOD	< LOD	66.86	41.65	210.54	31981.28	405.82	102.38	99.03	2628.84	109.82	12107.28	5331.64	2385.34	728.32
712	TestAll Geo	ppm	R419	HIT	BRIANA TRAVIS	SOIL	< LOD	< LOD	36.2	< LOD	209.99	21499.3	247.42	114.89	56.65	2266.94	42.23	8759.09	2946.33	2608.52	693.52
713	TestAll Geo	ppm	R419	HIT	BRIANA TRAVIS	SOIL	< LOD	10.3	52.84	41.94	< LOD	30482.93	478.83	105.55	85.11	1510.03	73.01	12001.34	3625.52	1608.01	735.96
714	TestAll Geo	ppm	R420	HIT	BRIANA TRAVIS	SOIL	5.58	< LOD	39.35	42.43	175.12	23504.33	310.91	120.46	68.82	1234.1	41.65	8761.08	3296.05	1507.35	829.48
715	TestAll Geo	ppm	R420	HIT	BRIANA TRAVIS	SOIL	4.8	12.02	54.82	43.86	< LOD	33179.36	350.21	141.29	90.83	1528.42	64.55	13085.57	3675.07	1421.38	682.79
716	TestAll Geo	ppm	R421	HIT	BRIANA TRAVIS	SOIL	< LOD	< LOD	41.57	45.03	352.89	20066.89	285.59	127.48	74.3	2040.62	< LOD	6763.04	2095.09	1296.28	1046.97
717	TestAll Geo	ppm	R421	HIT	BRIANA TRAVIS	SOIL	< LOD	< LOD	60.09	52.3	194.21	37268	423.02	105.97	94.86	1921.44	79.4	11836.81	4936.44	2376.91	1300.33
718	TestAll Geo	ppm	R422	HIT	BRIANA TRAVIS	SOIL	< LOD	< LOD	54.34	39.17	212.02	26243.15	373.45	93.55	69.15	1505.55	66.73	9391.07	4481.29	1066.38	622.83
719	TestAll Geo	ppm	R422	HIT	BRIANA TRAVIS	SOIL	< LOD	< LOD	60.25	< LOD	145.6	26653.04	427.51	55.51	86.49	1641.58	58.07	10268.44	4760.07	843.44	441.9
720	TestAll Geo	ppm	R423	HIT	BRIANA TRAVIS	SOIL	< LOD	< LOD	36.28	36.09	258	18142.72	262.9	136.47	87.1	2712.83	47.04	7043.13	1301.2	1563.56	760.38
721	TestAll Geo	ppm	R424	HIT	BRIANA TRAVIS	SOIL	< LOD	< LOD	69.24	31.84	387.14	26657.69	240.38	192.63	124.73	4105.81	41.87	7488.06	848.41	2522.88	1005.55
722	TestAll Geo	ppm	R424	HIT	BRIANA TRAVIS	SOIL	< LOD	< LOD	54.02	45.78	250.99	32772.26	372.32	128.44	84.75	1695.85	79.7	9655.1	2511.47	1667.78	653.61
723	TestAll Geo	ppm	R425	HIT	BRIANA TRAVIS	SOIL	< LOD	< LOD	46.52	42.06	445.26	26406.85	291.43	123.4	59.59	1710.87	35.36	7481.26	1874.35	905.68	690.95
724	TestAll Geo	ppm	R425	HIT	BRIANA TRAVIS	SOIL	< LOD	11.2	66.35	98.89	263.6	39389.6	578.99	137.53	104.12	1737.14	94.63	12731.85	3197.41	2739.94	1321.36
725	TestAll Geo	ppm	R426	HIT	BRIANA TRAVIS	SOIL	< LOD	< LOD	48.8	38.07	318.56	20912	232.03	105.27	67.47	2159.83	36.86	5191.14	1754.87	668.1	702.19
726	TestAll Geo	ppm	R426	HIT	BRIANA TRAVIS	SOIL	< LOD	< LOD	45.52	42.86	297.38	40205.66	534.97	135.84	111.48	1742.63	84.38	11986.24	2395.07	564.23	704.33
727	TestAll Geo	ppm	R427	HIT	BRIANA TRAVIS	SOIL	< LOD	< LOD	35.32	< LOD	303.71	25392.51	< LOD	71.89	38.08	1042.79	24.54	2890.22	1236.47	429.26	543.02
728	TestAll Geo	ppm	R427	HIT	BRIANA TRAVIS	SOIL	< LOD	< LOD	76.02	35.2	208.31	34014.27	516.22	178.76	92.82	1573.59	113.04	10713.24	1798.43	1914.24	1623.25
729	TestAll Geo	ppm	R428	HIT	BRIANA TRAVIS	SOIL	5.13	< LOD	58.75	< LOD	227.31	17875.78	191.57	79.74	65.83	1587.53	< LOD	5006.55	1258.79	638.22	475.87

Index	Type	Units	SAMPLE_NUM	PROJ	INSPECTOR	NOTE	Mo	As	Zn	Cu	Co	Fe	Mn	Cr	V	Ti	Sc	Ca	K	S	Ba
730	TestAll Geo	ppm	R428	HIT	BRIANA TRAVIS	SOIL	< LOD	< LOD	69.77	< LOD	229.16	28014.97	331.18	63.52	92.51	2098.63	< LOD	10737.22	4322.65	503.56	498.62
731	TestAll Geo	ppm	R429	HIT	BRIANA TRAVIS	SOIL	< LOD	< LOD	59.45	32.8	244.93	20404.71	330.69	148.29	61.22	1629.61	44.35	6820.3	1394.99	1052.42	766.96
732	TestAll Geo	ppm	R429	HIT	BRIANA TRAVIS	SOIL	< LOD	< LOD	72.82	43.59	171.46	28276.81	411.88	128.59	78.46	1446.27	59.75	8390.77	2861.29	897.22	591.27
733	TestAll Geo	ppm	R430	HIT	BRIANA TRAVIS	SOIL	< LOD	< LOD	70.05	40.11	253.21	21896.85	242.53	101.91	76.25	2487.02	42.64	6691.31	1765.91	1068.01	434.27
734	TestAll Geo	ppm	R430	HIT	BRIANA TRAVIS	SOIL	< LOD	< LOD	89.52	< LOD	221.55	24355.81	338.02	60.82	75.38	1825.44	73.8	9390.3	3605.62	752.28	460.56
735	TestAll Geo	ppm	R431	HIT	BRIANA TRAVIS	SOIL	4.04	< LOD	53.35	44.84	235.07	25959.83	404.86	139.04	84.59	2562.76	60.33	13384.07	2488.12	2463.79	818.42
736	TestAll Geo	ppm	R431	HIT	BRIANA TRAVIS	SOIL	< LOD	< LOD	73.87	48.96	< LOD	41195.68	633.14	87.94	119.63	2450.61	115.03	17160.59	5562.88	1315.59	815.62
737	TestAll Geo	ppm	R432	HIT	BRIANA TRAVIS	SOIL	< LOD	< LOD	58.89	64.23	222.3	31658.39	418.88	90.97	99.63	2322.4	43.1	12651.17	3803.23	769.87	1040.51
738	TestAll Geo	ppm	R432	HIT	BRIANA TRAVIS	SOIL	< LOD	< LOD	47.93	42.2	< LOD	36246.33	593.56	70.85	104.43	2350.7	108.4	15805.47	5727.99	1275.06	783.51
739	TestAll Geo	ppm	R433	HIT	BRIANA TRAVIS	SOIL	< LOD	< LOD	63.19	51.84	264.16	23158.67	391.19	32.83	90.27	2709.9	< LOD	10347.48	4245.04	733.43	431.85
740	TestAll Geo	ppm	R433	HIT	BRIANA TRAVIS	SOIL	< LOD	< LOD	89.14	68.14	241.09	31931.81	523.49	104.92	96.87	2048.82	64.82	10386.64	3827.73	1006.92	646.5
741	TestAll Geo	ppm	R434	HIT	BRIANA TRAVIS	SOIL	< LOD	< LOD	64.57	52.93	345.23	23891.51	237.53	83.16	50.32	887.67	29.01	5109.14	1479.14	795.54	762.93
742	TestAll Geo	ppm	R434	HIT	BRIANA TRAVIS	SOIL	< LOD	< LOD	89.69	82.58	< LOD	36342.04	572.51	148.74	80.64	1799.7	89.33	13881.81	3746.56	996.93	954.2
743	TestAll Geo	ppm	R435	HIT	BRIANA TRAVIS	SOIL	6.65	< LOD	55.58	33.16	301.3	22011.12	339.58	156.27	78.09	2303.96	< LOD	7294.07	2494.54	814.19	781.06
744	TestAll Geo	ppm	R435	HIT	BRIANA TRAVIS	SOIL	< LOD	< LOD	51.71	49.12	212.93	32918.36	397.55	135.3	88.99	1720.34	72.81	9282.82	2748.42	857.29	741.6
745	TestAll Geo	ppm	R436	HIT	BRIANA TRAVIS	SOIL	< LOD	< LOD	54.51	54.48	314	25204.82	305.81	89.74	63.68	1574.92	40.04	10012.48	3882.17	363.85	639.02
746	TestAll Geo	ppm	R436	HIT	BRIANA TRAVIS	SOIL	< LOD	< LOD	60.34	44.01	202.99	32406.66	396.7	72.95	81.87	1903.9	< LOD	14508.86	4663.87	977.78	751.09
747	TestAll Geo	ppm	R437	HIT	BRIANA TRAVIS	SOIL	< LOD	< LOD	58.8	53.94	231.98	30227.09	437.04	55.95	85.71	2485.47	< LOD	12413.11	4591.09	622.58	550.36
748	TestAll Geo	ppm	R437	HIT	BRIANA TRAVIS	SOIL	< LOD	< LOD	66.63	63.82	< LOD	39933.67	567.48	103.91	104.35	2315.14	< LOD	16977.12	6058.16	< LOD	949.4
749	TestAll Geo	ppm	R438	HIT	BRIANA TRAVIS	SOIL	< LOD	< LOD	39.46	43.27	349.65	25848.61	305	102.1	70.69	1369.06	62.58	7248.23	2134.34	1087.37	847.66
750	TestAll Geo	ppm	R438	HIT	BRIANA TRAVIS	SOIL	< LOD	< LOD	45.61	49.42	< LOD	37744.43	487.81	69.88	117.14	2564.28	82.93	15973.62	7097.5	734.77	790.19
751	TestAll Geo	ppm	R439	HIT	BRIANA TRAVIS	SOIL	< LOD	< LOD	67.98	48.68	261.42	25644.33	387.58	38.52	92.34	2972.36	63.34	11563.2	5217.35	671.47	679.63
752	TestAll Geo	ppm	R439	HIT	BRIANA TRAVIS	SOIL	< LOD	< LOD	78.39	44.98	236.24	33711.7	565.24	89.15	84.66	2144.7	74.5	14450.62	6410.74	481.49	552.55
753	TestAll Geo	ppm	R440	HIT	BRIANA TRAVIS	SOIL	3.72	< LOD	61.61	24.61	195.96	26509.54	363.12	78.44	88.45	2656.8	61.33	12567.42	6042.56	707.44	608.3
754	TestAll Geo	ppm	R440	HIT	BRIANA TRAVIS	SOIL	< LOD	< LOD	84.3	39.61	162.32	35216.25	578.6	119.93	101.21	2455.27	50.11	15755.57	7621.86	834.01	878.91
755	TestAll Geo	ppm	R441	HIT	BRIANA TRAVIS	SOIL	< LOD	< LOD	53.36	60.89	412.82	31952.47	402.69	64.08	90.16	2719.78	< LOD	12942.54	6572.05	788.81	594.27
756	TestAll Geo	ppm	R441	HIT	BRIANA TRAVIS	SOIL	< LOD	< LOD	46.36	77	< LOD	38930.08	603.06	76.95	77.86	1819.26	46.17	18852.57	5790.24	532.19	602.38
757	TestAll Geo	ppm	R442	HIT	BRIANA TRAVIS	SOIL	< LOD	10.22	42.96	61.89	253.31	28508.52	260.59	40.15	93.03	2938.55	< LOD	13536.83	6639.14	685.1	683.11
758	TestAll Geo	ppm	R442	HIT	BRIANA TRAVIS	SOIL	< LOD	< LOD	37.34	90.15	< LOD	34318.61	515.91	74.9	76.67	2511.05	< LOD	19740.58	8728.2	572.2	762.68
759	TestAll Geo	ppm	R443	HIT	BRIANA TRAVIS	SOIL	< LOD	< LOD	51.14	46.89	329.63	25142.2	288.7	131.53	64.42	1476.86	< LOD	7701.77	2334.63	689.73	506.27
760	TestAll Geo	ppm	R443	HIT	BRIANA TRAVIS	SOIL	< LOD	< LOD	68.3	38.08	249.58	35757.67	460.05	133.26	93.44	2087.49	72.89	10298.6	3348.76	1293.43	483.47
761	TestAll Geo	ppm	R444	HIT	BRIANA TRAVIS	SOIL	< LOD	< LOD	64.75	39.01	313.41	22457.87	221.83	112.84	78.36	1965.17	43.85	8345.01	1825.84	2016.24	461.72
762	TestAll Geo	ppm	R444	HIT	BRIANA TRAVIS	SOIL	< LOD	< LOD	60.28	30.43	247.02	32559.9	418.3	121	99.44	1713.21	65.3	10190.12	3523.86	793.04	529.22
763	TestAll Geo	ppm	R445	HIT	BRIANA TRAVIS	SOIL	4.99	< LOD	42.02	41.9	228.01	20697.33	250.51	153.4	56.08	1013.68	37.68	7925.34	1257.77	3005.12	733.83
764	TestAll Geo	ppm	R445	HIT	BRIANA TRAVIS	SOIL	< LOD	< LOD	49.39	< LOD	178.73	28411.94	404.76	97.67	80.98	1765.27	102.26	11652.59	3873.37	2379.92	648.54
765	TestAll Geo	ppm	R446	HIT	BRIANA TRAVIS	SOIL	< LOD	< LOD	60.19	< LOD	181.74	39693.55	328.66	107.24	112.81	3012.93	< LOD	11166.9	3969.16	2758.11	795.68
766	TestAll Geo	ppm	R446	HIT	BRIANA TRAVIS	SOIL	< LOD	< LOD	48.03	28.13	< LOD	36363.65	377.84	110.62	124.26	3245.28	65.78	11687.35	4180.71	1796.76	776.91
767	TestAll Geo	ppm	R447	HIT	BRIANA TRAVIS	SOIL	< LOD	< LOD	59.75	41.43	345.14	23568.25	279.43	123.06	103.29	3491.7	< LOD	6561.65	1810.5	1200.05	583.44
768	TestAll Geo	ppm	R447	HIT	BRIANA TRAVIS	SOIL	< LOD	< LOD	66.67	71.8	379.1	42194.95	616.15	148.4	99.14	2143.88	76.18	12548.18	3861.37	1105.77	655.16
769	TestAll Geo	ppm	R448	HIT	BRIANA TRAVIS	SOIL	< LOD	< LOD	72.3	39.27	252.3	34560.16	605.66	90.36	90.95	2181.99	74.84	12065.42	4771.24	711.5	323.32

Index	Type	Units	SAMPLE_NUM	PROJ	INSPECTOR	NOTE	Mo	As	Zn	Cu	Co	Fe	Mn	Cr	V	Ti	Sc	Ca	K	S	Ba
770	TestAll Geo	ppm	R448	HIT	BRIANA TRAVIS	SOIL	< LOD	< LOD	84.02	54.5	299.4	34278.67	605.65	118.06	89.41	2006.26	88.64	10900.18	3107.49	1154.82	601.76
771	TestAll Geo	ppm	R449	HIT	BRIANA TRAVIS	SOIL	< LOD	< LOD	70.56	37.19	296.23	24179.61	317.97	100.41	74.66	1892.88	< LOD	8008	3007.72	830.19	618.85
772	TestAll Geo	ppm	R449	HIT	BRIANA TRAVIS	SOIL	< LOD	8.65	81.54	89.18	< LOD	44629.55	687.66	130.6	128.6	2377.7	125.28	13580.58	3949.72	1107.57	651.86
773	TestAll Geo	ppm	R450	HIT	BRIANA TRAVIS	SOIL	< LOD	< LOD	48.58	31.04	361.72	29486.41	298.39	137.14	127.04	4201.46	50.93	9036.27	2120.25	1795.83	566.25
774	TestAll Geo	ppm	R450	HIT	BRIANA TRAVIS	SOIL	< LOD	< LOD	58.93	< LOD	< LOD	41114.25	857.13	104.62	138.05	3134.7	72.1	12300.1	5595.42	2072.05	667.87
775	TestAll Geo	ppm	R451	HIT	BRIANA TRAVIS	SOIL	< LOD	< LOD	66.96	41.55	208.32	22542.77	335.08	130.67	105.16	3212.73	35.84	7765.02	2149.56	1272.91	595.25
776	TestAll Geo	ppm	R451	HIT	BRIANA TRAVIS	SOIL	< LOD	< LOD	67.71	35.36	185.72	33812.67	418.67	123.18	87.26	2049.01	83.15	13657.98	5364.32	2050.89	834.91
777	TestAll Geo	ppm	R452	HIT	BRIANA TRAVIS	SOIL	4.39	< LOD	84.79	< LOD	248.48	19622.45	331.03	98.69	78.03	2988.46	35.99	8346.93	2161.04	1219.63	< LOD
778	TestAll Geo	ppm	R452	HIT	BRIANA TRAVIS	SOIL	< LOD	8.79	85.92	< LOD	172.1	29299.07	477.41	106.71	77.56	1750.54	57.81	12235.7	3805.31	2083.16	358.82
779	TestAll Geo	ppm	R453	HIT	BRIANA TRAVIS	SOIL	< LOD	< LOD	54.09	63.88	291.64	31639.62	415.63	161.04	84.83	1291.12	92.65	10745.55	1183.52	2877.15	828.72
780	TestAll Geo	ppm	R453	HIT	BRIANA TRAVIS	SOIL	< LOD	< LOD	55.81	53.25	256.12	42768.9	609.14	154.16	117.77	2118.34	124.96	13943.09	3536.24	2636.72	804.66
781	TestAll Geo	ppm	R454	HIT	BRIANA TRAVIS	SOIL	< LOD	< LOD	76.26	88.43	294.1	43188.37	609.21	159.39	124.65	1968.02	130.39	14653.44	3043.31	1427.23	1041.5
782	TestAll Geo	ppm	R454	HIT	BRIANA TRAVIS	SOIL	< LOD	10.48	92.21	113.39	403.04	53409.63	793.34	166.93	134.39	2469.6	94.39	14383.83	3919.48	1516.91	924.1
783	TestAll Geo	ppm	R455	HIT	BRIANA TRAVIS	SOIL	< LOD	< LOD	68.17	64.06	380.01	29840.18	432.14	143.21	103.64	3725.8	70.1	11294.58	2366.75	1750.31	739.14
784	TestAll Geo	ppm	R455	HIT	BRIANA TRAVIS	SOIL	3.95	< LOD	71.54	58.13	< LOD	39898.6	598.13	124.69	117.12	2087.42	134.88	15033.05	3155.45	2828.84	546.38
785	TestAll Geo	ppm	R456	HIT	BRIANA TRAVIS	SOIL	< LOD	< LOD	48	70.94	269.72	26410.96	402.35	115.22	73.85	2061.84	41.67	10638.8	1466.84	2988.01	769.93
786	TestAll Geo	ppm	R456	HIT	BRIANA TRAVIS	SOIL	< LOD	< LOD	57.98	67.52	< LOD	36544.35	763.43	130.42	105.87	1825.68	80.22	15169.98	3518.36	1841.66	1054.35
787	TestAll Geo	ppm	R457	HIT	BRIANA TRAVIS	SOIL	< LOD	< LOD	54.85	61.09	159.81	28052.71	443.24	145.12	81.01	1786.87	63.23	10523.06	2427.07	1120.88	1024.08
788	TestAll Geo	ppm	R457	HIT	BRIANA TRAVIS	SOIL	< LOD	10.43	51.12	84.91	268.94	42111.13	711.42	118.28	122.89	2291.75	147.24	16874.82	3948.32	2201.51	1355.17
789	TestAll Geo	ppm	R458	HIT	BRIANA TRAVIS	SOIL	< LOD	< LOD	83.08	77.82	341.46	40190.2	769.18	183.31	100.98	1533.86	93.64	16488.18	2802.89	6337.24	856.38
790	TestAll Geo	ppm	R458	HIT	BRIANA TRAVIS	SOIL	< LOD	9.47	84.83	106.08	238.94	45659.27	860.18	159.58	123.42	1982.41	67.06	15067.45	2872.94	3085.63	730.03
791	TestAll Geo	ppm	R459	HIT	BRIANA TRAVIS	SOIL	< LOD	< LOD	55.97	56.98	398.66	32921.91	566.72	135.15	104.84	2958.19	45.63	13518.85	4539.86	1360.65	768.93
792	TestAll Geo	ppm	R459	HIT	BRIANA TRAVIS	SOIL	6.11	15.36	64.6	72.92	< LOD	48330.81	801.51	149.21	144.45	2413.54	121.26	16331.29	5052.79	1672.21	818.71
793	TestAll Geo	ppm	R460	HIT	BRIANA TRAVIS	SOIL	< LOD	< LOD	70.16	66.1	426.85	27093.73	294.64	145.64	103.46	3095.58	52.75	6262.96	1849.48	1148.79	823.6
794	TestAll Geo	ppm	R460	HIT	BRIANA TRAVIS	SOIL	< LOD	< LOD	91.73	73.21	309.09	44757.66	651.99	148.11	108.58	2366.02	119.93	15932.41	3372.53	3034.98	529.03
795	TestAll Geo	ppm	R461	HIT	BRIANA TRAVIS	SOIL	< LOD	< LOD	52.87	< LOD	< LOD	39042.64	596.21	118.92	147.37	2831.14	138.61	16017.62	6465.23	1569.14	1513.76
796	TestAll Geo	ppm	R461	HIT	BRIANA TRAVIS	SOIL	< LOD	< LOD	42.33	40.1	241.41	38774.13	560.64	136.92	133.02	2590.83	130.26	15238.29	4956.86	1811.07	921.09
797	TestAll Geo	ppm	R462	HIT	BRIANA TRAVIS	SOIL	< LOD	9	47.57	25.04	174.74	24204.22	317.43	115.95	104.01	2935.2	44.05	15238.73	5969.88	844.01	684.49
798	TestAll Geo	ppm	R462	HIT	BRIANA TRAVIS	SOIL	< LOD	< LOD	67.22	52.22	< LOD	34667.32	637.33	150.63	110.01	2289.5	88.42	16536.1	6548.42	1258.46	778.89
799	TestAll Geo	ppm	R463	HIT	BRIANA TRAVIS	SOIL	< LOD	< LOD	46.82	35.55	211.34	33589.16	503.89	137.17	107.69	2475.45	110.26	13394.92	4938.27	1477.13	955.42
800	TestAll Geo	ppm	R463	HIT	BRIANA TRAVIS	SOIL	< LOD	< LOD	29.41	< LOD	< LOD	30251.73	355.08	81.82	84.64	1679.75	73.4	13260.73	4421.75	1100.85	901.82
801	TestAll Geo	ppm	R464	HIT	BRIANA TRAVIS	SOIL	< LOD	< LOD	44.24	53.39	255.48	35500.24	571.47	109.72	127.67	2950.15	88.89	16283.74	8116.24	963.06	882.06
802	TestAll Geo	ppm	R464	HIT	BRIANA TRAVIS	SOIL	< LOD	< LOD	41.73	26.44	< LOD	33196.38	564.55	119.48	115.29	2584.04	102.17	13693.93	6122.96	1206.73	978.98
803	TestAll Geo	ppm	R465	HIT	BRIANA TRAVIS	SOIL	< LOD	< LOD	84.17	66.11	325.21	23358.79	331.19	212.3	87.95	3849.74	< LOD	10876.99	998.76	2373.93	799.55
804	TestAll Geo	ppm	R465	HIT	BRIANA TRAVIS	SOIL	< LOD	< LOD	58.77	47.13	195.6	35854.16	595.03	120.37	105.77	3192.04	84.71	16616.52	9882.33	1311.87	668.05
805	TestAll Geo	ppm	R466	HIT	BRIANA TRAVIS	SOIL	< LOD	9.02	47.51	47.73	335.81	28406.3	345.11	168.23	71.98	1728.46	73.85	7501.88	1506.3	1505.5	908.81
806	TestAll Geo	ppm	R466	HIT	BRIANA TRAVIS	SOIL	< LOD	< LOD	45.58	36.71	238.35	36679.31	506.34	134.78	90.39	2037.53	92.08	13853.41	4557.85	1279.51	917.22
807	TestAll Geo	ppm	R467	HIT	BRIANA TRAVIS	SOIL	< LOD	< LOD	46.01	37.13	260.9	23320.57	305.68	117.76	82.4	2514.39	< LOD	11852.95	4672.36	675.37	856.01
808	TestAll Geo	ppm	R467	HIT	BRIANA TRAVIS	SOIL	5.78	10.27	71.05	35.18	263.17	35461.3	461.65	127.52	93.32	2237.57	60.61	12089.15	3991.72	1582.23	721.48
809	TestAll Geo	ppm	R468	HIT	BRIANA TRAVIS	SOIL	< LOD	< LOD	36.74	46.47	324.48	21020	275.73	118.45	57.88	1621.56	28.29	4383.43	1494.52	792.36	622.78

Index	Type	Units	SAMPLE_NUM	PROJ	INSPECTOR	NOTE	Mo	As	Zn	Cu	Co	Fe	Mn	Cr	V	Ti	Sc	Ca	K	S	Ba
810	TestAll Geo	ppm	R468	HIT	BRIANA TRAVIS	SOIL	< LOD	< LOD	35.56	48.33	< LOD	36946.69	560.72	118.73	120.06	2185.87	103.25	14986.39	5433.44	1371.89	996.45
811	TestAll Geo	ppm	R469	HIT	BRIANA TRAVIS	SOIL	< LOD	9.18	41.58	50.71	246.65	30261.78	482.24	101.44	96.7	2026.19	82.36	8587.04	3864.83	656.89	724.41
812	TestAll Geo	ppm	R469	HIT	BRIANA TRAVIS	SOIL	< LOD	< LOD	40	35.25	358.33	34626.38	448.73	109.99	119.44	1983.39	101.56	12274.51	4850.22	1209.39	951.07
813	TestAll Geo	ppm	R470	HIT	BRIANA TRAVIS	SOIL	< LOD	9.36	47.11	29.72	314.43	26741.74	319.2	129.63	106.53	1851.96	51.05	7659.26	2348.83	1139.91	803.49
814	TestAll Geo	ppm	R470	HIT	BRIANA TRAVIS	SOIL	< LOD	< LOD	33	< LOD	< LOD	29323.61	240.8	121.39	58.02	1017.21	44.45	4682.45	2115.26	467.69	801.67
815	TestAll Geo	ppm	R471	HIT	BRIANA TRAVIS	SOIL	5.27	< LOD	64.65	47.96	252.54	25902.79	325.31	153.86	100.43	3578.78	42.31	8333.21	1388.13	2548.9	680.65
816	TestAll Geo	ppm	R471	HIT	BRIANA TRAVIS	SOIL	< LOD	< LOD	76.96	45.69	< LOD	39912.55	596.98	121.77	90.44	1696.35	91.44	15703.62	4157.13	1795.56	639.18
817	TestAll Geo	ppm	R472	HIT	BRIANA TRAVIS	SOIL	< LOD	16.33	63.5	82.81	394.41	35398	520.13	139.23	83.49	1700.87	68.75	10072.23	1972.82	1627.55	1056.19
818	TestAll Geo	ppm	R472	HIT	BRIANA TRAVIS	SOIL	< LOD	< LOD	56.11	75.76	220.98	34781.74	633.01	84.44	111.59	2002.7	50.85	14410.61	4255.33	2120.04	898.66
819	TestAll Geo	ppm	R473	HIT	BRIANA TRAVIS	SOIL	< LOD	< LOD	44.52	103.23	507.65	30616.53	328.76	170.54	93.27	1923.58	46.57	7784.67	1319.28	2407.77	942.2
820	TestAll Geo	ppm	R473	HIT	BRIANA TRAVIS	SOIL	< LOD	10.03	53.01	100.98	< LOD	39338.76	570.67	95.13	108.68	2035.18	111.82	14760.28	3616.69	2329.05	1101.1
821	TestAll Geo	ppm	R236	HIT	BRIANA TRAVIS	SOIL	5.34	< LOD	45.74	68.88	306.4	24369.34	260.77	148.56	72.77	1946.6	25.99	4049.16	1318.78	964.71	523.46
822	TestAll Geo	ppm	R236	HIT	BRIANA TRAVIS	SOIL	< LOD	< LOD	53.07	80.68	353.34	34470.1	509.87	118.4	78.61	1113.64	40.98	5220.52	2015.93	799.15	699.25
823	TestAll Geo	ppm	R474	HIT	BRIANA TRAVIS	SOIL	< LOD	< LOD	62.85	54.21	358.61	30466.01	383.67	183.45	99.18	2407.06	59.39	7951.72	1687.37	1568.56	893.83
824	TestAll Geo	ppm	R474	HIT	BRIANA TRAVIS	SOIL	< LOD	10.82	87.55	87.25	419.07	49992.67	842.27	132.52	125.73	2255.72	109.75	14085.52	4314.78	1305.62	734.1
825	TestAll Geo	ppm	R475	HIT	BRIANA TRAVIS	SOIL	< LOD	< LOD	41.83	< LOD	< LOD	20409.27	319.8	125.03	42.87	619.21	27.04	11847.78	2305.73	1455.27	634.94
826	TestAll Geo	ppm	R475	HIT	BRIANA TRAVIS	SOIL	< LOD	< LOD	59.27	37.92	262.14	33890.2	500.43	94.33	97.11	1733.43	50.88	16671.29	5677.04	2219.2	751.03
827	TestAll Geo	ppm	R476	HIT	BRIANA TRAVIS	SOIL	< LOD	< LOD	35.9	30.94	243.2	23220.22	226.39	102.86	68.18	2484.44	33.4	5405.53	2020.17	1424.38	799.08
828	TestAll Geo	ppm	R476	HIT	BRIANA TRAVIS	SOIL	< LOD	< LOD	41.49	26.33	182.05	35571.53	419.64	115.91	87.26	1519.69	93.83	12667.92	3571.88	1467.18	724.06
829	TestAll Geo	ppm	R477	HIT	BRIANA TRAVIS	SOIL	< LOD	< LOD	< LOD	< LOD	< LOD	21714.2	< LOD	131.65	41.38	541.39	40.4	10048.34	1208.38	670.48	552.47
830	TestAll Geo	ppm	R477	HIT	BRIANA TRAVIS	SOIL	< LOD	8.96	49.62	41.46	270.17	34687.17	512.32	137.72	125.5	2527.72	125.25	13054.33	6199.11	1909.04	959.76
831	TestAll Geo	ppm	R478	HIT	BRIANA TRAVIS	SOIL	< LOD	< LOD	46.31	< LOD	< LOD	36005.56	387.2	62.9	69.64	1119.42	51.25	3990.91	1921.98	588.82	811.38
832	TestAll Geo	ppm	R478	HIT	BRIANA TRAVIS	SOIL	< LOD	< LOD	23.07	< LOD	< LOD	25274.02	269.08	49.69	45.97	645.52	37.88	3398.05	1661.24	652.33	1084.08
833	TestAll Geo	ppm	R479	HIT	BRIANA TRAVIS	SOIL	< LOD	< LOD	40.36	26.16	350.73	22801.79	248.65	188.27	93.34	3549.57	33.04	6028.73	780.18	1651.48	721.34
834	TestAll Geo	ppm	R479	HIT	BRIANA TRAVIS	SOIL	< LOD	< LOD	56.94	34.41	< LOD	32842.01	455.32	142.59	98.52	1979.96	103.47	12707.84	3637.67	1550.76	773.74
835	TestAll Geo	ppm	R480	HIT	BRIANA TRAVIS	SOIL	< LOD	< LOD	58.56	< LOD	263.49	25015.6	318.04	144.13	84.59	2447.97	69.28	8217.93	2058.19	1537.33	539.3
836	TestAll Geo	ppm	R480	HIT	BRIANA TRAVIS	SOIL	< LOD	< LOD	52.06	< LOD	242.49	30634.3	406.58	109.18	73.06	1508.43	68.53	11227.43	2857.69	1653.21	555.89
837	TestAll Geo	ppm	R481	HIT	BRIANA TRAVIS	SOIL	< LOD	8.8	28.63	< LOD	< LOD	32700.24	405.51	99.21	99.67	1929.87	90.11	12711.8	4011.33	1339.34	864.34
838	TestAll Geo	ppm	R481	HIT	BRIANA TRAVIS	SOIL	< LOD	< LOD	26.12	< LOD	< LOD	25051.66	259.99	52.27	43.18	846.67	53.12	10011.66	2195.63	746.99	946.76
839	TestAll Geo	ppm	R482	HIT	BRIANA TRAVIS	SOIL	< LOD	< LOD	38.55	< LOD	260.27	27392.31	347.98	103.38	62.06	1366.39	58.39	5327.91	2066.24	760.01	896.89
840	TestAll Geo	ppm	R482	HIT	BRIANA TRAVIS	SOIL	< LOD	< LOD	54.48	28.59	369.84	32615.32	360.8	65.58	60	1244.93	47.82	6624.46	2825.33	1030.52	810.77
841	TestAll Geo	ppm	R483	HIT	BRIANA TRAVIS	SOIL	3.85	< LOD	61.73	23.82	318.46	20881.5	258.84	107.42	77.65	2450.8	< LOD	9057.55	2367.71	1966.13	438.2
842	TestAll Geo	ppm	R483	HIT	BRIANA TRAVIS	SOIL	3.99	< LOD	58.67	28.76	361.26	23014.46	270.93	73.69	73.42	1629.92	42.98	6758.25	1911.19	1185.96	399.68
843	TestAll Geo	ppm	R484	HIT	BRIANA TRAVIS	SOIL	< LOD	10.64	60.26	38.77	423.37	27814.7	320.46	144.92	88.6	3098.75	< LOD	8656.31	2237.26	1647.22	915.47
844	TestAll Geo	ppm	R484	HIT	BRIANA TRAVIS	SOIL	< LOD	< LOD	65.08	57.39	273.39	37103.77	441.27	115.93	101.62	2099.55	83.51	12137.72	4341.92	1238.89	841.6
845	TestAll Geo	ppm	R485	HIT	BRIANA TRAVIS	SOIL	< LOD	< LOD	62.35	96.21	344.38	35199.65	482.93	145.66	93.1	1973.96	80.37	13571.45	4614.15	1152.21	737.16
846	TestAll Geo	ppm	R485	HIT	BRIANA TRAVIS	SOIL	< LOD	11.72	64.94	48.96	250.32	36206.7	613.7	88.54	107.33	2244.41	115.83	14062.79	5648.68	1826.92	742.02
847	TestAll Geo	ppm	R486	HIT	BRIANA TRAVIS	SOIL	< LOD	< LOD	47.02	< LOD	< LOD	21400.53	229.33	183.56	69.68	1844.68	32.04	13955.17	1056.52	1476.01	1295.54
848	TestAll Geo	ppm	R486	HIT	BRIANA TRAVIS	SOIL	< LOD	< LOD	61.22	44.69	< LOD	37748.48	494.49	148.75	97.04	1742.19	99.81	15514.71	4013.37	1416.79	818.24
849	TestAll Geo	ppm	R487	HIT	BRIANA TRAVIS	SOIL	< LOD	< LOD	62.98	34.52	237.17	37750.55	357.84	129.12	61.03	857.17	36.69	10235.24	1328.6	1790.4	786.97

Index	Type	Units	SAMPLE_NUM	PROJ	INSPECTOR	NOTE	Mo	As	Zn	Cu	Co	Fe	Mn	Cr	V	Ti	Sc	Ca	K	S	Ba
850	TestAll Geo	ppm	R487	HIT	BRIANA TRAVIS	SOIL	< LOD	< LOD	71.79	33.38	340.65	36422.68	572.15	136.42	83.46	1619.59	90	12646.27	3351.1	1854.51	852.67
851	TestAll Geo	ppm	R488	HIT	BRIANA TRAVIS	SOIL	< LOD	< LOD	49.92	29.98	178.3	22940.67	267.4	75.17	71.59	2040.96	27.31	4972.36	3020.13	492.45	730.83
852	TestAll Geo	ppm	R488	HIT	BRIANA TRAVIS	SOIL	< LOD	6.67	64.42	59.59	367.78	37884.43	543.7	144.72	102.26	2294.93	66.36	9063.92	3980.22	1528.27	717.5
853	TestAll Geo	ppm	R489	HIT	BRIANA TRAVIS	SOIL	< LOD	< LOD	49.16	< LOD	372.04	24307.3	251.88	136.58	105.98	3237.55	53.91	6410.59	834.96	1359.54	709.94
854	TestAll Geo	ppm	R489	HIT	BRIANA TRAVIS	SOIL	< LOD	11.61	53.93	< LOD	236.83	32923.21	421.24	123.51	87.84	2026.67	65.97	12685.09	4023.44	1663.07	588.5
855	TestAll Geo	ppm	R490	HIT	BRIANA TRAVIS	SOIL	< LOD	< LOD	59.15	< LOD	319.79	24881.89	433.09	94.85	54.8	1551.24	< LOD	10478.55	3334.97	627.45	661.45
856	TestAll Geo	ppm	R490	HIT	BRIANA TRAVIS	SOIL	< LOD	< LOD	57.14	39.12	229.27	34179.73	493.33	114.7	88.95	1600.85	57.88	10821.59	2174	2123.81	635.17
857	TestAll Geo	ppm	R491	HIT	BRIANA TRAVIS	SOIL	< LOD	< LOD	61.94	59.42	341.13	25087.29	332.49	143.29	87.22	3413.01	35.94	7762.53	1613.79	2750.58	633.84
858	TestAll Geo	ppm	R491	HIT	BRIANA TRAVIS	SOIL	< LOD	< LOD	56.31	81.17	362	37263.21	514.28	136.54	104.9	1946.65	87.59	11878.68	3371.33	2216.65	826.01
859	TestAll Geo	ppm	R492	HIT	BRIANA TRAVIS	SOIL	< LOD	< LOD	67.73	58.52	397.92	32328.8	447.27	160.01	102.51	2821.45	52.68	11298.27	2808.03	1234.7	710.12
860	TestAll Geo	ppm	R492	HIT	BRIANA TRAVIS	SOIL	< LOD	< LOD	50.46	50.47	205.85	37884.29	702.71	146.75	123.06	2143.83	79.71	13437.46	4181.09	1559.25	1117.49
861	TestAll Geo	ppm	R493	HIT	BRIANA TRAVIS	SOIL	< LOD	< LOD	65.2	70.81	300.71	44246.79	667.68	153.15	119.02	2505.03	91.33	14672.54	5104.99	1292.17	739.16
862	TestAll Geo	ppm	R493	HIT	BRIANA TRAVIS	SOIL	< LOD	< LOD	75.84	60.92	346.77	44307.94	688.8	159.94	143.74	2503.66	109.83	15121.53	5344.43	1672.41	656.47
863	TestAll Geo	ppm	R494	HIT	BRIANA TRAVIS	SOIL	< LOD	< LOD	63.53	33.72	220.68	28820.65	381.31	136.65	64.18	1405.65	41.95	12717.33	3577.06	809.1	561.35
864	TestAll Geo	ppm	R494	HIT	BRIANA TRAVIS	SOIL	< LOD	9.73	63.81	27.99	256.41	32519.1	440.31	103.66	87.13	1900.21	68.81	12518.81	4406.53	1063.31	706.08
865	TestAll Geo	ppm	R495	HIT	BRIANA TRAVIS	SOIL	< LOD	< LOD	51.05	75.02	326.75	26565.45	412.56	86.93	67.97	2600.49	41.21	5162.6	1744.31	812.12	865.46
866	TestAll Geo	ppm	R495	HIT	BRIANA TRAVIS	SOIL	< LOD	10.27	64.15	82.14	303.48	37339.16	680.5	94.28	119.07	2246.18	93.86	12691.48	4688.95	811.95	1143.57
867	TestAll Geo	ppm	R496	HIT	BRIANA TRAVIS	SOIL	< LOD	< LOD	76.27	90.04	285.78	39052.11	478.12	94.62	103.9	2816.55	47.69	12697.54	7426.39	809.31	696.88
868	TestAll Geo	ppm	R496	HIT	BRIANA TRAVIS	SOIL	< LOD	< LOD	83.82	72.92	< LOD	48771.5	491.99	78.81	76.55	1999.69	34.92	15412.8	6055.84	699.4	776.86
869	TestAll Geo	ppm	R497	HIT	BRIANA TRAVIS	SOIL	< LOD	< LOD	62.62	63.57	326.64	31501.42	346.38	159.1	105.63	2924.56	< LOD	14018.49	4707.65	1282.17	665.89
870	TestAll Geo	ppm	R497	HIT	BRIANA TRAVIS	SOIL	< LOD	< LOD	73.5	91.32	247.88	44928.76	697.56	143.68	146.01	3051.05	105.25	15071.31	6434.68	1976.46	822.76
871	TestAll Geo	ppm	R498	HIT	BRIANA TRAVIS	SOIL	< LOD	< LOD	94.83	< LOD	< LOD	33009.79	398.4	137.6	76.01	1202.18	62.57	13798.21	2339.79	1355.89	800.03
872	TestAll Geo	ppm	R498	HIT	BRIANA TRAVIS	SOIL	< LOD	9.47	101.25	64.79	553.59	75156.4	1666.59	265.11	236.34	3979.97	254.63	22417.52	5863.82	1482.16	854.18
873	TestAll Geo	ppm	R499	HIT	BRIANA TRAVIS	SOIL	< LOD	< LOD	56.87	< LOD	268.11	33505.4	485.48	132.94	97.29	1665.61	84.62	12365.33	3048.55	1392.92	880.72
874	TestAll Geo	ppm	R499	HIT	BRIANA TRAVIS	SOIL	< LOD	< LOD	60.37	63.46	286.84	38795.35	717.9	119.46	130.78	2187.6	94.26	14878.58	3996.94	1171.81	986.23
875	TestAll Geo	ppm	R500	HIT	BRIANA TRAVIS	SOIL	< LOD	< LOD	62.73	27.1	380.77	29039.07	383.06	117.93	84.26	3083.39	69.3	5822.39	1893.58	915.35	860.17
876	TestAll Geo	ppm	R500	HIT	BRIANA TRAVIS	SOIL	< LOD	< LOD	45.58	38.28	< LOD	39021.95	486.54	143.63	89.49	1593.8	65.2	14619.68	3431.25	1149.04	671.02
877	TestAll Geo	ppm	R501	HIT	BRIANA TRAVIS	SOIL	< LOD	< LOD	201.35	50.58	391.76	23141.67	308.15	126.17	71.52	1058.97	49.5	6984.56	1675	1158.97	1032.22
878	TestAll Geo	ppm	R501	HIT	BRIANA TRAVIS	SOIL	< LOD	< LOD	59.59	< LOD	176.07	26817.12	305.32	78.43	54.96	795.48	42.44	4812.02	1702.47	962.6	592.4
879	TestAll Geo	ppm	R502	HIT	BRIANA TRAVIS	SOIL	3.48	< LOD	45.05	< LOD	247.08	19677.48	207.74	129.43	59.77	1315.48	< LOD	6539.48	2020.61	1134.31	517.85
880	TestAll Geo	ppm	R502	HIT	BRIANA TRAVIS	SOIL	< LOD	< LOD	55.27	< LOD	243.23	26026.86	329.9	131.59	83.28	1644.67	96.81	7865.58	2438.86	1174.68	520.14
881	TestAll Geo	ppm	R503	HIT	BRIANA TRAVIS	SOIL	< LOD	< LOD	56.8	42.87	218	26949.68	350.75	164.3	89.4	1960.32	66.94	7377.83	1647.92	1610.21	576.32
882	TestAll Geo	ppm	R503	HIT	BRIANA TRAVIS	SOIL	< LOD	9.14	52.4	70.47	325.42	36613.15	587.49	127.49	114.99	1890.54	93.87	11145.9	3699.17	1091.8	921.08
883	TestAll Geo	ppm	R504	HIT	BRIANA TRAVIS	SOIL	< LOD	< LOD	52.95	35.71	301.98	29267.5	394.31	182.56	91.71	2404.28	57.41	12256.17	2225.42	1562.21	740.78
884	TestAll Geo	ppm	R504	HIT	BRIANA TRAVIS	SOIL	< LOD	< LOD	57.29	44.79	391.55	42297.75	656.82	165.14	129.6	2297.82	65.62	16428.67	4706.4	1689.7	672.86
885	TestAll Geo	ppm	R505	HIT	BRIANA TRAVIS	SOIL	< LOD	6.68	79	31.08	294.24	28892.73	577.3	108.92	98.46	2004.44	55.64	11410.92	2914.62	1865.61	683.53
886	TestAll Geo	ppm	R505	HIT	BRIANA TRAVIS	SOIL	< LOD	11.39	70.41	60.24	256.86	39971.81	673.15	93.57	141.46	2264.51	109.83	14441.84	4853.11	1951.66	974.91
887	TestAll Geo	ppm	R506	HIT	BRIANA TRAVIS	SOIL	< LOD	< LOD	100.26	55.27	359.83	23667.1	328.86	93.9	92.98	2985.08	< LOD	6870.81	2536.45	892.8	699.61
888	TestAll Geo	ppm	R506	HIT	BRIANA TRAVIS	SOIL	< LOD	< LOD	76.1	50.77	201.7	36507.34	551.72	88.79	106.67	2177.62	104.92	11262.21	4124.73	1211.79	681.08
889	TestAll Geo	ppm	R507	HIT	BRIANA TRAVIS	SOIL	< LOD	< LOD	91.7	40.1	396.45	30811.87	549.22	146.94	119.57	3952.12	57.66	6936.44	1522.3	1569.25	673.87

Index	Type	Units	SAMPLE_NUM	PROJ	INSPECTOR	NOTE	Mo	As	Zn	Cu	Co	Fe	Mn	Cr	V	Ti	Sc	Ca	K	S	Ba
890	TestAll Geo	ppm	R507	HIT	BRIANA TRAVIS	SOIL	< LOD	< LOD	56.77	42.03	363.47	36311.87	667.12	125.03	123.9	2260.68	153.35	11329.72	3782.09	787.01	966.62
891	TestAll Geo	ppm	R508	HIT	BRIANA TRAVIS	SOIL	< LOD	< LOD	98.36	< LOD	277.23	17063.69	234.34	80.63	72.1	1728.24	< LOD	6220.35	2394.61	886.75	542.09
892	TestAll Geo	ppm	R508	HIT	BRIANA TRAVIS	SOIL	< LOD	< LOD	59.08	40.87	185.23	29112.07	488.78	111.22	69.2	1511.27	38.83	11471.8	3125.47	1279.76	565.08
893	TestAll Geo	ppm	R509	HIT	BRIANA TRAVIS	SOIL	5.95	< LOD	47.9	34.73	315.3	16670.4	200.11	< LOD	40.69	1561.71	< LOD	3335.24	1226.4	719.15	< LOD
894	TestAll Geo	ppm	R509	HIT	BRIANA TRAVIS	SOIL	< LOD	< LOD	42.02	< LOD	260.66	29602.84	306.95	59.55	63.5	1025.87	41.18	4035.09	1698.22	613.24	765.03
895	TestAll Geo	ppm	R510	HIT	BRIANA TRAVIS	SOIL	< LOD	< LOD	65.7	67.85	229.84	29079.57	406.32	109.26	90.2	1535.97	63.65	6478.86	2555.25	793.07	847.59
896	TestAll Geo	ppm	R510	HIT	BRIANA TRAVIS	SOIL	< LOD	10.04	68.03	78.67	431.36	36137.46	454.41	82.18	103.53	2190.66	63.52	10139.08	4909.46	646.93	627.25
897	TestAll Geo	ppm	R511	HIT	BRIANA TRAVIS	SOIL	4.03	< LOD	62.94	42.07	423.34	24704.63	483.16	159.24	65.99	1119.77	< LOD	8212.19	2404.79	1312.36	673.16
898	TestAll Geo	ppm	R511	HIT	BRIANA TRAVIS	SOIL	< LOD	< LOD	69.94	< LOD	259.75	30322.67	554.63	111.6	99.84	1578.41	86.6	8062.96	2269.26	1197.55	627.25
899	TestAll Geo	ppm	R512	HIT	BRIANA TRAVIS	SOIL	< LOD	< LOD	63.23	46.01	291.27	28887.32	385.56	110.58	86.93	1795.9	< LOD	8815.74	3009.98	1011.26	910.93
900	TestAll Geo	ppm	R512	HIT	BRIANA TRAVIS	SOIL	< LOD	< LOD	74.61	54.47	< LOD	30933.77	394.81	71.08	48.14	856.08	39.94	4037.1	2228.23	689.61	1174.36
901	TestAll Geo	ppm	R513	HIT	BRIANA TRAVIS	SOIL	6.67	< LOD	61.09	29.57	308.26	24221.07	403.77	182.75	65.08	835.03	43.14	11327.22	1779.51	1424.15	870.18
902	TestAll Geo	ppm	R513	HIT	BRIANA TRAVIS	SOIL	< LOD	12.14	57.84	38.43	236.31	38373.73	557.22	160.54	133.34	2078.35	104.17	14395.68	4166.65	1362.17	908.27
903	TestAll Geo	ppm	R514	HIT	BRIANA TRAVIS	SOIL	< LOD	< LOD	78.23	56.42	275.33	31603.23	408.05	126.17	117.59	1980.51	100.81	8959.82	3246.12	1236.85	888.92
904	TestAll Geo	ppm	R514	HIT	BRIANA TRAVIS	SOIL	< LOD	< LOD	80.21	54.77	< LOD	25905.92	313.19	128.85	77.53	1552.66	39.51	7957.69	3182.82	1058.77	580.34
905	TestAll Geo	ppm	R515	HIT	BRIANA TRAVIS	SOIL	< LOD	9.13	72.08	53.44	< LOD	34694.52	534.15	130.21	92.07	1711.78	55.86	14056.4	3636.29	2702.1	678.76
906	TestAll Geo	ppm	R515	HIT	BRIANA TRAVIS	SOIL	< LOD	< LOD	65.99	64.43	253.83	40045.18	592.72	174.63	100.08	1583.73	92.64	14965.74	2974.89	2174.72	799.92
907	TestAll Geo	ppm	R516	HIT	BRIANA TRAVIS	SOIL	4.01	< LOD	65.37	39.48	256.43	26930.39	408.4	162.51	107.28	3522.29	39.51	7211.02	1218.39	1364.55	846.16
908	TestAll Geo	ppm	R516	HIT	BRIANA TRAVIS	SOIL	< LOD	< LOD	59.02	43.04	228.57	30147.37	457.93	115.05	86.58	1409.94	63.43	7995.35	2066.97	909.37	654.26
909	TestAll Geo	ppm	R517	HIT	BRIANA TRAVIS	SOIL	< LOD	< LOD	54.23	50.54	422.14	23351.64	350.33	116.49	86.62	2196.79	32.57	6365.6	1487.85	1087.66	768.47
910	TestAll Geo	ppm	R517	HIT	BRIANA TRAVIS	SOIL	< LOD	< LOD	63.85	38.25	251.42	34155.5	603.85	109.85	100.5	1878.01	106.81	11658.49	3972.88	962.49	758.78
911	TestAll Geo	ppm	R518	HIT	BRIANA TRAVIS	SOIL	< LOD	5.95	62.24	29.19	322.5	18520.49	322.09	122.65	81.24	2002.89	< LOD	4567.94	763.46	860.51	978.06
912	TestAll Geo	ppm	R518	HIT	BRIANA TRAVIS	SOIL	< LOD	< LOD	67.13	36.15	258.04	28666.68	392.22	85.64	97.18	1549.4	68.46	7701.69	2248.18	972.35	631.06
913	TestAll Geo	ppm	R519	HIT	BRIANA TRAVIS	SOIL	3.54	< LOD	64.8	36.05	275.78	18093.12	193.48	111.32	72.48	1208.98	33.03	5856.93	923.82	1383.36	544.73
914	TestAll Geo	ppm	R519	HIT	BRIANA TRAVIS	SOIL	< LOD	< LOD	58.03	< LOD	288.24	26665.07	577.34	93.07	71.92	1641.06	66.78	8714.47	2615.18	1128.93	446.24
915	TestAll Geo	ppm	R520	HIT	BRIANA TRAVIS	SOIL	< LOD	< LOD	98.2	41.19	230.8	17187.51	171.06	86	79.42	2300.12	35.78	6054.67	1643.49	862.18	371.75
916	TestAll Geo	ppm	R520	HIT	BRIANA TRAVIS	SOIL	< LOD	< LOD	56.94	23.17	233.3	26958.36	352.72	94.46	98.35	1615.74	104.15	7970.78	2434.56	975.2	386.47
917	TestAll Geo	ppm	R521	HIT	BRIANA TRAVIS	SOIL	< LOD	< LOD	98.4	52.83	397.98	32772.41	450.81	125.8	90.28	1431.42	77.02	8005.12	2450.53	880.83	729.84
918	TestAll Geo	ppm	R521	HIT	BRIANA TRAVIS	SOIL	3.92	9.88	70.83	43.08	376.04	40064.97	707.45	125.3	110.79	1859.34	126.28	13015.82	2783.34	2396.28	823.68
919	TestAll Geo	ppm	R522	HIT	BRIANA TRAVIS	SOIL	< LOD	< LOD	48.61	78.61	369.35	26031.08	316.04	137.33	101.5	3016.46	51.43	6265.56	1674.11	1002.08	902.22
920	TestAll Geo	ppm	R522	HIT	BRIANA TRAVIS	SOIL	< LOD	12.25	45.31	76.57	339.52	37291.43	627.85	129.51	116.02	1639.84	133.33	11626.03	3373.76	1495.86	963.41
921	TestAll Geo	ppm	R523	HIT	BRIANA TRAVIS	SOIL	< LOD	< LOD	50.73	56.26	372.46	21802.18	280.8	119	79.66	2421.2	< LOD	5466.91	1305.17	982.32	702.03
922	TestAll Geo	ppm	R523	HIT	BRIANA TRAVIS	SOIL	< LOD	< LOD	63.52	63.3	364.2	35670.79	540.32	102.5	111.04	1850.47	95.81	10576.23	3138.23	1066.06	632.52
923	TestAll Geo	ppm	R524	HIT	BRIANA TRAVIS	SOIL	< LOD	< LOD	49.34	45.88	255.81	23976.38	439.14	103	87.26	1051.9	58.25	6978.01	1681.83	1344.58	613.7
924	TestAll Geo	ppm	R524	HIT	BRIANA TRAVIS	SOIL	< LOD	< LOD	64.12	62.49	236.81	35616.58	566.58	107.74	101.91	1539.35	106.26	10244.97	2844.36	1114.23	684.18
925	TestAll Geo	ppm	R525	HIT	BRIANA TRAVIS	SOIL	4.5	< LOD	56.86	33.4	335.27	19144.64	620.34	111.06	86.04	2555.16	< LOD	6001.08	1658.67	1193.47	534.23
926	TestAll Geo	ppm	R525	HIT	BRIANA TRAVIS	SOIL	< LOD	< LOD	69.66	48.12	260.93	30692.47	547.26	86.81	100.39	1587.05	83.75	8662.32	2790.84	1067.48	820.93
927	TestAll Geo	ppm	R526	HIT	BRIANA TRAVIS	SOIL	< LOD	8.42	103.5	57.89	250.58	32175.65	478.66	108.32	85.18	1385.63	83.87	6475.48	2212.09	1046.35	731.65
928	TestAll Geo	ppm	R526	HIT	BRIANA TRAVIS	SOIL	< LOD	< LOD	74.01	61.39	286.53	34877.35	515.61	124.74	107.93	1756.47	82.49	8683.83	2345.74	842.06	765.15
929	TestAll Geo	ppm	R527	HIT	BRIANA TRAVIS	SOIL	< LOD	< LOD	57.32	69.07	292.62	19810.02	290.47	122.8	89.53	2204.29	< LOD	4971.91	1050.37	973.8	533.82

Index	Type	Units	SAMPLE_NUM	PROJ	INSPECTOR	NOTE	Mo	As	Zn	Cu	Co	Fe	Mn	Cr	V	Ti	Sc	Ca	K	S	Ba
930	TestAll Geo	ppm	R527	HIT	BRIANA TRAVIS	SOIL	< LOD	< LOD	69.5	79.22	321.15	36629.86	581.1	98.84	108.76	1681.94	99.58	7513.55	2204.01	1196.82	561.87
931	TestAll Geo	ppm	R528	HIT	BRIANA TRAVIS	SOIL	6.34	9.35	61.18	123.59	433.93	25846.9	445.43	140.58	94.07	2290.42	46.19	9423.66	1101.34	3355.94	410.07
932	TestAll Geo	ppm	R528	HIT	BRIANA TRAVIS	SOIL	< LOD	< LOD	59.33	102.82	218.33	30179.65	477.76	115.64	96.11	1486.1	65.44	7435.93	2115.82	705.02	489.01
933	TestAll Geo	ppm	R529	HIT	BRIANA TRAVIS	SOIL	< LOD	< LOD	48.11	61.28	452.23	29721.84	444.18	172.79	71.77	966.34	53.24	6393.65	747.44	1321.02	760.29
934	TestAll Geo	ppm	R529	HIT	BRIANA TRAVIS	SOIL	< LOD	< LOD	61.89	67.67	349.53	43442.63	736.03	139.74	134.82	1771.12	92.72	15826.47	2961.32	2447.01	843
935	TestAll Geo	ppm	R530	HIT	BRIANA TRAVIS	SOIL	< LOD	12.91	53.94	71.19	< LOD	35370.92	585.8	67.4	63.51	856.21	49.76	10117.55	1938.3	615.97	1011.72
936	TestAll Geo	ppm	R530	HIT	BRIANA TRAVIS	SOIL	< LOD	< LOD	39.63	< LOD	< LOD	32258.5	365.5	55.47	50.62	702.1	33.81	2854.81	1745.4	553.21	1034.81
937	TestAll Geo	ppm	R531	HIT	BRIANA TRAVIS	SOIL	< LOD	< LOD	69.76	63.02	426.96	22703.67	257.87	110.59	62.83	1430.63	< LOD	5206.43	899.75	863.58	532.63
938	TestAll Geo	ppm	R531	HIT	BRIANA TRAVIS	SOIL	< LOD	< LOD	71.04	98.01	269.74	39740.99	540.62	124.63	110.23	2204.17	83.59	14264.01	3739.74	2220.68	670.41
939	TestAll Geo	ppm	R532	HIT	BRIANA TRAVIS	SOIL	< LOD	< LOD	70.83	24.66	299.18	22261.37	364.04	111.69	76.01	1009.13	48.91	5320.75	910.2	847.52	532.49
940	TestAll Geo	ppm	R532	HIT	BRIANA TRAVIS	SOIL	< LOD	< LOD	67.16	31.8	345.11	33316.34	527.03	124.87	89.16	1564.12	46.28	7734.33	2506.82	1229.52	489.89
941	TestAll Geo	ppm	R533	HIT	BRIANA TRAVIS	SOIL	< LOD	< LOD	51.16	30.33	328.56	20132.52	354.91	97.39	82.15	2407.02	< LOD	4499.01	831.53	847.97	572.45
942	TestAll Geo	ppm	R533	HIT	BRIANA TRAVIS	SOIL	< LOD	< LOD	66.86	< LOD	281.85	28432.4	476.11	97.82	90	1389.03	67.04	6945.05	1768.32	1090.38	586.72
943	TestAll Geo	ppm	R534	HIT	BRIANA TRAVIS	SOIL	< LOD	15.11	68.56	108.47	514.46	31552.31	555.63	147.61	80.79	1184.59	39.89	7407.89	1963.46	965.16	967.95
944	TestAll Geo	ppm	R534	HIT	BRIANA TRAVIS	SOIL	< LOD	15.38	44.52	108.8	< LOD	37583.71	625.32	123.56	103.22	1487.89	56.28	10533.53	2964.47	980.67	1017.79
945	TestAll Geo	ppm	R535	HIT	BRIANA TRAVIS	SOIL	< LOD	< LOD	89.42	90.84	361.85	31397.1	496.34	125.2	97.58	1641.99	44.78	10510.74	2796.4	1487.69	627.01
946	TestAll Geo	ppm	R535	HIT	BRIANA TRAVIS	SOIL	< LOD	11.03	84.61	149.31	400.99	41657.41	680.46	146.52	104.84	1923.62	67.89	11683.78	3222.87	997.53	597.34
947	TestAll Geo	ppm	R536	HIT	BRIANA TRAVIS	SOIL	< LOD	< LOD	56.57	89.66	624.51	32855.79	482.57	127.48	73.69	1362.38	39.81	8250.71	3096.62	796.39	670.45
948	TestAll Geo	ppm	R536	HIT	BRIANA TRAVIS	SOIL	< LOD	9.43	74.59	99.21	293.24	51032.5	810.97	142.73	155.98	2354.98	85.22	11576.94	3470.65	1287.38	726.85
949	TestAll Geo	ppm	R537	HIT	BRIANA TRAVIS	SOIL	< LOD	< LOD	51	39.87	306.57	19677.63	288.75	77.28	69.25	1538.05	< LOD	6496.74	1843.43	911.6	< LOD
950	TestAll Geo	ppm	R537	HIT	BRIANA TRAVIS	SOIL	< LOD	< LOD	47.27	32.4	202.96	25315.43	411.81	46.05	97.4	1532.12	65.11	7691.12	2544.92	865.03	< LOD
951	TestAll Geo	ppm	R538	HIT	BRIANA TRAVIS	SOIL	< LOD	< LOD	45.88	47.07	379.46	21044.78	220.52	73.86	80.08	2141.57	47.46	5541.05	2103.79	739.81	531.52
952	TestAll Geo	ppm	R538	HIT	BRIANA TRAVIS	SOIL	< LOD	< LOD	40.15	49.36	211.56	28464.93	600.06	< LOD	94.87	1919.3	88.08	10279.05	4128.26	768.46	470.8
953	TestAll Geo	ppm	R539	HIT	BRIANA TRAVIS	SOIL	< LOD	< LOD	56.28	61.1	196.99	28507.95	300.72	155	71.08	1747.26	42.17	14228.87	2577.41	1338.96	673.67
954	TestAll Geo	ppm	R540	HIT	BRIANA TRAVIS	SOIL	< LOD	< LOD	62.42	88.28	288.9	30930.83	532.76	145.19	74.08	1016.86	59.81	12388.5	1734.98	2001.41	963.92
955	TestAll Geo	ppm	R540	HIT	BRIANA TRAVIS	SOIL	< LOD	< LOD	52.37	89.01	267.33	40083.13	747.07	139.66	107.97	1801.94	101.83	15189.6	3196.16	1356.97	730.75
1	TestAll Geo	ppm	R541	HIT	BRIANA TRAVIS	SOIL	< LOD	< LOD	46.81	75.67	394.72	35436.18	637.45	178.62	89.15	1864.61	63.86	10236.79	1685.26	1307.07	815.36
2	TestAll Geo	ppm	R541	HIT	BRIANA TRAVIS	SOIL	< LOD	< LOD	41.97	76.79	215.88	43810.15	723.09	158.21	97.23	1598.81	98.43	14548.47	2951.63	1406.91	705.63
3	TestAll Geo	ppm	R542	HIT	BRIANA TRAVIS	SOIL	< LOD	< LOD	87.28	58.54	487.68	30835.9	600.05	162.21	113.63	3747.1	44.98	7710.85	2049.88	1443.32	693.16
4	TestAll Geo	ppm	R542	HIT	BRIANA TRAVIS	SOIL	< LOD	13.17	90.4	47.79	442.42	41922.72	1142.13	83.58	122.32	1785.77	75.51	14023.27	2961.68	2091	554.54
5	TestAll Geo	ppm	R543	HIT	BRIANA TRAVIS	SOIL	< LOD	< LOD	46.07	< LOD	236.32	25250.74	< LOD	130.01	45.64	1318.09	< LOD	10583.59	1528.88	887.23	672.23
6	TestAll Geo	ppm	R543	HIT	BRIANA TRAVIS	SOIL	< LOD	< LOD	45.27	91.65	360.47	37374.46	551.28	128.41	98.04	1826.65	86.07	11753.56	3027.82	1186.98	770.86
7	TestAll Geo	ppm	R544	HIT	BRIANA TRAVIS	SOIL	< LOD	8.57	49.28	78.63	497.87	30946.08	387.78	163.55	92.38	1673.84	58.8	7626.51	1341.62	1524.24	808.13
8	TestAll Geo	ppm	R544	HIT	BRIANA TRAVIS	SOIL	< LOD	< LOD	54.42	69.25	334.38	38706.19	614.15	122.46	122.88	1915.02	100.86	16334.81	3523.29	4433.73	666.79
9	TestAll Geo	ppm	R545	HIT	BRIANA TRAVIS	SOIL	< LOD	< LOD	51.58	59.12	495.46	29654.52	425.78	142.23	93.82	1127.57	91.93	12670.87	1734.24	2345.12	768.63
10	TestAll Geo	ppm	R545	HIT	BRIANA TRAVIS	SOIL	< LOD	9.35	64.67	70.29	371.9	45075.68	756.92	163.25	101.74	1686.3	96.7	13270.24	2832.98	1375.25	686.15
11	TestAll Geo	ppm	R546	HIT	BRIANA TRAVIS	SOIL	< LOD	< LOD	43.83	69.77	518.25	25069.75	334.29	153.86	107.45	2706.63	< LOD	4947.08	998.3	1058.12	754.85
12	TestAll Geo	ppm	R546	HIT	BRIANA TRAVIS	SOIL	< LOD	< LOD	52.22	108.24	356.6	42244.82	635.5	131.22	119.89	2340.02	137.65	14844.07	4772.38	1084.48	725.24
13	TestAll Geo	ppm	R547	HIT	BRIANA TRAVIS	SOIL	< LOD	< LOD	33.56	< LOD	177.48	21038.16	< LOD	144.84	61.05	1653.83	27.37	3223.29	840.29	909.86	483.89
14	TestAll Geo	ppm	R547	HIT	BRIANA TRAVIS	SOIL	< LOD	12.72	52.34	59.59	290.7	39572.32	623.46	102.55	130.65	2132.61	96.7	13538.81	4759.44	979.64	782.6

Index	Type	Units	SAMPLE_NUM	PROJ	INSPECTOR	NOTE	Mo	As	Zn	Cu	Co	Fe	Mn	Cr	V	Ti	Sc	Ca	K	S	Ba
15	TestAll Geo	ppm	R548	HIT	BRIANA TRAVIS	SOIL	< LOD	< LOD	68.8	46.13	571.99	39650.25	686.51	204.73	100.87	1447.25	133.75	11708.49	2258.74	906.31	490.56
16	TestAll Geo	ppm	R548	HIT	BRIANA TRAVIS	SOIL	< LOD	< LOD	37.03	< LOD	< LOD	39266.29	476.97	141.03	79.82	1285.36	86.93	14875.02	2125.89	976.59	527.62
17	TestAll Geo	ppm	R549	HIT	BRIANA TRAVIS	SOIL	< LOD	< LOD	35.01	47.89	288.78	17830.59	177.07	74.55	39.5	720.44	< LOD	3107.41	824.9	615.52	403.56
18	TestAll Geo	ppm	R549	HIT	BRIANA TRAVIS	SOIL	< LOD	< LOD	54.61	48.28	269.35	31682.6	308.19	120.06	87.97	1926.93	73.34	9864.05	2958.64	1356.17	487.26
19	TestAll Geo	ppm	R550	HIT	BRIANA TRAVIS	SOIL	< LOD	< LOD	48.37	45.99	506.35	27658.62	377.98	144.06	80.74	2007.67	38.01	6564.84	2399.87	856.19	606.39
20	TestAll Geo	ppm	R550	HIT	BRIANA TRAVIS	SOIL	< LOD	< LOD	56.85	62.16	185.69	35634.92	393.9	237.35	80.6	1363.25	83.2	12457.26	2013.41	1280.75	568.08
21	TestAll Geo	ppm	R551	HIT	BRIANA TRAVIS	SOIL	4.54	< LOD	54.09	49.18	364.28	19643.04	229.53	139.62	38.61	741.33	40.75	4424.82	743.88	1181.88	391.01
22	TestAll Geo	ppm	R551	HIT	BRIANA TRAVIS	SOIL	< LOD	8.53	61.87	39.04	412.18	32475.61	529.21	129.69	71.4	1526.29	74.57	8120.58	2340.81	940.81	446.3
23	TestAll Geo	ppm	R552	HIT	BRIANA TRAVIS	SOIL	< LOD	< LOD	40.83	< LOD	< LOD	16737.63	< LOD	91.87	30.79	351.87	25.51	2135.19	1244.53	738.74	227.52
24	TestAll Geo	ppm	R552	HIT	BRIANA TRAVIS	SOIL	< LOD	< LOD	32.05	31.13	280.52	29800.07	362.8	63.24	80.25	1401.38	53.28	7176.67	1988.79	876.17	512.36
25	TestAll Geo	ppm	R553	HIT	BRIANA TRAVIS	SOIL	< LOD	< LOD	54.79	47.31	312.95	18036.61	271.68	155.99	76.28	2086.09	< LOD	5712.58	1366.82	2211.94	1263.76
26	TestAll Geo	ppm	R553	HIT	BRIANA TRAVIS	SOIL	< LOD	< LOD	62.02	59.41	< LOD	33309.36	561.64	181.47	52.28	706.19	< LOD	15095.96	1585.41	1160.34	703.2
27	TestAll Geo	ppm	R554	HIT	BRIANA TRAVIS	SOIL	< LOD	< LOD	82.37	72.16	458.76	34410.49	566.86	167.48	83.42	1453.53	42.17	12403.7	3338.57	3096.83	937.87
28	TestAll Geo	ppm	R554	HIT	BRIANA TRAVIS	SOIL	< LOD	9.71	67	66.71	324.51	41180.55	853.95	119.72	94.14	1776.92	101.23	11572.6	3231.29	1410.04	1079
29	TestAll Geo	ppm	R555	HIT	BRIANA TRAVIS	SOIL	< LOD	< LOD	63.15	71.27	604.33	28907.12	397.78	173.96	87.08	2375.59	39.46	5597.34	1004.97	1161.65	827.22
30	TestAll Geo	ppm	R555	HIT	BRIANA TRAVIS	SOIL	< LOD	< LOD	68.77	46.84	507.65	39634.17	618.73	129.4	98.57	1732.03	122.94	14327.08	2863	1979.57	774.63
31	TestAll Geo	ppm	R556	HIT	BRIANA TRAVIS	SOIL	< LOD	< LOD	121.65	68.27	289.83	23363.6	324.71	80.95	77.37	1852.33	< LOD	15033.36	6239.07	543.48	372.84
32	TestAll Geo	ppm	R556	HIT	BRIANA TRAVIS	SOIL	< LOD	< LOD	63.32	105.91	183.26	31417.74	408.89	166.81	72.53	1168.88	65.67	12298.75	1963.55	1192.15	383.42
33	TestAll Geo	ppm	R557	HIT	BRIANA TRAVIS	SOIL	5.78	< LOD	57.79	46.75	411.47	26149.88	283.69	152.26	74.65	1476.94	29.54	5552.13	741.47	2048.32	737.84
34	TestAll Geo	ppm	R557	HIT	BRIANA TRAVIS	SOIL	< LOD	10.69	65.05	85.46	348.97	43058.08	627.25	162.3	148.48	2126.24	159.44	11320.69	3610.61	947.9	713.75
35	TestAll Geo	ppm	R558	HIT	BRIANA TRAVIS	SOIL	< LOD	< LOD	79	92.8	683.14	33507.27	491.86	200.43	96.95	2855.47	65.17	6724.69	901.62	2054.57	740.28
36	TestAll Geo	ppm	R558	HIT	BRIANA TRAVIS	SOIL	< LOD	< LOD	67.24	121.37	357.14	45546.91	660.86	165.8	102.97	1770.63	113.67	15034.71	2455.77	3006.82	737.84
37	TestAll Geo	ppm	R559	HIT	BRIANA TRAVIS	SOIL	4.94	9.68	80.7	61.52	354.78	33745.42	461.14	188.61	98.97	2803.61	49.23	10656.83	1530.21	3151.76	731.52
38	TestAll Geo	ppm	R559	HIT	BRIANA TRAVIS	SOIL	5.44	9.31	103.2	86.39	267.57	42038.08	731.63	110.69	115.58	1928.13	68.48	11953.6	3126.45	2342.69	555.36
39	TestAll Geo	ppm	R560	HIT	BRIANA TRAVIS	SOIL	5.44	10.4	62.74	71.65	649.8	37129.45	529.89	231.17	89.81	3144.69	57.37	7640.97	1228.28	2324.18	653.72
40	TestAll Geo	ppm	R560	HIT	BRIANA TRAVIS	SOIL	< LOD	< LOD	90.15	91.02	578.97	45445.6	778.03	202.37	110.08	1993.85	118.54	13403.83	3311.07	2013.51	658.92
41	TestAll Geo	ppm	BLANK	HIT	BRIANA TRAVIS	SOIL	< LOD	< LOD	22.47	< LOD	< LOD	4880.96	278.03	< LOD	< LOD	195.56	315.59	240667.7	1522.25	1215.48	498.55
42	TestAll Geo	ppm	R561	HIT	BRIANA TRAVIS	SOIL	< LOD	10.23	118.02	93.48	318.68	50563.38	905.96	209.69	100.39	1522.99	106	16674.89	1681.71	2295.25	379.44
43	TestAll Geo	ppm	R561	HIT	BRIANA TRAVIS	SOIL	< LOD	17.75	84.95	134.73	432.43	45595.04	796.3	171.1	113.31	1721.54	131.46	12568.13	2465.41	1679.11	712.3
44	TestAll Geo	ppm	R562	HIT	BRIANA TRAVIS	SOIL	< LOD	< LOD	70.81	79.24	420.29	31080.4	406.34	189.25	83.08	1884.01	44.11	5844.24	664.96	2032.89	661.28
45	TestAll Geo	ppm	R562	HIT	BRIANA TRAVIS	SOIL	12.44	< LOD	90.13	83.62	318.85	51376.5	755.37	152.49	95.2	1439.44	81.65	14101.52	2392.44	2349.5	598.57
46	TestAll Geo	ppm	R563	HIT	BRIANA TRAVIS	SOIL	5.43	< LOD	57.37	55.01	524.15	27557.2	354.29	100.03	75.01	1520.99	24.28	4491.75	1612.25	736.49	714.06
47	TestAll Geo	ppm	R563	HIT	BRIANA TRAVIS	SOIL	< LOD	< LOD	78.71	68.27	< LOD	38598.13	605.15	181.41	88.23	1798.26	115.92	11415.9	2712.78	1166.05	775.72
48	TestAll Geo	ppm	R564	HIT	BRIANA TRAVIS	SOIL	6.19	< LOD	48.27	84.24	348.18	31435.03	422.54	166.82	80.27	1556.91	53.12	6540.97	954.79	1994.46	871.4
49	TestAll Geo	ppm	R564	HIT	BRIANA TRAVIS	SOIL	< LOD	< LOD	49.26	76.79	< LOD	34987.5	388.15	180.09	83.35	1174.44	61.52	14518.75	2223.59	1051.59	613.8
50	TestAll Geo	ppm	R565	HIT	BRIANA TRAVIS	SOIL	< LOD	9.55	78.45	61.37	381.58	37934.55	586.21	170.83	98.54	1677.91	61.8	10844.05	2219.76	1573.12	769.27
51	TestAll Geo	ppm	R565	HIT	BRIANA TRAVIS	SOIL	< LOD	< LOD	54.22	38.91	426.64	38679.34	610.44	129.26	105.29	1757.15	115.72	14740.83	3219.64	2041.91	1162.89
52	TestAll Geo	ppm	R566	HIT	BRIANA TRAVIS	SOIL	3.81	10.73	73.56	89.8	475.71	35332.37	428.82	149.15	89.15	1713.92	84.79	10601.96	3971.32	744.71	808.26
53	TestAll Geo	ppm	R566	HIT	BRIANA TRAVIS	SOIL	< LOD	15.83	64.39	68.31	461.51	41539.53	598.63	168.9	136.62	2482.03	108.93	14993.18	5444.39	920.4	771.32
54	TestAll Geo	ppm	R567	HIT	BRIANA TRAVIS	SOIL	< LOD	11.18	65.55	59.35	430.07	29978.89	373.24	182.42	92.67	1419.95	46	7871.97	2364.76	1166.15	793.68

Index	Type	Units	SAMPLE_NUM	PROJ	INSPECTOR	NOTE	Mo	As	Zn	Cu	Co	Fe	Mn	Cr	V	Ti	Sc	Ca	K	S	Ba
55	TestAll Geo	ppm	R567	HIT	BRIANA TRAVIS	SOIL	< LOD	9.26	67.97	75.09	194.83	38872.39	621.06	141.18	93.97	1924.5	71.87	13309.86	3832.58	941.15	695.12
56	TestAll Geo	ppm	R568	HIT	BRIANA TRAVIS	SOIL	< LOD	11.96	61.73	71.83	484.67	28881.76	366.6	173.68	83.29	2921.63	64.67	7231.73	1467.33	1809.42	883.03
57	TestAll Geo	ppm	R568	HIT	BRIANA TRAVIS	SOIL	< LOD	< LOD	60.66	47.59	216.33	33013.96	438.35	122.78	79.33	1309.05	66.61	11660.22	2298.69	1288.14	473.58
58	TestAll Geo	ppm	R569	HIT	BRIANA TRAVIS	SOIL	< LOD	17.18	101.21	69.83	329.28	31035.27	424.3	143.48	58.35	871.69	52.18	11059.82	1060.34	1452.5	587.27
59	TestAll Geo	ppm	R569	HIT	BRIANA TRAVIS	SOIL	< LOD	20.23	109.39	92.54	< LOD	44112.9	978.67	129.08	111.91	2279.51	121.03	23029.2	5690.84	1470.63	935.92
60	TestAll Geo	ppm	R570	HIT	BRIANA TRAVIS	SOIL	< LOD	< LOD	132.66	65.11	537.94	33980.28	512.09	174.82	94.52	3652.66	55	11925.36	1724.49	2779.82	721.4
61	TestAll Geo	ppm	R570	HIT	BRIANA TRAVIS	SOIL	6.48	15.29	101.13	85.72	379.46	51374.7	852.85	176.28	100.09	1966.46	163.84	18710.22	2815.82	2489.46	710.33
62	TestAll Geo	ppm	R571	HIT	BRIANA TRAVIS	SOIL	< LOD	< LOD	105.59	43.77	229.02	30251.82	1031.58	107.53	62.48	1281.9	47.49	12195.97	3171.07	992.45	613.82
63	TestAll Geo	ppm	R571	HIT	BRIANA TRAVIS	SOIL	< LOD	< LOD	101.36	50.06	< LOD	32247.05	581.64	118.74	109.83	2200.04	93.69	14123.48	5860.23	2899.94	919.51
64	TestAll Geo	ppm	R572	HIT	BRIANA TRAVIS	SOIL	6	< LOD	59.18	47.28	< LOD	32065.64	509.89	97.99	78.7	2002.41	41.72	16071.84	6249.99	1249.27	777.03
65	TestAll Geo	ppm	R572	HIT	BRIANA TRAVIS	SOIL	< LOD	< LOD	61.59	35.18	238.67	41509.95	635.32	132.8	123.58	2529.38	88.5	14828.51	5349.18	1806.36	1191.33
66	TestAll Geo	ppm	R573	HIT	BRIANA TRAVIS	SOIL	< LOD	< LOD	99.3	43.37	363.85	30441.23	464.62	172.41	83.19	1442.74	86.92	10394.35	2437.04	1354.92	619.44
67	TestAll Geo	ppm	R573	HIT	BRIANA TRAVIS	SOIL	< LOD	< LOD	87.79	85.69	< LOD	46743.1	800.13	158.54	149.33	3098.86	91.95	21409.98	7332.26	2827	766.55
68	TestAll Geo	ppm	R574	HIT	BRIANA TRAVIS	SOIL	< LOD	11.32	96.24	57.47	205.37	41253.24	553.15	134.23	106.97	2646.28	113.8	14296.45	5199.74	1312.2	726.84
69	TestAll Geo	ppm	R574	HIT	BRIANA TRAVIS	SOIL	< LOD	< LOD	80.15	38.06	< LOD	43960.78	634.42	132.97	107.05	2747.42	90.42	15924.38	6061.83	1312.4	728.36
70	TestAll Geo	ppm	R575	HIT	BRIANA TRAVIS	SOIL	< LOD	10.45	76.5	123.55	318.02	42570.6	894.84	123.24	110.17	2137.37	88.39	11098.43	3541	972.32	542.23
71	TestAll Geo	ppm	R576	HIT	BRIANA TRAVIS	SOIL	< LOD	11.43	60.99	49.43	< LOD	35036.24	391.85	67.79	72.5	1269.6	62.63	13190.07	2806.84	686.7	713.83
72	TestAll Geo	ppm	R576	HIT	BRIANA TRAVIS	SOIL	< LOD	11.48	34.13	< LOD	205.07	32204.31	505.49	97.77	78.17	1680.9	110.15	13836.72	3978.8	751.14	868.81
73	TestAll Geo	ppm	R577	HIT	BRIANA TRAVIS	SOIL	< LOD	< LOD	36.26	< LOD	< LOD	20642.21	< LOD	43.55	33.21	736.28	27.54	3075.4	1513.23	487.77	756.06
74	TestAll Geo	ppm	R577	HIT	BRIANA TRAVIS	SOIL	< LOD	13.61	62.03	60.44	223.2	39070.05	590.47	109.58	125.89	2225	86.88	14612.5	4564.67	1247.43	815.23
75	TestAll Geo	ppm	R578	HIT	BRIANA TRAVIS	SOIL	< LOD	< LOD	64.81	< LOD	< LOD	39419.89	593.47	135.19	88.55	1267.35	85.34	12170.49	1972.96	925	539.14
76	TestAll Geo	ppm	R578	HIT	BRIANA TRAVIS	SOIL	< LOD	16.49	53.92	39.06	< LOD	39643.68	585.64	134.6	118.71	2732.69	143.09	17978.43	7094.91	748.96	647.6
77	TestAll Geo	ppm	R579	HIT	BRIANA TRAVIS	SOIL	< LOD	< LOD	83.27	44.47	216.46	36018.87	499.43	91.92	128.35	3217.87	86.91	19067.22	9547.52	623.26	873.35
78	TestAll Geo	ppm	R579	HIT	BRIANA TRAVIS	SOIL	< LOD	< LOD	46.89	< LOD	< LOD	32157.11	359.04	58.55	39.57	1044.07	< LOD	23685.6	4493.92	437.54	930.42
79	TestAll Geo	ppm	R580	HIT	BRIANA TRAVIS	SOIL	< LOD	< LOD	85.04	< LOD	162.85	27652	319.68	97.4	94.71	2791.84	62.41	11136.24	4378.91	934.42	609.49
80	TestAll Geo	ppm	R580	HIT	BRIANA TRAVIS	SOIL	< LOD	< LOD	80.58	41.47	301.8	26106.86	288.09	127.57	110.19	3955.66	< LOD	11047.19	4204.68	1377.62	891.14
81	TestAll Geo	ppm	R581	HIT	BRIANA TRAVIS	SOIL	< LOD	< LOD	81.16	30.48	259.48	30263.83	477.39	165.67	108.68	2224.42	68.89	11668.61	4644.99	1218.28	1082.44
82	TestAll Geo	ppm	R581	HIT	BRIANA TRAVIS	SOIL	< LOD	< LOD	79.93	< LOD	< LOD	34792.8	432.42	65.09	39.29	1023.87	25.97	22465.01	3936.63	292.86	1052.29
83	TestAll Geo	ppm	R582	HIT	BRIANA TRAVIS	SOIL	< LOD	10.99	49.39	39.94	< LOD	30747	436.09	101.11	102.27	2391.97	67.69	13494.14	6141.76	773.16	880.79
84	TestAll Geo	ppm	R582	HIT	BRIANA TRAVIS	SOIL	< LOD	< LOD	77.02	58.93	244.53	37462.94	522.86	111.93	105.38	2503.14	113.67	12704.45	5487.86	933.09	926.92
85	TestAll Geo	ppm	R583	HIT	BRIANA TRAVIS	SOIL	< LOD	< LOD	66.91	47.12	< LOD	32294.89	465.93	109.37	129.55	3237.19	99.35	14198	7919.64	2274.57	738.42
86	TestAll Geo	ppm	R583	HIT	BRIANA TRAVIS	SOIL	< LOD	< LOD	79.8	33.89	171.34	32189.99	479.59	136.44	91.62	2050.06	63.64	13824.78	4691.32	1041.94	999.51
87	TestAll Geo	ppm	R584	HIT	BRIANA TRAVIS	SOIL	4.38	10.6	69.97	48.32	253.6	18790.04	279.1	45.69	76.02	1671.74	82.44	9212.44	3455.2	694.37	557.75
88	TestAll Geo	ppm	R584	HIT	BRIANA TRAVIS	SOIL	< LOD	13.5	81.92	< LOD	< LOD	27289.67	625.46	98.35	45.7	791.26	36.93	3976.1	2049.76	825.46	713.38
89	TestAll Geo	ppm	R585	HIT	BRIANA TRAVIS	SOIL	< LOD	< LOD	77.42	< LOD	< LOD	28575.42	244.36	43.82	22.4	511.9	25.61	1890.34	1294.06	446.38	589.64
90	TestAll Geo	ppm	R585	HIT	BRIANA TRAVIS	SOIL	< LOD	< LOD	99.57	91.88	257.51	33937.84	396.47	131.47	97.47	1797.42	62.48	6503.03	2587.56	1199.62	526.41
91	TestAll Geo	ppm	R586	HIT	BRIANA TRAVIS	SOIL	< LOD	< LOD	60.16	< LOD	191.99	31675.31	299.02	74.15	58.33	924	56.1	4705.57	1812.5	802.75	632.51
92	TestAll Geo	ppm	R586	HIT	BRIANA TRAVIS	SOIL	< LOD	< LOD	62.46	< LOD	< LOD	31144.23	273.41	67.85	45.03	808.73	49.73	10579.03	1798.28	407.68	994.57
93	TestAll Geo	ppm	R587	HIT	BRIANA TRAVIS	SOIL	< LOD	< LOD	66.96	78.65	334.44	42212.96	592.26	78.3	91.39	1853.68	43.65	13196.21	4380.85	672.3	800.25
94	TestAll Geo	ppm	R588	HIT	BRIANA TRAVIS	SOIL	< LOD	< LOD	57.17	48.77	< LOD	41363.79	564.56	161.97	126.53	2752.27	67.07	23478.21	7301.32	488.96	663.16

Index	Type	Units	SAMPLE_NUM	PROJ	INSPECTOR	NOTE	Mo	As	Zn	Cu	Co	Fe	Mn	Cr	V	Ti	Sc	Ca	K	S	Ba
95	TestAll Geo	ppm	R589	HIT	BRIANA TRAVIS	SOIL	< LOD	< LOD	66.13	50.65	241.46	33386.66	559.82	97.4	89.4	1930.95	90.78	16056.82	5091.76	901.06	781.54
96	TestAll Geo	ppm	R590	HIT	BRIANA TRAVIS	SOIL	< LOD	< LOD	45.97	42.77	350.08	27855.44	190.99	57.86	38.57	1201.94	26.5	13054.95	2380.79	400.01	545.59
97	TestAll Geo	ppm	R591	HIT	BRIANA TRAVIS	SOIL	< LOD	10.32	73.38	71.91	206.41	42434.22	680.02	120.7	116.16	2296.59	97.06	16966.12	4810.49	1477.44	704.7
98	TestAll Geo	ppm	R591	HIT	BRIANA TRAVIS	SOIL	< LOD	< LOD	88.84	57.5	< LOD	41125.82	672.59	84.41	71.14	1597.63	59.87	21127.88	4142.01	2243.22	600.08
99	TestAll Geo	ppm	R592	HIT	BRIANA TRAVIS	SOIL	< LOD	< LOD	74.14	74.94	197.09	36512.66	511.69	161.61	100.55	3038.36	93.23	13405.77	5265.03	1551.83	842.47
100	TestAll Geo	ppm	R592	HIT	BRIANA TRAVIS	SOIL	< LOD	< LOD	84.56	78.16	< LOD	42353.91	702.14	170.08	92.13	2022.2	115.48	15051.37	4445.43	1018.82	877.86
101	TestAll Geo	ppm	R593	HIT	BRIANA TRAVIS	SOIL	< LOD	< LOD	50.47	63.16	384.62	30969.72	390.93	147.65	108.77	3330.86	60.14	11115.45	3642.48	1551.2	840.57
102	TestAll Geo	ppm	R593	HIT	BRIANA TRAVIS	SOIL	< LOD	< LOD	68.52	75.71	< LOD	48265.97	665.04	116.3	91.19	1806.76	76.01	20482.71	5180.7	1549.45	942.65
103	TestAll Geo	ppm	R594	HIT	BRIANA TRAVIS	SOIL	< LOD	8.64	83.06	89.01	364.92	40821.86	580.59	155.49	103.07	2059.54	73.57	14509.07	5145.41	2263.28	786.28
104	TestAll Geo	ppm	R594	HIT	BRIANA TRAVIS	SOIL	< LOD	< LOD	77.74	94.62	348.19	41672.29	598.47	158.79	110.34	2123.06	87.9	14936.16	5419.68	2188	808.29
105	TestAll Geo	ppm	R595	HIT	BRIANA TRAVIS	SOIL	5.54	< LOD	39.6	67.58	255.33	24019.6	261.72	104.91	88.72	2642.56	< LOD	10505.56	4118.25	669.34	635.95
106	TestAll Geo	ppm	R595	HIT	BRIANA TRAVIS	SOIL	< LOD	< LOD	22.61	60.48	< LOD	21667.15	182.18	32.68	14.98	455.46	28.45	2978.75	1665.97	405.19	397.88
107	TestAll Geo	ppm	R596	HIT	BRIANA TRAVIS	SOIL	< LOD	< LOD	117.26	78.6	476.1	33487.8	457.39	205.81	112.29	3598.75	57.4	8499.33	2145.25	1238.01	894.85
108	TestAll Geo	ppm	R596	HIT	BRIANA TRAVIS	SOIL	< LOD	< LOD	106.61	51.89	412.22	37864.14	564.33	135.11	100.03	2004.36	79.97	14128.87	4215.91	783.3	518.46
109	TestAll Geo	ppm	R597	HIT	BRIANA TRAVIS	SOIL	< LOD	< LOD	63.98	79.84	373.59	32591.53	435.63	127.09	125.27	4162.33	< LOD	18888.46	3785.14	6896.6	791.96
110	TestAll Geo	ppm	R597	HIT	BRIANA TRAVIS	SOIL	< LOD	< LOD	69.18	80.27	425	49223.55	790.02	145.79	122.15	1930.06	116.13	18733.5	3016.08	4972.68	658.64
111	TestAll Geo	ppm	R598	HIT	BRIANA TRAVIS	SOIL	< LOD	< LOD	85.86	88.21	249.57	40493.12	615.46	180.79	122.47	2206	101.54	14224.3	3945.68	1439.29	1107.51
112	TestAll Geo	ppm	R598	HIT	BRIANA TRAVIS	SOIL	< LOD	< LOD	81.99	68.27	< LOD	40584.43	547.89	104.76	48.96	1006.52	56.9	19697.47	2824.92	776.59	1126.82
113	TestAll Geo	ppm	R599	HIT	BRIANA TRAVIS	SOIL	< LOD	< LOD	72.12	74	< LOD	41155.63	524.59	123.36	92.2	1775.14	63.25	17396.38	4730.31	1188.32	734.66
114	TestAll Geo	ppm	R599	HIT	BRIANA TRAVIS	SOIL	< LOD	< LOD	68.35	52.83	< LOD	38610.45	538.07	97.45	74.42	1632.7	62.51	15305.36	4381.33	740.94	829.99
115	TestAll Geo	ppm	R600	HIT	BRIANA TRAVIS	SOIL	< LOD	< LOD	59.05	33.97	369.08	33399.73	469.51	204.56	89.24	2310.62	57.86	12195.01	3260.32	1679.12	795.14
116	TestAll Geo	ppm	R600	HIT	BRIANA TRAVIS	SOIL	< LOD	< LOD	54.51	63.01	< LOD	41495.1	655.4	121.99	123.38	2804.34	93.52	21412.67	7357.46	3146.75	798.4
117	TestAll Geo	ppm	R601	HIT	BRIANA TRAVIS	SOIL	< LOD	9.05	89.78	84.62	309.14	31150.53	496.46	155.77	101.86	2562.63	56.81	11651.07	4109.99	1331.95	852.9
118	TestAll Geo	ppm	R601	HIT	BRIANA TRAVIS	SOIL	< LOD	< LOD	83.19	76.75	< LOD	37617.24	625.02	107.72	89.61	2378.24	93.92	14192.97	4750.76	855.76	697.38
119	TestAll Geo	ppm	R602	HIT	BRIANA TRAVIS	SOIL	< LOD	< LOD	82.77	50.27	413.09	25042.76	386.97	138.41	108.27	3166.51	< LOD	6440.8	1265.86	1189.25	786.19
120	TestAll Geo	ppm	R602	HIT	BRIANA TRAVIS	SOIL	< LOD	< LOD	92.47	42.64	251.35	39689.23	588.94	131.57	126.88	2377.02	102.18	12187.36	3349.74	1697.65	481.24
121	TestAll Geo	ppm	R603	HIT	BRIANA TRAVIS	SOIL	< LOD	< LOD	102.68	< LOD	< LOD	33292.66	414.55	115.89	63.38	1483.43	67.05	12306.71	2922.75	1301.22	434.36
122	TestAll Geo	ppm	R603	HIT	BRIANA TRAVIS	SOIL	< LOD	< LOD	88.99	39.14	211.99	36987.79	584.09	127.48	91.86	2119.15	57.16	13632.66	4721.31	1391.39	473.61
123	TestAll Geo	ppm	R604	HIT	BRIANA TRAVIS	SOIL	< LOD	8.55	65.16	39.61	323.96	25412.53	609.96	125.14	114.43	4065.69	< LOD	8185.14	2820.49	1702.33	645.37
124	TestAll Geo	ppm	R604	HIT	BRIANA TRAVIS	SOIL	< LOD	< LOD	103.97	56.82	280.85	42998.23	653.65	110.76	95.92	2025.36	62.19	14006.14	4680.19	1400.44	568.91
125	TestAll Geo	ppm	R605	HIT	BRIANA TRAVIS	SOIL	< LOD	< LOD	37.53	46.46	< LOD	31670.15	467.81	108.13	86.28	1528.99	74.9	14776.15	3402.95	2421.88	683.38
126	TestAll Geo	ppm	R605	HIT	BRIANA TRAVIS	SOIL	< LOD	13.02	56.06	49.35	185.34	32833.99	516.82	142.44	113.11	2381.38	145.25	15644.87	5510.42	2098.61	1015.89
127	TestAll Geo	ppm	R606	HIT	BRIANA TRAVIS	SOIL	< LOD	< LOD	57.75	< LOD	< LOD	26489.8	226.69	66.93	45.92	800.5	33	3780.66	1892.13	915.24	750.85
128	TestAll Geo	ppm	R606	HIT	BRIANA TRAVIS	SOIL	< LOD	< LOD	51.25	51.05	< LOD	36482.31	595.66	105.08	98.67	1829.63	93.83	15261.62	5110.27	1043.34	1272.89
129	TestAll Geo	ppm	R607	HIT	BRIANA TRAVIS	SOIL	< LOD	< LOD	153.72	60.9	417.25	29307.24	486.28	155.74	93.65	3973.29	48.08	7122.68	1950.96	1546.42	957.37
130	TestAll Geo	ppm	R607	HIT	BRIANA TRAVIS	SOIL	< LOD	< LOD	60.62	< LOD	< LOD	30457.8	391.13	38.72	39.84	699.95	30.97	12061.5	2145.67	366.04	1237.25
131	TestAll Geo	ppm	R608	HIT	BRIANA TRAVIS	SOIL	< LOD	< LOD	69.27	80.73	558.27	33573.86	440.91	149.54	92.74	3188.07	40.25	5187.46	1252.49	1404.27	820.14
132	TestAll Geo	ppm	R608	HIT	BRIANA TRAVIS	SOIL	< LOD	11	89.56	139.25	< LOD	59162.73	815.27	182.43	123.58	2609.7	111.49	19901.52	6283	991.52	555.85
133	TestAll Geo	ppm	R609	HIT	BRIANA TRAVIS	SOIL	< LOD	< LOD	66.78	42.43	286.44	27576.22	329.27	163.36	78.3	1392.32	66.93	8063.95	1952.98	1488.08	504.02
134	TestAll Geo	ppm	R609	HIT	BRIANA TRAVIS	SOIL	4.04	< LOD	66.38	54.23	298.36	34969.64	538.3	100.42	104.08	1940.29	60.73	15010.79	2778.58	7006.83	542.48

Index	Type	Units	SAMPLE_NUM	PROJ	INSPECTOR	NOTE	Mo	As	Zn	Cu	Co	Fe	Mn	Cr	V	Ti	Sc	Ca	K	S	Ba
135	TestAll Geo	ppm	R610	HIT	BRIANA TRAVIS	SOIL	< LOD	< LOD	< LOD	< LOD	< LOD	17792.76	289.74	42.47	10.55	162.93	8.19	882.75	1071.71	510.34	1037.77
136	TestAll Geo	ppm	R610	HIT	BRIANA TRAVIS	SOIL	< LOD	< LOD	43.94	33.76	< LOD	33575.41	465.62	95.84	103.26	1973.64	97.54	13305.16	4637.47	1135.91	881.83
137	TestAll Geo	ppm	R611	HIT	BRIANA TRAVIS	SOIL	< LOD	< LOD	47.09	63.64	317.46	30172.08	427.43	159.24	109.87	1805.07	80.85	10212.27	2783.88	1321.39	1027
138	TestAll Geo	ppm	R612	HIT	BRIANA TRAVIS	SOIL	< LOD	< LOD	52.34	52.58	319.26	28595.03	340.33	149.47	103.52	2271.42	67.36	7853.35	1967.19	1353.59	977.76
139	TestAll Geo	ppm	R612	HIT	BRIANA TRAVIS	SOIL	< LOD	< LOD	46.29	< LOD	< LOD	37456.9	456.04	80.27	57.55	1024.36	54.65	13436.24	2692.75	781.25	549.39
140	TestAll Geo	ppm	R613	HIT	BRIANA TRAVIS	SOIL	< LOD	< LOD	61.98	36.71	368.37	29749.11	378.7	147.55	68.86	1038.35	53.87	11550.5	1174.22	3128.8	581.91
141	TestAll Geo	ppm	R613	HIT	BRIANA TRAVIS	SOIL	< LOD	< LOD	62.86	< LOD	< LOD	36451.09	507.85	115.67	67.37	1389.95	61.38	12118.17	2566.09	995.97	720.01
142	TestAll Geo	ppm	R614	HIT	BRIANA TRAVIS	SOIL	< LOD	< LOD	44.42	45.63	376.3	26003.5	307.17	107.69	88.65	2867.05	37.31	4636.59	1293.93	1083.81	758.74
143	TestAll Geo	ppm	R614	HIT	BRIANA TRAVIS	SOIL	< LOD	< LOD	77.79	46.92	261.53	39163.78	661.12	146.93	107.23	2048.45	54.37	13292.73	4005.66	1377.91	681.43
144	TestAll Geo	ppm	R615	HIT	BRIANA TRAVIS	SOIL	< LOD	< LOD	59.8	< LOD	177.21	26744.44	207.2	123.98	71.19	1304.07	33.7	4377.84	1556.62	1075.51	656.52
145	TestAll Geo	ppm	R615	HIT	BRIANA TRAVIS	SOIL	< LOD	17.38	62.53	57.49	< LOD	35862.52	405.42	116.7	100.42	1499.45	93.28	13841.63	2715.49	1833.07	664.27
146	TestAll Geo	ppm	R616	HIT	BRIANA TRAVIS	SOIL	< LOD	< LOD	52.64	34.63	321.31	29626	462.3	199.08	99.15	3930.25	77.28	10099.58	1958.79	1570.89	897.35
147	TestAll Geo	ppm	R616	HIT	BRIANA TRAVIS	SOIL	< LOD	12.42	47.43	28.88	327.46	35956.97	522.16	120.97	115.41	1972.16	103.33	13240.99	3642.47	1189.76	877.7
148	TestAll Geo	ppm	R617	HIT	BRIANA TRAVIS	SOIL	< LOD	11.52	52.51	76.53	327.3	29067.03	478.55	140.87	85.85	3114.16	47.12	11265.77	1523.88	1885.34	798.93
149	TestAll Geo	ppm	R618	HIT	BRIANA TRAVIS	SOIL	< LOD	9.56	51.79	41.69	372.09	29442.6	453.7	142.75	88.38	2407.76	50.37	5546.32	1405.65	1322.08	640.16
150	TestAll Geo	ppm	R618	HIT	BRIANA TRAVIS	SOIL	< LOD	< LOD	< LOD	< LOD	< LOD	25342.74	< LOD	44.59	24.87	417.38	25.79	11889.7	1421.18	438.02	1413.68
151	TestAll Geo	ppm	R619	HIT	BRIANA TRAVIS	SOIL	< LOD	11.88	49.75	73.41	383.22	31134.66	447.38	137.8	89.18	1431.79	67.57	10062.2	1044.98	2652.29	835.74
152	TestAll Geo	ppm	R619	HIT	BRIANA TRAVIS	SOIL	< LOD	< LOD	56.19	81.73	< LOD	41033	676.3	115.09	113.02	2081.01	93.28	15557.87	3472.85	2351.18	1059.63
153	TestAll Geo	ppm	R620	HIT	BRIANA TRAVIS	SOIL	< LOD	8.18	53.58	60.42	426.64	29896.29	384.72	185.88	103.57	3236.65	41.57	6279.32	1315.51	1606.75	807.92
154	TestAll Geo	ppm	R620	HIT	BRIANA TRAVIS	SOIL	< LOD	< LOD	64.74	54.23	327.31	42721.54	687.14	165.69	115.03	1935.26	139.01	17395.58	3590.03	2672.12	773.94
155	TestAll Geo	ppm	R621	HIT	BRIANA TRAVIS	SOIL	< LOD	< LOD	49.85	59.91	324.99	37602.39	487.36	111.86	108.78	1895.82	107.7	12904.43	3348.51	1163.27	795.67
156	TestAll Geo	ppm	R621	HIT	BRIANA TRAVIS	SOIL	< LOD	< LOD	61.39	47.63	< LOD	41567.1	526.24	170.44	118.06	2311.15	82.78	19635.92	5100.85	1719.39	841.55
157	TestAll Geo	ppm	R622	HIT	BRIANA TRAVIS	SOIL	< LOD	< LOD	53.07	30.37	307.52	31104.54	398.45	130.51	84.14	2005.27	44.63	12262.38	3467.98	608.18	888.91
158	TestAll Geo	ppm	R622	HIT	BRIANA TRAVIS	SOIL	< LOD	< LOD	52.14	44.08	348.58	39723.3	616.64	140.27	137.59	2581.31	131.99	15365.49	4720.04	1658.21	963.58
159	TestAll Geo	ppm	R623	HIT	BRIANA TRAVIS	SOIL	3.52	< LOD	55.82	64.37	202.95	31144.13	467.09	135.96	108.86	2568.08	64.65	14856.37	5397.2	985.48	671.11
160	TestAll Geo	ppm	R623	HIT	BRIANA TRAVIS	SOIL	< LOD	< LOD	43.24	< LOD	< LOD	28117.2	308.9	48.33	30.58	578.33	43.76	3518.84	1556.35	540.86	526.86
161	TestAll Geo	ppm	R624	HIT	BRIANA TRAVIS	SOIL	< LOD	< LOD	59.66	81.79	< LOD	30396.45	417.92	100.99	88.16	1832.89	33.28	16595.81	3875.49	1056.88	1146.23
162	TestAll Geo	ppm	R624	HIT	BRIANA TRAVIS	SOIL	< LOD	< LOD	80.23	63.42	< LOD	36973.26	615.62	111.53	113.22	2093.05	80.3	13720.97	3647.02	1211.13	900.63
163	TestAll Geo	ppm	R625	HIT	BRIANA TRAVIS	SOIL	< LOD	< LOD	60.34	66.85	273.78	28621.46	371.87	171.75	99.8	3565.89	58.91	7442.24	1868.67	1653.8	797.09
164	TestAll Geo	ppm	R625	HIT	BRIANA TRAVIS	SOIL	< LOD	< LOD	67.83	71.19	339.72	42369.26	619.11	142.5	108.01	2446.54	159.22	15455.52	4512.05	2087.58	884.6
165	TestAll Geo	ppm	R626	HIT	BRIANA TRAVIS	SOIL	< LOD	< LOD	61.61	61.49	178.83	32954.66	427.87	138.01	97.3	2137.68	72.76	11639.71	2684.43	1550.26	625.08
166	TestAll Geo	ppm	R626	HIT	BRIANA TRAVIS	SOIL	< LOD	9.88	65.64	62.91	362.8	47166.42	671.3	149.71	138.49	2619.17	174.23	16693.19	3896.97	1486.7	958.93
167	TestAll Geo	ppm	R627	HIT	BRIANA TRAVIS	SOIL	< LOD	9.72	51.02	45.83	408.36	29177.46	410.57	125.14	95.76	1486.87	63.2	11618.91	2789.18	1788.84	1016.3
168	TestAll Geo	ppm	R628	HIT	BRIANA TRAVIS	SOIL	< LOD	< LOD	65.15	54.29	261.4	27587.38	279.72	109.31	99.79	1933.99	46.19	13976.73	4595.47	1850.85	474.21
169	TestAll Geo	ppm	R628	HIT	BRIANA TRAVIS	SOIL	< LOD	9.43	66.82	62.03	281.63	36404.89	325.12	140.45	86.55	2282.09	103.9	13739.01	4142.66	1553.85	603.27
170	TestAll Geo	ppm	R629	HIT	BRIANA TRAVIS	SOIL	< LOD	< LOD	58.33	79.28	228.88	30936.24	348.62	191.13	88.36	2678.94	51.6	13520.83	2303.4	1865.55	577.38
171	TestAll Geo	ppm	R629	HIT	BRIANA TRAVIS	SOIL	< LOD	< LOD	89.41	85.32	298.37	53682.16	998.51	158.41	135.38	2226.42	125.05	15334.46	3321.52	1248.21	368.17
172	TestAll Geo	ppm	R630	HIT	BRIANA TRAVIS	SOIL	< LOD	< LOD	49.96	59.91	304.78	26371.31	356.83	162.75	134.57	4157.27	65.7	8196.58	1905.43	1808.26	871.74
173	TestAll Geo	ppm	R630	HIT	BRIANA TRAVIS	SOIL	< LOD	< LOD	50.19	< LOD	< LOD	37583.22	527.01	121.54	77.64	1176.83	58.8	15450.17	2775.96	965.65	911.74
174	TestAll Geo	ppm	R631	HIT	BRIANA TRAVIS	SOIL	< LOD	12.03	58.64	69.31	355.16	37281.88	502.24	182.99	106.47	2482.78	89.91	11890.15	2774.57	2448.24	865.34

Index	Type	Units	SAMPLE_NUM	PROJ	INSPECTOR	NOTE	Mo	As	Zn	Cu	Co	Fe	Mn	Cr	V	Ti	Sc	Ca	K	S	Ba
175	TestAll Geo	ppm	R631	HIT	BRIANA TRAVIS	SOIL	< LOD	< LOD	55.85	56.54	258.9	44113.08	683.83	177.49	124.67	2255.25	99.11	15048.06	4401.77	1800.43	1173
176	TestAll Geo	ppm	R632	HIT	BRIANA TRAVIS	SOIL	< LOD	< LOD	48.18	59.4	338.2	29151.85	305.8	107.79	72.89	2318.73	48.72	4592.61	1215.23	1123.8	498.75
177	TestAll Geo	ppm	R632	HIT	BRIANA TRAVIS	SOIL	< LOD	< LOD	57.15	58.96	< LOD	38878.96	551.04	71.48	83.87	1334.03	92.29	13439.42	2866.44	803.28	977.93
178	TestAll Geo	ppm	R633	HIT	BRIANA TRAVIS	SOIL	< LOD	< LOD	48.94	45.29	311.74	43632.56	516.22	145.08	135.4	2391.34	105.31	15870.83	4643.54	1133.76	1013.5
179	TestAll Geo	ppm	R633	HIT	BRIANA TRAVIS	SOIL	< LOD	< LOD	30.11	< LOD	< LOD	29446.08	424.5	50.52	40.32	591.78	43.1	11239.78	1696.51	883.17	1171.69
180	TestAll Geo	ppm	R634	HIT	BRIANA TRAVIS	SOIL	3.89	10.89	107.46	104.35	526.86	38360.49	684.98	184.45	144.72	4418.51	71.89	10518.92	1467.88	2536.85	842.75
181	TestAll Geo	ppm	R634	HIT	BRIANA TRAVIS	SOIL	< LOD	< LOD	59.56	71.37	< LOD	42577.38	738.73	131.93	115.93	2034.83	92.09	16351.41	3068.79	1694.76	908.82
182	TestAll Geo	ppm	R635	HIT	BRIANA TRAVIS	SOIL	< LOD	< LOD	55.4	81.93	480.33	40225.02	582.64	185.42	104.72	2192.06	85.31	14446.57	3314.08	2467.21	610.99
183	TestAll Geo	ppm	R635	HIT	BRIANA TRAVIS	SOIL	< LOD	10.58	66.11	63.27	398.45	47185.45	762.98	171.91	154.17	2599.3	184.65	18714.06	5147.58	2174.98	831.17
184	TestAll Geo	ppm	R636	HIT	BRIANA TRAVIS	SOIL	< LOD	< LOD	60.82	63.33	372.84	31861.64	404.76	154.25	92.07	3794.62	65.3	12221.81	5025.4	988.28	845.79
185	TestAll Geo	ppm	R636	HIT	BRIANA TRAVIS	SOIL	< LOD	< LOD	58.43	68.17	220.54	40552.51	509.89	123.6	89.43	1727.31	68.6	16612.44	3013.6	2304.43	810.48
186	TestAll Geo	ppm	R637	HIT	BRIANA TRAVIS	SOIL	< LOD	< LOD	59.81	74.13	385.77	33082.21	428.56	186.14	107.13	4144.64	44.61	8020.86	2103.32	1907.92	850.72
187	TestAll Geo	ppm	R637	HIT	BRIANA TRAVIS	SOIL	< LOD	10.63	56.21	64.44	< LOD	42363.45	601.13	133.04	132.82	2254.64	134.24	15436.09	5234.67	1124.36	894.21
188	TestAll Geo	ppm	R638	HIT	BRIANA TRAVIS	SOIL	6.04	< LOD	33.03	31.41	232.18	29066.57	286.6	160.46	97.65	2721.39	66.28	10276.19	1915.37	1262.06	839.02
189	TestAll Geo	ppm	R638	HIT	BRIANA TRAVIS	SOIL	< LOD	9.59	54.5	56.15	379.26	43014.63	596.06	123.78	150.22	2906.76	144.6	19050.34	6038.9	1164.12	1014.98
190	TestAll Geo	ppm	R639	HIT	BRIANA TRAVIS	SOIL	< LOD	< LOD	49.99	41	402.94	24585.66	417.95	96.82	77.09	2040.98	< LOD	10925.32	2536.14	982.17	862.39
191	TestAll Geo	ppm	R639	HIT	BRIANA TRAVIS	SOIL	< LOD	< LOD	54.09	75.81	316.11	42900.69	640.21	131.41	126.58	2091.23	134.04	14356.23	3886.04	1592.11	825.98
192	TestAll Geo	ppm	R640	HIT	BRIANA TRAVIS	SOIL	< LOD	< LOD	44.18	61.8	298.49	28191.95	282.87	150.92	85.68	2949.55	69.81	10358.21	1927.17	2120.08	750.82
193	TestAll Geo	ppm	R640	HIT	BRIANA TRAVIS	SOIL	< LOD	< LOD	60.12	69.66	< LOD	46124.75	649.71	100.2	128.49	3288.86	72.57	22379.43	9872.31	1088.13	741.61
194	TestAll Geo	ppm	R641	HIT	BRIANA TRAVIS	SOIL	< LOD	10.8	22.83	< LOD	< LOD	26093.71	203.62	116.28	82.16	2729.5	< LOD	10382.05	2516.2	879.87	602.76
195	TestAll Geo	ppm	R641	HIT	BRIANA TRAVIS	SOIL	< LOD	< LOD	44.22	< LOD	< LOD	37035.7	393.49	71.52	65.07	919.57	55.3	16110.78	2711.29	585.98	909.12
196	TestAll Geo	ppm	R642	HIT	BRIANA TRAVIS	SOIL	< LOD	< LOD	44.09	45.66	332.01	25984.34	377.71	139.13	92.62	3056.44	56.41	6740.73	1093.4	1528.71	1051.4
197	TestAll Geo	ppm	R642	HIT	BRIANA TRAVIS	SOIL	< LOD	< LOD	49.46	< LOD	< LOD	26764.7	287.38	69.75	37.15	614.9	30.01	14143.76	1933.81	611.55	1087.41
198	TestAll Geo	ppm	R643	HIT	BRIANA TRAVIS	SOIL	4.66	10.97	65	73.96	356.55	31190.86	389.17	166.08	123.43	4808.01	71.31	8143.67	1975.72	1656.23	965.03
199	TestAll Geo	ppm	R643	HIT	BRIANA TRAVIS	SOIL	3.89	< LOD	65.48	89.42	249.08	35222.86	497.43	102.59	108.59	2330.97	117.48	14279.53	4294.26	2715.49	768.64
200	TestAll Geo	ppm	R644	HIT	BRIANA TRAVIS	SOIL	< LOD	< LOD	56.24	59.29	322.81	33690.74	451.89	180.78	100.51	2470.9	67.83	11434.5	2188.86	1585.45	991
201	TestAll Geo	ppm	R644	HIT	BRIANA TRAVIS	SOIL	< LOD	15.22	65.49	< LOD	< LOD	43252.66	652.82	77.6	88.05	2236.82	59.97	25588.81	7738.41	583.5	781.43
202	TestAll Geo	ppm	R645	HIT	BRIANA TRAVIS	SOIL	< LOD	< LOD	49.94	45.68	323.33	30758.16	337.21	123.06	100.78	2561.32	73.82	11218.15	1738.56	2525.2	942.64
203	TestAll Geo	ppm	R645	HIT	BRIANA TRAVIS	SOIL	< LOD	< LOD	54.97	60.83	393.23	38714.57	627.25	120.25	90.55	1825.51	111.38	16303.27	3600.38	2331.81	837.41
204	TestAll Geo	ppm	R646	HIT	BRIANA TRAVIS	SOIL	< LOD	< LOD	49.79	47.06	410.54	28321.77	377.99	155.45	106.87	2911.86	38.85	11371.13	2781.34	2456.83	882.61
205	TestAll Geo	ppm	R646	HIT	BRIANA TRAVIS	SOIL	< LOD	10	69.08	55.95	< LOD	39479.45	646.29	149	121.95	1898.13	84.23	13715.04	3664.63	1249.08	752.52
206	TestAll Geo	ppm	R647	HIT	BRIANA TRAVIS	SOIL	< LOD	< LOD	68.35	59.44	472.21	32318.76	379.3	169.08	105.38	3021.47	43.79	11252.37	1402.72	2721.37	1150.79
207	TestAll Geo	ppm	R647	HIT	BRIANA TRAVIS	SOIL	< LOD	< LOD	65.05	73.51	215.68	45189.61	763.02	138.47	109.55	2412.79	100.71	19262	5306.93	2116.82	1049.2
208	TestAll Geo	ppm	R648	HIT	BRIANA TRAVIS	SOIL	6.81	11.58	73.48	62.33	416.6	33816.34	456.59	161.33	84.56	1473.84	61.09	12401.06	1624.08	2397.99	788.43
209	TestAll Geo	ppm	R648	HIT	BRIANA TRAVIS	SOIL	< LOD	< LOD	75.58	59.89	279.84	41962.16	659.88	129.65	141.33	2311.83	79.09	15655.78	4426.8	2233.18	798.5
210	TestAll Geo	ppm	R648	HIT	BRIANA TRAVIS	SOIL	< LOD	9.22	57.67	36.56	298.91	28979.07	442.33	127.7	82.89	1687.4	104.2	12536.47	2417.58	3627.43	794.08
211	TestAll Geo	ppm	R649	HIT	BRIANA TRAVIS	SOIL	< LOD	8.91	62.55	38.84	< LOD	34843.64	390.21	94.61	88.85	1754.72	80.74	13832.28	3330.58	2727.23	787.12
212	TestAll Geo	ppm	R650	HIT	BRIANA TRAVIS	SOIL	4.71	8.64	65.07	67.17	264.92	39040.49	600.34	99.15	98.59	2447.74	85.46	16814.17	6105.45	1768.56	825.72
213	TestAll Geo	ppm	R650	HIT	BRIANA TRAVIS	SOIL	< LOD	9.47	59.72	48.51	215.77	35172.52	633.36	71.02	84.37	1517.44	69.81	14365.48	4515.21	932.58	959.08
214	TestAll Geo	ppm	R651	HIT	BRIANA TRAVIS	SOIL	4.09	< LOD	59.89	91.73	504.44	33585.25	474.38	170.69	126.74	3365.42	66.18	7932.2	1362.8	1837.14	792.75

Index	Type	Units	SAMPLE_NUM	PROJ	INSPECTOR	NOTE	Mo	As	Zn	Cu	Co	Fe	Mn	Cr	V	Ti	Sc	Ca	K	S	Ba
215	TestAll Geo	ppm	R651	HIT	BRIANA TRAVIS	SOIL	< LOD	10.49	65.43	114.36	< LOD	45630.21	795.61	134.73	145.7	2421.13	132.81	18547.05	4521.19	3626.95	1110.74
216	TestAll Geo	ppm	R652	HIT	BRIANA TRAVIS	SOIL	3.73	9.27	82.41	48.25	590	38094.96	729.15	170.1	154.18	4594.42	61.53	10836.34	1752.82	2492.77	792.77
217	TestAll Geo	ppm	R652	HIT	BRIANA TRAVIS	SOIL	< LOD	< LOD	65.09	47.88	317.68	45665.9	1098.1	158.93	102.2	1906.17	95.09	18485.78	3036.41	3965.35	718.04
218	TestAll Geo	ppm	R653	HIT	BRIANA TRAVIS	SOIL	< LOD	8.49	45.74	70.64	266.92	33957.04	555.62	138.52	89.17	1544.72	64.4	14853.93	3808.72	2297.74	667.91
219	TestAll Geo	ppm	R653	HIT	BRIANA TRAVIS	SOIL	< LOD	8.78	62.03	58.02	277.54	39478.61	697.64	134.9	111.4	1856.9	154.68	15801.46	2920.98	2080.3	936.95
220	TestAll Geo	ppm	R654	HIT	BRIANA TRAVIS	SOIL	< LOD	< LOD	49.29	31.23	177.58	28311.52	512.56	186.82	81.32	2757.62	38.67	12491.18	2299.97	1205.33	956.76
221	TestAll Geo	ppm	R655	HIT	BRIANA TRAVIS	SOIL	< LOD	< LOD	56.77	54.65	435.78	29535.16	444.31	134.87	122.38	4077.22	< LOD	10324.97	1847.9	2155.26	658.41
222	TestAll Geo	ppm	R655	HIT	BRIANA TRAVIS	SOIL	< LOD	< LOD	57.73	50.09	< LOD	43093.78	794.63	171.86	117.66	2318.66	117.74	17439.15	4098.04	1195.04	1025.28
223	TestAll Geo	ppm	R656	HIT	BRIANA TRAVIS	SOIL	< LOD	< LOD	62.01	61.9	322.85	31222.13	464.56	147.14	89.23	2821.81	< LOD	12583.4	3598.46	1494.45	827.61
224	TestAll Geo	ppm	R657	HIT	BRIANA TRAVIS	SOIL	< LOD	< LOD	34.97	31.24	< LOD	28118.53	277.45	92.27	85.83	2268.35	< LOD	17279.31	4406.77	662.99	789.52
225	TestAll Geo	ppm	R658	HIT	BRIANA TRAVIS	SOIL	< LOD	12.4	40.17	65.51	212.5	35648.53	594.24	101.87	132.39	2856.18	72.89	20234.98	8898.79	851.68	768.8
226	TestAll Geo	ppm	R658	HIT	BRIANA TRAVIS	SOIL	< LOD	9.69	42.49	46.72	299.93	38416.36	546.67	116.85	95.55	1719	97.88	17219.23	4452.67	1204.34	887.27
227	TestAll Geo	ppm	R659	HIT	BRIANA TRAVIS	SOIL	< LOD	< LOD	69.54	128.42	< LOD	48667.64	699.61	137.26	113.78	2076.32	105.56	14777.86	3567.82	1051.48	875.08
228	TestAll Geo	ppm	R660	HIT	BRIANA TRAVIS	SOIL	< LOD	12.72	53.98	47.1	391.9	32632.51	497.66	186.9	134.49	3631.41	62.84	10085.97	1485.16	2906.25	735.1
229	TestAll Geo	ppm	R660	HIT	BRIANA TRAVIS	SOIL	< LOD	15.88	65.33	56.08	363.24	44186.69	693	100.66	94.04	1518.14	99.62	13537.69	3060.71	1121.51	698.93
230	TestAll Geo	ppm	R661	HIT	BRIANA TRAVIS	SOIL	< LOD	9.45	76.65	72.87	557.69	32720.99	459.48	199.26	118.25	3690.47	60.29	10417.74	945.44	2656.45	776.64
231	TestAll Geo	ppm	R661	HIT	BRIANA TRAVIS	SOIL	< LOD	< LOD	74.4	72.67	231.35	52831.84	900.93	160.91	154.51	2835.88	140.18	21049.06	5540.73	1856.26	706.08
232	TestAll Geo	ppm	R662	HIT	BRIANA TRAVIS	SOIL	< LOD	< LOD	52.61	< LOD	190.75	37168.2	586.34	74.2	94.94	1674.89	72.59	14185.66	3273.34	1157.45	1077.31
233	TestAll Geo	ppm	R662	HIT	BRIANA TRAVIS	SOIL	< LOD	10.15	55.67	52.79	311	46828.02	741.2	143.52	139.16	2584.21	99.36	16819.03	4551.14	1497.35	869.76
234	TestAll Geo	ppm	R663	HIT	BRIANA TRAVIS	SOIL	< LOD	< LOD	57.99	65.31	453.65	33797.62	547.74	171.7	117.24	3996.99	55.83	11977.4	2195.66	2038.11	892.07
235	TestAll Geo	ppm	R663	HIT	BRIANA TRAVIS	SOIL	< LOD	16.29	64.83	49.43	203.33	45179.07	732.36	139.09	123.94	2522.88	110.5	19827.94	6119.88	1563.78	826.42
236	TestAll Geo	ppm	R664	HIT	BRIANA TRAVIS	SOIL	< LOD	< LOD	55.62	50.14	243.94	30123.61	398.66	168.34	124.9	3134.66	43.19	15375.11	3019.79	2205.92	854.65
237	TestAll Geo	ppm	R664	HIT	BRIANA TRAVIS	SOIL	< LOD	11.13	51.28	53.52	453.22	38633.77	557.5	152.68	130.07	2302.71	157.09	16374.2	4794.29	1701.86	846.56
238	TestAll Geo	ppm	R665	HIT	BRIANA TRAVIS	SOIL	< LOD	8.81	73.67	44	301.02	30076.5	483.88	133.06	95.24	2439.59	55.48	13227.1	2769.15	3154.86	522.86
239	TestAll Geo	ppm	R666	HIT	BRIANA TRAVIS	SOIL	< LOD	< LOD	75.58	42.94	322.97	32770.82	625.96	131.53	82.86	1760.87	58.78	14660.4	3734.65	2673.66	490.39
240	TestAll Geo	ppm	R666	HIT	BRIANA TRAVIS	SOIL	< LOD	< LOD	56.53	< LOD	< LOD	30693.85	496.43	62.25	47.1	956.9	48.22	12044.3	2364.34	675	540.43
241	TestAll Geo	ppm	R667	HIT	BRIANA TRAVIS	SOIL	< LOD	< LOD	57.56	55.07	426.67	35374.6	676.35	181.72	101.44	2964.95	< LOD	11183.43	1566.2	2537.44	840.85
242	TestAll Geo	ppm	R667	HIT	BRIANA TRAVIS	SOIL	< LOD	12.66	78.2	68.75	< LOD	46562.65	723	121.65	109.27	1845.28	84.79	16782.48	4153.06	1295.97	1112.42
243	TestAll Geo	ppm	R668	HIT	BRIANA TRAVIS	SOIL	< LOD	< LOD	56.39	< LOD	< LOD	26062.71	271.24	84.19	47.31	1442.51	32.91	2835.26	1620.96	538.35	767.13
244	TestAll Geo	ppm	R668	HIT	BRIANA TRAVIS	SOIL	< LOD	11.88	65.93	72.55	< LOD	43786.45	691.41	140.77	106.62	1785.52	75.2	18785.33	4425.51	1464.77	895.47
245	TestAll Geo	ppm	R669	HIT	BRIANA TRAVIS	SOIL	< LOD	< LOD	57.07	< LOD	< LOD	33252.81	452.76	107.44	66.8	1295.96	44.72	12421.67	2030.49	821.18	652.09
246	TestAll Geo	ppm	R670	HIT	BRIANA TRAVIS	SOIL	< LOD	< LOD	70.56	< LOD	265.9	30046.21	431.94	118.55	84.73	1877.88	46.98	10072.14	2268.55	1098.11	733.74
247	TestAll Geo	ppm	R671	HIT	BRIANA TRAVIS	SOIL	< LOD	< LOD	62.32	81.73	322.37	40455.83	576.63	157.86	130.37	2161.88	138.39	15994.09	3616.56	3505.92	990.5
248	TestAll Geo	ppm	R672	HIT	BRIANA TRAVIS	SOIL	< LOD	< LOD	56.57	34.98	346.28	26146.71	371.98	126.63	87.07	2802.39	32.87	5118.39	1289.68	1341.12	438.57
249	TestAll Geo	ppm	R672	HIT	BRIANA TRAVIS	SOIL	< LOD	< LOD	48.48	< LOD	< LOD	20213.65	< LOD	52.55	14.21	227.85	< LOD	1278.15	1135.89	440.79	1187.05
250	TestAll Geo	ppm	R673	HIT	BRIANA TRAVIS	SOIL	< LOD	< LOD	43.69	66.29	< LOD	27677.18	254.81	179	88.7	2785.47	60.27	5565.11	1401.05	1170.4	860.65
251	TestAll Geo	ppm	R673	HIT	BRIANA TRAVIS	SOIL	< LOD	< LOD	58.49	< LOD	< LOD	31946.3	400.08	108.57	45.03	790.23	43.49	10744.57	1780.12	752.01	763.98
252	TestAll Geo	ppm	R674	HIT	BRIANA TRAVIS	SOIL	< LOD	9.23	47.17	61.26	205.05	33672.16	486.42	117.38	111.91	2269.21	88.21	10728.71	2855.58	1419.26	812.11
253	TestAll Geo	ppm	R674	HIT	BRIANA TRAVIS	SOIL	< LOD	12.76	47.25	88.2	277.02	45583.45	759.4	155.75	130.91	2206.37	98.97	14537.4	3919.62	1181.51	1062.24
254	TestAll Geo	ppm	R675	HIT	BRIANA TRAVIS	SOIL	< LOD	9.19	79.63	51.4	308.11	49090.76	808.41	141.8	189.39	3034.99	159.76	14912.61	4897.19	1442.68	1003.75

Index	Type	Units	SAMPLE_NUM	PROJ	INSPECTOR	NOTE	Mo	As	Zn	Cu	Co	Fe	Mn	Cr	V	Ti	Sc	Ca	K	S	Ba
255	TestAll Geo	ppm	R675	HIT	BRIANA TRAVIS	SOIL	< LOD	13.02	86.12	71.97	349.7	53393.28	938.05	200.25	121.06	2073.05	121.54	15618.13	4383.45	1339.84	862.85
256	TestAll Geo	ppm	R676	HIT	BRIANA TRAVIS	SOIL	< LOD	< LOD	43.54	44.16	289.92	38511.74	527.84	98.19	124.46	2557.44	138.92	15487.55	5941.4	1486.4	1104.73
257	TestAll Geo	ppm	R676	HIT	BRIANA TRAVIS	SOIL	< LOD	13.8	46.24	41.92	209	36210.32	485.18	133.93	112.41	1724.9	87.96	13280.39	3271.29	1151.78	1016.3
258	TestAll Geo	ppm	R677	HIT	BRIANA TRAVIS	SOIL	< LOD	9.22	53.88	38.35	< LOD	38872.19	571.29	110.59	141.3	2797.37	119.39	15312.7	5712.43	1231.42	1019.03
259	TestAll Geo	ppm	R677	HIT	BRIANA TRAVIS	SOIL	< LOD	< LOD	52.66	39.93	< LOD	36889.82	481.37	97.32	84.33	1559.73	68.16	12304.71	3227.22	1231.31	1411.66
260	TestAll Geo	ppm	R678	HIT	BRIANA TRAVIS	SOIL	< LOD	< LOD	60.42	43.29	293.07	26427.69	334.78	124.94	113.08	4318.84	< LOD	8564.15	3281.27	1230.48	1145.82
261	TestAll Geo	ppm	R679	HIT	BRIANA TRAVIS	SOIL	< LOD	< LOD	45.56	63.86	337.06	27691.43	334.33	209.01	99.97	2915.04	60.14	10153.25	819.02	2720.78	990.12
262	TestAll Geo	ppm	R680	HIT	BRIANA TRAVIS	SOIL	< LOD	12.77	61.03	51.11	182	38345.65	622.97	110.38	122.82	2565.66	98.16	16708.7	6930.19	1251.11	868.07
263	TestAll Geo	ppm	R681	HIT	BRIANA TRAVIS	SOIL	< LOD	< LOD	46.84	49.13	348.29	30148.57	394.69	156.03	108.85	2969.24	70.04	10598.3	1324.29	2244.75	1364.71
264	TestAll Geo	ppm	R682	HIT	BRIANA TRAVIS	SOIL	< LOD	< LOD	70.41	< LOD	287.98	23835.04	271.67	154.6	81.2	1382.35	< LOD	10361.33	1517.29	3462.44	529.21
265	TestAll Geo	ppm	R683	HIT	BRIANA TRAVIS	SOIL	< LOD	< LOD	75.75	53.37	479.72	33088.09	385.67	146.27	95.76	4553.48	< LOD	8820.4	1791.59	2395.8	789.07
266	TestAll Geo	ppm	R684	HIT	BRIANA TRAVIS	SOIL	< LOD	< LOD	58.72	50.55	316.27	28986.3	479	127.62	88.98	1251.57	72.6	12344.68	1826.97	2427.07	607.96
267	TestAll Geo	ppm	R684	HIT	BRIANA TRAVIS	SOIL	< LOD	8.98	81.3	52.28	304.95	55187.66	773.04	131.34	148.68	2494.63	144.05	15719.57	3396.04	1851.05	497.51
268	TestAll Geo	ppm	R685	HIT	BRIANA TRAVIS	SOIL	< LOD	< LOD	64.36	61.04	233.56	28020.05	221.33	188.41	59.47	1008.15	35.07	12428.11	1734.76	2507.93	627.76
269	TestAll Geo	ppm	R685	HIT	BRIANA TRAVIS	SOIL	< LOD	< LOD	48.68	78.02	< LOD	39227.49	464.54	114.05	85.88	1609.84	49.83	15693.22	3860.6	1685.42	811.63
270	TestAll Geo	ppm	R686	HIT	BRIANA TRAVIS	SOIL	< LOD	< LOD	71.42	58.7	395.78	33267.89	586.21	142.81	89.2	1867.17	48.66	12247.5	2569.36	2916.71	495.83
271	TestAll Geo	ppm	R687	HIT	BRIANA TRAVIS	SOIL	< LOD	10.68	59.17	122.35	476.66	37011.31	472.8	170.16	112.95	3601.96	52.71	10604.86	1195.32	2400.23	908.44
272	TestAll Geo	ppm	R688	HIT	BRIANA TRAVIS	SOIL	< LOD	< LOD	52.78	86.11	443.94	34897.39	450	141.68	89.74	1569.93	90.38	10481.86	2850.66	1310.56	917.68
273	TestAll Geo	ppm	R689	HIT	BRIANA TRAVIS	SOIL	< LOD	< LOD	46.66	40.35	219.8	26296.77	133.01	94.16	70.44	1807.97	27.29	3901.67	1468.94	864.78	775.12
274	TestAll Geo	ppm	R690	HIT	BRIANA TRAVIS	SOIL	< LOD	< LOD	39.42	46.23	< LOD	34619.41	278.65	107.07	72.75	1168.59	52.75	10668.03	2127.43	1699.04	530.1
275	TestAll Geo	ppm	R690	HIT	BRIANA TRAVIS	SOIL	< LOD	< LOD	60.48	48.93	210.92	42461.61	687.61	172.04	117.9	1972.89	80.38	15551.57	3967.28	1452.36	707.13
276	TestAll Geo	ppm	R691	HIT	BRIANA TRAVIS	SOIL	< LOD	< LOD	42.34	< LOD	< LOD	39645.14	625.32	177.1	71.39	1196.42	56.55	19372.78	2564.69	1528.74	587.7
277	TestAll Geo	ppm	R691	HIT	BRIANA TRAVIS	SOIL	< LOD	< LOD	56.19	60.73	297.8	40757.17	724.4	140.61	125.13	2637.74	109.14	14801.31	5206.96	1694.35	764.85
278	TestAll Geo	ppm	R692	HIT	BRIANA TRAVIS	SOIL	< LOD	< LOD	56.23	61.34	447.65	29279.05	326.75	115.46	119.33	3526.41	42.12	6762.38	2219.45	1171.39	764.92
279	TestAll Geo	ppm	R692	HIT	BRIANA TRAVIS	SOIL	< LOD	< LOD	48.09	47.15	312.86	36999.24	572.02	134.09	98.9	1512.05	89.79	12893.21	2927.42	961.03	900.98
280	TestAll Geo	ppm	R693	HIT	BRIANA TRAVIS	SOIL	< LOD	< LOD	47.58	56.31	450.98	27896	362.49	146.34	147.63	4607.45	44.29	8040.23	2708.94	1127.77	892.77
281	TestAll Geo	ppm	R693	HIT	BRIANA TRAVIS	SOIL	< LOD	< LOD	< LOD	< LOD	< LOD	29688.63	356.93	77.49	33.91	490.17	35.94	16325	1549.1	1093	852.85
282	TestAll Geo	ppm	R694	HIT	BRIANA TRAVIS	SOIL	< LOD	< LOD	57.38	45.16	< LOD	28144.11	321.03	164.7	62.88	951.92	51.6	13286.19	2280	964.74	868.22
283	TestAll Geo	ppm	R694	HIT	BRIANA TRAVIS	SOIL	< LOD	< LOD	44.07	50.36	244.26	37797.08	507.19	152.86	101.96	2155.15	59.65	16372.93	4566.75	1432.81	887.23
284	TestAll Geo	ppm	R695	HIT	BRIANA TRAVIS	SOIL	5.14	< LOD	70.04	89.8	440.05	33435.21	457.59	219.91	98.59	3828.9	< LOD	12777.38	2746.4	2492.02	837.86
285	TestAll Geo	ppm	R696	HIT	BRIANA TRAVIS	SOIL	< LOD	< LOD	44.77	68.26	162.68	29436.76	275.27	230.75	108.63	3665.07	57.29	12208.29	1323.95	2428.26	787.54
286	TestAll Geo	ppm	R697	HIT	BRIANA TRAVIS	SOIL	4.78	12.19	53.74	65.49	422.4	36693.25	510.47	177.8	118.5	2526.03	77.68	13279.38	2429.61	2509.32	740.18
287	TestAll Geo	ppm	R698	HIT	BRIANA TRAVIS	SOIL	< LOD	< LOD	62.36	60.35	445.45	34835.85	396.9	167.05	93.47	1734.47	59.79	10039.65	2925.34	1325.01	891.18
288	TestAll Geo	ppm	R699	HIT	BRIANA TRAVIS	SOIL	< LOD	< LOD	57.2	86.65	489.46	33507.17	424.06	184.39	110.96	3834.74	60.7	10853.02	2238.15	2257.82	796.38
289	TestAll Geo	ppm	R700	HIT	BRIANA TRAVIS	SOIL	5.06	10.99	61.19	72.3	408.11	31265.22	447.85	170.13	108.93	2487.87	70.43	6918.44	1997.46	956.97	1009.97
290	TestAll Geo	ppm	R701	HIT	BRIANA TRAVIS	SOIL	6.22	9.28	67.85	91.95	390.98	33257.09	487.1	212.64	107.53	3525.06	< LOD	11967.3	924.19	4476.45	784.35
291	TestAll Geo	ppm	R702	HIT	BRIANA TRAVIS	SOIL	< LOD	9.88	70.95	88.41	410.49	44665.08	831.23	169.4	158.19	2466.55	149.3	14983.38	4574.59	2033.24	792.33
292	TestAll Geo	ppm	R703	HIT	BRIANA TRAVIS	SOIL	< LOD	< LOD	66.1	58.96	234.49	32189.46	425.05	85.97	73.76	1031.93	53.1	4818.46	1873.57	897.36	742.9
293	TestAll Geo	ppm	R703	HIT	BRIANA TRAVIS	SOIL	< LOD	9.93	70.68	67.7	207.65	41281.09	694	170.22	126.84	2557.75	127.06	12633.71	3669.4	1480.65	794.55
294	TestAll Geo	ppm	R704	HIT	BRIANA TRAVIS	SOIL	< LOD	< LOD	66.74	62.94	< LOD	31927.94	503.27	142.42	67.93	926.31	62.81	12146.49	1798.69	2207.89	574.88

Index	Type	Units	SAMPLE_NUM	PROJ	INSPECTOR	NOTE	Mo	As	Zn	Cu	Co	Fe	Mn	Cr	V	Ti	Sc	Ca	K	S	Ba
295	TestAll Geo	ppm	R705	HIT	BRIANA TRAVIS	SOIL	< LOD	13.9	61.95	83.41	235.18	41544.18	670.16	135.89	106.06	1584.83	85.75	11424.94	2530.61	1235.82	790.95
296	TestAll Geo	ppm	R706	HIT	BRIANA TRAVIS	SOIL	< LOD	13.43	64.67	105.72	< LOD	40433.11	733.79	115.25	128.28	2657.1	75.5	18787.59	6597.36	869.63	729.93
297	TestAll Geo	ppm	R707	HIT	BRIANA TRAVIS	SOIL	< LOD	16.46	90.38	98.94	477.61	32908.58	536.98	155.07	112.22	2548.02	48.97	5986.48	1541.16	1302.78	816.86
298	TestAll Geo	ppm	R708	HIT	BRIANA TRAVIS	SOIL	< LOD	< LOD	46.28	56.59	351.13	24892.88	309.29	60.59	62.6	1394.62	27	4322.37	2246.22	544.31	579.37
299	TestAll Geo	ppm	R709	HIT	BRIANA TRAVIS	SOIL	< LOD	< LOD	51.58	68.1	306.11	24545.61	375.03	177.52	105.41	3060.61	< LOD	6073.94	882.23	1767.49	1065.49
300	TestAll Geo	ppm	R710	HIT	BRIANA TRAVIS	SOIL	5.97	< LOD	49.92	99.79	347.68	23525.86	240.15	113.02	59.68	1123.54	< LOD	4076.88	1367.96	858.78	593.89
301	TestAll Geo	ppm	R711	HIT	BRIANA TRAVIS	SOIL	< LOD	< LOD	53.37	59.59	539.68	31048.12	331.65	130.52	89.02	1610.58	56.06	5316.29	1258.12	1166.63	856.22
302	TestAll Geo	ppm	R712	HIT	BRIANA TRAVIS	SOIL	< LOD	10.74	64.5	56.08	352.14	32565.4	355.38	143.16	90.29	1416.34	58.22	10371.29	3068.38	1417.16	686.95
303	TestAll Geo	ppm	R713	HIT	BRIANA TRAVIS	SOIL	< LOD	10.17	51.89	92.67	330.54	33204.22	401.84	173.04	108.49	1492.89	53.78	7794.01	1866.64	2089.98	850.75
304	TestAll Geo	ppm	R714	HIT	BRIANA TRAVIS	SOIL	< LOD	15.9	77.89	67.67	557.73	37386.4	549.79	181.81	112.01	1724.43	79.7	10712.38	1314.67	1583.58	767.88
305	TestAll Geo	ppm	R715	HIT	BRIANA TRAVIS	SOIL	< LOD	< LOD	60.9	89.64	367.97	29141.04	283.72	125.3	137.98	4806.35	< LOD	10413.41	4973.46	1431.08	765.59
306	TestAll Geo	ppm	R716	HIT	BRIANA TRAVIS	SOIL	< LOD	< LOD	61.88	62.08	524.83	31287.5	352.55	143.65	115.95	3245.09	36.15	4644.63	1166.34	1059.34	950.79
307	TestAll Geo	ppm	R717	HIT	BRIANA TRAVIS	SOIL	< LOD	7.35	67.14	92.46	624.8	34032.62	487.23	171.78	109.91	3478.78	39.38	7631.63	1428.49	2355.53	737.69
308	TestAll Geo	ppm	R717	HIT	BRIANA TRAVIS	SOIL	3.87	19.1	66.98	116.96	276.16	45920.71	809.66	108.54	152.79	2343.22	109.75	15675.61	4958.92	2670.71	721.26
309	TestAll Geo	ppm	R718	HIT	BRIANA TRAVIS	SOIL	< LOD	12.24	66.39	117.7	461.16	44761.3	768.21	151.68	125.8	1921.19	81.17	12735.5	2881.34	2037.06	864.83
310	TestAll Geo	ppm	R718	HIT	BRIANA TRAVIS	SOIL	< LOD	12.56	82.82	125.53	< LOD	55339.55	1233.33	172.2	158.16	2346.22	104.33	18581.83	3943.28	2842.84	774.98
311	TestAll Geo	ppm	R719	HIT	BRIANA TRAVIS	SOIL	< LOD	< LOD	53.11	73.35	430.26	29647.04	401.2	136.67	80.53	2196.91	61.84	6755.88	1317.35	2200.9	891.66
312	TestAll Geo	ppm	R719	HIT	BRIANA TRAVIS	SOIL	< LOD	11.17	55.48	67.97	325.76	43483.11	659.03	133.76	120.68	2142.7	122.01	13261.45	3278.38	2709.92	843.71
153	TestAll Geo	ppm	R720	HIT	BRIANA TRAVIS	KRAFT	< LOD	10.04	109.41	99.14	465.98	41479.75	621.67	123.99	136.42	2208.86	124.33	14893.11	3135.06	3649.03	907.2
154	TestAll Geo	ppm	R720	HIT	BRIANA TRAVIS	KRAFT	< LOD	15.88	115.96	105.61	347.05	47235.57	768.89	118.09	125.92	2631	128.36	15910.44	4394.73	2260.86	610.46
155	TestAll Geo	ppm	R721	HIT	BRIANA TRAVIS	KRAFT	5.79	11.67	74.9	81.57	362.03	52718.41	799.83	105.61	143.81	2368.64	135.59	17092.91	3987.77	3273.96	704.63
156	TestAll Geo	ppm	R723	HIT	BRIANA TRAVIS	KRAFT	5.46	< LOD	66.2	79.8	454.8	32099.38	438.76	115.34	91.33	2960.25	31.19	6138.23	1519.07	1855.39	824.7
157	TestAll Geo	ppm	R722	HIT	BRIANA TRAVIS	KRAFT	< LOD	< LOD	60.61	102.26	594.24	36410	505.01	161.23	135.73	4423.94	72.68	10090.91	2338.96	2487.52	783.19
158	TestAll Geo	ppm	R724	HIT	BRIANA TRAVIS	KRAFT	< LOD	12.32	63.85	158.78	233.12	39265.61	576.53	102.71	130.72	2569.64	55.35	11394.36	2678.43	3176.23	814.73
159	TestAll Geo	ppm	R724	HIT	BRIANA TRAVIS	KRAFT	< LOD	< LOD	75.5	153.31	< LOD	52815.72	765.67	75.83	143.95	2197.21	64.7	13320.69	4485.45	1762.84	789.74
160	TestAll Geo	ppm	R724	HIT	BRIANA TRAVIS	KRAFT	< LOD	11.69	81.62	162.83	403.12	37970.67	563.69	154.81	129.93	4930.77	< LOD	8231.46	1509.67	2270.2	837.03
161	TestAll Geo	ppm	R725	HIT	BRIANA TRAVIS	KRAFT	< LOD	6.15	56.3	76.55	384.11	29324.57	462.95	125.15	121.65	4091.24	52.97	8988.65	1962.82	3231.02	668.51
162	TestAll Geo	ppm	R725	HIT	BRIANA TRAVIS	KRAFT	< LOD	10.53	66.4	96.2	< LOD	45266.32	700.67	136.61	129.24	2652.93	111.27	15745.07	5845.87	2265.11	752.73
163	TestAll Geo	ppm	R726	HIT	BRIANA TRAVIS	KRAFT	< LOD	12.36	52.71	71.05	371.16	42952.27	461.07	139.51	118.14	2458.58	94.48	13107.08	3401.93	2410.61	527.17
164	TestAll Geo	ppm	R726	HIT	BRIANA TRAVIS	KRAFT	< LOD	10.61	53.14	88.83	259.75	57922.42	756.12	120.32	151.82	2911.57	98.58	14894.25	6021.05	2360.22	838.3
165	TestAll Geo	ppm	R727	HIT	BRIANA TRAVIS	KRAFT	< LOD	< LOD	80.53	106.87	537.62	33767.75	515.23	186.21	95.85	3621.75	40.38	10806.32	2259.91	1917.74	608.41
166	TestAll Geo	ppm	R728	HIT	BRIANA TRAVIS	KRAFT	< LOD	9.38	69.93	46.85	< LOD	38477.84	708.84	83.59	102.84	2435.03	92.85	14938.7	4783.17	1676.83	494.83
167	TestAll Geo	ppm	R729	HIT	BRIANA TRAVIS	KRAFT	4.93	8.93	89.58	81.8	402.98	32040.38	580.27	118.3	92.43	3100.76	< LOD	11011.32	2657.69	1664.04	575.69
168	TestAll Geo	ppm	R730	HIT	BRIANA TRAVIS	KRAFT	< LOD	10.01	66.44	94.57	492.6	38427.24	622.11	174.39	143.74	3836.99	84.62	11671.15	2321.59	3081.01	665.75
169	TestAll Geo	ppm	R730	HIT	BRIANA TRAVIS	KRAFT	< LOD	< LOD	79.09	97.23	367.61	44085.29	807.58	116.22	129.06	2418.05	122.89	18910.69	5383.95	2187.8	596.01
170	TestAll Geo	ppm	R731	HIT	BRIANA TRAVIS	KRAFT	5.35	< LOD	60.12	80.59	297.32	35628.42	412.26	123.4	114.45	1864.26	56.88	16360.67	3973.1	2232.39	490.05
171	TestAll Geo	ppm	R732	HIT	BRIANA TRAVIS	KRAFT	< LOD	< LOD	67.02	65.42	304.35	33552.65	445.11	122.35	111.29	3344	< LOD	13286.51	3832.03	1604.68	717.73
172	TestAll Geo	ppm	R733	HIT	BRIANA TRAVIS	KRAFT	< LOD	< LOD	62.06	59.19	305.81	34552.43	526.05	122.94	123.62	3760.02	47.68	13748.65	4695.95	1953.22	869.89
173	TestAll Geo	ppm	R733	HIT	BRIANA TRAVIS	KRAFT	< LOD	< LOD	75.83	74.81	230.02	41044.6	757.22	105.44	103.58	2289.8	81.08	14934.97	5230.23	1348.76	604.4
174	TestAll Geo	ppm	R734	HIT	BRIANA TRAVIS	KRAFT	< LOD	11.67	66.73	90.84	273.93	31004.61	474.68	131.77	97.27	2229.69	52.35	13481.89	3845.14	2306.74	924.47

Index	Type	Units	SAMPLE_NUM	PROJ	INSPECTOR	NOTE	Mo	As	Zn	Cu	Co	Fe	Mn	Cr	V	Ti	Sc	Ca	K	S	Ba
175	TestAll Geo	ppm	R734	HIT	BRIANA TRAVIS	KRAFT	< LOD	7.88	51.68	81.85	199.82	37328.11	568.52	86.01	117.05	2194.57	71.58	15368.36	4940.26	1412.64	978.78
176	TestAll Geo	ppm	R735	HIT	BRIANA TRAVIS	KRAFT	< LOD	9.86	55.02	68.32	401.81	32691	473.55	133.8	119.81	2651.53	80.08	13868.14	4558.67	1914.63	663.48
177	TestAll Geo	ppm	R736	HIT	BRIANA TRAVIS	KRAFT	< LOD	10.02	58.78	75.72	241.73	29856.79	368.07	112.52	127.02	4389.64	58.5	10775.14	3899.66	1751.7	643.05
178	TestAll Geo	ppm	R736	HIT	BRIANA TRAVIS	KRAFT	< LOD	< LOD	63.22	92.69	232.59	38933.88	523.01	137.67	119.43	2454	98.38	15256.54	5162.66	1796.43	610.19
179	TestAll Geo	ppm	R737	HIT	BRIANA TRAVIS	KRAFT	5.36	< LOD	74.64	36.02	331.52	31475.86	370.2	112.89	96.94	2898.45	< LOD	11449.78	2942.19	1740.67	526.73
180	TestAll Geo	ppm	R738	HIT	BRIANA TRAVIS	KRAFT	< LOD	9.66	57.95	71.04	436.8	37781.05	535.83	147.87	112.36	2469.3	47.26	12443.18	3319.09	1703.54	873.13
181	TestAll Geo	ppm	R740	HIT	BRIANA TRAVIS	SOIL	4.57	11.3	78.47	98.71	348.53	39123.08	559.51	160.91	99.44	1664.4	85.66	11495.65	2018.68	2708.05	828.98
182	TestAll Geo	ppm	R741	HIT	BRIANA TRAVIS	SOIL	< LOD	< LOD	65.81	74.57	265.97	27808.41	432.19	138.7	91.05	3017.89	44.11	6211.21	1227.7	2078.01	702.73
183	TestAll Geo	ppm	R742	HIT	BRIANA TRAVIS	SOIL	< LOD	10.85	56.32	53.88	388.36	27931.49	360.49	124.88	97.03	3135.5	29.6	6159.55	1925.35	1434	787.56
184	TestAll Geo	ppm	R743	HIT	BRIANA TRAVIS	SOIL	3.81	< LOD	51.16	88.7	392.68	26773.98	339.11	146.53	111.94	3935	< LOD	7270.42	1428.71	2076.19	688.06
185	TestAll Geo	ppm	R743	HIT	BRIANA TRAVIS	SOIL	< LOD	< LOD	61.77	112.79	274.14	41367.96	605.85	115.41	137.44	3354.73	76.04	16011.2	7083.57	965.67	731.66
186	TestAll Geo	ppm	R744	HIT	BRIANA TRAVIS	SOIL	5.02	< LOD	59.75	72.71	436.5	29623.09	362.79	143.13	107	2776.37	52.69	10353.94	1882.1	2631.14	600.89
187	TestAll Geo	ppm	R744	HIT	BRIANA TRAVIS	SOIL	< LOD	< LOD	55.51	83.67	229.65	44449.25	751.51	116.44	116.71	2441.67	78.26	16366.71	5192.26	1341.76	679.51
188	TestAll Geo	ppm	R745	HIT	BRIANA TRAVIS	SOIL	< LOD	< LOD	58.89	68.23	< LOD	41907.7	541.55	81.76	111.43	2412.87	114.29	16310.39	4583.67	2093.48	538.35
189	TestAll Geo	ppm	R746	HIT	BRIANA TRAVIS	SOIL	< LOD	17.31	75.45	80.72	194.78	41128.57	568.86	139.02	83.8	1241.21	60.38	12940.01	2039.45	1960.64	631.53
190	TestAll Geo	ppm	R747	HIT	BRIANA TRAVIS	SOIL	< LOD	14.17	59.36	119.56	523.1	35501.21	459.19	170.4	113.24	3057.63	64.73	10189.32	1282.83	2539.16	703.19
191	TestAll Geo	ppm	R748	HIT	BRIANA TRAVIS	SOIL	< LOD	< LOD	67.42	81.45	364.25	31805.86	458.35	144.39	91.97	1298.2	50.18	10874.01	1374.56	2394.69	601.83
192	TestAll Geo	ppm	R749	HIT	BRIANA TRAVIS	SOIL	< LOD	9.98	67.15	61.87	343.36	30444.56	562.09	119.62	78.39	1372.35	54.03	11487.1	1844.6	2932.11	912.89
193	TestAll Geo	ppm	R749	HIT	BRIANA TRAVIS	SOIL	< LOD	11.92	68.01	77.29	251.02	44131.47	798.76	113.98	143.42	2359.25	105.76	15921.8	4769.87	2465.31	967.44
194	TestAll Geo	ppm	R750	HIT	BRIANA TRAVIS	SOIL	< LOD	< LOD	86.53	44.6	323.95	28884.56	299.76	119.29	103.13	3022.38	72.35	7671.87	2529.8	1508.05	330.91
195	TestAll Geo	ppm	R751	HIT	BRIANA TRAVIS	SOIL	< LOD	12.9	68.63	76.31	285.78	42898.34	669.98	82.69	149.12	2469.86	99.86	15800.08	5095.23	2299.7	726.61
196	TestAll Geo	ppm	R752	HIT	BRIANA TRAVIS	SOIL	5.14	< LOD	55.33	67.95	424.21	29225.89	429.14	133.55	102.64	2320.13	43.73	10203.84	1856.31	2451.43	384.36
197	TestAll Geo	ppm	R753	HIT	BRIANA TRAVIS	SOIL	< LOD	< LOD	57.49	33.87	313.03	24880.41	305.94	86.71	86.38	3040.04	32.48	5392.4	1610.45	1142.28	679.24
198	TestAll Geo	ppm	R754	HIT	BRIANA TRAVIS	SOIL	< LOD	11.98	59.24	64.3	345.35	32719.99	460.94	121.02	137.83	4085.78	< LOD	17594.71	6695.74	1963.46	843.48
199	TestAll Geo	ppm	R754	HIT	BRIANA TRAVIS	SOIL	< LOD	12.49	70.99	63.18	< LOD	41371.9	758.67	108.41	101.92	2287.74	77.88	22263.37	7252.59	1079.28	1217.59
200	TestAll Geo	ppm	R755	HIT	BRIANA TRAVIS	SOIL	< LOD	< LOD	69.4	31.86	205.65	36602.96	719.19	82.35	115.63	2417.85	90.3	18244.51	6672.07	1876.86	901.44
201	TestAll Geo	ppm	R756	HIT	BRIANA TRAVIS	SOIL	< LOD	8.97	50.24	63.31	317.85	36179.08	541.25	92.82	82.41	2079.17	84.63	16729.64	5897.11	1448.5	717.32
202	TestAll Geo	ppm	R757	HIT	BRIANA TRAVIS	SOIL	< LOD	< LOD	56.05	47.87	364.74	35475.36	435.07	101.95	131.69	3314.27	73.58	16017.64	5348.96	2159.79	634.97
203	TestAll Geo	ppm	R758	HIT	BRIANA TRAVIS	SOIL	< LOD	9.57	67.21	33.32	323.59	30184.02	305.86	84.61	102.41	3178.34	< LOD	12357.44	4753.72	1348.17	533.98
204	TestAll Geo	ppm	R759	HIT	BRIANA TRAVIS	SOIL	< LOD	< LOD	58.09	53.44	446.08	32492.15	427.59	105.98	91.38	2515.4	56.61	14796.82	3527.3	2166.05	497.89
205	TestAll Geo	ppm	R759	HIT	BRIANA TRAVIS	SOIL	< LOD	< LOD	58.88	57.91	293.54	39809.71	494.17	89.23	98.47	2036.23	53.57	15520.88	5443.59	1370.92	654.9
206	TestAll Geo	ppm	R760	HIT	BRIANA TRAVIS	SOIL	5.42	8.58	57.97	40.28	375.67	29307.79	370.82	62.02	71.21	1477.94	46.46	12630.93	3793	1071.47	739.32
207	TestAll Geo	ppm	R760	HIT	BRIANA TRAVIS	SOIL	< LOD	< LOD	58.37	36.44	256.55	34002.75	465.7	38.12	94.62	2035.53	51.73	14909.26	4842.37	1116.91	591.37
208	TestAll Geo	ppm	R761	HIT	BRIANA TRAVIS	SOIL	4.72	< LOD	59.67	53.86	243.6	43902.68	702.94	101.11	95.43	2200.45	57.85	18843.1	6205.42	1279.9	745.41
209	TestAll Geo	ppm	R762	HIT	BRIANA TRAVIS	SOIL	< LOD	10.35	54.5	55.36	213.68	33993.56	499.51	103.25	110.66	3260.73	< LOD	13974.52	5189.64	1709.27	742.53
210	TestAll Geo	ppm	R762	HIT	BRIANA TRAVIS	SOIL	< LOD	11.4	63.25	57.24	420.43	43780.87	836.22	92.47	111.83	2041.81	88.48	15855.66	4872.46	969.74	685.36
211	TestAll Geo	ppm	R763	HIT	BRIANA TRAVIS	SOIL	< LOD	9.56	53.56	67.72	374.46	34064.03	526.03	103.33	89.53	2135.92	85.07	12832.14	3965.07	1555.2	725.15
212	TestAll Geo	ppm	R763	HIT	BRIANA TRAVIS	SOIL	< LOD	< LOD	63	99.45	< LOD	40963.7	720.32	109.18	105.04	1826.29	80.14	16221.01	4524.84	1037.38	931.87
213	TestAll Geo	ppm	R764	HIT	BRIANA TRAVIS	SOIL	< LOD	8.63	66.38	72.14	426.71	35587.54	541.15	143.24	117.83	2803.11	62.31	12198.16	3404.66	1530.36	879.01
214	TestAll Geo	ppm	R764	HIT	BRIANA TRAVIS	SOIL	< LOD	11.22	70.44	84.31	< LOD	44991.56	760.69	95.07	128.58	2751.77	66.46	17772.98	6989.11	1500.2	839.03

Index	Type	Units	SAMPLE_NUM	PROJ	INSPECTOR	NOTE	Mo	As	Zn	Cu	Co	Fe	Mn	Cr	V	Ti	Sc	Ca	K	S	Ba
215	TestAll Geo	ppm	R765	HIT	BRIANA TRAVIS	SOIL	< LOD	< LOD	63.92	62.68	372.87	31246.03	400.11	112.51	110.59	3607.45	56.98	10678.02	3371.2	1394.13	633.38
216	TestAll Geo	ppm	R765	HIT	BRIANA TRAVIS	SOIL	< LOD	12.98	86.53	107.21	< LOD	56723.82	1064.76	140.64	163.3	3695.59	74.13	28262.73	12675.04	674.76	853.38
217	TestAll Geo	ppm	R766	HIT	BRIANA TRAVIS	SOIL	< LOD	< LOD	54.05	65.81	< LOD	39931.16	648.31	78.26	106.49	2192.54	54.67	16858.82	6574.51	712.53	818.45
218	TestAll Geo	ppm	R766	HIT	BRIANA TRAVIS	SOIL	< LOD	< LOD	44.71	50.82	< LOD	32714.87	304.02	49.95	57.73	1331.08	< LOD	18620.5	4337.39	562.28	1178.89
219	TestAll Geo	ppm	R767	HIT	BRIANA TRAVIS	SOIL	< LOD	< LOD	57.09	< LOD	169.26	32270.47	476.92	60.31	66.58	2066.81	< LOD	19996.64	6336.62	3300.44	779.36
220	TestAll Geo	ppm	R768	HIT	BRIANA TRAVIS	SOIL	< LOD	< LOD	48.95	36.69	< LOD	33711.68	509.29	133.18	95.21	2764.3	64.43	16207.1	4598.18	700.73	728.47
221	TestAll Geo	ppm	R769	HIT	BRIANA TRAVIS	SOIL	< LOD	< LOD	46.34	< LOD	< LOD	29356.73	416.93	44.67	35.87	735.02	23.99	15294.73	2593.3	511.48	1437.3
222	TestAll Geo	ppm	R769	HIT	BRIANA TRAVIS	SOIL	< LOD	< LOD	49.83	< LOD	< LOD	27948.64	262.49	37.92	20.18	287.83	15.22	13162.58	1413.19	525.03	702.28
223	TestAll Geo	ppm	R770	HIT	BRIANA TRAVIS	SOIL	< LOD	< LOD	60.45	68.99	< LOD	37643	607.22	72.15	125.35	2518.59	70.9	12261.31	4994.04	781.33	772.59
224	TestAll Geo	ppm	R770	HIT	BRIANA TRAVIS	SOIL	< LOD	< LOD	54.6	< LOD	< LOD	34742.97	489.39	72.66	43.62	977.89	39.39	13980.87	3089.68	664.56	711.85
225	TestAll Geo	ppm	R771	HIT	BRIANA TRAVIS	SOIL	< LOD	9.75	64.25	104.81	215.17	41355.96	697.09	172.42	145.75	3209.43	93.3	12121.89	4946.78	1508.76	677.14
226	TestAll Geo	ppm	R771	HIT	BRIANA TRAVIS	SOIL	< LOD	11.78	61.36	71.39	228.42	42508.44	822.68	103.88	105.73	2256.15	75.63	16173.58	6549.87	956.42	729.26
227	TestAll Geo	ppm	R772	HIT	BRIANA TRAVIS	SOIL	< LOD	< LOD	81.38	76.98	< LOD	37190.24	610.95	83	57.91	1044.36	44.14	13079.58	2910.07	813.54	940.94
228	TestAll Geo	ppm	R772	HIT	BRIANA TRAVIS	SOIL	< LOD	10.9	71.92	87.71	279.44	44660.9	956.06	128.36	161.1	2753.58	100.46	15899.76	7064	1166.65	986.8
229	TestAll Geo	ppm	R773	HIT	BRIANA TRAVIS	SOIL	< LOD	11.18	79.25	110.24	< LOD	48983.3	731.6	169.87	139.27	2380.43	71.77	12139.06	4303.11	1710.3	765.49
230	TestAll Geo	ppm	R773	HIT	BRIANA TRAVIS	SOIL	< LOD	11.27	68.5	101.43	< LOD	46167.25	631.07	156.85	112.22	1879.36	70.46	15659.97	4382.04	1282.47	853.1
231	TestAll Geo	ppm	R774	HIT	BRIANA TRAVIS	SOIL	< LOD	13.94	63.99	72.5	503.72	31479.01	491.37	160.87	96.35	3994.34	55.73	10470.45	1502.73	2780.87	743.01
232	TestAll Geo	ppm	R774	HIT	BRIANA TRAVIS	SOIL	< LOD	10.56	67.25	86.93	< LOD	44883.5	910.89	120.36	117.26	1910.53	68.64	18155.82	5202.34	1380.97	837.92
233	TestAll Geo	ppm	R775	HIT	BRIANA TRAVIS	SOIL	< LOD	< LOD	71.34	80.98	351.14	34517.99	524.7	135.18	104.19	1510.56	65.78	11340.79	3582.5	1178.5	821.73
234	TestAll Geo	ppm	R777	HIT	BRIANA TRAVIS	SOIL	< LOD	< LOD	59.81	64.54	338.19	27211.62	446.48	160.48	102.97	3746.63	48.16	7001.06	992.68	2406.16	899.19
235	TestAll Geo	ppm	R777	HIT	BRIANA TRAVIS	SOIL	< LOD	9.87	63.39	52.86	301.18	39430.05	745.82	119.99	123.33	2069.62	148.13	18262.29	4402.32	1940.65	871.35
236	TestAll Geo	ppm	R776	HIT	BRIANA TRAVIS	SOIL	< LOD	< LOD	73.58	77.15	420.85	33905.25	648.76	214.02	94.27	1415.86	47.35	17691.67	3128.1	4019.07	630.57
237	TestAll Geo	ppm	R776	HIT	BRIANA TRAVIS	SOIL	< LOD	< LOD	84.46	121.61	< LOD	46259.32	789.41	129.06	62.08	845.44	60.79	14830.29	1861.3	927.84	691.6
238	TestAll Geo	ppm	R778	HIT	BRIANA TRAVIS	SOIL	< LOD	< LOD	66.58	98.75	469.03	32153.92	448.68	179.88	121.57	4113.69	< LOD	7834.61	1281.11	2259.42	805.12
239	TestAll Geo	ppm	R779	HIT	BRIANA TRAVIS	SOIL	< LOD	9.32	65.35	57.49	< LOD	29622.41	479.15	119.61	64.71	899.14	62.47	11840.07	1759.2	1104.85	690.11
240	TestAll Geo	ppm	R780	HIT	BRIANA TRAVIS	SOIL	3.88	< LOD	55.24	61.58	469.49	31667.2	417.76	157.92	123.55	4116.39	83.41	7223.75	1149.87	2091.27	737.08
241	TestAll Geo	ppm	R781	HIT	BRIANA TRAVIS	SOIL	< LOD	9.14	57.73	65.66	301.26	30237.28	489.9	155.08	124.61	3769.71	45.26	12611.65	2677.57	1203.88	573.93
242	TestAll Geo	ppm	R782	HIT	BRIANA TRAVIS	SOIL	< LOD	< LOD	59.69	58.56	200.14	30066.14	446.47	123.9	72.55	1039.6	49.89	6037.38	1592.99	821.85	631.93
243	TestAll Geo	ppm	R783	HIT	BRIANA TRAVIS	SOIL	< LOD	< LOD	63.49	86.72	336.47	34882.64	511.11	189.96	100.06	1413.86	76.21	11966.75	2123.01	1302.25	934.04
244	TestAll Geo	ppm	R784	HIT	BRIANA TRAVIS	SOIL	< LOD	< LOD	61.3	41.64	207.18	30060.62	276.56	114.2	84.24	2747.97	40.82	4639.93	1799.68	869.73	720.63
245	TestAll Geo	ppm	R785	HIT	BRIANA TRAVIS	SOIL	< LOD	< LOD	71.13	44.51	250.44	31664.36	405.18	152.67	109.5	3444.12	< LOD	14235.49	3668.25	1615.64	758.61
246	TestAll Geo	ppm	R786	HIT	BRIANA TRAVIS	SOIL	< LOD	< LOD	96.41	70.37	< LOD	45459.96	817.66	72.17	118.32	2342.96	47.45	14597.81	4887.71	1103.19	768.08
247	TestAll Geo	ppm	R787	HIT	BRIANA TRAVIS	SOIL	< LOD	10.98	59.17	86.13	382.58	40152.2	762.58	136.16	115.11	1980.64	124.38	14625.64	3562.46	2056.59	690.16
248	TestAll Geo	ppm	R788	HIT	BRIANA TRAVIS	SOIL	< LOD	9.36	43.72	57.89	426.27	30278.19	390.4	173.38	112.4	4271.59	65.96	7172.81	1068.86	2141.91	700.74
249	TestAll Geo	ppm	R789	HIT	BRIANA TRAVIS	SOIL	< LOD	< LOD	183.3	94.68	258.7	39322.66	735.12	92.83	102.2	2034.9	59.15	15123.49	4916.77	881.97	824.58
250	TestAll Geo	ppm	R790	HIT	BRIANA TRAVIS	SOIL	< LOD	11.71	66.43	80.53	319.97	33541.93	481.98	177.87	100.75	3801.86	< LOD	13012.72	3514.42	2351.99	772.13
251	TestAll Geo	ppm	R791	HIT	BRIANA TRAVIS	SOIL	5.82	12.23	85.87	61.89	383.6	36878.07	559.69	154.52	109.61	2676.2	62.04	12874.47	3233.34	1144.39	710.73
252	TestAll Geo	ppm	R792	HIT	BRIANA TRAVIS	SOIL	< LOD	12.12	64.69	81.53	315.71	45051.45	706.33	127.07	141.8	3007.05	119.65	16220.07	6133.53	1592	618.38
253	TestAll Geo	ppm	R793	HIT	BRIANA TRAVIS	SOIL	< LOD	10.56	103.1	86.16	281.16	29903.85	577.17	230.89	79.43	1384.78	62.44	12912.56	1984.77	1652.4	770.83
254	TestAll Geo	ppm	R794	HIT	BRIANA TRAVIS	SOIL	< LOD	11.76	49.18	83.25	262.81	32204.38	469.08	205.71	115.69	2979.01	57.68	6567.86	1599.86	1655.6	708.61

Index	Type	Units	SAMPLE_NUM	PROJ	INSPECTOR	NOTE	Mo	As	Zn	Cu	Co	Fe	Mn	Cr	V	Ti	Sc	Ca	K	S	Ba
255	TestAll Geo	ppm	R795	HIT	BRIANA TRAVIS	SOIL	< LOD	< LOD	47.58	54.45	292.45	31736.23	479.73	100.31	86.9	2193.64	28.56	6059.05	2556.53	1024.88	809.16
256	TestAll Geo	ppm	R796	HIT	BRIANA TRAVIS	SOIL	5.71	10.02	60.05	70.37	207.4	32734.25	544.32	137.93	124.22	3987.93	61.7	11310.05	4180.74	1154.42	570.27
257	TestAll Geo	ppm	R797	HIT	BRIANA TRAVIS	SOIL	< LOD	< LOD	113.4	54.13	< LOD	34089.36	464.85	51.42	55.55	1000.28	26.75	12311.76	2719.71	973.79	917.25
258	TestAll Geo	ppm	R798	HIT	BRIANA TRAVIS	SOIL	< LOD	< LOD	< LOD	< LOD	< LOD	15954.57	< LOD	38.37	10.12	147.22	7.99	313.08	889.21	383.79	1074.38
259	TestAll Geo	ppm	R799	HIT	BRIANA TRAVIS	SOIL	5.5	12.44	59.57	95.57	< LOD	48158.73	889.29	134.75	134.13	2474.66	116.05	18900.52	5570.83	1451.06	636.33
260	TestAll Geo	ppm	R800	HIT	BRIANA TRAVIS	SOIL	< LOD	13.71	118.42	98.58	234.83	39933.65	766.07	129.73	122.1	2541.8	54.55	16060.28	7172.37	1117.11	818.82
261	TestAll Geo	ppm	R801	HIT	BRIANA TRAVIS	SOIL	4.78	< LOD	64.64	66.24	423.09	28340.52	485.09	130.17	90.94	3173.35	50.28	6158.78	1647.53	1251.13	606.31
262	TestAll Geo	ppm	R802	HIT	BRIANA TRAVIS	SOIL	< LOD	11.23	88.73	65.39	435.96	34916.94	501.35	179.4	100.87	1699.92	40.06	8789.38	2988.89	1703.14	841.83
1	TestAll Geo	ppm	A01	HIT	BRIANA TRAVIS	SOIL	< LOD	9.7	105.13	28.59	427.31	31651.71	411.72	147.58	99.11	1826.8	54.45	11247.72	3257.15	1808.48	593.34
2	TestAll Geo	ppm	A01	HIT	BRIANA TRAVIS	SOIL	4.63	15.36	108.5	44.53	172.63	37883.36	569.4	104.5	109.8	2768.68	71.6	15649.62	6834.22	1175.12	615.7
3	TestAll Geo	ppm	A02	HIT	BRIANA TRAVIS	SOIL	< LOD	8.15	66.43	60.59	381.91	29183	523.26	154.25	91.89	3407.88	60.15	13395.03	3717.14	1781.3	490.55
4	TestAll Geo	ppm	A02	HIT	BRIANA TRAVIS	SOIL	< LOD	< LOD	74.41	58.21	332.61	38943.84	772.17	112.26	116.63	2307.99	171.19	20819.7	4126.73	3131.16	483.88
5	TestAll Geo	ppm	A03	HIT	BRIANA TRAVIS	SOIL	< LOD	< LOD	66.89	62.41	450.51	29741.95	376.82	131.42	90.26	3223.35	< LOD	11674.79	2731.49	2133.99	588.5
6	TestAll Geo	ppm	A03	HIT	BRIANA TRAVIS	SOIL	< LOD	< LOD	74.35	71.95	234.44	43492.05	609.19	129.36	125.89	2583.49	86.28	13918.91	5121.78	1705.54	614.34
7	TestAll Geo	ppm	A04	HIT	BRIANA TRAVIS	SOIL	< LOD	8.31	65.85	91.16	476.78	36247.29	537.26	158.1	104.73	1315.98	87.23	11628.6	2360.67	2338.29	705.59
8	TestAll Geo	ppm	A05	HIT	BRIANA TRAVIS	SOIL	< LOD	6.83	61.96	45.82	270.88	32741.11	364.97	182.03	74.81	2306.95	61.18	7980.86	1314.49	2555.87	605.61
9	TestAll Geo	ppm	A05	HIT	BRIANA TRAVIS	SOIL	< LOD	< LOD	77.65	79.67	200.56	45221.76	544.26	130.14	116.87	2358.93	86.33	11082.17	3945.07	2131.18	460.41
10	TestAll Geo	ppm	A06	HIT	BRIANA TRAVIS	SOIL	< LOD	13.33	55.06	85.74	419.8	31939.37	412.46	171.08	94.03	3269.83	70.25	8621.82	1698.44	2247.82	557.68
11	TestAll Geo	ppm	A06	HIT	BRIANA TRAVIS	SOIL	< LOD	12.91	73.19	74.4	< LOD	44535.57	936.24	157.63	105.1	2139.46	51.33	13009.89	3740.27	2921.76	596.47
12	TestAll Geo	ppm	A07	HIT	BRIANA TRAVIS	SOIL	< LOD	12.4	76.2	71.79	429.08	26340.86	396.39	146.57	93.56	3267.53	61.36	10971.72	2829.56	1398.26	549.55
13	TestAll Geo	ppm	A07	HIT	BRIANA TRAVIS	SOIL	< LOD	8.85	83.86	62.93	301.6	40825.48	608.57	118.98	110.23	2212.05	86.91	16251.49	4112.58	1798.22	454.05
14	TestAll Geo	ppm	A08	HIT	BRIANA TRAVIS	SOIL	< LOD	9.64	67.17	58.75	268.65	33678.09	601.09	169.71	88.92	1526.44	< LOD	12150.49	2652.18	2869.64	638.24
15	TestAll Geo	ppm	A08	HIT	BRIANA TRAVIS	SOIL	< LOD	< LOD	69.86	54.25	231.01	36615.11	579.55	114.76	100.9	1914.89	54.45	12962.08	3423.14	2814.16	590.58
16	TestAll Geo	ppm	A09	HIT	BRIANA TRAVIS	SOIL	4.58	< LOD	68.47	< LOD	< LOD	30025.01	< LOD	132.76	63.21	1320.25	47.54	13042.98	2795.2	960.18	640.39
17	TestAll Geo	ppm	A10	HIT	BRIANA TRAVIS	SOIL	< LOD	< LOD	52.18	51.65	325.32	24009.68	394.46	119.44	84.51	2971.25	40.95	6731.83	2240.97	995.76	563.15
18	TestAll Geo	ppm	A10	HIT	BRIANA TRAVIS	SOIL	< LOD	< LOD	62.22	49.25	< LOD	37706.4	862.51	98.01	115.54	2078.37	76.79	11883.81	5027.03	1546.56	578.27
19	TestAll Geo	ppm	A11	HIT	BRIANA TRAVIS	SOIL	< LOD	< LOD	48.94	57.17	350.97	30218.65	458.56	136.44	101.72	3358.28	< LOD	8382.82	3679.59	1233.53	488.55
20	TestAll Geo	ppm	A11	HIT	BRIANA TRAVIS	SOIL	< LOD	12.63	67.97	67.36	198.21	42848.7	660.7	95.38	122.7	2592	60.9	13987.22	7270.7	1170.16	437.54
21	TestAll Geo	ppm	A12	HIT	BRIANA TRAVIS	SOIL	< LOD	9.65	57.82	50.12	362.55	31775.42	500.32	164.99	95.83	2870.37	36.8	7901.93	1961.88	1765.11	426.18
22	TestAll Geo	ppm	A13	HIT	BRIANA TRAVIS	SOIL	< LOD	< LOD	61.77	50.03	268.34	30910.8	404.24	178.46	110.07	2565.08	42.2	10387.99	3083.31	1545.21	340.09
23	TestAll Geo	ppm	A13	HIT	BRIANA TRAVIS	SOIL	< LOD	< LOD	64.19	55.36	202.75	41667.55	626.04	88.59	122.25	2698.37	< LOD	15547.14	7469.06	1905.96	595.42
24	TestAll Geo	ppm	A14	HIT	BRIANA TRAVIS	SOIL	< LOD	9.79	62.48	137.98	651.74	56266.13	810.89	168.23	112.8	1421.66	43.62	11959.94	1722.41	2682.05	372.22
25	TestAll Geo	ppm	A14	HIT	BRIANA TRAVIS	SOIL	< LOD	< LOD	83.83	144.96	546.31	71671.2	1115.8	130.18	159.97	1929.2	128.15	12233.24	2817.82	2571.98	385.12
26	TestAll Geo	ppm	A15	HIT	BRIANA TRAVIS	SOIL	< LOD	< LOD	46.25	< LOD	107.22	16706.51	508.02	148.67	62.17	1787.22	< LOD	10186.15	2323.76	4874.68	< LOD
27	TestAll Geo	ppm	A15	HIT	BRIANA TRAVIS	SOIL	< LOD	< LOD	46.05	< LOD	< LOD	22652.39	660.09	96.97	64.55	1322.19	< LOD	7572.38	8404.09	1584.18	124.97
28	TestAll Geo	ppm	A16	HIT	BRIANA TRAVIS	SOIL	4.33	20.26	89.11	64.18	441.81	34003.93	1005.64	188.35	124.52	3958.96	41.9	7169.1	2057.05	2023.84	390.66
29	TestAll Geo	ppm	A17	HIT	BRIANA TRAVIS	SOIL	< LOD	< LOD	63.42	< LOD	205.3	23952.39	227.27	89.24	43.7	1166.66	17.96	2686.85	1268.31	915.24	467.86
30	TestAll Geo	ppm	A17	HIT	BRIANA TRAVIS	SOIL	< LOD	15.81	79.35	76.06	260.19	42510.35	812.5	128.01	118.19	2408.3	< LOD	14477.66	5761.65	2561.13	458.34
31	TestAll Geo	ppm	A18	HIT	BRIANA TRAVIS	SOIL	< LOD	6.5	63.72	67.74	293.38	42589.09	798.96	112.18	141.81	2704.62	61.15	12090.31	5689.68	2155.32	438.63
32	TestAll Geo	ppm	A18	HIT	BRIANA TRAVIS	SOIL	< LOD	< LOD	81.66	81.73	369.92	43851.61	746.57	121.31	123.22	2356.98	63.8	12021.95	4821.85	3253.16	609.43

Index	Type	Units	SAMPLE_NUM	PROJ	INSPECTOR	NOTE	Mo	As	Zn	Cu	Co	Fe	Mn	Cr	V	Ti	Sc	Ca	K	S	Ba
33	TestAll Geo	ppm	A19	HIT	BRIANA TRAVIS	SOIL	< LOD	< LOD	64	53.03	338.5	26932.02	358.21	155.57	106.99	2295.49	56.68	7559.49	1463.64	2421.61	580.03
34	TestAll Geo	ppm	A19	HIT	BRIANA TRAVIS	SOIL	< LOD	11.37	51.87	46.77	< LOD	34170.96	451.23	112.46	69.44	1385.3	37.84	12733.23	3477.59	1564.16	537.49
35	TestAll Geo	ppm	A20	HIT	BRIANA TRAVIS	SOIL	< LOD	< LOD	61.67	62.63	394.16	29522.28	424.79	163.9	99.94	3690.16	< LOD	8109.66	2609.36	1106.91	573.76
36	TestAll Geo	ppm	A20	HIT	BRIANA TRAVIS	SOIL	< LOD	12.05	60.28	67.1	205.33	41549.48	688.96	97.91	89.12	2359.87	47.56	15362.19	6217.88	1286.68	551.01
37	TestAll Geo	ppm	A21	HIT	BRIANA TRAVIS	SOIL	< LOD	< LOD	58	41.72	377.37	28136.41	455.24	153.89	95.78	2756.45	< LOD	8108.45	2431.11	2403.04	543.92
38	TestAll Geo	ppm	A21	HIT	BRIANA TRAVIS	SOIL	< LOD	11.86	74.43	54.07	304.05	40007.03	608.47	142.78	118.57	2304.5	46.66	11048.37	4278.82	2826.6	566.03
39	TestAll Geo	ppm	A22	HIT	BRIANA TRAVIS	SOIL	< LOD	< LOD	66.13	39.85	349.22	25128.01	418.39	146.2	89.64	2043.06	43.61	6630.83	1516.45	1617.24	531.74
40	TestAll Geo	ppm	A23	HIT	BRIANA TRAVIS	SOIL	< LOD	< LOD	80.02	27.09	199.61	28910.21	448.69	91.78	82.91	1889.22	50.16	11887.88	5261.98	2122.17	528.46
41	TestAll Geo	ppm	A24	HIT	BRIANA TRAVIS	SOIL	< LOD	< LOD	71.11	47.47	374.41	28294.35	408.27	160.4	102.58	3987.68	36.22	7977.73	1651.85	2123.96	517.45
42	TestAll Geo	ppm	A24	HIT	BRIANA TRAVIS	SOIL	< LOD	11.59	64.58	69.67	< LOD	39750.23	737.63	140.34	105.33	2163.77	63.25	11155.92	5160.9	2267.24	398.37
43	TestAll Geo	ppm	A25	HIT	BRIANA TRAVIS	SOIL	< LOD	9.88	63.8	29.34	237.1	25186.16	336.09	140.05	88.48	1236.95	46.25	8653.91	3050.68	1654.62	470.07
44	TestAll Geo	ppm	A26	HIT	BRIANA TRAVIS	SOIL	4.93	14.26	44.22	28.26	331.8	32295.05	847.36	142.89	89.24	1404.12	< LOD	11606.9	3237.35	3333.08	370.2
45	TestAll Geo	ppm	A26	HIT	BRIANA TRAVIS	SOIL	< LOD	7.35	65.64	39.06	< LOD	40657.13	826.27	125.82	108.37	2510.7	< LOD	13520.11	7757.69	2618.3	4627.33
46	TestAll Geo	ppm	A27	HIT	BRIANA TRAVIS	SOIL	< LOD	< LOD	56.38	27.42	282.45	26140.65	372.73	167.6	95.37	3226.42	< LOD	10255.47	2589.9	2569.99	313.07
47	TestAll Geo	ppm	A27	HIT	BRIANA TRAVIS	SOIL	< LOD	10.53	51.89	26.28	157.32	26910.83	363.67	136.24	77.95	1427.66	66.42	10710.34	3268.49	3203.01	275.17
48	TestAll Geo	ppm	A28	HIT	BRIANA TRAVIS	SOIL	< LOD	< LOD	48.86	< LOD	236.37	22775.39	327.53	120.1	101.12	3089.02	< LOD	10635.84	4153.08	1842.08	371.83
49	TestAll Geo	ppm	A28	HIT	BRIANA TRAVIS	SOIL	< LOD	< LOD	55.34	28.64	197.85	32681.7	457.43	108.73	107.02	2415.85	76.09	12692.96	5501.66	3089.74	492.71
50	TestAll Geo	ppm	A29	HIT	BRIANA TRAVIS	SOIL	< LOD	< LOD	42.63	36.56	304.46	20049.43	287.77	121.26	55.48	1111.38	< LOD	6004.25	1734.6	1472.1	330.93
51	TestAll Geo	ppm	A29	HIT	BRIANA TRAVIS	SOIL	< LOD	< LOD	58.27	< LOD	< LOD	30283.14	556.44	100.38	96.48	2603.25	< LOD	11045.18	6478.38	1311.46	460.09
52	TestAll Geo	ppm	A30	HIT	BRIANA TRAVIS	SOIL	< LOD	< LOD	66.66	39.58	258.43	24143.33	391.28	157.71	59.91	1385.21	43.22	7678.93	1701.56	1812.15	497.25
53	TestAll Geo	ppm	A31	HIT	BRIANA TRAVIS	SOIL	< LOD	9.14	69.83	40.05	238.36	35059.66	633.86	111.73	94.39	1843.16	60.62	11000.32	3469.07	4075.85	482.92
54	TestAll Geo	ppm	A31	HIT	BRIANA TRAVIS	SOIL	< LOD	< LOD	64.83	38.67	241.69	34366.77	660.14	118.74	97.37	1867.19	63.07	10157.06	3594.83	1993.57	431.72
55	TestAll Geo	ppm	A32	HIT	BRIANA TRAVIS	SOIL	< LOD	11.17	57.55	36.47	515.84	29596.59	436.6	168.88	101.97	3910.74	35.27	7025.12	1146.79	1515.97	806.99
56	TestAll Geo	ppm	A32	HIT	BRIANA TRAVIS	SOIL	< LOD	13.2	61.56	48.45	424.91	39801.6	676.87	153.28	94.04	2047.56	106.32	13291.31	3364.23	2524.81	573.63
57	TestAll Geo	ppm	A33	HIT	BRIANA TRAVIS	SOIL	< LOD	9.61	63.25	27.07	375.31	24860.67	348.84	145.91	80.56	1910.29	< LOD	6265.49	1981.79	1105.91	365.96
58	TestAll Geo	ppm	A33	HIT	BRIANA TRAVIS	SOIL	< LOD	< LOD	78.17	29.54	324.09	38725.04	617.25	122.26	101.02	1952.73	< LOD	9145.19	3735.81	2185.72	479.31
59	TestAll Geo	ppm	A34	HIT	BRIANA TRAVIS	SOIL	< LOD	< LOD	57.97	29.67	379.31	19951.15	276.98	114.98	80.88	2788.92	47.06	6593.12	2271.12	1330.5	455.03
60	TestAll Geo	ppm	A34	HIT	BRIANA TRAVIS	SOIL	< LOD	< LOD	67.98	< LOD	324.42	34315.25	497.36	102.34	97.98	1951.58	55.27	10827.22	3870.41	1778.44	682.04
61	TestAll Geo	ppm	A35	HIT	BRIANA TRAVIS	SOIL	< LOD	< LOD	60.93	< LOD	402.01	23612.76	257.98	118.74	72.41	2427.42	< LOD	6180	1803.63	1208.33	458.85
62	TestAll Geo	ppm	A35	HIT	BRIANA TRAVIS	SOIL	< LOD	< LOD	74.97	< LOD	299.17	31516.96	447.99	79.34	78.38	1868.43	< LOD	9470.55	3826.62	1143.76	496.58
63	TestAll Geo	ppm	A36	HIT	BRIANA TRAVIS	SOIL	< LOD	< LOD	59.82	51.92	431.28	33015.5	486.85	133.33	81.35	1823.59	95.54	10437.9	3060.02	1586.06	563.68
64	TestAll Geo	ppm	A36	HIT	BRIANA TRAVIS	SOIL	< LOD	< LOD	60.83	55.29	380.47	33030.45	530.42	128.81	72.92	1746.64	67.33	10135.87	2847.76	2212.39	547.71
65	TestAll Geo	ppm	A37	HIT	BRIANA TRAVIS	SOIL	< LOD	< LOD	70.88	59.48	520.03	30060.83	388.66	216.23	77.71	3141.76	53.61	6548.5	1212.31	1669.94	403.2
66	TestAll Geo	ppm	A37	HIT	BRIANA TRAVIS	SOIL	< LOD	< LOD	59.1	< LOD	276.39	33082.29	502.98	139.79	76.73	1428.78	60.68	13040.1	2959.17	1460.99	613.92
67	TestAll Geo	ppm	A38	HIT	BRIANA TRAVIS	SOIL	3.68	10.17	78.54	57.64	481.34	30966.13	477.1	161.17	123.05	2222.71	178.44	13134.02	1250.74	2770	549.96
68	TestAll Geo	ppm	A38	HIT	BRIANA TRAVIS	SOIL	< LOD	16.46	78.11	65.75	362.86	40485.61	695.59	127.66	108.95	1685.85	269.3	29834.9	3746.79	1816	503.37
69	TestAll Geo	ppm	A39	HIT	BRIANA TRAVIS	SOIL	< LOD	10.41	69.74	54.24	392.67	32212.14	545.93	165.84	91.74	1292.35	223.55	16715.69	2286.13	1864.03	529.31
70	TestAll Geo	ppm	A39	HIT	BRIANA TRAVIS	SOIL	< LOD	9.34	82.69	62.87	268.76	36826.25	621	154.47	82.97	1389.11	211.07	25708.4	2990.99	2030.27	541.59
71	TestAll Geo	ppm	A40	HIT	BRIANA TRAVIS	SOIL	< LOD	13.63	59.85	55.23	382.91	27595.68	403.57	168.44	96.13	3788.13	51.74	8197.4	1861.75	1736.01	630.27
72	TestAll Geo	ppm	A40	HIT	BRIANA TRAVIS	SOIL	< LOD	7.67	59.54	68.79	215.51	41206.03	611.15	137.25	111.86	2175.25	81.04	14112.53	4451.72	1626.65	484.61

Index	Type	Units	SAMPLE_NUM	PROJ	INSPECTOR	NOTE	Mo	As	Zn	Cu	Co	Fe	Mn	Cr	V	Ti	Sc	Ca	K	S	Ba
73	TestAll Geo	ppm	A41	HIT	BRIANA TRAVIS	SOIL	< LOD	8.49	57.39	47.63	480.1	31366.46	373.76	163.64	93.23	1914.58	66.2	10255.89	2047.12	2488.32	582.57
74	TestAll Geo	ppm	A41	HIT	BRIANA TRAVIS	SOIL	< LOD	8.75	61.51	36.74	349.79	38635.6	529.27	98.27	116.91	2538.47	100.27	11862.74	5055.95	1698.83	508.25
75	TestAll Geo	ppm	A42	HIT	BRIANA TRAVIS	SOIL	< LOD	< LOD	65.73	46.47	371.75	30849.45	469.02	135.52	99.35	2552.4	51.14	8240.42	2445.35	2139.59	461.78
76	TestAll Geo	ppm	A42	HIT	BRIANA TRAVIS	SOIL	< LOD	9.7	71.69	27.81	273.64	37716.04	620.48	114.31	97.25	2036.86	68.69	15771.06	4285.31	1971.38	592.16
77	TestAll Geo	ppm	A43	HIT	BRIANA TRAVIS	SOIL	< LOD	13.83	78.77	55.71	287.29	36041.05	713.93	192.83	87.34	2339.84	< LOD	11167.77	2443.02	1929.15	471.45
78	TestAll Geo	ppm	A43	HIT	BRIANA TRAVIS	SOIL	4.98	< LOD	87.99	84.22	< LOD	48025.27	976.79	158.39	77.88	1487.52	62.1	13883.51	2874.21	2540.49	419.56
79	TestAll Geo	ppm	A44	HIT	BRIANA TRAVIS	SOIL	< LOD	10.22	91.46	39.27	416.43	31501.76	579.73	154.91	93.64	3745.96	47.89	7971.67	1742.22	1807.73	406.06
80	TestAll Geo	ppm	A44	HIT	BRIANA TRAVIS	SOIL	< LOD	11.94	99.83	39.6	< LOD	41425.18	755.33	122.44	99.82	2492.55	44.03	11201.15	5235.69	1184.73	447.73
81	TestAll Geo	ppm	A45	HIT	BRIANA TRAVIS	SOIL	6.31	11.52	54.84	34.19	391.99	29101.22	328.96	145.43	82.09	2012.5	37.19	6685.95	1419.79	2074.18	425.83
82	TestAll Geo	ppm	A45	HIT	BRIANA TRAVIS	SOIL	< LOD	11.47	71.78	43.93	< LOD	41327.54	723.65	115.11	88.17	1935.24	47.53	12380.31	4099.41	1839.11	387.4
83	TestAll Geo	ppm	A46	HIT	BRIANA TRAVIS	SOIL	5.55	12.31	73.62	45.33	256.85	30251.98	505.45	170.26	82.83	1996.26	< LOD	11342.53	1869.55	1965.1	459.18
84	TestAll Geo	ppm	A46	HIT	BRIANA TRAVIS	SOIL	< LOD	13.9	80.21	71.02	318.96	42967.07	780.35	134.89	119.57	2296.01	< LOD	11179.43	5037.26	2017.12	723.63
85	TestAll Geo	ppm	A47	HIT	BRIANA TRAVIS	SOIL	< LOD	< LOD	66.51	26.47	378.35	27506.11	369.98	153.78	82.95	2529.91	48.23	9165.19	2474.85	2085.07	435.77
86	TestAll Geo	ppm	A47	HIT	BRIANA TRAVIS	SOIL	< LOD	9.96	73.73	52.21	367.63	37888.74	678.79	128.72	115.01	2304.61	64.81	11128.25	4211.53	2272.99	456.28
87	TestAll Geo	ppm	A48	HIT	BRIANA TRAVIS	SOIL	5.28	10.12	55.97	54.04	262	28151.05	421.53	208.27	110.52	4227.65	30.27	6648.63	1565.36	1738.57	461.28
88	TestAll Geo	ppm	A48	HIT	BRIANA TRAVIS	SOIL	< LOD	10.95	79.26	115.57	282.58	40962.48	768.32	134.36	118.45	2308.4	61.55	12648.38	4452.31	1540.32	553.87
89	TestAll Geo	ppm	A49	HIT	BRIANA TRAVIS	SOIL	< LOD	14.74	54.83	61.55	423.12	26451.98	410.62	154.87	99.2	3489.04	< LOD	7434.62	2047.65	1414.43	621.41
90	TestAll Geo	ppm	A49	HIT	BRIANA TRAVIS	SOIL	< LOD	< LOD	64.09	71.65	250.41	38962.82	627.23	128.83	118.26	2053.12	72.6	13128.43	4164.99	2507.24	577.08
91	TestAll Geo	ppm	A50	HIT	BRIANA TRAVIS	SOIL	< LOD	< LOD	70.25	52.12	428.52	27507.83	482.7	159.93	89.58	2177.11	39.9	9388.91	2077.56	4164.34	514.83
92	TestAll Geo	ppm	A50	HIT	BRIANA TRAVIS	SOIL	< LOD	< LOD	99.39	52.98	337.24	40600.37	959.78	133.91	109.48	1989.87	102.5	11679.56	3502.07	1841.15	488.86
93	TestAll Geo	ppm	A51	HIT	BRIANA TRAVIS	SOIL	< LOD	< LOD	60.97	45.06	286.72	26663.19	401.58	241.26	82.21	2578.31	< LOD	13687.03	2438.84	2322.33	393.4
94	TestAll Geo	ppm	A51	HIT	BRIANA TRAVIS	SOIL	< LOD	12.17	71.57	76.27	330.57	43094.8	851.06	115.84	115.74	2109.5	63.82	11524.86	4494.49	2011.08	486.79
95	TestAll Geo	ppm	A52	HIT	BRIANA TRAVIS	SOIL	< LOD	< LOD	52.43	36.62	299.26	27638.94	445.12	158.55	79.91	1698.79	< LOD	7112.53	2406.51	1097.53	620.72
96	TestAll Geo	ppm	A52	HIT	BRIANA TRAVIS	SOIL	< LOD	12.94	67.22	58.77	210.01	39974.6	694.72	106.17	144.34	3015.26	53.35	10976.55	5003.61	1263.34	585.76
97	TestAll Geo	ppm	A53	HIT	BRIANA TRAVIS	SOIL	< LOD	9.01	65.96	33.12	343.7	28526.43	418.1	129.12	72.24	1303.05	47.84	9560.67	3292.61	2744.92	471.68
98	TestAll Geo	ppm	A54	HIT	BRIANA TRAVIS	SOIL	< LOD	10.18	70.5	38.73	276.94	28975.22	431.68	137.2	95.33	2754.48	42.73	9333.99	2842.29	1492.72	453.49
99	TestAll Geo	ppm	A54	HIT	BRIANA TRAVIS	SOIL	< LOD	11.09	97.87	42.19	313.26	39686.43	722.34	120.85	108.77	1753.14	79.19	10644.04	4049.51	1394.49	653.98
100	TestAll Geo	ppm	A55	HIT	BRIANA TRAVIS	SOIL	3.83	9.49	72.61	46.91	466.96	29243.41	439.7	173.27	100.54	4062.98	< LOD	7611.94	2876.43	1662.55	687.58
101	TestAll Geo	ppm	A55	HIT	BRIANA TRAVIS	SOIL	< LOD	8.99	89.06	41.39	330.47	36324.96	600.3	115.41	73.94	1799.01	55.15	12705.05	3860.93	2128.27	445.33
102	TestAll Geo	ppm	A56	HIT	BRIANA TRAVIS	SOIL	< LOD	< LOD	44.49	64.55	303.26	30570.16	440.04	145.95	95.76	2071.97	57.6	8319.98	1300.59	2625.25	557.06
103	TestAll Geo	ppm	A56	HIT	BRIANA TRAVIS	SOIL	< LOD	< LOD	59.81	50.05	311.4	41388.46	641	128.55	128.04	2275.29	72.92	12974.09	3953.18	2276.87	737.56
104	TestAll Geo	ppm	A57	HIT	BRIANA TRAVIS	SOIL	4.57	< LOD	94.65	< LOD	245.73	20899.55	648.29	107.11	70.73	2515.12	54.67	9169.21	2424.7	2165.78	396.7
105	TestAll Geo	ppm	A57	HIT	BRIANA TRAVIS	SOIL	< LOD	< LOD	119.14	37.89	353.73	33365.55	981.93	108.45	82.75	2111.55	87.86	13492.14	5119.02	1855.33	642.7
106	TestAll Geo	ppm	A58	HIT	BRIANA TRAVIS	SOIL	< LOD	< LOD	69.64	35.62	293.63	27348.12	418.93	166.96	94.6	3197.24	< LOD	10421.37	2970.26	1394.91	468.37
107	TestAll Geo	ppm	A58	HIT	BRIANA TRAVIS	SOIL	< LOD	12.64	73.02	51.83	352.63	41213.85	860.43	114.75	111.4	2478.53	< LOD	14560.52	5592.27	2522.46	600.01
108	TestAll Geo	ppm	A59	HIT	BRIANA TRAVIS	SOIL	< LOD	12.12	58.85	65.62	382.53	32351.04	434.98	129.45	111.91	3615.96	< LOD	7494.16	3035.11	1084.91	759.3
109	TestAll Geo	ppm	A59	HIT	BRIANA TRAVIS	SOIL	< LOD	< LOD	40.69	< LOD	< LOD	33679.89	365.1	85.76	51.97	1026.7	52.94	4536.36	2001.31	892.96	882.46
110	TestAll Geo	ppm	A60	HIT	BRIANA TRAVIS	SOIL	< LOD	< LOD	132.01	< LOD	220.19	30603.8	838.94	114.32	65.77	1508.03	80.21	9051.82	2684.59	1114.23	440.37
111	TestAll Geo	ppm	A61	HIT	BRIANA TRAVIS	SOIL	< LOD	< LOD	48.79	53.73	254.82	25528.97	369.35	114.36	72.12	1786.95	47.48	5106.37	950.76	1355.82	613.88
112	TestAll Geo	ppm	A61	HIT	BRIANA TRAVIS	SOIL	< LOD	9	72.38	47.22	289.43	38677.6	675.77	144.76	71.74	1565.1	91.51	15163.55	3160.32	1228.58	447.16

Index	Type	Units	SAMPLE_NUM	PROJ	INSPECTOR	NOTE	Mo	As	Zn	Cu	Co	Fe	Mn	Cr	V	Ti	Sc	Ca	K	S	Ba
113	TestAll Geo	ppm	A62	HIT	BRIANA TRAVIS	SOIL	< LOD	9.87	68.03	35.49	273.7	29384.31	401.68	148.81	63.87	1659.96	47.7	7591.92	3513.77	1076.37	666.69
114	TestAll Geo	ppm	A62	HIT	BRIANA TRAVIS	SOIL	< LOD	8.5	67.96	< LOD	240.47	32787.96	511.43	132.31	107.48	1941.2	79.54	10255.25	2906.48	1757.74	495.12
115	TestAll Geo	ppm	A63	HIT	BRIANA TRAVIS	SOIL	4.72	< LOD	53.32	65.07	276.64	27252.32	306.41	195.51	94.79	2966.95	41.75	10150.14	1177.84	1751.96	638.44
116	TestAll Geo	ppm	A63	HIT	BRIANA TRAVIS	SOIL	< LOD	12.88	65	45.55	< LOD	39635.54	691.19	109.29	98.85	2007.39	103.73	15925.76	4148.64	1599.89	635.29
117	TestAll Geo	ppm	A64	HIT	BRIANA TRAVIS	SOIL	< LOD	8.63	55.34	52.37	369.62	33099.92	354.28	185.39	96.4	1556.88	51.55	11572.88	2853.96	1689.58	716.55
118	TestAll Geo	ppm	A64	HIT	BRIANA TRAVIS	SOIL	< LOD	9.97	56.34	58.83	260.61	39156.51	470.83	135.9	110.94	2071.53	< LOD	14874.15	3969.03	3422.33	725.7
119	TestAll Geo	ppm	A65	HIT	BRIANA TRAVIS	SOIL	< LOD	10.92	52.64	49.52	234.58	31054.52	448.99	164	84.67	1714.82	< LOD	10638.93	3872.96	1676.13	510.68
120	TestAll Geo	ppm	A65	HIT	BRIANA TRAVIS	SOIL	< LOD	< LOD	57.96	58.77	204.13	41905.55	577.1	141.66	117.07	2496.89	99.02	14035.39	4756.33	2482.41	621.44
121	TestAll Geo	ppm	A66	HIT	BRIANA TRAVIS	SOIL	< LOD	8.84	59.8	55.44	510.16	31277.5	491.51	165.17	106.63	3482.75	50.28	8893.39	3088.98	1572.89	664.1
122	TestAll Geo	ppm	A66	HIT	BRIANA TRAVIS	SOIL	< LOD	< LOD	58.44	34.84	221.87	40718.79	621.5	111.68	125.86	2477.78	63.06	15390.09	6349.58	1623.45	686.45
123	TestAll Geo	ppm	A67	HIT	BRIANA TRAVIS	SOIL	< LOD	12.88	56.21	57.27	412.06	29874.13	466.7	143.31	97.56	3350.86	< LOD	10558.37	3061.4	2018.37	545.81
124	TestAll Geo	ppm	A67	HIT	BRIANA TRAVIS	SOIL	< LOD	9.98	62.81	63.29	324.99	36072.98	595.74	122.24	91.96	2019.8	98.77	15397.3	4910.74	2612.33	520
125	TestAll Geo	ppm	A68	HIT	BRIANA TRAVIS	SOIL	< LOD	< LOD	65.16	49.96	486.09	32183.85	437.72	175.69	106.32	3514.02	< LOD	10503.75	3321.85	2241.25	612.07
126	TestAll Geo	ppm	A68	HIT	BRIANA TRAVIS	SOIL	< LOD	14.87	69.79	56.58	244.21	44381.57	763.26	128.94	129.36	2406.17	84.95	12388.13	4971.29	2997.5	465.73
127	TestAll Geo	ppm	A69	HIT	BRIANA TRAVIS	SOIL	5.23	12.74	66.56	60.89	322.76	32346.84	532.19	170.19	77.69	1357.91	43.25	11510.29	2619.84	2623.04	585.22
128	TestAll Geo	ppm	A69	HIT	BRIANA TRAVIS	SOIL	< LOD	12.09	65.47	60.06	393.11	43714.95	808.66	163.24	92.69	2131.2	66.89	12530.34	3988.34	3144	643.26
129	TestAll Geo	ppm	A70	HIT	BRIANA TRAVIS	SOIL	< LOD	< LOD	73.5	35.58	318.92	29423.34	542.11	125.17	89.12	1677.73	45.5	10626.78	2929.91	1518.05	586.5
130	TestAll Geo	ppm	A70	HIT	BRIANA TRAVIS	SOIL	< LOD	12.79	67.65	33.92	224.88	37111.78	687.22	107.05	92.67	2092.36	78.76	12568.76	4339.09	1789.31	579.62
131	TestAll Geo	ppm	A71	HIT	BRIANA TRAVIS	SOIL	< LOD	< LOD	57.94	25.23	404.21	27202.45	327.84	139.08	109.37	4074.04	41.52	9009.54	2266.91	3037.49	455.51
132	TestAll Geo	ppm	A71	HIT	BRIANA TRAVIS	SOIL	< LOD	< LOD	58.84	30.45	< LOD	38328.16	515.65	104.09	121.99	2420.28	65.29	10836.77	5999.23	2125.51	400.24
133	TestAll Geo	ppm	A72	HIT	BRIANA TRAVIS	SOIL	< LOD	< LOD	52.7	28.03	302.39	23484.95	252.58	140.76	92.88	3367.05	< LOD	8172.45	3034.08	1842.92	453.34
134	TestAll Geo	ppm	A72	HIT	BRIANA TRAVIS	SOIL	< LOD	< LOD	44.84	28.9	245.73	34621.52	426.31	120.01	115.85	2476.39	62.3	12900.78	5675.06	1827.42	507.31
135	TestAll Geo	ppm	A73	HIT	BRIANA TRAVIS	SOIL	< LOD	9.43	80.18	59.27	456.16	33476.75	436.06	139.7	83.44	2062.74	< LOD	7865.07	3079.39	1862.38	286.53
136	TestAll Geo	ppm	A73	HIT	BRIANA TRAVIS	SOIL	< LOD	20.02	100.85	73.59	334.06	52439.78	671.45	132.88	111.05	2165.02	46.4	10108	5870.01	4054.36	271.82
137	TestAll Geo	ppm	A74	HIT	BRIANA TRAVIS	SOIL	3.76	8.37	60.26	43.93	540.94	42023.19	308.42	158.55	100.44	1364.56	35.99	4760.04	697.59	1136.97	369.53
138	TestAll Geo	ppm	A74	HIT	BRIANA TRAVIS	SOIL	5.42	12.16	53.42	53.9	277.37	39266.12	300.49	117.95	115.14	1725.13	< LOD	5603.45	2035.73	1012.38	389.77
139	TestAll Geo	ppm	A75	HIT	BRIANA TRAVIS	SOIL	< LOD	< LOD	43.39	< LOD	171.79	20725.61	193.95	102.1	68.35	1439.47	< LOD	10370.23	4151.6	4082.84	391.72
140	TestAll Geo	ppm	A75	HIT	BRIANA TRAVIS	SOIL	< LOD	< LOD	49.22	< LOD	< LOD	24880.09	399.53	73.23	80.54	1954.66	< LOD	10561.74	4507.78	2861.05	234.82
141	TestAll Geo	ppm	A76	HIT	BRIANA TRAVIS	SOIL	< LOD	< LOD	38.41	< LOD	308.88	20297.85	224.8	134.83	99.59	2629.71	< LOD	7776.5	2809.5	1669.53	256.87
142	TestAll Geo	ppm	A76	HIT	BRIANA TRAVIS	SOIL	< LOD	< LOD	36.94	30.19	191.41	28998.33	288.18	115.25	94.9	2282.83	< LOD	9327.71	5412.97	2267.91	278.52
143	TestAll Geo	ppm	A77	HIT	BRIANA TRAVIS	SOIL	< LOD	< LOD	65.15	46.93	193.04	28830.56	318.75	157.61	78.87	1423.46	40.97	9295.26	2619.09	3596.16	567.85
144	TestAll Geo	ppm	A77	HIT	BRIANA TRAVIS	SOIL	< LOD	< LOD	95.64	57.86	349.75	36408.52	490.63	141.03	122.63	1820.9	64.54	8412.73	3304.44	1834.34	708.09
145	TestAll Geo	ppm	A78	HIT	BRIANA TRAVIS	SOIL	< LOD	< LOD	37.27	24.86	211.41	20333.49	501.36	126.89	83.99	1892.6	< LOD	9972.92	2875.24	3845.48	295.6
146	TestAll Geo	ppm	A78	HIT	BRIANA TRAVIS	SOIL	< LOD	< LOD	35.45	< LOD	< LOD	30387.19	343.22	110.71	77.3	1389.06	41.45	10736.96	2924.54	2400.48	221.69
147	TestAll Geo	ppm	A79	HIT	BRIANA TRAVIS	SOIL	3.75	< LOD	99.25	39.32	254.49	25705.9	316.18	161.99	70.73	3528.33	< LOD	10229.2	4087.45	4209.42	557.56
148	TestAll Geo	ppm	A79	HIT	BRIANA TRAVIS	SOIL	< LOD	< LOD	103.05	46.24	293.66	33922.63	438.39	110.57	86.15	2490.54	69.06	10055.1	5678.57	1875.41	796.86
149	TestAll Geo	ppm	A80	HIT	BRIANA TRAVIS	SOIL	< LOD	< LOD	52.72	52.34	401.86	32051.89	363.09	159.31	111.59	3546.12	< LOD	8795.21	4299.22	2450.29	553.98
150	TestAll Geo	ppm	A80	HIT	BRIANA TRAVIS	SOIL	< LOD	11.77	57.89	61.45	< LOD	39986.5	659.55	135.85	103.86	1929.51	41.75	13408.19	6736.97	4521.14	374.91
151	TestAll Geo	ppm	A81	HIT	BRIANA TRAVIS	SOIL	< LOD	10.43	64.33	39.07	314.1	31516.92	467.8	137.07	75.65	1429.33	42.96	11306.53	3272.29	2960.17	502.22
152	TestAll Geo	ppm	A81	HIT	BRIANA TRAVIS	SOIL	< LOD	10.99	82.45	47.86	391.67	41425.22	829.76	159.82	99.29	1954.17	< LOD	12700.24	3886.35	3631.83	446.29

Index	Type	Units	SAMPLE_NUM	PROJ	INSPECTOR	NOTE	Mo	As	Zn	Cu	Co	Fe	Mn	Cr	V	Ti	Sc	Ca	K	S	Ba
153	TestAll Geo	ppm	A82	HIT	BRIANA TRAVIS	SOIL	< LOD	8.22	63.49	< LOD	303.19	26806.23	284.4	133.31	70.01	1319.89	48.18	10091.71	2851.77	3039.66	435.07
154	TestAll Geo	ppm	A82	HIT	BRIANA TRAVIS	SOIL	< LOD	7.99	56.61	46.17	283.17	32498.61	347.73	122.7	115.29	2013.62	65.4	9645.26	4286.77	1831.9	625.17
155	TestAll Geo	ppm	A83	HIT	BRIANA TRAVIS	SOIL	< LOD	7.89	79.61	30.49	328.46	25677.18	258.03	140.76	68.46	1882.04	39.57	8852.95	2346.27	2532.42	865.3
156	TestAll Geo	ppm	A83	HIT	BRIANA TRAVIS	SOIL	< LOD	< LOD	94	< LOD	344.3	32119.54	360.81	138.64	83.77	1854.53	72.42	10765.24	3489.04	3364.26	614.48
157	TestAll Geo	ppm	A84	HIT	BRIANA TRAVIS	SOIL	< LOD	< LOD	45.38	49.5	168.76	23078.86	254.57	167.91	95.32	2764.93	< LOD	8437.9	2694.96	3564.19	418.24
158	TestAll Geo	ppm	A84	HIT	BRIANA TRAVIS	SOIL	5.14	< LOD	41.02	< LOD	< LOD	30488.65	356.29	117.27	77.83	1707.87	49.29	8140.13	3524.26	1958.47	357.85
159	TestAll Geo	ppm	A85	HIT	BRIANA TRAVIS	SOIL	< LOD	10.43	53.89	39.09	269.31	36778.07	401.93	197.14	85.61	1343.17	< LOD	9014.61	2858.99	2773.59	429
160	TestAll Geo	ppm	A85	HIT	BRIANA TRAVIS	SOIL	5	12.6	62.62	35.63	449.97	49885.92	449.62	181.95	107.1	2064.23	< LOD	9725.27	4095.26	2943.25	577.25
161	TestAll Geo	ppm	A86	HIT	BRIANA TRAVIS	SOIL	< LOD	9.16	81.94	42.45	312.65	30906.95	477.23	170.98	100.47	2162.67	< LOD	10202.6	2664.1	2646.22	636
162	TestAll Geo	ppm	A86	HIT	BRIANA TRAVIS	SOIL	< LOD	9.12	88.62	34.54	261.76	35334.07	607.78	128.83	112.18	2202.36	63.16	11207.25	3972.39	3320.58	485.67
163	TestAll Geo	ppm	A87	HIT	BRIANA TRAVIS	SOIL	< LOD	12.28	63.43	31.16	327.07	24064.22	443	148.06	86.09	3187.05	41.34	9374.63	3884.08	3847.78	550.82
164	TestAll Geo	ppm	A87	HIT	BRIANA TRAVIS	SOIL	< LOD	< LOD	57.99	< LOD	291.12	32808.63	386.17	118.36	75.89	1572.33	87.43	13638.31	3072.61	3634.97	489.99
165	TestAll Geo	ppm	A88	HIT	BRIANA TRAVIS	SOIL	< LOD	< LOD	43.35	< LOD	273.77	22134.6	262.41	139.47	79.96	3115.22	< LOD	7337.29	2103.91	1881.85	405.86
166	TestAll Geo	ppm	A88	HIT	BRIANA TRAVIS	SOIL	< LOD	< LOD	54.16	< LOD	< LOD	25630.56	377.36	126.99	83.43	1777.22	56.84	9517.92	4131.92	2019.95	332.67
167	TestAll Geo	ppm	A89	HIT	BRIANA TRAVIS	SOIL	< LOD	< LOD	56.66	< LOD	169.29	14368.63	170.33	136.63	88.33	2859.95	< LOD	6753.62	1488.07	2568.99	463.66
168	TestAll Geo	ppm	A89	HIT	BRIANA TRAVIS	SOIL	< LOD	< LOD	70.14	29.81	144.1	22366.04	457.64	118.57	59.96	1963.89	< LOD	8766.92	4887.21	2358.8	444.38
169	TestAll Geo	ppm	A90	HIT	BRIANA TRAVIS	SOIL	< LOD	< LOD	43.83	< LOD	260.58	24255.64	264.78	132.26	74.18	1535.48	< LOD	9448.06	3022.18	3070.21	381.32
170	TestAll Geo	ppm	A90	HIT	BRIANA TRAVIS	SOIL	< LOD	9.52	43.81	56.92	< LOD	32568.38	326.03	116.16	88.4	1680.3	39.02	11630.59	3716.45	3878.15	448.14
171	TestAll Geo	ppm	A91	HIT	BRIANA TRAVIS	SOIL	< LOD	< LOD	18.22	< LOD	< LOD	13978.98	119.82	85.44	48.42	969.21	< LOD	8264.5	6339.48	3987.46	574.28
172	TestAll Geo	ppm	A91	HIT	BRIANA TRAVIS	SOIL	< LOD	< LOD	28.65	< LOD	< LOD	18860.51	175.33	93.13	59.36	1401.34	< LOD	8121.18	5132.57	2430.13	572.94
173	TestAll Geo	ppm	A92	HIT	BRIANA TRAVIS	SOIL	< LOD	< LOD	32.23	< LOD	134.68	16287.48	224.57	130.49	59.46	1161.72	47.68	8779.8	3914.7	3807.01	458.89
174	TestAll Geo	ppm	A92	HIT	BRIANA TRAVIS	SOIL	< LOD	< LOD	32.42	< LOD	< LOD	18391.12	225.31	92.99	66.19	1637.38	39.13	8036.43	4260.67	2645.44	511.73
175	TestAll Geo	ppm	A93	HIT	BRIANA TRAVIS	SOIL	< LOD	< LOD	62.73	27.23	238.7	21381.84	449.63	125.72	56.28	967.81	42.68	6940.59	2130.48	1479.38	458.21
176	TestAll Geo	ppm	A93	HIT	BRIANA TRAVIS	SOIL	< LOD	< LOD	87.95	< LOD	< LOD	29560.1	607.79	78.44	72.9	1507.83	< LOD	10745.25	3940.26	2656.21	543.67
177	TestAll Geo	ppm	A94	HIT	BRIANA TRAVIS	SOIL	< LOD	< LOD	53.15	< LOD	< LOD	24907.97	501.82	96.75	82.22	1601.71	50.47	8971.18	3379.55	1762.28	504.12
178	TestAll Geo	ppm	A94	HIT	BRIANA TRAVIS	SOIL	< LOD	< LOD	39.75	< LOD	< LOD	28350.73	486.5	100.61	81.37	1833.29	40.04	10252.62	4484.9	2745.87	491.05
179	TestAll Geo	ppm	A95	HIT	BRIANA TRAVIS	SOIL	< LOD	< LOD	31.38	< LOD	< LOD	20298.51	319.46	153.67	62.23	1947.68	< LOD	8020.78	4904.64	3367.8	644.76
180	TestAll Geo	ppm	A95	HIT	BRIANA TRAVIS	SOIL	< LOD	< LOD	33.58	< LOD	< LOD	21679.62	323.84	110.93	53.48	1572.89	< LOD	8455.3	5433.66	2062.23	598.49
181	TestAll Geo	ppm	A96	HIT	BRIANA TRAVIS	SOIL	5.75	< LOD	34.42	27.66	295.3	20135.44	127.85	131.5	84.95	3589.58	35.39	7882.36	3103.01	2676.99	553.68
182	TestAll Geo	ppm	A96	HIT	BRIANA TRAVIS	SOIL	< LOD	12.53	46.74	< LOD	174.98	32002.55	346	83.3	77.29	1751.01	< LOD	8792.44	8198.45	3368.15	414.75
183	TestAll Geo	ppm	A97	HIT	BRIANA TRAVIS	SOIL	< LOD	6.21	31.16	< LOD	169.21	16967.4	236.04	122.21	73.76	2127.88	< LOD	7859.89	2847.79	2618.87	440.15
184	TestAll Geo	ppm	A97	HIT	BRIANA TRAVIS	SOIL	< LOD	10.71	33.17	< LOD	< LOD	26094.66	326.28	116.93	54.37	1905.07	< LOD	9101.84	5949.08	2285.7	619.31
185	TestAll Geo	ppm	A98	HIT	BRIANA TRAVIS	SOIL	5.95	< LOD	30.08	< LOD	152.77	18162.06	154.97	121.42	75.64	2666.25	< LOD	7982.1	3509.62	3563.13	461.93
186	TestAll Geo	ppm	A98	HIT	BRIANA TRAVIS	SOIL	< LOD	< LOD	31.52	< LOD	< LOD	23515	217.93	96.75	59.08	2120.53	< LOD	6616.62	9107.77	1544.57	804.92
187	TestAll Geo	ppm	A99	HIT	BRIANA TRAVIS	SOIL	< LOD	< LOD	38.75	< LOD	145.96	15094.29	134.68	156.3	92.82	3919.23	< LOD	8138.44	5226.26	2811.59	740.46
188	TestAll Geo	ppm	A99	HIT	BRIANA TRAVIS	SOIL	< LOD	< LOD	28.9	< LOD	< LOD	20182.24	209.13	76.24	66.82	1756.21	< LOD	10009.93	6618.63	3723.31	675.44
189	TestAll Geo	ppm	A100	HIT	BRIANA TRAVIS	SOIL	< LOD	< LOD	40.53	< LOD	139.89	16165.75	160.33	136.87	84.31	2926.22	< LOD	6553.85	2169.69	2412.43	656.42
190	TestAll Geo	ppm	A100	HIT	BRIANA TRAVIS	SOIL	< LOD	< LOD	38.51	< LOD	< LOD	26390.93	261.36	114.12	84.46	2275.29	< LOD	8288.65	6514.1	3038.22	570.29
191	TestAll Geo	ppm	A101	HIT	BRIANA TRAVIS	SOIL	< LOD	< LOD	50.07	46.6	214.7	23484.33	311.38	138.83	96.72	3471.84	< LOD	7994.01	2650.74	2706.46	535.31
192	TestAll Geo	ppm	A101	HIT	BRIANA TRAVIS	SOIL	< LOD	8.63	57.27	34.51	< LOD	34373.23	591.55	106.65	95.2	1612.13	< LOD	14879.56	5539.29	7429.67	662.57

Index	Type	Units	SAMPLE_NUM	PROJ	INSPECTOR	NOTE	Mo	As	Zn	Cu	Co	Fe	Mn	Cr	V	Ti	Sc	Ca	K	S	Ba
193	TestAll Geo	ppm	A102	HIT	BRIANA TRAVIS	SOIL	< LOD	8.83	49.27	26	211.72	22601.03	268.1	170.09	82.98	3321.43	< LOD	8078.24	3178.84	1780.87	301.73
194	TestAll Geo	ppm	A102	HIT	BRIANA TRAVIS	SOIL	< LOD	< LOD	49.03	< LOD	< LOD	24873.2	242.14	132.86	76.22	2410.59	< LOD	8128.32	4951.76	1479.18	292.19
195	TestAll Geo	ppm	A103	HIT	BRIANA TRAVIS	SOIL	< LOD	< LOD	31.13	30.24	163.21	31208.95	391.25	135.44	94.55	2424.58	< LOD	8770.43	6520.17	2717.9	480.01
196	TestAll Geo	ppm	A103	HIT	BRIANA TRAVIS	SOIL	< LOD	< LOD	35.54	< LOD	< LOD	28932.66	432.11	125.52	79.06	1851.18	< LOD	6928.65	4602.34	1860.24	410
197	TestAll Geo	ppm	A104	HIT	BRIANA TRAVIS	SOIL	< LOD	< LOD	50.69	35.63	308.48	47326.57	316.18	154.77	113.92	1849.77	< LOD	9582.95	4306.1	4036.83	388.88
198	TestAll Geo	ppm	A104	HIT	BRIANA TRAVIS	SOIL	< LOD	< LOD	55.11	< LOD	446.85	53680.76	403.35	167.16	125.62	2523.66	56.02	8932.04	5833.94	2093.42	470.12
199	TestAll Geo	ppm	A105	HIT	BRIANA TRAVIS	SOIL	< LOD	14.75	52.1	30.34	457.54	31469.51	308.29	201.04	104.05	3182.76	40.97	6795.37	1053.94	1800.35	774.01
200	TestAll Geo	ppm	A105	HIT	BRIANA TRAVIS	SOIL	< LOD	< LOD	52.05	30.07	336	43021.07	516.31	202.6	104.23	1743.89	58.93	13876.06	7464.38	2181.01	544.94
201	TestAll Geo	ppm	A106	HIT	BRIANA TRAVIS	SOIL	< LOD	< LOD	39.2	< LOD	380.89	30200.23	475.76	142.16	94.41	1432.15	< LOD	8034.69	3087.61	3371.94	283.54
202	TestAll Geo	ppm	A106	HIT	BRIANA TRAVIS	SOIL	< LOD	< LOD	72.77	< LOD	< LOD	37540.81	603.7	126.32	93.87	1757.39	< LOD	6621.79	3210.98	1244.7	345.79
203	TestAll Geo	ppm	A107	HIT	BRIANA TRAVIS	SOIL	6.7	< LOD	87.53	< LOD	155.66	21336.81	422.7	145.09	40.33	710.28	< LOD	5595.51	1674.47	2276.52	382.54
204	TestAll Geo	ppm	A107	HIT	BRIANA TRAVIS	SOIL	5.27	< LOD	117.87	< LOD	< LOD	31900.77	623.96	156.79	88.37	1414.03	< LOD	10542.98	5321.42	5845.16	387.19
205	TestAll Geo	ppm	A108	HIT	BRIANA TRAVIS	SOIL	4.91	< LOD	60.8	< LOD	132.92	22404.6	395.57	142.08	64.59	1090.22	< LOD	7205.31	2769.21	2704.84	355.38
206	TestAll Geo	ppm	A108	HIT	BRIANA TRAVIS	SOIL	< LOD	11.18	63.26	< LOD	< LOD	25556.24	527.45	93.47	65.98	1939.81	< LOD	9224.23	6286.94	1594.93	415.18
207	TestAll Geo	ppm	A109	HIT	BRIANA TRAVIS	SOIL	< LOD	9.23	50.91	28.25	330.79	27271.4	257.11	192.27	67.1	3001.27	< LOD	7882.82	2622.53	2247.83	557.45
208	TestAll Geo	ppm	A109	HIT	BRIANA TRAVIS	SOIL	< LOD	< LOD	58.92	< LOD	< LOD	32529.33	561.56	101.39	96.92	2396.36	< LOD	13223.03	8532.36	1008.08	529.25
209	TestAll Geo	ppm	A110	HIT	BRIANA TRAVIS	SOIL	< LOD	< LOD	54.5	32.84	222.01	36928.87	434	143.64	85.54	2023.22	59.9	9241	8281.1	4307.54	500.33
210	TestAll Geo	ppm	A110	HIT	BRIANA TRAVIS	SOIL	< LOD	< LOD	45.53	32.33	< LOD	33463.78	439.41	122.13	102.77	1967.54	< LOD	8173.96	5067.44	2132.31	538.75
211	TestAll Geo	ppm	A111	HIT	BRIANA TRAVIS	SOIL	< LOD	< LOD	42.57	34.39	261.8	22292.78	251.76	147.79	89	3971.49	< LOD	7438.94	2602.77	2897.82	547.77
212	TestAll Geo	ppm	A111	HIT	BRIANA TRAVIS	SOIL	< LOD	11.52	49.91	30.13	< LOD	34123.08	425.62	123.62	101.56	2081.74	43.77	11584.16	5899.75	3390.95	430.62
213	TestAll Geo	ppm	A112	HIT	BRIANA TRAVIS	SOIL	< LOD	< LOD	104.98	54.53	408.74	27996.91	443.16	147.75	97.13	3472.86	< LOD	8674.38	4144.6	2925.68	491.75
214	TestAll Geo	ppm	A112	HIT	BRIANA TRAVIS	SOIL	< LOD	< LOD	122.38	< LOD	< LOD	32952.69	645.56	103.48	98.38	2032.37	< LOD	10466.68	5515.59	2771.92	450.01
215	TestAll Geo	ppm	A113	HIT	BRIANA TRAVIS	SOIL	7.34	11.57	66.1	< LOD	308.77	31122.39	361.01	119	61.84	1622.7	< LOD	7172.81	3426.53	3157.61	590.83
216	TestAll Geo	ppm	A113	HIT	BRIANA TRAVIS	SOIL	< LOD	14.13	66.38	28.18	244.16	38259.92	549.79	128.9	102.08	2137.41	< LOD	9093.35	6766.33	2504.22	522.99
217	TestAll Geo	ppm	A114	HIT	BRIANA TRAVIS	SOIL	< LOD	10.96	183.67	52.77	310.7	42607.43	668.47	152.62	96.32	1502.44	83.16	10510.46	2711.86	3143.99	446.37
218	TestAll Geo	ppm	A115	HIT	BRIANA TRAVIS	SOIL	< LOD	< LOD	55.68	58.71	393.49	27992.84	464.19	168.19	76.4	1577.01	58.48	11823.08	2254.62	3268	683.49
219	TestAll Geo	ppm	A115	HIT	BRIANA TRAVIS	SOIL	< LOD	13.11	64.76	54.45	202.48	37890.92	630.27	124.64	79.24	1620.91	45.82	7065.75	2895.04	1330.62	481.4
220	TestAll Geo	ppm	A116	HIT	BRIANA TRAVIS	SOIL	< LOD	< LOD	62.78	39.3	337.91	29605.19	487.3	163.35	86.47	1962.4	37.02	6361.57	1557.5	1267.02	612.26
221	TestAll Geo	ppm	A116	HIT	BRIANA TRAVIS	SOIL	< LOD	< LOD	72.37	58.34	177.35	39179.75	780.4	154.25	113.6	2397.66	87.77	10947.17	4658.81	1961.43	638.71
222	TestAll Geo	ppm	A117	HIT	BRIANA TRAVIS	SOIL	4.17	< LOD	60.14	44.18	422.9	31113.94	370.31	193.1	111.08	4247.44	< LOD	8646.94	2433.82	2488.06	674.21
223	TestAll Geo	ppm	A117	HIT	BRIANA TRAVIS	SOIL	< LOD	< LOD	67.92	47.74	261.54	40267.97	634.67	126.32	120.02	2454.85	71.37	14199.88	5258.86	1940.19	628.83
224	TestAll Geo	ppm	A118	HIT	BRIANA TRAVIS	SOIL	6.81	9.43	58.94	66.07	293.63	27947.77	357.06	144.36	116.57	3549.31	70.76	10599.1	3034.58	2436.92	599.82
225	TestAll Geo	ppm	A119	HIT	BRIANA TRAVIS	SOIL	< LOD	10.1	45.71	80.33	424.05	32418.35	443.04	181.44	80.65	2682.06	53.55	12741.1	2810.91	2462.88	598.13
226	TestAll Geo	ppm	A119	HIT	BRIANA TRAVIS	SOIL	< LOD	9.26	58.34	57.16	235.92	41528.16	552.59	156.97	93.32	2519.18	< LOD	14775.97	5626.65	2402.77	790.21
227	TestAll Geo	ppm	A120	HIT	BRIANA TRAVIS	SOIL	< LOD	< LOD	101.92	50.44	249.44	38141.01	589.82	128.9	116.48	2747.58	< LOD	14428.39	5626.37	2735.24	616.52
228	TestAll Geo	ppm	A120	HIT	BRIANA TRAVIS	SOIL	< LOD	15.96	74.15	77.85	< LOD	42216.57	594.92	133.2	116.24	2364.79	49.41	13830.3	4911.15	2853.94	515.79
229	TestAll Geo	ppm	A121	HIT	BRIANA TRAVIS	SOIL	< LOD	< LOD	62.26	23.29	219.42	22521.12	300.48	116.5	103.06	3989.01	< LOD	9159.8	3481.03	2037.99	597.45
230	TestAll Geo	ppm	A122	HIT	BRIANA TRAVIS	SOIL	5.31	< LOD	61.1	< LOD	259.63	28335.97	373.32	109.99	89.46	1440.06	80.58	11430.09	2548.17	2277.33	537.21
231	TestAll Geo	ppm	A122	HIT	BRIANA TRAVIS	SOIL	< LOD	< LOD	74.95	31.5	247.6	34997.01	509.51	110.33	88.19	2070.13	61.82	12508.57	5085.42	1986.96	611.32
232	TestAll Geo	ppm	A123	HIT	BRIANA TRAVIS	SOIL	< LOD	< LOD	59.66	< LOD	337.47	26511.88	312.7	124.62	87.1	2586.13	54.57	8266.08	3296.28	1904.47	505.38

Index	Type	Units	SAMPLE_NUM	PROJ	INSPECTOR	NOTE	Mo	As	Zn	Cu	Co	Fe	Mn	Cr	V	Ti	Sc	Ca	K	S	Ba
233	TestAll Geo	ppm	A123	HIT	BRIANA TRAVIS	SOIL	< LOD	< LOD	64.84	< LOD	280.76	32935.28	527.25	86.99	89.51	2121.49	78.96	12600.14	4944.29	1722.96	549.97
234	TestAll Geo	ppm	A124	HIT	BRIANA TRAVIS	SOIL	< LOD	< LOD	62.72	36.2	295.39	25866.91	330.57	122.52	93.44	3103.23	58.11	7953.96	3082.61	1583.22	502.87
235	TestAll Geo	ppm	A124	HIT	BRIANA TRAVIS	SOIL	< LOD	< LOD	62.37	28.53	246.62	31818.04	523.49	102.41	94.25	2035.39	58.52	12588.18	4183	2342.05	536.48
236	TestAll Geo	ppm	A125	HIT	BRIANA TRAVIS	SOIL	< LOD	< LOD	45.35	29.3	344.85	26007.08	291.88	119.74	108.93	3711.79	47.83	8144.55	3400.55	1649.3	601.72
237	TestAll Geo	ppm	A125	HIT	BRIANA TRAVIS	SOIL	< LOD	8.86	57.92	32.06	233.99	36182.37	523.33	93.77	117.4	2455.86	58.89	14578.29	5846.77	2194.36	724.16
238	TestAll Geo	ppm	A126	HIT	BRIANA TRAVIS	SOIL	< LOD	10.25	54.31	40.9	303.51	27051.59	317.4	132.26	100.11	3366.1	43.96	10268.46	3440.18	1468.8	650.85
239	TestAll Geo	ppm	A126	HIT	BRIANA TRAVIS	SOIL	< LOD	9.84	58.22	45.56	264.68	40123.45	554.46	90.87	115.1	2416.28	< LOD	14895.18	6180.11	2100.42	540.29
240	TestAll Geo	ppm	A127	HIT	BRIANA TRAVIS	SOIL	< LOD	10.33	44.74	27.66	299.32	26702.79	339.75	110.92	90.77	3210.54	< LOD	12146.55	4807.84	1642.92	567.11
241	TestAll Geo	ppm	A127	HIT	BRIANA TRAVIS	SOIL	< LOD	< LOD	56.49	27.13	< LOD	35883.29	528.76	93.36	124.56	2659.78	61.79	14881.54	6798.05	2261.35	632.1
242	TestAll Geo	ppm	A128	HIT	BRIANA TRAVIS	SOIL	< LOD	< LOD	59.65	23.88	284.34	25460.52	382.98	126.79	98.42	2660.34	62.05	8172.61	2106.49	1675.31	395.94
243	TestAll Geo	ppm	A128	HIT	BRIANA TRAVIS	SOIL	< LOD	< LOD	65.59	< LOD	315.66	31235.53	566.71	84.7	100.82	2201.52	48.38	12054.81	3960.93	2444.19	336.07
244	TestAll Geo	ppm	A129	HIT	BRIANA TRAVIS	SOIL	< LOD	6.79	69.64	29.23	218.44	24437.26	362.08	128.09	89.81	3293.87	< LOD	8187.28	1421.97	1756.12	495.56
245	TestAll Geo	ppm	A129	HIT	BRIANA TRAVIS	SOIL	< LOD	< LOD	71.34	27.48	170.82	33686.45	471.43	115.59	95.85	2366.67	85.46	11795.62	4492.56	1478.29	521.78
246	TestAll Geo	ppm	A130	HIT	BRIANA TRAVIS	SOIL	6.07	10.1	49.45	< LOD	232.25	23655.33	313.65	144.12	97.8	3201.32	< LOD	8264.04	2403.24	2239.81	471.35
247	TestAll Geo	ppm	A130	HIT	BRIANA TRAVIS	SOIL	< LOD	7.26	68.5	< LOD	281.58	32805.24	489.63	100.16	95.92	2255.08	85.77	13342.24	4025.23	3223.61	664.13
248	TestAll Geo	ppm	A131	HIT	BRIANA TRAVIS	SOIL	4.43	< LOD	59.74	39.24	406.92	23848.88	312.58	141.72	78.8	3029.08	< LOD	7213.83	1082.72	2429.48	585.17
249	TestAll Geo	ppm	A131	HIT	BRIANA TRAVIS	SOIL	< LOD	12.93	74.59	53.1	456.18	36850.38	575.55	114.41	100.52	2456.52	90.16	12451.29	5632.84	1945.44	384.6
250	TestAll Geo	ppm	A132	HIT	BRIANA TRAVIS	SOIL	< LOD	8.61	80.66	30.7	335.67	23556.72	288.89	146.33	82.65	2674.44	< LOD	8411.38	3045.68	1710.87	799.9
251	TestAll Geo	ppm	A132	HIT	BRIANA TRAVIS	SOIL	< LOD	< LOD	80.23	< LOD	223.39	28688.36	412.88	104.91	66.15	2318.89	69.98	11679.75	6286.62	1381.52	525.38
252	TestAll Geo	ppm	A133	HIT	BRIANA TRAVIS	SOIL	7.2	< LOD	54.49	< LOD	314.99	19588.16	278.75	152.93	82.22	2922.02	33.19	5139.97	1025.3	1711.01	401.99
253	TestAll Geo	ppm	A133	HIT	BRIANA TRAVIS	SOIL	< LOD	< LOD	62.45	< LOD	209.81	28331.29	409.21	99.94	81.36	1680.25	< LOD	7982.27	3490.04	1487.4	502.3
254	TestAll Geo	ppm	A134	HIT	BRIANA TRAVIS	SOIL	< LOD	< LOD	57.57	32.29	356.27	20946.3	348.32	160.38	81.63	2737.53	28.14	6248.58	2054.47	1412.58	431.13
255	TestAll Geo	ppm	A134	HIT	BRIANA TRAVIS	SOIL	< LOD	< LOD	66.29	< LOD	181.02	28764.73	452.59	91.57	74.16	1707.47	39.23	8781.21	3735.62	1374.45	506.56
256	TestAll Geo	ppm	A135	HIT	BRIANA TRAVIS	SOIL	4.6	< LOD	48.57	28.49	235.3	29191.06	319.01	134.62	74.62	1680.16	78.12	10725.71	3466.84	2637.09	303.8
257	TestAll Geo	ppm	A135	HIT	BRIANA TRAVIS	SOIL	< LOD	8.48	46.04	32.14	224.48	33747.79	466.76	111.53	109.53	2142.81	68.79	10138.22	4154.47	1854.38	444.82
258	TestAll Geo	ppm	A136	HIT	BRIANA TRAVIS	SOIL	< LOD	< LOD	62.1	< LOD	396.24	20393.42	260.78	108.14	71.87	2179.59	< LOD	6502.67	1898.81	1491.7	426.56
259	TestAll Geo	ppm	A136	HIT	BRIANA TRAVIS	SOIL	< LOD	< LOD	64.52	31.56	329.11	29818.49	585.14	93.61	88.04	2023.98	63.93	11028.17	3573.78	3060.41	
260	TestAll Geo	ppm	A136	HIT	BRIANA TRAVIS	SOIL	< LOD	9.17	77.84	< LOD	275.96	30189.25	531.26	111.39	94.18	2017.1	59.83	10862.34	3421.66	3059.48	476.1
261	TestAll Geo	ppm	A137	HIT	BRIANA TRAVIS	SOIL	< LOD	< LOD	59.73	< LOD	291.15	28679.77	426.89	104.12	70.76	2089.34	72.21	10726.67	2677.52	2401.17	506.48
262	TestAll Geo	ppm	A137	HIT	BRIANA TRAVIS	SOIL	< LOD	11.07	57.46	38.43	298.53	32232.25	443.56	69.22	81.08	2334.97	49.99	11268.66	5204.94	1996.3	560.39
263	TestAll Geo	ppm	A138	HIT	BRIANA TRAVIS	SOIL	< LOD	8.98	49.32	25.59	224.28	25001.7	387.34	82.5	84.52	3016.11	40.5	8210.94	2896.98	1918.07	443.93
264	TestAll Geo	ppm	A138	HIT	BRIANA TRAVIS	SOIL	< LOD	6.64	56.02	35.8	330.67	36943.55	556.53	76.66	98.38	2587.08	71.53	10842.53	5961.99	1423.8	508.85
265	TestAll Geo	ppm	A139	HIT	BRIANA TRAVIS	SOIL	< LOD	< LOD	72.18	25.63	348.4	24150.01	333.5	141.62	90.56	2980.15	40.37	7453.67	1276.92	2411.24	413.13
266	TestAll Geo	ppm	A139	HIT	BRIANA TRAVIS	SOIL	< LOD	< LOD	85.37	26.11	239.89	31950.61	1000.89	123.02	92.4	1998.72	< LOD	11906.66	3685.96	3091.48	465.82
267	TestAll Geo	ppm	A140	HIT	BRIANA TRAVIS	SOIL	< LOD	< LOD	59.05	< LOD	126.49	19217.73	287.23	92.62	84.01	3038.85	27.53	5243.49	1009.8	1598.26	422.64
268	TestAll Geo	ppm	A140	HIT	BRIANA TRAVIS	SOIL	< LOD	8.71	76.01	32.61	178.09	30806.39	740.07	101.76	90.75	2097.58	69.58	11437.43	3969.46	2751.59	486.2
269	TestAll Geo	ppm	A141	HIT	BRIANA TRAVIS	SOIL	< LOD	< LOD	43.04	< LOD	286.48	22546.38	309.94	155.61	101.42	3675.27	47.62	7911.97	1460.79	2717.55	485.1
270	TestAll Geo	ppm	A141	HIT	BRIANA TRAVIS	SOIL	< LOD	< LOD	44.2	37.74	166.44	34492.94	521.11	93.27	103.09	2206.21	66.14	11679.91	3689.97	2387.31	628.98
271	TestAll Geo	ppm	A142	HIT	BRIANA TRAVIS	SOIL	5.08	< LOD	59.22	< LOD	334.25	26071.28	384.86	121.39	68.25	2131.82	50.67	5761.32	1352.73	1764.41	452.43
272	TestAll Geo	ppm	A142	HIT	BRIANA TRAVIS	SOIL	< LOD	< LOD	62.8	31.22	292.55	34755.76	607.89	96.35	77.36	1870.84	58.91	11190.27	3497.59	2008.82	396.03

Index	Type	Units	SAMPLE_NUM	PROJ	INSPECTOR	NOTE	Mo	As	Zn	Cu	Co	Fe	Mn	Cr	V	Ti	Sc	Ca	K	S	Ba
273	TestAll Geo	ppm	A143	HIT	BRIANA TRAVIS	SOIL	< LOD	< LOD	59.09	49.69	319	30629.09	435.24	121.76	86.78	2729.99	50.97	10268.13	2260.73	1938.59	517.61
274	TestAll Geo	ppm	A143	HIT	BRIANA TRAVIS	SOIL	< LOD	10.18	60.13	69.11	234.45	41040.95	708.3	135.83	98.87	2323.69	86.56	12216.69	4231.75	2228.25	478.23
275	TestAll Geo	ppm	A144	HIT	BRIANA TRAVIS	SOIL	< LOD	5.41	78.9	49.05	375.3	28995.21	410.7	139.31	106.81	3642.71	< LOD	8750.94	2180.29	2565.26	495.01
276	TestAll Geo	ppm	A144	HIT	BRIANA TRAVIS	SOIL	< LOD	< LOD	87.7	29.09	195.63	35046.96	864.53	86.8	86.86	1969.18	97.44	11930.38	3955.51	2554.19	361.65
277	TestAll Geo	ppm	A145	HIT	BRIANA TRAVIS	SOIL	< LOD	10.14	48.76	31.02	429.48	27977.3	293.82	159.47	101.47	4511.4	50.32	7627.14	1741.46	2445.54	518.65
278	TestAll Geo	ppm	A145	HIT	BRIANA TRAVIS	SOIL	< LOD	< LOD	53.94	36.02	257.29	37129.06	501.22	113.57	116.49	2083.42	73.57	12068.61	3667.78	2286.41	510.62
279	TestAll Geo	ppm	A146	HIT	BRIANA TRAVIS	SOIL	< LOD	< LOD	54.86	26.03	330.39	20544.18	320.33	128.91	77.68	2274.48	37.05	6754.99	1416.3	1855.64	335.66
280	TestAll Geo	ppm	A146	HIT	BRIANA TRAVIS	SOIL	< LOD	9.16	89.6	< LOD	297.1	34810.71	652.32	108.51	84.95	2091.34	52.66	11562.44	3174.98	2521.4	565.52
281	TestAll Geo	ppm	A147	HIT	BRIANA TRAVIS	SOIL	< LOD	< LOD	62.1	34.51	322.87	24634.57	379.76	155.4	81.8	2424.08	36.14	6627.83	1249.24	2471.23	512.16
282	TestAll Geo	ppm	A147	HIT	BRIANA TRAVIS	SOIL	< LOD	7.29	70.2	32.58	256.92	34175.12	570.95	122.41	95.39	1907.31	81.72	10554.36	3411.19	1246.49	506.54
283	TestAll Geo	ppm	A148	HIT	BRIANA TRAVIS	SOIL	< LOD	< LOD	65.21	32.71	263.47	30997.73	437.75	146.49	81.73	1543.75	49.39	10277.42	2038.98	3263.4	621.81
284	TestAll Geo	ppm	A148	HIT	BRIANA TRAVIS	SOIL	< LOD	8.99	86.66	38.96	324.84	37753.18	704.81	89.46	102.29	2225.19	69.75	11676.56	4832.46	1826.2	507.73
285	TestAll Geo	ppm	A149	HIT	BRIANA TRAVIS	SOIL	< LOD	< LOD	53.67	28.98	336.63	27259.84	316.4	149.11	82.77	2738.92	61.8	8511.66	2028.31	2494.47	543.1
286	TestAll Geo	ppm	A149	HIT	BRIANA TRAVIS	SOIL	< LOD	< LOD	54.23	51.4	250.31	38614.65	551.22	111.98	120.86	2270.39	76.05	12491.76	4066.98	3119.08	470.69
287	TestAll Geo	ppm	A150	HIT	BRIANA TRAVIS	SOIL	< LOD	< LOD	55.88	35.59	320.02	26711.47	345.94	140.06	79.65	1356.5	70.83	10558.42	1998.78	2805.68	584.95
288	TestAll Geo	ppm	A150	HIT	BRIANA TRAVIS	SOIL	< LOD	9.74	72.28	131.65	199.23	41527.21	669.55	99.55	106.9	2162.68	59.39	13311.25	4649.18	2063.02	584.14
289	TestAll Geo	ppm	A151	HIT	BRIANA TRAVIS	SOIL	< LOD	8.68	63.08	43.79	381.08	29231.58	328.14	140.33	72.88	1634.1	54.34	10501.05	2153.83	3042.27	470.62
290	TestAll Geo	ppm	A151	HIT	BRIANA TRAVIS	SOIL	< LOD	9.86	59.16	52.23	288.37	37154.85	471.41	134.06	113.89	2280.9	75.05	12280.49	3837.24	2961.73	428.18
291	TestAll Geo	ppm	A152	HIT	BRIANA TRAVIS	SOIL	< LOD	10.08	67.87	71.97	359.86	28181.02	495.99	170.82	118.98	3347.07	< LOD	8084.7	1675.3	3135.43	635.98
292	TestAll Geo	ppm	A152	HIT	BRIANA TRAVIS	SOIL	< LOD	< LOD	68.68	70.61	< LOD	43647.98	646.99	124.8	85.11	2272.7	52.23	11627.87	4778.3	2045.98	426.31
293	TestAll Geo	ppm	A153	HIT	BRIANA TRAVIS	SOIL	< LOD	< LOD	60.71	61.74	466.01	29734.85	420.78	168.27	97.17	3097.56	< LOD	6841.79	1503.45	1967.77	517.91
294	TestAll Geo	ppm	A153	HIT	BRIANA TRAVIS	SOIL	< LOD	12.96	73.33	88.98	< LOD	45762.26	639.17	114.2	116.8	2004.34	51.88	11357.7	3952.77	3325.22	419.15
295	TestAll Geo	ppm	A154	HIT	BRIANA TRAVIS	SOIL	< LOD	10.3	59.08	64.07	396.97	30975.78	504.47	156.71	102.37	2658.16	< LOD	8423.06	1170.82	2807.65	516.23
296	TestAll Geo	ppm	A154	HIT	BRIANA TRAVIS	SOIL	< LOD	8.44	73.59	72.04	336.91	42357.78	577.78	121.45	126.28	2032.69	66.87	12437.85	3576.76	3426.69	384.26
297	TestAll Geo	ppm	A155	HIT	BRIANA TRAVIS	SOIL	< LOD	9.53	59.56	52.03	471.53	27374.73	440.1	173.79	105.52	4302.7	56.1	8224.3	1056.65	2280.15	595.8
298	TestAll Geo	ppm	A155	HIT	BRIANA TRAVIS	SOIL	< LOD	< LOD	48.96	47.37	261.85	35218.62	646.34	135.63	111.21	2320.54	128.19	17378.37	3644.99	2693.41	544.26
299	TestAll Geo	ppm	A156	HIT	BRIANA TRAVIS	SOIL	< LOD	5.73	54.98	38.47	348.13	24964.09	327.18	138.73	106.5	3669.51	44.1	7984.06	1158.16	2485.02	550.28
300	TestAll Geo	ppm	A156	HIT	BRIANA TRAVIS	SOIL	< LOD	< LOD	44.32	31.8	< LOD	34314.17	441.01	96.15	113.63	2358.15	45.97	12774.99	3967.99	3158.41	465.7
301	TestAll Geo	ppm	A157	HIT	BRIANA TRAVIS	SOIL	< LOD	11.87	44.98	36.06	198.6	28580.05	340.04	124.27	77.68	1116.83	43.77	8656.45	1874.71	1941.87	484.61
302	TestAll Geo	ppm	A157	HIT	BRIANA TRAVIS	SOIL	< LOD	< LOD	62.84	59.91	232.45	42736.2	678.97	138.43	119.46	2123.18	66.86	14407.88	3834.42	2901.21	535.31
303	TestAll Geo	ppm	A158	HIT	BRIANA TRAVIS	SOIL	< LOD	< LOD	49.18	45.51	316.09	26452.26	556.62	156.17	78.56	1105.66	70.25	11186.09	1476.91	3898.54	722.39
304	TestAll Geo	ppm	A158	HIT	BRIANA TRAVIS	SOIL	< LOD	9.02	56.66	36.44	203.15	35060.38	604.51	124.72	86.06	1981.3	60.09	13560.2	4032.72	1946.79	657.78
305	TestAll Geo	ppm	A159	HIT	BRIANA TRAVIS	SOIL	< LOD	< LOD	54.76	39.79	302.92	27620.87	330.48	137.32	81.21	3098.93	42.82	8819.05	1620.67	2984.27	553.48
306	TestAll Geo	ppm	A159	HIT	BRIANA TRAVIS	SOIL	< LOD	< LOD	52.54	26.16	215.63	31475.83	419.25	93.24	88.21	1680.67	96.99	11328.66	2714.55	2275.22	540.63
307	TestAll Geo	ppm	A160	HIT	BRIANA TRAVIS	SOIL	< LOD	< LOD	55.55	36.97	264.72	22688.45	291.53	120.96	74.66	2269.46	43.86	6210.22	1508.54	2173.52	492.32
308	TestAll Geo	ppm	A160	HIT	BRIANA TRAVIS	SOIL	3.63	< LOD	63.44	38.98	250.33	32881.87	545.4	107.92	103.88	2165.49	85.61	11192.98	3458.66	2584.22	495.26
309	TestAll Geo	ppm	A161	HIT	BRIANA TRAVIS	SOIL	< LOD	< LOD	53.03	40.55	361	21990.17	198.1	130.21	85.99	2749.89	< LOD	5792.38	1378.45	1556.29	496.52
310	TestAll Geo	ppm	A161	HIT	BRIANA TRAVIS	SOIL	< LOD	10.75	48.55	30.85	263.15	30367.87	371.49	105.21	88.76	1594.39	45.49	8146.68	2194.89	2540.89	529.08
311	TestAll Geo	ppm	A162	HIT	BRIANA TRAVIS	SOIL	< LOD	< LOD	62.33	27.53	252.28	21357.22	295.69	95.52	70.11	1303.85	45.78	6867.82	1956.47	1435.87	334.24
312	TestAll Geo	ppm	A162	HIT	BRIANA TRAVIS	SOIL	< LOD	< LOD	75.51	< LOD	222.72	26844.05	447.89	111.2	84.48	1715.71	46.65	7281.13	3339.56	1128.78	372.97

Index	Type	Units	SAMPLE_NUM	PROJ	INSPECTOR	NOTE	Mo	As	Zn	Cu	Co	Fe	Mn	Cr	V	Ti	Sc	Ca	K	S	Ba
313	TestAll Geo	ppm	A163	HIT	BRIANA TRAVIS	SOIL	< LOD	< LOD	55.07	28.44	366.61	23445.68	306.13	122.08	79.1	1575.73	41.46	8241.92	1701.33	2829.27	453.67
314	TestAll Geo	ppm	A163	HIT	BRIANA TRAVIS	SOIL	< LOD	9.35	58.39	< LOD	181.95	27586.86	392.47	82.86	80.97	1638.92	77.97	6989.34	2624.94	1105.95	421.81
315	TestAll Geo	ppm	A164	HIT	BRIANA TRAVIS	SOIL	< LOD	< LOD	57.26	< LOD	299.52	22444.33	491.79	109.79	88.62	4028.05	49.59	7841.09	1182.5	2446.59	382.49
316	TestAll Geo	ppm	A164	HIT	BRIANA TRAVIS	SOIL	< LOD	< LOD	59.67	< LOD	250.75	30885.6	447.3	101.86	82.63	2089.53	< LOD	10698.39	3438.44	1882.48	380.58
317	TestAll Geo	ppm	A165	HIT	BRIANA TRAVIS	SOIL	< LOD	< LOD	54.33	< LOD	258.19	23295.82	319.64	135.28	92.82	3177.07	< LOD	8815.05	2957.06	2007.55	637.46
318	TestAll Geo	ppm	A165	HIT	BRIANA TRAVIS	SOIL	< LOD	9.1	57.63	< LOD	177.87	32300.42	390.07	87.13	93.15	2316.58	69.96	10177.07	4706.76	2359.23	462.54
319	TestAll Geo	ppm	A166	HIT	BRIANA TRAVIS	SOIL	< LOD	< LOD	57.11	38.93	222.63	22267.48	284.48	117.15	82.29	1846.46	36.26	7460.68	1772.82	2842.45	464.58
320	TestAll Geo	ppm	A166	HIT	BRIANA TRAVIS	SOIL	< LOD	< LOD	78.03	< LOD	188.38	31706.5	469.34	102.72	84.31	1868.48	61.38	8891.44	3264.55	1683.76	429.11
321	TestAll Geo	ppm	A167	HIT	BRIANA TRAVIS	SOIL	< LOD	10.2	47.89	46.02	227.79	32059.3	488.17	127.83	93.67	2240.89	80.72	11049.46	2290.68	2484.41	630.98
322	TestAll Geo	ppm	A167	HIT	BRIANA TRAVIS	SOIL	< LOD	10.09	57.3	49.28	238.67	35160.69	667.67	110.19	110.73	1864.69	80.59	12859.08	3226.34	2679.31	442.48
323	TestAll Geo	ppm	A168	HIT	BRIANA TRAVIS	SOIL	< LOD	9.22	51.87	33.77	352.18	24333.7	372.58	145.11	67.73	2550.87	53.02	9405.59	1890.73	1812.18	525.18
324	TestAll Geo	ppm	A168	HIT	BRIANA TRAVIS	SOIL	< LOD	< LOD	46.2	29.44	259.41	32123.63	448.15	98.41	84.02	2036.94	61.9	12912.73	3340.47	2722.28	408.22
325	TestAll Geo	ppm	A169	HIT	BRIANA TRAVIS	SOIL	< LOD	< LOD	45.24	22.76	309.87	22143.64	267.96	124.52	103.57	3727.72	52.4	8813.22	1452.12	1752.47	616.94
326	TestAll Geo	ppm	A169	HIT	BRIANA TRAVIS	SOIL	< LOD	< LOD	40.62	< LOD	< LOD	31199.93	432.94	145.72	90.88	1969.63	78.48	12694.51	3212.25	1358.42	402.97
327	TestAll Geo	ppm	A170	HIT	BRIANA TRAVIS	SOIL	< LOD	9.07	54.83	< LOD	222.28	28647.79	388.63	131.61	67.58	1344.78	59.01	10191.55	2170.1	2012.1	439.03
328	TestAll Geo	ppm	A170	HIT	BRIANA TRAVIS	SOIL	< LOD	8.5	49.68	< LOD	249.09	30294.62	408.76	118.64	85.45	1780.74	75.14	11858.18	3097.33	2258.75	540.34
329	TestAll Geo	ppm	A171	HIT	BRIANA TRAVIS	SOIL	< LOD	< LOD	46.63	41.53	295.54	24332.9	323.48	143.45	77.38	1277.03	94.84	10710.19	1094.2	2803.24	458.8
330	TestAll Geo	ppm	A171	HIT	BRIANA TRAVIS	SOIL	< LOD	9.47	44.9	28.76	248.28	33222.45	498.54	96.09	135.91	2031.88	98.29	13424.86	3102.05	3073.2	494.29
331	TestAll Geo	ppm	A172	HIT	BRIANA TRAVIS	SOIL	< LOD	< LOD	54.11	43.23	333.8	25372.81	350.15	165.36	98.31	2912.58	42.56	8173.95	1485.23	2431.3	484.96
332	TestAll Geo	ppm	A172	HIT	BRIANA TRAVIS	SOIL	< LOD	9.84	59.53	< LOD	286.61	30788.7	432.3	128.43	98.21	2024.3	95.7	11283.98	2665.88	2277.38	554.65
333	TestAll Geo	ppm	A173	HIT	BRIANA TRAVIS	SOIL	< LOD	< LOD	57.67	< LOD	244.99	24904.54	460.1	113.8	54.99	1219.12	71.64	11721.37	1667.55	2700.92	401.91
334	TestAll Geo	ppm	A173	HIT	BRIANA TRAVIS	SOIL	< LOD	9.22	78.5	25.05	199.01	30263.91	601.08	124.5	88.58	1870.24	79.18	14571.84	3046.79	3009.16	505.78
335	TestAll Geo	ppm	A174	HIT	BRIANA TRAVIS	SOIL	< LOD	< LOD	51.67	< LOD	266.68	27979.88	412.45	96.12	72.13	2099.55	55.1	12237.62	2656.14	2615.7	574.99
336	TestAll Geo	ppm	A174	HIT	BRIANA TRAVIS	SOIL	< LOD	12.41	55.84	< LOD	288.75	34562.19	529.93	84.86	107.86	2472.29	106.43	15285.29	4911.66	2940.24	515.42
337	TestAll Geo	ppm	A175	HIT	BRIANA TRAVIS	SOIL	< LOD	< LOD	43.65	38.28	369.31	24793.98	271.18	146.81	110.25	4143.08	40.52	9184.11	1811.61	2512.31	574.82
338	TestAll Geo	ppm	A175	HIT	BRIANA TRAVIS	SOIL	< LOD	< LOD	43.79	28.9	244.73	34230.82	511.73	124.23	94.11	2116.17	104.37	14731.4	3666.69	2772.83	512.84
339	TestAll Geo	ppm	A176	HIT	BRIANA TRAVIS	SOIL	< LOD	8.65	49.95	47.46	354.63	26302.23	356.99	173.58	98.09	2941.04	50.27	9251.8	1231.1	2564.28	549.65
340	TestAll Geo	ppm	A176	HIT	BRIANA TRAVIS	SOIL	< LOD	< LOD	56.47	46.3	260.5	34080.6	456.14	102.72	117.59	2423.67	98.06	14685.31	4446.11	2467.95	479.42
341	TestAll Geo	ppm	A177	HIT	BRIANA TRAVIS	SOIL	< LOD	< LOD	45.15	25.35	< LOD	34077.41	442.99	95.34	112.37	2336.03	98.42	13222.07	4046.35	3128.27	592.44
342	TestAll Geo	ppm	A177	HIT	BRIANA TRAVIS	SOIL	< LOD	8.45	40.91	53.73	242.81	34653.62	426.88	117.95	119.32	2403.19	113.08	13391.52	4472.71	2612.22	529.38
343	TestAll Geo	ppm	A178	HIT	BRIANA TRAVIS	SOIL	5.13	< LOD	61.1	64.24	748.06	35849.73	289.01	165.21	74.35	1502.35	36.64	5634.13	1301.36	1562.14	464.81
344	TestAll Geo	ppm	A178	HIT	BRIANA TRAVIS	SOIL	6.57	6.86	90.21	75.77	317.01	54860	431.98	131.58	127.53	3283.88	< LOD	9714.09	5054.66	2546	458.23
345	TestAll Geo	ppm	A179	HIT	BRIANA TRAVIS	SOIL	< LOD	9.26	43.49	37.26	359	20113.83	253.8	135.5	68.65	1561.27	< LOD	5674.44	1237.82	869.43	501.08
346	TestAll Geo	ppm	A179	HIT	BRIANA TRAVIS	SOIL	< LOD	< LOD	55.27	32.36	297.07	28043.82	640.88	116.63	73.89	1484.79	58.29	7336.25	2234.09	1378.89	714.88
347	TestAll Geo	ppm	A180	HIT	BRIANA TRAVIS	SOIL	< LOD	< LOD	42.66	30.76	368.29	30031.94	337.81	161.1	72.41	1047.03	< LOD	7020.96	1293.16	2193.86	546.8
348	TestAll Geo	ppm	A180	HIT	BRIANA TRAVIS	SOIL	< LOD	< LOD	43.09	< LOD	202.83	34024.12	428.75	109.48	105.85	1818.77	59.89	7047.78	2454.9	956.1	425.25
349	TestAll Geo	ppm	A181	HIT	BRIANA TRAVIS	SOIL	< LOD	< LOD	49.97	44.07	337.58	31835.38	305.04	154.78	88.98	1723.24	< LOD	7532.53	3860.28	883.88	327.63
350	TestAll Geo	ppm	A181	HIT	BRIANA TRAVIS	SOIL	< LOD	11.73	44.82	70.05	263.81	47772.84	328.74	133.44	95.38	2146.07	< LOD	5814.53	3444.56	1291.9	315.03
351	TestAll Geo	ppm	A182	HIT	BRIANA TRAVIS	SOIL	< LOD	9.07	89.73	44.22	321.59	25050.74	230.11	153.66	97.74	3089.46	< LOD	5915.98	1799.03	1496.51	460.25
352	TestAll Geo	ppm	A182	HIT	BRIANA TRAVIS	SOIL	< LOD	8.59	82.29	24.37	299.15	33929.09	413.48	108.47	94.98	1862.02	47.49	8430.76	3002.34	1241.58	420.57

Index	Type	Units	SAMPLE_NUM	PROJ	INSPECTOR	NOTE	Mo	As	Zn	Cu	Co	Fe	Mn	Cr	V	Ti	Sc	Ca	K	S	Ba
353	TestAll Geo	ppm	A183	HIT	BRIANA TRAVIS	SOIL	< LOD	< LOD	53.59	28.99	324.98	26395.96	233.67	133.4	73.12	1244.32	30.9	6498.21	1941.37	1729.59	812.19
354	TestAll Geo	ppm	A183	HIT	BRIANA TRAVIS	SOIL	< LOD	< LOD	55.84	< LOD	211.61	30694.41	301.02	112.74	79.72	1684.29	43.23	6686.28	2657.88	1137.17	410.39
355	TestAll Geo	ppm	A184	HIT	BRIANA TRAVIS	SOIL	< LOD	< LOD	53.21	41.79	323.66	28460.8	299.36	123.87	79.63	1516.4	44.59	8007.39	1957.35	1700.02	472.24
356	TestAll Geo	ppm	A184	HIT	BRIANA TRAVIS	SOIL	< LOD	< LOD	57.51	27.96	217.86	35121.58	483.59	96.28	109.77	2119.37	55.98	7700.85	3009.17	1247.21	578.41
357	TestAll Geo	ppm	A185	HIT	BRIANA TRAVIS	SOIL	< LOD	< LOD	33.74	36.58	362.75	24520.21	212.94	120.59	67.36	1293.18	41.77	5745.88	1607.07	719.89	454.62
358	TestAll Geo	ppm	A185	HIT	BRIANA TRAVIS	SOIL	< LOD	7.92	52.62	< LOD	191.43	37531.78	344.22	107.11	101.5	2536.59	67.4	9387	4188.44	1863.91	522.48
359	TestAll Geo	ppm	A186	HIT	BRIANA TRAVIS	SOIL	< LOD	< LOD	58.44	< LOD	271.49	15973.16	176.94	97.93	53.9	941.15	41.56	4754.91	957.88	773.05	306.14
360	TestAll Geo	ppm	A186	HIT	BRIANA TRAVIS	SOIL	< LOD	< LOD	60.23	26.04	222.85	29168.81	284.75	72.48	92.43	1910.1	55.43	6432.81	2493.96	821.43	366.75
361	TestAll Geo	ppm	A187	HIT	BRIANA TRAVIS	SOIL	< LOD	< LOD	53.82	< LOD	334.12	18194.41	178.39	125.53	83.88	3128.83	< LOD	5357.06	576.14	1500.08	< LOD
362	TestAll Geo	ppm	A187	HIT	BRIANA TRAVIS	SOIL	< LOD	< LOD	60.91	< LOD	217.55	26682.54	300.31	105.41	75.12	1467.47	63.5	5606.74	1817.24	1130.21	396.23
363	TestAll Geo	ppm	A188	HIT	BRIANA TRAVIS	SOIL	< LOD	< LOD	41.06	27.47	287.11	21179.69	173.16	120.57	77.23	2820.66	< LOD	5235.85	816.18	1059.82	459.83
364	TestAll Geo	ppm	A188	HIT	BRIANA TRAVIS	SOIL	< LOD	8.43	55.78	29.08	342.47	31083.38	307.27	116.4	88.16	1682.3	38.66	6207.48	1638.83	1404.2	456.06
365	TestAll Geo	ppm	A189	HIT	BRIANA TRAVIS	SOIL	< LOD	< LOD	52.58	< LOD	258.29	18723.28	167.87	117.15	70.33	2055.28	27.87	4773.1	883.75	967.5	402.11
366	TestAll Geo	ppm	A189	HIT	BRIANA TRAVIS	SOIL	< LOD	< LOD	65.51	24.26	343.16	29747.29	298.81	123.12	86.99	1657.03	55.13	6131.15	1712.78	1272.58	555.19
367	TestAll Geo	ppm	A190	HIT	BRIANA TRAVIS	SOIL	4.8	< LOD	50.35	30.18	387.84	22077.03	176.59	130.58	81.79	1441.55	< LOD	6606.63	915.63	1805.83	341.27
368	TestAll Geo	ppm	A190	HIT	BRIANA TRAVIS	SOIL	< LOD	< LOD	52.81	26.15	246.1	31479.38	231.35	110.31	100.97	1939.97	41.48	7196.82	2456.98	1357.22	541.82
369	TestAll Geo	ppm	A191	HIT	BRIANA TRAVIS	SOIL	< LOD	< LOD	85.76	< LOD	175.05	24418.69	378.17	107.02	81.94	1915.12	40.65	9861.8	2376.17	2797.36	362.08
370	TestAll Geo	ppm	A191	HIT	BRIANA TRAVIS	SOIL	< LOD	< LOD	95.17	< LOD	169.19	27513.78	465.78	78.52	69.32	2031.79	52.14	8357.11	2996.96	997.75	286.43
371	TestAll Geo	ppm	A192	HIT	BRIANA TRAVIS	SOIL	< LOD	9.96	59.37	< LOD	246.47	24591.57	266	117.87	69.01	1759.14	51.58	6904.2	2396.43	1185.74	370.56
372	TestAll Geo	ppm	A192	HIT	BRIANA TRAVIS	SOIL	< LOD	8.15	63.32	< LOD	< LOD	36578.96	368.91	86.54	89.49	3135.46	44.98	10929.58	4402.18	2156.14	467.77
373	TestAll Geo	ppm	A193	HIT	BRIANA TRAVIS	SOIL	< LOD	< LOD	63.37	< LOD	284.99	31184.59	449.43	59.36	63.41	2039.67	40.25	7985.57	3137.6	1105.73	360.43
374	TestAll Geo	ppm	A193	HIT	BRIANA TRAVIS	SOIL	< LOD	< LOD	79.45	< LOD	223.19	31510.22	459.88	82.98	96.88	2288.89	59.67	8751.58	3704.35	665.28	401.09
375	TestAll Geo	ppm	A194	HIT	BRIANA TRAVIS	SOIL	< LOD	11.85	39.4	< LOD	310.4	34716.31	249.76	101.13	80.82	1457.88	86.9	8342.82	1020.85	1892.9	299.64
376	TestAll Geo	ppm	A194	HIT	BRIANA TRAVIS	SOIL	< LOD	< LOD	33.35	28.75	334.56	38769.09	396.55	115.57	102.45	2151.2	163.25	12784.03	1917.24	957.06	384.04
377	TestAll Geo	ppm	A195	HIT	BRIANA TRAVIS	SOIL	< LOD	< LOD	60.51	< LOD	374.24	24309.16	379.41	138.26	62.88	1025.73	40.49	5784.48	962.99	2108.89	401.49
378	TestAll Geo	ppm	A195	HIT	BRIANA TRAVIS	SOIL	< LOD	< LOD	64.62	23.17	249.47	33091.52	576.74	110.49	86.03	1937.36	54.04	6944.23	2179.52	1138.73	443.66
379	TestAll Geo	ppm	A196	HIT	BRIANA TRAVIS	SOIL	< LOD	< LOD	32.74	< LOD	504.47	27805.65	219.68	143.72	89.25	2462.07	32.22	4647.12	794.76	1265.93	< LOD
380	TestAll Geo	ppm	A196	HIT	BRIANA TRAVIS	SOIL	< LOD	12.16	38.22	27.26	404.71	41112.4	277.5	133.64	87.4	2182.64	< LOD	5607.02	1942.49	1338.68	325.35
381	TestAll Geo	ppm	A197	HIT	BRIANA TRAVIS	SOIL	< LOD	10.77	50.19	52.06	413.2	25687.13	404.45	141.9	91.74	2290.07	< LOD	5902.94	1005.7	1573.38	384.56
382	TestAll Geo	ppm	A197	HIT	BRIANA TRAVIS	SOIL	< LOD	< LOD	51.55	27.33	295.36	35872.15	642.09	112.8	102.14	1940.2	77.51	7301.66	2590.92	978.18	336.78
383	TestAll Geo	ppm	A198	HIT	BRIANA TRAVIS	SOIL	< LOD	< LOD	49.81	31.8	173.96	34696.13	415.44	125.78	98.04	2024.6	45.66	9105.64	2036.51	3120.72	433.74
384	TestAll Geo	ppm	A198	HIT	BRIANA TRAVIS	SOIL	< LOD	9.62	45.4	28.54	228.42	37521.96	518.88	116	90.8	2130.17	54.38	7066	3168.11	1200.46	569.82
385	TestAll Geo	ppm	A199	HIT	BRIANA TRAVIS	SOIL	< LOD	< LOD	62.22	< LOD	366.66	22205.16	246.93	130.28	60.67	1199.72	33.68	5304.03	1108.91	1067.41	307.98
386	TestAll Geo	ppm	A199	HIT	BRIANA TRAVIS	SOIL	< LOD	< LOD	71.68	< LOD	193.68	34544.05	393.86	105.61	90.15	2700.07	< LOD	11034.24	3759.74	3006.36	421.05
387	TestAll Geo	ppm	A200	HIT	BRIANA TRAVIS	SOIL	< LOD	10.29	36.4	23.45	361.78	21697.47	221.11	104.61	91.83	2432.7	< LOD	4934.83	998.62	823.7	376.24
388	TestAll Geo	ppm	A200	HIT	BRIANA TRAVIS	SOIL	< LOD	< LOD	40.37	24.49	276.21	30321.82	450.31	92.48	87.85	1805.57	43.96	6267.58	2044.75	1007.75	350.43
389	TestAll Geo	ppm	A201	HIT	BRIANA TRAVIS	SOIL	< LOD	< LOD	43.01	40.45	318.44	28474.59	468.74	136.57	81.06	1773.43	< LOD	6300.64	648.8	2126.21	407.75
390	TestAll Geo	ppm	A201	HIT	BRIANA TRAVIS	SOIL	< LOD	< LOD	41.7	28.04	243.16	33947.72	371.95	121.61	81.88	1530.53	49.87	5001.16	1410.28	1138.86	325.04
391	TestAll Geo	ppm	A202	HIT	BRIANA TRAVIS	SOIL	< LOD	8.01	40.26	< LOD	270.36	24063.7	212.44	133.44	65.59	1216.15	29.81	5804.06	1118.35	1306.87	347.67
392	TestAll Geo	ppm	A202	HIT	BRIANA TRAVIS	SOIL	< LOD	< LOD	34.13	< LOD	244.46	33461.65	372.45	86.09	78.24	1596.68	31.14	5260.14	1785.94	1077.7	322.79

Index	Type	Units	SAMPLE_NUM	PROJ	INSPECTOR	NOTE	Mo	As	Zn	Cu	Co	Fe	Mn	Cr	V	Ti	Sc	Ca	K	S	Ba
393	TestAll Geo	ppm	A203	HIT	BRIANA TRAVIS	SOIL	< LOD	7.88	46.34	22.91	334.49	24676.95	248.83	135.22	88.09	3715.04	< LOD	6507.65	976.93	1721.91	443.28
394	TestAll Geo	ppm	A203	HIT	BRIANA TRAVIS	SOIL	< LOD	11.92	53.31	< LOD	206.28	35207.95	507.47	98.43	102.19	2292.08	53.85	7786.3	2893.01	1559.1	397.82
395	TestAll Geo	ppm	A204	HIT	BRIANA TRAVIS	SOIL	5.49	< LOD	51.98	36.53	303.49	27365.09	304.04	119.34	86.19	3170.59	< LOD	6667.01	1277.86	2177.42	418.3
396	TestAll Geo	ppm	A204	HIT	BRIANA TRAVIS	SOIL	< LOD	< LOD	59.61	< LOD	320.37	39064.68	531.08	97.66	89.21	1927.66	43	6482.44	2425.51	1569.4	394.24
397	TestAll Geo	ppm	A205	HIT	BRIANA TRAVIS	SOIL	< LOD	< LOD	34.77	26.84	361.86	25236.17	277.26	113.31	80.33	2956.99	37.02	5295.16	762.37	1529.54	441.38
398	TestAll Geo	ppm	A205	HIT	BRIANA TRAVIS	SOIL	< LOD	< LOD	69.56	< LOD	252.04	40425.73	685.39	110.37	104.06	2365.16	64.07	9464.07	3336.91	1839.63	312.38
399	TestAll Geo	ppm	A206	HIT	BRIANA TRAVIS	SOIL	< LOD	15.48	59.08	< LOD	235.62	33308.04	366.74	87.33	89.15	2183.41	46.06	7241.11	2023.9	1763.32	193.58
400	TestAll Geo	ppm	A206	HIT	BRIANA TRAVIS	SOIL	< LOD	7.84	66.4	< LOD	259.95	37295.88	431.36	92.59	95.45	2820.84	38.86	6843.88	2968.79	1804.85	182.23
401	TestAll Geo	ppm	A207	HIT	BRIANA TRAVIS	SOIL	< LOD	12.18	53.75	< LOD	457.01	28525.23	291.05	139.62	87.51	3378.48	37.83	6202.07	1021.05	1996.2	213.86
402	TestAll Geo	ppm	A207	HIT	BRIANA TRAVIS	SOIL	< LOD	13.46	59.29	35.7	262.82	44908.67	491.85	104.9	93.32	2261.78	45.36	7396.76	1908.61	2467.51	294.87
403	TestAll Geo	ppm	A208	HIT	BRIANA TRAVIS	SOIL	< LOD	< LOD	52.01	< LOD	414.64	30723.83	400.38	153.52	95.1	3707.9	41.99	7000.71	1922.31	1543.77	274.33
404	TestAll Geo	ppm	A208	HIT	BRIANA TRAVIS	SOIL	< LOD	9.56	51.54	< LOD	311.37	40018.22	528.9	96.92	111.81	2366.13	57.71	8220.63	3084.78	1436.84	335.9
405	TestAll Geo	ppm	A209	HIT	BRIANA TRAVIS	SOIL	< LOD	15.97	89.28	34.86	478.12	35156.04	409.65	139.44	112.23	2834.12	< LOD	5167.25	1305.19	1142.55	236.74
406	TestAll Geo	ppm	A209	HIT	BRIANA TRAVIS	SOIL	< LOD	19.8	125.13	31.87	634.95	54598.75	684.35	138.99	130.2	2290.45	< LOD	7073.83	2627.34	2493.95	302.53
407	TestAll Geo	ppm	A210	HIT	BRIANA TRAVIS	SOIL	< LOD	7.28	54.96	< LOD	259.69	40656.56	436.37	120.42	89.24	3076.25	< LOD	11925.95	6346	1587.2	426.84
408	TestAll Geo	ppm	A210	HIT	BRIANA TRAVIS	SOIL	< LOD	9.84	63.33	< LOD	516.32	43580.89	528.18	128.68	107.38	2495.78	< LOD	8806.46	3339.33	1482.08	487.97
409	TestAll Geo	ppm	A211	HIT	BRIANA TRAVIS	SOIL	< LOD	14.25	53.2	< LOD	255.78	39427.89	722.35	134.59	92.68	1834.77	< LOD	9067.17	3187.09	1416.97	224.34
410	TestAll Geo	ppm	A211	HIT	BRIANA TRAVIS	SOIL	< LOD	10.69	58.05	< LOD	< LOD	41258.19	947.68	104.64	100.27	2147.53	42.34	9081.02	4560.92	1646.36	219.29
411	TestAll Geo	ppm	A212	HIT	BRIANA TRAVIS	SOIL	< LOD	10.93	61.53	< LOD	307.55	26006.41	362.94	131.66	92.95	4130.98	< LOD	7430.82	1929.5	2421.06	372.79
412	TestAll Geo	ppm	A212	HIT	BRIANA TRAVIS	SOIL	< LOD	8.33	75.8	23.2	200.5	35564.67	545.29	111.87	100.62	2674.99	< LOD	11117.29	5124.27	1544.39	302.07
413	TestAll Geo	ppm	A213	HIT	BRIANA TRAVIS	SOIL	5.22	12.64	104.09	< LOD	166.17	36321.85	886.27	84.81	96.94	2155.81	65.41	10188.06	4388.29	1159.64	344.28
414	TestAll Geo	ppm	A213	HIT	BRIANA TRAVIS	SOIL	< LOD	10.63	112.84	< LOD	239.66	35676.02	966.02	96.65	85.92	2102.68	79.13	10689.15	3483.1	1830.55	529.43
415	TestAll Geo	ppm	A214	HIT	BRIANA TRAVIS	SOIL	< LOD	11.23	61.54	66.74	466.8	43333.53	917.27	156.88	80.69	1883.07	48.81	8193.06	1940.27	2374.11	478.74
416	TestAll Geo	ppm	A214	HIT	BRIANA TRAVIS	SOIL	< LOD	13.13	65.7	34.76	466.36	54378.7	1523.29	92.79	109.06	2722.94	< LOD	11042.45	6106.51	806.39	458.36
417	TestAll Geo	ppm	A215	HIT	BRIANA TRAVIS	SOIL	< LOD	< LOD	47.42	31.84	280.16	27002.26	448.17	93.23	89.91	3128.79	< LOD	10436.86	4727.01	998.93	396.58
418	TestAll Geo	ppm	A215	HIT	BRIANA TRAVIS	SOIL	< LOD	< LOD	56.37	< LOD	204.52	30921.29	548.41	91.84	70.12	1603.68	< LOD	10980.22	3176.35	951.36	322.12
419	TestAll Geo	ppm	A216	HIT	BRIANA TRAVIS	SOIL	< LOD	19.01	88.97	31.72	423.46	30450.84	454.17	121.26	103.22	4676.42	< LOD	8137.19	3255.22	1075.89	329.58
420	TestAll Geo	ppm	A216	HIT	BRIANA TRAVIS	SOIL	< LOD	13.34	96.95	39.35	215.75	41127.42	861.61	96.93	99.61	2391.8	< LOD	10920.12	4810.96	967.23	413.24
421	TestAll Geo	ppm	A217	HIT	BRIANA TRAVIS	SOIL	< LOD	17.83	67.11	40.99	< LOD	54663.69	1565.51	121.58	104.53	1754.26	109.1	17069.3	3032.73	3524.79	422.42
422	TestAll Geo	ppm	A217	HIT	BRIANA TRAVIS	SOIL	< LOD	12.28	68.45	59.4	< LOD	49993.33	1958.79	124.05	127.82	3007.64	68.77	20528.47	10828.14	728.67	347.46
423	TestAll Geo	ppm	A218	HIT	BRIANA TRAVIS	SOIL	< LOD	8.28	80	66.41	551.09	34768.49	687.36	145.71	95.15	3022.44	< LOD	7380.42	2636.81	1388.56	263.81
424	TestAll Geo	ppm	A218	HIT	BRIANA TRAVIS	SOIL	< LOD	10.26	63.56	59.59	251.03	46375.51	806.77	139.83	125.18	2316.11	61.31	10859.79	3393.82	2312.4	271.05
425	TestAll Geo	ppm	A219	HIT	BRIANA TRAVIS	SOIL	< LOD	7.85	69.43	23.16	370.99	18199.39	406.43	124.61	99.72	2994.68	< LOD	4777.27	1395.33	1189.39	< LOD
426	TestAll Geo	ppm	A220	HIT	BRIANA TRAVIS	SOIL	< LOD	9.3	57.72	27.37	394.08	26520.19	373.83	122.67	90.74	2905.17	< LOD	7180.62	2753.37	983.47	312.87
427	TestAll Geo	ppm	A220	HIT	BRIANA TRAVIS	SOIL	4.93	9.13	69.85	59.12	418.1	42133.31	675.58	118.35	101.39	1504.05	59.15	6441	2067.72	574.88	352.58
428	TestAll Geo	ppm	A221	HIT	BRIANA TRAVIS	SOIL	< LOD	13.5	81.79	51.76	424.16	31688.41	407.74	124.72	106.38	3381.47	< LOD	13285.55	4590.9	838.46	393.35
429	TestAll Geo	ppm	A221	HIT	BRIANA TRAVIS	SOIL	< LOD	10.74	100.92	80.26	399.86	42738.06	467.54	120	107.62	1804.56	44.63	7407.87	3884.58	1145.63	375.43
430	TestAll Geo	ppm	A222	HIT	BRIANA TRAVIS	SOIL	< LOD	11.5	73.4	69.75	526.58	33767.52	520.02	148.49	109.52	3187.89	52	8410.9	1543.99	2543.71	385.53
431	TestAll Geo	ppm	A222	HIT	BRIANA TRAVIS	SOIL	< LOD	< LOD	95.68	64.21	387.17	42445	744.92	116.77	124.15	1852.55	167.43	16934.12	3165.49	1637.11	397.21
432	TestAll Geo	ppm	A223	HIT	BRIANA TRAVIS	SOIL	< LOD	< LOD	63.61	82.11	436.54	41799.89	572.29	165.93	78.84	2044.18	< LOD	7357.75	1620.93	2403.97	180.83

Index	Type	Units	SAMPLE_NUM	PROJ	INSPECTOR	NOTE	Mo	As	Zn	Cu	Co	Fe	Mn	Cr	V	Ti	Sc	Ca	K	S	Ba
433	TestAll Geo	ppm	A223	HIT	BRIANA TRAVIS	SOIL	< LOD	9.42	81.08	85.16	439.17	53827.44	812.57	114.07	107.53	1468.39	< LOD	7552.86	2477	1186.82	377.77
434	TestAll Geo	ppm	A224	HIT	BRIANA TRAVIS	SOIL	4.21	< LOD	75.88	25.82	262.6	31611.88	439.33	136.9	80.6	1635.65	< LOD	13589.38	3900.3	1871.37	252.93
435	TestAll Geo	ppm	A224	HIT	BRIANA TRAVIS	SOIL	< LOD	< LOD	71.37	< LOD	235.25	29433.72	918.42	98.75	48.51	1234.15	< LOD	10213.31	3190.98	955.9	277.76
436	TestAll Geo	ppm	A225	HIT	BRIANA TRAVIS	SOIL	< LOD	< LOD	47.66	44.88	363.48	24538.85	253.71	164.14	92	3135.82	39.78	5758.82	748.8	1793.64	518.16
437	TestAll Geo	ppm	A225	HIT	BRIANA TRAVIS	SOIL	< LOD	13.22	49.6	40.96	277.32	32363.06	560.51	117.47	104.76	1627.88	89.87	9122.01	2201.24	603.37	486.85
438	TestAll Geo	ppm	A226	HIT	BRIANA TRAVIS	SOIL	< LOD	< LOD	43.49	43.51	338.96	21309.6	212.14	161.48	71.14	1459.01	51.66	6180.45	1165.42	948.23	449.44
439	TestAll Geo	ppm	A226	HIT	BRIANA TRAVIS	SOIL	< LOD	8.37	51.78	46.46	302.81	33046.22	505.38	136.44	100.9	1720.87	155.94	14290.37	2574.8	1009.97	461.15
440	TestAll Geo	ppm	A227	HIT	BRIANA TRAVIS	SOIL	< LOD	< LOD	44.01	46.54	316.41	19346.39	303.7	119.7	93.04	3010.81	< LOD	4938.48	642.33	1437.87	406.36
441	TestAll Geo	ppm	A227	HIT	BRIANA TRAVIS	SOIL	< LOD	< LOD	47.12	31.47	< LOD	34627.93	528.77	79.76	113.92	2214.21	59.02	10075.95	3438.57	2349.11	385.47
442	TestAll Geo	ppm	A228	HIT	BRIANA TRAVIS	SOIL	< LOD	12.76	44.45	41.17	268.68	26971.58	356.02	154.45	67.53	1151.2	69.14	8088.95	1311.98	1668.8	496.1
443	TestAll Geo	ppm	A228	HIT	BRIANA TRAVIS	SOIL	< LOD	10.6	45.98	39.84	245.68	34701.66	435.66	182.78	95.39	1775.39	146.72	18204.94	2269.99	2403.01	519.28
444	TestAll Geo	ppm	A229	HIT	BRIANA TRAVIS	SOIL	< LOD	12.16	48.47	25.36	271.67	19152.92	277.31	146.26	83.45	2045.79	87.36	7631.38	1947.79	980.22	438.66
445	TestAll Geo	ppm	A229	HIT	BRIANA TRAVIS	SOIL	< LOD	< LOD	39.29	36.02	168.13	29199.27	442.54	122.77	81.27	1681.52	254.97	20015.95	3341.05	1465.69	347.24
446	TestAll Geo	ppm	A230	HIT	BRIANA TRAVIS	SOIL	3.6	8.76	58.39	45.52	395.9	27066.95	294.22	123.16	88.84	2233.37	45.5	8225.66	3009.52	967.47	390.23
447	TestAll Geo	ppm	A230	HIT	BRIANA TRAVIS	SOIL	< LOD	< LOD	59.53	< LOD	226.6	36406.93	365.52	97.56	102.97	1941.05	50.57	7876.59	3241.04	983.09	400.44
448	TestAll Geo	ppm	A231	HIT	BRIANA TRAVIS	SOIL	11.59	< LOD	68.2	25	338.86	31743.45	283.58	112.05	64.08	2428.89	< LOD	8625.14	4094.67	691.5	176.21
449	TestAll Geo	ppm	A231	HIT	BRIANA TRAVIS	SOIL	15.19	< LOD	65.12	32.8	324.7	55751.09	600.11	152.54	81.31	1321.21	< LOD	5474.53	3065.01	1034.71	294.99
450	TestAll Geo	ppm	A232	HIT	BRIANA TRAVIS	SOIL	< LOD	< LOD	105.31	27.59	286.85	38590.54	1005.83	155.49	61.38	1137.43	87.36	14036.78	2556.83	3161.47	190.23
451	TestAll Geo	ppm	A232	HIT	BRIANA TRAVIS	SOIL	< LOD	< LOD	101.73	< LOD	262.53	47517.85	803.08	126.26	72.24	1379.6	76.23	14568.49	3576.26	1273.26	233.06
452	TestAll Geo	ppm	A233	HIT	BRIANA TRAVIS	SOIL	9.66	< LOD	88.55	57.99	794.11	52428.59	499.2	176.68	81.18	2428.36	< LOD	7551.97	3365.63	1895.29	1479.05
453	TestAll Geo	ppm	A233	HIT	BRIANA TRAVIS	SOIL	5.1	< LOD	61.74	53.24	280.6	49795.44	511.98	135.32	57.99	1482.19	< LOD	10118.64	8911.49	1772.4	464.59
454	TestAll Geo	ppm	A234	HIT	BRIANA TRAVIS	SOIL	< LOD	< LOD	41.21	< LOD	< LOD	19285.69	350.5	100.61	59.26	1243.36	< LOD	7224.42	4909.52	1137.31	331.68
455	TestAll Geo	ppm	A234	HIT	BRIANA TRAVIS	SOIL	< LOD	< LOD	61.07	< LOD	< LOD	22538.09	287.18	109.72	46.2	1207.05	< LOD	7888.17	6278.17	1395.97	570.68
456	TestAll Geo	ppm	A235	HIT	BRIANA TRAVIS	SOIL	< LOD	12.64	79.14	< LOD	156.27	18820.52	302.5	190.29	78.65	2610.03	< LOD	13367.31	3752.63	2068.13	236.34
457	TestAll Geo	ppm	A235	HIT	BRIANA TRAVIS	SOIL	< LOD	13.43	81.61	< LOD	147.52	25840.1	993.42	115.41	52.11	1177.25	< LOD	5677.11	2868.57	2342.11	222.53
458	TestAll Geo	ppm	A236	HIT	BRIANA TRAVIS	SOIL	< LOD	< LOD	87.89	65.5	393.91	31407.71	552.14	162.51	77.74	1938.1	163.97	16915.41	3359.54	2011.92	312.85
459	TestAll Geo	ppm	A236	HIT	BRIANA TRAVIS	SOIL	< LOD	9.56	75.19	30.39	< LOD	34774.8	658.77	101.81	106.24	2586.31	221.55	29686.64	7230.3	2175.88	326.57
460	TestAll Geo	ppm	A237	HIT	BRIANA TRAVIS	SOIL	< LOD	< LOD	89.24	57.06	378.67	33555.07	429.18	141.24	109.24	4026.41	< LOD	10478.92	3203.4	2381.16	371.35
461	TestAll Geo	ppm	A237	HIT	BRIANA TRAVIS	SOIL	< LOD	8.54	86.93	47.23	< LOD	41612.07	549.54	97.21	104.89	2001.21	57.31	13585.64	5250.98	2052.26	399.06
462	TestAll Geo	ppm	A238	HIT	BRIANA TRAVIS	SOIL	< LOD	< LOD	79.94	23.29	< LOD	23613.97	305.07	130.98	91.87	3407.01	< LOD	10916.39	4261.35	1820.5	229.67
463	TestAll Geo	ppm	A238	HIT	BRIANA TRAVIS	SOIL	< LOD	< LOD	107.71	39.26	< LOD	35263.72	468.15	77.55	87.62	2631.85	< LOD	11717.97	7324.06	1815.26	264.85
464	TestAll Geo	ppm	A239	HIT	BRIANA TRAVIS	SOIL	< LOD	15.07	46.67	133.18	377.06	30473.12	372.73	95.66	94.91	3791.05	< LOD	41041.91	3342.36	1099.9	263.6
465	TestAll Geo	ppm	A239	HIT	BRIANA TRAVIS	SOIL	< LOD	18.99	60.28	122.08	205.42	44450.05	825.4	61.23	124.74	2648.9	155.17	45239.35	4475.04	1455.02	330.9
466	TestAll Geo	ppm	A240	HIT	BRIANA TRAVIS	SOIL	< LOD	22.3	71.34	237.41	< LOD	44699.34	455.13	76.16	113.39	2645.69	< LOD	40771.35	5098.64	859.59	264.43
467	TestAll Geo	ppm	A240	HIT	BRIANA TRAVIS	SOIL	< LOD	15.88	58.76	89.71	379.88	42006.91	593.97	51.82	115.8	2763.35	< LOD	32169.44	6352.38	511.93	355.32
468	TestAll Geo	ppm	A241	HIT	BRIANA TRAVIS	SOIL	< LOD	< LOD	80.9	29.56	< LOD	52618.59	1710.68	72.92	134.27	2782.74	192.68	39535	7885.05	590.53	369.74
469	TestAll Geo	ppm	A241	HIT	BRIANA TRAVIS	SOIL	< LOD	11.02	74.71	< LOD	< LOD	44556.22	1110.62	68.04	110.27	2549.31	213.07	40296.92	7260.82	832.04	194.21
470	TestAll Geo	ppm	A242	HIT	BRIANA TRAVIS	SOIL	< LOD	< LOD	68.47	28.27	336.3	28839.49	420	118.12	138.98	4075.49	< LOD	16790.87	4250.92	1471.08	331.27
471	TestAll Geo	ppm	A242	HIT	BRIANA TRAVIS	SOIL	< LOD	8.95	79.76	< LOD	277.6	34617.46	517.48	68.96	112.22	2174.98	< LOD	9128.61	4613.97	1133.62	366.01
472	TestAll Geo	ppm	A243	HIT	BRIANA TRAVIS	SOIL	< LOD	9.49	61.61	29.85	223.67	33824.64	441.93	112.4	95.68	2171.33	< LOD	13253.06	5385.24	1714.2	381.61

Index	Type	Units	SAMPLE_NUM	PROJ	INSPECTOR	NOTE	Mo	As	Zn	Cu	Co	Fe	Mn	Cr	V	Ti	Sc	Ca	K	S	Ba
473	TestAll Geo	ppm	A243	HIT	BRIANA TRAVIS	SOIL	< LOD	11.14	64.78	< LOD	< LOD	39281.32	372.26	85.06	132.69	2804.55	< LOD	11428.39	5092.72	1076.55	317.16
474	TestAll Geo	ppm	A244	HIT	BRIANA TRAVIS	SOIL	4.97	10.27	72.13	37.15	241.32	34579.58	402.27	125.22	76.56	2585.78	< LOD	13803.81	4481.79	2274.08	513.06
475	TestAll Geo	ppm	A244	HIT	BRIANA TRAVIS	SOIL	< LOD	8.71	63.89	< LOD	< LOD	34959.13	434.49	73.41	83.01	2326.98	< LOD	18980.2	5575.08	1610.74	410.97
476	TestAll Geo	ppm	A245	HIT	BRIANA TRAVIS	SOIL	< LOD	< LOD	49.17	29.55	216.91	26006.52	250.19	150.79	67.73	1958.65	< LOD	7035.43	2554.73	1083.64	393.16
477	TestAll Geo	ppm	A245	HIT	BRIANA TRAVIS	SOIL	< LOD	< LOD	63.61	34.79	314.13	41678.86	507.92	97.42	123.7	2569.1	< LOD	9308.31	2929.32	2412.75	415.97
478	TestAll Geo	ppm	A246	HIT	BRIANA TRAVIS	SOIL	< LOD	< LOD	90.96	47.72	364.68	32839.98	583.88	111.44	97.75	2386.78	86.69	10906.25	5058.46	695.6	374.2
479	TestAll Geo	ppm	A246	HIT	BRIANA TRAVIS	SOIL	< LOD	< LOD	129.82	48.59	217.1	43582.65	845.43	110.35	126.88	2277.48	101.39	15664.7	4627.42	1503.17	414.16
480	TestAll Geo	ppm	A247	HIT	BRIANA TRAVIS	SOIL	< LOD	< LOD	66.41	24.59	231.59	21727.99	342.59	132.97	87.36	3203.73	< LOD	8749.04	4708.98	797.36	381.07
481	TestAll Geo	ppm	A247	HIT	BRIANA TRAVIS	SOIL	< LOD	< LOD	63.62	24.17	197.11	30302.61	403.4	110.39	97.47	2091.67	< LOD	8363.58	4105.44	968.5	398.84
482	TestAll Geo	ppm	A248	HIT	BRIANA TRAVIS	SOIL	< LOD	< LOD	56.75	53.5	321.73	28458.8	394.76	127.97	87.61	2681.36	< LOD	7842.3	3457.4	593.36	502.23
483	TestAll Geo	ppm	A248	HIT	BRIANA TRAVIS	SOIL	< LOD	< LOD	72.17	70.2	254.44	43225.35	743.06	100.44	103.61	2115.1	68.07	9714.42	4127.4	873.26	468.96
484	TestAll Geo	ppm	A249	HIT	BRIANA TRAVIS	SOIL	< LOD	< LOD	67.23	52.6	227.74	21630.82	333.87	118.43	87.97	2940.45	91.51	12182.67	3834.37	861.23	514.92
485	TestAll Geo	ppm	A249	HIT	BRIANA TRAVIS	SOIL	< LOD	< LOD	67.77	69.73	213.05	33400.1	567	99.1	78.49	1924.41	319.41	24352.07	5505.29	1143.91	510.96
486	TestAll Geo	ppm	A250	HIT	BRIANA TRAVIS	SOIL	< LOD	< LOD	51.82	< LOD	190.14	18976.04	< LOD	50.5	43.01	822.27	32.93	2863.05	1283.1	491.25	484.98
487	TestAll Geo	ppm	A250	HIT	BRIANA TRAVIS	SOIL	< LOD	< LOD	36.83	< LOD	< LOD	22262.42	322.52	37.18	24.17	409.48	19.92	2679.01	1404.65	427.09	653.44
488	TestAll Geo	ppm	A251	HIT	BRIANA TRAVIS	SOIL	< LOD	< LOD	84.55	49.71	246.74	35891	699.42	148.43	122.33	3715.52	54.44	14451.38	5005	2834.56	525.31
489	TestAll Geo	ppm	A251	HIT	BRIANA TRAVIS	SOIL	< LOD	< LOD	91.07	48.98	289.2	42067.35	986.27	120.71	95.53	2095.72	40.77	10405.78	4055.86	1059.82	584.42
490	TestAll Geo	ppm	A252	HIT	BRIANA TRAVIS	SOIL	< LOD	< LOD	73.14	37.21	331.42	29483.52	372.59	142.74	82.72	3508.17	< LOD	8892.4	3551.37	1579.55	492.78
491	TestAll Geo	ppm	A252	HIT	BRIANA TRAVIS	SOIL	< LOD	< LOD	100.02	38.26	< LOD	39219.77	551.06	85.75	114.86	2704.11	56.15	11708.02	4199.2	3083.1	393.47
492	TestAll Geo	ppm	A253	HIT	BRIANA TRAVIS	SOIL	< LOD	< LOD	49.37	< LOD	342.89	23754.16	220.37	111.4	89.81	1548.51	< LOD	7981.47	2536.83	1376.36	446.37
493	TestAll Geo	ppm	A253	HIT	BRIANA TRAVIS	SOIL	< LOD	< LOD	56.06	< LOD	216.77	30382.09	315.8	115.38	85.84	2132.99	< LOD	10190.08	4353.04	617.44	423.12
494	TestAll Geo	ppm	A254	HIT	BRIANA TRAVIS	SOIL	< LOD	< LOD	49.38	43.66	253.7	24420.48	395.43	132.78	108.74	2742.31	42.51	8272.41	2492.69	1714.05	447.58
495	TestAll Geo	ppm	A254	HIT	BRIANA TRAVIS	SOIL	< LOD	10.18	48.01	29.83	273.28	34667.41	630.17	111.02	99.02	2199.08	153.76	14730.18	4444.24	775.38	419.03
496	TestAll Geo	ppm	A255	HIT	BRIANA TRAVIS	SOIL	< LOD	8.38	56.47	39.44	250.72	24660.25	382.71	125.46	86.11	1860.39	54.97	8905.82	2123.13	1482.08	493.69
497	TestAll Geo	ppm	A255	HIT	BRIANA TRAVIS	SOIL	< LOD	10.87	70.62	28.87	217.29	35441.33	611.36	113.58	83.22	1821.11	85.49	12635.12	3668.33	1430.25	384.98
498	TestAll Geo	ppm	A256	HIT	BRIANA TRAVIS	SOIL	< LOD	< LOD	54.92	30.55	250.64	27487.77	335.37	91.93	97.96	3506.62	< LOD	10683.04	5047.3	982.45	472.93
499	TestAll Geo	ppm	A256	HIT	BRIANA TRAVIS	SOIL	4.34	< LOD	66.75	41.67	< LOD	37898.5	571.33	46.47	111.52	2780.51	< LOD	13924.13	7411.57	574.14	2084.67
500	TestAll Geo	ppm	A257	HIT	BRIANA TRAVIS	SOIL	< LOD	< LOD	58.45	41.67	258.61	29321.48	526.97	131.99	76.94	1768.62	87.16	15709.02	4649.9	1983.86	491.8
501	TestAll Geo	ppm	A257	HIT	BRIANA TRAVIS	SOIL	< LOD	< LOD	85.58	39.09	< LOD	35943.92	623.39	71.42	99.35	2375.22	144.01	19360.11	5936.3	968.45	429.41
502	TestAll Geo	ppm	A258	HIT	BRIANA TRAVIS	SOIL	< LOD	< LOD	71.64	55	367.73	35862.72	486.57	197.77	91.27	1815.57	44.12	10838.22	1203.99	2484.46	395.94
503	TestAll Geo	ppm	A258	HIT	BRIANA TRAVIS	SOIL	< LOD	11.55	78.04	41.82	215.74	42201.21	555.29	118.7	115	2082.78	46.1	11748.57	3681.01	2671.29	358.52
504	TestAll Geo	ppm	A259	HIT	BRIANA TRAVIS	SOIL	< LOD	< LOD	75.92	33.34	318.39	26744.25	280.67	120.81	90.66	3004.11	< LOD	10228.05	3796.86	2003.62	280.07
505	TestAll Geo	ppm	A259	HIT	BRIANA TRAVIS	SOIL	< LOD	< LOD	78.35	24.8	343.67	34887.63	579.74	132.83	94.14	2593.5	90.34	13331.82	4001.96	2662.55	549.34
506	TestAll Geo	ppm	A260	HIT	BRIANA TRAVIS	SOIL	3.62	< LOD	51.57	54.71	242.82	24560.86	265.41	102.61	90.03	3324.38	< LOD	10010.48	5386.58	857.45	430.68
507	TestAll Geo	ppm	A260	HIT	BRIANA TRAVIS	SOIL	< LOD	< LOD	69.46	30.22	< LOD	33356.62	518.55	99.02	90.21	2317.35	83.31	13649.17	5177.41	1550.64	482.21
508	TestAll Geo	ppm	A261	HIT	BRIANA TRAVIS	SOIL	< LOD	10.62	59.89	52.34	394.98	30459.08	275.35	130.42	100.45	2611.13	< LOD	9422.54	4501.56	1947.26	494.83
509	TestAll Geo	ppm	A261	HIT	BRIANA TRAVIS	SOIL	< LOD	11.5	84.24	65.83	312.95	44060.88	521.6	142.26	92.17	1955.03	< LOD	8034.71	4343.34	1228.71	335.18
510	TestAll Geo	ppm	A262	HIT	BRIANA TRAVIS	SOIL	< LOD	< LOD	52.46	39.4	362.43	28115.72	324.82	105.67	83.98	2965.81	34.08	7366.33	3097.82	1446.08	418.36
511	TestAll Geo	ppm	A262	HIT	BRIANA TRAVIS	SOIL	< LOD	11.37	64.26	48.77	< LOD	40350.45	719.5	109	115.48	2355.28	< LOD	9529.55	5072.64	1578.04	551.85
512	TestAll Geo	ppm	A263	HIT	BRIANA TRAVIS	SOIL	< LOD	< LOD	68.45	31.39	158.12	24687.42	360.83	97.88	54.79	1940.46	59.06	11179.47	5100.93	2234.94	364.58

Index	Type	Units	SAMPLE_NUM	PROJ	INSPECTOR	NOTE	Mo	As	Zn	Cu	Co	Fe	Mn	Cr	V	Ti	Sc	Ca	K	S	Ba
513	TestAll Geo	ppm	A263	HIT	BRIANA TRAVIS	SOIL	< LOD	< LOD	58.53	27.87	215.9	28759.55	477.9	75.72	76.49	1742.17	130.16	12316.63	4636.81	1033.06	478.18
514	TestAll Geo	ppm	A264	HIT	BRIANA TRAVIS	SOIL	< LOD	9.66	91.3	26.5	380.71	27066.94	373.71	106.86	82.2	3174.24	< LOD	9005.97	3951.27	1690.27	486.9
515	TestAll Geo	ppm	A264	HIT	BRIANA TRAVIS	SOIL	< LOD	10.02	76.35	49.9	284.76	36480.95	485.47	50.42	101.12	2213.95	< LOD	8607.72	4967.41	727.82	497.43
516	TestAll Geo	ppm	A265	HIT	BRIANA TRAVIS	SOIL	< LOD	10.93	75.39	< LOD	336.13	42510.76	844.71	79.53	91.01	2093.88	< LOD	9196.54	5762.11	1482.94	256.68
517	TestAll Geo	ppm	A265	HIT	BRIANA TRAVIS	SOIL	< LOD	10.46	58.87	27.32	< LOD	45791.74	413.84	103.4	90.83	2343.81	< LOD	10098.78	6792.84	2242.35	173.97
518	TestAll Geo	ppm	A266	HIT	BRIANA TRAVIS	SOIL	< LOD	9.36	69.75	40.93	223.54	36242.17	672.38	96.14	104	2310.15	< LOD	10545.42	6007	1418.15	347.17
519	TestAll Geo	ppm	A266	HIT	BRIANA TRAVIS	SOIL	< LOD	< LOD	65.13	42.64	< LOD	40699.29	937.6	58.17	102.82	2846.34	< LOD	12133.96	7993.22	1587.48	346.58
520	TestAll Geo	ppm	A267	HIT	BRIANA TRAVIS	SOIL	< LOD	8.41	78.03	69.36	397.95	32417.21	427.21	166.27	87.86	1905.66	< LOD	7066.2	1893.41	1662.28	315.12
521	TestAll Geo	ppm	A267	HIT	BRIANA TRAVIS	SOIL	< LOD	14.52	84.44	46.01	461.78	45457.29	779.11	109.74	104.37	1706.52	45.87	6419.5	2999.85	1412.02	211.98
522	TestAll Geo	ppm	A268	HIT	BRIANA TRAVIS	SOIL	< LOD	< LOD	87.16	38.89	405.35	28390.01	322.41	154.97	105.04	2647.1	< LOD	11769.19	2107.44	4991.22	482.87
523	TestAll Geo	ppm	A268	HIT	BRIANA TRAVIS	SOIL	< LOD	12.99	105.61	36.65	340.04	36585.73	464.67	130.36	91.28	2089.52	< LOD	10942.6	3446.76	2911.6	510.8
524	TestAll Geo	ppm	A269	HIT	BRIANA TRAVIS	SOIL	< LOD	< LOD	48.11	49.23	252.4	31682.25	345.98	147.07	87.67	1681.42	57.86	10441.26	2042.63	3482.3	721.78
525	TestAll Geo	ppm	A269	HIT	BRIANA TRAVIS	SOIL	< LOD	8.42	45.22	35.26	228.89	34823.3	400.32	128.21	89.55	2054.84	64.89	8974.53	2571.05	2012.45	572.21
526	TestAll Geo	ppm	A270	HIT	BRIANA TRAVIS	SOIL	< LOD	9.53	65.25	53.83	393.05	33712.36	548.5	168.96	85.84	1842.82	47.87	7804.22	1671.97	1588.9	350.04
527	TestAll Geo	ppm	A270	HIT	BRIANA TRAVIS	SOIL	< LOD	12.97	76.09	41.48	274.22	47833.85	779.48	109.79	128.13	2247.41	52.61	9470.81	3287.45	1558.86	344.82
528	TestAll Geo	ppm	A271	HIT	BRIANA TRAVIS	SOIL	< LOD	< LOD	48.27	37.21	374.69	27393.77	295.24	182.91	76.04	1115.04	56.4	7206.44	1501.6	1421.53	765.07
529	TestAll Geo	ppm	A271	HIT	BRIANA TRAVIS	SOIL	< LOD	10.68	57.86	40.77	< LOD	39607.93	491.85	137.56	135.26	2500.64	86.96	11525.08	4093.32	1596.18	503.78
530	TestAll Geo	ppm	A272	HIT	BRIANA TRAVIS	SOIL	< LOD	7.98	49.74	39.45	224.46	23237.91	338.39	133.98	93.15	4364.43	< LOD	7232.23	3352.08	1083.74	587.49
531	TestAll Geo	ppm	A272	HIT	BRIANA TRAVIS	SOIL	< LOD	10.23	66.85	48.49	< LOD	41233.58	616.47	164.3	99.68	1941.01	55.65	16571.92	4482.99	1372.87	458.62
532	TestAll Geo	ppm	A273	HIT	BRIANA TRAVIS	SOIL	< LOD	< LOD	99.99	42.94	456.07	33768.32	579.66	165.07	95	2215.64	43.9	7309.23	2099.68	1683.7	355.68
533	TestAll Geo	ppm	A273	HIT	BRIANA TRAVIS	SOIL	< LOD	13.38	95.68	40.01	< LOD	44159.9	573.43	138.72	102.9	2428.7	42.6	7700.24	3432.56	1821.29	358.02
534	TestAll Geo	ppm	A274	HIT	BRIANA TRAVIS	SOIL	< LOD	< LOD	61.08	54.18	393.67	35589.61	531.58	120.43	80.47	1390.44	48.85	8435.75	2806.66	1618.58	631.83
535	TestAll Geo	ppm	A274	HIT	BRIANA TRAVIS	SOIL	< LOD	< LOD	53.87	40.58	339.26	35690.02	518	143.69	121.57	2080.37	55.85	8227.32	3587.71	1380.96	323.3
536	TestAll Geo	ppm	A275	HIT	BRIANA TRAVIS	SOIL	< LOD	9.57	52.01	55.52	297.54	23877.76	391.78	126.85	82.32	3482.76	87.72	13636.27	2872.19	1605.94	600.36
537	TestAll Geo	ppm	A275	HIT	BRIANA TRAVIS	SOIL	< LOD	< LOD	59.17	58.35	< LOD	35047.3	601.65	119.93	93.08	1675.37	220.45	22478.94	3682	987.72	848.41
538	TestAll Geo	ppm	A276	HIT	BRIANA TRAVIS	SOIL	< LOD	9.82	44.59	44.21	< LOD	22379.96	238.68	207.2	76.83	2266.15	< LOD	4515.36	1296.12	1362.69	331.91
539	TestAll Geo	ppm	A276	HIT	BRIANA TRAVIS	SOIL	5.07	10.35	55.39	34.25	223.28	34459.04	391.81	152.24	102.97	1921.8	67.96	8174.87	3624.96	1188.33	502.31
540	TestAll Geo	ppm	A277	HIT	BRIANA TRAVIS	SOIL	12.44	14.51	71.63	31.93	474.75	36978.89	385.13	177.18	102.78	4017.6	< LOD	7723.45	3079.22	1645.52	317.6
541	TestAll Geo	ppm	A277	HIT	BRIANA TRAVIS	SOIL	< LOD	12.4	73.63	< LOD	366.06	42284.39	619.13	123.71	93.92	2004.04	< LOD	8800.99	3721.22	3720.52	331.23
542	TestAll Geo	ppm	A278	HIT	BRIANA TRAVIS	SOIL	< LOD	< LOD	42.47	43.15	339.59	24593.93	329.87	178.59	73.89	1358.07	< LOD	8205.62	1177.48	4085.33	503.69
543	TestAll Geo	ppm	A278	HIT	BRIANA TRAVIS	SOIL	< LOD	13.65	67.86	48.49	263.53	39294.06	592.49	137.2	104.7	1866.71	96.47	12913.38	3365.13	1671.56	476.74
544	TestAll Geo	ppm	A279	HIT	BRIANA TRAVIS	SOIL	< LOD	< LOD	31.83	45.39	352.82	20877.1	290.02	142.4	106.28	2612.98	26.46	4842.99	1355.31	1100.72	383.82
545	TestAll Geo	ppm	A279	HIT	BRIANA TRAVIS	SOIL	< LOD	< LOD	42.41	38.3	163.45	32553.92	424.15	120.91	101.14	1945.65	62.95	10150.12	3198.75	1435.48	373.65
546	TestAll Geo	ppm	A280	HIT	BRIANA TRAVIS	SOIL	< LOD	< LOD	86.85	56.5	484.61	34560.23	486.94	107.83	80.66	2152.06	< LOD	11022.79	6030.93	846.27	361.61
547	TestAll Geo	ppm	A280	HIT	BRIANA TRAVIS	SOIL	< LOD	7.48	95.28	66.08	352.87	43954.84	715.28	131.05	145.7	2742.37	50.18	9641.78	4403.78	749.85	418.44
548	TestAll Geo	ppm	REDLINE 1-a				253.81	98.49	58.72	112.39	< LOD	244134	< LOD	317.06	< LOD	740.65	2168.25	58559.07	3206.47	< LOD	< LOD
549	TestAll Geo	ppm	REDLINE 1-b				309.21	< LOD	98.1	157.15	< LOD	117308.6	549.13	< LOD	< LOD	2630.66	6406.63	195685.3	4642.78	< LOD	< LOD
550	TestAll Geo	ppm	REDLINE 2-a				41.52	< LOD	41.6	< LOD	< LOD	5284.89	173.77	28.7	32.42	1528.12	< LOD	340.7	44342.81	6099.98	485.62
551	TestAll Geo	ppm	REDLINE 2-b				15.53	< LOD	78.2	< LOD	78.29	4374.91	141.25	< LOD	< LOD	1176.24	< LOD	617.39	49790.61	4685.1	462.95
552	TestAll Geo	ppm	REDLINE 3-a				29.77	6832.32	1932.5	1439.75	< LOD	90348.48	3449.45	199.46	118.38	< LOD	< LOD	329040.9	734.26	< LOD	< LOD

Index	Type	Units	SAMPLE_NUM	PROJ	INSPECTOR	NOTE	Mo	As	Zn	Cu	Co	Fe	Mn	Cr	V	Ti	Sc	Ca	K	S	Ba
553	TestAll Geo	ppm	REDLINE 3-b				12.34	3932.43	885.99	466.93	339.28	31764.93	1186.74	35.43	62.78	360.96	< LOD	149883.4	9062.13	3703.94	< LOD
554	TestAll Geo	ppm	REDLINE 4-a				9040.03	15423.65	5123.82	1251.92	2214.55	109640.8	12495.1	176.24	137.17	< LOD	< LOD	45823.73	1931.34	< LOD	244.94
555	TestAll Geo	ppm	REDLINE 4-b				3185.46	10988.43	2256.66	196.67	3775.89	57710.38	4608.94	140.59	115.4	< LOD	153.99	132038.4	48100.04	24103.96	< LOD
556	TestAll Geo	ppm	A281	HIT	BRIANA TRAVIS	SOIL	< LOD	< LOD	35.28	30.93	331.42	19290.12	260.24	167.5	72.93	1920.96	83.45	10044.94	758.16	1292.96	332.32
557	TestAll Geo	ppm	A281	HIT	BRIANA TRAVIS	SOIL	< LOD	< LOD	37.52	48.51	283.19	35664.41	641.15	132.04	100.68	1780.22	259.86	29461.44	3804.04	1586.93	448.67
558	TestAll Geo	ppm	A282	HIT	BRIANA TRAVIS	SOIL	< LOD	< LOD	33.44	38.12	456.35	21283	320.77	120.84	95.1	2623.66	< LOD	6618.1	1346.11	1013.01	334.85
559	TestAll Geo	ppm	A282	HIT	BRIANA TRAVIS	SOIL	< LOD	11.28	38.95	32.18	279.85	32958.26	515.47	150.84	80.33	1523.44	69.73	11327.03	2167.28	968.08	422.94
560	TestAll Geo	ppm	A283	HIT	BRIANA TRAVIS	SOIL	7.1	< LOD	41.55	50.01	459.24	23471.64	235.5	107.26	63.42	1847.56	< LOD	6924.1	1567.66	713.71	365.37
561	TestAll Geo	ppm	A283	HIT	BRIANA TRAVIS	SOIL	< LOD	< LOD	63.98	48.04	294.03	34890.5	421.85	95.48	85.52	1782.03	57.29	10528.11	3251.87	913.67	336.77
562	TestAll Geo	ppm	A284	HIT	BRIANA TRAVIS	SOIL	< LOD	11.05	275.3	41.18	455.2	33689.33	402.46	155.23	78.93	1286.99	48.73	13931.98	1911.97	2999.55	545.49
563	TestAll Geo	ppm	A284	HIT	BRIANA TRAVIS	SOIL	< LOD	< LOD	65.7	47.98	393.32	33538.35	453.02	133.87	82.62	1613.52	56.97	12339.27	2959.52	1065.69	533.32
564	TestAll Geo	ppm	A285	HIT	BRIANA TRAVIS	SOIL	< LOD	6.66	62.51	44.93	282.99	26943.08	352.71	152.29	75.41	1270.78	< LOD	10523.98	2787.68	931	390.65
565	TestAll Geo	ppm	A285	HIT	BRIANA TRAVIS	SOIL	< LOD	14.98	102.04	58.19	< LOD	46856.71	691.42	162.21	120.27	3133.58	55.19	25485.43	8915.98	1166.56	370.14
566	TestAll Geo	ppm	A286	HIT	BRIANA TRAVIS	SOIL	3.56	< LOD	65.2	30.76	471.75	26589.97	347.58	101.5	49.93	1050.61	44.34	8212.16	1987.08	979.66	292.54
567	TestAll Geo	ppm	A286	HIT	BRIANA TRAVIS	SOIL	< LOD	10.11	74.62	49.56	376.41	33577.18	474.35	70.1	69.7	1491.56	54.15	8806.26	2483.38	765.37	343.73
568	TestAll Geo	ppm	A287	HIT	BRIANA TRAVIS	SOIL	< LOD	< LOD	69.04	31.14	357.08	22852.57	250.44	124.1	46.6	993.65	< LOD	9150.92	2452.75	1036.59	< LOD
569	TestAll Geo	ppm	A287	HIT	BRIANA TRAVIS	SOIL	< LOD	9.96	70.14	50.82	281.81	33424.89	494.83	130.76	61.64	1566.82	114.41	10950.31	3251.08	760.17	239.26
570	TestAll Geo	ppm	A288	HIT	BRIANA TRAVIS	SOIL	< LOD	< LOD	66.98	47.85	393.43	22003.43	237.12	93.37	83.89	2703.37	< LOD	7632.2	2040.37	754.51	< LOD
571	TestAll Geo	ppm	A288	HIT	BRIANA TRAVIS	SOIL	< LOD	< LOD	72.15	41.87	412.38	32181.7	398.14	77.05	77.45	1474.98	75.39	9434.81	2608.55	827.41	207.37
572	TestAll Geo	ppm	A289	HIT	BRIANA TRAVIS	SOIL	5.48	< LOD	69.85	76.89	671.63	36373.76	444.15	166	66.12	1658.17	< LOD	9845.24	3453.27	890.88	< LOD
573	TestAll Geo	ppm	A289	HIT	BRIANA TRAVIS	SOIL	< LOD	12.71	97.68	83.05	574	63220.22	1025.04	224.2	166.35	2579.07	76.37	11160.24	4143.86	910.34	399.3
574	TestAll Geo	ppm	A290	HIT	BRIANA TRAVIS	SOIL	< LOD	< LOD	72.34	41.4	322.53	31111.93	350.89	137.33	70.04	1691.14	< LOD	8381.09	3323.82	1618.35	223.14
575	TestAll Geo	ppm	A290	HIT	BRIANA TRAVIS	SOIL	< LOD	< LOD	51.58	39.69	422.13	41451.19	615.88	108.38	101.03	2140.47	67.52	12871.47	4444.9	950.72	409.51
576	TestAll Geo	ppm	A291	HIT	BRIANA TRAVIS	SOIL	< LOD	9.87	67.52	64.39	396.7	29099.25	409.12	165.13	72.85	1227.17	< LOD	7490.09	2402.64	1817.89	298.33
577	TestAll Geo	ppm	A291	HIT	BRIANA TRAVIS	SOIL	< LOD	< LOD	68.93	74.48	< LOD	39880.38	674.78	200.1	75.27	1320.84	40.64	12793.36	2929.02	1186.01	288.78
578	TestAll Geo	ppm	A292	HIT	BRIANA TRAVIS	SOIL	< LOD	10.03	58.9	63.95	390.81	46038.05	675.53	120.7	115.63	2655.2	< LOD	14620.58	5971.78	2369.19	340.82
579	TestAll Geo	ppm	A293	HIT	BRIANA TRAVIS	SOIL	< LOD	< LOD	48.36	37.32	432.31	24885.77	211.46	107.07	85.69	2975.74	< LOD	6443.9	2022.92	731.6	289.25
580	TestAll Geo	ppm	A293	HIT	BRIANA TRAVIS	SOIL	< LOD	< LOD	76.15	27.64	232.71	37614.23	554.56	115.02	71.33	2111.33	59.36	12535.33	4389.4	3951.26	456.75
581	TestAll Geo	ppm	A294	HIT	BRIANA TRAVIS	SOIL	< LOD	5.42	47.24	61.2	629	32095.63	461.38	148.67	84.65	2295.35	< LOD	6927.09	1824.57	1959.52	248.98
582	TestAll Geo	ppm	A294	HIT	BRIANA TRAVIS	SOIL	< LOD	< LOD	45.86	47.87	394.46	40674.58	540.01	132.15	100.13	1501.12	99.74	12161.67	3514.47	1405.13	305.58
583	TestAll Geo	ppm	A295	HIT	BRIANA TRAVIS	SOIL	< LOD	9.09	45.95	37.14	451.53	28254.77	447.21	150.91	88.09	2109.47	< LOD	7498.74	2484.04	1110	268.29
584	TestAll Geo	ppm	A295	HIT	BRIANA TRAVIS	SOIL	< LOD	< LOD	61.15	52	402.76	46792.17	659.64	102	119.64	1945.49	44.59	9484.67	4844.67	1140.89	352.74
585	TestAll Geo	ppm	A296	HIT	BRIANA TRAVIS	SOIL	< LOD	< LOD	48.28	49.18	309.32	26493	303.39	113.33	82.35	2655.24	< LOD	8157.75	3167.39	815.22	326.01
586	TestAll Geo	ppm	A296	HIT	BRIANA TRAVIS	SOIL	< LOD	< LOD	64.76	38.8	325.07	38663.05	492.68	94.61	105.26	1847.59	< LOD	9060.53	3669.16	910.19	363.33
587	TestAll Geo	ppm	A297	HIT	BRIANA TRAVIS	SOIL	< LOD	< LOD	37.76	< LOD	383.88	22914.36	208.83	105.15	53.14	2095.03	< LOD	7175.79	2491.3	1232.37	308.67
588	TestAll Geo	ppm	A297	HIT	BRIANA TRAVIS	SOIL	< LOD	< LOD	60.85	44.44	299.89	40140.65	566.32	112.29	88.08	1762.94	53.88	8730.39	3311.2	1116.86	317.18
589	TestAll Geo	ppm	A298	HIT	BRIANA TRAVIS	SOIL	< LOD	9.55	52.97	39.08	319.63	37635.74	615.47	131.42	82.97	2271.03	73.99	11842.84	2974.98	2636.7	256.02
590	TestAll Geo	ppm	A298	HIT	BRIANA TRAVIS	SOIL	< LOD	< LOD	52.7	53.4	322.04	46327.78	750.45	87.46	99.04	1649.67	68.57	11541.14	3544.61	1522	260.2
591	TestAll Geo	ppm	A299	HIT	BRIANA TRAVIS	SOIL	5.27	13.72	57.69	56.08	328.61	34238.29	538.35	159.45	86.26	3031.9	46.34	13470.43	3129.21	2578.52	459.86
592	TestAll Geo	ppm	A299	HIT	BRIANA TRAVIS	SOIL	< LOD	< LOD	50.92	< LOD	< LOD	39986.15	524.92	161.29	59.79	1088.08	40.55	18043.96	2330.62	1320.48	337.55

Index	Type	Units	SAMPLE_NUM	PROJ	INSPECTOR	NOTE	Mo	As	Zn	Cu	Co	Fe	Mn	Cr	V	Ti	Sc	Ca	K	S	Ba
593	TestAll Geo	ppm	A300	HIT	BRIANA TRAVIS	SOIL	5.75	< LOD	43.08	29.71	408.75	26617.73	333.9	151.3	59.99	1008.15	< LOD	5576.34	2156.58	913.72	489.75
594	TestAll Geo	ppm	A300	HIT	BRIANA TRAVIS	SOIL	< LOD	9.35	64.76	32.85	344.76	40875.25	585.92	115.43	118.35	2156.21	51.75	14361.77	3247.09	5846.45	639.44
595	TestAll Geo	ppm	A301	HIT	BRIANA TRAVIS	SOIL	< LOD	< LOD	52.66	57.2	484.22	29883.13	401.58	118.45	70.66	1024.19	38.81	5757.29	1490.47	1094.9	302.51
596	TestAll Geo	ppm	A301	HIT	BRIANA TRAVIS	SOIL	< LOD	9.7	52.45	34.32	203.32	38082.84	523.36	123.26	95.94	1811.58	59.47	9651.13	2657.93	3025.64	302.68
597	TestAll Geo	ppm	A302	HIT	BRIANA TRAVIS	SOIL	8.48	11.38	45.25	31.17	585.83	37564.84	993.58	143.86	76.57	812.26	< LOD	6779.2	1730.14	2698.34	255.13
598	TestAll Geo	ppm	A302	HIT	BRIANA TRAVIS	SOIL	< LOD	9.26	57.84	34.91	223.05	48121.68	1133.9	118.77	77.69	1156.27	< LOD	5971.78	3302.47	1488.27	222.03
599	TestAll Geo	ppm	A303	HIT	BRIANA TRAVIS	SOIL	< LOD	8.17	41.17	34.44	461.24	27138.03	350.45	144.6	59.19	767.37	< LOD	6676.66	956.1	2994.55	< LOD
600	TestAll Geo	ppm	A303	HIT	BRIANA TRAVIS	SOIL	< LOD	9.87	58.25	52.7	286.4	45972.07	723.69	103.91	107.12	1529.32	64.27	8106.67	2621.72	1493.4	355.82
601	TestAll Geo	ppm	A304	HIT	BRIANA TRAVIS	SOIL	< LOD	< LOD	49.38	45.1	487.25	27711.03	298.81	199.53	82.88	2907.85	43.87	6816.26	1101.24	2570.83	245.09
602	TestAll Geo	ppm	A304	HIT	BRIANA TRAVIS	SOIL	< LOD	< LOD	52.93	34.59	253.87	48619.61	741.94	108.64	87.41	1623.54	79.5	12314.44	2649.2	2920.33	279.9
603	TestAll Geo	ppm	A305	HIT	BRIANA TRAVIS	SOIL	< LOD	< LOD	50.4	44.85	437.63	32132.32	616.19	154.87	72.73	1086.11	46.76	6960.18	1162.21	2141.32	347.88
604	TestAll Geo	ppm	A305	HIT	BRIANA TRAVIS	SOIL	< LOD	11.85	58.73	43.46	344.35	47316.74	854.82	107.69	95.65	1775.83	62.46	11171.72	3172.73	1236.61	356.05
605	TestAll Geo	ppm	A306	HIT	BRIANA TRAVIS	SOIL	< LOD	< LOD	55.25	27.86	504.77	39202.41	398.89	165.1	80.36	1272.91	< LOD	6020.55	1757.96	1113.09	220.93
606	TestAll Geo	ppm	A306	HIT	BRIANA TRAVIS	SOIL	< LOD	< LOD	73.55	56	313.81	50215.9	596.03	136.23	99.93	1766.89	< LOD	8260.82	2397.67	2313.6	206.66
607	TestAll Geo	ppm	A307	HIT	BRIANA TRAVIS	SOIL	< LOD	10.92	64.33	39.71	522.13	30005.87	352.31	138.56	100.52	2758.65	43.72	5044.09	744.49	1299.35	214.48
608	TestAll Geo	ppm	A307	HIT	BRIANA TRAVIS	SOIL	< LOD	8.83	66.36	56.84	301.74	49341.53	626.51	106.01	125.25	2092.8	51.53	8141.54	2251.29	1424.99	220.77
609	TestAll Geo	ppm	A308	HIT	BRIANA TRAVIS	SOIL	< LOD	12.85	217.66	92.96	568.94	41752.77	292.04	169.78	122	2604.15	< LOD	4793.19	1337.75	1273.08	< LOD
610	TestAll Geo	ppm	A308	HIT	BRIANA TRAVIS	SOIL	8.26	22.08	255.42	154.88	593.1	71047.13	990.93	146.84	175.09	2134.57	< LOD	5817.28	1885.53	1106.39	131.4
611	TestAll Geo	ppm	A309	HIT	BRIANA TRAVIS	SOIL	< LOD	11.98	51.61	55.79	542.67	37080.49	508.79	159.88	76.63	1100.08	45.77	5729.68	1722.41	1129.57	409.15
612	TestAll Geo	ppm	A309	HIT	BRIANA TRAVIS	SOIL	< LOD	< LOD	62.03	56.2	368.38	38878.83	682.3	139.04	108.29	1798.49	65.9	10498.41	2809.23	1360.1	384.37
613	TestAll Geo	ppm	A310	HIT	BRIANA TRAVIS	SOIL	4.87	< LOD	167.9	45.33	355.97	33356.1	1583.5	144.67	78.38	1367.73	40.13	10289.41	2457.2	3517.42	442.86
614	TestAll Geo	ppm	A310	HIT	BRIANA TRAVIS	SOIL	< LOD	< LOD	180.15	< LOD	286.89	32317.39	1714.43	105.13	71.62	1483.22	54.8	7099.05	2688.75	1232.95	337.08
615	TestAll Geo	ppm	A311	HIT	BRIANA TRAVIS	SOIL	< LOD	8.47	79.96	32.53	468.19	37576.89	407.32	162.01	119.95	3625.77	< LOD	7560.48	1590.5	2401.5	268.74
616	TestAll Geo	ppm	A311	HIT	BRIANA TRAVIS	SOIL	< LOD	10.23	95.64	24.32	380.34	41496.2	578.26	150.7	126.24	2462.88	41.58	7549.57	3021	1104.06	264.41
617	TestAll Geo	ppm	A312	HIT	BRIANA TRAVIS	SOIL	< LOD	8.62	95.16	62.35	637.2	45306.21	560.22	195.99	98.49	2680.92	48.76	8764.52	1373.68	3452.37	274.25
618	TestAll Geo	ppm	A312	HIT	BRIANA TRAVIS	SOIL	< LOD	< LOD	169.21	49.92	473.86	61340.86	1151.92	152.42	172.17	2905.3	77.78	9640.8	2860.74	1361.12	297.93
619	TestAll Geo	ppm	A313	HIT	BRIANA TRAVIS	SOIL	< LOD	< LOD	82.75	32.67	512.36	33644.87	457.95	147.87	90.6	2843.37	< LOD	6348.38	2478.87	1419.72	327.59
620	TestAll Geo	ppm	A313	HIT	BRIANA TRAVIS	SOIL	< LOD	< LOD	88.08	61.81	560.31	33215.94	457.05	158.32	89.56	2852.18	32.14	6305.17	2578.56	1342.29	273.94
621	TestAll Geo	ppm	A313	HIT	BRIANA TRAVIS	SOIL	< LOD	9.26	123.68	64.53	413.33	52536.19	941.71	136.64	129.13	2425.61	< LOD	10679.85	3943.74	2653.97	384.84
622	TestAll Geo	ppm	A314	HIT	BRIANA TRAVIS	SOIL	< LOD	< LOD	58.65	34.26	402.32	29511.9	367.44	141.31	90.53	1642.21	< LOD	5974.95	2491.16	1417.35	< LOD
623	TestAll Geo	ppm	A314	HIT	BRIANA TRAVIS	SOIL	< LOD	11.89	72.45	< LOD	467.8	43485.92	884.61	131.11	116.26	1890.62	< LOD	7104.62	4204.19	941.86	184.08
624	TestAll Geo	ppm	A315	HIT	BRIANA TRAVIS	SOIL	< LOD	< LOD	146.8	< LOD	280.47	27084.84	559.79	116.56	50.2	1446.73	< LOD	6653.69	2960.56	1328.99	303.88
625	TestAll Geo	ppm	A315	HIT	BRIANA TRAVIS	SOIL	< LOD	6.39	171.49	< LOD	185.39	31842.06	679.1	132.51	64.47	1595.32	31.72	5724.62	3838.63	943.66	338.28
626	TestAll Geo	ppm	A316	HIT	BRIANA TRAVIS	SOIL	< LOD	< LOD	92.52	24.43	289.04	26772.15	496.63	136.93	82.84	2249.38	< LOD	7995.13	2836.31	2566.94	145.07
627	TestAll Geo	ppm	A316	HIT	BRIANA TRAVIS	SOIL	< LOD	9.96	126.76	< LOD	186.92	43455.65	693.4	92.67	94.8	2086.4	38.61	6461.11	4639.67	862.26	161.16
628	TestAll Geo	ppm	A317	HIT	BRIANA TRAVIS	SOIL	< LOD	< LOD	94.18	40.35	423.8	33513.63	1009.49	169.32	77.65	1295.53	35.05	6959.11	2853.93	1313.65	< LOD
629	TestAll Geo	ppm	A317	HIT	BRIANA TRAVIS	SOIL	< LOD	10.28	89.91	42.06	321.47	39283.74	684.62	100.95	108.03	2186.64	77.88	8158.64	4385.03	1000.43	343.83
630	TestAll Geo	ppm	A318	HIT	BRIANA TRAVIS	SOIL	< LOD	< LOD	65.94	42.21	297.72	30815.89	448.36	148.77	83.12	1534.05	< LOD	7411.11	1504.51	2045.65	333.64
631	TestAll Geo	ppm	A318	HIT	BRIANA TRAVIS	SOIL	< LOD	< LOD	69.33	34.38	412.82	32707.58	593.81	135.27	101.46	1758.82	55.58	6790.19	2358	1053.42	426.12
632	TestAll Geo	ppm	A319	HIT	BRIANA TRAVIS	SOIL	< LOD	9.1	303.38	118.86	790.05	66012.29	3344.55	188.94	136.14	1865.54	93.97	8596.98	1183.24	2076	< LOD

Index	Type	Units	SAMPLE_NUM	PROJ	INSPECTOR	NOTE	Mo	As	Zn	Cu	Co	Fe	Mn	Cr	V	Ti	Sc	Ca	K	S	Ba
633	TestAll Geo	ppm	A319	HIT	BRIANA TRAVIS	SOIL	< LOD	20.38	335.19	103.72	< LOD	76432.51	5765.98	122.85	208.79	2890.1	49.72	10463.27	1678.05	2952.41	155
634	TestAll Geo	ppm	A320	HIT	BRIANA TRAVIS	SOIL	< LOD	7.85	76.61	< LOD	367.11	28044.46	1045.63	145.38	68.94	1894.28	39.79	7172.47	1794.77	2115.66	< LOD
635	TestAll Geo	ppm	A320	HIT	BRIANA TRAVIS	SOIL	< LOD	< LOD	87.69	< LOD	176.61	38974.14	1647.44	150.29	137.3	1358.17	144.23	16647.45	2788.21	3814.97	220.77
636	TestAll Geo	ppm	A321	HIT	BRIANA TRAVIS	SOIL	4.61	9.87	78.61	23.65	717.51	37287.09	648.35	118	113.69	3087.26	55.82	7248.32	2821.38	1035.72	229.96
637	TestAll Geo	ppm	A321	HIT	BRIANA TRAVIS	SOIL	6.23	< LOD	75.12	< LOD	392.75	43609.52	1095.79	112.42	84.55	1680.75	< LOD	6558.79	3068.33	1073.07	< LOD
638	TestAll Geo	ppm	A322	HIT	BRIANA TRAVIS	SOIL	5.49	8.89	79.93	54.08	365.25	30666.7	887.29	181.04	71.2	1070.3	< LOD	6044.95	1453.02	2111.68	< LOD
639	TestAll Geo	ppm	A322	HIT	BRIANA TRAVIS	SOIL	< LOD	8.07	91.46	33.45	176.35	39936	883.88	107.17	98.04	1969.09	< LOD	6865.6	3462.81	1546.24	213.94
640	TestAll Geo	ppm	A323	HIT	BRIANA TRAVIS	SOIL	< LOD	< LOD	126.39	< LOD	158.01	18816.52	195.68	171.57	75.94	2552.9	< LOD	5611.28	1979.71	1508.26	< LOD
641	TestAll Geo	ppm	A323	HIT	BRIANA TRAVIS	SOIL	5.39	11.56	184.22	< LOD	< LOD	33366.82	467.96	112.91	75.92	1322.31	< LOD	5186.97	2797.56	1617.12	178.99
642	TestAll Geo	ppm	A324	HIT	BRIANA TRAVIS	SOIL	12.07	< LOD	87.66	< LOD	456.16	30923.45	413.96	122.39	54.76	1014.22	< LOD	4974.55	1178.71	2020.51	< LOD
643	TestAll Geo	ppm	A324	HIT	BRIANA TRAVIS	SOIL	< LOD	9.77	125.73	< LOD	530.95	46261.7	1015.31	124.73	100.36	1751.2	54.02	5987.51	2536.63	1401.18	305.05
644	TestAll Geo	ppm	A325	HIT	BRIANA TRAVIS	SOIL	5.14	< LOD	70.4	< LOD	721.16	51230.16	468.81	170.35	68.75	2167.93	< LOD	7596.18	2025.04	2648.94	< LOD
645	TestAll Geo	ppm	A325	HIT	BRIANA TRAVIS	SOIL	< LOD	< LOD	77.42	< LOD	270.84	58753.21	1295.73	108.07	60	1312.38	< LOD	6576.91	1959.49	2897.23	113.8
646	TestAll Geo	ppm	A326	HIT	BRIANA TRAVIS	SOIL	< LOD	< LOD	111.55	58.73	429.5	36141.38	607.17	160.01	86.49	2259.61	< LOD	9069.21	2132.86	2655.97	242.67
647	TestAll Geo	ppm	A326	HIT	BRIANA TRAVIS	SOIL	6.93	< LOD	106.41	48.22	454.15	46451.27	815.77	150.55	111.75	2253.02	< LOD	7793.38	2752.85	1940.17	273.5
648	TestAll Geo	ppm	A327	HIT	BRIANA TRAVIS	SOIL	5.88	< LOD	124.47	51.32	589.41	46664.33	1414.23	220.98	111.7	1689.8	< LOD	10949.86	1627.93	3796.61	353.58
649	TestAll Geo	ppm	A327	HIT	BRIANA TRAVIS	SOIL	< LOD	< LOD	134.42	39.41	517.11	64852.13	2469.47	239.07	186.85	3602.34	65.28	15713.83	3152.5	3100.53	276.16
650	TestAll Geo	ppm	A328	HIT	BRIANA TRAVIS	SOIL	< LOD	< LOD	68.48	59.87	653.73	39814.29	755.01	130.92	89.63	1411.02	56.43	6756.44	2341.56	1194.68	< LOD
651	TestAll Geo	ppm	A328	HIT	BRIANA TRAVIS	SOIL	< LOD	< LOD	94.83	84.98	550.71	67416.22	1387.04	108.84	187.43	3369.02	< LOD	7195.47	2344.3	1022.62	263.01
652	TestAll Geo	ppm	A329	HIT	BRIANA TRAVIS	SOIL	4.72	< LOD	70.16	94.97	509.76	30411.94	483.05	148.11	61.83	1271.87	< LOD	6471.9	1366.24	2000.4	< LOD
653	TestAll Geo	ppm	A329	HIT	BRIANA TRAVIS	SOIL	5.73	9.56	71.22	140.26	309.39	48352.78	1916.24	118.42	112.01	2938.38	< LOD	6169.39	2250.39	1286.8	222.81
654	TestAll Geo	ppm	A330	HIT	BRIANA TRAVIS	SOIL	5.59	8.1	76.47	63.46	591.02	33509.55	451.99	185.33	104.18	2182.52	< LOD	6027.9	684.33	2279.38	276.11
655	TestAll Geo	ppm	A330	HIT	BRIANA TRAVIS	SOIL	< LOD	< LOD	93.56	70.03	483.35	50785.46	924.43	155.87	96.68	1623.08	< LOD	5664.16	1905.11	970.21	265.92
656	TestAll Geo	ppm	A331	HIT	BRIANA TRAVIS	SOIL	< LOD	37.45	96.38	58.46	479.92	30446.09	404.54	151.27	83.68	2599.17	< LOD	5562.5	761.21	2239.83	609.72
657	TestAll Geo	ppm	A331	HIT	BRIANA TRAVIS	SOIL	< LOD	15.79	63.17	61.51	396.89	38562.05	644.76	147.64	110.69	1702.18	56.25	7526.52	2614.06	1632.58	474.62
658	TestAll Geo	ppm	A332	HIT	BRIANA TRAVIS	SOIL	< LOD	7.55	87.81	74.88	530.57	31881.04	503.83	165.48	83.03	2109.65	46.89	7477.17	1789.86	1993.52	478.92
659	TestAll Geo	ppm	A332	HIT	BRIANA TRAVIS	SOIL	< LOD	8.6	81.3	61.68	307.53	40551.44	763.33	134.55	146.31	2153.57	139.87	15843.42	3672.38	2442.78	633.26
660	TestAll Geo	ppm	A333	HIT	BRIANA TRAVIS	SOIL	< LOD	12.46	61	51.66	388.35	33654.12	430.15	164.58	80.01	1654.67	43.56	10798.73	1994.38	3265.24	488
661	TestAll Geo	ppm	A333	HIT	BRIANA TRAVIS	SOIL	< LOD	17.08	72.61	78.88	263.16	44730.3	739.26	108.29	135.14	2910.31	73.86	12494.4	5789.36	2333.47	516.18
662	TestAll Geo	ppm	A334	HIT	BRIANA TRAVIS	SOIL	< LOD	10.79	96.57	53.54	453.93	41639.85	1113.51	177.45	104.97	3013.44	< LOD	7922.06	1650.18	3124.3	203.24
663	TestAll Geo	ppm	A334	HIT	BRIANA TRAVIS	SOIL	< LOD	< LOD	104.3	64.78	462.95	55456.17	1316.98	138.13	136.2	2483.47	< LOD	8260.15	3270.5	1714.67	222.45
664	TestAll Geo	ppm	A335	HIT	BRIANA TRAVIS	SOIL	6.07	< LOD	88.51	42.48	330	30007.88	633.05	158.07	89.45	2733.11	< LOD	10816.75	2954.47	980.68	< LOD
665	TestAll Geo	ppm	A335	HIT	BRIANA TRAVIS	SOIL	4.82	10.69	92.22	29.69	388.9	44307.98	827.98	108.22	103.59	1989.13	< LOD	9035.21	3499.27	1452.5	308.49
666	TestAll Geo	ppm	A336	HIT	BRIANA TRAVIS	SOIL	6.58	< LOD	80.39	31.9	355.38	41744.74	680.78	166.53	74.67	1561.72	< LOD	10743.5	1885.21	2908.06	194.58
667	TestAll Geo	ppm	A337	HIT	BRIANA TRAVIS	SOIL	< LOD	9.73	65.33	55.38	288.2	33101.55	491.78	118.98	91.39	1927.42	48.12	13077.54	3533.21	1041.52	381.51
668	TestAll Geo	ppm	A337	HIT	BRIANA TRAVIS	SOIL	< LOD	< LOD	71.81	48.09	366.13	38362.49	616.79	117.28	99.99	2149.28	< LOD	14408.08	3252.4	2396.87	375.56
669	TestAll Geo	ppm	A338	HIT	BRIANA TRAVIS	SOIL	< LOD	< LOD	20.54	< LOD	112.04	5154.1	148.93	150.33	44.55	736.72	709.5	43763.51	1201.69	2448.66	< LOD
670	TestAll Geo	ppm	A338	HIT	BRIANA TRAVIS	SOIL	< LOD	< LOD	22.69	< LOD	< LOD	5753.73	217.08	99.64	43.51	610.48	1113.78	76487.13	1096.07	1175.63	< LOD
671	TestAll Geo	ppm	A339	HIT	BRIANA TRAVIS	SOIL	< LOD	7.46	85.96	25.06	437.32	31936.29	537.07	135.4	66.95	1876.15	< LOD	10058.99	1515.63	2972.12	195.68
672	TestAll Geo	ppm	A339	HIT	BRIANA TRAVIS	SOIL	< LOD	< LOD	84.37	< LOD	< LOD	43582.43	1894.28	111.33	132.15	2202.19	< LOD	9895.82	2985.58	3281.46	155.6

Index	Type	Units	SAMPLE_NUM	PROJ	INSPECTOR	NOTE	Mo	As	Zn	Cu	Co	Fe	Mn	Cr	V	Ti	Sc	Ca	K	S	Ba
673	TestAll Geo	ppm	A340	HIT	BRIANA TRAVIS	SOIL	< LOD	8.13	46.48	< LOD	165.57	19366.48	502	178.1	35.72	1373.39	< LOD	7064.71	1599.71	1563.36	209.72
674	TestAll Geo	ppm	A340	HIT	BRIANA TRAVIS	SOIL	< LOD	< LOD	51.59	< LOD	167.79	27642.98	675.41	95.43	40.52	1053.33	< LOD	13049.54	3090.58	2559.96	164.87
675	TestAll Geo	ppm	A341	HIT	BRIANA TRAVIS	SOIL	< LOD	10.25	51.58	< LOD	311.11	28287.75	745.6	161.26	89.37	3531.6	< LOD	9036.34	1431	2057.5	172.87
676	TestAll Geo	ppm	A341	HIT	BRIANA TRAVIS	SOIL	< LOD	< LOD	49.63	< LOD	< LOD	31111.55	973.84	103.36	45.85	1656.26	< LOD	8112.76	1772.21	2751.02	306.63
677	TestAll Geo	ppm	A342	HIT	BRIANA TRAVIS	SOIL	5.33	8.22	72.18	28.94	480.58	32141.57	439.32	158.52	99.55	4573.35	< LOD	7756.55	810.21	2551.38	112.42
678	TestAll Geo	ppm	A342	HIT	BRIANA TRAVIS	SOIL	8.16	< LOD	106.34	41.71	318.15	50318.7	1035	108.18	82.09	2196.31	< LOD	9001.45	2427.23	2445.34	193.35
679	TestAll Geo	ppm	A343	HIT	BRIANA TRAVIS	SOIL	< LOD	9.46	49.91	45.29	345.29	27528.33	436.76	151.65	79.98	2162.68	< LOD	8871.51	1501.9	2427.23	345.77
680	TestAll Geo	ppm	A343	HIT	BRIANA TRAVIS	SOIL	< LOD	< LOD	54.24	64.23	278.92	37811.16	658.77	111.2	94.07	1930.99	< LOD	14590.64	2629.98	3573.26	327.6
681	TestAll Geo	ppm	A344	HIT	BRIANA TRAVIS	SOIL	7.06	< LOD	97.77	39.14	696.24	37925.31	585.12	194.68	81.3	1343.15	< LOD	6431.51	1056.01	1767.99	300.55
682	TestAll Geo	ppm	A344	HIT	BRIANA TRAVIS	SOIL	< LOD	11.24	77.74	44.84	305.71	39362.81	926.02	130.02	103.27	2430.09	< LOD	8573.6	3665.64	1746.37	490.98
683	TestAll Geo	ppm	A345	HIT	BRIANA TRAVIS	SOIL	13.83	< LOD	91.07	28.97	285.13	17705.51	676.53	115.27	58.16	1188.48	< LOD	7228.96	1069.32	1095.28	371.58
684	TestAll Geo	ppm	A345	HIT	BRIANA TRAVIS	SOIL	14.81	< LOD	92.24	35.64	302.05	25432.1	1053.13	103.48	76.98	1466.59	57.82	9221.64	2476.82	924.78	409.16
685	TestAll Geo	ppm	A346	HIT	BRIANA TRAVIS	SOIL	< LOD	< LOD	76.82	< LOD	241.34	19503.6	458.8	151.9	60.59	2181.56	< LOD	5266.08	1167.94	1258.78	< LOD
686	TestAll Geo	ppm	A346	HIT	BRIANA TRAVIS	SOIL	< LOD	< LOD	89.26	< LOD	279.7	35785.07	851.09	124.29	64.13	1654.75	< LOD	6939.09	2469.59	972.27	274.02
687	TestAll Geo	ppm	A347	HIT	BRIANA TRAVIS	SOIL	< LOD	< LOD	43.68	< LOD	286.52	28588.45	645.35	143.09	60.79	1065.25	< LOD	6503.54	1287.97	2769.51	234.23
688	TestAll Geo	ppm	A347	HIT	BRIANA TRAVIS	SOIL	< LOD	< LOD	62.94	< LOD	257.27	45396.25	1062.19	110.91	77.45	1838.01	< LOD	5422.71	2245.19	1349.85	324.23
689	TestAll Geo	ppm	A348	HIT	BRIANA TRAVIS	SOIL	< LOD	10.04	46.92	< LOD	232.19	26076.04	454.65	172.67	51.71	647.49	< LOD	6747.25	1102.43	2444.89	< LOD
690	TestAll Geo	ppm	A348	HIT	BRIANA TRAVIS	SOIL	< LOD	< LOD	35.04	< LOD	194.46	28482.45	386.97	112.44	63.06	1019.48	< LOD	4417.97	1639.23	1436.66	242.92
691	TestAll Geo	ppm	A349	HIT	BRIANA TRAVIS	SOIL	13.51	12.9	106.63	37.43	433.1	65856.31	1252.43	149.45	62.78	1512.41	< LOD	8006.51	3175.25	3159.35	311.52
692	TestAll Geo	ppm	A349	HIT	BRIANA TRAVIS	SOIL	< LOD	< LOD	81.72	47.08	< LOD	42104.61	605.04	143.37	60.53	1101.27	< LOD	6170.91	1864.21	2476.98	218.79
693	TestAll Geo	ppm	A350	HIT	BRIANA TRAVIS	SOIL	5.81	< LOD	85.96	28.58	295.52	29704.49	825.9	148.22	81.01	1044.19	< LOD	7518.92	936.31	2435.41	< LOD
694	TestAll Geo	ppm	A350	HIT	BRIANA TRAVIS	SOIL	< LOD	< LOD	94.59	29.77	< LOD	54368.96	2214.8	110.57	102.19	1741.44	< LOD	8248.95	2219.94	2883.73	152.78
695	TestAll Geo	ppm	A351	HIT	BRIANA TRAVIS	SOIL	9.88	14.54	48.81	23.75	487.76	26184.17	265.84	158.11	98.99	3358.52	< LOD	6475.39	1532.16	1625.89	< LOD
696	TestAll Geo	ppm	A351	HIT	BRIANA TRAVIS	SOIL	< LOD	< LOD	75.36	< LOD	357.93	45964.4	1064.6	128.25	92.05	1570.57	45.59	6234	1888.03	1343.88	237.63
697	TestAll Geo	ppm	A352	HIT	BRIANA TRAVIS	SOIL	5.91	< LOD	72.41	< LOD	348.36	20758.42	300.48	147.16	52.6	1288.45	< LOD	4897.24	976.7	846.13	< LOD
698	TestAll Geo	ppm	A352	HIT	BRIANA TRAVIS	SOIL	< LOD	< LOD	85.54	< LOD	148.62	30112.65	526.08	60.92	73.53	1671.24	< LOD	6970.51	2899.07	1017.78	220.79
699	TestAll Geo	ppm	A353	HIT	BRIANA TRAVIS	SOIL	< LOD	< LOD	234.85	< LOD	239.3	31074.24	541.67	38.3	79.94	2602.07	< LOD	10900.33	7471.59	535.63	229.98
700	TestAll Geo	ppm	A353	HIT	BRIANA TRAVIS	SOIL	< LOD	< LOD	75.65	< LOD	196.49	34008.25	492.01	38.12	74.44	1747.41	33.84	5623.37	3138.34	802.72	201.16
701	TestAll Geo	ppm	A354	HIT	BRIANA TRAVIS	SOIL	< LOD	< LOD	38.39	< LOD	201.19	23621.78	329.47	74.38	96.94	3354.27	< LOD	7410.05	3075.85	1476.93	450.37
702	TestAll Geo	ppm	A354	HIT	BRIANA TRAVIS	SOIL	< LOD	< LOD	48.23	23.13	< LOD	32133.72	448.47	34.55	86.71	2422.69	< LOD	11073.84	6781.65	911.73	492.22
703	TestAll Geo	ppm	A355	HIT	BRIANA TRAVIS	SOIL	< LOD	< LOD	37.26	28.03	< LOD	24611.92	393.2	55.56	66.65	2037.3	< LOD	10616.56	5667.26	1984.39	544.13
704	TestAll Geo	ppm	A355	HIT	BRIANA TRAVIS	SOIL	< LOD	< LOD	31.24	49.92	< LOD	30051.98	397.02	< LOD	87.34	2249.34	< LOD	11268.46	6936.48	1102.27	429.13
705	TestAll Geo	ppm	A356	HIT	BRIANA TRAVIS	SOIL	< LOD	< LOD	43.83	< LOD	< LOD	40314.7	404.46	63.75	77.33	2363.67	< LOD	11331.63	6924.08	2285.29	541.52
706	TestAll Geo	ppm	A356	HIT	BRIANA TRAVIS	SOIL	5.63	< LOD	44.73	< LOD	190.07	44059.55	452.28	72.59	95.7	2192.45	< LOD	10979.98	7948.98	2326.48	693.74
707	TestAll Geo	ppm	A357	HIT	BRIANA TRAVIS	SOIL	< LOD	< LOD	36.43	85.52	< LOD	36715.48	515.9	58.46	81.37	1946.83	< LOD	12079.01	6699.05	1607.93	547.82
708	TestAll Geo	ppm	A357	HIT	BRIANA TRAVIS	SOIL	< LOD	< LOD	39.38	127.5	< LOD	45217.89	470.45	163.71	119.03	2062.24	49.78	11205.79	5167.56	2776.77	566.82
709	TestAll Geo	ppm	A358	HIT	BRIANA TRAVIS	SOIL	< LOD	< LOD	46.89	24.82	133.4	16639.87	722.31	132.47	68.37	1729.75	< LOD	5933.68	1788.93	1527.56	571.74
710	TestAll Geo	ppm	A358	HIT	BRIANA TRAVIS	SOIL	< LOD	< LOD	46.78	28.74	144.22	27877.77	1227.31	111.63	69.16	1783.37	< LOD	7076.39	4879.43	891.59	579.47
711	TestAll Geo	ppm	A359	HIT	BRIANA TRAVIS	SOIL	< LOD	< LOD	40.02	< LOD	232.91	18203.54	121.74	142.82	76.03	2133.52	< LOD	6338.62	1681.81	2239.24	488.24
712	TestAll Geo	ppm	A359	HIT	BRIANA TRAVIS	SOIL	< LOD	< LOD	52.53	32.46	225.01	29027.31	221.13	106.46	92.3	1545.01	< LOD	6280.64	3432.7	1107.92	407.22

Index	Type	Units	SAMPLE_NUM	PROJ	INSPECTOR	NOTE	Mo	As	Zn	Cu	Co	Fe	Mn	Cr	V	Ti	Sc	Ca	K	S	Ba
713	TestAll Geo	ppm	A360	HIT	BRIANA TRAVIS	SOIL	< LOD	31.23	67.71	301.23	583.82	32331.37	395.88	157.57	89.12	1145.52	36.39	6934.56	1988.4	2086.4	1084.58
714	TestAll Geo	ppm	A360	HIT	BRIANA TRAVIS	SOIL	< LOD	12.4	72.81	428.79	441.88	61087.35	962.18	58.85	143.81	2559.04	126.7	20361.9	9152.89	1016.05	698.84
715	TestAll Geo	ppm	A361	HIT	BRIANA TRAVIS	SOIL	< LOD	7.39	40.87	23.1	176.16	15317.73	88.97	137.52	69.27	3243.5	< LOD	5927.98	1347.86	1593.76	711.29
716	TestAll Geo	ppm	A361	HIT	BRIANA TRAVIS	SOIL	< LOD	< LOD	47.59	30.3	< LOD	22408.67	185.09	124.97	63.56	1482.79	< LOD	6411.8	3833.94	1428.56	515.3
717	TestAll Geo	ppm	A362	HIT	BRIANA TRAVIS	SOIL	< LOD	< LOD	81.59	31.98	245.22	22549.54	148.87	144.04	66.02	1329.35	< LOD	8273	2049.24	3450.28	385.52
718	TestAll Geo	ppm	A362	HIT	BRIANA TRAVIS	SOIL	< LOD	< LOD	98.35	< LOD	254.3	27383.91	224.41	107.09	91.8	1887.7	< LOD	7497.01	4084.6	2352.05	697.08
719	TestAll Geo	ppm	A363	HIT	BRIANA TRAVIS	SOIL	< LOD	< LOD	29.18	< LOD	200.49	22975.04	253.26	136.49	90.18	3803.68	< LOD	8122.09	1525.09	2723.44	646.32
720	TestAll Geo	ppm	A363	HIT	BRIANA TRAVIS	SOIL	< LOD	11.26	30.66	< LOD	161.71	29804.15	384.3	108.58	70.16	1834.17	< LOD	8620.29	6129.08	2254.35	864.75
721	TestAll Geo	ppm	A364	HIT	BRIANA TRAVIS	SOIL	< LOD	9.14	31.5	30.78	210.05	15174.75	190.79	147.28	70.59	2967.17	< LOD	6091.75	1618.74	1218.61	764.18
722	TestAll Geo	ppm	A364	HIT	BRIANA TRAVIS	SOIL	< LOD	< LOD	31.69	< LOD	< LOD	24515.66	131.3	82.78	62.88	1582.11	< LOD	8323.51	6725.07	3127.3	736.97
723	TestAll Geo	ppm	A365	HIT	BRIANA TRAVIS	SOIL	< LOD	< LOD	48.32	34.51	174.15	14912.04	177.46	192.42	56.58	791.28	383.84	17713.31	1929	1661.65	410.73
724	TestAll Geo	ppm	A365	HIT	BRIANA TRAVIS	SOIL	< LOD	< LOD	62.35	37.66	169.95	33136.27	412.88	153.97	83.39	1211.69	612.91	45440.75	2852.82	1056.51	634.64
725	TestAll Geo	ppm	A366	HIT	BRIANA TRAVIS	SOIL	< LOD	< LOD	35.62	34.21	184.75	14397.38	181.98	137.19	67.27	1612.93	< LOD	7821.45	1981.72	2246.1	571.21
726	TestAll Geo	ppm	A367	HIT	BRIANA TRAVIS	SOIL	< LOD	< LOD	32.13	< LOD	166.92	27708.91	349.96	115.66	79.81	1698.19	45.38	8945.72	2792.26	3332.57	456.05
727	TestAll Geo	ppm	A367	HIT	BRIANA TRAVIS	SOIL	< LOD	< LOD	32.42	26.21	256.62	27965.18	223.61	106.45	77.47	1690.93	< LOD	7767.12	2867.66	1485.83	352.64
728	TestAll Geo	ppm	A368	HIT	BRIANA TRAVIS	SOIL	< LOD	< LOD	34.44	97.34	< LOD	27413.57	240.18	123.02	77.08	1831.43	41.52	9183.5	4258.56	3286.36	383.03
729	TestAll Geo	ppm	A368	HIT	BRIANA TRAVIS	SOIL	< LOD	8.39	29.99	113.49	281.52	30043.1	345.31	92.5	79.08	1893.25	< LOD	8692.79	4344.06	2726.97	423.75
730	TestAll Geo	ppm	A369	HIT	BRIANA TRAVIS	SOIL	5.25	10.91	28.58	< LOD	234.68	18844.45	173.08	112.83	80.66	2337.39	40.47	6451.46	1579.26	1815.81	415.28
731	TestAll Geo	ppm	A369	HIT	BRIANA TRAVIS	SOIL	< LOD	< LOD	28.37	31.38	159.44	24682.5	278.52	91.31	70.46	1780.68	54.63	10036.8	4815.36	2786.74	420.32
732	TestAll Geo	ppm	A370	HIT	BRIANA TRAVIS	SOIL	< LOD	< LOD	28.58	30.72	213.79	16243.21	146.71	132.51	75.73	3188.63	30.1	6945.27	663.77	2495.6	431.67
733	TestAll Geo	ppm	A370	HIT	BRIANA TRAVIS	SOIL	< LOD	13.92	26.63	< LOD	171.28	23186.65	223.02	111.44	67.06	1655.61	45.86	9427.04	3134.62	2959.48	456.68
734	TestAll Geo	ppm	A371	HIT	BRIANA TRAVIS	SOIL	< LOD	8.52	45.48	32.3	297.16	28050.37	475.93	120.68	85.42	1567.29	66.18	10560.19	2440.14	3399.13	481.36
735	TestAll Geo	ppm	A371	HIT	BRIANA TRAVIS	SOIL	< LOD	8.42	51.35	35.09	227.96	31097.4	390.52	97.45	76.15	2261.42	54.28	10533.37	4310.59	2270.48	461.63
736	TestAll Geo	ppm	A372	HIT	BRIANA TRAVIS	SOIL	< LOD	< LOD	26.49	< LOD	248.26	19653.35	173.79	128.53	66.82	3614.01	< LOD	7149.47	1405.64	2845.23	445.97
737	TestAll Geo	ppm	A372	HIT	BRIANA TRAVIS	SOIL	< LOD	7.9	20.54	< LOD	< LOD	20993.08	198.76	76.1	48.77	2065.69	< LOD	9595.08	4606.4	3301.27	565.41
738	TestAll Geo	ppm	A373	HIT	BRIANA TRAVIS	SOIL	5.95	< LOD	31.37	< LOD	195.22	16457.66	234.58	124.92	89.42	3920.35	< LOD	7170.72	1145.34	2543.25	352.05
739	TestAll Geo	ppm	A373	HIT	BRIANA TRAVIS	SOIL	< LOD	10.53	19.17	29.79	< LOD	23609.78	318.16	92.34	73.91	1906.21	< LOD	10460.95	4141.71	3522.14	399.18
740	TestAll Geo	ppm	A374	HIT	BRIANA TRAVIS	SOIL	< LOD	< LOD	23.47	25.84	178.69	18157.37	215.66	141.12	96.17	4594.3	50.34	7608.84	1115.49	2053.68	568.95
741	TestAll Geo	ppm	A374	HIT	BRIANA TRAVIS	SOIL	< LOD	< LOD	20.27	< LOD	< LOD	21434.6	394.85	70.54	66.15	1692.85	< LOD	10153.03	3675.76	2950.14	375.11
742	TestAll Geo	ppm	A375	HIT	BRIANA TRAVIS	SOIL	< LOD	< LOD	34.86	< LOD	156.83	19658.92	185.68	143.3	72.51	3233.5	< LOD	6616.54	1529.59	1989.72	427.54
743	TestAll Geo	ppm	A375	HIT	BRIANA TRAVIS	SOIL	< LOD	< LOD	18.9	< LOD	< LOD	23965.89	278.74	112.62	52.4	1328.79	< LOD	6015.09	3322.64	1498.84	434.94
744	TestAll Geo	ppm	A376	HIT	BRIANA TRAVIS	SOIL	5.79	< LOD	63.43	< LOD	107.07	13908.74	214.99	149.08	76.08	3000.89	59.6	10283.53	1605.27	2525.17	< LOD
745	TestAll Geo	ppm	A376	HIT	BRIANA TRAVIS	SOIL	< LOD	< LOD	44.02	< LOD	< LOD	24975.97	324.81	86.46	80.37	2473.74	< LOD	13372.38	6855.04	2403.04	474.67
746	TestAll Geo	ppm	A377	HIT	BRIANA TRAVIS	SOIL	< LOD	< LOD	47.72	64.2	513.21	29578.99	216.5	144.67	94.59	3381.93	< LOD	6008.44	1230.96	2023.77	414.13
747	TestAll Geo	ppm	A377	HIT	BRIANA TRAVIS	SOIL	< LOD	10.68	27.74	59.7	260.3	36787.46	293.08	135.6	103.92	2402.35	63.63	9554.68	4493.85	2136.62	320.01
748	TestAll Geo	ppm	A378	HIT	BRIANA TRAVIS	SOIL	5.57	< LOD	34.37	89.69	290.12	28491.19	312.34	144.77	86.58	3500.59	36.19	8746.45	1913.33	2793.13	360.05
749	TestAll Geo	ppm	A378	HIT	BRIANA TRAVIS	SOIL	< LOD	14.4	27.68	85.86	< LOD	33878.98	308.47	99.26	99.02	1848.77	52.91	10667.91	5670.1	1901.71	499.15
750	TestAll Geo	ppm	A379	HIT	BRIANA TRAVIS	SOIL	< LOD	< LOD	50.97	49.18	218.36	22967.86	1051.17	139.84	95.28	3853.13	39.91	8221.88	2628.86	3093.76	508.91
751	TestAll Geo	ppm	A379	HIT	BRIANA TRAVIS	SOIL	< LOD	5.65	49.49	< LOD	< LOD	26698.67	614.76	54.32	81.61	2015.49	69.38	10814.75	3998.95	1262.64	488.4
752	TestAll Geo	ppm	A380	HIT	BRIANA TRAVIS	SOIL	< LOD	10.45	38.16	27.64	286.04	19574.65	469.2	147.74	99.05	4063.99	< LOD	7992.34	1256.26	3372.98	336.4

Index	Type	Units	SAMPLE_NUM	PROJ	INSPECTOR	NOTE	Mo	As	Zn	Cu	Co	Fe	Mn	Cr	V	Ti	Sc	Ca	K	S	Ba
753	TestAll Geo	ppm	A380	HIT	BRIANA TRAVIS	SOIL	< LOD	10.37	51.18	< LOD	< LOD	28891.45	709.31	88.71	95.56	2371.52	78.83	10121.75	4245.85	2286.96	501.53
754	TestAll Geo	ppm	A381	HIT	BRIANA TRAVIS	SOIL	7.5	< LOD	26.82	26.65	< LOD	23129.67	204.57	51.2	60.28	2604.84	< LOD	11235.52	9221.19	2544.68	365.16
755	TestAll Geo	ppm	A381	HIT	BRIANA TRAVIS	SOIL	< LOD	< LOD	25.04	< LOD	< LOD	24910.46	232	32.62	58.18	3011.46	< LOD	10566.71	11132.39	1789.85	483.01
756	TestAll Geo	ppm	A382	HIT	BRIANA TRAVIS	SOIL	< LOD	8.44	37.92	< LOD	212.33	19982.69	218.38	135.52	93.54	3570.3	< LOD	8101.35	1639.34	3295.64	429.45
757	TestAll Geo	ppm	A382	HIT	BRIANA TRAVIS	SOIL	< LOD	< LOD	46.45	117.02	259.73	29775.51	424.6	103.05	84.1	2303.16	67.94	9913.43	3683.5	2476.14	384.55
758	TestAll Geo	ppm	A383	HIT	BRIANA TRAVIS	SOIL	< LOD	< LOD	45.16	28.42	201.81	20895.06	283.9	151.59	80.35	3537.87	36.9	8182.89	1872.95	2551.15	320.21
759	TestAll Geo	ppm	A383	HIT	BRIANA TRAVIS	SOIL	< LOD	< LOD	40.79	26.03	194.39	27987.82	345	101.68	72.59	1835.41	50.07	8278.26	3482.51	1748.94	261.87
760	TestAll Geo	ppm	A384	HIT	BRIANA TRAVIS	SOIL	< LOD	< LOD	37.84	< LOD	227.17	17259.23	236.46	124.36	69	2492.86	56.02	7032.86	1303.15	2019.47	383.24
761	TestAll Geo	ppm	A384	HIT	BRIANA TRAVIS	SOIL	< LOD	< LOD	29.39	35.92	< LOD	19991.76	550.36	89.24	65.29	1867.5	< LOD	8770.72	4160.61	1855.78	369.81
762	TestAll Geo	ppm	A385	HIT	BRIANA TRAVIS	SOIL	< LOD	13.88	44.55	27.21	358.26	28927.32	126.6	204.23	107.48	4116.35	< LOD	8226.46	2539.66	2924.88	238.1
763	TestAll Geo	ppm	A385	HIT	BRIANA TRAVIS	SOIL	< LOD	< LOD	20.96	< LOD	< LOD	41980.53	< LOD	184.6	83.26	1656.75	< LOD	10932.41	4528.54	3036.77	320.79
764	TestAll Geo	ppm	A386	HIT	BRIANA TRAVIS	SOIL	< LOD	< LOD	55.34	39.9	293.52	21281.27	210.65	143.96	85.66	3221.81	< LOD	7172	1087.75	2376.96	403.83
765	TestAll Geo	ppm	A386	HIT	BRIANA TRAVIS	SOIL	< LOD	< LOD	42.23	70.28	< LOD	29369.51	417.98	< LOD	< LOD	< LOD					
766	TestAll Geo	ppm	A386	HIT	BRIANA TRAVIS	SOIL	< LOD	< LOD	23.74	168.32	141.89	26180.49	237.05	86.19	79.79	2180.2	< LOD	9514.02	3588.9	3196.67	259.9
767	TestAll Geo	ppm	A387	HIT	BRIANA TRAVIS	SOIL	< LOD	< LOD	134.1	< LOD	196.48	21892.88	982.56	121.84	51.06	1474.25	40.33	8712.22	2253.36	2739.12	< LOD
768	TestAll Geo	ppm	A387	HIT	BRIANA TRAVIS	SOIL	< LOD	< LOD	149.65	71.77	285.98	23109.16	1126.72	98.52	54.95	1580.56	56.48	7465.59	2398.28	1830.64	318.49
769	TestAll Geo	ppm	A388	HIT	BRIANA TRAVIS	SOIL	< LOD	10.31	86.73	52.96	411.79	40409.2	690.24	137.69	105.87	1773.39	< LOD	8018.87	2122.36	2186.93	269.67
770	TestAll Geo	ppm	A388	HIT	BRIANA TRAVIS	SOIL	< LOD	< LOD	92.49	47.21	214.21	46407.45	1100.22	123.3	111.69	2351.34	< LOD	7418.81	2888.9	1314.44	403.66
771	TestAll Geo	ppm	A389	HIT	BRIANA TRAVIS	SOIL	< LOD	12.23	106.21	73.19	583.62	38394.45	1100.98	227.13	107.71	3503.77	< LOD	7069.39	1070.25	1511.17	239.88
772	TestAll Geo	ppm	A389	HIT	BRIANA TRAVIS	SOIL	< LOD	12.43	138.6	109.27	656.09	61753.07	1644.27	127.95	170.55	2494.86	65.61	12109.26	2410.77	3364.91	276.58
773	TestAll Geo	ppm	A390	HIT	BRIANA TRAVIS	SOIL	< LOD	< LOD	124.75	98.05	492.07	35962.59	540.63	191.51	91.33	1926.76	< LOD	6395.3	622.09	2689.21	< LOD
774	TestAll Geo	ppm	A390	HIT	BRIANA TRAVIS	SOIL	< LOD	< LOD	201.06	115.8	365	58431.61	1470.94	148.34	139.46	2833.23	55.44	8709.6	3075.18	1964.72	286.09
775	TestAll Geo	ppm	A391	HIT	BRIANA TRAVIS	SOIL	< LOD	9.58	77.17	65.59	471.06	39353.61	627.97	173.68	121.73	4065.11	< LOD	7791.07	879.41	2376.07	< LOD
776	TestAll Geo	ppm	A391	HIT	BRIANA TRAVIS	SOIL	< LOD	11.8	106.47	91.79	561.5	65614.02	1368.65	181.23	141.2	2361.72	< LOD	8465.35	2140.63	2272.74	182.64
777	TestAll Geo	ppm	A392	HIT	BRIANA TRAVIS	SOIL	< LOD	13.4	330.38	205.08	905.75	52790.77	1188.39	202.1	115.74	2973.81	< LOD	6654.26	928.24	1863.42	< LOD
778	TestAll Geo	ppm	A392	HIT	BRIANA TRAVIS	SOIL	< LOD	14.14	311.73	238.13	310.34	64144.19	1648.19	125.45	202.6	3228.49	< LOD	7763.68	2460.1	2078.03	281.28
779	TestAll Geo	ppm	A393	HIT	BRIANA TRAVIS	SOIL	< LOD	< LOD	45.98	39.2	271.27	28753.27	353.92	166.08	77.55	1369.14	49.48	7269.47	1745.45	1983.55	543.07
780	TestAll Geo	ppm	A393	HIT	BRIANA TRAVIS	SOIL	< LOD	14.15	60.42	223.39	232.26	42925.38	607.39	130.82	116.18	2314.16	74.87	12806.88	3382.89	3056.77	538.59
781	TestAll Geo	ppm	A394	HIT	BRIANA TRAVIS	SOIL	5.98	9.73	93.42	44.08	524.39	43831.56	606.24	154.75	88.36	1613.33	34.57	10119.73	1535.16	2547.4	219.88
782	TestAll Geo	ppm	A394	HIT	BRIANA TRAVIS	SOIL	< LOD	11.76	104.12	269.61	349.49	47059.7	730.18	140.98	159.56	2692.71	51.71	8736.65	2686.61	2042.86	376.08
783	TestAll Geo	ppm	A395	HIT	BRIANA TRAVIS	SOIL	5.7	< LOD	65.07	32.52	351.04	28183.39	480.03	142.97	75.02	1111	< LOD	7066.29	1321.49	2216.74	449.13
784	TestAll Geo	ppm	A395	HIT	BRIANA TRAVIS	SOIL	< LOD	< LOD	69.1	53.76	369.1	37877.53	588.41	125.97	97.62	1942.15	61.08	11460.77	2174.87	3422	493.54
785	TestAll Geo	ppm	A396	HIT	BRIANA TRAVIS	SOIL	< LOD	11.85	97.59	37.58	468.45	29023.73	820.81	154.97	120.47	3243.62	< LOD	7818.89	995.75	3091.17	361.25
786	TestAll Geo	ppm	A396	HIT	BRIANA TRAVIS	SOIL	< LOD	< LOD	128.2	155.2	479.65	39332.48	872.69	124.62	123.35	2351.84	75.62	11513.66	2707.11	2880.49	354.55
787	TestAll Geo	ppm	A397	HIT	BRIANA TRAVIS	SOIL	6.92	13.58	79.09	37.45	399.91	33429.59	488.13	156.61	87.44	1963.72	38.13	7465.27	1691.98	2399.62	231.92
788	TestAll Geo	ppm	A397	HIT	BRIANA TRAVIS	SOIL	< LOD	11.68	86.27	185.52	373.17	49479	596.6	143.77	133.88	2662.81	< LOD	9330.05	4870.02	2749.43	307.86
789	TestAll Geo	ppm	A398	HIT	BRIANA TRAVIS	SOIL	6.06	< LOD	88.45	43.23	480.2	30122.33	363.88	131.09	94.73	2849.5	< LOD	6108.98	1152.73	1863.47	326.47
790	TestAll Geo	ppm	A398	HIT	BRIANA TRAVIS	SOIL	< LOD	14.56	104.95	26.98	364.16	48476.24	688.01	138.62	101.7	2666.75	< LOD	10099.98	3095.82	2469.93	347.09
791	TestAll Geo	ppm	A399	HIT	BRIANA TRAVIS	SOIL	< LOD	< LOD	93.83	59.28	510.16	29165.75	396.52	149.25	113.61	3612.9	< LOD	7104.79	1130.58	2192.85	779.77
792	TestAll Geo	ppm	A399	HIT	BRIANA TRAVIS	SOIL	< LOD	8.96	92.54	166.76	290.2	40739.2	590.55	90.56	139.62	2887.12	< LOD	8731.17	3461.03	2427.32	342.83

Index	Type	Units	SAMPLE_NUM	PROJ	INSPECTOR	NOTE	Mo	As	Zn	Cu	Co	Fe	Mn	Cr	V	Ti	Sc	Ca	K	S	Ba
793	TestAll Geo	ppm	A400	HIT	BRIANA TRAVIS	SOIL	< LOD	11.07	108.37	45.23	429.93	42205.09	467.82	169.62	95.23	1804.9	< LOD	8678.73	2089.55	2421.71	512.53
794	TestAll Geo	ppm	A400	HIT	BRIANA TRAVIS	SOIL	< LOD	< LOD	87.61	335.09	583.32	44911.87	524.15	128.48	127.45	2623.09	< LOD	8681.6	3221.92	2005.23	331.5
795	TestAll Geo	ppm	A401	HIT	BRIANA TRAVIS	SOIL	< LOD	< LOD	101.65	< LOD	< LOD	20505.51	266.28	78.08	48.69	1261.03	32.34	3713.03	1243.57	937.28	398.47
796	TestAll Geo	ppm	A401	HIT	BRIANA TRAVIS	SOIL	5.69	< LOD	127.44	28.43	241.67	29473.05	569.58	110.03	84.61	1682.56	59.72	11328.78	2588.35	2819.45	539.88
797	TestAll Geo	ppm	A402	HIT	BRIANA TRAVIS	SOIL	5.43	< LOD	148.4	32.95	276.75	25237.44	890.61	128.62	71.33	2319.44	54.16	8259.39	1230.07	3174.71	369.8
798	TestAll Geo	ppm	A402	HIT	BRIANA TRAVIS	SOIL	< LOD	< LOD	144.23	< LOD	177.3	32257.44	1126.87	115.78	87.69	1819.73	48.55	10915.82	2974.1	1791.37	417.48
799	TestAll Geo	ppm	A403	HIT	BRIANA TRAVIS	SOIL	7.56	< LOD	109.74	< LOD	242.2	20934.91	635.57	143.17	57.55	1694.75	33.78	6945.74	1496.48	2348.77	327.12
800	TestAll Geo	ppm	A403	HIT	BRIANA TRAVIS	SOIL	< LOD	< LOD	129.1	< LOD	141.92	28013.17	628.61	83.98	75.22	2099.12	63.42	10373.25	3542.98	2499.07	360.06
801	TestAll Geo	ppm	A404	HIT	BRIANA TRAVIS	SOIL	< LOD	< LOD	104.33	< LOD	244.42	26222.03	463.51	138.64	79.43	3377.27	< LOD	8283.15	3308.53	2187.7	289.94
802	TestAll Geo	ppm	A404	HIT	BRIANA TRAVIS	SOIL	4.76	< LOD	131.11	< LOD	184.23	34524.86	965.44	106.77	96.23	2270.53	55.74	9496.22	3408.12	2308.98	397.33
803	TestAll Geo	ppm	A405	HIT	BRIANA TRAVIS	SOIL	< LOD	8.7	72.32	43.46	216.14	39635.12	693.56	156.47	107.09	1356.41	< LOD	9824.03	2751.94	2929.16	413.48
804	TestAll Geo	ppm	A405	HIT	BRIANA TRAVIS	SOIL	< LOD	10.15	69.94	36.15	< LOD	44042.6	889.85	100.26	143.38	2134.57	< LOD	7779.14	4948.46	1890.68	486.9
805	TestAll Geo	ppm	A406	HIT	BRIANA TRAVIS	SOIL	< LOD	< LOD	130.41	< LOD	277.24	22012.07	426.54	119.17	65.04	3290.94	< LOD	7094.98	1367.6	2181.52	383.75
806	TestAll Geo	ppm	A406	HIT	BRIANA TRAVIS	SOIL	< LOD	9.07	146.51	< LOD	< LOD	28640.11	900.09	96.32	70.5	1811.55	52.78	7776.17	2843.73	1747.86	390.13
807	TestAll Geo	ppm	A407	HIT	BRIANA TRAVIS	SOIL	< LOD	< LOD	92.68	53.78	< LOD	37109.8	414.78	87.41	80.56	2111.82	< LOD	6759.74	5425.69	2742.62	241.45
808	TestAll Geo	ppm	A407	HIT	BRIANA TRAVIS	SOIL	< LOD	9.81	74.05	33.83	< LOD	32390.43	498.92	109.36	82.43	2292.23	< LOD	6519.97	5275.78	1379.4	232.09
809	TestAll Geo	ppm	A408	HIT	BRIANA TRAVIS	SOIL	< LOD	8.58	78.65	< LOD	269.33	25411.6	304.43	132.06	87.88	2360.62	< LOD	8606.73	1810.52	2721.96	380.54
810	TestAll Geo	ppm	A408	HIT	BRIANA TRAVIS	SOIL	< LOD	< LOD	64.77	< LOD	258.65	35956.39	704.74	117.18	113.45	2405.54	59.54	10053.51	4734.27	2080.3	463.66
811	TestAll Geo	ppm	A409	HIT	BRIANA TRAVIS	SOIL	< LOD	< LOD	120.62	< LOD	125.71	21062.83	455.45	127.18	55.72	1435.99	31.24	7216.46	1442.22	2358.21	< LOD
812	TestAll Geo	ppm	A409	HIT	BRIANA TRAVIS	SOIL	< LOD	< LOD	154.72	28.42	< LOD	31015.69	865.19	90.24	77.13	2208.79	48.25	10419.28	3967.08	2866.07	337.18
813	TestAll Geo	ppm	A410	HIT	BRIANA TRAVIS	SOIL	< LOD	< LOD	86.27	< LOD	294.59	28359.67	487.83	125.75	60.42	1473.83	52.07	8781.48	2271.8	2846.78	481.08
814	TestAll Geo	ppm	A410	HIT	BRIANA TRAVIS	SOIL	< LOD	< LOD	86.68	< LOD	266.77	31396.38	502.78	92.93	74.56	1731.73	34.54	7009.41	2932.64	1509.75	414.6
815	TestAll Geo	ppm	A411	HIT	BRIANA TRAVIS	SOIL	< LOD	10.94	89.11	< LOD	307.77	24034.71	608.01	142.57	64.78	1219.15	58	9509.57	1546.83	3230.51	354.37
816	TestAll Geo	ppm	A411	HIT	BRIANA TRAVIS	SOIL	< LOD	9.45	78.06	31.77	307.86	35858.71	584.97	106.4	106.52	2230.61	68.72	9081.26	3895.1	1939.6	469.2
817	TestAll Geo	ppm	A412	HIT	BRIANA TRAVIS	SOIL	< LOD	8.5	90.23	< LOD	340.38	26163.94	423.14	116.89	71.2	1329.06	52.34	7759.15	2126.32	2452	378.66
818	TestAll Geo	ppm	A412	HIT	BRIANA TRAVIS	SOIL	< LOD	< LOD	100.8	< LOD	276.7	33782.9	472.42	113.76	82.44	2140.07	50.59	9039.66	3798.57	2140.79	327.79
819	TestAll Geo	ppm	A413	HIT	BRIANA TRAVIS	SOIL	5	< LOD	112.12	25.42	274.55	25223.92	402.39	149.17	74.02	2835.22	< LOD	8283.86	2186.33	2202.05	429.43
820	TestAll Geo	ppm	A413	HIT	BRIANA TRAVIS	SOIL	< LOD	< LOD	125.08	< LOD	200.61	31569.88	385.48	82.83	52.35	1812.37	56.01	10274.71	3448.01	1504.9	379.14
821	TestAll Geo	ppm	A414	HIT	BRIANA TRAVIS	SOIL	< LOD	< LOD	134.19	< LOD	354.99	25688.8	524.65	139.41	100.11	3324.79	< LOD	8859.53	2431.46	1897.04	370.24
822	TestAll Geo	ppm	A414	HIT	BRIANA TRAVIS	SOIL	< LOD	< LOD	131.23	< LOD	320.46	33771.77	333.88	82.47	98.7	2359.42	69.81	10437.56	4157.51	1549.68	312.81
823	TestAll Geo	ppm	A415	HIT	BRIANA TRAVIS	SOIL	5.13	< LOD	108.98	< LOD	269.28	23195.06	318.4	144.18	72.44	2801.92	31.4	7259.36	1559.42	2498.22	354.07
824	TestAll Geo	ppm	A415	HIT	BRIANA TRAVIS	SOIL	< LOD	< LOD	112.53	< LOD	275.86	28475.32	444.17	117.63	67.23	1942.28	80.77	9040.51	2741.06	1920.44	420.83
825	TestAll Geo	ppm	A416	HIT	BRIANA TRAVIS	SOIL	< LOD	< LOD	70.37	27.14	380.49	22683.76	258.93	129.53	97.34	3630.4	44.51	7519.45	1628.64	2435.24	487.15
826	TestAll Geo	ppm	A416	HIT	BRIANA TRAVIS	SOIL	< LOD	< LOD	76.87	< LOD	262.32	34785.5	432.95	139.48	113.73	2749.04	109.11	10971.62	3859.87	1711.41	516.91
827	TestAll Geo	ppm	A417	HIT	BRIANA TRAVIS	SOIL	< LOD	< LOD	75.37	< LOD	277.98	29284.83	526.76	86.83	76.5	1806.16	76.35	10516.5	2572.26	2322.44	355.83
828	TestAll Geo	ppm	A417	HIT	BRIANA TRAVIS	SOIL	< LOD	< LOD	102.78	< LOD	176.95	32613.32	670.7	109.7	93.21	2096.12	66.82	11886.36	2784.71	2214.22	520.27
829	TestAll Geo	ppm	A418	HIT	BRIANA TRAVIS	SOIL	5.25	< LOD	101.1	34.09	256.61	25725.85	400.54	134.64	115.39	3724.43	< LOD	8750.94	2337.05	1824.88	436.15
830	TestAll Geo	ppm	A418	HIT	BRIANA TRAVIS	SOIL	< LOD	8.36	77.9	< LOD	332.78	35948.02	561.13	102.01	88.05	1909.03	75.42	13175.9	2722.69	1715.35	482.68
831	TestAll Geo	ppm	A419	HIT	BRIANA TRAVIS	SOIL	< LOD	< LOD	97.68	< LOD	193.22	21146.81	336.96	91.77	74.87	2664.37	40.02	8597.46	2778.95	2021.08	< LOD
832	TestAll Geo	ppm	A419	HIT	BRIANA TRAVIS	SOIL	< LOD	< LOD	109.99	< LOD	144.3	26493.46	776.99	92.72	73.05	2144.9	81.27	11861.5	4507.95	1814.07	< LOD

Index	Type	Units	SAMPLE_NUM	PROJ	INSPECTOR	NOTE	Mo	As	Zn	Cu	Co	Fe	Mn	Cr	V	Ti	Sc	Ca	K	S	Ba
833	TestAll Geo	ppm	A420	HIT	BRIANA TRAVIS	SOIL	< LOD	11.96	113.26	< LOD	285.25	25105.86	525.69	64.7	43.02	1155.73	43.27	10719.41	2888.87	1850.49	316.34
834	TestAll Geo	ppm	A420	HIT	BRIANA TRAVIS	SOIL	4.96	< LOD	139.1	< LOD	222.86	31309.71	745.17	100.33	64.92	1990.21	66.56	12967.46	4534.84	2131.58	271.86
835	TestAll Geo	ppm	A421	HIT	BRIANA TRAVIS	SOIL	< LOD	9.8	144.83	30.38	255.84	26293.48	757.21	132.99	69.06	1379.35	40.49	8770.24	1890.89	2468.64	431.3
836	TestAll Geo	ppm	A421	HIT	BRIANA TRAVIS	SOIL	< LOD	< LOD	170.4	< LOD	281.96	33869.86	867.31	103.98	95.8	2197.21	71.69	11223.99	3901.7	2193.78	549.2
837	TestAll Geo	ppm	A422	HIT	BRIANA TRAVIS	SOIL	5.16	8.55	88.41	< LOD	293.23	22977.13	360.5	112	81.15	2485.17	68.82	8756.55	2075.19	2414.77	< LOD
838	TestAll Geo	ppm	A422	HIT	BRIANA TRAVIS	SOIL	< LOD	< LOD	96.67	< LOD	184	32098.74	791.81	92.91	86.14	2394.72	67.29	11810.3	3557.18	2331.46	389.8
839	TestAll Geo	ppm	A423	HIT	BRIANA TRAVIS	SOIL	< LOD	< LOD	237.11	< LOD	518.24	58818.41	941.66	120.25	110.7	1619.08	84.67	12847.16	3062.86	3027.88	129.8
840	TestAll Geo	ppm	A423	HIT	BRIANA TRAVIS	SOIL	< LOD	13.12	242.41	29.05	535.1	62073.07	823.58	94.67	143.27	1719.39	< LOD	10593.1	2756.68	2573.28	184.86
841	TestAll Geo	ppm	A424	HIT	BRIANA TRAVIS	SOIL	< LOD	< LOD	90.05	< LOD	239.14	23351.94	464.09	176.02	69.68	1122.52	35.38	10168.1	1107.22	2783.81	352.96
842	TestAll Geo	ppm	A424	HIT	BRIANA TRAVIS	SOIL	< LOD	< LOD	91.53	< LOD	323.65	32311.16	812.98	107.75	82.31	2151.81	61.33	10440.05	3191.85	2073.8	518.85
843	TestAll Geo	ppm	A425	HIT	BRIANA TRAVIS	SOIL	< LOD	< LOD	83.88	32.05	313.03	25800.5	349.06	148.71	58.74	1122.69	40.74	10258.4	1218.54	3072.58	438.18
844	TestAll Geo	ppm	A425	HIT	BRIANA TRAVIS	SOIL	< LOD	< LOD	86.91	32.13	248.32	32551.19	453.45	101.41	99.61	2059.26	74.04	11497.67	2958.23	2572.82	478.34
845	TestAll Geo	ppm	A426	HIT	BRIANA TRAVIS	SOIL	< LOD	9.61	79.51	< LOD	209.74	26894.87	408.42	85.07	91.06	2044.13	46.29	10821.86	2583.94	2447.8	387.37
846	TestAll Geo	ppm	A426	HIT	BRIANA TRAVIS	SOIL	6.17	< LOD	88.17	< LOD	159.81	27249.32	691.44	80.02	80.14	1569.12	70.2	11409.71	2558.75	2683.98	345.43
847	TestAll Geo	ppm	A427	HIT	BRIANA TRAVIS	SOIL	< LOD	< LOD	96.34	22.8	376.73	19637.61	394.82	119.92	87.43	2794.73	42.02	6821.92	1326.73	1845.18	< LOD
848	TestAll Geo	ppm	A427	HIT	BRIANA TRAVIS	SOIL	< LOD	< LOD	117.5	45.33	324.12	32265.04	574.1	89.38	98.16	2016.76	91.79	11147.15	3274.88	2341.18	486.45
849	TestAll Geo	ppm	A428	HIT	BRIANA TRAVIS	SOIL	< LOD	< LOD	113.27	24.14	264.31	24382.18	386.73	100.28	78.42	1557.76	62.32	8869.86	3038.62	2005.18	333.6
850	TestAll Geo	ppm	A428	HIT	BRIANA TRAVIS	SOIL	< LOD	< LOD	116.4	< LOD	229.69	28052.18	489.24	109.45	85.46	1879.43	55.09	8561.37	3266.95	1434.74	375.48
851	TestAll Geo	ppm	A429	HIT	BRIANA TRAVIS	SOIL	4.62	< LOD	117.13	< LOD	303.72	22215.48	400.08	143.72	80.51	3414.13	< LOD	7778.89	2240.61	1956.13	< LOD
852	TestAll Geo	ppm	A429	HIT	BRIANA TRAVIS	SOIL	6.31	11.46	121.31	< LOD	< LOD	30337.41	826.43	100.35	80.09	1958.11	67.33	10027.26	4153.83	1674.6	355.03
853	TestAll Geo	ppm	A430	HIT	BRIANA TRAVIS	SOIL	< LOD	< LOD	166.12	< LOD	354.28	25488.64	422.21	131.35	94.44	3194.07	56.9	7984.85	1576.08	2517.03	353.72
854	TestAll Geo	ppm	A430	HIT	BRIANA TRAVIS	SOIL	< LOD	< LOD	168.33	< LOD	181.97	34271.18	641.25	115.43	97.63	2193.46	< LOD	10032.39	3518.98	3024.47	399
855	TestAll Geo	ppm	A431	HIT	BRIANA TRAVIS	SOIL	6.4	< LOD	138.6	23.74	462.8	27804.9	499.01	133.84	67.86	1800.89	62.97	8289.01	1206.83	2589.61	519.66
856	TestAll Geo	ppm	A431	HIT	BRIANA TRAVIS	SOIL	5.06	< LOD	154.73	< LOD	300.97	35476.97	629.46	109.89	88.52	2069.76	55.69	10487.29	3072.31	2946.05	465.57
857	TestAll Geo	ppm	A432	HIT	BRIANA TRAVIS	SOIL	< LOD	< LOD	132.94	< LOD	412.38	22599.42	377.07	155.02	106.83	4090.99	42.43	6902.14	1012.99	2668.47	378.26
858	TestAll Geo	ppm	A432	HIT	BRIANA TRAVIS	SOIL	< LOD	< LOD	147.02	28.62	348.97	31367.61	633.27	107.17	79.81	2009.55	64.93	10705.33	3129.41	2483.43	427.5
859	TestAll Geo	ppm	A433	HIT	BRIANA TRAVIS	SOIL	< LOD	8.12	82.25	33.57	309.11	32107.99	390.06	130.8	98.85	1915.41	64.55	8481.08	1482.84	2515.15	307.25
860	TestAll Geo	ppm	A433	HIT	BRIANA TRAVIS	SOIL	< LOD	11.48	100.95	< LOD	172.45	35931.77	506.95	87.26	74.71	1709.5	39.78	7573.73	2647.95	2492.13	381.3
861	TestAll Geo	ppm	A434	HIT	BRIANA TRAVIS	SOIL	< LOD	< LOD	122	< LOD	204.95	22039.39	957.65	126.55	60.37	1113.92	60.96	7029.42	1420.33	1305.24	< LOD
862	TestAll Geo	ppm	A434	HIT	BRIANA TRAVIS	SOIL	< LOD	< LOD	159.47	< LOD	< LOD	28623.66	740.79	83.25	48.69	1286.19	48.91	10750.18	2105.24	1274.79	446.09
863	TestAll Geo	ppm	A435	HIT	BRIANA TRAVIS	SOIL	< LOD	< LOD	101.02	< LOD	228.6	21313.17	317.69	117.03	80.1	1597.93	39.77	8799.36	1502.39	3134.3	352.94
864	TestAll Geo	ppm	A435	HIT	BRIANA TRAVIS	SOIL	< LOD	< LOD	118.8	< LOD	220.78	27745.05	517.47	78.91	83.09	2151.19	44.06	10149.81	4365.31	839.01	401.57
865	TestAll Geo	ppm	A436	HIT	BRIANA TRAVIS	SOIL	< LOD	6.15	100.83	25.5	315.94	24074.13	578.09	109.81	70.19	1279.25	49.85	8383.04	2295.11	2312.15	364.15
866	TestAll Geo	ppm	A436	HIT	BRIANA TRAVIS	SOIL	< LOD	< LOD	118.56	< LOD	224.75	32503.39	560.54	111.34	78.71	1969.53	81.02	10698.16	3947.83	1875.75	457.29
867	TestAll Geo	ppm	A437	HIT	BRIANA TRAVIS	SOIL	< LOD	8.59	62.52	51.19	362.39	32642.13	395.82	148.93	119.78	2694.1	58.42	9674.5	2723.63	2324.31	701.83
868	TestAll Geo	ppm	A437	HIT	BRIANA TRAVIS	SOIL	< LOD	< LOD	59.81	39.7	343.74	40329.06	502.67	99.84	132.82	2469.41	70.92	11111.97	4540.11	1956	634.64
869	TestAll Geo	ppm	A438	HIT	BRIANA TRAVIS	SOIL	< LOD	10.22	68.07	57.66	254.08	33477.07	397.61	129.57	92.58	2857.86	< LOD	7894.47	2719.42	1757.52	661.52
870	TestAll Geo	ppm	A438	HIT	BRIANA TRAVIS	SOIL	< LOD	10.78	63.07	66.56	268.61	43224.89	634.41	142.45	97.49	2203.93	60.1	10806.86	4164.15	1401.58	512.95
871	TestAll Geo	ppm	A439	HIT	BRIANA TRAVIS	SOIL	5.81	< LOD	73.75	55.04	463.35	30883.79	336.19	129.66	92.36	3663.12	60.27	7200.03	2387.1	2118.35	503.91
872	TestAll Geo	ppm	A439	HIT	BRIANA TRAVIS	SOIL	< LOD	< LOD	67.15	45.33	274.07	39378.94	569.45	123.77	110.84	2532.75	92.81	12496.04	4140.42	2221.93	573.35

Index	Type	Units	SAMPLE_NUM	PROJ	INSPECTOR	NOTE	Mo	As	Zn	Cu	Co	Fe	Mn	Cr	V	Ti	Sc	Ca	K	S	Ba
873	TestAll Geo	ppm	A440	HIT	BRIANA TRAVIS	SOIL	< LOD	< LOD	57.63	56.51	331.18	36123.75	533.56	147.41	81.07	2027.6	89.64	12098.36	2505.23	2320.5	594.2
874	TestAll Geo	ppm	A440	HIT	BRIANA TRAVIS	SOIL	< LOD	10.63	63.94	70.33	272.77	39562.47	912.94	115.54	102.51	2200.26	83.93	14017.47	3990.73	2842.6	457.85
875	TestAll Geo	ppm	A441	HIT	BRIANA TRAVIS	SOIL	< LOD	13.9	67.89	56.41	444.98	33718.91	371.29	162.09	105.96	4187.59	< LOD	8300.22	2236.95	2228.56	672.01
876	TestAll Geo	ppm	A441	HIT	BRIANA TRAVIS	SOIL	< LOD	< LOD	61.26	48.3	184.19	40321.77	559.88	104.2	115.51	2406.65	78.42	11525.61	3951.92	1366.5	543.58
877	TestAll Geo	ppm	A442	HIT	BRIANA TRAVIS	SOIL	< LOD	< LOD	72.26	43.45	407.04	32803.84	389.69	163.55	83.77	2279.56	38.71	10304.46	2237.82	2429.45	554.9
878	TestAll Geo	ppm	A442	HIT	BRIANA TRAVIS	SOIL	< LOD	< LOD	66.84	< LOD	301.17	39059.46	522.52	130.99	93.11	2090.54	73.71	11633.89	3507.56	1462.21	517.62
879	TestAll Geo	ppm	A443	HIT	BRIANA TRAVIS	SOIL	< LOD	< LOD	54.62	< LOD	150.09	21481.79	169.5	119.1	36.15	735.59	39.77	4844.17	864.13	1852.57	438.43
880	TestAll Geo	ppm	A443	HIT	BRIANA TRAVIS	SOIL	< LOD	11.84	85.04	31.44	334.52	34438.46	444.2	134.74	87.14	2132.66	83.45	10286.27	2778.73	1702.13	454.34
881	TestAll Geo	ppm	A444	HIT	BRIANA TRAVIS	SOIL	< LOD	< LOD	83.03	60.67	249.3	36785.84	386.28	128.08	107.55	2184.61	56.22	11048.57	2887.38	2669.45	612.76
882	TestAll Geo	ppm	A444	HIT	BRIANA TRAVIS	SOIL	< LOD	12.31	82.58	51.18	327.62	39749.04	613.52	113.51	111.29	2397.24	68.44	9332.48	2943.69	1795.93	525.35
883	TestAll Geo	ppm	A445	HIT	BRIANA TRAVIS	SOIL	< LOD	< LOD	54.48	38.06	458.79	28820.95	404.06	148.04	81.4	1393.96	79.54	9168.45	1283.3	2651.34	475.97
884	TestAll Geo	ppm	A445	HIT	BRIANA TRAVIS	SOIL	< LOD	< LOD	77.83	42.16	318.44	40022.95	636.51	129.21	110.75	2449.47	65.75	11533.63	3562.43	2578.25	454.22
885	TestAll Geo	ppm	A446	HIT	BRIANA TRAVIS	SOIL	< LOD	11.25	71.5	46.01	349.84	26609.07	268.03	134.48	97.32	2907.14	< LOD	6953.47	1087.48	2303.18	436.7
886	TestAll Geo	ppm	A446	HIT	BRIANA TRAVIS	SOIL	< LOD	13.96	85.7	43.06	387.14	37555.45	522.4	145.5	108.81	2408.03	73.15	10471.15	3566.09	1949.39	616.46
887	TestAll Geo	ppm	A447	HIT	BRIANA TRAVIS	SOIL	5.56	< LOD	75.51	32.91	398.72	25407.99	341.29	133.13	75.12	2401.61	< LOD	6384.22	1196.25	1910.54	403.63
888	TestAll Geo	ppm	A447	HIT	BRIANA TRAVIS	SOIL	< LOD	11.23	64.75	38.64	334.45	33068.7	646.68	100.27	73.72	1844.82	45.43	10390.6	2991.95	2081.84	473.78
889	TestAll Geo	ppm	A448	HIT	BRIANA TRAVIS	SOIL	< LOD	< LOD	73.13	26.05	319.75	26951.34	494.59	106.64	69.47	1716.9	52.16	8988.01	2304.81	2588.89	372.76
890	TestAll Geo	ppm	A448	HIT	BRIANA TRAVIS	SOIL	< LOD	< LOD	76.59	33.08	< LOD	31409.36	712.18	115.79	83.34	1652.47	72.19	11124.57	2495.58	2715.29	392.51
891	TestAll Geo	ppm	A449	HIT	BRIANA TRAVIS	SOIL	4.78	11.75	68.07	50.98	546.51	31708.59	391.33	157.42	101.2	2878.51	44.05	7075.28	878.01	1847.36	473.48
892	TestAll Geo	ppm	A449	HIT	BRIANA TRAVIS	SOIL	< LOD	12.28	74.98	42.87	433.85	43880.91	792.66	115.88	104.19	2185.27	92.88	11453.71	2692.98	2590.05	454.6
893	TestAll Geo	ppm	A450	HIT	BRIANA TRAVIS	SOIL	< LOD	7.88	71.53	39.95	404.08	27773.92	936.66	150.26	99.89	3454.99	< LOD	6938.93	657.4	2324.95	427.89
894	TestAll Geo	ppm	A450	HIT	BRIANA TRAVIS	SOIL	< LOD	9.96	74.46	36.64	379.74	34221.37	767.42	84.48	110.94	1999.27	52.47	9587.24	2507.08	1556.29	639.95
895	TestAll Geo	ppm	A451	HIT	BRIANA TRAVIS	SOIL	< LOD	9.67	64.8	37.68	429.58	28399.79	523.85	85.31	75.12	1625.98	41.53	7504.53	1874.92	1867.17	387.12
896	TestAll Geo	ppm	A451	HIT	BRIANA TRAVIS	SOIL	< LOD	13.91	62.49	55.58	206.16	40808.52	1201.84	44.92	108.02	2612.55	40.67	8668.28	4393.3	913.45	408.15
897	TestAll Geo	ppm	A452	HIT	BRIANA TRAVIS	SOIL	6.56	< LOD	81.36	27.51	319.61	31307.17	935.96	54.9	71.37	1910.98	34.86	7528.17	3625.85	1718.18	< LOD
898	TestAll Geo	ppm	A452	HIT	BRIANA TRAVIS	SOIL	< LOD	< LOD	89.28	34.1	< LOD	40518.75	1314.91	43.72	92.73	2739.16	< LOD	10098.95	5241.36	1295.59	382.13
899	TestAll Geo	ppm	A453	HIT	BRIANA TRAVIS	SOIL	< LOD	< LOD	86.51	< LOD	271.25	29104.54	1140.52	58.61	80.39	2559.13	57.5	7073.36	3480.3	1374.4	440.47
900	TestAll Geo	ppm	A453	HIT	BRIANA TRAVIS	SOIL	< LOD	11.66	87.02	25.2	166.25	33717.86	1242.07	61.9	88.11	2464.26	55.54	8494.32	4781.15	788.78	440.58
901	TestAll Geo	ppm	A454	HIT	BRIANA TRAVIS	SOIL	< LOD	< LOD	83.82	34.33	302.96	28315.03	863.75	55.58	87.07	3313.34	< LOD	7899.85	3497.72	1672.2	454.66
902	TestAll Geo	ppm	A454	HIT	BRIANA TRAVIS	SOIL	< LOD	< LOD	86.63	30.21	166.06	35159.82	1061.42	< LOD	91.22	2565.18	< LOD	10753.76	4779.83	2123.71	402.03
903	TestAll Geo	ppm	A455	HIT	BRIANA TRAVIS	SOIL	< LOD	11.92	65.55	52.85	334.59	29471.83	923.62	39.97	94.83	3042.81	35.24	7214.04	3803.53	1232.66	484.72
904	TestAll Geo	ppm	A455	HIT	BRIANA TRAVIS	SOIL	< LOD	< LOD	77.18	57.42	< LOD	43355.85	1214.39	100.72	91.16	2728.31	< LOD	13447.24	5949.15	1032.81	428.81
905	TestAll Geo	ppm	A456	HIT	BRIANA TRAVIS	SOIL	< LOD	12.79	82.72	43.54	188	34171.31	939.9	38.21	118.87	2578.84	58.06	10080.96	5395.21	1868.98	506.91
906	TestAll Geo	ppm	A456	HIT	BRIANA TRAVIS	SOIL	< LOD	< LOD	70.53	27.02	< LOD	33198.56	633.64	96.99	77.82	1783.22	47.49	7389.73	3278.8	1182.18	552.31
907	TestAll Geo	ppm	A457	HIT	BRIANA TRAVIS	SOIL	< LOD	< LOD	68.16	42.25	357.25	31548.14	583.25	113.61	93.06	1612.61	46.3	8005.62	2359.59	2162.26	509.83
908	TestAll Geo	ppm	A457	HIT	BRIANA TRAVIS	SOIL	< LOD	< LOD	88.57	38.58	303.67	37170.63	783.27	90.44	103.43	2568.09	64.91	11095.89	4377.14	1540.35	527.67
909	TestAll Geo	ppm	A458	HIT	BRIANA TRAVIS	SOIL	< LOD	< LOD	61.74	< LOD	305.82	25888.88	329.45	127.41	77.91	1575.54	59.17	7058.99	1874.27	1062.52	351.68
910	TestAll Geo	ppm	A458	HIT	BRIANA TRAVIS	SOIL	< LOD	< LOD	88.23	< LOD	241.33	29951.68	459.29	100.27	71.32	1770.73	73.38	6968.77	2113.61	1051.91	384.28
911	TestAll Geo	ppm	A459	HIT	BRIANA TRAVIS	SOIL	< LOD	10.05	68.37	33.86	466.94	29375.21	512.46	126.37	85.9	1391.99	52.64	7912.76	1225.31	2581.3	332.86
912	TestAll Geo	ppm	A459	HIT	BRIANA TRAVIS	SOIL	< LOD	< LOD	67.27	39.11	335.37	34240.14	507.94	100.72	88.75	2066.21	59.57	7557.87	2460.6	1279.79	445.96

Index	Type	Units	SAMPLE_NUM	PROJ	INSPECTOR	NOTE	Mo	As	Zn	Cu	Co	Fe	Mn	Cr	V	Ti	Sc	Ca	K	S	Ba
913	TestAll Geo	ppm	A460	HIT	BRIANA TRAVIS	SOIL	3.94	< LOD	75.47	42.54	440.29	30533.24	455.3	163.61	87.99	1848.6	47.38	7015.12	1917.35	1394.79	474.27
914	TestAll Geo	ppm	A460	HIT	BRIANA TRAVIS	SOIL	< LOD	7.5	69.69	51.55	433.77	41764.01	526.24	115.88	126.93	2325.97	65.68	8535.49	2953.45	1914.08	555.87
915	TestAll Geo	ppm	A461	HIT	BRIANA TRAVIS	SOIL	5.78	< LOD	62.94	36.96	265.01	28828.66	294.19	174.14	76.65	1116.93	40.11	10969.37	785.01	3838.01	470.29
916	TestAll Geo	ppm	A461	HIT	BRIANA TRAVIS	SOIL	< LOD	< LOD	57.52	36.57	< LOD	32423.34	222.32	145.51	75.91	1341.02	< LOD	10141.37	2001.53	1082.92	541.63
917	TestAll Geo	ppm	A462	HIT	BRIANA TRAVIS	SOIL	< LOD	< LOD	63.06	46.37	359.34	31626.22	479.64	127.14	80.26	2946.75	< LOD	6383.29	928.42	2310.08	511.45
918	TestAll Geo	ppm	A462	HIT	BRIANA TRAVIS	SOIL	< LOD	10.54	73.04	36.35	326.24	42204.55	699.44	136.57	110.33	2209.03	57.01	10961.21	3769.42	1378.03	465.37
919	TestAll Geo	ppm	A463	HIT	BRIANA TRAVIS	SOIL	< LOD	< LOD	72.62	57.93	482.03	38401.43	499.02	165.02	100.91	2719.07	48.83	8673.59	1672.43	2683.65	517.02
920	TestAll Geo	ppm	A463	HIT	BRIANA TRAVIS	SOIL	< LOD	15.71	69.55	41	429.11	47211.18	618.01	138.24	134.78	2281.21	98.11	9078.42	3036.93	1610.24	610.55
921	TestAll Geo	ppm	A464	HIT	BRIANA TRAVIS	SOIL	5.33	< LOD	44.86	43.69	360.4	29569.28	339.84	143.66	79.27	1281.61	42.58	7703.09	1780.05	2514.68	487.73
922	TestAll Geo	ppm	A465	HIT	BRIANA TRAVIS	SOIL	< LOD	< LOD	53.2	35.42	450.4	31396.65	348.16	78.16	80.61	1962.7	49.75	5872.05	1475.68	1777.31	590.64
923	TestAll Geo	ppm	A465	HIT	BRIANA TRAVIS	SOIL	< LOD	11.79	56.08	58.55	371.22	40121.41	587.36	80.27	99.99	2358.1	56.56	9222.21	3373.89	1934.01	581.99
924	TestAll Geo	ppm	A466	HIT	BRIANA TRAVIS	SOIL	< LOD	< LOD	55.36	48.71	316.3	28801.19	376.61	112.79	79.55	1949.22	< LOD	6806.26	2644.85	1485.41	628
925	TestAll Geo	ppm	A466	HIT	BRIANA TRAVIS	SOIL	< LOD	13.65	71.89	45.51	340.54	42806.6	544.22	109.07	110.16	2408.61	60.39	10472.65	3959.37	1894.67	694.23
926	TestAll Geo	ppm	A467	HIT	BRIANA TRAVIS	SOIL	< LOD	13.53	66.96	37.98	475	28177.23	367.24	91.27	73.58	1510.26	< LOD	7368.41	2410.3	2063.15	442.83
927	TestAll Geo	ppm	A467	HIT	BRIANA TRAVIS	SOIL	< LOD	23.44	76.81	47.99	320.57	52109.22	641.38	104.67	115.05	2684.18	< LOD	10889.65	7122.45	625.21	869.82
928	TestAll Geo	ppm	A468	HIT	BRIANA TRAVIS	SOIL	< LOD	11.8	72.32	39.9	518.9	36089.24	496.59	140.1	83.97	1511.69	71.61	12071.02	2220.25	4147.95	478.93
929	TestAll Geo	ppm	A468	HIT	BRIANA TRAVIS	SOIL	< LOD	< LOD	64.99	< LOD	344.15	33619.98	641.91	127.34	76.39	1600.61	66.15	11063.36	2367.12	1811.57	533.37
930	TestAll Geo	ppm	A469	HIT	BRIANA TRAVIS	SOIL	< LOD	12.38	56.95	55.54	462.35	34102.52	470.47	161.02	122.11	2510.12	43.91	8011.8	2245.34	1986.39	545.88
931	TestAll Geo	ppm	A469	HIT	BRIANA TRAVIS	SOIL	< LOD	< LOD	64.88	60.15	201.67	43708.6	764.13	142.68	142.01	2666.11	98.31	12071.2	3663.72	2333.82	491.22
932	TestAll Geo	ppm	A470	HIT	BRIANA TRAVIS	SOIL	< LOD	< LOD	69.42	43.9	456.66	32867.93	570.19	159.68	81.18	1263.49	< LOD	9183.02	1485.24	3294.59	522.1
933	TestAll Geo	ppm	A470	HIT	BRIANA TRAVIS	SOIL	< LOD	13.16	82.8	66.15	315.9	51258.83	1122.61	170.93	114.3	2259.23	89.07	13447.37	3234.89	2819.13	538.4
934	TestAll Geo	ppm	A471	HIT	BRIANA TRAVIS	SOIL	< LOD	10.14	62.15	80.98	472.05	35939.98	622.2	182.6	75.23	2383.42	41.22	8697.49	2470	1773.12	469.3
935	TestAll Geo	ppm	A471	HIT	BRIANA TRAVIS	SOIL	< LOD	15.77	62.73	88.41	331.21	48352.11	831.84	181.9	148.54	2413.25	105.91	13321.56	3679.83	2967.32	624.58
936	TestAll Geo	ppm	A472	HIT	BRIANA TRAVIS	SOIL	< LOD	< LOD	54.58	< LOD	278.99	21832.99	327.89	103.55	67.66	2559.36	< LOD	5303.5	2169.76	951.01	< LOD
937	TestAll Geo	ppm	A472	HIT	BRIANA TRAVIS	SOIL	< LOD	< LOD	75.38	30.07	246.44	37616.96	643.04	117.39	103.55	2022.07	61.51	8360.95	3006.57	1062.43	277.64
938	TestAll Geo	ppm	A473	HIT	BRIANA TRAVIS	SOIL	< LOD	13.42	50.95	< LOD	396.87	21005.89	234.9	102.85	81.56	3110.08	< LOD	6678.32	2413.81	1415.94	< LOD
939	TestAll Geo	ppm	A473	HIT	BRIANA TRAVIS	SOIL	< LOD	< LOD	58.17	< LOD	259.17	31903.88	621.3	97.89	105.66	2023.86	72.72	7752.35	2839.76	1034.68	346.59
940	TestAll Geo	ppm	A474	HIT	BRIANA TRAVIS	SOIL	< LOD	13.36	68.28	< LOD	314.07	32540.91	602.91	93.82	83.62	1849.59	54.28	8196.99	3049.11	1502.85	373.61
941	TestAll Geo	ppm	A474	HIT	BRIANA TRAVIS	SOIL	< LOD	< LOD	61.3	49.09	298.86	33886.5	777.28	114.16	72.6	2040.56	58.21	8202.08	3138.21	1127.68	359.27
942	TestAll Geo	ppm	A475	HIT	BRIANA TRAVIS	SOIL	< LOD	< LOD	64.1	< LOD	303.21	23129.47	535.63	106.76	54.56	1308.44	< LOD	7718.99	1935.12	2066.92	< LOD
943	TestAll Geo	ppm	A475	HIT	BRIANA TRAVIS	SOIL	< LOD	< LOD	59.68	< LOD	186.83	27253.18	616.07	76.13	76.27	1597.98	56.14	7674.29	2523.28	1032.07	< LOD
944	TestAll Geo	ppm	A476	HIT	BRIANA TRAVIS	SOIL	< LOD	9.9	82.19	26.68	339.34	25354.97	378.42	123.2	105.34	2744.54	< LOD	7747.32	2007.57	2626.7	313.4
945	TestAll Geo	ppm	A476	HIT	BRIANA TRAVIS	SOIL	< LOD	< LOD	84.63	41.45	191.78	35469.24	504.56	86.1	92.58	2007.18	62.93	8612.15	3299.66	892.43	404.37
946	TestAll Geo	ppm	A477	HIT	BRIANA TRAVIS	SOIL	< LOD	12.66	58.79	46.93	418.51	34150.24	542.52	132.7	98.98	1679.22	41.03	10104.1	2997.36	2176.89	536.23
947	TestAll Geo	ppm	A477	HIT	BRIANA TRAVIS	SOIL	< LOD	< LOD	67.67	47.99	178.92	41414.13	643.35	123.34	126.68	2440.03	82.44	10309.98	3835.31	2135.7	710.81
948	TestAll Geo	ppm	A478	HIT	BRIANA TRAVIS	SOIL	< LOD	14.63	83.24	70.93	394.02	34668.83	485.56	168.16	99.31	3134.16	< LOD	11175.31	2584.56	3072.62	704.68
949	TestAll Geo	ppm	A478	HIT	BRIANA TRAVIS	SOIL	< LOD	9.6	91.58	60.7	394.02	46203.55	779.43	127.83	138.75	2712.02	54.17	12162.56	4741.45	1666.4	468.04
950	TestAll Geo	ppm	A479	HIT	BRIANA TRAVIS	SOIL	< LOD	< LOD	40.28	51.5	< LOD	31016.96	469.37	181.19	80.65	1207.58	39.81	11696.74	2248.91	1457.31	437.92
951	TestAll Geo	ppm	A479	HIT	BRIANA TRAVIS	SOIL	< LOD	< LOD	60.26	37.2	< LOD	39440.18	606.32	136.05	79.44	1335.57	50.03	13617.47	1855.35	1932.25	635.59
952	TestAll Geo	ppm	A480	HIT	BRIANA TRAVIS	SOIL	4.55	8.78	61.21	35.69	210.18	28666.41	649.92	89.71	79.96	1530.26	64.99	10156.74	2093.96	2734.47	< LOD

Index	Type	Units	SAMPLE_NUM	PROJ	INSPECTOR	NOTE	Mo	As	Zn	Cu	Co	Fe	Mn	Cr	V	Ti	Sc	Ca	K	S	Ba
953	TestAll Geo	ppm	A480	HIT	BRIANA TRAVIS	SOIL	< LOD	11.97	75.46	45.94	338.41	38957.49	664.72	102.04	108.95	2661.79	77.18	12581.86	4117.88	1970.51	438.62
954	TestAll Geo	ppm	A481	HIT	BRIANA TRAVIS	SOIL	< LOD	8.31	65.95	36.08	340.22	27991.46	561.46	134.54	81.68	1918.41	42.44	10198.91	4121.02	1705.38	< LOD
955	TestAll Geo	ppm	A481	HIT	BRIANA TRAVIS	SOIL	< LOD	< LOD	70.24	34.02	278.43	35075.53	722.75	108.41	89.69	2264.58	74.6	10348.72	3486.41	2152.52	452.92
956	TestAll Geo	ppm	A482	HIT	BRIANA TRAVIS	SOIL	< LOD	< LOD	71.75	49.77	428.5	28271.6	437.98	138.74	85.3	2658.03	39.95	7050.9	1821.13	1656.71	523.91
957	TestAll Geo	ppm	A482	HIT	BRIANA TRAVIS	SOIL	< LOD	< LOD	80.02	27.54	322.45	36121.92	757.34	95.25	112.24	2566.55	64.38	10959.81	4157.56	2352.35	495.63
958	TestAll Geo	ppm	A483	HIT	BRIANA TRAVIS	SOIL	< LOD	< LOD	65.87	< LOD	317.53	22859.93	228.39	108.43	71.82	2379.9	< LOD	7809.62	2382.03	2001.96	< LOD
959	TestAll Geo	ppm	A483	HIT	BRIANA TRAVIS	SOIL	< LOD	< LOD	68.74	22.54	304.86	31880.67	337.3	107.23	97.28	2092.02	46.94	8736.11	3170.84	1713.81	< LOD
960	TestAll Geo	ppm	A484	HIT	BRIANA TRAVIS	SOIL	< LOD	< LOD	66.31	52.96	385.65	25991.62	405.76	151.27	79.73	3030.03	32.98	5831.29	1972.19	1168.95	539.01
961	TestAll Geo	ppm	A484	HIT	BRIANA TRAVIS	SOIL	< LOD	8.41	74.55	< LOD	344.29	34049.91	574.41	99.19	118.27	2581.36	97.71	8856.21	3627.92	1001.51	602.64
962	TestAll Geo	ppm	A485	HIT	BRIANA TRAVIS	SOIL	< LOD	10.73	71.88	45.18	467.82	31679.22	372.3	154.25	100.81	3581	35.9	7746.09	2008.38	1826.43	476.91
963	TestAll Geo	ppm	A485	HIT	BRIANA TRAVIS	SOIL	< LOD	9.97	69.84	48.47	348.83	44311.36	626.1	112.91	119.49	2315.26	70.38	10812.62	3024.43	2439.42	395.47
964	TestAll Geo	ppm	A486	HIT	BRIANA TRAVIS	SOIL	< LOD	< LOD	64.66	< LOD	335.84	23997.95	289.22	119.59	92.29	2404.68	< LOD	6396.35	1020.72	1965.91	< LOD
965	TestAll Geo	ppm	A486	HIT	BRIANA TRAVIS	SOIL	< LOD	6.79	66.87	< LOD	313.11	36003.1	729.78	90.61	100.3	2138.97	53.92	7965.96	2865	1935.52	351.38
966	TestAll Geo	ppm	A487	HIT	BRIANA TRAVIS	SOIL	< LOD	< LOD	77.33	< LOD	323.67	24620.55	349.2	139.73	85.19	2153.9	40.64	6273.31	1297.73	2123.67	381.14
967	TestAll Geo	ppm	A487	HIT	BRIANA TRAVIS	SOIL	< LOD	10.36	91.43	30.96	206.78	33615.34	610.06	95.59	85.34	1970.18	53.93	7707.38	2650.53	1152.58	474.39
968	TestAll Geo	ppm	A488	HIT	BRIANA TRAVIS	SOIL	< LOD	8.53	59.72	40.34	560.99	30200.65	378.46	168.79	101.16	2801.77	41.98	6994.45	1164.98	2284.4	544.31
969	TestAll Geo	ppm	A488	HIT	BRIANA TRAVIS	SOIL	< LOD	9.77	66.5	35.33	361.03	42116.86	696.84	111.45	105.44	2004.37	54.57	10047.74	2823.37	1571.5	646.05
970	TestAll Geo	ppm	A489	HIT	BRIANA TRAVIS	SOIL	< LOD	8.16	69.61	31.12	308.48	29771.38	538.55	155.39	71.83	1703.66	46.6	7535.26	1111.15	2603.39	470.29
971	TestAll Geo	ppm	A489	HIT	BRIANA TRAVIS	SOIL	< LOD	11.02	70.7	< LOD	345.34	37106.82	740.12	120.66	114.98	2386.87	66.48	10432.07	3158.12	2178.78	427.96
972	TestAll Geo	ppm	A490	HIT	BRIANA TRAVIS	SOIL	< LOD	< LOD	78.44	38.97	311.57	30263.44	552.54	139.26	93.92	2590.35	49.6	8850.8	1219.99	2741.25	419.02
973	TestAll Geo	ppm	A490	HIT	BRIANA TRAVIS	SOIL	4.98	9.05	81.19	40.7	259.5	37834.73	637.25	99.99	101.55	2313.76	65.18	10601.28	3245.94	2251.08	571.08
974	TestAll Geo	ppm	A491	HIT	BRIANA TRAVIS	SOIL	< LOD	< LOD	76.06	26.38	328.74	34237.49	740.09	127.76	86.48	1849.13	56.67	11711.03	3229.01	2672.41	501.91
975	TestAll Geo	ppm	A491	HIT	BRIANA TRAVIS	SOIL	< LOD	9.29	75.8	< LOD	266.58	36515.54	722.4	121.91	101.17	2414.51	99.35	11350.33	3378.29	2915.57	492.33
976	TestAll Geo	ppm	A492	HIT	BRIANA TRAVIS	SOIL	< LOD	< LOD	78.4	73.56	544.17	39226.63	684.94	160.83	102.89	1594.56	80.18	11253.58	2177.57	2627.3	624.83
977	TestAll Geo	ppm	A492	HIT	BRIANA TRAVIS	SOIL	< LOD	8.7	76.45	40.23	272.11	41891.45	1006.24	109.78	124.82	2434.82	92.38	12878.73	3974.37	2492.4	510.44
978	TestAll Geo	ppm	A493	HIT	BRIANA TRAVIS	SOIL	< LOD	8.42	57.63	28.44	504.96	27574.22	505.44	146.01	95.91	3574.33	38.09	7704.02	1970.21	2549.2	468.68
979	TestAll Geo	ppm	A493	HIT	BRIANA TRAVIS	SOIL	< LOD	13.91	66.7	35.57	222.84	40883.5	1033.36	107.73	129.26	2458.97	87.78	13431.43	3901.01	2337.62	571.56
980	TestAll Geo	ppm	A494	HIT	BRIANA TRAVIS	SOIL	< LOD	< LOD	72.61	34.89	407.37	31357.47	587.28	141.7	80.58	1556.11	42.13	7716.03	2538.86	1091.85	443.67
981	TestAll Geo	ppm	A494	HIT	BRIANA TRAVIS	SOIL	< LOD	13.31	92.84	28.67	260.21	34816.14	760.82	121.89	85.35	1954.91	56.54	10088.27	3115.95	1191.61	628.37
982	TestAll Geo	ppm	A495	HIT	BRIANA TRAVIS	SOIL	5.04	14.32	90.77	51.68	414.56	28877.84	737.05	136.31	103.48	2869.6	64.87	8245.17	1999.48	2281.55	510.14
983	TestAll Geo	ppm	A495	HIT	BRIANA TRAVIS	SOIL	< LOD	13.33	81.62	36.84	217.3	35975.56	914.42	98.05	118.5	2139.35	66.98	10471.38	3603.39	1935.32	482.77
984	TestAll Geo	ppm	A496	HIT	BRIANA TRAVIS	SOIL	< LOD	< LOD	52.91	< LOD	263.9	15836.88	132.33	83.17	58.86	2677.16	< LOD	6942.71	2405.34	1107.88	< LOD
985	TestAll Geo	ppm	A496	HIT	BRIANA TRAVIS	SOIL	< LOD	< LOD	67.35	< LOD	158.2	25160.92	376.7	84.19	58.04	1509.24	85.3	11410.03	3216.79	1204.02	263.9
986	TestAll Geo	ppm	A497	HIT	BRIANA TRAVIS	SOIL	< LOD	10.68	60.34	23.24	227.66	31333.13	524.95	79.42	82.46	2133.7	53.56	9127.04	3494.96	1119.14	302.75
987	TestAll Geo	ppm	A498	HIT	BRIANA TRAVIS	SOIL	< LOD	11.9	62.54	34.93	424.97	34685.69	447.81	128.91	100.84	2052.88	58.69	11802.25	3073.11	2604.52	551.41
988	TestAll Geo	ppm	A498	HIT	BRIANA TRAVIS	SOIL	< LOD	< LOD	58.79	50.06	311.02	41832.49	576.81	117.36	150.27	2669.92	89.61	12994.76	4091.65	2459.22	547.67
989	TestAll Geo	ppm	A499	HIT	BRIANA TRAVIS	SOIL	< LOD	< LOD	81.6	70.56	534.3	30184.62	511.47	116.72	93.76	3149.58	38.18	7318.32	2325.72	1582.99	471.99
990	TestAll Geo	ppm	A499	HIT	BRIANA TRAVIS	SOIL	< LOD	11.22	80.42	67.02	332.16	42683.88	919.03	129.94	125.73	2635.46	110.55	11773.95	3556.1	2033.42	468.56
991	TestAll Geo	ppm	A500	HIT	BRIANA TRAVIS	SOIL	< LOD	22.33	94.81	66.96	502.83	34058.72	656.16	166.13	111.91	4000.56	< LOD	8254.82	1265.65	2675.07	619.48
992	TestAll Geo	ppm	A500	HIT	BRIANA TRAVIS	SOIL	< LOD	26.41	103.48	57.53	436.21	44724.01	772.3	134.06	115.28	2752.9	90.78	11259.62	3646.21	2354.63	472.54

Index	Type	Units	SAMPLE_NUM	PROJ	INSPECTOR	NOTE	Mo	As	Zn	Cu	Co	Fe	Mn	Cr	V	Ti	Sc	Ca	K	S	Ba
993	TestAll Geo	ppm	A501	HIT	BRIANA TRAVIS	SOIL	< LOD	11.58	135.24	30.3	486.8	31393.38	861.15	153.13	91.24	2680.72	28.76	5659.93	1585.84	1633.13	277.68
994	TestAll Geo	ppm	A502	HIT	BRIANA TRAVIS	SOIL	< LOD	5.62	95.83	< LOD	< LOD	38439.72	515.68	147.15	110.62	3625.92	< LOD	10621.54	4174.25	1467.78	249.06
995	TestAll Geo	ppm	A502	HIT	BRIANA TRAVIS	SOIL	< LOD	< LOD	110.56	30.69	360.51	43697.02	580.37	116.98	133.91	3018.61	43.18	7417.43	2861.71	1827.52	266.81
996	TestAll Geo	ppm	A503	HIT	BRIANA TRAVIS	SOIL	8.69	< LOD	87.93	37.77	595.72	33787.88	317.65	181.62	82.3	1257.91	< LOD	7784.14	1209.54	2374.31	235.68
997	TestAll Geo	ppm	A503	HIT	BRIANA TRAVIS	SOIL	< LOD	8.5	104.45	43.07	358.04	50415.5	690.12	109.1	127.68	3150.15	< LOD	10179.42	4615.64	1599.85	273.22
998	TestAll Geo	ppm	A504	HIT	BRIANA TRAVIS	SOIL	6.68	< LOD	91.5	< LOD	286.29	25939.85	282.01	130.66	82.29	1542.75	< LOD	8615.48	1402.59	5367.46	326.63
999	TestAll Geo	ppm	A504	HIT	BRIANA TRAVIS	SOIL	< LOD	9.95	90.95	< LOD	210.53	35973.77	412.38	135.43	90.89	2385.62	< LOD	7091.74	3429.02	1243.16	385.51
1000	TestAll Geo	ppm	A505	HIT	BRIANA TRAVIS	SOIL	< LOD	9.94	58.87	48.06	306.85	38915.84	373.73	152.07	85.51	1777.86	< LOD	11294.18	2234.41	1940.4	< LOD
1001	TestAll Geo	ppm	A505	HIT	BRIANA TRAVIS	SOIL	< LOD	14.52	67.73	84.2	518.09	65071.67	1082.13	156.24	141.67	2094.1	< LOD	7680.5	2512.04	2142.66	306.61
1002	TestAll Geo	ppm	A506	HIT	BRIANA TRAVIS	SOIL	< LOD	11.7	60.59	57.02	306.42	48033.07	710.51	174.05	77.26	1559.47	< LOD	10463.5	1475.08	1975.72	< LOD
1003	TestAll Geo	ppm	A506	HIT	BRIANA TRAVIS	SOIL	< LOD	11.43	53.58	56.96	357.49	59363.22	885.86	145.98	129.11	1956.39	64.86	11390.53	2976.87	4133.17	291.25
1004	TestAll Geo	ppm	A507	HIT	BRIANA TRAVIS	SOIL	< LOD	10.37	70.62	58.79	549.42	36302.74	497.23	208.65	92.97	3132.58	37.14	6933.83	1253.99	2072.61	348.29
1005	TestAll Geo	ppm	A508	HIT	BRIANA TRAVIS	SOIL	5.42	9.76	55.49	65.97	266.4	30767.9	2028.42	220.02	72.94	1213.08	31.6	6607.46	1374.95	1226.28	< LOD
1006	TestAll Geo	ppm	A508	HIT	BRIANA TRAVIS	SOIL	< LOD	17.52	57.33	58.48	< LOD	48843.6	2571	152.31	107.72	2127.09	74.32	14744.46	5366.07	1296.45	300.31
1007	TestAll Geo	ppm	A509	HIT	BRIANA TRAVIS	SOIL	< LOD	< LOD	56.63	63.01	294.46	37365.07	384.51	191.93	107.61	2917.76	< LOD	6202.36	1911.66	1325.88	< LOD
1008	TestAll Geo	ppm	A509	HIT	BRIANA TRAVIS	SOIL	< LOD	11.47	50.68	76.83	310.48	45384.58	535.55	112.7	129.7	1852.98	83.49	10114.53	2499.21	1484.19	320.71
1009	TestAll Geo	ppm	A510	HIT	BRIANA TRAVIS	SOIL	< LOD	< LOD	52	68.33	422.5	39210.55	440.47	132.43	100.09	1379.33	45.79	7404.76	2131.53	1385.99	294.74
1010	TestAll Geo	ppm	A510	HIT	BRIANA TRAVIS	SOIL	< LOD	< LOD	57.13	62.49	334.67	50303.63	631.62	133.52	130.86	2069.78	73.41	11143.17	3298.32	2031.3	272.18
1011	TestAll Geo	ppm	A511	HIT	BRIANA TRAVIS	SOIL	3.62	< LOD	84.13	37.31	383.69	26018.44	656.2	129.83	106.15	3263.97	< LOD	7117.58	1723.94	1361.59	< LOD
1012	TestAll Geo	ppm	A511	HIT	BRIANA TRAVIS	SOIL	< LOD	12.3	95.37	27.31	269.94	38095.19	753.87	112.66	82.29	1817.28	87.99	11114.22	2949.89	1597.34	451.31
1013	TestAll Geo	ppm	A512	HIT	BRIANA TRAVIS	SOIL	< LOD	< LOD	55.63	68.81	423.67	37670.35	435.21	165.97	102.67	1260.3	< LOD	7166.11	2327.52	978.03	390.3
1014	TestAll Geo	ppm	A512	HIT	BRIANA TRAVIS	SOIL	< LOD	8.86	69.04	52.67	273.28	48122.4	832.76	96.3	118.03	2084.13	64.94	9527.49	3380.17	1246.83	336.35
1015	TestAll Geo	ppm	A513	HIT	BRIANA TRAVIS	SOIL	< LOD	10.8	54.2	51.28	457.25	31985.38	365.21	126.77	68.58	1625.24	39.29	7765.32	2998.15	1086.61	401.07
1016	TestAll Geo	ppm	A513	HIT	BRIANA TRAVIS	SOIL	< LOD	11.12	68.62	61.29	< LOD	50187.94	632.74	64.48	111.96	2339.79	48.25	11001.58	4916.88	1472.01	433.81
1017	TestAll Geo	ppm	A514	HIT	BRIANA TRAVIS	SOIL	< LOD	17.19	68.3	67.24	832.07	50042.85	823.65	160.85	117.81	1887.78	59.52	7889.97	2509.77	1081.08	< LOD
1018	TestAll Geo	ppm	A514	HIT	BRIANA TRAVIS	SOIL	< LOD	21.16	68.64	66.99	354.35	62488.83	1163.11	124.73	151.83	2254.34	134.02	13839.05	4354.33	928.84	179.88
1019	TestAll Geo	ppm	A515	HIT	BRIANA TRAVIS	SOIL	< LOD	9.28	62.26	70.34	338.91	37464.59	576.61	91.37	97.97	1977.5	75.77	10705.3	3142.87	2037.08	408.25
1020	TestAll Geo	ppm	A515	HIT	BRIANA TRAVIS	SOIL	< LOD	< LOD	56.89	45.06	260.55	44801.43	799.67	76.19	118.05	2340.33	137.2	17179.87	5495.93	1653.29	456.02
1021	TestAll Geo	ppm	A516	HIT	BRIANA TRAVIS	SOIL	< LOD	14.26	73.42	62.95	484.22	44081.88	733.69	130.23	115.68	3111.35	79.93	10530.99	3228.72	1768.09	393.16
1022	TestAll Geo	ppm	A516	HIT	BRIANA TRAVIS	SOIL	< LOD	9.41	68.51	49.53	289.21	52949.71	975.96	75.25	140.86	2939.16	61.47	12374.93	4263.79	1435.36	408.06
1023	TestAll Geo	ppm	A517	HIT	BRIANA TRAVIS	SOIL	< LOD	14.8	70.22	68.56	404.12	38878.85	616.3	124.52	123.77	3317.78	< LOD	11891.65	3232.36	1356.54	544.58
1024	TestAll Geo	ppm	A517	HIT	BRIANA TRAVIS	SOIL	< LOD	< LOD	53.17	< LOD	261.85	41524.9	669.68	120.07	114.11	2406.89	106.39	12486.65	3385.54	1345.92	380.6
1025	TestAll Geo	ppm	A518	HIT	BRIANA TRAVIS	SOIL	< LOD	11.2	47.85	62.28	365.54	28744.79	420.38	134.91	84.62	2375.97	41.12	10027.12	2547.52	995.15	384.98
1026	TestAll Geo	ppm	A518	HIT	BRIANA TRAVIS	SOIL	< LOD	23.33	53.18	59.55	< LOD	46512.21	825.49	141.44	130.17	2363.01	127.18	15868.01	3493.88	1578.24	477.87
1027	TestAll Geo	ppm	A519	HIT	BRIANA TRAVIS	SOIL	< LOD	8.74	68.3	44.03	274.6	30562.2	575.19	96.24	81.87	1142.85	53.94	6200.61	1635.07	1107.35	278.86
1028	TestAll Geo	ppm	A520	HIT	BRIANA TRAVIS	SOIL	< LOD	8.3	86.54	113.91	646.14	43420.72	423.02	173.41	95.53	1379.08	< LOD	7724.89	2158.11	1541.2	485.23
1029	TestAll Geo	ppm	A520	HIT	BRIANA TRAVIS	SOIL	< LOD	16.11	100.91	95.07	345.58	58123.58	586.81	111.81	105.72	1588.27	68.09	6868.72	2226.78	735.75	486.12
1030	TestAll Geo	ppm	A521	HIT	BRIANA TRAVIS	SOIL	< LOD	< LOD	66.25	33.59	615.03	32842.35	312.11	142.32	60.98	1002.42	< LOD	6369.9	1827.69	1085.73	335.79
1031	TestAll Geo	ppm	A521	HIT	BRIANA TRAVIS	SOIL	4.27	9.31	89.96	34.67	466.93	48752.01	548.17	143.13	98.48	1649.47	70.6	7862.75	2132.58	1504.81	426.8
1032	TestAll Geo	ppm	A522	HIT	BRIANA TRAVIS	SOIL	< LOD	< LOD	45.27	< LOD	299.46	28089.6	467.55	115.87	57.01	1581.07	< LOD	4901.06	2000.48	772.46	777.58

Index	Type	Units	SAMPLE_NUM	PROJ	INSPECTOR	NOTE	Mo	As	Zn	Cu	Co	Fe	Mn	Cr	V	Ti	Sc	Ca	K	S	Ba
1033	TestAll Geo	ppm	A522	HIT	BRIANA TRAVIS	SOIL	< LOD	9.29	43.87	< LOD	321.39	37651.46	631.63	113.41	72.43	1745.79	72.51	9768.17	3349.82	924.24	433.03
1034	TestAll Geo	ppm	A523	HIT	BRIANA TRAVIS	SOIL	< LOD	11.53	54.72	73.98	294.19	41907.03	581.99	150.06	74.51	1379.8	46.69	10801.79	2572.41	1981.74	340.88
1035	TestAll Geo	ppm	A523	HIT	BRIANA TRAVIS	SOIL	< LOD	< LOD	50.5	77.1	< LOD	44225.69	646.54	165.92	62.99	1216.2	< LOD	19611.52	3268.02	598.83	285.64
1036	TestAll Geo	ppm	A524	HIT	BRIANA TRAVIS	SOIL	< LOD	16.78	81.15	113.62	618.79	67254.89	1546.68	139.69	124.82	2247.02	67.57	12242.31	3800.19	778.28	396.91
1037	TestAll Geo	ppm	A524	HIT	BRIANA TRAVIS	SOIL	< LOD	17.2	99.34	164.83	< LOD	75460.71	2367.2	142.14	191.58	2838.65	101.36	14032.3	2916.08	2401.3	423.06
1038	TestAll Geo	ppm	A525	HIT	BRIANA TRAVIS	SOIL	< LOD	19.33	60.58	80.08	576.26	40108.84	432.92	165.69	114.76	2789.5	< LOD	10102.04	2071.71	2014.36	432.49
1039	TestAll Geo	ppm	A525	HIT	BRIANA TRAVIS	SOIL	< LOD	14.72	63.38	43.73	281	52829.91	866.39	137.47	112.22	2007.11	42.05	12706.59	3350.18	1797.96	551.75
1040	TestAll Geo	ppm	A526	HIT	BRIANA TRAVIS	SOIL	< LOD	< LOD	55.35	43.41	408.97	34049.36	467.62	151.36	116.59	3804.44	57.29	8234.06	2644.74	1442.32	423.99
1041	TestAll Geo	ppm	A526	HIT	BRIANA TRAVIS	SOIL	< LOD	< LOD	183.45	49.16	307.1	46228.45	719.83	131.3	129.49	1910.32	49.56	11842.01	3079.93	2229.7	403.07
1042	TestAll Geo	ppm	A527	HIT	BRIANA TRAVIS	SOIL	< LOD	< LOD	72.48	34.67	577.49	34334.02	586.15	168.07	101.18	3242.73	< LOD	6728.51	1364.66	1659.61	459.18
1043	TestAll Geo	ppm	A527	HIT	BRIANA TRAVIS	SOIL	< LOD	8.86	81.01	< LOD	252.42	39461.36	844.6	113.67	127.31	2454.52	84.51	10392.32	3966.63	1329.64	436.58
1044	TestAll Geo	ppm	A528	HIT	BRIANA TRAVIS	SOIL	< LOD	10.13	60.1	30.17	408.52	32173.75	414.05	145.09	87.17	1385.9	42.4	6890.52	1671.65	1598.12	421.35
1045	TestAll Geo	ppm	A528	HIT	BRIANA TRAVIS	SOIL	< LOD	13.55	83.4	31.24	348.98	48962.72	809.28	145.82	139.34	2836.81	66.85	11193.42	4354.07	1832.43	404.69
1046	TestAll Geo	ppm	A529	HIT	BRIANA TRAVIS	SOIL	< LOD	< LOD	45.06	34.79	406.74	29838.68	546.3	149.12	80.16	1641.77	42.65	12143.89	3884.18	2102.19	424.61
1047	TestAll Geo	ppm	A529	HIT	BRIANA TRAVIS	SOIL	< LOD	8.21	52.05	32.53	259.83	39314.2	582.88	113.4	103.44	2232	76.84	11690.64	3246.23	1335.51	468.3
1048	TestAll Geo	ppm	A530	HIT	BRIANA TRAVIS	SOIL	< LOD	9.07	53.44	38.49	350.05	38163.55	592.74	98.1	108.19	2239.92	68.79	10735.19	3630.27	2473.77	405.19
1049	TestAll Geo	ppm	A530	HIT	BRIANA TRAVIS	SOIL	< LOD	10.48	51.63	42.22	298.63	40819.82	534.4	115.09	107.08	2043.13	88.58	11750.46	3512.93	1044.54	441.9
1050	TestAll Geo	ppm	A531	HIT	BRIANA TRAVIS	SOIL	< LOD	12.12	61.42	49.49	417.4	30510.7	271.15	142.03	128.62	3580.67	29.94	5902.42	1923.83	1151.83	311.69
1051	TestAll Geo	ppm	A531	HIT	BRIANA TRAVIS	SOIL	< LOD	< LOD	54.43	35.34	< LOD	44037.05	507.56	153.02	87.88	2018.66	51.96	12662.58	4031.72	1129.54	255.14
1052	TestAll Geo	ppm	A532	HIT	BRIANA TRAVIS	SOIL	< LOD	< LOD	74.88	41.4	396.79	34971.55	349.39	188.2	86.99	2302.35	< LOD	11853.57	3934.36	2421.43	407.09
1053	TestAll Geo	ppm	A532	HIT	BRIANA TRAVIS	SOIL	< LOD	12.01	71.25	32.83	365.66	45744.03	547.62	103.46	105.76	2440.45	87.38	10853.07	4089.25	1158.71	357.82
1054	TestAll Geo	ppm	A533	HIT	BRIANA TRAVIS	SOIL	< LOD	< LOD	75.91	61.46	522.89	46156.25	692.24	158.18	92.81	1928.87	57.1	9200.87	3176.07	1760.98	300.55
1055	TestAll Geo	ppm	A533	HIT	BRIANA TRAVIS	SOIL	< LOD	8.49	69.87	43.24	209.5	46626.98	683.08	81.91	122.3	2666.45	71.36	11417.45	5173.65	761.71	394.68
1056	TestAll Geo	ppm	A534	HIT	BRIANA TRAVIS	SOIL	< LOD	9.31	60.08	50.65	457.1	35157.01	555.26	138.24	102.96	3547.88	41.98	6490.7	2139.87	1408.99	414.33
1057	TestAll Geo	ppm	A534	HIT	BRIANA TRAVIS	SOIL	< LOD	10.55	57.11	45.2	238.42	46833.39	732.12	84.93	134.95	2548.97	75.79	10403.55	3698.72	1142.02	473.29
1058	TestAll Geo	ppm	A535	HIT	BRIANA TRAVIS	SOIL	< LOD	10.45	62.02	31.33	379.95	29127.36	338.09	146.31	77.21	1307.33	< LOD	7196.16	1980.38	1131.78	387.28
1059	TestAll Geo	ppm	A535	HIT	BRIANA TRAVIS	SOIL	< LOD	< LOD	70.25	25.7	364.82	37815.04	522.11	120.07	98.65	1839.34	< LOD	8540.31	2786.88	1583.64	392.81
1060	TestAll Geo	ppm	A536	HIT	BRIANA TRAVIS	SOIL	< LOD	11.31	64.59	51.17	382.84	31382.94	581.59	148.36	72.08	1785.95	45.97	8496.29	2357.23	2187.96	452.96
1061	TestAll Geo	ppm	A536	HIT	BRIANA TRAVIS	SOIL	< LOD	< LOD	78.64	42.17	230.83	40568.09	558.91	103.87	112.3	2609.18	68.22	10787.68	5532.28	965.5	492.18
1062	TestAll Geo	ppm	A537	HIT	BRIANA TRAVIS	SOIL	< LOD	< LOD	56.37	34.54	408.42	32992.06	660.12	113.27	90.9	2565.85	< LOD	8034.79	1961.09	2672.02	< LOD
1063	TestAll Geo	ppm	A537	HIT	BRIANA TRAVIS	SOIL	< LOD	< LOD	74.94	36.74	364.24	43456.54	790.02	121.79	90.88	2063.07	< LOD	7775.19	3556.72	1834.46	524.73
1064	TestAll Geo	ppm	A538	HIT	BRIANA TRAVIS	SOIL	< LOD	10.22	85.72	32.14	263.68	41368.7	709.2	138.44	120.78	2386.15	60.78	10426.08	3182.94	2834.22	673.94
1065	TestAll Geo	ppm	A538	HIT	BRIANA TRAVIS	SOIL	< LOD	9.27	80	< LOD	300.61	39976.79	668.13	133.09	118.18	2619.09	81.42	11269.69	3742.48	2542.51	565.8
1066	TestAll Geo	ppm	A539	HIT	BRIANA TRAVIS	SOIL	< LOD	< LOD	52.92	39.89	436.96	34488.65	481.08	130.9	73.91	1444.68	< LOD	7230.5	1601.46	2461.8	522.13
1067	TestAll Geo	ppm	A539	HIT	BRIANA TRAVIS	SOIL	< LOD	< LOD	62.27	56.68	421.37	49958.82	790.12	148.16	116.39	2287.04	< LOD	10267.79	3596.64	3000.24	479.39
1068	TestAll Geo	ppm	A540	HIT	BRIANA TRAVIS	SOIL	< LOD	11.78	50.07	57.49	441.68	30377.2	468.84	136.57	80.33	1409.87	44.85	6355.42	1559.42	2126.61	503.39
1069	TestAll Geo	ppm	A540	HIT	BRIANA TRAVIS	SOIL	< LOD	12.49	52.78	53.04	407.34	44191.72	671.25	113.01	105.24	2124.45	52.64	9484.78	3263.89	2216.66	609.45
1070	TestAll Geo	ppm	A541	HIT	BRIANA TRAVIS	SOIL	< LOD	< LOD	29.52	< LOD	< LOD	22989.35	< LOD	165.21	49.6	1237.22	17.67	2961.93	1182	740.73	590.25
1071	TestAll Geo	ppm	A541	HIT	BRIANA TRAVIS	SOIL	< LOD	11.99	47.84	27.29	412.51	44701.51	838.03	148.7	119.44	1736.5	63.95	7112.05	2575.61	1186.53	839.03
1072	TestAll Geo	ppm	A542	HIT	BRIANA TRAVIS	SOIL	< LOD	< LOD	53.14	52.27	385.57	22611.78	233.85	148.13	101.29	2993.94	< LOD	6217.47	1915.38	1137.93	352.13

Index	Type	Units	SAMPLE_NUM	PROJ	INSPECTOR	NOTE	Mo	As	Zn	Cu	Co	Fe	Mn	Cr	V	Ti	Sc	Ca	K	S	Ba
1073	TestAll Geo	ppm	A542	HIT	BRIANA TRAVIS	SOIL	< LOD	< LOD	31.39	< LOD	159.26	21684.38	224.09	52.6	62.93	1590.15	67.21	8703.36	2805.83	949.58	< LOD
1074	TestAll Geo	ppm	A543	HIT	BRIANA TRAVIS	SOIL	< LOD	< LOD	73.88	34.28	339.72	28867.86	448.69	167.24	83.77	2082.56	35.08	5604.3	1975.3	1075.42	500.47
1075	TestAll Geo	ppm	A543	HIT	BRIANA TRAVIS	SOIL	< LOD	13.38	81.73	44.57	418.36	39466.95	542.87	162.18	109.9	2062.69	52.68	7120.17	2625.84	900.7	456.55
1076	TestAll Geo	ppm	A544	HIT	BRIANA TRAVIS	SOIL	< LOD	11.5	50.07	49.9	354.45	33593.76	438.45	133.19	74.16	1013.59	44.81	6610.45	1426.14	2207	517.6
1077	TestAll Geo	ppm	A544	HIT	BRIANA TRAVIS	SOIL	< LOD	< LOD	50.63	58.41	294.98	44262.74	572.01	133.9	107.14	2026.6	40.59	8091.87	3509.43	1532.06	1121.3
1078	TestAll Geo	ppm	A545	HIT	BRIANA TRAVIS	SOIL	< LOD	9.54	67.07	74.16	538.31	47678.8	770.78	170.51	106.95	2910.13	< LOD	6995.49	2249.66	2963.47	508.76
1079	TestAll Geo	ppm	A545	HIT	BRIANA TRAVIS	SOIL	< LOD	9.52	92.61	65.96	< LOD	58206.36	913.24	151.39	118.82	2337.11	< LOD	11756.92	4713.07	1455.53	507.8
1080	TestAll Geo	ppm	A546	HIT	BRIANA TRAVIS	SOIL	< LOD	9.25	74.49	40.43	450.49	33916.16	527.79	151.71	78.2	1482.71	< LOD	7624.67	1287.82	2968.36	363.52
1081	TestAll Geo	ppm	A546	HIT	BRIANA TRAVIS	SOIL	< LOD	12.08	72.13	51.74	440.44	44354.65	663.22	97.25	143.14	2631.88	47.22	7928.98	3346.41	1597.47	468.88
1082	TestAll Geo	ppm	A547	HIT	BRIANA TRAVIS	SOIL	< LOD	10.57	73.07	39.04	480.89	55571.65	1338.04	179.8	87.36	1473.19	< LOD	6697.86	1605.06	2500.28	543.14
1083	TestAll Geo	ppm	A547	HIT	BRIANA TRAVIS	SOIL	< LOD	19.94	86.61	45.36	< LOD	65661.57	1786.92	87.44	111.24	2176.58	< LOD	7103.15	2991.98	1802.21	1216.79
1084	TestAll Geo	ppm	A548	HIT	BRIANA TRAVIS	SOIL	< LOD	30.07	47.04	37.67	533.6	31303.89	397.44	190.99	69.82	1387.59	39.35	6441.16	1192.4	2737.66	404.05
1085	TestAll Geo	ppm	A548	HIT	BRIANA TRAVIS	SOIL	< LOD	38.8	63.74	48.56	268.64	45121.64	699.9	143.85	121.9	2224.85	69.28	8360.2	3233.52	1633.45	550.5
1086	TestAll Geo	ppm	A549	HIT	BRIANA TRAVIS	SOIL	< LOD	12.97	64.07	49.58	570.15	36601.92	565.21	181.29	103.49	1560.03	43.88	10222.57	1751.43	4251.09	530.03
1087	TestAll Geo	ppm	A549	HIT	BRIANA TRAVIS	SOIL	< LOD	8.56	64.71	44.17	357.19	41842.14	744.87	180.68	107.12	2033.95	56.49	8754.23	2764.11	2595.78	460.84
1088	TestAll Geo	ppm	A550	HIT	BRIANA TRAVIS	SOIL	< LOD	< LOD	63.83	25.76	343.52	21276.65	358.46	135.61	72.76	1375.93	31.26	5130.37	1009.78	1287.96	< LOD
1089	TestAll Geo	ppm	A550	HIT	BRIANA TRAVIS	SOIL	< LOD	< LOD	75.88	< LOD	224.44	35335.69	524.99	120.26	94.57	2132.27	42.56	10379.85	2947.57	2866.05	412.42
1090	TestAll Geo	ppm	A551	HIT	BRIANA TRAVIS	SOIL	< LOD	< LOD	71.6	24.39	352.82	33757.89	461.27	162.08	85.47	1517.04	< LOD	7122.72	1795.31	2754.82	465.79
1091	TestAll Geo	ppm	A551	HIT	BRIANA TRAVIS	SOIL	< LOD	8.33	56.87	33.14	266.01	47548.23	731.05	105.85	133.02	2882.93	< LOD	7491.93	3874.87	1089.07	483.44
1092	TestAll Geo	ppm	A552	HIT	BRIANA TRAVIS	SOIL	< LOD	15.08	72.33	100.12	476.26	51443.85	793.74	180.91	84.37	1547.23	< LOD	11233.72	1730.86	3420.78	316.17
1093	TestAll Geo	ppm	A552	HIT	BRIANA TRAVIS	SOIL	< LOD	14.82	67.46	87.67	354.03	59862.82	957.15	103.3	132.57	2010.07	82.47	10107.39	3137.78	2233.57	346.95
1094	TestAll Geo	ppm	A553	HIT	BRIANA TRAVIS	SOIL	< LOD	9.17	49.82	68.78	492.76	37101.21	573.38	123.44	91.13	1555.74	< LOD	7060.26	1113.16	2650.34	278.21
1095	TestAll Geo	ppm	A553	HIT	BRIANA TRAVIS	SOIL	< LOD	15.61	60.87	83.62	258.35	51474.74	923.23	78.06	122.16	1788.14	109.08	12959.78	2561.42	2973.82	257.64
1096	TestAll Geo	ppm	A554	HIT	BRIANA TRAVIS	SOIL	< LOD	10.33	60.48	41.92	338.85	33279.5	408.53	150.62	92.09	1487.6	48.89	8564.65	1688.02	3407.72	428.98
1097	TestAll Geo	ppm	A554	HIT	BRIANA TRAVIS	SOIL	< LOD	11.87	58.8	40.29	198.77	42204.6	683.3	116.53	125.24	2460.08	90.36	10883.64	3752.33	2052.03	405.86
1098	TestAll Geo	ppm	A555	HIT	BRIANA TRAVIS	SOIL	< LOD	10.55	65.53	54.47	419.15	33132.64	596.17	154.62	96.23	2196.46	42.96	6872.93	1207.97	2748.03	398.83
1099	TestAll Geo	ppm	A555	HIT	BRIANA TRAVIS	SOIL	< LOD	13.4	55.27	59.65	299.05	49275.32	986.23	116.12	129.51	2254.93	75.04	12274.7	3318.5	3178.81	318.63
1100	TestAll Geo	ppm	A556	HIT	BRIANA TRAVIS	SOIL	< LOD	< LOD	51.18	31.41	375.16	24678.27	454.51	144.35	80.51	1270.84	53.15	7232.9	1583.27	1723.59	311.3
1101	TestAll Geo	ppm	A556	HIT	BRIANA TRAVIS	SOIL	< LOD	< LOD	41.93	27.92	< LOD	27133.16	466.61	59.79	86.32	1692.61	82.01	8712.45	2650.6	1161.16	< LOD
1102	TestAll Geo	ppm	A557	HIT	BRIANA TRAVIS	SOIL	< LOD	< LOD	54.91	65.87	333.95	33910.05	683.73	153.88	88.4	1238.33	< LOD	11697.95	1933.32	2802.32	405.02
1103	TestAll Geo	ppm	A557	HIT	BRIANA TRAVIS	SOIL	< LOD	15.75	71.76	64.87	222.77	46293.1	789.44	146.55	96.21	2275	114.87	12658.18	4075.71	1284.95	491.62
1104	TestAll Geo	ppm	A558	HIT	BRIANA TRAVIS	SOIL	< LOD	8.3	61.24	64.22	186.23	31029.92	457.51	185.35	120	3010.31	71.08	13713.53	3062.78	1259.25	277.03
1105	TestAll Geo	ppm	A558	HIT	BRIANA TRAVIS	SOIL	< LOD	< LOD	72.55	< LOD	< LOD	39802.35	603.19	149.44	85.18	1349.9	137.43	23724.34	2887.63	1258.18	237.25
1106	TestAll Geo	ppm	A559	HIT	BRIANA TRAVIS	SOIL	< LOD	< LOD	69.84	63.09	421.29	35097.78	469.91	147.55	119.3	3187.6	40.53	8149.24	2419.38	1736.52	411.36
1107	TestAll Geo	ppm	A559	HIT	BRIANA TRAVIS	SOIL	< LOD	10.24	60.08	50.36	283.59	43340.23	565.54	136.08	100.06	1751.51	76.61	12517.04	2814.09	1994.6	351.79
1108	TestAll Geo	ppm	A560	HIT	BRIANA TRAVIS	SOIL	< LOD	12.54	63.6	170.57	711.01	65873.68	582.59	101.99	161.81	2366.3	71.5	12000.86	2645.04	1571.39	281.79
1109	TestAll Geo	ppm	A560	HIT	BRIANA TRAVIS	SOIL	< LOD	12.32	61.44	123.74	< LOD	63350.73	1563.14	102.38	73.72	959.49	39.24	13969.64	2440.64	837.55	350.12
1110	TestAll Geo	ppm	A561	HIT	BRIANA TRAVIS	SOIL	< LOD	< LOD	45.9	47.63	< LOD	31450.41	1054.54	160.39	68.63	1641.35	36.78	12623.14	2365.69	1101.99	< LOD
1111	TestAll Geo	ppm	A561	HIT	BRIANA TRAVIS	SOIL	< LOD	12.43	60.11	66.45	< LOD	50596.64	1117.99	122.35	152.62	2694.84	< LOD	18104.64	5317.08	4633.86	471.66
1112	TestAll Geo	ppm	A562	HIT	BRIANA TRAVIS	SOIL	< LOD	11.72	76.72	69.12	358.87	36051.05	659.35	140.63	133.9	3579.44	75.71	11711.62	3055.7	1142.39	550.85

Index	Type	Units	SAMPLE_NUM	PROJ	INSPECTOR	NOTE	Mo	As	Zn	Cu	Co	Fe	Mn	Cr	V	Ti	Sc	Ca	K	S	Ba
1113	TestAll Geo	ppm	A562	HIT	BRIANA TRAVIS	SOIL	< LOD	17.24	90.56	82.1	381.44	49187.4	709.9	131.04	139.75	2141.28	160.35	18715.3	4477.18	2635.88	548.46
1114	TestAll Geo	ppm	A563	HIT	BRIANA TRAVIS	SOIL	5.29	9.15	53.93	< LOD	222.75	33157.76	339.78	115.82	82.29	2545.8	< LOD	10077.12	3308.03	1245.94	242.73
1115	TestAll Geo	ppm	A563	HIT	BRIANA TRAVIS	SOIL	< LOD	11.21	67.06	28.12	282.39	42866.21	407.07	70.31	108.62	2617.81	< LOD	10097.74	5763.05	2435.44	240.82
1116	TestAll Geo	ppm	A564	HIT	BRIANA TRAVIS	SOIL	< LOD	9.79	91.19	53.25	< LOD	42387.42	1056.3	95.15	113.69	2300.89	72.47	10928.21	4409.66	1387.72	252.99
1117	TestAll Geo	ppm	A564	HIT	BRIANA TRAVIS	SOIL	< LOD	13.28	96.14	26.42	< LOD	49253.5	1198.96	115.23	118.24	2698.35	< LOD	12010.66	5238.1	1590.89	289.55
1118	TestAll Geo	ppm	A565	HIT	BRIANA TRAVIS	SOIL	< LOD	< LOD	62.67	42.67	492.69	40637.4	301.6	183.72	76.93	1042.96	< LOD	13309.25	989.57	7755.07	206.38
1119	TestAll Geo	ppm	A565	HIT	BRIANA TRAVIS	SOIL	< LOD	< LOD	59.64	68.42	605.13	59030.11	615.64	139.93	139.37	2396.44	< LOD	10265.45	3566.56	2807.11	268.38
1120	TestAll Geo	ppm	A566	HIT	BRIANA TRAVIS	SOIL	< LOD	< LOD	53.08	61.92	440.08	36060.54	852.15	156.9	106.37	1466.13	65.52	9056.61	1743.01	1136.69	304.61
1121	TestAll Geo	ppm	A566	HIT	BRIANA TRAVIS	SOIL	< LOD	< LOD	50.36	68.19	367.22	46464.92	839.96	114.78	123.48	2089.17	105.51	13581.05	2927.54	1604.09	657.35
1122	TestAll Geo	ppm	A567	HIT	BRIANA TRAVIS	SOIL	< LOD	< LOD	58.09	43.76	444.1	39735.73	521.31	170.2	95.79	1223.83	< LOD	12948.41	1262.7	6649.84	321.83
1123	TestAll Geo	ppm	A567	HIT	BRIANA TRAVIS	SOIL	< LOD	16.59	53.97	66.01	352.02	51945.03	836.9	114.65	116.37	2257.44	78.52	13560.64	3749.85	1649.33	337.49
1124	TestAll Geo	ppm	A568	HIT	BRIANA TRAVIS	SOIL	< LOD	< LOD	35.19	35.45	< LOD	31931.91	488.26	91.05	64.71	1669.55	237.16	26404.94	2578.93	1233.05	212.19
1125	TestAll Geo	ppm	A568	HIT	BRIANA TRAVIS	SOIL	< LOD	< LOD	44.58	53.98	239.26	38565.32	668.64	106.81	102.27	1460.18	391.29	41313.43	2045.68	1867.42	241.33
1126	TestAll Geo	ppm	A569	HIT	BRIANA TRAVIS	SOIL	< LOD	< LOD	48.56	37.23	315.42	31276.17	452.8	113.61	94	1634.46	85.43	13882.5	3303.9	1130.84	419.27
1127	TestAll Geo	ppm	A569	HIT	BRIANA TRAVIS	SOIL	< LOD	11.86	44.87	< LOD	226.73	35885.23	477.66	86.07	106.19	2077.62	52.85	18216.71	4236.71	844.55	477.11
1128	TestAll Geo	ppm	A570	HIT	BRIANA TRAVIS	SOIL	< LOD	10.08	48.07	57.6	249.37	34880.7	665.41	174.99	131.29	4005	64.45	13240.01	3895.75	796.79	494.21
1129	TestAll Geo	ppm	A570	HIT	BRIANA TRAVIS	SOIL	< LOD	8.79	52.37	42.58	318.74	40046.71	696.52	122.35	105.21	2140.52	127	14741.45	3066.47	2289.49	491.81
1130	TestAll Geo	ppm	A571	HIT	BRIANA TRAVIS	SOIL	< LOD	11.53	54.13	58.03	538.67	30653.94	350	199.82	91.68	3384.88	< LOD	11771.24	1729.2	3352.01	448.58
1131	TestAll Geo	ppm	A571	HIT	BRIANA TRAVIS	SOIL	< LOD	9.37	53.49	44.9	274.38	42481.85	649.24	145.14	95.41	2117.86	< LOD	14116.27	3219.17	2066.18	481.13
1132	TestAll Geo	ppm	A572	HIT	BRIANA TRAVIS	SOIL	< LOD	< LOD	51.09	67.16	349.59	39151.51	620.46	121.29	100.53	1798.61	72.07	12571.37	3036.66	1372.46	479.1
1133	TestAll Geo	ppm	A572	HIT	BRIANA TRAVIS	SOIL	< LOD	10.8	51.03	65.2	255.47	43561.11	754.34	126.79	121.07	2888.56	94.6	13731.94	3991.63	1984.5	489.7
1134	TestAll Geo	ppm	A573	HIT	BRIANA TRAVIS	SOIL	6.86	< LOD	47.6	74.66	311.25	40121.77	546.43	164.21	92.38	1679.35	45.79	14637.55	2752.3	3118.6	527.74
1135	TestAll Geo	ppm	A573	HIT	BRIANA TRAVIS	SOIL	< LOD	9.78	63.35	57	366.57	47345.13	730.13	121.81	109.29	2372.98	107.46	11274.73	3859.55	1694.65	461.66
1136	TestAll Geo	ppm	A574	HIT	BRIANA TRAVIS	SOIL	5.19	< LOD	29.28	< LOD	224.98	20251.83	228.83	139.86	71.6	2079.79	< LOD	7660.69	1978.72	3031.39	561.68
1137	TestAll Geo	ppm	A574	HIT	BRIANA TRAVIS	SOIL	< LOD	8.59	35.72	< LOD	< LOD	21147.78	800.2	95.88	68.05	1446.92	< LOD	7986.96	4505.41	3357.53	518.01
1138	TestAll Geo	ppm	A575	HIT	BRIANA TRAVIS	SOIL	6.53	< LOD	41.47	< LOD	< LOD	17340.39	223.56	123.23	46.07	1334.69	< LOD	7907.72	2793.31	2400.54	697.07
1139	TestAll Geo	ppm	A575	HIT	BRIANA TRAVIS	SOIL	< LOD	< LOD	59.54	< LOD	207.63	22202.75	439.48	117.61	66.93	1487.81	49.65	9280.06	3612.43	2519.83	547.13
1140	TestAll Geo	ppm	A576	HIT	BRIANA TRAVIS	SOIL	< LOD	< LOD	33.6	< LOD	233.46	19470.63	480.53	137.14	85.87	2356.76	< LOD	8334.26	1707.18	2774.02	533.09
1141	TestAll Geo	ppm	A576	HIT	BRIANA TRAVIS	SOIL	< LOD	< LOD	38.49	< LOD	195.45	32051.96	580.04	118.83	57.13	1752.86	56.66	8342.69	4402.54	2772.24	580.91
1142	TestAll Geo	ppm	A577	HIT	BRIANA TRAVIS	SOIL	< LOD	< LOD	48.08	< LOD	173.17	16646.04	230.84	129.41	65.82	1939.75	< LOD	7752.59	1443.42	2494.27	363.77
1143	TestAll Geo	ppm	A577	HIT	BRIANA TRAVIS	SOIL	< LOD	< LOD	46.12	< LOD	< LOD	21394.25	405.82	118.4	65.52	1492.79	< LOD	9085.5	4402.61	2881.48	721.62
1144	TestAll Geo	ppm	A578	HIT	BRIANA TRAVIS	SOIL	< LOD	< LOD	56.08	< LOD	198.39	20442.19	220.08	154.53	81.72	3394.28	< LOD	7275.51	1505.42	2362.04	456.46
1145	TestAll Geo	ppm	A578	HIT	BRIANA TRAVIS	SOIL	< LOD	< LOD	62.63	< LOD	< LOD	28620.29	615.5	106.21	74.66	1685.78	49.28	10005.53	4262.86	2462.26	376.23
1146	TestAll Geo	ppm	A578	HIT	BRIANA TRAVIS	SOIL	< LOD	< LOD	52.04	30.03	164.52	21904.83	359.1	134.64	75.34	2111.92	48.99	8595.95	2492.5	3184.48	502.49
1147	TestAll Geo	ppm	A578	HIT	BRIANA TRAVIS	SOIL	< LOD	< LOD	52.4	< LOD	173	24931.86	358.61	88.47	62.05	1704.38	40.31	8455.42	3973.79	2395.51	387.07
1148	TestAll Geo	ppm	A579	HIT	BRIANA TRAVIS	SOIL	< LOD	9.01	48.5	28	205.59	29494.65	704.16	102.66	54.16	1538.74	69.09	10427.23	3632.64	1680.84	492.08
1149	TestAll Geo	ppm	A579	HIT	BRIANA TRAVIS	SOIL	< LOD	< LOD	39.54	39.84	< LOD	28751.38	299.09	100.74	76.32	1996.31	43.48	9556.04	4430.81	2885.8	561.23
1150	TestAll Geo	ppm	A580	HIT	BRIANA TRAVIS	SOIL	< LOD	< LOD	41.84	< LOD	170.57	21066.54	265.3	165.41	57.08	1130.33	< LOD	8191.02	2402.81	3129.32	319.02
1151	TestAll Geo	ppm	A580	HIT	BRIANA TRAVIS	SOIL	< LOD	< LOD	52.24	< LOD	< LOD	32999.77	398.4	137.15	84.3	1733.77	< LOD	7950.92	5517.95	2817.92	441.47
1152	TestAll Geo	ppm	A581	HIT	BRIANA TRAVIS	SOIL	4.93	9.61	83.98	24.13	371.23	27347.94	424.07	142.11	65.94	1206.53	47.49	9234.76	1442.5	3651.62	372.05

Index	Type	Units	SAMPLE_NUM	PROJ	INSPECTOR	NOTE	Mo	As	Zn	Cu	Co	Fe	Mn	Cr	V	Ti	Sc	Ca	K	S	Ba
1153	TestAll Geo	ppm	A581	HIT	BRIANA TRAVIS	SOIL	< LOD	< LOD	82.37	31.55	< LOD	30911.03	515	105.58	58.21	1747.11	< LOD	9271.73	3725.12	2700.59	414.08
1154	TestAll Geo	ppm	A582	HIT	BRIANA TRAVIS	SOIL	< LOD	< LOD	132.04	56.07	335	39970.19	458.29	138.82	101.77	1980.59	< LOD	10315.43	3110.79	2782	521.54
1155	TestAll Geo	ppm	A582	HIT	BRIANA TRAVIS	SOIL	< LOD	< LOD	190.68	65.21	343.93	46347.14	860.71	114.3	100.44	1714.62	52.94	12145.79	3571.49	2775.22	715.87
1156	TestAll Geo	ppm	A583	HIT	BRIANA TRAVIS	SOIL	< LOD	< LOD	65.76	< LOD	197.8	22757.78	283.35	115.22	48.24	1013.86	45	7991.72	1372.09	2961.18	281.07
1157	TestAll Geo	ppm	A583	HIT	BRIANA TRAVIS	SOIL	< LOD	< LOD	82.13	< LOD	204.33	33903.17	379.32	137.54	67.8	1490.36	65.64	12116.19	2896.95	3003.45	307.98
1158	TestAll Geo	ppm	A584	HIT	BRIANA TRAVIS	SOIL	< LOD	< LOD	72.71	49.36	315.74	26570.96	312.17	171.74	74.61	1793.29	90.89	11015.37	1162.59	2854.83	562.21
1159	TestAll Geo	ppm	A584	HIT	BRIANA TRAVIS	SOIL	< LOD	< LOD	58.92	< LOD	184.78	31639.58	363.72	104.44	74.16	1739.83	74.21	15878.45	3872.88	2916.28	454.04
1160	TestAll Geo	ppm	A585	HIT	BRIANA TRAVIS	SOIL	< LOD	< LOD	470.45	< LOD	211.97	24443.84	386.65	145.59	80.65	2884.79	57.81	9078.51	1467.03	3367.38	324.78
1161	TestAll Geo	ppm	A585	HIT	BRIANA TRAVIS	SOIL	< LOD	9.9	455.17	< LOD	336.22	39844.58	512.84	72.22	117.53	2872	134.02	20408.43	3738.84	2466.55	375.6
1162	TestAll Geo	ppm	A586	HIT	BRIANA TRAVIS	SOIL	< LOD	< LOD	419.87	< LOD	188.78	26079.02	380.15	115.51	54.14	1320.5	< LOD	6854.67	2418.8	2765.26	456.92
1163	TestAll Geo	ppm	A586	HIT	BRIANA TRAVIS	SOIL	< LOD	< LOD	408.69	< LOD	< LOD	31706.1	489.76	82.19	90.83	2443.01	< LOD	9271.74	5968.14	2263.25	335.17
1164	TestAll Geo	ppm	A587	HIT	BRIANA TRAVIS	SOIL	6.43	16.28	109.2	< LOD	454.92	43580.94	469.86	163.77	108.77	3594.75	< LOD	7690.89	1734.46	2302.36	296.35
1165	TestAll Geo	ppm	A587	HIT	BRIANA TRAVIS	SOIL	< LOD	10.81	111.41	< LOD	< LOD	52992.67	947.27	106.81	118.2	2151.65	< LOD	9063.99	5886.59	2829.99	263.34
1166	TestAll Geo	ppm	A588	HIT	BRIANA TRAVIS	SOIL	< LOD	< LOD	69.57	24.83	348.6	27026.21	395.16	139.62	58.58	1473.51	< LOD	9062.53	2141.73	3249.94	375.87
1167	TestAll Geo	ppm	A588	HIT	BRIANA TRAVIS	SOIL	< LOD	9.55	77	< LOD	< LOD	34788.27	534.24	87.29	73.72	1962.36	35.89	7926.4	3546.3	2029.84	337.14
1168	TestAll Geo	ppm	A589	HIT	BRIANA TRAVIS	SOIL	< LOD	< LOD	62.18	45.34	413.96	31582.06	211.95	142.58	101.47	2912.38	< LOD	7686.75	1200.78	2646.31	386.61
1169	TestAll Geo	ppm	A589	HIT	BRIANA TRAVIS	SOIL	< LOD	< LOD	80.6	33.54	298.44	44783.47	480.98	145.29	115.29	2555.11	< LOD	10233.53	4147.08	3209.26	460.2
1170	TestAll Geo	ppm	A590	HIT	BRIANA TRAVIS	SOIL	< LOD	< LOD	118.32	27.44	257.05	24134.95	487.17	167.79	88.52	3138.59	< LOD	8421.73	2046.02	2939.36	394.17
1171	TestAll Geo	ppm	A590	HIT	BRIANA TRAVIS	SOIL	< LOD	< LOD	160.82	30.31	< LOD	30823.97	615.33	105.24	89.01	2054.12	41.15	9248.66	4870.55	2884.93	367.99
1172	TestAll Geo	ppm	A591	HIT	BRIANA TRAVIS	SOIL	< LOD	< LOD	147.86	< LOD	244.72	20953.54	266.24	147.48	89.45	3408.14	< LOD	7442.34	1415.12	3050.73	255.13
1173	TestAll Geo	ppm	A591	HIT	BRIANA TRAVIS	SOIL	< LOD	< LOD	184.06	< LOD	199.32	27872.9	354.81	116.29	82.27	2181.71	< LOD	8938.08	4256.09	2880.64	389.45
1174	TestAll Geo	ppm	A592	HIT	BRIANA TRAVIS	SOIL	< LOD	8.69	160.56	< LOD	155.03	25617.23	432.68	109.4	72.58	1705.8	48.43	9637.74	2479.44	3686.64	323.24
1175	TestAll Geo	ppm	A592	HIT	BRIANA TRAVIS	SOIL	< LOD	9.57	213.71	< LOD	297.78	30297.16	450.46	93.13	81.33	1852.9	< LOD	8684.39	3549.6	2214.43	409.32
1176	TestAll Geo	ppm	A593	HIT	BRIANA TRAVIS	SOIL	< LOD	< LOD	124.98	< LOD	252.52	24542.86	259.77	149.44	64.76	3649.61	34	7403.46	1119.41	3000.21	279.47
1177	TestAll Geo	ppm	A593	HIT	BRIANA TRAVIS	SOIL	< LOD	< LOD	147.73	< LOD	272.82	35832.34	464.9	117.12	69.97	1723.74	35.71	7984.97	3115.09	2758.58	238.27
1178	TestAll Geo	ppm	A594	HIT	BRIANA TRAVIS	SOIL	< LOD	< LOD	96.29	31.15	233.83	21864.01	443.14	137.7	70.81	3089.92	< LOD	8074.36	1443.94	3140.98	297.54
1179	TestAll Geo	ppm	A594	HIT	BRIANA TRAVIS	SOIL	< LOD	< LOD	108.21	< LOD	230.26	32751.49	612.67	101.08	74.98	1675.19	38.3	6908.9	3294.72	2435.19	264.53
1180	TestAll Geo	ppm	A595	HIT	BRIANA TRAVIS	SOIL	< LOD	< LOD	111.78	< LOD	431.15	30291.72	414.64	158.66	86.3	2163.57	41.42	8320.04	1213.49	3017.7	321.99
1181	TestAll Geo	ppm	A595	HIT	BRIANA TRAVIS	SOIL	< LOD	< LOD	115.92	34.15	203.74	34881.29	753.72	113	82.98	1554.54	54.7	7920.66	2877.18	2296.1	498.21
1182	TestAll Geo	ppm	A596	HIT	BRIANA TRAVIS	SOIL	< LOD	17.65	91.51	< LOD	177.83	32595.44	571.1	113.87	79.46	1901.2	48.23	7731.41	3072.26	3114.62	289.59
1183	TestAll Geo	ppm	A596	HIT	BRIANA TRAVIS	SOIL	< LOD	11.33	94.01	24.83	205.35	38199.15	575.74	111.45	93.77	2188.01	< LOD	9092.37	4102.44	2703.69	319
1184	TestAll Geo	ppm	A597	HIT	BRIANA TRAVIS	SOIL	< LOD	< LOD	74.06	< LOD	311.34	25829.8	323.92	103.35	68.48	1421.67	48.91	7402.21	1648.77	2586.29	302.67
1185	TestAll Geo	ppm	A597	HIT	BRIANA TRAVIS	SOIL	< LOD	< LOD	108.56	< LOD	234.83	31155.54	624.47	138.51	76.67	1643.93	< LOD	10718.97	2732.92	2967.77	412.74
1186	TestAll Geo	ppm	A598	HIT	BRIANA TRAVIS	SOIL	< LOD	< LOD	84	37.01	266.05	26680.45	329.03	132.16	77.49	1540.89	< LOD	7487.79	1625.26	2729.55	417.22
1187	TestAll Geo	ppm	A598	HIT	BRIANA TRAVIS	SOIL	< LOD	11.55	105.26	28.43	396.26	43135.22	653.76	133.64	90.56	2271.92	48.55	10670.01	4568.74	2645.27	391.83
1188	TestAll Geo	ppm	A599	HIT	BRIANA TRAVIS	SOIL	< LOD	8.89	48.68	< LOD	221.26	23540.79	200.93	83.24	66.78	2230.75	36.76	8366.3	2164.5	2816.25	< LOD
1189	TestAll Geo	ppm	A599	HIT	BRIANA TRAVIS	SOIL	< LOD	< LOD	83	< LOD	< LOD	36657.93	452.27	98.75	79.99	2032.28	41.98	11367.95	5186.08	2031.34	386.84
1190	TestAll Geo	ppm	A600	HIT	BRIANA TRAVIS	SOIL	4.65	< LOD	93.64	< LOD	234.93	23065.39	370.69	112.86	79.56	2864.58	32.33	6496.25	1054.46	2177.19	< LOD
1191	TestAll Geo	ppm	A600	HIT	BRIANA TRAVIS	SOIL	< LOD	< LOD	96.27	< LOD	< LOD	26468.19	404.88	71.43	62.26	2061.62	57.79	10248.67	3650.07	2647.9	< LOD
1192	TestAll Geo	ppm	A601	HIT	BRIANA TRAVIS	SOIL	< LOD	9.74	58.08	23.54	431.45	31436.21	390.28	146.83	98.2	3977.79	38.33	8244.15	1261.28	2068.55	298.15

Index	Type	Units	SAMPLE_NUM	PROJ	INSPECTOR	NOTE	Mo	As	Zn	Cu	Co	Fe	Mn	Cr	V	Ti	Sc	Ca	K	S	Ba
1193	TestAll Geo	ppm	A601	HIT	BRIANA TRAVIS	SOIL	< LOD	10.99	60.59	127.1	277.55	45434.24	693.19	83.71	102.84	2796.1	< LOD	10171.94	4741.45	3093.23	454.84
1194	TestAll Geo	ppm	A602	HIT	BRIANA TRAVIS	SOIL	< LOD	8.64	64.59	< LOD	245.38	31459.69	533.23	80.84	83.34	2446.33	52.24	10279.26	3643.4	3412.7	309.56
1195	TestAll Geo	ppm	A602	HIT	BRIANA TRAVIS	SOIL	< LOD	7.85	48.21	248.32	< LOD	33791.58	415.52	104.57	81.56	2828.25	44	8895.9	3575.46	2341.03	317.26
1196	TestAll Geo	ppm	A603	HIT	BRIANA TRAVIS	SOIL	< LOD	< LOD	69.31	< LOD	370.39	29322.68	480.29	151.29	83.89	2210.13	< LOD	8735.6	1476.72	3284.67	338.96
1197	TestAll Geo	ppm	A603	HIT	BRIANA TRAVIS	SOIL	< LOD	< LOD	83.73	< LOD	193.55	36324.08	801.89	88.44	100.83	2569.61	< LOD	9624.34	3698.17	1762.35	298.41
1198	TestAll Geo	ppm	A604	HIT	BRIANA TRAVIS	SOIL	< LOD	9.57	84.05	< LOD	377.69	23124.88	270.58	120.43	78.27	2805.82	< LOD	6719.19	1335.36	2040.82	353.44
1199	TestAll Geo	ppm	A604	HIT	BRIANA TRAVIS	SOIL	< LOD	13.83	85.68	125.6	339.09	39957.16	667.45	94.03	94.25	2456.52	66.7	10265.29	4300.89	2326.33	413.61
1200	TestAll Geo	ppm	A605	HIT	BRIANA TRAVIS	SOIL	< LOD	< LOD	62.21	< LOD	286.89	28969.45	353.85	143.28	97.14	3268.61	51.96	7976.6	1958.89	3138.52	392.2
1201	TestAll Geo	ppm	A605	HIT	BRIANA TRAVIS	SOIL	6	9.36	84.97	71.88	302.56	45506.2	762.07	149.66	94.56	2130.49	< LOD	11258.68	3714.46	1807.77	423.9
1202	TestAll Geo	ppm	A606	HIT	BRIANA TRAVIS	SOIL	5.88	< LOD	87.08	36.7	423.72	29607.23	374.72	148.31	85.43	3070.84	43.31	8620.9	2234.09	2503.04	393.21
1203	TestAll Geo	ppm	A606	HIT	BRIANA TRAVIS	SOIL	< LOD	11.28	71.63	166.42	< LOD	39600.56	636.54	90.78	104.82	2477.67	< LOD	9107.77	3948.13	2426	336.28
1204	TestAll Geo	ppm	A607	HIT	BRIANA TRAVIS	SOIL	< LOD	< LOD	58.38	27.95	378.39	29434.14	454.16	148.66	88.27	3681.68	< LOD	9493.24	1807.67	3791.84	372.38
1205	TestAll Geo	ppm	A607	HIT	BRIANA TRAVIS	SOIL	< LOD	11.4	59.62	144.52	208.71	45003.85	806.14	133.11	105.94	2445.03	< LOD	7579.74	2743.92	2168.06	388.15
1206	TestAll Geo	ppm	A608	HIT	BRIANA TRAVIS	SOIL	< LOD	< LOD	84.33	56.63	270.46	39367.26	779.18	104.48	91.78	2092.13	< LOD	8321.68	2650.44	2342.75	332.31
1207	TestAll Geo	ppm	A608	HIT	BRIANA TRAVIS	SOIL	< LOD	< LOD	85.4	152.1	< LOD	39020.63	798.78	109.38	114.57	2498.18	77.85	9253.92	3412.16	1762.23	394.85
1208	TestAll Geo	ppm	A609	HIT	BRIANA TRAVIS	SOIL	< LOD	< LOD	60.88	31.21	287.94	21657.8	370.95	156.43	69.68	2530.53	21.28	4288.67	944.88	1407.15	612.51
1209	TestAll Geo	ppm	A609	HIT	BRIANA TRAVIS	SOIL	< LOD	9.34	78.4	66.89	248.46	42247.73	697.66	149.28	95.45	2135.33	62.38	12512.57	3569.58	2116.19	551.64
1210	TestAll Geo	ppm	A610	HIT	BRIANA TRAVIS	SOIL	4.23	11.2	109.15	64.92	592.4	36755.76	646.71	167.75	78.28	1327.77	< LOD	10270.05	1548.83	3966.98	449.85
1211	TestAll Geo	ppm	A610	HIT	BRIANA TRAVIS	SOIL	< LOD	9.14	144.59	175.52	260.27	47913.89	732.1	126.77	124.05	1949.8	45.58	7657.27	2865.4	2619.58	432.91
1212	TestAll Geo	ppm	A611	HIT	BRIANA TRAVIS	SOIL	< LOD	< LOD	94.65	62.28	516.86	36265.38	606.03	194.18	100.47	3174.52	43.44	8082.27	1123.54	3503.84	216.69
1213	TestAll Geo	ppm	A611	HIT	BRIANA TRAVIS	SOIL	< LOD	< LOD	83.29	135.34	453.38	51869.47	1147.38	125.14	107.88	2093.78	< LOD	12868.1	4286.78	3068.37	312.84
1214	TestAll Geo	ppm	A612	HIT	BRIANA TRAVIS	SOIL	< LOD	6.55	81.84	30.56	372.03	31855.03	725.74	161.59	82.93	2796.99	< LOD	8428.24	1639.24	2704.54	243.58
1215	TestAll Geo	ppm	A612	HIT	BRIANA TRAVIS	SOIL	< LOD	8.48	97.78	52.78	303.31	45908.46	1059.13	113.51	94.46	1980.17	60.35	11848.22	3194.36	2197.37	274.24
1216	TestAll Geo	ppm	A613	HIT	BRIANA TRAVIS	SOIL	< LOD	8.04	104.63	< LOD	254.18	33696.75	674.68	86.99	88.16	1838.25	44.52	12802.73	2903.11	2912.06	455.76
1217	TestAll Geo	ppm	A613	HIT	BRIANA TRAVIS	SOIL	< LOD	< LOD	87.44	71.77	172.03	34328.29	700.68	88.1	65.75	1889.07	85.05	12640.37	3495.75	1984.35	351.67
1218	TestAll Geo	ppm	A614	HIT	BRIANA TRAVIS	SOIL	< LOD	< LOD	99.88	36.52	428.41	27994.89	634.49	126.69	76.09	1885.42	39.94	10621.42	1639.99	3425.31	245.32
1219	TestAll Geo	ppm	A614	HIT	BRIANA TRAVIS	SOIL	6.13	< LOD	108.49	131.95	217.89	34207.98	1429.99	97.98	73.57	1598.96	86.6	12423.05	3242.73	2305.19	419.32
1220	TestAll Geo	ppm	A615	HIT	BRIANA TRAVIS	SOIL	< LOD	< LOD	75.47	28.61	251.58	25198.55	497.02	121.34	84.32	1668.3	68.63	12577.81	3396.83	3449.2	480.18
1221	TestAll Geo	ppm	A615	HIT	BRIANA TRAVIS	SOIL	< LOD	< LOD	81.62	< LOD	278.88	32595.82	596.57	92.2	71.47	2099.78	52.44	11577.5	3750.36	2423.58	568.41
1222	TestAll Geo	ppm	A616	HIT	BRIANA TRAVIS	SOIL	< LOD	8.6	57.82	51.79	368.07	31665.66	453.1	138.85	110.16	3585.77	54.05	10048.2	1902.57	2636.75	508.92
1223	TestAll Geo	ppm	A616	HIT	BRIANA TRAVIS	SOIL	< LOD	13.85	66.85	51.58	426.23	41353.31	751.24	131.67	114.09	2520.17	53.69	11821.07	3815.31	2319.46	516.41
1224	TestAll Geo	ppm	A617	HIT	BRIANA TRAVIS	SOIL	< LOD	< LOD	85.3	< LOD	356.13	28169.8	706.92	129.01	75.2	1372.73	49.54	11431.67	2343.9	2601.61	474.79
1225	TestAll Geo	ppm	A617	HIT	BRIANA TRAVIS	SOIL	< LOD	< LOD	96.02	< LOD	286.91	32296.94	747.2	115.65	96.92	2236.25	55.5	12434.73	3670.29	2823.29	516.65
1226	TestAll Geo	ppm	A618	HIT	BRIANA TRAVIS	SOIL	< LOD	13.56	61.61	52.71	264.37	32702.8	430.67	151.04	111.57	3882.22	44.46	8746.02	1706.74	2852.96	391.14
1227	TestAll Geo	ppm	A618	HIT	BRIANA TRAVIS	SOIL	< LOD	11.32	55.19	209.43	333.9	42808.87	631.59	132.69	112.06	2430.54	71.29	11240.91	3653.82	3059.67	341.55
1228	TestAll Geo	ppm	A619	HIT	BRIANA TRAVIS	SOIL	< LOD	8.42	57.67	26.88	346.23	22976.05	378.07	130.89	75.8	2345.42	< LOD	7161.7	1846.5	1942.68	416.78
1229	TestAll Geo	ppm	A619	HIT	BRIANA TRAVIS	SOIL	< LOD	10.82	65.12	52.32	289.52	38297.24	611.11	107.94	117.25	2471.03	65.87	13155.21	4607.25	2892.32	519.53
1230	TestAll Geo	ppm	A620	HIT	BRIANA TRAVIS	SOIL	< LOD	8.53	71.27	59.12	287.68	34308.71	565.72	139.97	90.35	2323.09	63.78	10888.46	2513.87	2645.02	665.88
1231	TestAll Geo	ppm	A620	HIT	BRIANA TRAVIS	SOIL	< LOD	19.49	88.27	161	338.74	46835.22	880.57	153.46	135.36	2640.51	83.77	13198.18	5477.21	2815.02	537.52
1232	TestAll Geo	ppm	A621	HIT	BRIANA TRAVIS	SOIL	< LOD	12.09	72.56	43.93	298.54	30282.08	325.59	164.7	74.17	1660.3	47.72	12909.01	2956.13	2800.23	439.55

Index	Type	Units	SAMPLE_NUM	PROJ	INSPECTOR	NOTE	Mo	As	Zn	Cu	Co	Fe	Mn	Cr	V	Ti	Sc	Ca	K	S	Ba
1233	TestAll Geo	ppm	A621	HIT	BRIANA TRAVIS	SOIL	< LOD	< LOD	77.84	< LOD	237.4	40459.33	629.79	143.6	109.65	2795.02	73.04	12572.65	4655.41	1961.45	562.68
1234	TestAll Geo	ppm	A622	HIT	BRIANA TRAVIS	SOIL	< LOD	< LOD	101.61	< LOD	195.49	21609.93	836.52	154.67	59.63	2369.13	34.9	8171.08	1323.88	2870.62	< LOD
1235	TestAll Geo	ppm	A622	HIT	BRIANA TRAVIS	SOIL	< LOD	< LOD	93.4	192.55	143.18	25607.83	1797.85	89.01	68.71	1482.14	< LOD	12122.03	3491.43	1797.96	309.77
1236	TestAll Geo	ppm	A623	HIT	BRIANA TRAVIS	SOIL	< LOD	< LOD	82.15	< LOD	363.67	21723.19	581.59	135.79	97.2	4150.32	< LOD	8404.77	1562.97	2940.18	509.62
1237	TestAll Geo	ppm	A623	HIT	BRIANA TRAVIS	SOIL	< LOD	< LOD	61.04	77.35	< LOD	26223.12	737.57	81.8	46.72	1083.9	49.25	12406.49	2573.47	1622.17	306.08
1238	TestAll Geo	ppm	A624	HIT	BRIANA TRAVIS	SOIL	7.47	< LOD	98.67	< LOD	156.3	22021.2	376.39	113.13	59.83	2082.47	< LOD	12866.36	2830.1	2973.91	373.61
1239	TestAll Geo	ppm	A624	HIT	BRIANA TRAVIS	SOIL	< LOD	< LOD	76.63	86.11	< LOD	28609.88	484.83	93.64	76.8	2361.21	< LOD	13919.11	5331.6	1733.23	471.95
1240	TestAll Geo	ppm	A625	HIT	BRIANA TRAVIS	SOIL	< LOD	6.93	94.18	29.66	253.65	24388.97	343.3	138.5	65.84	2940.69	< LOD	7323.82	1159.78	2762.88	434.07
1241	TestAll Geo	ppm	A625	HIT	BRIANA TRAVIS	SOIL	< LOD	< LOD	86.23	62.37	302.74	39957.82	497.45	98.35	108.47	2405.04	48.97	10683.29	3817.24	3433.74	550.51
1242	TestAll Geo	ppm	A626	HIT	BRIANA TRAVIS	SOIL	< LOD	< LOD	101.97	< LOD	356.66	27033.63	612.03	139.68	61.22	2440.56	52.68	6335.9	1583.22	1324.19	395.16
1243	TestAll Geo	ppm	A626	HIT	BRIANA TRAVIS	SOIL	< LOD	< LOD	111.15	24.45	295.71	34405.07	715.09	100.46	93.21	2149.26	58.96	11675.98	3819.15	3256.71	345.39
1244	TestAll Geo	ppm	A627	HIT	BRIANA TRAVIS	SOIL	< LOD	9.79	71.02	< LOD	208.5	24385.63	311.08	143.98	63.37	2563.35	33.25	7603.89	1447.02	2523.8	443.46
1245	TestAll Geo	ppm	A627	HIT	BRIANA TRAVIS	SOIL	< LOD	< LOD	80.28	130.63	< LOD	30793.02	606.46	78.59	43.66	1468.26	34.27	6000.16	2743.71	1294.68	434.05
1246	TestAll Geo	ppm	A628	HIT	BRIANA TRAVIS	SOIL	4.77	< LOD	92.67	< LOD	286.39	19785.96	385.28	134.63	54.83	2556.85	34.77	7857.37	1538.86	2627.94	443.8
1247	TestAll Geo	ppm	A628	HIT	BRIANA TRAVIS	SOIL	< LOD	< LOD	87.86	< LOD	154.25	20444.75	519.86	95.75	54.59	1254.3	66.7	10172.97	2763.27	2006.92	395.73
1248	TestAll Geo	ppm	A629	HIT	BRIANA TRAVIS	SOIL	< LOD	< LOD	97.4	< LOD	196.59	19580.7	567.22	140.52	77.2	1989.83	53.87	9326.51	1736.48	2847.11	453.73
1249	TestAll Geo	ppm	A629	HIT	BRIANA TRAVIS	SOIL	< LOD	< LOD	108.44	31.18	< LOD	25253.69	943.45	102.91	70.64	1719.68	62.18	11785.48	4295.96	2112.22	486.3
1250	TestAll Geo	ppm	A630	HIT	BRIANA TRAVIS	SOIL	< LOD	< LOD	92.58	< LOD	216.21	20881.76	657.03	115.23	79.78	2802.95	43.03	8664.53	2330.54	2695.79	551.15
1251	TestAll Geo	ppm	A630	HIT	BRIANA TRAVIS	SOIL	< LOD	< LOD	97.37	253.09	177.89	23157.57	832.71	101.9	77.05	1923.34	75.99	11482.97	3679.28	3176.26	630.03
1252	TestAll Geo	ppm	A631	HIT	BRIANA TRAVIS	SOIL	< LOD	< LOD	60.85	< LOD	136.95	13998.92	476.54	106.85	54.94	2405.66	42.18	6020.83	1480.22	2272.58	390.99
1253	TestAll Geo	ppm	A631	HIT	BRIANA TRAVIS	SOIL	< LOD	< LOD	69.44	151.91	< LOD	24576.56	716.86	75.14	62.98	2100.78	82.26	12028.73	4105.01	2717.1	421.71
1254	TestAll Geo	ppm	A632	HIT	BRIANA TRAVIS	SOIL	< LOD	< LOD	60.93	< LOD	185.63	24277.59	245.1	168.69	87.13	2301.89	< LOD	7235.7	1788.39	2203.9	299.64
1255	TestAll Geo	ppm	A632	HIT	BRIANA TRAVIS	SOIL	< LOD	< LOD	49.37	145.31	226.24	28254.58	219.25	97.14	84.81	2568.24	< LOD	9360.7	5409.21	2900.73	309.12
1256	TestAll Geo	ppm	A633	HIT	BRIANA TRAVIS	SOIL	< LOD	14.04	69.94	34.92	346.06	27115.43	448.37	161.34	97.8	3356.84	< LOD	7644.72	1364.29	2945.71	239.49
1257	TestAll Geo	ppm	A633	HIT	BRIANA TRAVIS	SOIL	< LOD	17.4	89.61	27.23	287.82	33619.64	650.58	135.09	101.85	1907.63	52.27	10155.79	3058.19	2824.12	435.19
1258	TestAll Geo	ppm	A634	HIT	BRIANA TRAVIS	SOIL	< LOD	9.94	66.26	42.75	368.59	27787.97	354.97	132.82	96.14	2473.26	< LOD	8352.47	1794.93	3514.46	427.3
1259	TestAll Geo	ppm	A634	HIT	BRIANA TRAVIS	SOIL	< LOD	< LOD	68.65	47.72	207.23	36163.42	670.16	97.92	107.82	2419.16	77.94	12038.83	4230.78	2715.54	481.34
1260	TestAll Geo	ppm	A635	HIT	BRIANA TRAVIS	SOIL	< LOD	11.02	61.22	30.37	185.98	28137.39	586.53	121.07	79.72	1755.49	< LOD	10594.31	3163.48	3689	432.46
1261	TestAll Geo	ppm	A635	HIT	BRIANA TRAVIS	SOIL	< LOD	11.4	71.64	< LOD	180.76	34202.96	736.21	96.22	83.84	2349.47	73.62	11668.13	5156.26	2323.85	299.62
1262	TestAll Geo	ppm	A636	HIT	BRIANA TRAVIS	SOIL	< LOD	10.79	64.95	43.59	311.24	27221.06	284.9	161.19	82.3	3387.93	< LOD	9105.54	2325.67	3393.21	406.91
1263	TestAll Geo	ppm	A636	HIT	BRIANA TRAVIS	SOIL	< LOD	11.41	58.35	256.39	293.07	34382.65	402.31	113.09	93.14	2085.52	< LOD	7352.73	5134.42	1752.07	419.26
1264	TestAll Geo	ppm	A637	HIT	BRIANA TRAVIS	SOIL	< LOD	< LOD	46.05	31.29	234.17	27451.69	366.34	124.35	89.18	2001.97	43.43	9664.98	3694.89	2430.24	321.84
1265	TestAll Geo	ppm	A637	HIT	BRIANA TRAVIS	SOIL	< LOD	8.55	37.96	< LOD	< LOD	27610.32	374.57	81.09	102.85	2875.87	60.5	11777.57	6366.47	2485.83	178.74
1266	TestAll Geo	ppm	A638	HIT	BRIANA TRAVIS	SOIL	5.71	14.41	76.3	49.47	372.82	31212.01	448.09	122.87	100.82	3433.01	< LOD	8123.02	3721.39	2472.85	256.79
1267	TestAll Geo	ppm	A638	HIT	BRIANA TRAVIS	SOIL	< LOD	< LOD	69.4	70.43	< LOD	38136.04	685.68	94.12	80.53	2837.72	< LOD	7650	6135.7	1764.15	285.74
1268	TestAll Geo	ppm	A639	HIT	BRIANA TRAVIS	SOIL	< LOD	< LOD	51.88	< LOD	128.74	17974.24	270.8	119.29	73.38	3652.34	< LOD	7403.41	3576.54	2268.65	244.38
1269	TestAll Geo	ppm	A639	HIT	BRIANA TRAVIS	SOIL	< LOD	< LOD	60.99	< LOD	158.98	29863.04	526.69	126.59	74.39	1712.97	< LOD	7596.35	7300.37	1903.89	428.53
1270	TestAll Geo	ppm	A640	HIT	BRIANA TRAVIS	SOIL	< LOD	< LOD	62.88	< LOD	158.73	24862.89	443.74	134.83	76.98	2444.66	36.88	7839.54	4222.72	1804.39	393.28
1271	TestAll Geo	ppm	A640	HIT	BRIANA TRAVIS	SOIL	< LOD	< LOD	82.16	< LOD	188.4	34573.96	777.98	93.41	85.7	2350.51	60.44	10127.56	6206.38	2122.86	443.46
1272	TestAll Geo	ppm	A641	HIT	BRIANA TRAVIS	SOIL	< LOD	8.56	77.99	27.98	< LOD	35127.97	530.33	76.07	83.69	2272.9	48.31	10558.19	5330.81	2830.9	390.83

Index	Type	Units	SAMPLE_NUM	PROJ	INSPECTOR	NOTE	Mo	As	Zn	Cu	Co	Fe	Mn	Cr	V	Ti	Sc	Ca	K	S	Ba
1273	TestAll Geo	ppm	A642	HIT	BRIANA TRAVIS	SOIL	< LOD	< LOD	77.49	76.99	275.32	30969.23	588.32	146.68	87.46	3118.65	< LOD	8817.74	3099.65	2826.07	342.59
1274	TestAll Geo	ppm	A642	HIT	BRIANA TRAVIS	SOIL	< LOD	< LOD	75.39	53.74	225.25	39249.3	721.9	71.97	87.29	2269.74	< LOD	10969.32	5371.73	2437.5	377
1275	TestAll Geo	ppm	A643	HIT	BRIANA TRAVIS	SOIL	< LOD	< LOD	88.04	< LOD	419.54	36877.24	651.06	133.42	92.43	2920.26	47.63	7434.71	1249.04	2426.44	269.1
1276	TestAll Geo	ppm	A643	HIT	BRIANA TRAVIS	SOIL	< LOD	< LOD	106.06	87.58	339.35	48754.39	914.22	113.33	105.89	1918.59	< LOD	11141.12	2958.67	3206.07	253.87
1277	TestAll Geo	ppm	A644	HIT	BRIANA TRAVIS	SOIL	< LOD	< LOD	82.32	< LOD	< LOD	28347.04	434.22	133.74	52.28	997.25	< LOD	10358.18	2547.05	2075.94	204.44
1278	TestAll Geo	ppm	A644	HIT	BRIANA TRAVIS	SOIL	< LOD	< LOD	79.85	365.58	< LOD	38115.79	627.1	153.42	99.53	1732.86	38.85	10638.43	3267.82	2762.81	310.78
1279	TestAll Geo	ppm	A645	HIT	BRIANA TRAVIS	SOIL	< LOD	< LOD	85.78	< LOD	259.35	38263.46	742.62	96.09	90.33	2396.06	57.78	11710.67	5568.7	2971.6	528.12
1280	TestAll Geo	ppm	A645	HIT	BRIANA TRAVIS	SOIL	< LOD	10.23	102.26	55.99	< LOD	36850.57	740.43	116.01	110.53	2010.15	80.47	13463.36	4066.11	3723.27	258.26
1281	TestAll Geo	ppm	A646	HIT	BRIANA TRAVIS	SOIL	< LOD	< LOD	68.06	39.73	166.63	34224.75	822.35	79.17	79.37	1850.08	< LOD	11982.5	4945.08	2498.91	585.31
1282	TestAll Geo	ppm	A646	HIT	BRIANA TRAVIS	SOIL	< LOD	< LOD	77.14	233.8	< LOD	38239.48	876.07	121.58	73.63	2056.78	67.35	12967.21	5312.55	1900.19	691.08
1283	TestAll Geo	ppm	A647	HIT	BRIANA TRAVIS	SOIL	< LOD	< LOD	73.67	< LOD	212.47	37074.98	797.16	98.63	98.94	2527.19	71.31	11909.88	4836.32	2988.5	389.94
1284	TestAll Geo	ppm	A647	HIT	BRIANA TRAVIS	SOIL	< LOD	< LOD	52.26	< LOD	< LOD	34132.9	673.35	83.81	102.61	2551.76	49.73	11444.15	5187.49	2602.3	364.15
1285	TestAll Geo	ppm	A648	HIT	BRIANA TRAVIS	SOIL	6.28	< LOD	187.43	28.86	308.89	26373.29	789.32	121.09	71.3	1899.61	51.41	11412.2	2456.72	2843.46	380.66
1286	TestAll Geo	ppm	A648	HIT	BRIANA TRAVIS	SOIL	< LOD	< LOD	216.07	< LOD	< LOD	33083.74	1125.17	85.83	59	1866.2	46.68	13588.65	4814.25	2017.37	350.66
1287	TestAll Geo	ppm	A649	HIT	BRIANA TRAVIS	SOIL	< LOD	< LOD	89.87	< LOD	207.13	24964.37	245.31	142.02	95.05	3133.31	38.94	8390.12	3216.57	2787.43	428.07
1288	TestAll Geo	ppm	A649	HIT	BRIANA TRAVIS	SOIL	< LOD	10	83.6	< LOD	249.19	33414.15	351.59	101.02	108.48	2397.08	42.55	10544.92	6544.73	2158.62	398.39
1289	TestAll Geo	ppm	A650	HIT	BRIANA TRAVIS	SOIL	< LOD	< LOD	56.57	25.79	353.76	29864.92	540.27	121.16	78.12	1272.42	< LOD	10056.22	3592.89	2750.62	395.24
1290	TestAll Geo	ppm	A650	HIT	BRIANA TRAVIS	SOIL	< LOD	11.24	70.05	224.36	173.05	38603.58	1093.91	91.2	116.77	2119.66	53.31	10070.3	6221.69	2693.73	389.14
1291	TestAll Geo	ppm	A651	HIT	BRIANA TRAVIS	SOIL	< LOD	< LOD	94.62	38.67	523.12	29044.03	552.14	147.14	104.72	4241.83	< LOD	6989.25	1876.16	2393.38	439.92
1292	TestAll Geo	ppm	A651	HIT	BRIANA TRAVIS	SOIL	< LOD	10.21	101.65	48.1	< LOD	40117.92	858.99	96.67	109.59	2480.36	48.19	10015.12	4920.77	3016.5	368.97
1293	TestAll Geo	ppm	A652	HIT	BRIANA TRAVIS	SOIL	< LOD	< LOD	82.58	95.91	288.53	28392.93	564.51	180.59	81.38	3403.94	44.75	7802.43	1759.52	3300.39	510.12
1294	TestAll Geo	ppm	A652	HIT	BRIANA TRAVIS	SOIL	< LOD	< LOD	81.52	98.62	250.6	37366.72	715.15	66.73	74.29	1498.24	41.61	11325.53	3833.01	2285.16	501.77
1295	TestAll Geo	ppm	A653	HIT	BRIANA TRAVIS	SOIL	4.93	< LOD	55.29	65.97	225.17	31069.56	554.24	146.01	87.65	3100.55	52.14	7409.06	1409.27	3263.3	261.09
1296	TestAll Geo	ppm	A653	HIT	BRIANA TRAVIS	SOIL	< LOD	< LOD	98.21	58.27	267.38	38768.37	1289.33	131.88	69.27	1742.97	74.64	11129.87	3971.5	3688.86	247.78
1297	TestAll Geo	ppm	A654	HIT	BRIANA TRAVIS	SOIL	< LOD	< LOD	96.39	45.31	399.81	31397.55	731.83	177.12	92.67	3463.92	< LOD	8278.74	2234.86	3156.2	298.27
1298	TestAll Geo	ppm	A654	HIT	BRIANA TRAVIS	SOIL	< LOD	7.83	76.71	< LOD	< LOD	33283.5	812.68	88.25	70.86	1665.23	< LOD	8811.8	5010.12	3264.7	276.63
1299	TestAll Geo	ppm	A655	HIT	BRIANA TRAVIS	SOIL	< LOD	< LOD	88.85	45.95	284.14	29331.21	609.22	121.73	95.51	3155.36	38.88	8669.18	2202.16	2930.79	335.99
1300	TestAll Geo	ppm	A655	HIT	BRIANA TRAVIS	SOIL	< LOD	< LOD	91.8	41.28	< LOD	35682.9	813.5	115.14	67.23	2148.42	< LOD	10565.15	4903.38	2485.73	459.07
1301	TestAll Geo	ppm	A656	HIT	BRIANA TRAVIS	SOIL	6.55	< LOD	81.39	31.8	283.15	31293.61	513.25	102.6	84.47	2042.99	74.68	11048.68	4009.57	2780.24	461.03
1302	TestAll Geo	ppm	A656	HIT	BRIANA TRAVIS	SOIL	< LOD	< LOD	66.61	< LOD	261.3	33887.61	439.5	87.47	89.11	1967.9	62.88	10571.32	3561.75	2585.17	561.39
1303	TestAll Geo	ppm	A657	HIT	BRIANA TRAVIS	SOIL	< LOD	9.08	114.32	34.09	380.13	26848.34	476.44	126.42	65.02	3370.31	< LOD	6538.48	2015.07	2290.62	498.9
1304	TestAll Geo	ppm	A657	HIT	BRIANA TRAVIS	SOIL	< LOD	9.71	137.44	< LOD	320.37	31361.71	514.31	100.96	86.2	1987.4	73.49	10800.28	4113.64	3357.49	585.31
1305	TestAll Geo	ppm	A658	HIT	BRIANA TRAVIS	SOIL	< LOD	< LOD	74.86	32.49	< LOD	29726.68	538.88	125.47	89.01	2605.47	45.4	10130.83	2922.17	2481.43	435.22
1306	TestAll Geo	ppm	A658	HIT	BRIANA TRAVIS	SOIL	< LOD	< LOD	82.41	43.5	< LOD	37370.72	681.14	93.52	98.1	1981.88	91.31	13036.26	4001.05	3036.03	470.95
1307	TestAll Geo	ppm	A659	HIT	BRIANA TRAVIS	SOIL	< LOD	< LOD	73.97	< LOD	263.68	28402.22	335.79	139.56	73.98	2043.53	40.88	7995.7	2380.53	2881.86	453.64
1308	TestAll Geo	ppm	A660	HIT	BRIANA TRAVIS	SOIL	< LOD	< LOD	76.87	< LOD	402.45	29380.76	563.4	158.63	109.34	3473.94	35.5	7427.14	1989.83	2877.84	413.94
1309	TestAll Geo	ppm	A660	HIT	BRIANA TRAVIS	SOIL	< LOD	10.72	71.81	< LOD	254.7	39427.15	923.2	82.12	92.9	2329	50.95	11011.63	4371.52	2754.86	470.45
1310	TestAll Geo	ppm	A661	HIT	BRIANA TRAVIS	SOIL	< LOD	< LOD	71.92	31.11	288.8	37550.95	869.07	95.42	73.79	2021.34	< LOD	11200.99	4058.02	2300.86	293.33
1311	TestAll Geo	ppm	A661	HIT	BRIANA TRAVIS	SOIL	< LOD	11.53	75.75	39.52	246.14	40824.83	860.97	95.51	84.98	1874.76	44.89	10420.02	3880.55	1473.27	565.38
1312	TestAll Geo	ppm	A662	HIT	BRIANA TRAVIS	SOIL	< LOD	< LOD	76.08	< LOD	217.04	27425.38	587.05	108.85	76.28	1941.17	< LOD	10563.85	3650.72	2949.5	388.4

Index	Type	Units	SAMPLE_NUM	PROJ	INSPECTOR	NOTE	Mo	As	Zn	Cu	Co	Fe	Mn	Cr	V	Ti	Sc	Ca	K	S	Ba
1313	TestAll Geo	ppm	A662	HIT	BRIANA TRAVIS	SOIL	< LOD	< LOD	92.64	< LOD	187.02	39645.01	766.74	91.35	106.17	3196.03	52.57	12069.97	6925.08	2595.51	519.65
1314	TestAll Geo	ppm	A663	HIT	BRIANA TRAVIS	SOIL	< LOD	< LOD	50.46	< LOD	257.24	25974.52	398.02	98.97	91.7	2311.51	< LOD	10115.52	3190.28	2653.73	398.72
1315	TestAll Geo	ppm	A663	HIT	BRIANA TRAVIS	SOIL	< LOD	< LOD	43.06	84.11	< LOD	30950.96	562.07	101.83	89.48	2274.29	59.28	11476.13	5625.5	2572.97	375.48
1316	TestAll Geo	ppm	A664	HIT	BRIANA TRAVIS	SOIL	5.36	< LOD	70.78	26.26	291.28	26512.11	528.39	121.18	87	2669.48	66.89	10838.37	3112.03	3042.01	394.06
1317	TestAll Geo	ppm	A664	HIT	BRIANA TRAVIS	SOIL	< LOD	15.95	87.92	31.18	211.13	41388.79	605.59	94.12	82.56	2395.98	< LOD	14182.36	5821.05	4154.66	435.7
1318	TestAll Geo	ppm	A665	HIT	BRIANA TRAVIS	SOIL	7.15	< LOD	43.26	83.91	379.44	32948.2	493.62	126.62	79.06	2011.51	< LOD	11405.63	3653.1	2706.07	438.96
1319	TestAll Geo	ppm	A665	HIT	BRIANA TRAVIS	SOIL	< LOD	12.5	45.88	52.22	213.29	39196.82	362.34	94.62	102.91	2787.83	< LOD	12601.11	5449.48	2820.5	329.38
1320	TestAll Geo	ppm	A666	HIT	BRIANA TRAVIS	SOIL	< LOD	< LOD	96.19	31.87	412.39	28845.54	475.13	116.83	81.43	3603.33	61.89	10408.14	3564.9	2461.73	604.76
1321	TestAll Geo	ppm	A666	HIT	BRIANA TRAVIS	SOIL	< LOD	< LOD	96.64	143.78	< LOD	32559.12	717.15	102.79	85.14	2188.65	< LOD	12043.39	4998.95	2455.65	502.49
1322	TestAll Geo	ppm	A667	HIT	BRIANA TRAVIS	SOIL	< LOD	< LOD	96.24	25.9	271.18	27586.34	528.13	130.52	74.42	1391.66	61.97	10138.85	1827.42	3302.03	490.64
1323	TestAll Geo	ppm	A667	HIT	BRIANA TRAVIS	SOIL	< LOD	9.06	100.21	159.82	173.6	29422.88	637.16	99.36	60.22	1561.97	84.89	13733.61	3777.73	3059.14	327.26
1324	TestAll Geo	ppm	A668	HIT	BRIANA TRAVIS	SOIL	< LOD	< LOD	145.31	24.06	285.83	21053.05	712.01	145.85	69.19	2353.3	74.17	11096.88	2471.03	3087.94	370.91
1325	TestAll Geo	ppm	A668	HIT	BRIANA TRAVIS	SOIL	< LOD	< LOD	130.12	< LOD	297.57	29532.13	971.26	95.35	78.38	1970.14	88.31	12662.33	4882.36	2451.43	548.35
1326	TestAll Geo	ppm	A669	HIT	BRIANA TRAVIS	SOIL	< LOD	6.27	88.36	36.42	368.46	26594.2	334.48	114.2	71.74	3298.64	37.33	7029.68	1461.84	2258.3	432.95
1327	TestAll Geo	ppm	A669	HIT	BRIANA TRAVIS	SOIL	< LOD	14.1	104.97	35.43	196.34	37794.21	579.57	101.05	96.83	2322.4	54.74	12100.88	4936.98	2057.67	557.35
1328	TestAll Geo	ppm	A670	HIT	BRIANA TRAVIS	SOIL	< LOD	< LOD	77.57	< LOD	197.52	24433.14	317.91	126.86	68.3	1896.79	43.18	8879.7	2293.59	3379.23	410.59
1329	TestAll Geo	ppm	A670	HIT	BRIANA TRAVIS	SOIL	< LOD	12.63	73.07	25.5	174.13	32166.36	499.13	93.84	73.73	1816.66	58.97	10938.99	3159.31	2683.4	494.2
1330	TestAll Geo	ppm	A671	HIT	BRIANA TRAVIS	SOIL	< LOD	< LOD	67.53	78.11	786.66	58545.44	681.7	200.34	150.33	1869.33	< LOD	10263.04	1545.81	2791.67	487.78
1331	TestAll Geo	ppm	A671	HIT	BRIANA TRAVIS	SOIL	< LOD	9.43	58.28	118.01	< LOD	78005.5	348.91	117.45	230.37	3589.69	< LOD	6995.99	2275.05	2305.12	191.77
1332	TestAll Geo	ppm	A672	HIT	BRIANA TRAVIS	SOIL	< LOD	< LOD	97.54	49.48	354.13	28710.9	413.8	164.57	78.78	1380.91	42.96	10129.26	1395.12	3416.05	514.12
1333	TestAll Geo	ppm	A672	HIT	BRIANA TRAVIS	SOIL	< LOD	< LOD	102.93	37.6	303.48	32942.13	768.67	106.28	90.21	1540.1	95.68	12125.38	3046.43	2376.17	629.49
1334	TestAll Geo	ppm	A673	HIT	BRIANA TRAVIS	SOIL	< LOD	8.87	73.71	78.97	276.56	26330.74	456.52	139.26	76.32	2280.07	50.35	7899.44	1695.01	2692.64	515.16
1335	TestAll Geo	ppm	A673	HIT	BRIANA TRAVIS	SOIL	< LOD	< LOD	101.93	< LOD	302.06	35427.84	611.19	107.37	97.71	2521.91	61.72	14421.21	5221.33	3308.35	597.27
1336	TestAll Geo	ppm	A674	HIT	BRIANA TRAVIS	SOIL	4.92	7.75	153.67	31.84	299.16	26696.27	602.35	103.94	80.25	2045.35	47.77	11298.01	3221.93	2851.37	< LOD
1337	TestAll Geo	ppm	A674	HIT	BRIANA TRAVIS	SOIL	< LOD	7.58	143.14	72.21	257	37035.65	667.9	109.19	87.94	1995.76	51.28	13585.94	4244.08	2332.58	466.69
1338	TestAll Geo	ppm	A675	HIT	BRIANA TRAVIS	SOIL	< LOD	< LOD	396.62	< LOD	372.54	24710.42	400.72	117.82	90.29	2428.21	39.29	10242.84	2522.71	1893.67	503.65
1339	TestAll Geo	ppm	A675	HIT	BRIANA TRAVIS	SOIL	< LOD	12.04	476.62	< LOD	284.58	30484.06	686.62	102.63	98.02	2284.68	46.23	13546.56	5162.83	2505.78	428.2
1340	TestAll Geo	ppm	A676	HIT	BRIANA TRAVIS	SOIL	< LOD	13.14	859.05	< LOD	362.56	28605.21	265.32	148.22	112.33	3491.77	< LOD	7311.87	2917.32	1262.35	306.29
1341	TestAll Geo	ppm	A676	HIT	BRIANA TRAVIS	SOIL	< LOD	< LOD	1064.9	< LOD	257.61	38108.93	417.09	89.31	122.98	2497.91	< LOD	8120.9	5063.46	1737.49	358.74
1342	TestAll Geo	ppm	A677	HIT	BRIANA TRAVIS	SOIL	4.92	< LOD	86.58	38.7	423.63	31767.19	396.11	152.38	103.42	2776.68	45.75	10093.24	2724.17	2521.67	538.13
1343	TestAll Geo	ppm	A677	HIT	BRIANA TRAVIS	SOIL	< LOD	< LOD	94.53	39.45	< LOD	47485.13	500.25	153.08	108.43	2231.03	40.88	12637.13	3612.75	1883.58	471.52
1344	TestAll Geo	ppm	A678	HIT	BRIANA TRAVIS	SOIL	< LOD	12.14	436.83	< LOD	384.16	36621.85	1173.01	162.05	91.51	2830.53	75.63	11621	2216.45	2668.55	342.85
1345	TestAll Geo	ppm	A678	HIT	BRIANA TRAVIS	SOIL	< LOD	< LOD	632.7	44.48	352.68	49494.9	1749.1	139.28	113.94	2075.49	186.44	21931.09	7748.83	3247.22	276.93
1346	TestAll Geo	ppm	A679	HIT	BRIANA TRAVIS	SOIL	< LOD	< LOD	98	48.19	362.27	28111.23	999.23	216.36	81.29	1301.96	53.65	11038.53	1228.02	3130.34	647.66
1347	TestAll Geo	ppm	A679	HIT	BRIANA TRAVIS	SOIL	< LOD	< LOD	117.29	37.52	339.75	38760.65	738.14	121	76.98	1979.74	66.98	12244.66	3977.01	2036.46	574.1
1348	TestAll Geo	ppm	A680	HIT	BRIANA TRAVIS	SOIL	< LOD	< LOD	50.24	42.2	< LOD	31647.71	257.65	148.36	59.46	851.6	44.91	10766.45	1383.74	2096.44	494.69
1349	TestAll Geo	ppm	A680	HIT	BRIANA TRAVIS	SOIL	< LOD	< LOD	79.92	218.74	432.29	44869.86	579.95	163.15	99.97	1767.47	59.62	12285.59	2994.12	3173.82	588.98
1350	TestAll Geo	ppm	A681	HIT	BRIANA TRAVIS	SOIL	6.22	14.81	151.83	< LOD	347.22	33400.55	377.19	150.15	78.68	2234.47	< LOD	6177.14	1464.62	2351.49	355.77
1351	TestAll Geo	ppm	A681	HIT	BRIANA TRAVIS	SOIL	< LOD	< LOD	191.85	206.72	336.52	49096.12	1269.73	159.97	87.45	1691.38	46.15	8195.45	3269.52	2654.89	535.73
1352	TestAll Geo	ppm	A682	HIT	BRIANA TRAVIS	SOIL	< LOD	11.19	163.32	< LOD	425.32	37430.72	635.95	155.79	61.08	1326.55	57.05	9175.82	1951.85	3750.66	268.04

Index	Type	Units	SAMPLE_NUM	PROJ	INSPECTOR	NOTE	Mo	As	Zn	Cu	Co	Fe	Mn	Cr	V	Ti	Sc	Ca	K	S	Ba
1353	TestAll Geo	ppm	A682	HIT	BRIANA TRAVIS	SOIL	< LOD	< LOD	154.84	< LOD	195.66	37791.78	723.34	123.28	53.56	1288.78	44.73	12310.17	2980.66	2436.33	387.58
1354	TestAll Geo	ppm	A683	HIT	BRIANA TRAVIS	SOIL	< LOD	< LOD	70.73	41.28	421.75	33115.09	339.82	201.31	89.98	1564.11	47.21	10796.91	1642.3	3477.8	546.11
1355	TestAll Geo	ppm	A683	HIT	BRIANA TRAVIS	SOIL	< LOD	< LOD	74.33	37.18	265.09	43698.12	458.9	134.89	101.81	2266.63	75.28	13346.75	3608.87	4121.73	705.54
1356	TestAll Geo	ppm	A684	HIT	BRIANA TRAVIS	SOIL	< LOD	< LOD	118.43	30.47	482.55	35235.41	613.33	163.11	100.66	3570.7	45.43	8702.27	1774.63	3196.87	492.03
1357	TestAll Geo	ppm	A684	HIT	BRIANA TRAVIS	SOIL	< LOD	< LOD	128.94	36.84	233.76	45378.43	913.28	136.14	92.17	2419.74	74.99	12467.16	4195.37	2346.6	385.08
1358	TestAll Geo	ppm	A685	HIT	BRIANA TRAVIS	SOIL	6.08	< LOD	106.58	< LOD	363.69	30571.05	568.98	165.1	87.76	1437.89	45.07	11388.17	1974.99	3818.03	702.02
1359	TestAll Geo	ppm	A685	HIT	BRIANA TRAVIS	SOIL	< LOD	9.64	101.11	206.17	320.42	39475.22	648.15	124.85	82.03	2125.65	77.33	12686.11	3831.95	2292.36	376.11
1360	TestAll Geo	ppm	A686	HIT	BRIANA TRAVIS	SOIL	< LOD	< LOD	126.48	< LOD	207.63	27275.33	393.38	122.69	57.88	1270.41	41.56	10181.97	1863.33	3068.77	402.75
1361	TestAll Geo	ppm	A686	HIT	BRIANA TRAVIS	SOIL	< LOD	< LOD	141.56	168	301.85	35618.07	661.06	106.75	84.66	2234.41	83.07	12086.36	3958.98	2390.47	445.96
1362	TestAll Geo	ppm	A687	HIT	BRIANA TRAVIS	SOIL	< LOD	< LOD	124.04	< LOD	335.68	28521.05	477.19	168.99	84.15	3201.91	40.35	7421.02	1237.29	2648.68	699.87
1363	TestAll Geo	ppm	A687	HIT	BRIANA TRAVIS	SOIL	< LOD	12.74	90.72	< LOD	309.5	38982.9	716.09	107.36	82.38	1857.24	90.39	12695.69	3720.2	2885.86	526.94
1364	TestAll Geo	ppm	A688	HIT	BRIANA TRAVIS	SOIL	< LOD	< LOD	85.38	36.93	278.76	29247.13	331.16	161.52	72.56	1227.31	55.86	10585.22	1348.53	2971.87	470.25
1365	TestAll Geo	ppm	A688	HIT	BRIANA TRAVIS	SOIL	< LOD	< LOD	59.52	< LOD	< LOD	31112.64	446.79	108.01	75.62	1409.79	62.89	12087.68	2681.92	2054.2	527.28
1366	TestAll Geo	ppm	A689	HIT	BRIANA TRAVIS	SOIL	< LOD	< LOD	91.96	< LOD	286.33	26440.01	396.03	113.42	90.8	2084.99	< LOD	11494	2489.51	2848.44	426.38
1367	TestAll Geo	ppm	A689	HIT	BRIANA TRAVIS	SOIL	< LOD	< LOD	86.47	36.29	342.66	32739.7	436.01	108.2	84.19	2163.63	81.92	12783.4	3633.41	2777.03	552.95
1368	TestAll Geo	ppm	A690	HIT	BRIANA TRAVIS	SOIL	< LOD	< LOD	78.33	46.48	342.68	29060.82	408.76	178.97	116.36	4186.63	47.75	8251.68	2197.18	2403.02	538.53
1369	TestAll Geo	ppm	A690	HIT	BRIANA TRAVIS	SOIL	< LOD	6.11	62.52	41.09	183.46	35116.44	664.51	130.23	100.86	2284.97	68.7	14947.86	4637.76	1577.95	492.81
1370	TestAll Geo	ppm	A691	HIT	BRIANA TRAVIS	SOIL	< LOD	< LOD	63.18	32.66	181.49	36586.9	507.2	131.99	73.74	1934.77	46.76	14086.86	3888.98	2115.15	421.19
1371	TestAll Geo	ppm	A691	HIT	BRIANA TRAVIS	SOIL	< LOD	< LOD	54.18	34.66	300	34152.49	497.1	109.65	82.57	1629.41	71.78	12316.95	2889.23	2121.75	531.22
1372	TestAll Geo	ppm	A692	HIT	BRIANA TRAVIS	SOIL	5.89	< LOD	94.05	33.77	305.4	32873.28	608.73	158.86	78.77	1269.56	53.17	10499.07	2231.66	2403.91	491.54
1373	TestAll Geo	ppm	A692	HIT	BRIANA TRAVIS	SOIL	< LOD	10.99	75.61	36.28	188.75	40972.93	639.81	129.54	105.99	2402.18	< LOD	12427.57	5016.36	2372.25	407.27
1374	TestAll Geo	ppm	A693	HIT	BRIANA TRAVIS	SOIL	< LOD	< LOD	97.87	< LOD	320.31	26834.04	477.22	147.87	92.77	3503.42	39.38	8024.39	1388.75	2542.26	381.4
1375	TestAll Geo	ppm	A693	HIT	BRIANA TRAVIS	SOIL	< LOD	< LOD	93.37	54.31	315.97	37076.86	594.13	105.49	116.54	2304.47	59.27	12731.4	4165.7	2643.3	357.52
1376	TestAll Geo	ppm	A694	HIT	BRIANA TRAVIS	SOIL	< LOD	9.32	108.05	< LOD	276.69	24301.68	393.58	156.55	97.55	3983.19	64.79	8052.8	1643.41	2218.77	469.72
1377	TestAll Geo	ppm	A694	HIT	BRIANA TRAVIS	SOIL	5.46	12.84	96.41	230.35	162.98	29420.76	714.95	115.73	100.61	2040.83	84.91	10763.75	3437.1	1983.32	348.31
1378	TestAll Geo	ppm	A695	HIT	BRIANA TRAVIS	SOIL	< LOD	< LOD	81.58	26.54	281.3	24107.13	393.42	160.37	59.6	1761.53	53.8	8777.7	1383.04	2805.56	404.59
1379	TestAll Geo	ppm	A695	HIT	BRIANA TRAVIS	SOIL	< LOD	10.91	101.65	56.48	189.74	32692.99	900.58	103.94	102.41	2015.73	74.7	12573.85	3677.21	2433.41	522.15
1380	TestAll Geo	ppm	A696	HIT	BRIANA TRAVIS	SOIL	< LOD	< LOD	79.9	< LOD	208.32	32796.95	439.96	76.86	88.88	2259.8	72.28	12307.61	4248.94	3216.82	505.24
1381	TestAll Geo	ppm	A696	HIT	BRIANA TRAVIS	SOIL	< LOD	< LOD	64.91	< LOD	251.26	33845.48	476.17	116.9	95.41	2282.19	50.45	11578.29	3877.32	2774.05	493.9
1382	TestAll Geo	ppm	A697	HIT	BRIANA TRAVIS	SOIL	< LOD	< LOD	89.31	< LOD	228.91	34445.82	459.72	114.82	87.1	2288.66	< LOD	11622.4	3424.1	2968.96	460.34
1383	TestAll Geo	ppm	A697	HIT	BRIANA TRAVIS	SOIL	< LOD	10.95	95.59	186.27	221.56	37787.95	451.3	121.75	93.06	2298.69	69.87	10909.74	3915.94	2266.05	392.48
1384	TestAll Geo	ppm	A698	HIT	BRIANA TRAVIS	SOIL	< LOD	< LOD	86.71	< LOD	< LOD	38836.12	485.38	100.9	101.24	2238.45	< LOD	11403.46	3891.45	2988.28	506.1
1385	TestAll Geo	ppm	A698	HIT	BRIANA TRAVIS	SOIL	< LOD	9.89	89.22	< LOD	242.47	38614.21	679.43	117.39	109.65	2327.81	42.82	11266.77	4076.06	2372.49	416.2
1386	TestAll Geo	ppm	A699	HIT	BRIANA TRAVIS	SOIL	< LOD	< LOD	108.25	< LOD	419.86	28468.21	349.74	121.27	78.38	2567.32	41.16	10179.77	2407.69	2725.24	466.54
1387	TestAll Geo	ppm	A699	HIT	BRIANA TRAVIS	SOIL	< LOD	< LOD	111.91	200.12	198.45	36493.29	498.63	104.41	98.99	2348.7	< LOD	13404.77	4678.78	3008.31	789.68
1388	TestAll Geo	ppm	A700	HIT	BRIANA TRAVIS	SOIL	< LOD	< LOD	135.39	< LOD	274.51	30291.45	537.86	99.03	57.58	1590.89	45.01	10456.98	1974.93	2110.77	580.56
1389	TestAll Geo	ppm	A700	HIT	BRIANA TRAVIS	SOIL	< LOD	11.73	108.83	37.25	224.63	33683.65	586.14	134.34	85.74	2061.2	65.58	10791.34	3214.55	2482.5	443.25
1390	TestAll Geo	ppm	A701	HIT	BRIANA TRAVIS	SOIL	< LOD	< LOD	93.79	31.91	420.27	28013.03	333.65	134.11	75.43	2101.86	40.11	10093.9	1994.05	3113.21	628.07
1391	TestAll Geo	ppm	A701	HIT	BRIANA TRAVIS	SOIL	< LOD	9.42	87.12	29.54	303.38	35315.1	346.4	125.12	103.57	2478.47	87.96	10802.95	3479.27	1946.47	525.55
1392	TestAll Geo	ppm	A702	HIT	BRIANA TRAVIS	SOIL	< LOD	< LOD	105.78	49.78	314.53	28989.07	467.27	125.11	82.67	2018.68	< LOD	11613.37	2466.62	3413.05	698.22

Index	Type	Units	SAMPLE_NUM	PROJ	INSPECTOR	NOTE	Mo	As	Zn	Cu	Co	Fe	Mn	Cr	V	Ti	Sc	Ca	K	S	Ba
1393	TestAll Geo	ppm	A702	HIT	BRIANA TRAVIS	SOIL	< LOD	< LOD	111.4	< LOD	187.17	33905.22	835.15	86.21	83.85	1942.37	69.99	12505.99	3521.85	2319.32	636.9
1394	TestAll Geo	ppm	A703	HIT	BRIANA TRAVIS	SOIL	< LOD	< LOD	84.57	35.93	333.54	23788.64	277.65	132.99	101.33	3304.15	< LOD	7706.59	1524.4	2832.91	477.31
1395	TestAll Geo	ppm	A703	HIT	BRIANA TRAVIS	SOIL	< LOD	8.38	102.04	41.54	244.39	34826.13	523.75	111.86	95.41	2219.05	70.43	12908.07	3948.24	2520.75	782.44
1396	TestAll Geo	ppm	A704	HIT	BRIANA TRAVIS	SOIL	< LOD	< LOD	271.11	< LOD	247.14	26084	412.62	136.63	75.11	2924.95	< LOD	12019.44	3711.62	3307.13	412.37
1397	TestAll Geo	ppm	A704	HIT	BRIANA TRAVIS	SOIL	< LOD	10.07	99.22	< LOD	195.56	32657.21	483.77	140.83	86.32	1960.88	83.2	11819.48	2968.73	2985.47	636.43
1398	TestAll Geo	ppm	A705	HIT	BRIANA TRAVIS	SOIL	< LOD	< LOD	108.98	< LOD	265.77	22535.38	386.89	127.36	74.53	2370.52	70.27	10255.93	2164.98	3585.41	354.76
1399	TestAll Geo	ppm	A705	HIT	BRIANA TRAVIS	SOIL	< LOD	10.9	115.91	< LOD	< LOD	30308.12	590.03	113.4	92.91	2083.46	64.03	11479.34	3180.64	3162.97	468.17
1400	TestAll Geo	ppm	A706	HIT	BRIANA TRAVIS	SOIL	< LOD	9.26	117.82	26.8	261.49	22660.01	364.21	137.4	78.9	3282.79	49.44	9253.06	2611.42	2470.09	368.9
1401	TestAll Geo	ppm	A706	HIT	BRIANA TRAVIS	SOIL	< LOD	< LOD	139.81	< LOD	184.07	29394.45	632.03	66.91	76.48	2060.17	84.26	13048.6	3632.73	2402.67	412.73
1402	TestAll Geo	ppm	A707	HIT	BRIANA TRAVIS	SOIL	8.54	< LOD	179.13	< LOD	306.62	24974.14	399.26	112.27	71.4	1595.42	38.91	7311.74	1732.97	2188.52	390.03
1403	TestAll Geo	ppm	A707	HIT	BRIANA TRAVIS	SOIL	4.84	9.24	230.05	< LOD	174.64	29862.46	886.1	67.7	69.55	2441.61	55.07	12869.39	5558.37	1730.52	392.61
1404	TestAll Geo	ppm	A708	HIT	BRIANA TRAVIS	SOIL	5.33	< LOD	86.5	< LOD	253.83	24311.1	349.56	109.62	63.38	1093.37	61.44	10446.62	1674.64	2598.59	352.72
1405	TestAll Geo	ppm	A708	HIT	BRIANA TRAVIS	SOIL	< LOD	< LOD	96.98	< LOD	221.48	30742.79	442.6	105.27	94.03	1764.9	60.16	11852.44	3185.23	2576.2	392.57
1406	TestAll Geo	ppm	A709	HIT	BRIANA TRAVIS	SOIL	< LOD	< LOD	98.64	< LOD	301.79	27709.52	473.12	152.4	74.39	1385.02	< LOD	11768.64	2305.06	3222.51	535.36
1407	TestAll Geo	ppm	A709	HIT	BRIANA TRAVIS	SOIL	< LOD	< LOD	130.15	< LOD	183.47	31907.48	535.65	190.78	89.78	2048.38	78.73	12574.48	3513.32	2332.19	484.02
1408	TestAll Geo	ppm	A710	HIT	BRIANA TRAVIS	SOIL	< LOD	< LOD	192.1	< LOD	169.18	24446.46	569.28	141.05	75.16	1633.72	< LOD	10347.23	1478.03	3119.39	346.85
1409	TestAll Geo	ppm	A710	HIT	BRIANA TRAVIS	SOIL	< LOD	< LOD	256.47	< LOD	233.2	33200.25	983.3	98.04	89.27	1976.33	51.67	13024.32	3242.28	3783.59	428.01
1410	TestAll Geo	ppm	A711	HIT	BRIANA TRAVIS	SOIL	< LOD	< LOD	282.65	< LOD	289.65	28631.56	707.68	143.12	77.79	1717.39	44.71	10209.39	1582.64	2984.71	328.96
1411	TestAll Geo	ppm	A711	HIT	BRIANA TRAVIS	SOIL	< LOD	< LOD	279.73	38.8	< LOD	34315.56	867.36	76.06	89.32	2018.14	84.36	11855.83	3317.75	2376.82	351.02
1412	TestAll Geo	ppm	A712	HIT	BRIANA TRAVIS	SOIL	< LOD	10.21	164.77	35.39	427.28	45128.84	1370.27	142.03	92.17	1620.21	78.37	12433.9	2809.85	4119.54	850.82
1413	TestAll Geo	ppm	A712	HIT	BRIANA TRAVIS	SOIL	< LOD	11.08	194.11	43.3	< LOD	54947.21	1953.2	158.6	111.25	1803.3	< LOD	10823.78	3673.71	1899.56	325.26
1414	TestAll Geo	ppm	A713	HIT	BRIANA TRAVIS	SOIL	< LOD	< LOD	158.16	31.46	332.88	31138.68	736.37	152.98	81.37	2415.24	60.72	8708.77	2018.75	2684.37	313.05
1415	TestAll Geo	ppm	A713	HIT	BRIANA TRAVIS	SOIL	< LOD	9.54	181.97	< LOD	268.71	39988.89	1125.56	90.28	79.33	1893.53	78.94	11942.45	3821.78	1505.83	389.53
1416	TestAll Geo	ppm	A714	HIT	BRIANA TRAVIS	SOIL	< LOD	< LOD	116.15	< LOD	375.26	29788.86	383.66	162.8	72.36	1613.4	57.36	7844.25	1163.85	2712.54	466.76
1417	TestAll Geo	ppm	A714	HIT	BRIANA TRAVIS	SOIL	< LOD	< LOD	93.43	< LOD	< LOD	30370.67	252.81	69.72	49.86	1073.16	35.03	11774.63	2809.91	1156.69	498.98
1418	TestAll Geo	ppm	A715	HIT	BRIANA TRAVIS	SOIL	< LOD	12.85	117.23	32.58	258.65	29078.27	454.15	127.97	97.67	2119.28	67.33	10263.41	2532.04	3801.75	537.13
1419	TestAll Geo	ppm	A715	HIT	BRIANA TRAVIS	SOIL	< LOD	< LOD	154.36	29.89	214.55	30768.29	599.37	121.1	94.84	1940.17	85.02	11102.96	3582.84	2984.17	511.18
1420	TestAll Geo	ppm	A716	HIT	BRIANA TRAVIS	SOIL	< LOD	< LOD	75.75	36.24	403.85	34213.11	336.74	116.18	68.28	1607.17	43.79	10992.8	3850.66	3275.36	517.52
1421	TestAll Geo	ppm	A716	HIT	BRIANA TRAVIS	SOIL	< LOD	< LOD	78.36	27.17	< LOD	38535.01	497.78	95.96	86.94	1976.78	36.65	10145.89	4387.17	2402.23	502.21
1422	TestAll Geo	ppm	A717	HIT	BRIANA TRAVIS	SOIL	< LOD	9.92	123.25	< LOD	296.82	27858.03	501.71	128.85	81.35	1999.7	44.44	8046.87	2014.04	2835.39	588.62
1423	TestAll Geo	ppm	A717	HIT	BRIANA TRAVIS	SOIL	< LOD	8.6	126.69	39.18	180.84	33714.81	724.05	116.43	84.27	2052.91	64.78	10894.9	3295.94	2535.02	419.52
1424	TestAll Geo	ppm	A718	HIT	BRIANA TRAVIS	SOIL	4.93	6.11	138.27	< LOD	399.53	31390.43	373.99	169.43	113.64	4143.83	42.24	7588.39	1305.84	3077.42	418.68
1425	TestAll Geo	ppm	A718	HIT	BRIANA TRAVIS	SOIL	8.37	10.62	137.31	< LOD	329.57	48586.08	573.19	99.29	82.08	1543.94	37.58	7410.74	2258.63	2129.96	468.3
1426	TestAll Geo	ppm	A719	HIT	BRIANA TRAVIS	SOIL	< LOD	< LOD	102.89	< LOD	390.24	25695.16	298.68	135.96	70.31	1305.6	48.64	7931.9	1723.23	2956.39	423.96
1427	TestAll Geo	ppm	A719	HIT	BRIANA TRAVIS	SOIL	< LOD	< LOD	119.09	< LOD	263.48	34597.07	454.6	106.78	94.93	2284.79	44.75	10322.07	2969.47	2906.17	392.68
1428	TestAll Geo	ppm	A720	HIT	BRIANA TRAVIS	SOIL	< LOD	< LOD	104.83	27.49	437.65	31222.04	444.46	149.16	60.92	1021.74	38.59	6681.34	1356.45	2503.44	431.07
1429	TestAll Geo	ppm	A720	HIT	BRIANA TRAVIS	SOIL	< LOD	< LOD	134.27	< LOD	190.33	41426.52	653.91	107.21	94.92	1909.75	39.13	10895.46	2744.45	2417.21	351.73
1430	TestAll Geo	ppm	A721	HIT	BRIANA TRAVIS	SOIL	< LOD	< LOD	< LOD	< LOD	< LOD	< LOD	< LOD	< LOD	< LOD	< LOD					
1431	TestAll Geo	ppm	A721	HIT	BRIANA TRAVIS	SOIL	< LOD	11.42	189.05	31.45	411.23	33262.29	346.48	149.69	81.27	2217.82	40.9	5786.52	1418.13	1674.04	211.92
1432	TestAll Geo	ppm	A721	HIT	BRIANA TRAVIS	SOIL	6.64	18.49	295.97	87.39	647.19	61898.27	770.59	130.33	127.64	2248.01	68.48	11842.52	3384.72	2838.64	356.23

Index	Type	Units	SAMPLE_NUM	PROJ	INSPECTOR	NOTE	Mo	As	Zn	Cu	Co	Fe	Mn	Cr	V	Ti	Sc	Ca	K	S	Ba
1433	TestAll Geo	ppm	A722	HIT	BRIANA TRAVIS	SOIL	< LOD	< LOD	86.1	< LOD	476.49	26811.7	259.79	136.45	76.7	1867.09	41.25	6519.2	1521.34	2995.12	468.89
1434	TestAll Geo	ppm	A722	HIT	BRIANA TRAVIS	SOIL	< LOD	11.77	185.19	< LOD	298.75	38913.18	692.27	110.39	66.15	1715.43	< LOD	10599.62	3810.69	2405.41	313.14
1435	TestAll Geo	ppm	A723	HIT	BRIANA TRAVIS	SOIL	< LOD	< LOD	107.72	< LOD	< LOD	19468.98	511.15	131.22	51.69	1469.2	< LOD	4469.37	1035.5	1656.7	407.17
1436	TestAll Geo	ppm	A723	HIT	BRIANA TRAVIS	SOIL	< LOD	< LOD	109.03	< LOD	165.33	25929.23	695.89	95.63	57.37	1198.51	45.33	11589.36	2607.85	1917.78	401.79
1437	TestAll Geo	ppm	A724	HIT	BRIANA TRAVIS	SOIL	< LOD	< LOD	259.47	32.01	207.01	27683.05	354.61	111.33	57.94	1635.66	23.48	5043.64	1608.22	1644.32	379.99
1438	TestAll Geo	ppm	A724	HIT	BRIANA TRAVIS	SOIL	< LOD	16.58	180.22	62.88	< LOD	69064.95	592.45	97.05	92.36	1869.39	< LOD	5177.96	2417.18	1736.45	525.57
1439	TestAll Geo	ppm	A725	HIT	BRIANA TRAVIS	SOIL	< LOD	< LOD	204	< LOD	347.14	24144.93	662.91	143.62	61.91	1976.03	< LOD	8566.49	1380.16	3381.54	433.22
1440	TestAll Geo	ppm	A725	HIT	BRIANA TRAVIS	SOIL	< LOD	10.99	198.8	< LOD	213.8	30197.92	461.03	115	76.17	2148.19	70.85	10649.1	3692.22	2755.48	452.94
1441	TestAll Geo	ppm	A726	HIT	BRIANA TRAVIS	SOIL	< LOD	< LOD	177.48	< LOD	220.09	22106	241.45	136.45	61.81	1268.53	30.45	11413.4	2150	2709.07	341.8
1442	TestAll Geo	ppm	A726	HIT	BRIANA TRAVIS	SOIL	< LOD	8.65	192.22	< LOD	< LOD	26136.15	401.32	108.55	81.29	1973.74	43.3	10000.38	3441.9	2004.07	475.48
1443	TestAll Geo	ppm	A727	HIT	BRIANA TRAVIS	SOIL	< LOD	17.86	193.5	62.82	261	35103.78	299.94	145.36	77.04	1730.6	< LOD	8829.65	2962.13	3482.72	317.03
1444	TestAll Geo	ppm	A727	HIT	BRIANA TRAVIS	SOIL	< LOD	10.14	169.8	< LOD	163.46	36153.45	403.15	121.68	83.33	2346.53	< LOD	9721.11	5107.34	3175.55	267.36
1445	TestAll Geo	ppm	A728	HIT	BRIANA TRAVIS	SOIL	4.9	< LOD	159.46	< LOD	174.27	23213.02	558.9	120.93	76.22	3125.62	< LOD	6997.16	2217.84	2212.46	340.61
1446	TestAll Geo	ppm	A728	HIT	BRIANA TRAVIS	SOIL	< LOD	< LOD	197.66	28.14	< LOD	32706.66	775.61	126.31	74.08	1714.46	59.33	11540.47	4045.74	2310.45	318.76
1447	TestAll Geo	ppm	A729	HIT	BRIANA TRAVIS	SOIL	< LOD	< LOD	168.9	44.13	238.17	24194.37	452.42	146.69	92.6	2244.7	74.59	8901.63	1121.89	3530.7	438.9
1448	TestAll Geo	ppm	A729	HIT	BRIANA TRAVIS	SOIL	< LOD	< LOD	151.38	37.13	259.07	35592.5	782.22	134.39	86.07	2080.86	88.26	12396.72	3256.4	2676.8	402.38
1449	TestAll Geo	ppm	A730	HIT	BRIANA TRAVIS	SOIL	< LOD	9.07	212.7	42.56	318.28	32456.38	501.93	135.44	83.75	2085.93	< LOD	10403.22	2439.62	2564.5	417.63
1450	TestAll Geo	ppm	A730	HIT	BRIANA TRAVIS	SOIL	< LOD	9.55	174.83	36.05	200.47	42398.95	1158.27	126.04	98.56	1749.47	58.69	8647.92	3399.36	1869.02	360.4
1451	TestAll Geo	ppm	A731	HIT	BRIANA TRAVIS	SOIL	7.15	< LOD	148.39	< LOD	322.06	23669.22	484.67	109.04	68	1635.29	39.99	6225.24	1295.85	2107.78	367.67
1452	TestAll Geo	ppm	A731	HIT	BRIANA TRAVIS	SOIL	5.12	10.34	164.8	24.21	201.73	31988.76	876.34	90.78	90.59	2163.62	< LOD	11862.5	3925.58	2848.73	385.47
1453	TestAll Geo	ppm	A732	HIT	BRIANA TRAVIS	SOIL	5.61	< LOD	95.12	< LOD	225.58	22567.46	463.64	136.1	64.26	2446.88	39.24	7765.17	1355.58	2390.62	473.82
1454	TestAll Geo	ppm	A732	HIT	BRIANA TRAVIS	SOIL	< LOD	11.25	103.63	< LOD	229.85	29501.92	652.24	79.6	96.3	2159.6	96.49	12003.53	4087.11	2985.19	466.7
1455	TestAll Geo	ppm	A733	HIT	BRIANA TRAVIS	SOIL	7.5	< LOD	90.46	< LOD	209.27	24313.75	583.51	86.58	31.86	1020.24	< LOD	5743.83	2014.72	1751.52	284.77
1456	TestAll Geo	ppm	A733	HIT	BRIANA TRAVIS	SOIL	< LOD	< LOD	107.1	< LOD	182.56	30914.81	799.93	64.08	62.98	1631.66	40.78	7352.59	3282.48	1879.53	333.81
1457	TestAll Geo	ppm	A734	HIT	BRIANA TRAVIS	SOIL	< LOD	< LOD	76.19	< LOD	295.45	23729.38	298.28	119.21	64.36	1018.74	43.17	6445.33	1069.17	2525.91	435.03
1458	TestAll Geo	ppm	A734	HIT	BRIANA TRAVIS	SOIL	< LOD	< LOD	77.15	25.28	159.55	30316.61	393.05	98.05	70.39	1661.47	56.58	8556.66	3022.77	2781.47	486.44
1459	TestAll Geo	ppm	A735	HIT	BRIANA TRAVIS	SOIL	< LOD	< LOD	145.29	< LOD	288.8	21374.7	310.31	130.34	76.04	2463.06	47.8	6761.26	1251.51	2687.89	401.63
1460	TestAll Geo	ppm	A735	HIT	BRIANA TRAVIS	SOIL	< LOD	9.63	148.49	< LOD	337.34	27019.26	559.44	91.39	78.28	1586.95	47.61	10143.39	3242.78	2263.61	447.3
1461	TestAll Geo	ppm	A736	HIT	BRIANA TRAVIS	SOIL	< LOD	10.86	156.68	< LOD	219.46	24716.46	839.3	105.47	62.18	1439.15	43.06	10263.35	3037.23	2363.55	407.46
1462	TestAll Geo	ppm	A736	HIT	BRIANA TRAVIS	SOIL	< LOD	9.32	159.39	< LOD	< LOD	27844.29	1071.96	67.02	72.52	1859.29	55.79	8946.84	4614.51	1781.76	366.1
1463	TestAll Geo	ppm	A737	HIT	BRIANA TRAVIS	SOIL	5.04	< LOD	154.92	36.4	438.65	30097.08	787.16	152.05	78.09	3065.62	35.08	7124.65	2546.95	2150.01	535.78
1464	TestAll Geo	ppm	A737	HIT	BRIANA TRAVIS	SOIL	< LOD	< LOD	171.34	< LOD	154.35	31290.11	604.79	115.41	86.83	1677.73	50.13	11549.68	3072.14	2446.78	324.3
1465	TestAll Geo	ppm	A738	HIT	BRIANA TRAVIS	SOIL	< LOD	< LOD	118.45	< LOD	408.45	37766.57	511.99	147.77	75.42	2817.95	< LOD	8470.2	3229.88	2901.58	487.11
1466	TestAll Geo	ppm	A738	HIT	BRIANA TRAVIS	SOIL	< LOD	< LOD	103.17	< LOD	< LOD	40660.96	870.3	84.03	73.33	1306.3	< LOD	6255.36	7098.75	1489.84	334.49
1467	TestAll Geo	ppm	A739	HIT	BRIANA TRAVIS	SOIL	< LOD	< LOD	93.9	< LOD	272.11	22954.54	353.61	129.2	58.54	1179.4	43.8	7263.31	2562.2	1988.24	429.99
1468	TestAll Geo	ppm	A739	HIT	BRIANA TRAVIS	SOIL	< LOD	< LOD	125.06	25.19	161.13	30577.9	478.93	81.7	81.81	2283.36	66.71	11554.16	5895.6	1640.02	486.53
1469	TestAll Geo	ppm	A740	HIT	BRIANA TRAVIS	SOIL	< LOD	< LOD	128.33	< LOD	< LOD	21616.34	< LOD	64.86	52.59	1776.44	27.41	4318.86	2171.25	986.75	457.72
1470	TestAll Geo	ppm	A740	HIT	BRIANA TRAVIS	SOIL	< LOD	7.91	124.86	< LOD	132.6	25413.48	479.5	74.75	77.86	1935.1	49.37	9688.92	3260.33	2400.71	< LOD
1471	TestAll Geo	ppm	A741	HIT	BRIANA TRAVIS	SOIL	< LOD	< LOD	81.63	< LOD	< LOD	18776.62	< LOD	49.16	22.88	577.66	20.31	3139.31	1247.86	1031.8	317.09
1472	TestAll Geo	ppm	A741	HIT	BRIANA TRAVIS	SOIL	< LOD	< LOD	80.63	< LOD	247.88	27849.59	345.21	105.42	74.6	2061.36	< LOD	7637.82	3830.72	1827.5	423.66

Index	Type	Units	SAMPLE_NUM	PROJ	INSPECTOR	NOTE	Mo	As	Zn	Cu	Co	Fe	Mn	Cr	V	Ti	Sc	Ca	K	S	Ba
1473	TestAll Geo	ppm	A742	HIT	BRIANA TRAVIS	SOIL	< LOD	< LOD	104.65	< LOD	207.68	23282.61	321.9	123.96	74.2	2273.24	56.65	8607.18	2888.72	2580.41	305.52
1474	TestAll Geo	ppm	A742	HIT	BRIANA TRAVIS	SOIL	< LOD	< LOD	88.98	< LOD	248.34	28534.84	318.77	95.43	98.07	2102.56	71.27	10816.79	3792.1	1748.28	410.23
1475	TestAll Geo	ppm	A743	HIT	BRIANA TRAVIS	SOIL	4.9	< LOD	105.34	< LOD	207.76	20100.84	268.23	87.17	54.38	1877.79	32.06	7477.1	3132.71	2087.44	368.15
1476	TestAll Geo	ppm	A743	HIT	BRIANA TRAVIS	SOIL	< LOD	< LOD	126.08	30.92	189.77	28965.38	369.82	115.73	65.82	1997.31	54.82	10574.39	3676.88	2250.14	392.56
1477	TestAll Geo	ppm	A744	HIT	BRIANA TRAVIS	SOIL	5.5	< LOD	76.89	< LOD	169.62	20494.39	340.27	83.67	55.54	1412.43	33.33	5447.66	2324.44	1368.72	345.35
1478	TestAll Geo	ppm	A744	HIT	BRIANA TRAVIS	SOIL	< LOD	< LOD	97.42	< LOD	151.2	27298.84	596.9	77.91	86.83	2019.55	51.37	10359.17	4030.01	1952.7	399.25
1479	TestAll Geo	ppm	A745	HIT	BRIANA TRAVIS	SOIL	< LOD	6.63	97.68	48.65	186.38	30159.14	640.48	158.02	66.5	1497.32	47.59	8354.23	2574.37	2487.05	572.66
1480	TestAll Geo	ppm	A745	HIT	BRIANA TRAVIS	SOIL	< LOD	< LOD	101.2	< LOD	298.43	37658.58	653.79	112.14	97.34	1747.59	< LOD	10322.84	3988.43	2686.89	538.62
1481	TestAll Geo	ppm	A746	HIT	BRIANA TRAVIS	SOIL	< LOD	< LOD	88.83	< LOD	218.67	23706.88	394.97	139.19	100.85	3053.17	45.37	8325.84	2244.57	2510.25	500.4
1482	TestAll Geo	ppm	A746	HIT	BRIANA TRAVIS	SOIL	< LOD	< LOD	140.29	31.74	201.8	34479.02	894.26	89.94	79.98	2159.17	62.63	11771.66	5536.92	1417.36	587.12
1483	TestAll Geo	ppm	A747	HIT	BRIANA TRAVIS	SOIL	< LOD	< LOD	84.52	< LOD	286.55	24990.93	251.31	131.51	90.07	3105.18	< LOD	6175.21	1391.44	1830.3	284.8
1484	TestAll Geo	ppm	A747	HIT	BRIANA TRAVIS	SOIL	< LOD	< LOD	121.42	< LOD	177.81	36072.67	613.39	96.59	85.89	1952.91	< LOD	8160.24	3477.82	1712.94	467.52
1485	TestAll Geo	ppm	A748	HIT	BRIANA TRAVIS	SOIL	< LOD	< LOD	80.44	26.26	159.22	30003.98	828.6	83.83	63.59	1652.95	48.96	11499.26	2809.4	2974.97	429.08
1486	TestAll Geo	ppm	A748	HIT	BRIANA TRAVIS	SOIL	< LOD	< LOD	75.47	< LOD	252.54	28318.3	593.72	90.48	75.98	1551.09	46.68	7346.21	2583.51	1725.45	354.28
1487	TestAll Geo	ppm	A749	HIT	BRIANA TRAVIS	SOIL	< LOD	7.87	93.77	30.36	278.15	21422.68	426.9	129.88	71.39	2723.55	60.82	7870.02	1663.19	2856.45	429.65
1488	TestAll Geo	ppm	A749	HIT	BRIANA TRAVIS	SOIL	< LOD	9.04	103.55	25.97	249.72	31368.81	671.14	103.39	75.8	1721.88	71.82	11590.85	3359.01	1670.1	560.67
1489	TestAll Geo	ppm	A750	HIT	BRIANA TRAVIS	SOIL	< LOD	< LOD	98.07	< LOD	314.78	23018.27	323.94	139.28	95.6	2852.61	61.03	8554.53	1993.92	2521.1	413.66
1490	TestAll Geo	ppm	A750	HIT	BRIANA TRAVIS	SOIL	< LOD	< LOD	110.52	25.47	162.61	28594.04	708.02	94.03	100.3	2239.52	81.84	12108.23	4443.14	1349.18	454.87
1491	TestAll Geo	ppm	A751	HIT	BRIANA TRAVIS	SOIL	< LOD	8.15	156.34	27.02	286.42	27163.74	805.93	136.22	72.52	1175.59	35.88	8540.07	1700.36	2781.54	423
1492	TestAll Geo	ppm	A751	HIT	BRIANA TRAVIS	SOIL	< LOD	< LOD	173.38	< LOD	179.5	32991.79	746.76	78.09	60.18	1489.79	58.82	7792.05	3036.35	1846.88	367.01
1493	TestAll Geo	ppm	A752	HIT	BRIANA TRAVIS	SOIL	5.12	< LOD	112.72	< LOD	< LOD	29504.62	463.66	128.93	78.72	1544.4	< LOD	10193.19	2572.69	3103.9	368.38
1494	TestAll Geo	ppm	A752	HIT	BRIANA TRAVIS	SOIL	< LOD	< LOD	108.03	26.65	172.37	32945.26	491.24	125.96	96.44	1948.37	53.3	11123.25	3266.41	3057.06	335.8
1495	TestAll Geo	ppm	A753	HIT	BRIANA TRAVIS	SOIL	< LOD	< LOD	132.71	57.5	297.09	30505.18	590.4	144.43	76.22	1630.37	44.68	8868.79	1673.43	3232.55	452.5
1496	TestAll Geo	ppm	A753	HIT	BRIANA TRAVIS	SOIL	< LOD	< LOD	153.8	< LOD	< LOD	36041.75	645.65	96.01	64.87	1457.03	< LOD	10540.51	2707.28	1658.64	431
1497	TestAll Geo	ppm	A754	HIT	BRIANA TRAVIS	SOIL	< LOD	< LOD	106.91	< LOD	208.26	23340	361.31	147.02	75.71	2707.33	< LOD	8151.6	1452.22	2444.07	421.37
1498	TestAll Geo	ppm	A754	HIT	BRIANA TRAVIS	SOIL	< LOD	< LOD	124.44	41.52	< LOD	34726.06	596.86	121.75	81	2353.95	54.84	11215.79	3352	2778.78	514.81
1499	TestAll Geo	ppm	A755	HIT	BRIANA TRAVIS	SOIL	< LOD	< LOD	134.32	< LOD	276.94	23324.78	483.15	146.36	91.54	2514.18	39.75	10038.68	2522.39	2575.29	478.09
1500	TestAll Geo	ppm	A755	HIT	BRIANA TRAVIS	SOIL	< LOD	< LOD	167.35	< LOD	194.53	34924.85	490.53	97.7	99.25	2453.11	61.64	12183.5	4900.96	2235.67	511.35
1501	TestAll Geo	ppm	A756	HIT	BRIANA TRAVIS	SOIL	< LOD	< LOD	116.48	42.34	221.71	24581.82	348.74	185.79	106.83	3561.56	< LOD	7683.08	1064.73	2494.97	393.58
1502	TestAll Geo	ppm	A756	HIT	BRIANA TRAVIS	SOIL	< LOD	8.78	139.37	35.41	245.84	33714.43	517.72	122.85	94.35	2107.06	55.37	11237.37	3602.26	2296.93	465.3
1503	TestAll Geo	ppm	A757	HIT	BRIANA TRAVIS	SOIL	< LOD	11.26	93.89	< LOD	251.01	32835.64	379.7	156.42	100.06	1675.45	< LOD	10047.62	1791.76	3866.69	699.96
1504	TestAll Geo	ppm	A757	HIT	BRIANA TRAVIS	SOIL	< LOD	8.57	99.28	50.63	< LOD	36901.25	466.73	112.73	102.69	2296.84	57.73	9557.03	3900.37	2562.81	726.01
1505	TestAll Geo	ppm	A758	HIT	BRIANA TRAVIS	SOIL	< LOD	< LOD	105.03	< LOD	231.77	21739.84	286.74	122.07	83.28	2458.62	< LOD	7253.83	1039.71	2823.01	350.46
1506	TestAll Geo	ppm	A758	HIT	BRIANA TRAVIS	SOIL	< LOD	< LOD	133.72	< LOD	263.5	29106.15	591.73	87.32	78.32	2020.94	56.16	10488.16	3375.38	2507.87	387.29
1507	TestAll Geo	ppm	A759	HIT	BRIANA TRAVIS	SOIL	< LOD	< LOD	207.54	50.94	411.18	36826.28	643.53	174.11	93.73	1484.5	40.54	8373.74	1539.59	2682.42	511.87
1508	TestAll Geo	ppm	A759	HIT	BRIANA TRAVIS	SOIL	< LOD	< LOD	171.4	< LOD	428.05	45574.73	525.2	168.5	126.56	2110.31	62.63	10462.59	2400.31	3008.87	482.71
1509	TestAll Geo	ppm	A760	HIT	BRIANA TRAVIS	SOIL	6.62	< LOD	109.85	33.21	314.55	24609.39	430.01	145.96	78.82	3596.22	35.32	7597.84	1171.05	2565.03	388.81
1510	TestAll Geo	ppm	A760	HIT	BRIANA TRAVIS	SOIL	< LOD	< LOD	111.58	< LOD	282.41	35705.03	460.47	102.14	90.75	1969.14	40.97	9239.18	3015.13	2867.9	390.88
1511	TestAll Geo	ppm	A761	HIT	BRIANA TRAVIS	SOIL	6.3	< LOD	100.69	< LOD	189.32	24286.98	536.27	132.06	60.1	1152.41	29.66	7219.73	1260.1	2279.89	365.81
1512	TestAll Geo	ppm	A761	HIT	BRIANA TRAVIS	SOIL	< LOD	< LOD	117.89	< LOD	< LOD	31138.78	657.76	94.31	81.03	1735.14	50.9	10300.58	2668.38	1851.29	349.71

Index	Type	Units	SAMPLE_NUM	PROJ	INSPECTOR	NOTE	Mo	As	Zn	Cu	Co	Fe	Mn	Cr	V	Ti	Sc	Ca	K	S	Ba
1513	TestAll Geo	ppm	A762	HIT	BRIANA TRAVIS	SOIL	< LOD	< LOD	195.43	< LOD	182.3	18642.95	627.07	126.74	48.56	1862.28	30.29	6018.61	1478.85	2064.29	385.48
1514	TestAll Geo	ppm	A762	HIT	BRIANA TRAVIS	SOIL	< LOD	< LOD	175.38	< LOD	135.15	20798.11	847.28	82.63	55.86	1012.28	49.9	6351.41	1863.31	2212	377.76
1515	TestAll Geo	ppm	A763	HIT	BRIANA TRAVIS	SOIL	5.29	< LOD	105.11	34.11	411.81	31532.6	470.83	180.33	92.63	2906.41	< LOD	7575.7	1393.22	2503.09	513.98
1516	TestAll Geo	ppm	A763	HIT	BRIANA TRAVIS	SOIL	< LOD	< LOD	64.35	< LOD	< LOD	33894.09	643.33	122.65	72.85	1353.79	< LOD	6456.57	3708.21	2222.54	882.05
1517	TestAll Geo	ppm	A764	HIT	BRIANA TRAVIS	SOIL	5.93	< LOD	278.84	< LOD	239.88	25212.17	1935.13	129.4	66.87	1460.11	74.46	10562.66	1810.5	2918.78	< LOD
1518	TestAll Geo	ppm	A764	HIT	BRIANA TRAVIS	SOIL	7.53	< LOD	236.85	< LOD	< LOD	22057.88	1238.32	59.56	55.8	994.2	73.94	13893.58	2329.94	2077.18	< LOD
1519	TestAll Geo	ppm	A765	HIT	BRIANA TRAVIS	SOIL	< LOD	< LOD	109.27	< LOD	257.4	26027.6	434.07	115.18	76.44	1737.78	48.82	9360.4	2202.48	2671.2	396.73
1520	TestAll Geo	ppm	A765	HIT	BRIANA TRAVIS	SOIL	< LOD	8.89	171.47	< LOD	201.83	31030.79	992.59	81.24	91.57	2109.66	68.5	11575.36	3777.34	2933.03	548.72
1521	TestAll Geo	ppm	A766	HIT	BRIANA TRAVIS	SOIL	< LOD	< LOD	109.63	< LOD	196.84	20892.64	318.95	120.69	58.64	1969.68	34.15	6494.75	1268.22	2125.36	255.21
1522	TestAll Geo	ppm	A766	HIT	BRIANA TRAVIS	SOIL	< LOD	< LOD	108.82	< LOD	< LOD	32857.96	983.94	85.19	74.37	2062.65	68.58	10889.35	3630.38	2126.03	362.47
1523	TestAll Geo	ppm	A767	HIT	BRIANA TRAVIS	SOIL	4.65	< LOD	87.43	< LOD	256.34	25186.8	497.48	141.87	71.36	1299.6	46.6	8915.59	1120.76	3037.19	308.59
1524	TestAll Geo	ppm	A767	HIT	BRIANA TRAVIS	SOIL	< LOD	< LOD	116.93	< LOD	< LOD	32315.15	850.88	99.93	64.47	1465.06	49.18	6787.46	1962.01	1605.38	245.03
1525	TestAll Geo	ppm	A768	HIT	BRIANA TRAVIS	SOIL	< LOD	< LOD	96.85	< LOD	193.92	25452.15	575.73	88.19	70.8	1889.91	45.05	10480.92	2485.04	2907.64	348.94
1526	TestAll Geo	ppm	A768	HIT	BRIANA TRAVIS	SOIL	< LOD	< LOD	87.92	< LOD	187.36	29164.63	684.37	72.09	56.06	1335.77	< LOD	10397.89	2283.58	1852.66	456.25
1527	TestAll Geo	ppm	A769	HIT	BRIANA TRAVIS	SOIL	< LOD	< LOD	87.83	< LOD	275.34	22717.68	333.36	120.75	79.24	2785.88	40.82	6203.95	1208.36	2034.73	326.58
1528	TestAll Geo	ppm	A769	HIT	BRIANA TRAVIS	SOIL	< LOD	< LOD	73.09	< LOD	< LOD	27714.18	413.97	99.92	80.13	1954.72	< LOD	9178.71	2853.88	2755.49	398.21
1529	TestAll Geo	ppm	A770	HIT	BRIANA TRAVIS	SOIL	< LOD	< LOD	104.67	25.61	269.46	29510.75	1058.33	169.71	73.02	1684.53	55.62	8533.47	1153.72	3271.18	376.89
1530	TestAll Geo	ppm	A770	HIT	BRIANA TRAVIS	SOIL	< LOD	< LOD	96.29	< LOD	199.18	32604.79	793.11	112.77	87.57	2039.05	< LOD	8954.52	2401.53	2657.16	393.28
1531	TestAll Geo	ppm	A771	HIT	BRIANA TRAVIS	SOIL	< LOD	< LOD	85.99	25.9	274.9	24085.39	691.69	159.1	78.48	2413.24	< LOD	7921.09	947.3	2798.09	490.69
1532	TestAll Geo	ppm	A771	HIT	BRIANA TRAVIS	SOIL	< LOD	< LOD	92.38	< LOD	155.18	28327.08	730.64	89.44	86.09	1957.97	< LOD	10192.93	2541.92	3411.44	225.67
1533	TestAll Geo	ppm	A772	HIT	BRIANA TRAVIS	SOIL	< LOD	< LOD	87.39	< LOD	274.32	21383.95	285.24	150.67	79.96	3647.27	< LOD	7013.75	991.59	2114.05	256.91
1534	TestAll Geo	ppm	A772	HIT	BRIANA TRAVIS	SOIL	4.73	< LOD	77.78	< LOD	< LOD	27358.07	437.24	97.59	98.6	2045	38.72	8759.54	3058.18	2072.39	325.02
1535	TestAll Geo	ppm	A773	HIT	BRIANA TRAVIS	SOIL	5.58	< LOD	77.32	< LOD	268.74	20343.72	374.08	155.06	86.37	2629.62	45.1	6242.12	899.3	2465.04	< LOD
1536	TestAll Geo	ppm	A773	HIT	BRIANA TRAVIS	SOIL	5.93	< LOD	100.28	< LOD	158.18	20681.86	568.54	148.3	65.31	2090.66	39.43	7243.27	916.01	3084.4	< LOD
1537	TestAll Geo	ppm	A773	HIT	BRIANA TRAVIS	SOIL	< LOD	< LOD	77.65	< LOD	< LOD	28033.94	481.64	87.78	84.87	2020.56	79.11	7849.41	2911.51	1602.72	343.85
1538	TestAll Geo	ppm	A774	HIT	BRIANA TRAVIS	SOIL	< LOD	< LOD	57.57	24.37	303.19	28639.8	413.68	142.43	90.24	1642.42	52.05	6998.09	1249.79	2151.97	434.21
1539	TestAll Geo	ppm	A774	HIT	BRIANA TRAVIS	SOIL	< LOD	< LOD	65.71	< LOD	276.2	36987.79	592.83	98.53	92.83	2259.03	69.81	10110.23	3446.62	2113.16	341.99
1540	TestAll Geo	ppm	A775	HIT	BRIANA TRAVIS	SOIL	< LOD	< LOD	79.02	< LOD	179.19	20327.47	343.55	158.41	73.92	2813.12	50.41	7784.58	878.96	2829.58	< LOD
1541	TestAll Geo	ppm	A775	HIT	BRIANA TRAVIS	SOIL	< LOD	< LOD	77.53	< LOD	160.58	27746.34	642.58	115.33	57.48	1648.73	85.15	11574.53	2453.23	2773.11	288.73
1542	TestAll Geo	ppm	A776	HIT	BRIANA TRAVIS	SOIL	4.7	8.31	118.96	< LOD	267.12	23762.29	476.81	143.2	79.07	2513.56	< LOD	8589.02	1342.14	3055.23	< LOD
1543	TestAll Geo	ppm	A776	HIT	BRIANA TRAVIS	SOIL	< LOD	9.14	102.17	< LOD	230.8	26756.09	677.22	70.27	62.22	1402.17	54.38	10453.72	2226.15	2170.71	297.19
1544	TestAll Geo	ppm	A777	HIT	BRIANA TRAVIS	SOIL	< LOD	< LOD	84.8	28.47	318.03	29432.06	400.34	153.15	97.88	1509.86	71.47	10655.49	1360.5	3564.46	368.83
1545	TestAll Geo	ppm	A777	HIT	BRIANA TRAVIS	SOIL	< LOD	< LOD	63.33	< LOD	170.05	33575.85	497.79	110.54	83.79	2030.27	54.38	12637.51	2993.57	2616.06	488.12
1546	TestAll Geo	ppm	A778	HIT	BRIANA TRAVIS	SOIL	7.5	< LOD	110.14	54.15	176.7	32594.64	1055.09	194.69	68.87	1279.46	57.21	14650.96	1863.33	3501.3	< LOD
1547	TestAll Geo	ppm	A778	HIT	BRIANA TRAVIS	SOIL	< LOD	< LOD	98.35	29.24	268.89	29464.75	501.24	113.37	75.57	1771.72	92.24	11163.52	2528.46	1894.69	337.49
1548	TestAll Geo	ppm	A779	HIT	BRIANA TRAVIS	SOIL	4.85	< LOD	84.02	< LOD	285.77	27695.79	330.5	118.19	86.95	2121.45	53.66	8710.47	2110.65	2977.24	346
1549	TestAll Geo	ppm	A779	HIT	BRIANA TRAVIS	SOIL	< LOD	< LOD	80.08	29.83	202.53	27537.43	341.42	95.33	89.27	1856.68	58.01	9418.2	2468.13	2567.2	310.65
1550	TestAll Geo	ppm	A780	HIT	BRIANA TRAVIS	SOIL	< LOD	8.39	69.6	< LOD	256.03	29006.63	394.52	135.91	73.05	1494.29	40.28	7978.25	2109.33	2903.11	459.79
1551	TestAll Geo	ppm	A780	HIT	BRIANA TRAVIS	SOIL	< LOD	13.45	66.03	< LOD	309.02	37203.96	464.88	123.09	87.82	1851.31	52.55	8200.09	2936.83	2386.77	382.86
1552	TestAll Geo	ppm	A781	HIT	BRIANA TRAVIS	SOIL	< LOD	< LOD	79.75	< LOD	419.32	32059.51	802.26	168.12	82.24	1931.13	40.28	8578.26	1381.44	2891.49	254.73

Index	Type	Units	SAMPLE_NUM	PROJ	INSPECTOR	NOTE	Mo	As	Zn	Cu	Co	Fe	Mn	Cr	V	Ti	Sc	Ca	K	S	Ba
1553	TestAll Geo	ppm	A781	HIT	BRIANA TRAVIS	SOIL	< LOD	< LOD	130.01	< LOD	< LOD	24270.6	2444.07	75.5	54.74	968.46	57.55	13812.28	1888.38	1486.8	308.93
1554	TestAll Geo	ppm	A782	HIT	BRIANA TRAVIS	SOIL	4.98	9.4	126.63	23.87	396.66	32148.78	820.28	156.26	108.32	2604.52	< LOD	8073.39	1485.65	3305.24	418.77
1555	TestAll Geo	ppm	A782	HIT	BRIANA TRAVIS	SOIL	< LOD	< LOD	66.27	38.53	< LOD	44199.22	1207.31	119.96	132.82	2146.87	< LOD	10426.41	4499.7	3465.97	376.63
1556	TestAll Geo	ppm	A783	HIT	BRIANA TRAVIS	SOIL	5.3	< LOD	71.35	40.15	388.83	24662.73	444.7	130.72	85.61	3074.45	55.47	10029.64	1395.51	2957.37	458.11
1557	TestAll Geo	ppm	A783	HIT	BRIANA TRAVIS	SOIL	< LOD	< LOD	81.52	68.86	< LOD	40316.59	808.53	< LOD	< LOD	927.02					
1558	TestAll Geo	ppm	A783	HIT	BRIANA TRAVIS	SOIL	< LOD	< LOD	74.13	46.77	< LOD	39000.23	720.55	121.06	102.16	1995.98	77.02	13713.3	3813.5	2522.18	434.06
1559	TestAll Geo	ppm	A784	HIT	BRIANA TRAVIS	SOIL	8.66	< LOD	69.83	31.79	321.61	27465.21	433.61	156.12	83.77	2291.94	< LOD	6909.11	1404.67	2533.63	378.2
1560	TestAll Geo	ppm	A784	HIT	BRIANA TRAVIS	SOIL	< LOD	< LOD	68.86	37.6	< LOD	36560.52	536.74	137.65	66.21	1327.47	40.17	11906.4	2635.45	1854.13	538.42
1561	TestAll Geo	ppm	A785	HIT	BRIANA TRAVIS	SOIL	6.87	< LOD	99.27	< LOD	253.58	25738.77	295.16	110.04	72.84	2303.5	< LOD	5100.67	1287.88	1671.48	430.13
1562	TestAll Geo	ppm	A785	HIT	BRIANA TRAVIS	SOIL	< LOD	12.83	60.42	38.99	182.78	37286.63	533.08	106.65	105.13	2329.92	72.97	13734.13	3854.69	2938.95	416.43
1563	TestAll Geo	ppm	A786	HIT	BRIANA TRAVIS	SOIL	< LOD	< LOD	75.71	39.07	282.26	24740.93	450.68	161.06	88.69	2636.45	44.73	7557.65	1167.92	3086.57	438.93
1564	TestAll Geo	ppm	A786	HIT	BRIANA TRAVIS	SOIL	< LOD	< LOD	66.8	< LOD	< LOD	31521.67	584.87	106.62	83.44	2201.57	64.6	11244.56	4311.52	1907.88	530.7
1565	TestAll Geo	ppm	A787	HIT	BRIANA TRAVIS	SOIL	< LOD	< LOD	117.43	< LOD	241.17	23265.82	453.3	141.55	77.88	2229.85	< LOD	7769.91	1819.31	2821.13	364.07
1566	TestAll Geo	ppm	A787	HIT	BRIANA TRAVIS	SOIL	< LOD	< LOD	82	< LOD	203.24	30472.48	703.19	104.85	97.3	2116.58	80.41	10182.62	3319.6	1733.8	402.79
1567	TestAll Geo	ppm	A788	HIT	BRIANA TRAVIS	SOIL	4.58	< LOD	72.28	< LOD	340.9	25365.99	328.77	134.48	88.95	3027.15	< LOD	8406.78	1577.89	2619.27	391.28
1568	TestAll Geo	ppm	A788	HIT	BRIANA TRAVIS	SOIL	< LOD	< LOD	83.71	26.93	226.66	33472.5	521.64	121.01	71.22	1827.78	59.91	11113.78	3768.09	2252.41	480.96
1569	TestAll Geo	ppm	A789	HIT	BRIANA TRAVIS	SOIL	< LOD	< LOD	55.79	< LOD	202.64	29902.27	390.49	109.29	90.31	1678.45	36.58	10446.34	2664.54	2730.92	668.3
1570	TestAll Geo	ppm	A789	HIT	BRIANA TRAVIS	SOIL	< LOD	< LOD	67.14	< LOD	300.94	33247.41	410.49	105.09	115.68	2321.09	66.29	11182.88	3702.46	2931.91	431.31
1571	TestAll Geo	ppm	A790	HIT	BRIANA TRAVIS	SOIL	< LOD	7.96	76.13	34.38	346.23	23318.18	333.46	138.48	78.54	2368.47	54.29	7586.98	1355.42	2255.31	519.81
1572	TestAll Geo	ppm	A790	HIT	BRIANA TRAVIS	SOIL	< LOD	< LOD	67.23	< LOD	< LOD	27997.8	421.66	88.81	77.85	1385.62	48.98	10361.19	2843.6	1960.93	402.43
1573	TestAll Geo	ppm	A791	HIT	BRIANA TRAVIS	SOIL	5.23	< LOD	82.56	59.25	343.9	29610.09	388.55	174.46	84.73	2546.4	< LOD	10680.67	1397.78	2808.94	517.79
1574	TestAll Geo	ppm	A791	HIT	BRIANA TRAVIS	SOIL	< LOD	< LOD	75.4	39.73	< LOD	33661.11	482.61	105.9	99.2	2318.22	56.3	11002.46	3936.85	2861.57	510.27
1575	TestAll Geo	ppm	A792	HIT	BRIANA TRAVIS	SOIL	< LOD	< LOD	99.74	< LOD	233.59	23933.75	496.65	147.43	96.82	3521.06	39.97	7913.68	1678.14	2830.01	484.16
1576	TestAll Geo	ppm	A792	HIT	BRIANA TRAVIS	SOIL	< LOD	< LOD	92.84	< LOD	243	30235.91	753.52	129.13	74.7	1893.48	44.58	11142.76	2776.63	2881.98	529.39
1577	TestAll Geo	ppm	A793	HIT	BRIANA TRAVIS	SOIL	< LOD	< LOD	93.6	27.13	341.43	22407.98	402.11	131.7	83.28	2274.92	< LOD	8776.16	1789.17	2925.94	364.45
1578	TestAll Geo	ppm	A793	HIT	BRIANA TRAVIS	SOIL	< LOD	< LOD	97.34	25.5	151.92	29209.54	548.37	99.18	96.33	2363.51	46.28	10793.72	3736.06	2787.96	435.73
1579	TestAll Geo	ppm	A794	HIT	BRIANA TRAVIS	SOIL	< LOD	< LOD	127.51	< LOD	218.02	23068.56	450.51	141.99	72.97	1623.98	< LOD	9020.16	1284.95	3680.88	448.64
1580	TestAll Geo	ppm	A794	HIT	BRIANA TRAVIS	SOIL	< LOD	12.51	131.02	41.05	222.25	30166.33	601.51	116.96	84.12	1925.05	66.06	10520.7	3086.09	2737.7	494.83
1581	TestAll Geo	ppm	A795	HIT	BRIANA TRAVIS	SOIL	< LOD	< LOD	95.98	32.35	279.16	24946.01	653.69	124.76	61.11	1270.67	34.57	10245.8	1867.15	3113.29	447.82
1582	TestAll Geo	ppm	A795	HIT	BRIANA TRAVIS	SOIL	< LOD	< LOD	98.3	< LOD	< LOD	30639.19	803.01	122.66	83.46	1881.36	58.99	11325	2517.77	2639.66	1016.18
1583	TestAll Geo	ppm	A796	HIT	BRIANA TRAVIS	SOIL	< LOD	< LOD	76.23	< LOD	350.01	25913.74	223.34	123.16	90.83	2817.51	< LOD	6184.56	1790.35	2441.07	352.83
1584	TestAll Geo	ppm	A796	HIT	BRIANA TRAVIS	SOIL	< LOD	< LOD	84.27	< LOD	< LOD	36654.94	401.54	111.44	112.96	2424	45.99	8690.5	3058.01	2704.47	454.24
1585	TestAll Geo	ppm	A797	HIT	BRIANA TRAVIS	SOIL	< LOD	< LOD	104.09	< LOD	171.18	23013	434.71	98.08	61.27	1908.13	< LOD	9295.78	1916.47	3237.51	249.43
1586	TestAll Geo	ppm	A797	HIT	BRIANA TRAVIS	SOIL	< LOD	< LOD	106.55	< LOD	228.54	28868.15	838.47	97.65	69.97	1999.36	43.87	10905.08	3183.5	2128.63	325.55
1587	TestAll Geo	ppm	A798	HIT	BRIANA TRAVIS	SOIL	3.95	< LOD	98.88	< LOD	227.4	22928.69	634.33	104.37	58.26	1708.97	63.76	10191.85	1946.83	2986.85	783.72
1588	TestAll Geo	ppm	A798	HIT	BRIANA TRAVIS	SOIL	< LOD	< LOD	106.07	< LOD	< LOD	28827.88	729	74.28	68.67	1705.78	57.45	11210.73	3008.54	1839.89	376.79
1589	TestAll Geo	ppm	A799	HIT	BRIANA TRAVIS	SOIL	5.05	8.41	100.4	< LOD	203.9	23098.18	546.61	120.74	76.57	2777.97	< LOD	8720.11	2900.64	2637.13	327.9
1590	TestAll Geo	ppm	A799	HIT	BRIANA TRAVIS	SOIL	< LOD	9.61	92.73	< LOD	221.04	29858.92	956.86	97.05	72.51	1906.03	82.37	11989	2848.8	2841.75	469.89
1591	TestAll Geo	ppm	A800	HIT	BRIANA TRAVIS	SOIL	< LOD	< LOD	97.19	< LOD	231.55	26912.59	606.37	139.01	66.89	2048.11	53.81	10126.3	2288.49	2435.53	394.92
1592	TestAll Geo	ppm	A800	HIT	BRIANA TRAVIS	SOIL	7.71	8.83	101.85	< LOD	181.6	30654.02	460.23	113.47	111.55	2205.64	65.45	9244.31	3766.85	1793.73	361.93

Index	Type	Units	SAMPLE_NUM	PROJ	INSPECTOR	NOTE	Mo	As	Zn	Cu	Co	Fe	Mn	Cr	V	Ti	Sc	Ca	K	S	Ba
1593	TestAll Geo	ppm	A801	HIT	BRIANA TRAVIS	SOIL	< LOD	< LOD	87.42	52.67	184.62	35531.87	490.29	108.9	113.62	2704.18	< LOD	18700.58	5779.68	1450.63	675.16
1594	TestAll Geo	ppm	A801	HIT	BRIANA TRAVIS	SOIL	< LOD	9.66	90.66	208.04	< LOD	39316.68	631.76	105.79	146.95	3066.74	90.81	15750.77	6677.21	2038.9	592.33
1595	TestAll Geo	ppm	A802	HIT	BRIANA TRAVIS	SOIL	< LOD	11.99	61.49	69.91	189.21	33054.81	593.49	130.84	72.5	1650.98	< LOD	15491.45	4516.36	1653.77	871.09
1596	TestAll Geo	ppm	A802	HIT	BRIANA TRAVIS	SOIL	< LOD	9.61	53.06	139.83	< LOD	39458.29	832.74	77.76	119.18	3088.25	< LOD	20390.51	9254.95	1603.6	691.25
1597	TestAll Geo	ppm	A803	HIT	BRIANA TRAVIS	SOIL	< LOD	10.03	54.36	47.2	242.41	26732.77	471.9	132.17	91.55	2724.47	46.75	13657.99	4027.09	1874.95	738.8
1598	TestAll Geo	ppm	A803	HIT	BRIANA TRAVIS	SOIL	< LOD	< LOD	48.96	251.79	< LOD	37227.64	702.34	69.92	98.35	2474.98	65.58	17051.06	7819.15	1177.93	726.46
1599	TestAll Geo	ppm	A804	HIT	BRIANA TRAVIS	SOIL	< LOD	12.16	70.35	57.04	358.51	31917.84	474.39	161.15	84.86	1239.21	46.97	11018.62	1231.21	3871.42	726.98
1600	TestAll Geo	ppm	A804	HIT	BRIANA TRAVIS	SOIL	< LOD	8.13	62.75	70.37	< LOD	40488.93	784.2	128.86	110.5	2434.24	77.87	12918.12	4731.64	2057.27	611.74
1601	TestAll Geo	ppm	A805	HIT	BRIANA TRAVIS	SOIL	5.71	< LOD	52.73	< LOD	234.13	23394.58	318.54	139.38	70.92	3096	48.52	5902.91	1684.74	1253.44	413.18
1602	TestAll Geo	ppm	A805	HIT	BRIANA TRAVIS	SOIL	< LOD	< LOD	48.77	47.11	199.83	32269.24	512.3	92.81	100.53	2329.2	77.78	11798.2	4458.1	1768.8	385.66
1603	TestAll Geo	ppm	A806	HIT	BRIANA TRAVIS	SOIL	< LOD	12.61	57.3	54.87	299.54	32800.33	463.33	118.23	114.73	3527.17	41.91	12715.73	3850.17	1314.69	705.17
1604	TestAll Geo	ppm	A806	HIT	BRIANA TRAVIS	SOIL	< LOD	17.01	60.83	261.46	413.36	45173.99	912.75	113.1	127.63	2328.69	79.05	12258.66	4221.6	1522.82	688.8
1605	TestAll Geo	ppm	A807	HIT	BRIANA TRAVIS	SOIL	< LOD	10.17	58.41	58.3	375.31	26318.37	362.9	146.11	88.54	2541.41	< LOD	6821.32	876.15	2483.52	555.99
1606	TestAll Geo	ppm	A807	HIT	BRIANA TRAVIS	SOIL	< LOD	11.62	56.69	266.26	323.81	41013.96	733.33	125.52	90.71	1983.98	82.21	13684.62	3408.92	1882.49	543.23
1607	TestAll Geo	ppm	A808	HIT	BRIANA TRAVIS	SOIL	< LOD	< LOD	50.42	54.81	299.42	48675.87	1760.1	156.55	76.4	1294.29	44.3	12084.02	2050.6	1388.61	655.44
1608	TestAll Geo	ppm	A808	HIT	BRIANA TRAVIS	SOIL	< LOD	17.98	47.56	249.75	< LOD	52318.2	1714.9	96.3	76.59	1346.84	81	12558.55	2056.07	2892.46	530.65
1609	TestAll Geo	ppm	A810	HIT	BRIANA TRAVIS	SOIL	< LOD	12.67	342.03	61.25	< LOD	36860.68	504.31	167.19	76.87	1170.94	40.19	10957.89	2174.25	1464.34	544.86
1610	TestAll Geo	ppm	A810	HIT	BRIANA TRAVIS	SOIL	< LOD	< LOD	82.69	428.47	450.82	47687.12	666.23	159.55	121	2045.59	< LOD	12576.46	3686.18	2698.05	650.28
1611	TestAll Geo	ppm	A811	HIT	BRIANA TRAVIS	SOIL	< LOD	11.36	70.65	59.09	374.99	37010.75	692.52	149.93	85.63	1344.01	55.63	10176.04	1438.03	2568.42	636.76
1612	TestAll Geo	ppm	A811	HIT	BRIANA TRAVIS	SOIL	< LOD	19.82	53.28	77.02	231.39	41778.64	636.71	130.14	128.06	2407.71	91.2	11787.5	3663.64	2157.12	535.87
1613	TestAll Geo	ppm	A812	HIT	BRIANA TRAVIS	SOIL	< LOD	16.16	82.51	78.14	< LOD	46640.14	978.9	125.39	94.73	1694.35	< LOD	12311.82	3593.16	1479.73	716.59
1614	TestAll Geo	ppm	A812	HIT	BRIANA TRAVIS	SOIL	< LOD	18.97	67.08	123.71	299.73	48451.2	826.79	136.53	136.01	2668.02	57.04	12408.85	4293.47	2091.05	607.11
1615	TestAll Geo	ppm	A813	HIT	BRIANA TRAVIS	SOIL	< LOD	9.05	58.97	44.89	375.5	25797.9	310.62	163.91	114.01	4197.44	52.48	6735.43	853.3	1555.96	577.65
1616	TestAll Geo	ppm	A813	HIT	BRIANA TRAVIS	SOIL	< LOD	< LOD	78.45	199.1	349.54	34144.84	446.56	122.2	96.83	1843.63	64.57	12321.42	2496.96	1910.3	688.46
1617	TestAll Geo	ppm	A814	HIT	BRIANA TRAVIS	SOIL	< LOD	< LOD	55.4	< LOD	350.74	26967.33	286.58	149.41	73.21	1483.59	60.62	6757.36	1235.52	1512.71	447.96
1618	TestAll Geo	ppm	A814	HIT	BRIANA TRAVIS	SOIL	< LOD	< LOD	58.94	102.65	< LOD	32332.88	265.41	85.06	62.5	1238.77	33.04	5032.28	2389.35	991.87	507.06
1619	TestAll Geo	ppm	A815	HIT	BRIANA TRAVIS	SOIL	< LOD	9.48	280.83	42.9	364.41	29266.25	454.31	128.66	91.28	2726.72	< LOD	6821.13	2427.06	1603.38	482.68
1620	TestAll Geo	ppm	A815	HIT	BRIANA TRAVIS	SOIL	< LOD	12.25	82.52	154.58	362.1	43286.39	730.52	203.03	134.71	2636.2	81.5	12347.33	3862.14	2681.5	718.84
1621	TestAll Geo	ppm	A816	HIT	BRIANA TRAVIS	SOIL	5.84	< LOD	69.7	26.09	302.91	28357.05	431.23	132.1	71.54	1439.31	71.28	10658.58	1872.21	3134.57	526.47
1622	TestAll Geo	ppm	A816	HIT	BRIANA TRAVIS	SOIL	< LOD	13.04	68.83	66.62	219.45	40669.2	627.35	95.98	131.87	2742.36	75.18	12667.11	4820.53	2371.16	629.23
1623	TestAll Geo	ppm	A817	HIT	BRIANA TRAVIS	SOIL	< LOD	11.87	72.5	77.66	453.1	35364.08	581.23	188.89	111.23	4144.59	45.4	10357.42	1713.97	2912.01	635.03
1624	TestAll Geo	ppm	A817	HIT	BRIANA TRAVIS	SOIL	< LOD	12.25	76.53	224.15	306.25	46146.09	684.66	147.98	160.77	2522.26	69.47	11525.61	4181.63	2505.24	663.34
1625	TestAll Geo	ppm	A818	HIT	BRIANA TRAVIS	SOIL	< LOD	< LOD	89.77	< LOD	316.99	33960.55	418.49	166.99	81.16	1476.5	37.85	12731.78	2231.85	3037.65	472.05
1626	TestAll Geo	ppm	A818	HIT	BRIANA TRAVIS	SOIL	< LOD	9.39	67.72	295.75	285.79	42974.35	567.37	120.5	135.48	2598.75	49.1	11853.12	4598	1784.58	772
1627	TestAll Geo	ppm	A819	HIT	BRIANA TRAVIS	SOIL	< LOD	17.5	75.43	69.73	242.94	43927.23	641.93	142.46	96.32	1846.5	46.16	12104.1	3087.53	2801.89	686.31
1628	TestAll Geo	ppm	A819	HIT	BRIANA TRAVIS	SOIL	< LOD	15.15	97.56	280.67	< LOD	39768.14	760.11	135.61	125.03	2477.65	57.67	11671.01	4136.46	2339	703.66
1629	TestAll Geo	ppm	A820	HIT	BRIANA TRAVIS	SOIL	< LOD	14.29	60.9	78.93	212.66	32231.89	424.51	207.44	89.04	1544.64	34.42	11845.09	1030.03	3151.05	1266.44
1630	TestAll Geo	ppm	A820	HIT	BRIANA TRAVIS	SOIL	< LOD	12.35	65.04	317.56	278.71	47057.46	789.65	150.41	107.12	1918.2	39.39	12974.95	3506.38	2571.47	791.26
1631	TestAll Geo	ppm	A821	HIT	BRIANA TRAVIS	SOIL	< LOD	17.27	77.27	70.21	367.49	41073.12	495	136.07	121.78	2191.72	41.17	10887.58	2959.03	2991.31	738.47
1632	TestAll Geo	ppm	A821	HIT	BRIANA TRAVIS	SOIL	< LOD	12.32	92.48	75.17	< LOD	51965.37	777.49	118.1	166.85	2897.31	58.61	11518.48	5018.85	2445.9	710.84

Index	Type	Units	SAMPLE_NUM	PROJ	INSPECTOR	NOTE	Mo	As	Zn	Cu	Co	Fe	Mn	Cr	V	Ti	Sc	Ca	K	S	Ba
1633	TestAll Geo	ppm	A822	HIT	BRIANA TRAVIS	SOIL	< LOD	< LOD	71.08	47.67	< LOD	37210.82	596.05	95.49	76.74	1548.56	54.97	15239.42	3090.94	1201.87	648.77
1634	TestAll Geo	ppm	A822	HIT	BRIANA TRAVIS	SOIL	< LOD	11.76	73.99	87.67	< LOD	37737.01	620.57	132.53	98.43	2054.18	76	13804.21	3468	1396.75	533.8
1635	TestAll Geo	ppm	A823	HIT	BRIANA TRAVIS	SOIL	< LOD	< LOD	50.29	35.43	< LOD	24582.11	< LOD	172.79	74.61	2743.94	23.45	10055.8	1047	1976	575.49
1636	TestAll Geo	ppm	A823	HIT	BRIANA TRAVIS	SOIL	< LOD	11.95	61.95	72.37	< LOD	41840.63	602.32	169.08	113.38	2486.93	114.75	12322.98	3176.88	1388.41	671.95
1637	TestAll Geo	ppm	A824	HIT	BRIANA TRAVIS	SOIL	< LOD	10.64	68.73	57.16	480.81	32468	340.7	145.12	131.3	3997	< LOD	7600.64	1347.62	2525.6	706.45
1638	TestAll Geo	ppm	A824	HIT	BRIANA TRAVIS	SOIL	< LOD	14.84	68.9	162.63	286.2	46533.75	651.15	126.23	145.18	2895.29	60.23	12140.35	4666.66	2584.67	643.3
1639	TestAll Geo	ppm	A825	HIT	BRIANA TRAVIS	SOIL	< LOD	10.47	65.7	48.01	408.21	32003.06	410.83	147.55	114.27	4352.8	39.85	7485.98	1567.19	2369.62	666.26
1640	TestAll Geo	ppm	A825	HIT	BRIANA TRAVIS	SOIL	< LOD	9.16	78.11	150.67	265.32	43554.18	992.98	156.56	143.45	2556.97	< LOD	12456.47	3786.67	2936.49	713.95
1641	TestAll Geo	ppm	A826	HIT	BRIANA TRAVIS	SOIL	< LOD	10.12	73.12	39.09	399.36	27718.82	209.25	156.22	115.1	4651.44	46.28	7312.54	1300.8	2384.7	427.4
1642	TestAll Geo	ppm	A826	HIT	BRIANA TRAVIS	SOIL	< LOD	13.11	73.16	180.73	277.81	41547.18	396.88	104.53	116.14	2412.71	72.24	13785.04	4200.87	2789.24	508.88
1643	TestAll Geo	ppm	A827	HIT	BRIANA TRAVIS	SOIL	< LOD	10.55	90.05	44.11	317.33	31964.84	297.01	140.02	91.23	3518.64	46.85	7167.4	1778.47	2006.95	591.44
1644	TestAll Geo	ppm	A827	HIT	BRIANA TRAVIS	SOIL	< LOD	9.29	67.94	159.87	331.35	46666.39	546.72	140.8	154.89	2489.64	67.92	12372.94	4225.02	2854.98	569.65
1645	TestAll Geo	ppm	A828	HIT	BRIANA TRAVIS	SOIL	< LOD	< LOD	77.04	50.02	394.65	27062.37	357.85	143.55	113.17	4286.82	< LOD	7253.22	1750.5	2162.4	564.47
1646	TestAll Geo	ppm	A828	HIT	BRIANA TRAVIS	SOIL	< LOD	10.01	86.05	141.81	286.91	35416.05	560.54	88.94	105.83	2158.83	67.43	12623.38	4053.56	2021.21	771.02
1647	TestAll Geo	ppm	A829	HIT	BRIANA TRAVIS	SOIL	< LOD	< LOD	61.78	73.18	509.81	33852.95	555.93	178.19	99.34	1655.03	65.66	11618.08	1890.41	2505.88	632.41
1648	TestAll Geo	ppm	A829	HIT	BRIANA TRAVIS	SOIL	< LOD	9.87	69.83	308.08	307.69	46098.69	1161.39	115.76	114.92	2026.26	127.52	16510.76	3111.69	2866.97	655.87
1649	TestAll Geo	ppm	A830	HIT	BRIANA TRAVIS	SOIL	< LOD	< LOD	53.56	42.52	367.17	31963.92	344.28	160.91	96.65	2719.7	34.17	6453.16	1225.09	2049.87	572.29
1650	TestAll Geo	ppm	A830	HIT	BRIANA TRAVIS	SOIL	< LOD	11.28	69.07	288.6	375.68	42399.19	533.07	131.5	153.19	2638.93	69.21	12314.36	4498.25	2101.59	635.61
1651	TestAll Geo	ppm	A831	HIT	BRIANA TRAVIS	SOIL	6.46	< LOD	54.92	40.88	357.23	32117.55	298.84	137.66	92.2	1648.94	39.96	5877.35	1325.19	1631.63	623.13
1652	TestAll Geo	ppm	A831	HIT	BRIANA TRAVIS	SOIL	< LOD	< LOD	57.55	164.39	435.27	40107.7	548.08	140.13	142.6	2478.72	79.85	11007.41	3583.51	2108.5	715.46
1653	TestAll Geo	ppm	A832	HIT	BRIANA TRAVIS	SOIL	< LOD	10.16	76.77	56.41	< LOD	37213.92	521.31	135.4	69.91	955.38	56.13	13045.63	1685.35	1954.28	535.92
1654	TestAll Geo	ppm	A832	HIT	BRIANA TRAVIS	SOIL	< LOD	14.2	66.43	84.29	362.32	48912.58	678.07	149.84	118.94	1779.4	53.86	13043.65	2552.51	2041.49	610.26
1655	TestAll Geo	ppm	A833	HIT	BRIANA TRAVIS	SOIL	< LOD	< LOD	134.27	53.93	381.26	27422.19	338.85	148.52	100.97	3331.54	29.05	6271.83	1101.68	2293.06	429.14
1656	TestAll Geo	ppm	A833	HIT	BRIANA TRAVIS	SOIL	< LOD	14.47	62.51	318.12	275.99	46439.87	765.71	121.83	132.16	2051.53	92.87	12780.95	3541.02	1515.98	589.25
1657	TestAll Geo	ppm	A834	HIT	BRIANA TRAVIS	SOIL	< LOD	10.86	77.74	53.06	440.07	28598.59	402.18	136	131.2	4252.23	< LOD	6792.23	1072.98	2152.89	629.07
1658	TestAll Geo	ppm	A834	HIT	BRIANA TRAVIS	SOIL	< LOD	< LOD	74.72	55.84	338.79	40398.52	535.58	111.31	105.26	2184.4	75.33	11809.82	3803.96	1563.34	511.13
1659	TestAll Geo	ppm	A835	HIT	BRIANA TRAVIS	SOIL	5.44	< LOD	68.67	54.42	432.09	34843.49	564.97	162.23	89.49	1892.75	38.54	11239.67	2047.71	2380.88	690.96
1660	TestAll Geo	ppm	A835	HIT	BRIANA TRAVIS	SOIL	< LOD	16.97	64.92	53.74	284.41	44648.16	828.29	139.12	126.46	2343.48	57.37	13288.89	3974.68	1557.23	823.56
1661	TestAll Geo	ppm	A836	HIT	BRIANA TRAVIS	SOIL	< LOD	9.26	71.34	78.02	418.94	35768.97	525.76	196.34	114.98	4135.9	41.14	10006.15	1697.16	2396.43	614.41
1662	TestAll Geo	ppm	A836	HIT	BRIANA TRAVIS	SOIL	< LOD	16.15	63.73	219.74	< LOD	48541.51	856.53	150.18	134.54	2458.34	61.81	13946.26	5447.47	1335.39	525.85
1663	TestAll Geo	ppm	A837	HIT	BRIANA TRAVIS	SOIL	< LOD	< LOD	57.54	50.94	462.8	38528.73	476.95	145.14	108.51	2228.39	70.42	10733.7	2098.74	2549.45	675.8
1664	TestAll Geo	ppm	A837	HIT	BRIANA TRAVIS	SOIL	< LOD	9.05	61.98	214.26	265.94	41715.38	614.16	99.65	102.83	2132.6	70.59	12252.89	3825.75	1527.75	666.48
1665	TestAll Geo	ppm	A838	HIT	BRIANA TRAVIS	SOIL	< LOD	< LOD	83.29	57.48	440.81	30783.15	357.68	181.27	130.08	4077.58	38.2	10641.42	1636.88	2929.81	570.35
1666	TestAll Geo	ppm	A838	HIT	BRIANA TRAVIS	SOIL	< LOD	11.36	67.13	157.45	248.85	47256.82	786.49	127.35	133.69	2693.88	68.43	15230	6125.82	2396.17	682.23
1667	TestAll Geo	ppm	A839	HIT	BRIANA TRAVIS	SOIL	< LOD	12.47	84.07	56.1	336.39	32290.15	393.99	133.95	69.83	2264.79	63.74	7773.35	2166.33	2365.71	561.21
1668	TestAll Geo	ppm	A839	HIT	BRIANA TRAVIS	SOIL	< LOD	13.35	67.89	41.8	310.63	44697.96	613.69	140.89	147.13	2612.34	< LOD	11992.43	4109.57	2270.82	485.17
1669	TestAll Geo	ppm	A840	HIT	BRIANA TRAVIS	SOIL	< LOD	< LOD	96.49	30.64	303.68	25706.69	575.05	131.51	112.7	4003.83	< LOD	8841.85	3060.12	1820.6	401.34
1670	TestAll Geo	ppm	A840	HIT	BRIANA TRAVIS	SOIL	< LOD	9	101.81	242.92	231	37588.86	1087.02	117.43	93.43	2298.89	65.75	14088.3	4209.6	1649.05	345.72
1671	TestAll Geo	ppm	A841	HIT	BRIANA TRAVIS	SOIL	3.82	8.41	65.21	78.69	541.22	32613.08	478.31	154.4	130.19	4556.27	< LOD	9015.28	2260.06	2652.04	686.89
1672	TestAll Geo	ppm	A841	HIT	BRIANA TRAVIS	SOIL	< LOD	14.08	73.18	156.85	329.92	46102.34	714.93	95.03	136.52	2569.5	63.71	12601.11	4226.27	2292.21	520.81

Index	Type	Units	SAMPLE_NUM	PROJ	INSPECTOR	NOTE	Mo	As	Zn	Cu	Co	Fe	Mn	Cr	V	Ti	Sc	Ca	K	S	Ba
1673	TestAll Geo	ppm	A842	HIT	BRIANA TRAVIS	SOIL	< LOD	11.58	58.85	68.05	297.21	32209.37	468.4	136.25	107.98	2579.13	< LOD	7742.24	1711.02	2211.77	622.48
1674	TestAll Geo	ppm	A842	HIT	BRIANA TRAVIS	SOIL	< LOD	14.11	76.29	283.73	231.58	45877.29	732.62	121.31	158.09	3013.44	< LOD	11534.07	5115.59	1907.5	638.14
1675	TestAll Geo	ppm	A843	HIT	BRIANA TRAVIS	SOIL	< LOD	< LOD	63.26	39.38	410	30226.44	345.41	188.49	102.31	3395.72	52.44	7455.96	1310.94	2439.84	495.14
1676	TestAll Geo	ppm	A843	HIT	BRIANA TRAVIS	SOIL	< LOD	9.35	72.6	127.7	241.96	40318.6	522.84	105.14	130.13	2461.11	69.31	13537.01	3721	2305.63	546.95
1677	TestAll Geo	ppm	A844	HIT	BRIANA TRAVIS	SOIL	< LOD	9.8	69.31	49.77	444.48	32514.68	407.12	170.37	116.42	4454.21	43.55	7610.85	1260.72	2709.25	601.31
1678	TestAll Geo	ppm	A844	HIT	BRIANA TRAVIS	SOIL	< LOD	14.24	74.68	69.91	268.5	42354.93	556.65	150.14	103.95	2202.7	84.9	11546.27	2872.58	2449.52	617.27
1679	TestAll Geo	ppm	A845	HIT	BRIANA TRAVIS	SOIL	< LOD	12.08	75.66	46.15	313.06	37809.64	529.23	123.14	102.04	1889.22	64.13	11598.2	2281.06	3036.11	596.38
1680	TestAll Geo	ppm	A845	HIT	BRIANA TRAVIS	SOIL	< LOD	12.45	77.37	62.78	409.64	52270.94	920.22	182.15	154.9	2797.15	71.2	12168.5	4072.14	1899.88	469.07
1681	TestAll Geo	ppm	A846	HIT	BRIANA TRAVIS	SOIL	< LOD	9.19	65.18	73.54	517.26	38902.25	637.5	174.02	104.65	2480.14	< LOD	10698.15	1644.32	2273.69	498.81
1682	TestAll Geo	ppm	A846	HIT	BRIANA TRAVIS	SOIL	< LOD	9.34	67.9	57.15	302.61	45466.68	693.14	141.17	118.87	2356.62	81.71	13855.72	3482.15	2514.73	624.03
1683	TestAll Geo	ppm	A847	HIT	BRIANA TRAVIS	SOIL	< LOD	14.25	66.96	98.67	502.07	38005.23	605.6	170.39	111.87	3542.29	74.04	8391.27	1593.59	2322.2	660.27
1684	TestAll Geo	ppm	A847	HIT	BRIANA TRAVIS	SOIL	< LOD	< LOD	69.31	247.77	< LOD	42539.41	608.1	133.29	78.74	1394.13	69.2	15569.31	2589.47	2304.88	441.84
1685	TestAll Geo	ppm	A848	HIT	BRIANA TRAVIS	SOIL	< LOD	< LOD	94.45	51.87	250.03	37507.06	564.14	118.75	97.11	2208.92	< LOD	12148.02	2886.85	2630.61	400.59
1686	TestAll Geo	ppm	A848	HIT	BRIANA TRAVIS	SOIL	< LOD	14.03	99.05	60.13	408.65	47961.09	700.32	115.64	124.78	2387.44	56.64	12000.34	3839.82	1762.39	378.08
1687	TestAll Geo	ppm	A849	HIT	BRIANA TRAVIS	SOIL	< LOD	< LOD	60.97	86.57	801.66	49702.3	582.06	172.7	103.88	3568.73	< LOD	7395.04	2374.08	1720.62	394.17
1688	TestAll Geo	ppm	A849	HIT	BRIANA TRAVIS	SOIL	< LOD	8.91	57.63	84.84	495.04	64830.57	1062.55	167.5	150.47	2573.98	77.11	10886.7	3684.42	1800.08	461.33
1689	TestAll Geo	ppm	A850	HIT	BRIANA TRAVIS	SOIL	< LOD	< LOD	56.96	70.07	168.48	28948.43	579.01	141.14	82.19	2641.88	< LOD	5727.05	1693.13	1220.64	576.97
1690	TestAll Geo	ppm	A850	HIT	BRIANA TRAVIS	SOIL	< LOD	12.04	73.27	587.6	< LOD	50731.02	886.24	181.02	88.42	1592.21	63.68	16658.69	2441.84	2015.46	497.09
1691	TestAll Geo	ppm	A851	HIT	BRIANA TRAVIS	SOIL	< LOD	9.53	60.66	50.01	268.92	40708.45	558.21	104.2	78.38	1700.39	69.21	11842.9	2639.33	2248.13	470.04
1692	TestAll Geo	ppm	A851	HIT	BRIANA TRAVIS	SOIL	< LOD	12.11	72.38	109.95	357.22	47924.23	685.19	133.32	110.07	2116.7	66.91	12638.69	2988.06	2112.21	621.16
1693	TestAll Geo	ppm	A852	HIT	BRIANA TRAVIS	SOIL	< LOD	< LOD	74.41	82.96	580.02	45308.39	457.16	238.26	105.22	4203.12	52.67	7758.7	1558.38	2297.22	322.8
1694	TestAll Geo	ppm	A852	HIT	BRIANA TRAVIS	SOIL	< LOD	10.78	70.13	231.15	556.59	59732.87	670.78	214.54	144.76	2650.55	113.26	11866.74	2580.43	1780.76	376.21
1695	TestAll Geo	ppm	A853	HIT	BRIANA TRAVIS	SOIL	< LOD	12.01	64.25	73.61	480.78	45880.19	738.36	189.86	118.26	3704.69	62.38	10458.4	2136.59	2457.51	403.37
1696	TestAll Geo	ppm	A853	HIT	BRIANA TRAVIS	SOIL	< LOD	12.93	58.3	65.82	< LOD	55140.52	728.79	148.77	112.33	2335.36	78.11	14915.67	3232.62	2048.42	472.94
1697	TestAll Geo	ppm	A854	HIT	BRIANA TRAVIS	SOIL	< LOD	< LOD	43.59	43.04	393.94	49276.07	932.17	195.56	103.07	2167.4	65.82	11201.96	2015.11	2687.92	338.53
1698	TestAll Geo	ppm	A854	HIT	BRIANA TRAVIS	SOIL	< LOD	9.21	52.01	248.81	< LOD	61893.6	1135.52	201.69	150.77	2038.65	60.59	13932.51	3222.26	1692.63	255.73
1699	TestAll Geo	ppm	A855	HIT	BRIANA TRAVIS	SOIL	< LOD	13.9	78.4	96.95	< LOD	47963.24	630.65	201.56	118.49	2256.3	37.7	12966.36	2204.75	2511.1	404.19
1700	TestAll Geo	ppm	A855	HIT	BRIANA TRAVIS	SOIL	< LOD	15.7	84.1	217.95	< LOD	57910.5	1132.23	123.94	123.55	2357.73	60.36	16329.73	3789.75	1953.31	436.56
1701	TestAll Geo	ppm	A856	HIT	BRIANA TRAVIS	SOIL	< LOD	11.03	55.72	63.48	< LOD	48718.44	989.09	158.83	106.24	2677.85	75.3	14606.93	4606.81	869.63	337.76
1702	TestAll Geo	ppm	A856	HIT	BRIANA TRAVIS	SOIL	< LOD	9.76	57.28	53.18	< LOD	47096.86	975.11	120.51	106.12	2674.09	107.05	14590.35	4125.97	1286.36	321.95
1703	TestAll Geo	ppm	A857	HIT	BRIANA TRAVIS	SOIL	< LOD	9.73	65.81	68.28	337.96	48750.13	811.85	119	120.44	3557.15	59.74	15632.62	5982.74	1072.96	569.44
1704	TestAll Geo	ppm	A857	HIT	BRIANA TRAVIS	SOIL	< LOD	11.59	73.91	264.62	294.09	55830.44	788.85	173.78	161.66	3327.79	92.3	15284.88	5172.85	1257.78	469.54
1705	TestAll Geo	ppm	A858	HIT	BRIANA TRAVIS	SOIL	< LOD	14.19	79.93	66.46	< LOD	52577.25	845.05	102.61	121.16	2726.4	95.8	15401.42	5628.26	1844.83	550.71
1706	TestAll Geo	ppm	A858	HIT	BRIANA TRAVIS	SOIL	< LOD	11.54	65.73	46.84	< LOD	45251.16	550.25	74.69	60.43	1119.77	51.67	12875.36	3021.22	1127.02	967.63
1707	TestAll Geo	ppm	A859	HIT	BRIANA TRAVIS	SOIL	< LOD	9.31	54.13	55.37	202.88	33167.08	517	122.67	105.27	3899.57	48.62	15711.92	6196.75	1443.95	377.24
1708	TestAll Geo	ppm	A859	HIT	BRIANA TRAVIS	SOIL	< LOD	< LOD	60.72	< LOD	< LOD	38158.78	507.56	134.21	81	1845.18	67.75	16713.21	3751.85	1117.48	453.39
1709	TestAll Geo	ppm	A860	HIT	BRIANA TRAVIS	SOIL	< LOD	9.22	64.72	37.43	404.28	34466.58	490.02	158.27	131.69	3740.26	42.59	10648.43	2330.9	3085.45	497.38
1710	TestAll Geo	ppm	A860	HIT	BRIANA TRAVIS	SOIL	< LOD	9.8	66.87	143.14	378	46459.48	640.86	134.02	165.99	2903.48	109	14824.6	5110.33	2625.52	600.97
1711	TestAll Geo	ppm	A861	HIT	BRIANA TRAVIS	SOIL	< LOD	< LOD	89.63	49.19	372.5	34868.89	393.13	134.51	104.96	3846.11	35.28	6887.38	2498.2	1372.74	438.85
1712	TestAll Geo	ppm	A861	HIT	BRIANA TRAVIS	SOIL	< LOD	19.51	77.77	208.94	239.44	46025.97	687.91	105.98	120.66	2788.42	86.69	11856.37	4177.95	1155.6	539.75

Index	Type	Units	SAMPLE_NUM	PROJ	INSPECTOR	NOTE	Mo	As	Zn	Cu	Co	Fe	Mn	Cr	V	Ti	Sc	Ca	K	S	Ba
1713	TestAll Geo	ppm	A862	HIT	BRIANA TRAVIS	SOIL	< LOD	< LOD	66.99	33.32	476.38	34159.88	467.68	157.92	121.35	2920.82	73.03	10836.21	1863.19	1428.15	449.76
1714	TestAll Geo	ppm	A862	HIT	BRIANA TRAVIS	SOIL	< LOD	< LOD	44.02	101.68	< LOD	35835.91	378.88	116.77	82	1406.32	65.93	13265.52	2124.24	1073.09	452.75
1715	TestAll Geo	ppm	A863	HIT	BRIANA TRAVIS	SOIL	< LOD	< LOD	77.03	55.35	202.82	36687.02	657.47	112.35	79.58	1519.1	59.43	12306.43	2319.56	1596.13	492.01
1716	TestAll Geo	ppm	A863	HIT	BRIANA TRAVIS	SOIL	< LOD	14.6	108.29	186.39	< LOD	44755.43	837.42	158.55	100.39	1857.81	86.98	17020.54	3239.63	1784.29	474.48
1717	TestAll Geo	ppm	A864	HIT	BRIANA TRAVIS	SOIL	< LOD	15.89	57.68	37.35	319.61	29327.01	431.13	154.94	103.79	3367.39	< LOD	7206.97	1099.28	2228.54	486.3
1718	TestAll Geo	ppm	A864	HIT	BRIANA TRAVIS	SOIL	< LOD	14.25	69.03	216.14	282.24	43946.37	874.36	147.54	146.18	2548.52	90.55	12945.92	4274.96	1864.98	463.96
1719	TestAll Geo	ppm	A865	HIT	BRIANA TRAVIS	SOIL	< LOD	< LOD	66.47	52.67	557.07	28762.72	316.55	158.61	105.96	3338.77	33.84	7471.14	1068.76	2861.47	419.13
1720	TestAll Geo	ppm	A865	HIT	BRIANA TRAVIS	SOIL	< LOD	9.3	77.82	45.49	215.99	39120.27	615.53	120.02	108.42	2108.72	78.5	12214.85	2972.16	1775.19	544.1
1721	TestAll Geo	ppm	A866	HIT	BRIANA TRAVIS	SOIL	< LOD	10.43	47.42	27.6	354.33	27800.7	317.85	124.24	104.41	2549.03	26.97	5220.12	1011.2	1529.04	576.51
1722	TestAll Geo	ppm	A866	HIT	BRIANA TRAVIS	SOIL	< LOD	15.95	64.11	59.31	265.24	42476.46	556.17	132.55	130.06	2714.92	52.6	12294.84	4475.01	1791.2	691.14
1723	TestAll Geo	ppm	A867	HIT	BRIANA TRAVIS	SOIL	< LOD	11.08	69.15	44.2	370.81	49008.48	633.53	141.37	104.55	2068.94	50.02	12070.25	3328.67	1573.44	543.58
1724	TestAll Geo	ppm	A867	HIT	BRIANA TRAVIS	SOIL	< LOD	< LOD	51.14	239.78	< LOD	41324.49	723.32	114.9	88.44	1743.27	39.48	13033.46	3295.39	1154.32	554.37
1725	TestAll Geo	ppm	A868	HIT	BRIANA TRAVIS	SOIL	< LOD	< LOD	64.93	47.31	472.47	31966.94	404.6	181.07	125.48	4605.68	39.44	7961.89	1459.89	2393.01	610.03
1726	TestAll Geo	ppm	A868	HIT	BRIANA TRAVIS	SOIL	< LOD	< LOD	67.87	386.87	256.22	42907.41	510.01	136.35	123.19	2588.39	58.47	12324.52	3344.27	2338.84	537.07
1727	TestAll Geo	ppm	A869	HIT	BRIANA TRAVIS	SOIL	< LOD	9.14	82.28	< LOD	338.35	28144.65	549.14	152.59	87.3	1929.51	< LOD	12626.35	1404.06	5717.88	420.69
1728	TestAll Geo	ppm	A869	HIT	BRIANA TRAVIS	SOIL	< LOD	9.23	93.25	42.27	286.36	43628.04	841.66	104.84	126.97	2616.2	50.42	11650.95	4301.02	1439.34	497.74
1729	TestAll Geo	ppm	A870	HIT	BRIANA TRAVIS	SOIL	< LOD	11.26	67.89	85.4	410.08	39783.82	656.88	174.35	117.47	1723.96	< LOD	13706.99	2386.98	2952.6	478.65
1730	TestAll Geo	ppm	A870	HIT	BRIANA TRAVIS	SOIL	< LOD	13.76	46.91	51.58	< LOD	45235.97	576.09	125.36	113.71	2160.67	59.93	12034.44	3802.63	1234.81	824.85
1731	TestAll Geo	ppm	A871	HIT	BRIANA TRAVIS	SOIL	< LOD	< LOD	55.06	49.96	359.14	30110.32	314.27	172.3	118.94	4074.85	< LOD	6662.71	732.51	2467.53	624.59
1732	TestAll Geo	ppm	A871	HIT	BRIANA TRAVIS	SOIL	< LOD	< LOD	83.94	138.3	< LOD	50082.78	644.03	142.79	123.89	2496.95	59.76	12901.88	3537.69	1644.1	619.06
1733	TestAll Geo	ppm	A872	HIT	BRIANA TRAVIS	SOIL	< LOD	11.83	79.71	53.61	343.44	32912.56	425.76	168.22	115.54	3828.78	31.9	5827.28	992.64	2161.92	527.45
1734	TestAll Geo	ppm	A872	HIT	BRIANA TRAVIS	SOIL	< LOD	< LOD	82.53	285.89	< LOD	51631.41	655.53	146.02	85.63	1970.62	36.1	13174.78	3276.9	1611.53	733.88
1735	TestAll Geo	ppm	A873	HIT	BRIANA TRAVIS	SOIL	< LOD	< LOD	51.8	56.67	412.5	35644.6	501.28	155.03	91.03	3067.94	48.04	7565.65	1164.9	2308.99	577.99
1736	TestAll Geo	ppm	A873	HIT	BRIANA TRAVIS	SOIL	< LOD	11.83	63.1	210.15	< LOD	41407.58	495.15	108.91	94.52	1569.44	70.9	12759.3	2698.94	1787.54	516.38
1737	TestAll Geo	ppm	A874	HIT	BRIANA TRAVIS	SOIL	< LOD	13.7	60.08	52.93	453.37	39117.96	566.24	187.92	116.85	3071.41	44.13	7775.12	1168.66	2364.87	673.12
1738	TestAll Geo	ppm	A874	HIT	BRIANA TRAVIS	SOIL	< LOD	13.47	73.09	343.93	< LOD	50745.27	799.64	167.77	119.81	2240.06	68.21	13536.25	3306.88	1921.71	649.7
1739	TestAll Geo	ppm	A875	HIT	BRIANA TRAVIS	SOIL	7.2	9.41	74.63	27.75	561.98	32995.94	574.63	161.1	102.15	3103.5	< LOD	6008.16	1084.17	2457.18	452.15
1740	TestAll Geo	ppm	A875	HIT	BRIANA TRAVIS	SOIL	< LOD	16.36	89.61	237.18	475.46	45480.86	688.95	140.57	137.75	2658.14	55.02	12372.63	3816.28	2581.09	592.53
1741	TestAll Geo	ppm	A876	HIT	BRIANA TRAVIS	SOIL	< LOD	13.85	67.39	66.25	383.52	34003.71	469.3	151.75	128.64	3910.47	53.2	7623.11	1306.09	2101.42	553.61
1742	TestAll Geo	ppm	A876	HIT	BRIANA TRAVIS	SOIL	< LOD	13.39	86.47	65.52	< LOD	51210.14	854.59	173.2	118.96	2549.43	60.88	13157.27	4318.13	1935.41	750.22
1743	TestAll Geo	ppm	A877	HIT	BRIANA TRAVIS	SOIL	< LOD	9.27	72.09	56.84	418.73	38888.4	551.27	179.65	89.7	1939.11	47.17	11072.41	1872.64	3154.06	472.6
1744	TestAll Geo	ppm	A877	HIT	BRIANA TRAVIS	SOIL	< LOD	17.83	70.28	186.76	< LOD	50797.59	879.44	152.78	144.02	2822.84	74.19	12291.12	4439.81	1593.17	649.38
1745	TestAll Geo	ppm	A878	HIT	BRIANA TRAVIS	SOIL	< LOD	13.75	69.08	77.11	425.57	36805.83	560.33	158.78	110.13	2510.77	43.59	10953.62	2122.97	3758.15	567.26
1746	TestAll Geo	ppm	A878	HIT	BRIANA TRAVIS	SOIL	< LOD	13.03	90.12	156.8	< LOD	44591.11	691.48	134.4	112.93	2307.59	63.54	12069.38	4185.76	2677.64	532.62
1747	TestAll Geo	ppm	A879	HIT	BRIANA TRAVIS	SOIL	7.5	16.54	138.47	35.47	484.01	34776.64	692.26	153.38	91.06	2691.11	51.52	10308.78	2274.05	3675.29	396.28
1748	TestAll Geo	ppm	A879	HIT	BRIANA TRAVIS	SOIL	< LOD	23.37	119.21	47.08	336.92	42133.46	864.29	106.21	117.51	2482.57	62.79	13018.79	4335.54	3232.96	637.26
1749	TestAll Geo	ppm	A880	HIT	BRIANA TRAVIS	SOIL	6.64	16.07	154.52	< LOD	< LOD	38911.22	836.61	98.18	103.81	2574.32	58.16	12460.19	4518.16	2227.6	457.34
1750	TestAll Geo	ppm	A880	HIT	BRIANA TRAVIS	SOIL	< LOD	21.53	136.41	41.22	< LOD	40367.58	921.97	107.7	107.92	2382.06	49.99	11937.63	3791	2243.28	443.22
1751	TestAll Geo	ppm	A881	HIT	BRIANA TRAVIS	SOIL	< LOD	< LOD	95.05	< LOD	280.58	26492.21	612.6	132.64	101.44	4279.92	< LOD	8096.79	2058.37	2586.99	< LOD
1752	TestAll Geo	ppm	A881	HIT	BRIANA TRAVIS	SOIL	< LOD	13.34	108.45	< LOD	< LOD	33667.52	1159.5	96.19	68.72	2438.39	60.61	13147.58	4326.29	2689.25	< LOD

Index	Type	Units	SAMPLE_NUM	PROJ	INSPECTOR	NOTE	Mo	As	Zn	Cu	Co	Fe	Mn	Cr	V	Ti	Sc	Ca	K	S	Ba
1753	TestAll Geo	ppm	A882	HIT	BRIANA TRAVIS	SOIL	< LOD	11.29	154.36	< LOD	170.55	36199.16	984.92	111.85	85.57	1936.55	98.11	11839.55	3143.28	1988.62	452.68
1754	TestAll Geo	ppm	A882	HIT	BRIANA TRAVIS	SOIL	< LOD	16.06	144.67	38.54	212.05	35845.21	1074.35	119.13	106.46	2496.95	47.94	12211.97	4151.24	1966.29	373
1755	TestAll Geo	ppm	A883	HIT	BRIANA TRAVIS	SOIL	< LOD	12.01	52.1	51.28	432.33	31671.88	280.18	182.75	104.99	3492.7	34.32	6834.42	910.3	2441.33	498.8
1756	TestAll Geo	ppm	A883	HIT	BRIANA TRAVIS	SOIL	< LOD	12.22	75.19	438.24	327.15	49590.11	641.08	140.8	135.12	2524.05	51.75	12211.82	3243.23	3118.35	712.68
1757	TestAll Geo	ppm	A884	HIT	BRIANA TRAVIS	SOIL	< LOD	11.41	63.13	54.08	553.95	33758.81	430.3	165.76	97.49	3013.47	29.89	6112.76	853.27	2518.66	404.25
1758	TestAll Geo	ppm	A884	HIT	BRIANA TRAVIS	SOIL	< LOD	12	79.61	70.54	279.24	50234.63	801.98	114.42	129.32	2762.92	99.98	12983.28	3504.88	2658.32	326.16
1759	TestAll Geo	ppm	A885	HIT	BRIANA TRAVIS	SOIL	< LOD	13.09	72.19	60.3	497.47	34296.39	525.61	163.87	83.33	1771.2	< LOD	10152.17	1275.43	2562.15	475.88
1760	TestAll Geo	ppm	A885	HIT	BRIANA TRAVIS	SOIL	< LOD	15.56	75.19	238.69	393.44	47396.95	787.37	104.84	113.64	2754.17	64.73	13061.27	5198.27	2292.09	574.46
1761	TestAll Geo	ppm	A886	HIT	BRIANA TRAVIS	SOIL	< LOD	12.04	94.2	36.12	208.27	37145.14	706.86	102.49	82.38	2082.57	58.4	11845.05	3095.35	2366.63	477.43
1762	TestAll Geo	ppm	A886	HIT	BRIANA TRAVIS	SOIL	< LOD	10.12	83.52	31.15	193.79	42453.48	818.08	133.72	113.5	2709.66	71.52	11713.33	3401.61	2022.49	492.11
1763	TestAll Geo	ppm	A887	HIT	BRIANA TRAVIS	SOIL	< LOD	14.9	71.19	47.06	433.52	35154.36	505.6	186.57	119.96	3063.86	43.69	9022.51	1353.75	3318.05	513.25
1764	TestAll Geo	ppm	A887	HIT	BRIANA TRAVIS	SOIL	< LOD	8.6	65.13	239.57	422.51	43727.84	800.61	137.75	131.78	2797.71	70.73	12091.58	3451.5	2625.4	629.07
1765	TestAll Geo	ppm	A888	HIT	BRIANA TRAVIS	SOIL	< LOD	< LOD	74.96	53.37	486.57	31424.3	523.89	175.3	99.93	3945.64	54.22	7481.19	1658.16	2001.89	406.26
1766	TestAll Geo	ppm	A888	HIT	BRIANA TRAVIS	SOIL	< LOD	< LOD	73.05	281.68	461.86	44421.34	796.87	150.79	86.24	2036.55	79.57	11029.87	2565.36	1492.08	496.39
1767	TestAll Geo	ppm	A889	HIT	BRIANA TRAVIS	SOIL	< LOD	8.66	139.76	56.62	342.63	37016.74	468.84	142.78	86.94	2431.47	51.64	6345.36	1307.71	1392.63	333.58
1768	TestAll Geo	ppm	A889	HIT	BRIANA TRAVIS	SOIL	< LOD	9.32	70.76	143.77	348.95	51163.93	706.98	145.65	119.66	2268.48	74.55	12763.46	2725.63	1858.57	473.74
1769	TestAll Geo	ppm	A890	HIT	BRIANA TRAVIS	SOIL	< LOD	9.41	121.06	55.2	352.93	39332.11	476.59	173.76	111.13	2165.82	46.92	8850.78	2321.65	2723.9	529.72
1770	TestAll Geo	ppm	A890	HIT	BRIANA TRAVIS	SOIL	< LOD	< LOD	71.52	276.41	296.78	50480.35	649.59	140.27	120.79	2683.12	58.43	12061.97	4653.61	1696.35	565.19
1771	TestAll Geo	ppm	A891	HIT	BRIANA TRAVIS	SOIL	< LOD	10.45	134.43	39.4	479.61	33186.94	493.99	160.25	111.05	3344.32	37.65	7568.81	1681.8	1667.75	458.05
1772	TestAll Geo	ppm	A891	HIT	BRIANA TRAVIS	SOIL	< LOD	< LOD	72.6	26.84	243.55	38322.01	700.56	108.7	96.11	2006.3	47.74	11504.33	3090.82	2366.08	377.4
1773	TestAll Geo	ppm	A892	HIT	BRIANA TRAVIS	SOIL	< LOD	< LOD	87.75	< LOD	283.8	27165.92	579.22	167.83	88.85	2041.09	53.36	10951.5	1961.91	3376.4	< LOD
1774	TestAll Geo	ppm	A892	HIT	BRIANA TRAVIS	SOIL	< LOD	< LOD	108.47	159.2	358.91	42813.28	1194.8	132.46	99.21	2058.08	82.26	13000.43	3534.41	1821.35	319.37
1775	TestAll Geo	ppm	A893	HIT	BRIANA TRAVIS	SOIL	6.39	8.6	55.8	< LOD	357.73	31429.29	633.74	152.17	74.02	1735.84	< LOD	10895.39	2351.24	1879.86	412.26
1776	TestAll Geo	ppm	A893	HIT	BRIANA TRAVIS	SOIL	< LOD	< LOD	65.56	25.11	269.4	41201.04	896.16	110.57	113.9	2377.64	81.4	14605.64	3839.57	2496.43	463.76
1777	TestAll Geo	ppm	A894	HIT	BRIANA TRAVIS	SOIL	< LOD	< LOD	64.33	56.05	249.27	40304.27	465.55	151.8	92.97	1896.67	43.19	12604.22	3042.71	2188.57	409.9
1778	TestAll Geo	ppm	A894	HIT	BRIANA TRAVIS	SOIL	< LOD	10.37	77.26	139.49	< LOD	43820.65	697.63	117.34	100.18	2140.91	44.09	14654.93	4455.21	1240.29	341.13
1779	TestAll Geo	ppm	A895	HIT	BRIANA TRAVIS	SOIL	4.9	13.57	81.04	39.28	357.32	36869.15	746.81	153.81	86.96	1588.07	52.76	10749.63	1676.81	3154.9	403.37
1780	TestAll Geo	ppm	A896	HIT	BRIANA TRAVIS	SOIL	< LOD	9.18	60.09	29.67	344.11	31276.17	427.32	144.5	115.27	3284.54	44.36	8076.23	2748.24	1871.11	426.97
1781	TestAll Geo	ppm	A896	HIT	BRIANA TRAVIS	SOIL	< LOD	< LOD	67.98	217.64	330.84	41297.16	603.15	120.7	97.38	2166.46	64.81	10827.94	3129.8	2106.98	518.97
1782	TestAll Geo	ppm	A897	HIT	BRIANA TRAVIS	SOIL	< LOD	< LOD	75.52	56.87	433.51	40669.9	906.04	182.57	140.1	4330.15	< LOD	7575.44	1842.16	2173.22	287.38
1783	TestAll Geo	ppm	A897	HIT	BRIANA TRAVIS	SOIL	< LOD	10.37	77.87	241.85	208.55	58546.07	952.09	128.22	122.45	2925.3	< LOD	10646.38	4418.69	1677.11	402.95
1784	TestAll Geo	ppm	A898	HIT	BRIANA TRAVIS	SOIL	< LOD	9.61	75.73	58.95	470.63	36128.07	641.33	168.71	91.01	3114.32	< LOD	7702.2	1245.71	2065.87	457.5
1785	TestAll Geo	ppm	A898	HIT	BRIANA TRAVIS	SOIL	< LOD	13.53	69.31	105.72	196.46	42518.03	727.64	119.93	103.52	2651.49	50.45	8045.43	3175.67	2183.09	365.48
1786	TestAll Geo	ppm	A899	HIT	BRIANA TRAVIS	SOIL	< LOD	7.13	79.74	59.48	508.86	34164.42	490.43	170.4	139.92	4509.87	< LOD	7429.31	1200.5	2494.07	500.19
1787	TestAll Geo	ppm	A899	HIT	BRIANA TRAVIS	SOIL	< LOD	< LOD	83.98	159.58	545.93	52155.64	1025.59	125.16	128.76	2516.79	56.68	11167.06	3259.18	1988.84	337.15
1788	TestAll Geo	ppm	A900	HIT	BRIANA TRAVIS	SOIL	< LOD	< LOD	97.93	< LOD	516.12	34341.14	614.11	112.37	71.27	2316.56	< LOD	5848.88	2400.43	1627.76	339.32
1789	TestAll Geo	ppm	A901	HIT	BRIANA TRAVIS	SOIL	< LOD	< LOD	90.5	< LOD	338.24	27529.1	427.38	157.34	104.07	3456.31	38.12	6359.21	1556.45	1649.19	353.61
1790	TestAll Geo	ppm	A901	HIT	BRIANA TRAVIS	SOIL	< LOD	7.42	93.28	< LOD	305.01	40702.01	841.77	160.1	115.9	2626.43	51.15	10232.67	3653.6	1523.29	415.42
1791	TestAll Geo	ppm	A902	HIT	BRIANA TRAVIS	SOIL	< LOD	< LOD	76.91	< LOD	223.82	36218.81	639.69	121.5	99.62	1868.92	< LOD	8152.68	2243.61	2460.44	453.51
1792	TestAll Geo	ppm	A902	HIT	BRIANA TRAVIS	SOIL	< LOD	11.48	85.71	36.2	< LOD	44497.67	616.03	134.26	125.58	2815.6	59.63	10241.18	3843.7	1689.85	377.36

Index	Type	Units	SAMPLE_NUM	PROJ	INSPECTOR	NOTE	Mo	As	Zn	Cu	Co	Fe	Mn	Cr	V	Ti	Sc	Ca	K	S	Ba
1793	TestAll Geo	ppm	A903	HIT	BRIANA TRAVIS	SOIL	< LOD	< LOD	118.42	28.62	328.86	32028.76	615.5	127.55	80.94	2500.75	< LOD	6040.35	2209.37	1575.84	400.54
1794	TestAll Geo	ppm	A903	HIT	BRIANA TRAVIS	SOIL	< LOD	15.8	84.74	37.11	< LOD	42805.27	1676.98	145.2	109.75	2749.62	50.47	10246.04	3078.97	2856.33	448.45
1795	TestAll Geo	ppm	A904	HIT	BRIANA TRAVIS	SOIL	< LOD	11.34	86.22	45.57	413.53	34075.57	942.36	141.04	105	2119.33	55.3	10007.8	2004.32	2598.91	< LOD
1796	TestAll Geo	ppm	A904	HIT	BRIANA TRAVIS	SOIL	< LOD	< LOD	103.62	659.44	297.97	41312.05	1823.93	97.99	111.61	2494.05	52.24	11589.93	3382.96	3370.08	319.32
1797	TestAll Geo	ppm	A905	HIT	BRIANA TRAVIS	SOIL	< LOD	< LOD	102.55	45.52	416.88	40222.93	1195.57	131.47	105.28	1939.14	45.72	10157.45	1932.29	3054.86	339.73
1798	TestAll Geo	ppm	A905	HIT	BRIANA TRAVIS	SOIL	< LOD	9.56	122.55	143.5	273.63	45535.63	2313.83	119.96	139.33	2730.1	60.39	11708.1	3722.6	2278.47	398.02
1799	TestAll Geo	ppm	A906	HIT	BRIANA TRAVIS	SOIL	< LOD	11.45	126.27	26.8	233.13	38994.53	707.84	92.36	103.5	2625.8	59.16	11138.95	3473.05	2374.62	328.36
1800	TestAll Geo	ppm	A906	HIT	BRIANA TRAVIS	SOIL	< LOD	11.02	117.58	44.44	254.53	38135.27	999.18	117.77	112.47	2312.8	< LOD	10600.44	3021.98	2555.07	340.93
1801	TestAll Geo	ppm	A907	HIT	BRIANA TRAVIS	SOIL	< LOD	< LOD	178.5	26.39	383.84	28782.67	503.67	152.49	92.98	3240.93	45.88	6017.03	1181.62	2252.98	446.42
1802	TestAll Geo	ppm	A907	HIT	BRIANA TRAVIS	SOIL	< LOD	< LOD	231.36	< LOD	353.43	41654.99	1173.97	127.95	82.35	1814.37	72.08	10724.49	2186.82	1837.66	483.05
1803	TestAll Geo	ppm	A908	HIT	BRIANA TRAVIS	SOIL	< LOD	< LOD	145.44	36.85	369.46	27943.75	558.51	152.4	107.84	3899.8	< LOD	7979.09	1288.93	2923.49	414.74
1804	TestAll Geo	ppm	A908	HIT	BRIANA TRAVIS	SOIL	< LOD	6.69	158.88	56.1	277.95	38926.95	1170.97	151.27	104.12	2365.21	57.65	10948.97	3198.1	3521.95	352.47
1805	TestAll Geo	ppm	A909	HIT	BRIANA TRAVIS	SOIL	< LOD	< LOD	306.52	39.75	437.78	38052.84	760.56	133.63	93.61	1590.45	35.96	7672.25	2140.2	2794.29	505.32
1806	TestAll Geo	ppm	A909	HIT	BRIANA TRAVIS	SOIL	< LOD	< LOD	171.62	32.08	297.41	45101.63	1208.44	103.51	96.76	2079.91	< LOD	10494.04	2813.75	2065.01	335.21
1807	TestAll Geo	ppm	A910	HIT	BRIANA TRAVIS	SOIL	5.61	< LOD	117.04	< LOD	412.14	28051.33	739.06	156.37	124.17	3792.53	< LOD	6293.03	1466.91	2322.24	307.28
1808	TestAll Geo	ppm	A910	HIT	BRIANA TRAVIS	SOIL	< LOD	< LOD	146.34	32.51	< LOD	40730.24	1317.99	98.1	100.21	2155.35	51.63	11556.07	3829.98	2199.36	340.32
1809	TestAll Geo	ppm	A911	HIT	BRIANA TRAVIS	SOIL	< LOD	< LOD	142.57	50.89	413.85	29292.91	655.09	169.14	104.53	3811.94	< LOD	8515.78	1200.4	2490.59	377.69
1810	TestAll Geo	ppm	A911	HIT	BRIANA TRAVIS	SOIL	< LOD	9.89	199.51	31.25	293.52	42346.03	1043.41	114.11	99.29	2113.85	80.75	11502.16	3182.16	2858.83	361.63
1811	TestAll Geo	ppm	A912	HIT	BRIANA TRAVIS	SOIL	< LOD	< LOD	124.98	< LOD	423.29	28967.22	595.14	145.76	80.46	2988.31	< LOD	5899.81	1548.08	1964.88	355.09
1812	TestAll Geo	ppm	A912	HIT	BRIANA TRAVIS	SOIL	< LOD	11.75	155.95	374.93	244.61	45690.59	1209.53	100.38	129.97	3017.32	60.28	10701.01	4596.52	2062.86	398.32
1813	TestAll Geo	ppm	A913	HIT	BRIANA TRAVIS	SOIL	< LOD	< LOD	169.83	< LOD	292.64	35794.39	961.61	177.4	95.71	1805.44	44.8	10150.28	2140.14	3040.69	459.06
1814	TestAll Geo	ppm	A913	HIT	BRIANA TRAVIS	SOIL	< LOD	< LOD	183.37	265.32	243.25	41280.81	1255.49	106.31	108.98	2436.18	64.62	10666.93	3584.17	2365.14	383.62
1815	TestAll Geo	ppm	A914	HIT	BRIANA TRAVIS	SOIL	5.19	< LOD	176.95	47.25	402.43	29042.46	599.3	132.84	103.66	4038.02	35.23	7519.03	2010.98	2123	286.76
1816	TestAll Geo	ppm	A914	HIT	BRIANA TRAVIS	SOIL	< LOD	< LOD	180.59	46.27	309.11	39307.21	725.68	109.48	133.99	2361.77	69.25	10314.25	3243.64	2410.61	292.84
1817	TestAll Geo	ppm	A915	HIT	BRIANA TRAVIS	SOIL	< LOD	< LOD	159.72	66.71	384.96	41363.88	1172.83	146.49	102.96	1699.42	52.11	11193.87	1800.63	2557.58	420.39
1818	TestAll Geo	ppm	A915	HIT	BRIANA TRAVIS	SOIL	< LOD	< LOD	155.89	306.77	275.51	46571.84	1122.88	104.78	113.08	2517.27	67.27	13504.49	3697.56	2682.1	< LOD
1819	TestAll Geo	ppm	A916	HIT	BRIANA TRAVIS	SOIL	< LOD	11.26	130.42	67.45	413.82	39175.65	907.01	195.46	114.33	3849.32	< LOD	8856.54	2237.04	2481.67	357.95
1820	TestAll Geo	ppm	A916	HIT	BRIANA TRAVIS	SOIL	< LOD	< LOD	160.67	86.67	242.98	45684.41	1047.75	97.71	124.11	2244.04	85.14	13373.18	3020.09	2864.34	411.39
1821	TestAll Geo	ppm	A917	HIT	BRIANA TRAVIS	SOIL	< LOD	< LOD	119.51	51.32	310.94	37375.75	864.31	167.05	95.86	1995.41	< LOD	10509.59	2509.57	3340.85	437.38
1822	TestAll Geo	ppm	A917	HIT	BRIANA TRAVIS	SOIL	< LOD	13.43	115.88	44.69	< LOD	43382.13	982.57	88.43	123.03	3662.38	< LOD	13290.02	8919.42	1539.56	405.39
1823	TestAll Geo	ppm	A918	HIT	BRIANA TRAVIS	SOIL	< LOD	10.42	104.45	67.71	409.94	37138.13	801.94	175.26	97.97	4036.38	43.73	8612.48	1737.1	2593.07	465.07
1824	TestAll Geo	ppm	A918	HIT	BRIANA TRAVIS	SOIL	< LOD	< LOD	123.84	691.63	< LOD	49626.7	1106.91	138.05	105.74	1880.95	58.44	12189.44	3464.05	1727.84	419.44
1825	TestAll Geo	ppm	A919	HIT	BRIANA TRAVIS	SOIL	6.01	< LOD	101.56	63.89	483.58	36639.2	706.77	173.74	87.65	1505.55	65.11	11490.42	1563.49	2297.47	303.4
1826	TestAll Geo	ppm	A919	HIT	BRIANA TRAVIS	SOIL	< LOD	< LOD	100.45	548.27	263.62	44455.72	935.24	100.59	136.67	2528.77	116.03	15155.16	3412.82	2606.96	440.88
1827	TestAll Geo	ppm	A920	HIT	BRIANA TRAVIS	SOIL	< LOD	< LOD	97.68	35.81	239.64	31866.29	445.54	100.05	117.21	2582.02	48.3	9200.3	1872.43	2458.66	279.58
1828	TestAll Geo	ppm	A920	HIT	BRIANA TRAVIS	SOIL	< LOD	< LOD	93.23	153.75	< LOD	37705.04	568.48	107.23	118.54	2483.96	< LOD	10553.54	2995.01	2433.76	349.25
1829	TestAll Geo	ppm	A921	HIT	BRIANA TRAVIS	SOIL	< LOD	< LOD	76.15	< LOD	362.84	33951.36	633.52	174.95	102.52	2618.31	< LOD	6713.63	964.22	2427.65	330.57
1830	TestAll Geo	ppm	A921	HIT	BRIANA TRAVIS	SOIL	< LOD	12.3	91.75	45.05	474.93	38866.89	713.25	128.92	108.82	1921.88	68.68	11610.62	2194.17	2844.7	334.05
1831	TestAll Geo	ppm	A922	HIT	BRIANA TRAVIS	SOIL	8.24	7.07	121.76	< LOD	463.32	37399.48	899.35	128.79	83.38	3440.82	47.2	6564.22	1019.74	2447.07	277.34
1832	TestAll Geo	ppm	A922	HIT	BRIANA TRAVIS	SOIL	8.34	10.05	132.08	49.85	< LOD	50924.71	1673.99	74.55	86.62	2082.61	< LOD	10264.71	3312.13	1989.46	264.82

Index	Type	Units	SAMPLE_NUM	PROJ	INSPECTOR	NOTE	Mo	As	Zn	Cu	Co	Fe	Mn	Cr	V	Ti	Sc	Ca	K	S	Ba
1833	TestAll Geo	ppm	A923	HIT	BRIANA TRAVIS	SOIL	4.74	< LOD	63.27	< LOD	277.39	24779.05	1149.65	143.61	108.85	3550.06	47.36	8229.21	1899.93	2655.88	161
1834	TestAll Geo	ppm	A923	HIT	BRIANA TRAVIS	SOIL	< LOD	< LOD	108.3	180.09	311.17	35281.59	785.61	109.38	87.09	2293.71	59.29	10237.04	3661.69	2017.78	306.98
1835	TestAll Geo	ppm	A924	HIT	BRIANA TRAVIS	SOIL	< LOD	< LOD	99.77	44.97	418.19	32388.65	384.88	120.84	82.17	1864.5	< LOD	6966.39	1795.36	1838.56	291.75
1836	TestAll Geo	ppm	A924	HIT	BRIANA TRAVIS	SOIL	< LOD	9.35	80.01	76.04	506.73	43342.98	692.49	97.64	125.83	2742.77	79.22	10058.68	3294.63	1630.19	461.56
1837	TestAll Geo	ppm	A925	HIT	BRIANA TRAVIS	SOIL	4.89	< LOD	97.53	41.22	437.81	29027.08	512.59	153.43	84.21	3066.49	38.03	7269.19	1498.83	2660.15	429.15
1838	TestAll Geo	ppm	A925	HIT	BRIANA TRAVIS	SOIL	< LOD	12.04	134.03	33.68	310.11	45103.97	762.2	91.9	116.89	2864.55	71.19	11655.72	4119.36	2874.01	530.73
1839	TestAll Geo	ppm	A926	HIT	BRIANA TRAVIS	SOIL	5.57	< LOD	132.73	28.93	297.84	27100.08	892.02	137.48	86.41	2635.7	58.63	8484.4	1148.23	2374.19	< LOD
1840	TestAll Geo	ppm	A926	HIT	BRIANA TRAVIS	SOIL	< LOD	13.05	169.26	< LOD	< LOD	29655.36	2083.79	73.54	60.11	1287.73	48.61	5655.08	2670.44	1298.32	321.2
1841	TestAll Geo	ppm	A927	HIT	BRIANA TRAVIS	SOIL	< LOD	< LOD	418.37	25.84	373.11	27388.09	904.84	131.86	88.49	3496.99	< LOD	5722.39	1182.26	1765.5	329.82
1842	TestAll Geo	ppm	A927	HIT	BRIANA TRAVIS	SOIL	< LOD	< LOD	113.72	162.81	179.12	33005.03	1304.17	79.22	89.51	2307.09	50.16	9637.52	3330.25	2295.19	419.5
1843	TestAll Geo	ppm	A928	HIT	BRIANA TRAVIS	SOIL	< LOD	9.59	91.01	35.04	249.2	25808.4	665.07	146.73	102.76	3171.1	< LOD	7994.07	1301.31	2610.77	185.16
1844	TestAll Geo	ppm	A928	HIT	BRIANA TRAVIS	SOIL	< LOD	8.02	107.13	81.3	415.24	37330.11	1026.3	106.23	100.67	2752.4	47.92	10487.17	3284.88	2486.29	482.83
1845	TestAll Geo	ppm	A929	HIT	BRIANA TRAVIS	SOIL	< LOD	< LOD	124.34	29.99	418.32	28078.79	720.53	137.36	83.08	2237.01	50.44	7712.1	968.38	2364.81	325.72
1846	TestAll Geo	ppm	A929	HIT	BRIANA TRAVIS	SOIL	< LOD	9.7	160.38	70.89	215.11	39813.12	1211.42	105.92	97.83	2535.62	50.2	10123.62	3095.11	2532.41	344.3
1847	TestAll Geo	ppm	A930	HIT	BRIANA TRAVIS	SOIL	< LOD	< LOD	110.01	< LOD	324.36	24315.51	691.42	154.77	89.35	4037.51	< LOD	8270.6	1600.11	2524.84	< LOD
1848	TestAll Geo	ppm	A930	HIT	BRIANA TRAVIS	SOIL	< LOD	< LOD	131.34	114.62	193.02	33192.53	999.05	108.74	94.89	2519.43	74.3	11039.34	3435.01	3297.27	284.3
1849	TestAll Geo	ppm	A931	HIT	BRIANA TRAVIS	SOIL	< LOD	< LOD	107.43	25.73	166.05	32822.73	897.66	123.59	87.23	2242.05	< LOD	9357.74	3678.07	2867.57	433.76
1850	TestAll Geo	ppm	A931	HIT	BRIANA TRAVIS	SOIL	< LOD	10.7	136.38	56.72	< LOD	39880.24	1525.15	145	97.36	2486.71	< LOD	10018.02	4161.31	2462.14	310.39
1851	TestAll Geo	ppm	A932	HIT	BRIANA TRAVIS	SOIL	5	< LOD	391.45	< LOD	207.99	27041.11	1032.99	109.71	66.34	1675.71	45.37	8118.29	2863.19	1960.6	366.79
1852	TestAll Geo	ppm	A932	HIT	BRIANA TRAVIS	SOIL	< LOD	8.6	426.51	123.12	271.93	32188.88	1253.32	106.81	78.05	2078.02	68.75	8520.52	3044.46	2346.83	237.61
1853	TestAll Geo	ppm	A933	HIT	BRIANA TRAVIS	SOIL	6.67	< LOD	486.62	< LOD	176.68	26285.59	676.27	143.13	81.11	1597.77	40.72	10364.29	2277.11	2463.09	283.29
1854	TestAll Geo	ppm	A933	HIT	BRIANA TRAVIS	SOIL	< LOD	< LOD	555.11	48.69	227.27	30517.87	1035.12	95.88	89.37	1968.25	40.83	8215.2	3005.72	1972.54	236.49
1855	TestAll Geo	ppm	A934	HIT	BRIANA TRAVIS	SOIL	< LOD	7.32	376.5	54.33	229.06	30081.75	1138.42	151.81	61.73	1580.18	< LOD	8295.63	1695.1	2500.43	369.54
1856	TestAll Geo	ppm	A934	HIT	BRIANA TRAVIS	SOIL	< LOD	15.09	381.29	39.76	< LOD	32010.79	1259.57	92.22	82.15	1850.6	< LOD	7922.4	2707.34	2401.61	316.48
1857	TestAll Geo	ppm	A935	HIT	BRIANA TRAVIS	SOIL	< LOD	9.64	299.27	74.98	295.05	25363.87	1196.28	143.83	91.4	3494.09	46.05	7916.07	1674.62	2188.63	< LOD
1858	TestAll Geo	ppm	A935	HIT	BRIANA TRAVIS	SOIL	< LOD	12.05	338.29	248.5	228.29	34205.71	2267.9	79.44	91.61	2096.99	< LOD	8566.5	3237.93	2019.58	341.8
1859	TestAll Geo	ppm	A936	HIT	BRIANA TRAVIS	SOIL	5.51	< LOD	213.94	35.06	198.35	28501.8	1434.13	136.01	83.94	2087.91	36.86	8395.4	2069.93	2334.31	334.21
1860	TestAll Geo	ppm	A936	HIT	BRIANA TRAVIS	SOIL	< LOD	10.03	268.18	219.29	182.22	33580.79	1498.05	102.66	91.33	2373.28	< LOD	9834.25	3761.01	3086.65	299.96
1861	TestAll Geo	ppm	A937	HIT	BRIANA TRAVIS	SOIL	6.01	< LOD	78.92	26.43	394.28	31729.82	563.49	123.46	84.96	2486.11	< LOD	7201.03	2753.05	1665.32	283.8
1862	TestAll Geo	ppm	A937	HIT	BRIANA TRAVIS	SOIL	< LOD	< LOD	90.51	93.74	232.49	39746.23	784.4	126.96	103.89	2349.99	45.05	8812.61	3323.99	2199.68	275.83
1863	TestAll Geo	ppm	A938	HIT	BRIANA TRAVIS	SOIL	< LOD	7.55	69.76	< LOD	283.84	24570.75	208.82	149.21	103.44	4312.5	< LOD	8609.9	2423.61	2246.73	304.23
1864	TestAll Geo	ppm	A938	HIT	BRIANA TRAVIS	SOIL	5.32	< LOD	81.1	25.14	195.21	35058.43	556.35	99.98	104.37	2688.11	< LOD	10694.21	3933.75	2134.57	359.55
1865	TestAll Geo	ppm	A939	HIT	BRIANA TRAVIS	SOIL	< LOD	< LOD	103.85	24.61	214.58	26373.15	489.12	140.63	81.02	3281.01	< LOD	9087.08	2729.92	2540.1	228.66
1866	TestAll Geo	ppm	A939	HIT	BRIANA TRAVIS	SOIL	< LOD	< LOD	92.17	179.96	167.94	31631.44	794.34	108.49	75.55	2122.71	< LOD	7871.27	3570.83	1449.37	323.04
1867	TestAll Geo	ppm	A940	HIT	BRIANA TRAVIS	SOIL	< LOD	9.7	115.74	46.33	389.74	31531.84	1104.44	139.02	72.48	1706.15	< LOD	9362.18	1771.19	2969.42	336.91
1868	TestAll Geo	ppm	A940	HIT	BRIANA TRAVIS	SOIL	< LOD	< LOD	129.68	48.37	228.33	35954.23	1237.68	106.2	97.2	2014.13	56.99	10422.08	2332.06	3220.14	380.98
1869	TestAll Geo	ppm	A941	HIT	BRIANA TRAVIS	SOIL	< LOD	< LOD	92.13	< LOD	423.84	24918.77	457.6	130.52	93.71	3643.04	< LOD	6448.81	1128.17	2105.02	312.29
1870	TestAll Geo	ppm	A941	HIT	BRIANA TRAVIS	SOIL	< LOD	< LOD	128.2	208.76	179.34	40067.26	1119.45	125.93	112.49	2340.54	< LOD	8808.93	3240.94	2000.59	398.86
1871	TestAll Geo	ppm	A942	HIT	BRIANA TRAVIS	SOIL	< LOD	< LOD	75.95	29.32	374.12	28007.33	436.8	137.26	85.31	2923.97	< LOD	6159.54	1386.51	2248.43	321.43
1872	TestAll Geo	ppm	A942	HIT	BRIANA TRAVIS	SOIL	< LOD	< LOD	95.31	47.52	198.34	39676.12	863.42	122.93	103.97	2052.29	53.19	11149.41	2725.6	2122.31	256.47

Index	Type	Units	SAMPLE_NUM	PROJ	INSPECTOR	NOTE	Mo	As	Zn	Cu	Co	Fe	Mn	Cr	V	Ti	Sc	Ca	K	S	Ba
1873	TestAll Geo	ppm	A943	HIT	BRIANA TRAVIS	SOIL	< LOD	< LOD	73.17	55.01	490.69	35275.13	571.84	118.23	90.54	3695.59	38.86	7070.15	1396.81	2442.51	379.8
1874	TestAll Geo	ppm	A943	HIT	BRIANA TRAVIS	SOIL	< LOD	< LOD	90.56	51.12	299.27	47835.78	1064.06	97.45	151.07	2522.52	< LOD	11194.44	3084.76	2968.56	450.3
1875	TestAll Geo	ppm	A944	HIT	BRIANA TRAVIS	SOIL	< LOD	< LOD	72.93	< LOD	293.75	25811.96	458.35	115.73	82.73	1686.74	41.93	10126.75	1991.54	3134.42	317.77
1876	TestAll Geo	ppm	A944	HIT	BRIANA TRAVIS	SOIL	< LOD	< LOD	70.95	220.1	< LOD	30640.09	631.79	80.71	73.95	2067.26	39.77	7550.63	3213.01	1794.46	317.07
1877	TestAll Geo	ppm	A945	HIT	BRIANA TRAVIS	SOIL	< LOD	< LOD	69.26	29.05	306.3	26091.95	400.92	200.93	122.57	4289.89	< LOD	6039.69	1098.61	1769.95	299.49
1878	TestAll Geo	ppm	A945	HIT	BRIANA TRAVIS	SOIL	< LOD	< LOD	78.27	127.45	297.4	36212.21	597.11	97.83	96.9	2463.14	38.68	8643.1	3277.52	2134.12	367.42
1879	TestAll Geo	ppm	A946	HIT	BRIANA TRAVIS	SOIL	< LOD	< LOD	79.42	< LOD	346.96	24399.31	481.86	135.3	110.52	3812.09	38.02	7127.65	1316.39	2159.86	372.49
1880	TestAll Geo	ppm	A946	HIT	BRIANA TRAVIS	SOIL	< LOD	< LOD	65.93	25.28	261.66	35543.39	408.71	109.73	102.13	2439.84	< LOD	10009.66	3407.37	2725.17	440.85
1881	TestAll Geo	ppm	A947	HIT	BRIANA TRAVIS	SOIL	< LOD	< LOD	37.34	< LOD	256.01	25134.74	223.93	135.57	67.32	2478.35	< LOD	7727.55	2147.91	2646.5	380.39
1882	TestAll Geo	ppm	A947	HIT	BRIANA TRAVIS	SOIL	< LOD	< LOD	43.07	24.78	207.08	34450.92	597.06	112.24	90.1	2700.11	< LOD	9246.55	3802.88	2778.52	337.29
1883	TestAll Geo	ppm	A948	HIT	BRIANA TRAVIS	SOIL	< LOD	< LOD	63.07	47.79	342.57	28987.54	378.64	122.66	95.26	3358.03	< LOD	7081.35	2777.04	1880.52	437.54
1884	TestAll Geo	ppm	A948	HIT	BRIANA TRAVIS	SOIL	< LOD	12.41	75.31	52.48	470.46	45741.91	920.87	65.5	123.48	2827.17	50.71	10692.72	4594.42	2458.69	391.18
1885	TestAll Geo	ppm	A949	HIT	BRIANA TRAVIS	SOIL	< LOD	< LOD	60.76	< LOD	250.27	24015.84	454.42	119.07	87.1	3371.22	30.41	6747.27	2662.22	1951.34	519.13
1886	TestAll Geo	ppm	A949	HIT	BRIANA TRAVIS	SOIL	< LOD	< LOD	66.72	< LOD	233.55	39294.19	909.03	87.96	97.96	2708.85	57.79	11067.77	4811.67	2438.58	499.77
1887	TestAll Geo	ppm	A950	HIT	BRIANA TRAVIS	SOIL	< LOD	< LOD	98.52	54.53	411.97	30066.11	629.7	116.64	80.98	3229.66	< LOD	7889.42	3238.62	1757.38	468.02
1888	TestAll Geo	ppm	A950	HIT	BRIANA TRAVIS	SOIL	< LOD	< LOD	84.27	37.47	< LOD	35113.04	864.82	98.3	87.21	2287.79	< LOD	11335.71	4416.59	2155.34	401.85
1889	TestAll Geo	ppm	A951	HIT	BRIANA TRAVIS	SOIL	5.31	28.2	98.45	< LOD	310.01	35366.02	957.28	107.41	76.45	3026.75	< LOD	10218.1	4196.05	1845.25	617.6
1890	TestAll Geo	ppm	A951	HIT	BRIANA TRAVIS	SOIL	7.25	45.71	108.23	33.96	295.82	47295.25	1153.7	91.16	179.14	3298.08	63.28	12019.14	6646.71	1400.61	548.15
1891	TestAll Geo	ppm	A952	HIT	BRIANA TRAVIS	SOIL	5.57	29.13	68.49	72.85	316.73	36605.6	645.83	129.82	87.52	3089.23	58.75	7419.41	3391.65	1649.02	556.52
1892	TestAll Geo	ppm	A952	HIT	BRIANA TRAVIS	SOIL	< LOD	36.61	65.66	60.9	232.43	47038.14	781.25	139.79	111.39	2630.2	72.42	12587.4	5053.19	2516.45	555.54
1893	TestAll Geo	ppm	A953	HIT	BRIANA TRAVIS	SOIL	< LOD	13.72	73.74	78.79	396.15	36590.1	481.4	173.03	80.54	3004.05	50.16	10832.56	3390.72	2048.39	631.71
1894	TestAll Geo	ppm	A953	HIT	BRIANA TRAVIS	SOIL	< LOD	27.73	78.13	64.93	312.81	58205.27	787.91	150.4	108.24	2775.48	50.03	13270.75	5965.73	1223	568.82
1895	TestAll Geo	ppm	A954	HIT	BRIANA TRAVIS	SOIL	< LOD	31.14	84.37	80.33	385.29	49290.5	725.44	126.56	120.15	2823.94	97.35	12612.26	4221.37	2707.87	360.63
1896	TestAll Geo	ppm	A954	HIT	BRIANA TRAVIS	SOIL	< LOD	25.97	64.3	103.81	< LOD	47588.42	607.38	132.86	92.5	1548.24	52.06	13872.59	2405.86	2105.12	485.34
1897	TestAll Geo	ppm	A955	HIT	BRIANA TRAVIS	SOIL	< LOD	17.39	66.65	95.14	436.24	37174.63	485.11	145.42	120.38	3613.26	< LOD	7963.68	2453.56	1962.35	653.59
1898	TestAll Geo	ppm	A955	HIT	BRIANA TRAVIS	SOIL	< LOD	11.9	74.13	48.61	265.22	46327.75	683.45	128.95	137.56	2893.9	83.09	12689.21	4514.17	1949.37	339.62
1899	TestAll Geo	ppm	A956	HIT	BRIANA TRAVIS	SOIL	6.3	35.92	91.29	80.84	515.06	38285.85	642.74	118.99	76.2	2618.82	41.03	9133.84	2613.68	2553.37	689.58
1900	TestAll Geo	ppm	A956	HIT	BRIANA TRAVIS	SOIL	< LOD	27.9	79.85	84.51	300.73	44189.76	1240.37	68.26	112.64	2534.67	63.05	11222.01	4538.12	1714.72	454.29
1901	TestAll Geo	ppm	A957	HIT	BRIANA TRAVIS	SOIL	5.36	< LOD	51.44	41.94	445.68	33416.92	405.88	188.83	65.44	1124.08	36.45	11227.19	1294.11	2314.41	568.94
1902	TestAll Geo	ppm	A957	HIT	BRIANA TRAVIS	SOIL	< LOD	14.82	67.76	53.53	323.92	48550.96	857.7	177.11	117.34	2280.8	98.87	12902.32	3592.57	2869.67	574.22
1903	TestAll Geo	ppm	A958	HIT	BRIANA TRAVIS	SOIL	< LOD	18.65	60.97	54.79	401.2	38311.44	503.11	136.52	108.08	1590.19	36.88	10467.61	1992.54	2255.75	516.55
1904	TestAll Geo	ppm	A958	HIT	BRIANA TRAVIS	SOIL	< LOD	15.32	81.66	69.12	372.14	54029.02	865.17	168.24	170	2735.61	86.76	12892.96	3759.95	3383.01	432.81
1905	TestAll Geo	ppm	A959	HIT	BRIANA TRAVIS	SOIL	< LOD	8.51	68.97	45.79	462.92	36550.71	500.19	180.61	120.4	2746.99	56.74	9111.18	2028.94	2630.62	581.87
1906	TestAll Geo	ppm	A959	HIT	BRIANA TRAVIS	SOIL	< LOD	20.56	68.41	81.16	384.42	50141.5	852.94	126.21	113.56	2575.87	< LOD	13484.38	4444.35	3199.37	742.05
1907	TestAll Geo	ppm	A960	HIT	BRIANA TRAVIS	SOIL	< LOD	9.56	45.07	56.6	446.9	31700.44	391.76	123.56	67.03	2042.36	< LOD	6152.42	1938.73	1528.52	471.94
1908	TestAll Geo	ppm	A960	HIT	BRIANA TRAVIS	SOIL	< LOD	17.73	70.7	78.85	< LOD	53136.13	861.77	133.87	133.42	2533.7	96.48	13987.7	4130.83	2473.53	738.58
1909	TestAll Geo	ppm	A961	HIT	BRIANA TRAVIS	SOIL	< LOD	15.75	62.39	109.06	724.4	58693.17	587.77	173.28	102.1	2069.46	60.91	10320.87	2841.7	2488.3	687.45
1910	TestAll Geo	ppm	A961	HIT	BRIANA TRAVIS	SOIL	< LOD	25.75	64.88	117.59	931.25	91701.81	759.67	205.89	174.46	3276.55	60.07	10697.84	4196.07	3031.41	499.47
1911	TestAll Geo	ppm	A962	HIT	BRIANA TRAVIS	SOIL	< LOD	8.66	74.39	89.15	405.56	38960.71	514	128.66	124.1	3691.53	< LOD	10945.76	2922.35	2624.05	450.62
1912	TestAll Geo	ppm	A962	HIT	BRIANA TRAVIS	SOIL	< LOD	9.48	87.32	98.91	234.76	53626.73	754.67	145.59	128.74	3209.03	95.84	13384.99	4586.4	3028.32	433.62

Index	Type	Units	SAMPLE_NUM	PROJ	INSPECTOR	NOTE	Mo	As	Zn	Cu	Co	Fe	Mn	Cr	V	Ti	Sc	Ca	K	S	Ba
1913	TestAll Geo	ppm	A963	HIT	BRIANA TRAVIS	SOIL	< LOD	16.76	81.21	44.25	424.24	41474.08	861.87	112.7	135.06	2466.94	65.69	14079.78	4680.01	2795.93	493.16
1914	TestAll Geo	ppm	A963	HIT	BRIANA TRAVIS	SOIL	< LOD	21.76	91.92	56.9	452.25	48413.17	1003.45	101.02	148.75	2962.9	93.02	13606.05	5350.5	2026.91	571.29
1915	TestAll Geo	ppm	A964	HIT	BRIANA TRAVIS	SOIL	< LOD	9.75	73.67	38.77	413.98	38630.88	660.24	125.13	132.31	2513.8	68.81	13309.62	4150.39	2291.88	424.78
1916	TestAll Geo	ppm	A964	HIT	BRIANA TRAVIS	SOIL	< LOD	< LOD	72.99	68.6	238.8	48254.93	953.72	138.64	134.71	2963.08	69.91	14961.46	5279.66	2189.54	464.25
1917	TestAll Geo	ppm	A965	HIT	BRIANA TRAVIS	SOIL	< LOD	< LOD	75.71	27.19	245.08	32395.51	708.24	96.3	94.3	2555.73	< LOD	13355.91	4209.69	2375.7	316.66
1918	TestAll Geo	ppm	A965	HIT	BRIANA TRAVIS	SOIL	5.47	10.86	94.16	32.81	222.46	40264.24	1021.79	104.4	107.53	2783.57	79.64	13828.74	5603.22	1419.32	483.47
1919	TestAll Geo	ppm	A966	HIT	BRIANA TRAVIS	SOIL	< LOD	13.88	74.01	51.89	330.15	38079.76	563.56	149.62	90.28	2491.77	43.1	10338.97	1885.62	3166.57	511.03
1920	TestAll Geo	ppm	A966	HIT	BRIANA TRAVIS	SOIL	< LOD	7.61	65.59	65.24	216.55	45225.21	775.18	114.38	117.95	2864.37	101.18	12874.75	4725.29	2688.27	517.77
1921	TestAll Geo	ppm	A967	HIT	BRIANA TRAVIS	SOIL	4.76	< LOD	87.43	32.74	256.83	29024.53	601.15	134.21	73.68	2319.47	64.05	8791.41	1498.95	2287.94	< LOD
1922	TestAll Geo	ppm	A967	HIT	BRIANA TRAVIS	SOIL	< LOD	10.89	82.39	48.03	185.15	38793.45	816.94	66.11	112.67	2522.07	58.55	13038.87	4912.55	2128.12	425.21
1923	TestAll Geo	ppm	A968	HIT	BRIANA TRAVIS	SOIL	< LOD	< LOD	65.44	< LOD	368.7	33361.44	366.88	135.14	94.01	1551.52	70.8	10377.98	1645.11	3385.89	398.93
1924	TestAll Geo	ppm	A968	HIT	BRIANA TRAVIS	SOIL	< LOD	< LOD	76.7	63.53	422.6	41393.8	497.93	138.08	79.28	1985.18	82.82	12897.03	2928.25	2898.8	921.04
1925	TestAll Geo	ppm	A969	HIT	BRIANA TRAVIS	SOIL	< LOD	10.66	58.77	< LOD	381.64	26104.1	359.65	127.79	69.18	2516.21	< LOD	4744.62	1467.15	1414.25	444.89
1926	TestAll Geo	ppm	A969	HIT	BRIANA TRAVIS	SOIL	< LOD	12.54	82.99	27.4	329.07	37922.66	627.23	86.82	104.6	2597.46	59.96	11776.17	4944.8	2729.82	597.1
1927	TestAll Geo	ppm	A970	HIT	BRIANA TRAVIS	SOIL	< LOD	11.73	74.72	30.14	210.72	34221.41	828.51	92.2	80.46	2041.38	55.07	11370.47	4221.08	2474.04	443.94
1928	TestAll Geo	ppm	A970	HIT	BRIANA TRAVIS	SOIL	< LOD	9.34	82.73	29.83	190.46	37811.3	848.37	75.79	85.91	2354.74	65.7	11682.06	4733.5	2835.07	476.33
1929	TestAll Geo	ppm	A971	HIT	BRIANA TRAVIS	SOIL	4.74	10.39	80.6	37.8	221.35	32406.24	352.36	95.86	96.17	3051.45	62.02	9225.33	4320.87	1462.88	484.11
1930	TestAll Geo	ppm	A971	HIT	BRIANA TRAVIS	SOIL	< LOD	< LOD	94.27	< LOD	< LOD	42297.52	610.06	107.39	110.83	2597.79	58.67	14818.71	5817.67	1818.41	455.98
1931	TestAll Geo	ppm	A972	HIT	BRIANA TRAVIS	SOIL	< LOD	10.2	63.73	37.73	381.09	40512.48	638.28	137.72	108.72	3106.64	55.23	11515.03	4295.06	2078.04	710.56
1932	TestAll Geo	ppm	A973	HIT	BRIANA TRAVIS	SOIL	< LOD	10.13	72.42	60.52	273.43	35492.2	480.12	125.31	100.24	2843.45	< LOD	10665.76	4411.98	1301.14	695.69
1933	TestAll Geo	ppm	A973	HIT	BRIANA TRAVIS	SOIL	< LOD	10.46	77.62	40.57	< LOD	42808.64	626.63	92.73	124.17	2899.91	67.42	13634.99	6351.48	1384.15	476.61
1934	TestAll Geo	ppm	A974	HIT	BRIANA TRAVIS	SOIL	< LOD	6.76	85.94	29.03	275.33	32126.82	379.78	91.55	81.29	1942.64	< LOD	11685.83	3772.55	1961.66	334.6
1935	TestAll Geo	ppm	A974	HIT	BRIANA TRAVIS	SOIL	< LOD	10.24	86.79	< LOD	< LOD	39422.36	581.25	76.3	84.38	2791.09	63.58	12428.51	6024.45	1751.71	452.93
1936	TestAll Geo	ppm	A975	HIT	BRIANA TRAVIS	SOIL	10.77	< LOD	87.87	45.21	333.61	26738.4	294.61	188.39	98.99	3492.79	45.47	10467.58	986.6	2749.32	455.69
1937	TestAll Geo	ppm	A975	HIT	BRIANA TRAVIS	SOIL	< LOD	13.71	90.39	27.87	366.73	38990.58	572.98	93.1	112.67	2370.13	117.87	13342.87	3466.95	2755.71	524.73
1938	TestAll Geo	ppm	A976	HIT	BRIANA TRAVIS	SOIL	< LOD	12.92	69.51	62.11	485.69	37356.66	435.1	118.85	107.53	2560.98	38.79	7712.5	2140.28	2091.54	596.02
1939	TestAll Geo	ppm	A976	HIT	BRIANA TRAVIS	SOIL	< LOD	16.08	70.47	53.77	330.78	45672.15	672.78	121.69	138.5	2880.64	78.07	12763.44	6223.07	2327.93	575.55
1940	TestAll Geo	ppm	A977	HIT	BRIANA TRAVIS	SOIL	< LOD	< LOD	61	62.3	377.82	29183.36	459.73	152.36	89.99	2063.44	< LOD	8565.57	1153.13	2654.72	632.71
1941	TestAll Geo	ppm	A977	HIT	BRIANA TRAVIS	SOIL	< LOD	13.16	82	48.9	362.98	47752.05	676.22	142.94	128.68	2516.96	74.54	14120.08	3918.45	2891.65	568.04
1942	TestAll Geo	ppm	A978	HIT	BRIANA TRAVIS	SOIL	< LOD	< LOD	84.64	< LOD	349.26	26388.13	403.5	115.36	94.83	3352.8	46.91	6807.58	1980.46	3124.68	401.62
1943	TestAll Geo	ppm	A978	HIT	BRIANA TRAVIS	SOIL	< LOD	< LOD	109.05	< LOD	297.14	36025.84	556.15	126.56	98.42	2293.36	61.45	11175.24	3915.82	1957.45	551.64
1944	TestAll Geo	ppm	A979	HIT	BRIANA TRAVIS	SOIL	< LOD	< LOD	72.78	26.38	386.52	25382.76	509.07	114.56	86.11	2853.53	36.62	8723.64	2306.37	2893.16	< LOD
1945	TestAll Geo	ppm	A979	HIT	BRIANA TRAVIS	SOIL	< LOD	11.46	79.35	< LOD	173.24	32280.78	558.34	98.76	85.91	1872.54	93.06	11215.17	2966.6	2160.43	460.57
1946	TestAll Geo	ppm	A980	HIT	BRIANA TRAVIS	SOIL	< LOD	8.65	77.66	39.48	375.34	27810.91	549.75	126.42	87.84	2980.7	63.57	7981.84	1715.08	2285.23	380.77
1947	TestAll Geo	ppm	A980	HIT	BRIANA TRAVIS	SOIL	< LOD	< LOD	89.69	47.61	267.52	34363.78	774.4	99.24	101.21	2183.72	66.7	10853.05	3268.87	1892.47	375.85
1948	TestAll Geo	ppm	A981	HIT	BRIANA TRAVIS	SOIL	< LOD	< LOD	66.13	72.94	538.78	30426.69	391.93	154.95	110.32	3720.5	53.66	7236.5	1072.29	2655.49	745.18
1949	TestAll Geo	ppm	A981	HIT	BRIANA TRAVIS	SOIL	< LOD	< LOD	56.4	65.05	402.83	40011.45	442.89	114.36	115.33	2030.13	80.79	10958.05	2659.96	2540.94	708.22
1950	TestAll Geo	ppm	A982	HIT	BRIANA TRAVIS	SOIL	< LOD	< LOD	61.63	85.45	271.32	45709.01	607.16	145.18	126.33	2141.24	80.52	12483.23	3987.25	1857.54	606.53
1951	TestAll Geo	ppm	A982	HIT	BRIANA TRAVIS	SOIL	< LOD	12.07	59.69	88.65	437.62	48469.09	721.81	155.92	130.77	2194.17	81.55	12679.15	3306.66	3415.6	568.44
1952	TestAll Geo	ppm	A983	HIT	BRIANA TRAVIS	SOIL	< LOD	12.56	64.17	42.96	414.74	36410.52	452.38	138.16	82.46	1921.89	57.33	11747.95	1762.15	4462.18	573.62

Index	Type	Units	SAMPLE_NUM	PROJ	INSPECTOR	NOTE	Mo	As	Zn	Cu	Co	Fe	Mn	Cr	V	Ti	Sc	Ca	K	S	Ba
1953	TestAll Geo	ppm	A983	HIT	BRIANA TRAVIS	SOIL	< LOD	13.58	62.75	82.88	< LOD	51116.14	612.99	130.72	116.37	2526.43	76.15	11918.22	4413.24	2599.55	664.33
1954	TestAll Geo	ppm	A984	HIT	BRIANA TRAVIS	SOIL	< LOD	5.98	76	45.89	484.95	35661.3	327.65	148.35	93.77	1874.2	< LOD	10373.06	1641.02	2726.45	797.17
1955	TestAll Geo	ppm	A984	HIT	BRIANA TRAVIS	SOIL	< LOD	< LOD	93.41	57.17	361.91	47127.76	678.97	131.17	108.61	2135.45	68	12320.4	3149.4	2171.63	580.66
1956	TestAll Geo	ppm	A985	HIT	BRIANA TRAVIS	SOIL	< LOD	< LOD	98.04	27.64	306.25	24972.33	361.79	155.72	83	3000.29	46.82	7342.97	1228.05	2718.84	493.52
1957	TestAll Geo	ppm	A985	HIT	BRIANA TRAVIS	SOIL	< LOD	13.11	119.73	33.54	332.3	35414.73	615.5	83.86	79.49	1905.7	75.74	12675.53	3802.74	2579.55	565.77
1958	TestAll Geo	ppm	A986	HIT	BRIANA TRAVIS	SOIL	< LOD	< LOD	91.78	39	301.48	24393.32	487.34	132.53	88.36	2957.33	53.03	8801.57	1643.23	2611.5	382.83
1959	TestAll Geo	ppm	A986	HIT	BRIANA TRAVIS	SOIL	< LOD	12.65	113.07	37.08	193.99	38947.11	790.66	96.39	97.36	2270.26	52.12	12217.48	5033.13	1792.88	647.14
1960	TestAll Geo	ppm	A987	HIT	BRIANA TRAVIS	SOIL	< LOD	8.43	78.81	57.84	434.25	49326.58	722.19	158.94	102.09	1442.42	91.1	10883.47	1676.42	2466.49	520.12
1961	TestAll Geo	ppm	A987	HIT	BRIANA TRAVIS	SOIL	< LOD	< LOD	94.9	41.71	428.57	64459.45	1422.19	117.92	143.34	2409.17	70.05	14769.29	3984.48	2823.44	488.02
1962	TestAll Geo	ppm	A988	HIT	BRIANA TRAVIS	SOIL	< LOD	< LOD	54.96	80.35	455.35	37252.26	535.2	163.82	95.26	1328.57	< LOD	10561.31	1229.38	2918.89	572.58
1963	TestAll Geo	ppm	A988	HIT	BRIANA TRAVIS	SOIL	< LOD	14.67	76.94	96.29	287.42	46421.75	691.42	140.09	139.09	2453.95	68.3	11980.76	4163.36	2668.47	725
1964	TestAll Geo	ppm	A989	HIT	BRIANA TRAVIS	SOIL	< LOD	17.81	66.33	63.93	516.68	39777.13	415.3	155.9	94.37	1980.6	68.8	10412.89	1446.98	3566.96	477.25
1965	TestAll Geo	ppm	A989	HIT	BRIANA TRAVIS	SOIL	< LOD	41.86	96.61	69.43	496.91	67116.08	855.19	148.87	137.86	2688.77	< LOD	13054.42	3990.81	3874.27	557.92
1966	TestAll Geo	ppm	A990	HIT	BRIANA TRAVIS	SOIL	< LOD	< LOD	69.37	47.57	288.02	34976.12	449.35	149.9	105.66	3062.33	70.95	10652.06	2371.24	3237.22	673.37
1967	TestAll Geo	ppm	A990	HIT	BRIANA TRAVIS	SOIL	< LOD	14.31	69.77	69.49	205.88	44536.85	639.92	121.87	117.39	2487.1	69.95	13193.51	4726.63	1698.94	665.79
1968	TestAll Geo	ppm	A991	HIT	BRIANA TRAVIS	SOIL	< LOD	13.44	79.71	80.88	435.71	34210.05	525.95	169.83	149.92	4431.48	46.14	9151.17	1564.08	3287.63	895.6
1969	TestAll Geo	ppm	A991	HIT	BRIANA TRAVIS	SOIL	< LOD	13.59	71.5	82.84	< LOD	44398.73	895.84	111.8	136.35	2362.12	101.01	16763.71	5560	2505.71	831.37
1970	TestAll Geo	ppm	A992	HIT	BRIANA TRAVIS	SOIL	< LOD	< LOD	83.68	< LOD	220.46	40638.07	611.23	121.88	116.22	2278.07	80.68	10943.36	4952.27	1918.01	263.9
1971	TestAll Geo	ppm	A992	HIT	BRIANA TRAVIS	SOIL	< LOD	< LOD	69.96	28.31	329.86	40333.39	650.83	116.44	116.64	2188.41	84.16	9609.34	3065.64	1910.97	260.48
1972	TestAll Geo	ppm	A993	HIT	BRIANA TRAVIS	SOIL	< LOD	< LOD	78.38	27.24	458.2	28637.67	597.95	102.37	76.38	1542.27	< LOD	7122.17	2152.71	1950.71	< LOD
1973	TestAll Geo	ppm	A993	HIT	BRIANA TRAVIS	SOIL	< LOD	< LOD	92.7	< LOD	< LOD	40879.19	998.85	106.07	144.43	1982.44	43.66	7458.22	3650.96	1075.22	231.19
1974	TestAll Geo	ppm	A994	HIT	BRIANA TRAVIS	SOIL	< LOD	< LOD	67.97	< LOD	238.03	22045.88	459.49	62.04	66.69	1282.29	34.58	6424.11	2653.6	683.95	< LOD
1975	TestAll Geo	ppm	A994	HIT	BRIANA TRAVIS	SOIL	< LOD	7.85	71.65	< LOD	145.98	31298.2	966.33	45.77	105.85	2974.07	< LOD	12086.82	7995.9	822.09	188.09
1976	TestAll Geo	ppm	A995	HIT	BRIANA TRAVIS	SOIL	< LOD	< LOD	69.66	< LOD	269.18	28768.19	624.71	144.9	79.56	1785.42	< LOD	6080.85	3465.76	1073.3	< LOD
1977	TestAll Geo	ppm	A995	HIT	BRIANA TRAVIS	SOIL	< LOD	10.14	85.52	25.62	243.97	39138.96	915.67	139.02	81.3	2021.61	37.73	7217.46	3929.23	975.27	258.98
1978	TestAll Geo	ppm	A996	HIT	BRIANA TRAVIS	SOIL	< LOD	< LOD	97.03	< LOD	235.93	23638.68	743	55.96	82.8	2655.13	33.66	6995.52	2869.43	1517.28	225.37
1979	TestAll Geo	ppm	A996	HIT	BRIANA TRAVIS	SOIL	4.49	< LOD	95.91	< LOD	< LOD	32988	1361.73	42.98	81.2	2340.09	< LOD	11840.28	5539.42	1980.23	< LOD
1980	TestAll Geo	ppm	A997	HIT	BRIANA TRAVIS	SOIL	< LOD	8.24	83.95	< LOD	365.83	28447.62	476.19	99.78	114.48	3166.27	< LOD	6931.4	5013.56	1686.52	< LOD
1981	TestAll Geo	ppm	A997	HIT	BRIANA TRAVIS	SOIL	< LOD	8.37	99.76	26.5	262.28	41374.7	1016.06	118.98	125.2	2522.83	73.36	8796.47	3884.49	1751	298.11
1982	TestAll Geo	ppm	A998	HIT	BRIANA TRAVIS	SOIL	< LOD	< LOD	106.32	< LOD	307.89	23186.03	692.66	129.01	68.85	1074.27	42.06	4814.87	1863.12	1111.46	< LOD
1983	TestAll Geo	ppm	A998	HIT	BRIANA TRAVIS	SOIL	< LOD	9.16	149.31	39.85	259.1	38506.11	977.98	123.26	73.03	1526.21	30.67	6617.39	2911.29	1544.66	< LOD
1984	TestAll Geo	ppm	A999	HIT	BRIANA TRAVIS	SOIL	< LOD	< LOD	99.6	< LOD	< LOD	30827.16	916.49	61.83	95.52	2330.14	64.79	8083.63	9179.21	1603.85	290.81
1985	TestAll Geo	ppm	A999	HIT	BRIANA TRAVIS	SOIL	< LOD	< LOD	116.19	30.7	< LOD	36251.75	2141.43	105.29	81.34	1931.75	60.85	8535.65	4798.16	1419.67	262.11
1986	TestAll Geo	ppm	A1000	HIT	BRIANA TRAVIS	SOIL	< LOD	10.26	84.41	40.41	415.41	27663.65	762.43	128.16	76.43	1424.19	< LOD	7258.32	2212.69	2283.34	306.19
1987	TestAll Geo	ppm	A1000	HIT	BRIANA TRAVIS	SOIL	< LOD	< LOD	101.43	36.29	193.06	34836.66	1175.89	127.77	96.64	1923.84	57.12	9057.76	2742.46	2625.67	366.82
1988	TestAll Geo	ppm	A1001	HIT	BRIANA TRAVIS	SOIL	< LOD	< LOD	78.61	< LOD	383.28	22163.06	493.71	126.29	87.31	2975.02	40.68	6423.93	1526.94	2286.84	< LOD
1989	TestAll Geo	ppm	A1001	HIT	BRIANA TRAVIS	SOIL	< LOD	< LOD	89.94	< LOD	< LOD	29114.14	1059.14	86.01	89.67	1778.82	59.57	7675.06	3511.31	1851.69	245.39
1990	TestAll Geo	ppm	A1002	HIT	BRIANA TRAVIS	SOIL	< LOD	< LOD	72.66	< LOD	182.68	25924.67	603.11	< LOD	83.61	3082.73	< LOD	10756.55	5690.12	1475.45	< LOD
1991	TestAll Geo	ppm	A1002	HIT	BRIANA TRAVIS	SOIL	< LOD	< LOD	232.57	< LOD	< LOD	39832.17	1178.02	< LOD	101.49	3758.8	< LOD	13209.87	10575.8	< LOD	271.81
1992	TestAll Geo	ppm	A1003	HIT	BRIANA TRAVIS	SOIL	< LOD	< LOD	90.48	< LOD	278.24	21684.88	513.59	115.28	71.99	1447.11	45.21	7454.96	3446.25	2732.3	< LOD

Index	Type	Units	SAMPLE_NUM	PROJ	INSPECTOR	NOTE	Mo	As	Zn	Cu	Co	Fe	Mn	Cr	V	Ti	Sc	Ca	K	S	Ba
1993	TestAll Geo	ppm	A1003	HIT	BRIANA TRAVIS	SOIL	< LOD	< LOD	94.22	< LOD	< LOD	30783.79	712.83	72.32	104.37	2721.95	61.06	8327.49	7938.82	1844.79	265.97
1994	TestAll Geo	ppm	A1004	HIT	BRIANA TRAVIS	SOIL	4.71	< LOD	72.74	30.6	517.16	38730.81	563.05	163.95	96.81	2362.05	< LOD	6762.01	2250.57	2200.12	383.43
1995	TestAll Geo	ppm	A1004	HIT	BRIANA TRAVIS	SOIL	< LOD	9.89	51.7	< LOD	212.22	46191.92	719.07	94.05	111.14	2331.75	< LOD	7554.95	4933.03	2331.61	205.24
1996	TestAll Geo	ppm	A1005	HIT	BRIANA TRAVIS	SOIL	< LOD	< LOD	117.05	33.06	164.03	30503.93	1064.38	107.13	92.78	2605.96	< LOD	8308.1	4460.29	1804.01	220.91
1997	TestAll Geo	ppm	A1005	HIT	BRIANA TRAVIS	SOIL	< LOD	< LOD	96.19	< LOD	< LOD	30491.44	1071.65	58.27	91.44	2366.11	< LOD	8989.76	5299.43	1753.98	100.53
1998	TestAll Geo	ppm	A1006	HIT	BRIANA TRAVIS	SOIL	< LOD	< LOD	148.93	< LOD	347.28	27908.58	566.87	153.86	84.03	1953.89	< LOD	5557.69	1737.1	1635.72	< LOD
1999	TestAll Geo	ppm	A1006	HIT	BRIANA TRAVIS	SOIL	< LOD	< LOD	152.78	24.37	228.2	34272.15	1061.72	88.51	94.83	1937.93	54.96	8410.31	3708.12	1875.47	< LOD
2000	TestAll Geo	ppm	A1007	HIT	BRIANA TRAVIS	SOIL	< LOD	7.61	336.22	< LOD	286.24	27145.5	897.64	107.12	99.17	2200.1	< LOD	6451.69	3473.88	1881.17	< LOD
2001	TestAll Geo	ppm	A1007	HIT	BRIANA TRAVIS	SOIL	< LOD	12.11	428.13	29.99	206.69	38133.59	1398.59	99.38	84.21	2103.05	44.25	6935.27	3974.16	1024.85	311.17
2002	TestAll Geo	ppm	A1008	HIT	BRIANA TRAVIS	SOIL	7.64	< LOD	44.93	26.91	154.99	25311.6	224.95	107.17	85.91	1720.51	< LOD	7225.68	3527.26	2488.14	249.21
2003	TestAll Geo	ppm	A1008	HIT	BRIANA TRAVIS	SOIL	14.86	16.32	53.1	28.09	185.43	33937.18	347.82	68.07	98.41	2556.11	< LOD	7747.67	6050.04	1917.41	274.74
2004	TestAll Geo	ppm	A1009	HIT	BRIANA TRAVIS	SOIL	5.61	< LOD	119.32	32.89	< LOD	30403.54	1047.07	44.62	58.85	2075.3	37.27	8228.08	4949.08	1725.68	< LOD
2005	TestAll Geo	ppm	A1009	HIT	BRIANA TRAVIS	SOIL	< LOD	< LOD	155.37	< LOD	< LOD	40584.4	1461.89	62.1	92.65	2404.9	< LOD	7324.22	5385.31	1183.54	146.25
2006	TestAll Geo	ppm	A1010	HIT	BRIANA TRAVIS	SOIL	< LOD	< LOD	80.68	29.13	419.66	26160.59	407.61	122.88	94.86	3701.6	33.03	6152.02	3994.46	1658.35	264.01
2007	TestAll Geo	ppm	A1011	HIT	BRIANA TRAVIS	SOIL	< LOD	< LOD	95.52	< LOD	434.54	44791.74	1217.38	133.32	81.44	2754.93	52.43	8321.12	2285.38	2319.68	289.1
2008	TestAll Geo	ppm	A1011	HIT	BRIANA TRAVIS	SOIL	< LOD	9.32	76.52	< LOD	< LOD	49380.88	1442.95	97.67	82.64	2285.98	< LOD	7408.58	5181.32	1777.7	234.29
2009	TestAll Geo	ppm	A1012	HIT	BRIANA TRAVIS	SOIL	5.23	< LOD	168.51	183.53	285.25	30552.36	1602.67	111.99	71.79	1284.01	49.02	7207.25	1754.16	2419.38	< LOD
2010	TestAll Geo	ppm	A1012	HIT	BRIANA TRAVIS	SOIL	< LOD	< LOD	183.8	140.09	270.04	36944.55	1757.16	70.26	112.59	2558.46	60.21	8924.93	5912.5	948.12	< LOD
2011	TestAll Geo	ppm	A1013	HIT	BRIANA TRAVIS	SOIL	< LOD	< LOD	163.45	79.26	187.46	24909.3	718.36	78.37	65.55	2042.32	< LOD	7965.25	4844.01	1197.14	< LOD
2012	TestAll Geo	ppm	A1013	HIT	BRIANA TRAVIS	SOIL	< LOD	< LOD	196.66	81.58	176.91	32070.73	1356.32	83.25	77.23	2192.64	63.07	8482.45	4105.18	1425.14	281.25
2013	TestAll Geo	ppm	A1014	HIT	BRIANA TRAVIS	SOIL	< LOD	< LOD	185.86	27.04	210.51	24777.71	955.36	92.1	88	2153.8	38.59	7777.14	3166.4	1391.35	< LOD
2014	TestAll Geo	ppm	A1014	HIT	BRIANA TRAVIS	SOIL	< LOD	8.72	215.52	27.43	215.3	33429.05	1000.71	95.63	96.81	2258.21	< LOD	10018.53	4542.71	1594.85	280.41
2015	TestAll Geo	ppm	A1015	HIT	BRIANA TRAVIS	SOIL	< LOD	< LOD	175.97	103.57	260.32	28535.39	521.78	101.15	72.81	2759.38	< LOD	8502.63	3905.27	1522.15	311.15
2016	TestAll Geo	ppm	A1015	HIT	BRIANA TRAVIS	SOIL	4.62	9.46	154.97	77.89	< LOD	31735.51	1073.36	85.62	71.08	2486.86	49.27	9837.22	5083.74	1608.36	< LOD
2017	TestAll Geo	ppm	A1016	HIT	BRIANA TRAVIS	SOIL	< LOD	< LOD	163.31	< LOD	165.31	27633.75	718.09	62.71	71.61	3167.89	< LOD	7877.91	5451.15	1424.06	< LOD
2018	TestAll Geo	ppm	A1016	HIT	BRIANA TRAVIS	SOIL	< LOD	< LOD	202.93	< LOD	< LOD	38513.3	1101.2	46.65	95.4	3493.11	< LOD	10931.04	8026.63	1010.07	323.81
2019	TestAll Geo	ppm	A1017	HIT	BRIANA TRAVIS	SOIL	4.98	9.01	152.98	24.85	529.4	40474.24	728.23	152.45	123.13	3245.28	40.65	7153.17	1867.03	2837.34	312.76
2020	TestAll Geo	ppm	A1017	HIT	BRIANA TRAVIS	SOIL	< LOD	12.3	119.63	< LOD	278.03	49034.56	1082.77	111.74	123.58	2539.56	45.45	7986.94	3035.18	2659.3	301.01
2021	TestAll Geo	ppm	A1018	HIT	BRIANA TRAVIS	SOIL	< LOD	8.61	86.16	30.68	220.81	33813.98	572.05	94.85	120.25	2944.31	< LOD	8355.04	5077.92	2159.74	289.01
2022	TestAll Geo	ppm	A1018	HIT	BRIANA TRAVIS	SOIL	< LOD	< LOD	101.11	40.56	< LOD	44561.48	822.64	101.09	113.99	2968.51	< LOD	7748.18	4514.69	995.56	316.41
2023	TestAll Geo	ppm	A1019	HIT	BRIANA TRAVIS	SOIL	4.7	< LOD	73.51	< LOD	291.61	25611.73	444.02	110.99	77.97	2698.89	< LOD	6989.25	3807.04	1222.61	< LOD
2024	TestAll Geo	ppm	A1019	HIT	BRIANA TRAVIS	SOIL	< LOD	< LOD	107.41	< LOD	< LOD	36752.84	936.17	105.69	108.34	2147.99	71.14	7706.75	3259.54	1782.83	190.39
2025	TestAll Geo	ppm	A1020	HIT	BRIANA TRAVIS	SOIL	< LOD	8.11	65.9	23.86	< LOD	29177.83	739.71	58.6	80.74	3789.79	< LOD	9142.4	9501.27	< LOD	279.72
2026	TestAll Geo	ppm	A1020	HIT	BRIANA TRAVIS	SOIL	< LOD	9.37	72.42	< LOD	158.79	33410.35	1051.86	76.64	83.51	2157.26	42.84	7405.58	4097.86	1312.63	248.64
2027	TestAll Geo	ppm	A1021	HIT	BRIANA TRAVIS	SOIL	4.7	< LOD	99.75	30.2	453.34	29219.01	1007.22	156.76	84.74	3258.34	< LOD	7835.95	1890.16	2174.76	335.01
2028	TestAll Geo	ppm	A1021	HIT	BRIANA TRAVIS	SOIL	< LOD	< LOD	91.44	33.79	430.66	39059.98	1242.18	128.79	84.87	1926.9	62.47	8528.55	3565.67	1804.51	304.02
2029	TestAll Geo	ppm	A1022	HIT	BRIANA TRAVIS	SOIL	< LOD	< LOD	65.76	31.12	484.68	29239.65	537.29	142.1	91.54	3153.14	< LOD	5992.27	2113.14	1396.07	159.01
2030	TestAll Geo	ppm	A1022	HIT	BRIANA TRAVIS	SOIL	< LOD	9.76	76.61	< LOD	244.52	39811.16	889.75	92.31	109.05	2973.97	< LOD	9450.64	7115.46	1523.71	259.66
2031	TestAll Geo	ppm	A1023	HIT	BRIANA TRAVIS	SOIL	< LOD	< LOD	89.44	< LOD	363.91	36823.08	1014.61	98.16	59.46	1764.11	53.27	8650.34	3332.95	2486.2	275.73
2032	TestAll Geo	ppm	A1023	HIT	BRIANA TRAVIS	SOIL	< LOD	< LOD	94.88	29.46	402.78	42912.15	1673.24	89.64	76.12	2660.53	57.42	10480.82	6886.92	2048	375.82

Index	Type	Units	SAMPLE_NUM	PROJ	INSPECTOR	NOTE	Mo	As	Zn	Cu	Co	Fe	Mn	Cr	V	Ti	Sc	Ca	K	S	Ba
2033	TestAll Geo	ppm	A1024	HIT	BRIANA TRAVIS	SOIL	< LOD	< LOD	66.01	< LOD	338.6	38824.32	680.22	117.68	62.27	1690.1	< LOD	8677.66	3744.15	2245.21	311.87
2034	TestAll Geo	ppm	A1024	HIT	BRIANA TRAVIS	SOIL	< LOD	10.54	67.82	< LOD	252.61	44487.74	795.42	83.12	72.1	2598.81	< LOD	9133.05	7054.89	1120.46	264.6
2035	TestAll Geo	ppm	A1025	HIT	BRIANA TRAVIS	SOIL	< LOD	< LOD	42.95	< LOD	441.93	31764.27	333.02	90.36	70.57	2697.16	< LOD	7257.71	5172.05	1468.44	< LOD
2036	TestAll Geo	ppm	A1025	HIT	BRIANA TRAVIS	SOIL	< LOD	10.39	64.87	27.08	433.02	49027.09	843.32	127.72	69.77	2363.86	< LOD	7670.87	5533.3	1501.68	346.8
2037	TestAll Geo	ppm	A1026	HIT	BRIANA TRAVIS	SOIL	< LOD	< LOD	41.95	< LOD	392.85	49969.48	632.45	101.84	86.06	1901.96	< LOD	7654.95	3962.49	1917.3	< LOD
2038	TestAll Geo	ppm	A1026	HIT	BRIANA TRAVIS	SOIL	< LOD	< LOD	54.29	< LOD	401.89	59042.45	844.56	68.68	61.45	2731.07	51.76	10092.07	7937.4	1377.77	185.99
2039	TestAll Geo	ppm	A1027	HIT	BRIANA TRAVIS	SOIL	< LOD	< LOD	49.12	< LOD	232.59	28749.5	408.4	109.09	96.84	3260.87	< LOD	7613.22	6274.31	1243.83	182
2040	TestAll Geo	ppm	A1027	HIT	BRIANA TRAVIS	SOIL	< LOD	< LOD	19.34	< LOD	< LOD	28319.76	426.88	64.95	80.72	2798.03	< LOD	8338.6	5459.44	2483.11	232.05
2041	TestAll Geo	ppm	A1028	HIT	BRIANA TRAVIS	SOIL	< LOD	9.27	48.38	< LOD	232.51	26325.49	470.25	120.93	71.06	2238.48	< LOD	6972.37	2902.24	1548.73	250.19
2042	TestAll Geo	ppm	A1028	HIT	BRIANA TRAVIS	SOIL	< LOD	5.01	28.07	< LOD	< LOD	27534.06	463.7	50.34	98.09	4233.49	< LOD	9589.22	11124.5	878.69	398.6
2043	TestAll Geo	ppm	A1029	HIT	BRIANA TRAVIS	SOIL	< LOD	6.04	39.11	29.26	128.49	22948.5	251.77	101.88	70.89	2383.6	< LOD	9236.8	6596.73	1397.52	474.16
2044	TestAll Geo	ppm	A1029	HIT	BRIANA TRAVIS	SOIL	< LOD	14.51	41.94	< LOD	< LOD	26698.92	295.84	76.2	90.44	3030.84	41.52	7378.14	6605.32	1305.49	413.19
2045	TestAll Geo	ppm	A1030	HIT	BRIANA TRAVIS	SOIL	< LOD	13.08	40.36	< LOD	< LOD	24719.29	427.23	66.8	71.66	4271.29	< LOD	8700.98	10665.46	793.07	653.74
2046	TestAll Geo	ppm	A1030	HIT	BRIANA TRAVIS	SOIL	< LOD	< LOD	36.95	< LOD	175.14	27361.8	666.15	69.88	85.8	2343.8	40.84	9563.7	5932.44	2333.79	522.28
2047	TestAll Geo	ppm	A1031	HIT	BRIANA TRAVIS	SOIL	< LOD	< LOD	73.71	43.58	426.67	44455.22	745.49	78.97	138.42	4024.38	69.05	10501.14	10709.69	1058.52	525.13
2048	TestAll Geo	ppm	A1031	HIT	BRIANA TRAVIS	SOIL	< LOD	8.6	78.89	43.79	415.27	52116.72	885.15	105.76	108.88	2701.78	70.31	10768.07	5350.01	2179.23	307.63
2049	TestAll Geo	ppm	A1032	HIT	BRIANA TRAVIS	SOIL	< LOD	5.51	52.65	< LOD	293.09	28054.03	489.68	93.72	86.28	2890	< LOD	7525.33	4376.98	1731.09	394.69
2050	TestAll Geo	ppm	A1032	HIT	BRIANA TRAVIS	SOIL	< LOD	11.47	56.41	28.42	314.95	34943.5	715.02	88.59	80.73	2383.59	< LOD	7725.18	5251.96	1867.63	282.15
2051	TestAll Geo	ppm	A1033	HIT	BRIANA TRAVIS	SOIL	< LOD	< LOD	40.55	< LOD	213.88	26420.63	573.33	74.52	71.72	1887.31	< LOD	6935.38	3593.34	2120.03	309.84
2052	TestAll Geo	ppm	A1033	HIT	BRIANA TRAVIS	SOIL	< LOD	7.33	51.55	< LOD	155.48	29551.48	744.33	96.24	91.75	2240.58	50.56	6429.43	3604.41	1283.39	233.43
2053	TestAll Geo	ppm	A1034	HIT	BRIANA TRAVIS	SOIL	< LOD	< LOD	53.77	< LOD	202.83	23055.22	414.88	109.68	60.15	1301.58	< LOD	5896.48	2232.56	1076.85	311.89
2054	TestAll Geo	ppm	A1034	HIT	BRIANA TRAVIS	SOIL	< LOD	< LOD	61.73	< LOD	164.86	33041.55	580.81	96	89.12	2106.08	55.01	8251.33	4480.15	2195.23	270.81
2055	TestAll Geo	ppm	A1035	HIT	BRIANA TRAVIS	SOIL	< LOD	< LOD	41.95	< LOD	280.67	24792.77	374.64	132.49	57.93	1551.66	< LOD	7749.25	2635.71	2171.04	278.44
2056	TestAll Geo	ppm	A1036	HIT	BRIANA TRAVIS	SOIL	6.36	6.94	62.7	< LOD	244.42	24415.82	253.34	116.19	91.88	2813.78	< LOD	5617.75	2206.43	1430.02	368.4
2057	TestAll Geo	ppm	A1036	HIT	BRIANA TRAVIS	SOIL	< LOD	14.78	84.77	34.13	198.57	37822.52	921.93	94.29	81.21	2518.14	< LOD	8662.69	6777.67	2385.14	535.72
2058	TestAll Geo	ppm	A1037	HIT	BRIANA TRAVIS	SOIL	5.15	11.94	31.76	< LOD	115.41	19013.02	351.35	75.5	65.03	2925.45	< LOD	7673.72	4448.33	2099.53	583.34
2059	TestAll Geo	ppm	A1037	HIT	BRIANA TRAVIS	SOIL	< LOD	13.52	30.84	< LOD	< LOD	21956.54	347.66	51.52	64.82	2455.88	< LOD	8098.64	7238.16	2095.38	573.49
2060	TestAll Geo	ppm	A1038	HIT	BRIANA TRAVIS	SOIL	< LOD	9.54	56.63	< LOD	217.22	24442.84	343.51	83.36	76.93	2839.29	< LOD	6026.89	4741.23	1065.46	367.45
2061	TestAll Geo	ppm	A1038	HIT	BRIANA TRAVIS	SOIL	< LOD	< LOD	53.04	< LOD	< LOD	32905.41	543.9	38.24	95.93	3302.87	< LOD	9875.27	9076.11	1684.42	324.28
2062	TestAll Geo	ppm	A1039	HIT	BRIANA TRAVIS	SOIL	< LOD	< LOD	78.27	< LOD	177.84	33493.29	834.02	38.31	76.42	3137.01	< LOD	10569.38	9078.94	1380.5	310.08
2063	TestAll Geo	ppm	A1039	HIT	BRIANA TRAVIS	SOIL	< LOD	8.6	78.35	< LOD	< LOD	39314.47	887.43	57.39	72.63	3135.89	59.5	11722.8	9919.75	1590.64	279.33
2064	TestAll Geo	ppm	A1040	HIT	BRIANA TRAVIS	SOIL	< LOD	< LOD	73.84	< LOD	257.19	34985.48	409.91	117.27	88.27	2426.37	< LOD	8990.48	5270.9	3096.13	288.6
2065	TestAll Geo	ppm	A1040	HIT	BRIANA TRAVIS	SOIL	14.72	< LOD	58.73	< LOD	298.88	38312.96	411.25	92.47	100.11	2938.81	49.38	6909.76	7118.87	1088.75	233.9
2066	TestAll Geo	ppm	A1041	HIT	BRIANA TRAVIS	SOIL	< LOD	7.49	43.88	< LOD	208.92	20247.73	366.89	129.11	66.5	1607.24	< LOD	5848.66	2770.14	1295.67	554.3
2067	TestAll Geo	ppm	A1041	HIT	BRIANA TRAVIS	SOIL	< LOD	11.9	40.85	< LOD	< LOD	29850.18	490.02	84.05	103.4	2770.51	< LOD	7957.53	6184.1	1966.09	396.26
2068	TestAll Geo	ppm	A1042	HIT	BRIANA TRAVIS	SOIL	< LOD	< LOD	46.49	25.49	238.99	30802.89	547.83	96.73	83.39	2151.87	< LOD	8541.36	4203.01	2783.99	449.59
2069	TestAll Geo	ppm	A1042	HIT	BRIANA TRAVIS	SOIL	< LOD	10.27	62.35	< LOD	< LOD	38002.73	712.99	80.06	103.86	2952.97	45.62	9481.5	7292.06	1285.84	368.57
2070	TestAll Geo	ppm	A1043	HIT	BRIANA TRAVIS	SOIL	< LOD	< LOD	53.89	32.19	246.83	25659.77	570.63	115.42	68.43	1963.86	< LOD	8183.58	4192.73	1975.56	438.43
2071	TestAll Geo	ppm	A1043	HIT	BRIANA TRAVIS	SOIL	< LOD	< LOD	42.4	< LOD	230	32750.76	581.46	91.18	99	2255.81	41.15	7609.2	4151.48	1452.18	421.06
2072	TestAll Geo	ppm	A1044	HIT	BRIANA TRAVIS	SOIL	< LOD	< LOD	128.79	< LOD	196.24	19469.46	381.1	118.67	74.24	2671.49	37.23	6201.4	4063.71	1296.25	671.04

Index	Type	Units	SAMPLE_NUM	PROJ	INSPECTOR	NOTE	Mo	As	Zn	Cu	Co	Fe	Mn	Cr	V	Ti	Sc	Ca	K	S	Ba
2073	TestAll Geo	ppm	A1044	HIT	BRIANA TRAVIS	SOIL	< LOD	< LOD	156.17	< LOD	< LOD	28611	620.96	93.34	93.75	2468.9	68.82	11000.91	5586.28	2425.76	638.73
2074	TestAll Geo	ppm	A1045	HIT	BRIANA TRAVIS	SOIL	< LOD	9.8	49.87	< LOD	236.41	32215.17	667	101.9	85.43	2626.88	< LOD	8789.12	8365.59	1226.24	595.16
2075	TestAll Geo	ppm	A1045	HIT	BRIANA TRAVIS	SOIL	< LOD	9.79	48.2	< LOD	< LOD	29197.13	522.91	87.96	73.5	2679.93	< LOD	8057.84	9657.51	914	590.96
2076	TestAll Geo	ppm	A1046	HIT	BRIANA TRAVIS	SOIL	4.87	6.19	70.59	< LOD	169.73	25687.56	501.36	88.53	77.55	3042.23	33.59	6972.34	5906.43	1191.39	361.73
2077	TestAll Geo	ppm	A1046	HIT	BRIANA TRAVIS	SOIL	< LOD	7.56	71.37	< LOD	< LOD	32066.21	700.36	71.13	110.32	3020.11	58.77	10957.15	8769.84	1908.17	382.85
2078	TestAll Geo	ppm	A1047	HIT	BRIANA TRAVIS	SOIL	< LOD	10.72	70.91	24.54	245.05	31814.14	580.07	73	103.54	3258.89	< LOD	10602.71	9239.97	1242.01	375.2
2079	TestAll Geo	ppm	A1047	HIT	BRIANA TRAVIS	SOIL	< LOD	14.02	63.24	45.64	225.93	37951.4	834.81	107.52	106.09	3421.42	82.61	10807.25	9937.38	1432.33	416.08
2080	TestAll Geo	ppm	A1048	HIT	BRIANA TRAVIS	SOIL	< LOD	< LOD	58.86	< LOD	165.97	29851.11	612.58	63.39	85.8	3397.2	< LOD	10681.7	8130.53	1161.25	343.22
2081	TestAll Geo	ppm	A1048	HIT	BRIANA TRAVIS	SOIL	< LOD	< LOD	68.14	< LOD	< LOD	36910.81	774.06	45.94	99.05	2928.07	45.51	11095.4	9538.63	978.62	468.44
2082	TestAll Geo	ppm	A1049	HIT	BRIANA TRAVIS	SOIL	< LOD	19.51	33.39	< LOD	< LOD	23523.39	684.33	82.9	86.38	2344.89	< LOD	8860.49	5399.64	2684.84	408.02
2083	TestAll Geo	ppm	A1049	HIT	BRIANA TRAVIS	SOIL	< LOD	16.65	29.39	< LOD	< LOD	23801.86	538.19	91.07	78.65	2455.41	< LOD	8129.36	5466.4	3195.72	349.21
2084	TestAll Geo	ppm	A1050	HIT	BRIANA TRAVIS	SOIL	5.39	11.42	33.83	< LOD	< LOD	23725.4	461.49	89.73	72.89	1884.61	< LOD	7614.32	4464.52	2218.07	192.75
2085	TestAll Geo	ppm	A1050	HIT	BRIANA TRAVIS	SOIL	< LOD	9.56	36.62	< LOD	< LOD	25076.79	500.98	67.65	81.54	2406.41	< LOD	7295.95	6064.8	2235.55	289.8
2086	TestAll Geo	ppm	A1051	HIT	BRIANA TRAVIS	SOIL	< LOD	< LOD	29.21	< LOD	227.28	21566	750.74	118.53	64.98	1243.49	< LOD	6362.12	1825.78	1810.82	190.75
2087	TestAll Geo	ppm	A1051	HIT	BRIANA TRAVIS	SOIL	< LOD	10.03	31.88	< LOD	< LOD	29710.16	872.83	73.39	94.1	2945.92	< LOD	8684.55	8390.23	1892.84	366.25
2088	TestAll Geo	ppm	A1052	HIT	BRIANA TRAVIS	SOIL	5.7	22.85	35.13	< LOD	150.7	19150.41	214.55	97.86	101.8	3977.3	< LOD	7723.34	2964.11	2445.7	211.73
2089	TestAll Geo	ppm	A1052	HIT	BRIANA TRAVIS	SOIL	< LOD	28.86	30.11	< LOD	< LOD	24903.18	626.58	86.55	96.16	3340.45	< LOD	7704.51	5756.01	2453.66	164.77
2090	TestAll Geo	ppm	A1053	HIT	BRIANA TRAVIS	SOIL	5.26	9.43	53.92	26.03	154.73	21779.95	368.51	111.34	94.08	3157.42	< LOD	7750.13	2840.74	2498.04	300.63
2091	TestAll Geo	ppm	A1053	HIT	BRIANA TRAVIS	SOIL	< LOD	15.36	42.87	< LOD	< LOD	26652.46	724.21	103.37	75.05	2864.65	49.7	9189.47	8592.77	1406.34	320.88
2092	TestAll Geo	ppm	A1054	HIT	BRIANA TRAVIS	SOIL	< LOD	13.39	49.24	< LOD	296.9	24278.41	439.14	157.79	122.5	3301.12	< LOD	7091.04	2221.77	2815.69	415.88
2093	TestAll Geo	ppm	A1054	HIT	BRIANA TRAVIS	SOIL	< LOD	13	49.24	< LOD	171.55	34817.7	889.15	135.43	132.19	2337.82	< LOD	10646.83	6629.93	2199.39	397.69
2094	TestAll Geo	ppm	A1055	HIT	BRIANA TRAVIS	SOIL	< LOD	18.33	115.77	26.07	< LOD	37912.5	965.27	92.51	105.78	2878.39	< LOD	7827.64	4731.6	2223.19	267.41
2095	TestAll Geo	ppm	A1055	HIT	BRIANA TRAVIS	SOIL	< LOD	17.94	124.7	43.22	227.03	40405.82	1831.31	134.99	82.8	1916.48	214.8	20106.4	5076.4	2577.8	286.17
2096	TestAll Geo	ppm	A1056	HIT	BRIANA TRAVIS	SOIL	< LOD	10.33	43.89	< LOD	< LOD	26971.86	715.69	63.41	105.68	2896.12	< LOD	7163.61	9213.35	2125.83	288.04
2097	TestAll Geo	ppm	A1056	HIT	BRIANA TRAVIS	SOIL	< LOD	13.06	54.63	< LOD	< LOD	34034.5	1424.28	120.46	73.28	1826.85	49.44	9939.81	7712.74	2720.45	367.54
2098	TestAll Geo	ppm	A1057	HIT	BRIANA TRAVIS	SOIL	< LOD	< LOD	68	27.51	217.59	20900.45	411.75	118.76	81.53	2881.5	35.55	7688.91	3414.44	2397.62	384.5
2099	TestAll Geo	ppm	A1057	HIT	BRIANA TRAVIS	SOIL	< LOD	5.24	58.67	< LOD	< LOD	22536.96	630.33	71.53	67.99	2025.39	47.49	8898.7	6214.35	2312.3	367.79
2100	TestAll Geo	ppm	A1058	HIT	BRIANA TRAVIS	SOIL	4.61	< LOD	39.38	< LOD	126.71	16621.16	351.76	125.62	72.47	2827.77	69.22	8653	4244.04	2379.1	424.24
2101	TestAll Geo	ppm	A1058	HIT	BRIANA TRAVIS	SOIL	< LOD	11.08	31.25	< LOD	< LOD	22200.29	555.23	90.58	81.82	2969.33	105.3	15643.35	12333.45	2142.27	636.86
2102	TestAll Geo	ppm	A1059	HIT	BRIANA TRAVIS	SOIL	< LOD	6.59	59.96	< LOD	169.06	19906.25	484.41	102.84	112.61	4006.29	< LOD	7524.91	4135.97	2108.59	341.07
2103	TestAll Geo	ppm	A1059	HIT	BRIANA TRAVIS	SOIL	< LOD	10.95	53.32	< LOD	< LOD	27560.07	663.45	111.77	76.75	2630.6	< LOD	7590.59	7434.82	2270.29	498.81
2104	TestAll Geo	ppm	A1060	HIT	BRIANA TRAVIS	SOIL	< LOD	8.96	71.43	< LOD	169.42	23195.03	545.78	116.37	76.3	1630.46	< LOD	7168.46	4358.99	2286.85	382.62
2105	TestAll Geo	ppm	A1060	HIT	BRIANA TRAVIS	SOIL	< LOD	9.79	79.55	31.53	< LOD	33174.32	963.04	86.06	91.59	3326.24	< LOD	9063.35	10206.31	1828.77	411.55
2106	TestAll Geo	ppm	A1061	HIT	BRIANA TRAVIS	SOIL	< LOD	< LOD	77.93	< LOD	153.21	29192.21	589.18	94.81	117.4	3921.99	< LOD	8786.65	7131.09	1675.76	469.12
2107	TestAll Geo	ppm	A1061	HIT	BRIANA TRAVIS	SOIL	< LOD	11.6	70.53	< LOD	< LOD	31939.45	664.64	99.21	81.43	2958.35	< LOD	10975.15	7833.97	1672.69	323.09
2108	TestAll Geo	ppm	A1062	HIT	BRIANA TRAVIS	SOIL	4.88	9.22	95.67	34.66	244.05	29965.65	1004.68	149.69	77.51	1565.35	45.55	10429.5	3953.85	2625.77	530.58
2109	TestAll Geo	ppm	A1062	HIT	BRIANA TRAVIS	SOIL	< LOD	10.98	103.22	< LOD	251.86	36247.13	2237.75	129.68	88.42	2359.7	< LOD	8912.66	7932.31	2320.36	463.41
2110	TestAll Geo	ppm	A1063	HIT	BRIANA TRAVIS	SOIL	< LOD	9.49	123.63	24.42	283.67	32235.35	597.65	105.28	106.15	2880.99	< LOD	8402.57	6261.72	2645.45	372.61
2111	TestAll Geo	ppm	A1063	HIT	BRIANA TRAVIS	SOIL	< LOD	15	135.1	< LOD	< LOD	39576.26	1103.19	106.98	116.95	3555.15	< LOD	8562.99	9080.06	3185.05	430.77
2112	TestAll Geo	ppm	A1064	HIT	BRIANA TRAVIS	SOIL	< LOD	11.43	93.71	< LOD	350.96	32572.89	623.32	156.66	96.63	3249.4	40.91	7293.81	3513.6	2425.14	256.92

Index	Type	Units	SAMPLE_NUM	PROJ	INSPECTOR	NOTE	Mo	As	Zn	Cu	Co	Fe	Mn	Cr	V	Ti	Sc	Ca	K	S	Ba
2113	TestAll Geo	ppm	A1064	HIT	BRIANA TRAVIS	SOIL	< LOD	10.63	103.04	< LOD	< LOD	44039.52	1044.2	100.5	156.71	3151.56	< LOD	10225.8	6741.89	2928.45	344.74
2114	TestAll Geo	ppm	A1065	HIT	BRIANA TRAVIS	SOIL	< LOD	7.44	47.96	< LOD	196.4	22936.33	319.55	137.86	67.42	2161.61	< LOD	6844.75	3074.15	1874.15	355.86
2115	TestAll Geo	ppm	A1065	HIT	BRIANA TRAVIS	SOIL	< LOD	< LOD	32.14	< LOD	< LOD	30270.81	353.57	132.78	90.96	2568.18	< LOD	7989.49	7476.95	2512	354.56
2116	TestAll Geo	ppm	A1066	HIT	BRIANA TRAVIS	SOIL	< LOD	< LOD	52.88	< LOD	287.55	20991.09	299.66	105.51	90.02	2570.45	< LOD	7324.49	4493.98	1917.55	394.46
2117	TestAll Geo	ppm	A1066	HIT	BRIANA TRAVIS	SOIL	< LOD	< LOD	46.83	< LOD	146.43	26972.17	544.26	79.12	69.7	2565.65	< LOD	8179.16	8359.14	1041.51	496.89
2118	TestAll Geo	ppm	A1067	HIT	BRIANA TRAVIS	SOIL	< LOD	6.9	48.96	< LOD	144.04	15778.87	310.27	88.14	63.27	1655.14	< LOD	6857.86	6512.7	599.58	418.78
2119	TestAll Geo	ppm	A1067	HIT	BRIANA TRAVIS	SOIL	< LOD	< LOD	60.17	< LOD	< LOD	22479.11	445.16	86.55	66.54	2027.03	< LOD	6747.78	6130.35	996.77	374.43
2120	TestAll Geo	ppm	A1068	HIT	BRIANA TRAVIS	SOIL	< LOD	10.85	44.82	< LOD	179.54	17825.21	323.34	112.89	67.02	2058.24	< LOD	5843.61	3228.48	1710.76	395.25
2121	TestAll Geo	ppm	A1068	HIT	BRIANA TRAVIS	SOIL	< LOD	17.41	57.75	< LOD	< LOD	26048.89	350.61	105.62	77.59	2648.79	< LOD	8410.51	6571.61	1805.08	349.83
2122	TestAll Geo	ppm	A1069	HIT	BRIANA TRAVIS	SOIL	< LOD	10.43	57.36	< LOD	220.78	21682.51	402.4	122.07	80.27	1924.23	< LOD	7864.32	5891.07	1832.05	306.73
2123	TestAll Geo	ppm	A1069	HIT	BRIANA TRAVIS	SOIL	< LOD	10.12	56.9	< LOD	159.77	26761.09	564.37	86.05	67.71	2383.01	< LOD	7885.94	5482.57	2060.77	239.73
2124	TestAll Geo	ppm	A1070	HIT	BRIANA TRAVIS	SOIL	< LOD	< LOD	55.97	< LOD	< LOD	23583.38	419.26	35.7	66.22	2590.77	48.79	8930.99	7513.57	1828.06	466.44
2125	TestAll Geo	ppm	A1070	HIT	BRIANA TRAVIS	SOIL	< LOD	< LOD	56.29	< LOD	< LOD	24452.91	417.69	59.06	75.45	2465.67	54.63	9802.71	6792.08	2108.23	313.21
2126	TestAll Geo	ppm	A1071	HIT	BRIANA TRAVIS	SOIL	< LOD	< LOD	77.99	< LOD	228.35	17652.25	602.01	142.72	73.63	2541.81	40.38	7360.86	2324.17	2209.69	612.05
2127	TestAll Geo	ppm	A1071	HIT	BRIANA TRAVIS	SOIL	< LOD	< LOD	92.26	< LOD	< LOD	17409.92	1246.4	79.73	59.57	1305.28	91.59	12477.25	3326.28	2295.47	474.51
2128	TestAll Geo	ppm	A1072	HIT	BRIANA TRAVIS	SOIL	< LOD	< LOD	60.27	< LOD	153.18	17361.63	393.2	108.98	70.87	2787.45	< LOD	6650.04	3378.4	1700.54	777.81
2129	TestAll Geo	ppm	A1072	HIT	BRIANA TRAVIS	SOIL	< LOD	10.19	54.06	< LOD	121.96	20907.95	528.06	86.92	81.26	1823.47	45.32	9074.05	4187.03	2853.54	454.35
2130	TestAll Geo	ppm	A1073	HIT	BRIANA TRAVIS	SOIL	< LOD	9.65	73.44	53.13	< LOD	26096.57	601.17	76.13	77.87	3333.58	< LOD	9759.89	12347.52	1085.42	386.34
2131	TestAll Geo	ppm	A1073	HIT	BRIANA TRAVIS	SOIL	< LOD	< LOD	52.36	24.1	< LOD	25493.9	588.52	89.54	91.68	2592.05	< LOD	8281.1	7520.65	2312.52	515.13
2132	TestAll Geo	ppm	A1074	HIT	BRIANA TRAVIS	SOIL	< LOD	< LOD	69.67	25.34	150.42	24469.93	368.92	94.41	75.78	1996.49	40.64	8657.78	6265.66	2158.42	377.71
2133	TestAll Geo	ppm	A1074	HIT	BRIANA TRAVIS	SOIL	< LOD	< LOD	60.94	29.16	< LOD	29412.94	438.98	120.59	80.81	2199.95	< LOD	7590.58	6744.25	2544.87	342.57
2134	TestAll Geo	ppm	A1075	HIT	BRIANA TRAVIS	SOIL	< LOD	< LOD	63.48	< LOD	114.92	18449.01	662.96	101.69	80.02	2091.56	50.59	8193.85	3904.84	2232.76	490.75
2135	TestAll Geo	ppm	A1075	HIT	BRIANA TRAVIS	SOIL	< LOD	< LOD	98.98	< LOD	230.09	26802.37	655.87	61.47	95.35	2654.56	< LOD	10595.57	6668.26	2594.78	526.78
2136	TestAll Geo	ppm	A1076	HIT	BRIANA TRAVIS	SOIL	< LOD	8.71	54.16	29.11	452.29	28532.61	424.05	127.21	93.93	2867.99	40.45	7711.74	4216.08	2148.68	520.35
2137	TestAll Geo	ppm	A1076	HIT	BRIANA TRAVIS	SOIL	6.33	9.34	57.26	31.71	< LOD	38799.54	764.84	88.79	117.59	2572.92	< LOD	9536.07	7566.43	2483.8	488.98
2138	TestAll Geo	ppm	A1077	HIT	BRIANA TRAVIS	SOIL	< LOD	8.83	62.94	< LOD	< LOD	23165.75	548.74	122.41	90.7	1757.59	58.32	9169.91	3105.06	3170.54	533.79
2139	TestAll Geo	ppm	A1077	HIT	BRIANA TRAVIS	SOIL	< LOD	< LOD	73.93	< LOD	< LOD	28278.41	879.88	80.1	118.95	2641.28	< LOD	9554.4	6866	2513.29	504.86
2140	TestAll Geo	ppm	A1078	HIT	BRIANA TRAVIS	SOIL	< LOD	< LOD	75.41	< LOD	240.76	28792.17	720.88	138.93	74.69	1926.34	41.22	6373.1	2524.86	2038.6	< LOD
2141	TestAll Geo	ppm	A1078	HIT	BRIANA TRAVIS	SOIL	< LOD	< LOD	68.22	< LOD	201.85	31082.77	609.34	92.81	87.35	1977.7	< LOD	6316.47	3479.37	1569.38	245.43
2142	TestAll Geo	ppm	A1079	HIT	BRIANA TRAVIS	SOIL	< LOD	< LOD	54.42	< LOD	205.95	18121.68	255.82	82.77	78.57	2907.41	< LOD	5128.96	2456.75	1126.1	< LOD
2143	TestAll Geo	ppm	A1079	HIT	BRIANA TRAVIS	SOIL	< LOD	< LOD	90.12	< LOD	170.11	33584.87	815.72	71.37	78.39	2393.74	56.7	8526.52	5423.71	1433.06	< LOD
2144	TestAll Geo	ppm	A1080	HIT	BRIANA TRAVIS	SOIL	5.24	8.29	111.76	26.7	265.43	27690.51	830.22	135.83	72.88	2541.01	32.83	7165.16	3523.32	1757.11	< LOD
2145	TestAll Geo	ppm	A1080	HIT	BRIANA TRAVIS	SOIL	< LOD	< LOD	82.62	< LOD	189.67	28438.11	1322.68	91.62	53.79	1565.09	45.35	6606.79	2827.69	1556.36	< LOD
2146	TestAll Geo	ppm	A1081	HIT	BRIANA TRAVIS	SOIL	< LOD	< LOD	89.03	< LOD	194.58	20671.06	804.08	92.81	52.81	1198.21	33.36	6173.79	2497.16	1254.03	< LOD
2147	TestAll Geo	ppm	A1081	HIT	BRIANA TRAVIS	SOIL	< LOD	< LOD	153.92	< LOD	155.88	32144.36	1888.65	81.14	64.83	2033.4	51.16	10927.09	3664.61	1889.14	< LOD
2148	TestAll Geo	ppm	A1082	HIT	BRIANA TRAVIS	SOIL	< LOD	< LOD	87.35	< LOD	213.24	24731.7	772.4	154.61	75.83	1815.19	41.51	7936.92	1977.02	2458.85	332.92
2149	TestAll Geo	ppm	A1082	HIT	BRIANA TRAVIS	SOIL	< LOD	< LOD	104.95	< LOD	171.39	34199.41	852.69	96.14	85.14	2656.38	< LOD	11374.16	4778.03	2822.22	< LOD
2150	TestAll Geo	ppm	A1083	HIT	BRIANA TRAVIS	SOIL	< LOD	7.68	89.85	35.98	237.94	26155.02	693.61	142.94	71.43	3648.96	< LOD	8656.14	2631.17	2495.83	255.59
2151	TestAll Geo	ppm	A1083	HIT	BRIANA TRAVIS	SOIL	< LOD	< LOD	89.96	< LOD	< LOD	31707.48	1189.11	49.6	88.9	2239.58	60.2	9151.33	3855.98	2291.28	< LOD
2152	TestAll Geo	ppm	A1084	HIT	BRIANA TRAVIS	SOIL	< LOD	< LOD	63.28	< LOD	175.14	16956.38	417.47	73.21	76.06	2565.62	< LOD	6862.92	2967.53	1626.95	< LOD

Index	Type	Units	SAMPLE_NUM	PROJ	INSPECTOR	NOTE	Mo	As	Zn	Cu	Co	Fe	Mn	Cr	V	Ti	Sc	Ca	K	S	Ba
2153	TestAll Geo	ppm	A1084	HIT	BRIANA TRAVIS	SOIL	< LOD	< LOD	83.4	< LOD	< LOD	25534.13	944.76	75.35	30.81	1612.37	44.98	7312.42	3480.19	814.13	< LOD
2154	TestAll Geo	ppm	A1085	HIT	BRIANA TRAVIS	SOIL	4	< LOD	69.88	< LOD	143.95	17728.71	862.82	< LOD	72.14	1968.82	36.84	7736.23	3319.47	1577.21	< LOD
2155	TestAll Geo	ppm	A1085	HIT	BRIANA TRAVIS	SOIL	< LOD	< LOD	89.4	< LOD	157.14	28875.89	1255.64	60.61	84.26	2536.34	< LOD	9355.36	5833.65	1025.06	278.4
2156	TestAll Geo	ppm	A1086	HIT	BRIANA TRAVIS	SOIL	< LOD	< LOD	88.8	27.21	271.8	28428.29	730.89	89.36	71.81	1987.18	50.51	8703.96	5075	643.04	< LOD
2157	TestAll Geo	ppm	A1086	HIT	BRIANA TRAVIS	SOIL	< LOD	< LOD	103.57	< LOD	< LOD	41113.38	1661.38	82.26	75.84	2330.09	49.98	14875.95	5966.27	1878.06	231.85
2158	TestAll Geo	ppm	A1087	HIT	BRIANA TRAVIS	SOIL	4.86	< LOD	80.95	24.91	127.61	24679.43	864.57	56.38	104.94	3790.75	57.21	9958.19	4809.58	1822.43	< LOD
2159	TestAll Geo	ppm	A1087	HIT	BRIANA TRAVIS	SOIL	4.41	< LOD	81.45	< LOD	< LOD	32145.18	1077.02	75.33	81.01	2769.57	< LOD	11758.93	6662.14	2729.33	< LOD
2160	TestAll Geo	ppm	A1088	HIT	BRIANA TRAVIS	SOIL	< LOD	< LOD	91.83	< LOD	< LOD	26970.24	1008.68	84.71	97.89	3003.49	< LOD	11431.42	5676.12	2439.16	< LOD
2161	TestAll Geo	ppm	A1088	HIT	BRIANA TRAVIS	SOIL	< LOD	< LOD	106.92	< LOD	214.06	31275.11	1120.68	59.06	90.95	2736.76	< LOD	11425.18	7217.07	1506.1	224.94
2162	TestAll Geo	ppm	A1089	HIT	BRIANA TRAVIS	SOIL	< LOD	< LOD	94.45	< LOD	196.15	31740.69	744.07	40.56	103.98	2755.69	< LOD	10653.77	7593.36	513.16	< LOD
2163	TestAll Geo	ppm	A1089	HIT	BRIANA TRAVIS	SOIL	< LOD	< LOD	113.56	< LOD	< LOD	35043.66	5798.39	49.44	110.56	2793.83	65.92	11626.94	6481.58	1790.87	< LOD
2164	TestAll Geo	ppm	A1090	HIT	BRIANA TRAVIS	SOIL	< LOD	< LOD	59.11	22.33	322.55	24651.94	450.73	138.23	65.98	1307.03	< LOD	4895.54	1268.63	1262.24	< LOD
2165	TestAll Geo	ppm	A1090	HIT	BRIANA TRAVIS	SOIL	< LOD	< LOD	70.22	< LOD	262.21	36965.38	714.33	137.36	93.79	2064.2	< LOD	5598.58	2174.43	1424.95	218.66
2166	TestAll Geo	ppm	A1091	HIT	BRIANA TRAVIS	SOIL	5	< LOD	71.45	< LOD	169.58	28952.08	633.47	107.7	77.94	2175.14	< LOD	8558.47	5420.29	718.14	344.73
2167	TestAll Geo	ppm	A1092	HIT	BRIANA TRAVIS	SOIL	< LOD	< LOD	827.43	34.03	254.7	15456.2	318.87	111.72	51.9	2012.3	< LOD	5005.89	1886.68	720.05	< LOD
2168	TestAll Geo	ppm	A1092	HIT	BRIANA TRAVIS	SOIL	< LOD	< LOD	1599.64	43.62	168.11	23660.47	2670.26	103.5	76.48	1632.92	205.78	20516.92	2285.46	3003.31	< LOD
2169	TestAll Geo	ppm	A1093	HIT	BRIANA TRAVIS	SOIL	< LOD	< LOD	58.63	< LOD	195.08	23582.06	300.63	170.29	100.58	3278.36	< LOD	6342.72	1229.18	2313.05	424.17
2170	TestAll Geo	ppm	A1093	HIT	BRIANA TRAVIS	SOIL	< LOD	< LOD	57.7	< LOD	180.12	26951.68	367.19	105.27	78.92	1845.58	31.12	5373.6	2314.73	1015.78	390.13
2171	TestAll Geo	ppm	A1094	HIT	BRIANA TRAVIS	SOIL	4.69	< LOD	55.47	< LOD	185.75	16169.85	349.81	77.71	50.13	1120.55	< LOD	5610.01	2312.5	696.31	< LOD
2172	TestAll Geo	ppm	A1094	HIT	BRIANA TRAVIS	SOIL	< LOD	< LOD	50.7	< LOD	154.03	19550.82	462.96	65.96	60.91	1557.14	43.38	6633.13	3033.47	828.87	286.22
2173	TestAll Geo	ppm	A1095	HIT	BRIANA TRAVIS	SOIL	< LOD	< LOD	40.15	55.89	224.65	17643.8	238.98	125.65	59.14	1193.92	29.44	5196.66	1296	1038.75	321.92
2174	TestAll Geo	ppm	A1095	HIT	BRIANA TRAVIS	SOIL	< LOD	< LOD	57.76	76.06	< LOD	28102.21	590.18	87.3	77.73	2000.44	48.31	7746.34	3054.56	2456.58	563.05
2175	TestAll Geo	ppm	A1096	HIT	BRIANA TRAVIS	SOIL	< LOD	< LOD	63.66	< LOD	260.81	24519.11	430.11	109.01	92.61	2576.58	< LOD	7186.1	3752.31	1236.68	505.74
2176	TestAll Geo	ppm	A1096	HIT	BRIANA TRAVIS	SOIL	< LOD	9.6	71.39	< LOD	161.34	32251.96	618.99	92.26	114.53	2661.28	< LOD	10679.09	4577.19	2680.4	661.05
2177	TestAll Geo	ppm	A1097	HIT	BRIANA TRAVIS	SOIL	< LOD	< LOD	62.61	< LOD	160.82	18428.68	331.47	110.95	104.92	3498.25	< LOD	7631.62	2417.27	2201.99	369.37
2178	TestAll Geo	ppm	A1097	HIT	BRIANA TRAVIS	SOIL	< LOD	< LOD	54.66	< LOD	< LOD	23398.86	529.83	93.3	89.38	2308.11	< LOD	10047.9	4086.33	2722.72	389.25
2179	TestAll Geo	ppm	A1098	HIT	BRIANA TRAVIS	SOIL	< LOD	8.74	50.13	< LOD	147.27	19774.95	361.13	115.51	65.84	1329.89	43.97	8173.98	2259.08	2655.76	329.97
2180	TestAll Geo	ppm	A1098	HIT	BRIANA TRAVIS	SOIL	< LOD	< LOD	55.84	< LOD	< LOD	26621.3	352.21	97.28	85.71	2557.96	< LOD	10122.11	5241.88	2814.04	261.37
2181	TestAll Geo	ppm	A1099	HIT	BRIANA TRAVIS	SOIL	< LOD	< LOD	46.3	< LOD	183.47	16672.04	255.86	98.62	98.05	3497.47	< LOD	8299.35	3621.74	2490.01	314.58
2182	TestAll Geo	ppm	A1099	HIT	BRIANA TRAVIS	SOIL	< LOD	< LOD	53.69	< LOD	< LOD	20399.88	383.02	78.79	61.16	2232.93	< LOD	12161.56	6460.25	2262.02	237.65
2183	TestAll Geo	ppm	A1100	HIT	BRIANA TRAVIS	SOIL	< LOD	6.4	64.89	< LOD	214.09	25106.58	669.85	113.62	85.27	2046.42	50.24	8971.78	2614.75	2908.5	405.77
2184	TestAll Geo	ppm	A1100	HIT	BRIANA TRAVIS	SOIL	< LOD	9.26	64.58	< LOD	178.08	29067.5	665.8	88.67	100.21	2614.82	47.43	8041.87	4066.78	1504.72	395.31
2185	TestAll Geo	ppm	A1101	HIT	BRIANA TRAVIS	SOIL	< LOD	< LOD	77.87	< LOD	219.79	17903.47	474.64	114.48	54.38	2159.63	37.41	6809.74	2501.95	1584.44	408.79
2186	TestAll Geo	ppm	A1101	HIT	BRIANA TRAVIS	SOIL	< LOD	< LOD	77.94	< LOD	131.21	22414.27	703.09	91.93	83.26	1787.67	47.06	7307.35	3634.13	1639.28	369.37
2187	TestAll Geo	ppm	A1102	HIT	BRIANA TRAVIS	SOIL	5.44	11.17	81.56	< LOD	272.54	22481.89	557.69	108.86	68.26	1467.53	41.82	6838.07	3183.8	1163.8	353.85
2188	TestAll Geo	ppm	A1102	HIT	BRIANA TRAVIS	SOIL	< LOD	< LOD	92.81	< LOD	156.38	28812.15	858.37	68.65	81.81	2701.67	< LOD	9802.75	5756.85	906.52	530.63
2189	TestAll Geo	ppm	A1103	HIT	BRIANA TRAVIS	SOIL	< LOD	< LOD	65.86	< LOD	184.18	23830.78	723.88	152.25	61.3	1894	< LOD	10178.84	2915.74	2023.18	613.34
2190	TestAll Geo	ppm	A1103	HIT	BRIANA TRAVIS	SOIL	< LOD	< LOD	61.51	< LOD	< LOD	35640.56	876.19	77.29	94.79	2653.01	51.29	10030.89	5840.68	2369.02	603.02
2191	TestAll Geo	ppm	A1104	HIT	BRIANA TRAVIS	SOIL	< LOD	< LOD	41.43	< LOD	< LOD	14700.16	556.74	33.45	56.1	1827.16	< LOD	7106.93	1428.2	2196.94	< LOD
2192	TestAll Geo	ppm	A1104	HIT	BRIANA TRAVIS	SOIL	< LOD	< LOD	70.77	< LOD	< LOD	28876.93	840.09	107.58	73.74	2628.28	< LOD	8562.3	4317.28	2343.35	490.41

Index	Type	Units	SAMPLE_NUM	PROJ	INSPECTOR	NOTE	Mo	As	Zn	Cu	Co	Fe	Mn	Cr	V	Ti	Sc	Ca	K	S	Ba
2193	TestAll Geo	ppm	A1105	HIT	BRIANA TRAVIS	SOIL	< LOD	< LOD	61.95	< LOD	126.66	23124.71	626.24	99.82	77.09	2094.17	36.52	8722.4	3253.16	2746.72	416.23
2194	TestAll Geo	ppm	A1105	HIT	BRIANA TRAVIS	SOIL	< LOD	7.68	48.38	< LOD	< LOD	22874.95	614.63	79.1	72.1	2229.55	< LOD	10386.28	3964.73	2662.06	< LOD
2195	TestAll Geo	ppm	A1106	HIT	BRIANA TRAVIS	SOIL	5.52	8.24	50.34	< LOD	186.65	19278.98	299.12	124.76	62.14	1877.09	< LOD	6120.93	3220.74	749.7	447.83
2196	TestAll Geo	ppm	A1106	HIT	BRIANA TRAVIS	SOIL	< LOD	< LOD	73.07	< LOD	< LOD	24369.53	859	90.61	82.02	1968.95	47.67	7646.53	4347.64	953.38	422.94
2197	TestAll Geo	ppm	A1107	HIT	BRIANA TRAVIS	SOIL	< LOD	8.83	88.79	< LOD	175.59	23006.55	505.09	97.86	94.71	1906.81	60.45	8185.74	4001.69	1877.15	367.55
2198	TestAll Geo	ppm	A1107	HIT	BRIANA TRAVIS	SOIL	< LOD	< LOD	109.8	< LOD	129.89	23813.05	490.1	69.07	83.04	1945.17	53.53	8889.15	3764.15	1689.85	< LOD
2199	TestAll Geo	ppm	A1108	HIT	BRIANA TRAVIS	SOIL	4.85	< LOD	59.83	31.99	314.89	26632.82	369.02	145.9	70.5	1577.91	< LOD	6524.89	1632.48	2205.71	302.56
2200	TestAll Geo	ppm	A1108	HIT	BRIANA TRAVIS	SOIL	< LOD	< LOD	69.09	50.83	206.47	38087.12	568.47	135.37	89.99	2096.15	34.87	7291.15	3919.82	1233.08	392.29
2201	TestAll Geo	ppm	A1109	HIT	BRIANA TRAVIS	SOIL	< LOD	< LOD	61.72	< LOD	194.96	21661.06	353.9	93.28	63.17	1657.12	< LOD	7535	4177.21	649.65	475.17
2202	TestAll Geo	ppm	A1109	HIT	BRIANA TRAVIS	SOIL	< LOD	< LOD	78.36	< LOD	< LOD	30969.74	520.15	102.42	68.4	2397.58	51.62	10263.43	5418	1205.42	299.26
2203	TestAll Geo	ppm	A1110	HIT	BRIANA TRAVIS	SOIL	3.8	< LOD	78.85	< LOD	306.85	25586.77	433.92	103.95	100.82	2265.28	< LOD	9016.11	4089.97	1560.12	417.28
2204	TestAll Geo	ppm	A1111	HIT	BRIANA TRAVIS	SOIL	< LOD	< LOD	103.05	< LOD	203.54	22326.33	787	90.25	66.13	1491.29	51.56	8181.12	2453.65	2437.06	< LOD
2205	TestAll Geo	ppm	A1111	HIT	BRIANA TRAVIS	SOIL	< LOD	10.51	111.77	< LOD	227.37	29773.83	1007.51	104.02	90.48	2435.05	67.4	12808.71	5608.94	2634.57	339.04
2206	TestAll Geo	ppm	A1112	HIT	BRIANA TRAVIS	SOIL	< LOD	< LOD	93.97	< LOD	183.75	27118.48	544.93	109.88	67.61	2197.96	46.61	11427.07	5033.68	2813.14	510.58
2207	TestAll Geo	ppm	A1112	HIT	BRIANA TRAVIS	SOIL	< LOD	8.05	80.39	29.65	211	29041.16	593.94	81.04	90.71	2715.18	< LOD	10540.34	6762.94	1044.64	405.7
2208	TestAll Geo	ppm	A1113	HIT	BRIANA TRAVIS	SOIL	< LOD	< LOD	66.14	< LOD	172.19	17414.42	336.27	107.74	59.96	1024.44	< LOD	4851.16	1351.22	969.79	378.96
2209	TestAll Geo	ppm	A1114	HIT	BRIANA TRAVIS	SOIL	5.07	< LOD	63.4	< LOD	259.95	18075.2	230.43	99.3	90.69	2703.32	< LOD	6219.5	4091.72	807.27	< LOD
2210	TestAll Geo	ppm	A1114	HIT	BRIANA TRAVIS	SOIL	< LOD	< LOD	66.87	< LOD	< LOD	26132.44	510.12	94.89	74.92	1850.68	49.43	8291.29	3631.2	2763.95	445.8
2211	TestAll Geo	ppm	A1115	HIT	BRIANA TRAVIS	SOIL	< LOD	< LOD	987.2	80.08	287.16	24369.32	507.84	117.45	99.22	2484.65	< LOD	6976.3	2913.91	1303.95	897.34
2212	TestAll Geo	ppm	A1115	HIT	BRIANA TRAVIS	SOIL	< LOD	13.01	1231.6	115.9	180.22	33398.91	702.94	97.15	100.22	2293.47	38.89	7755.25	4833.64	1181.58	725.21
2213	TestAll Geo	ppm	A1116	HIT	BRIANA TRAVIS	SOIL	< LOD	< LOD	121.25	< LOD	199.87	18415.43	337.67	89.53	59.63	2149.19	< LOD	7197.2	3890.02	1169.61	< LOD
2214	TestAll Geo	ppm	A1116	HIT	BRIANA TRAVIS	SOIL	< LOD	11.1	149.54	< LOD	133.08	26393.86	857.75	67.54	69.63	2168.75	< LOD	11003.79	5151.43	2777.32	439.35
2215	TestAll Geo	ppm	A1117	HIT	BRIANA TRAVIS	SOIL	< LOD	< LOD	74.16	< LOD	286.67	20342.51	328.89	147.64	75.69	1922.58	36.01	5553.1	1440.64	1105.04	520.79
2216	TestAll Geo	ppm	A1117	HIT	BRIANA TRAVIS	SOIL	4.88	11.45	132.95	< LOD	< LOD	31041.82	1041.86	115.96	83.1	2394.76	50.59	12188.78	4315.64	2581.62	714.16
2217	TestAll Geo	ppm	A1118	HIT	BRIANA TRAVIS	SOIL	< LOD	10.14	81.57	< LOD	236.12	25221.73	577.37	150.95	83.5	1511.97	52.03	11200.27	2332.94	3337.84	815.88
2218	TestAll Geo	ppm	A1118	HIT	BRIANA TRAVIS	SOIL	< LOD	< LOD	85.12	< LOD	230.53	29930.34	812.93	91.42	80.37	2105.39	67.62	9506.1	3971.13	1376.26	897.66
2219	TestAll Geo	ppm	A1119	HIT	BRIANA TRAVIS	SOIL	< LOD	< LOD	81.74	< LOD	178.14	13039.93	455.49	63.77	50.56	1407.2	37.21	5491.3	1954.29	1261.66	< LOD
2220	TestAll Geo	ppm	A1119	HIT	BRIANA TRAVIS	SOIL	< LOD	< LOD	86.84	< LOD	< LOD	19029.13	379.93	61.53	58.41	1736.41	53.18	8381.72	4544.53	1522.25	< LOD
2221	TestAll Geo	ppm	A1120	HIT	BRIANA TRAVIS	SOIL	< LOD	< LOD	70.31	< LOD	255.08	19364.86	436.97	95.54	62.26	2311.02	< LOD	6240.98	2802.35	1074.79	386.2
2222	TestAll Geo	ppm	A1120	HIT	BRIANA TRAVIS	SOIL	< LOD	< LOD	72.63	< LOD	< LOD	24407.92	851.61	58.74	61.38	1895.47	75.56	11055.02	4156.92	2033.25	< LOD
2223	TestAll Geo	ppm	A1121	HIT	BRIANA TRAVIS	SOIL	< LOD	< LOD	61.24	< LOD	206.27	25058.77	461.73	117.08	84.52	2123.39	< LOD	9471.42	4787.85	2080.35	626.12
2224	TestAll Geo	ppm	A1121	HIT	BRIANA TRAVIS	SOIL	< LOD	8.58	61.54	< LOD	156.76	29767.81	853.01	93.65	84.22	2341.32	48.32	12086.5	5039.72	2800.85	521.21
2225	TestAll Geo	ppm	A1122	HIT	BRIANA TRAVIS	SOIL	< LOD	< LOD	70.7	< LOD	177.92	19579.72	689.26	114.88	79.24	2527.88	< LOD	7590.66	3655.52	1449.74	566.09
2226	TestAll Geo	ppm	A1122	HIT	BRIANA TRAVIS	SOIL	< LOD	< LOD	76.87	< LOD	251.19	28443.94	688.21	87.08	103.46	2748.29	49.57	11089.86	5777.15	1944.93	410.66
2227	TestAll Geo	ppm	A1123	HIT	BRIANA TRAVIS	SOIL	< LOD	< LOD	62.93	26.45	286.21	20873.36	491.04	119.94	91.88	2939.89	41.67	8790.68	3744.48	1706.99	855.76
2228	TestAll Geo	ppm	A1123	HIT	BRIANA TRAVIS	SOIL	< LOD	< LOD	78.9	< LOD	< LOD	31719.87	1100.85	103.4	84.51	2426.58	51.29	14391.66	5624.21	2772.09	634.14
2229	TestAll Geo	ppm	A1124	HIT	BRIANA TRAVIS	SOIL	< LOD	< LOD	56.08	32.09	228.83	21631.5	378.03	132.72	89.91	3280.59	52.96	8831.91	1695.77	2426.59	711.11
2230	TestAll Geo	ppm	A1124	HIT	BRIANA TRAVIS	SOIL	< LOD	< LOD	67.8	< LOD	152.23	29422.76	526.54	91.27	78.23	2088.07	< LOD	11418.92	3942.72	2735.4	690.62
2231	TestAll Geo	ppm	A1125	HIT	BRIANA TRAVIS	SOIL	< LOD	< LOD	69.31	< LOD	< LOD	31430.38	753.28	78.23	100.29	3157.63	63.8	10440.36	5165.12	2595.58	538.26
2232	TestAll Geo	ppm	A1125	HIT	BRIANA TRAVIS	SOIL	< LOD	< LOD	48.21	< LOD	< LOD	26692.14	686.99	92.57	93.34	2471.68	< LOD	8861.4	3458.34	3092.45	784.54

Index	Type	Units	SAMPLE_NUM	PROJ	INSPECTOR	NOTE	Mo	As	Zn	Cu	Co	Fe	Mn	Cr	V	Ti	Sc	Ca	K	S	Ba
2233	TestAll Geo	ppm	A1126	HIT	BRIANA TRAVIS	SOIL	< LOD	13.34	82.42	< LOD	271.81	26884.72	484.42	135.89	87.84	3284.65	44.77	9396.05	3537.25	2763.29	699.89
2234	TestAll Geo	ppm	A1126	HIT	BRIANA TRAVIS	SOIL	< LOD	15.02	81.62	24.11	334.56	30568.06	664.5	96.82	90.07	2393.16	79.41	11441.56	4015.45	3378.05	632.99
2235	TestAll Geo	ppm	A1127	HIT	BRIANA TRAVIS	SOIL	< LOD	< LOD	87.43	< LOD	163.91	28248.54	430.41	90.87	92.54	2193.16	46.74	8099.62	4004.48	1713.8	627.72
2236	TestAll Geo	ppm	A1127	HIT	BRIANA TRAVIS	SOIL	< LOD	10.42	84.48	< LOD	< LOD	34998.3	594.74	105.48	119.32	2976.33	66.65	10720.88	5866.65	3037.28	569.55
2237	TestAll Geo	ppm	A1128	HIT	BRIANA TRAVIS	SOIL	< LOD	< LOD	51.77	< LOD	253.97	22556.99	382.31	127.03	68.76	1584.02	< LOD	6314.12	2072.34	1639.09	384.85
2238	TestAll Geo	ppm	A1128	HIT	BRIANA TRAVIS	SOIL	< LOD	< LOD	57.32	< LOD	171.59	32725.93	554.79	121.32	79.72	2302.6	39.73	8574.19	4492.91	2264.03	401.1
2239	TestAll Geo	ppm	A1129	HIT	BRIANA TRAVIS	SOIL	< LOD	10.51	47.08	100.58	277.93	24913.38	612.62	144.73	98.99	3106.13	< LOD	6474.73	1234.64	2455.98	852.39
2240	TestAll Geo	ppm	A1129	HIT	BRIANA TRAVIS	SOIL	< LOD	16.65	60.25	120.04	< LOD	35855.19	1398.6	118.23	98.09	2059.42	< LOD	8455.39	3720.33	3038.14	628.56
2241	TestAll Geo	ppm	A1130	HIT	BRIANA TRAVIS	SOIL	< LOD	< LOD	52.13	35.58	148.16	21320.87	548.99	129.65	81.28	2601.66	< LOD	6981.35	1740.32	2031.53	539.82
2242	TestAll Geo	ppm	A1130	HIT	BRIANA TRAVIS	SOIL	< LOD	9.62	71.85	< LOD	< LOD	31126.04	959.71	114.01	90.34	2778.91	66.38	10910.28	5417.21	1933.73	814.57
2243	TestAll Geo	ppm	A1131	HIT	BRIANA TRAVIS	SOIL	< LOD	12.63	97.45	34.81	232.52	26417.87	425.23	142.68	87.98	2177.21	< LOD	7571.62	2308.66	2360.96	363.23
2244	TestAll Geo	ppm	A1131	HIT	BRIANA TRAVIS	SOIL	< LOD	< LOD	85.56	51.96	< LOD	37669.23	739	125.67	104.85	2626.6	< LOD	8973.03	5920.3	2131.03	461.78
2245	TestAll Geo	ppm	A1132	HIT	BRIANA TRAVIS	SOIL	< LOD	< LOD	131.14	51.69	339.91	29541.24	560.47	133.83	71.23	1837.43	30.05	5845.87	2087.12	1411.31	570.34
2246	TestAll Geo	ppm	A1132	HIT	BRIANA TRAVIS	SOIL	< LOD	9.84	165.19	46.44	< LOD	41148.37	952.89	98.44	95.12	2928.9	< LOD	12000.89	5582.04	1481.95	376.06
2247	TestAll Geo	ppm	A1133	HIT	BRIANA TRAVIS	SOIL	3.69	< LOD	74.41	43.12	369.76	26190.67	376.92	115.6	84.73	2114.99	< LOD	7444.67	3165.13	840.55	394.19
2248	TestAll Geo	ppm	A1133	HIT	BRIANA TRAVIS	SOIL	< LOD	10.91	98.22	58.57	< LOD	36305.03	612.31	96.84	121.44	2721.24	< LOD	11934.52	4081.83	2103.86	386.13
2249	TestAll Geo	ppm	A1134	HIT	BRIANA TRAVIS	SOIL	< LOD	8.13	135.88	42.49	266.47	27386.85	530.3	96.14	73.36	2026.43	39.23	8535.84	4355.23	1071.56	418.35
2250	TestAll Geo	ppm	A1134	HIT	BRIANA TRAVIS	SOIL	< LOD	< LOD	104.36	40.76	160.42	37050.12	806.41	78.59	114.65	3264.28	< LOD	11354.96	6152.78	576.4	373.07
2251	TestAll Geo	ppm	A1135	HIT	BRIANA TRAVIS	SOIL	< LOD	< LOD	101.67	29.52	234.89	24700.23	455.74	104.68	62.71	1785.45	43.41	7548.27	3774.34	848.85	333
2252	TestAll Geo	ppm	A1135	HIT	BRIANA TRAVIS	SOIL	< LOD	< LOD	107.47	41.15	274.27	31872.42	617.75	106.31	84.31	1902.06	44.31	6691.19	2504.23	1263.24	431.88
2253	TestAll Geo	ppm	A1136	HIT	BRIANA TRAVIS	SOIL	3.55	< LOD	120.14	36.85	289.7	23431.63	315.34	116.84	71.4	1422.44	< LOD	6025.43	1954.51	967.84	381.03
2254	TestAll Geo	ppm	A1136	HIT	BRIANA TRAVIS	SOIL	< LOD	9.16	103.45	58.39	350.53	34354.06	563.49	75.89	102.99	2201.4	49.98	6924.55	3120.29	775.98	297.5
2255	TestAll Geo	ppm	A1137	HIT	BRIANA TRAVIS	SOIL	< LOD	< LOD	107.71	< LOD	233.82	22363.97	854.01	39.86	73.77	1637.99	44.9	7501.3	3088.06	962.67	< LOD
2256	TestAll Geo	ppm	A1137	HIT	BRIANA TRAVIS	SOIL	< LOD	< LOD	156.67	< LOD	< LOD	37895.32	815.89	87.99	123.38	3773.84	64.95	13682.54	9126.08	481.14	192.08
2257	TestAll Geo	ppm	A1138	HIT	BRIANA TRAVIS	SOIL	< LOD	< LOD	136.31	40.75	< LOD	32624.11	707.27	< LOD	130.22	4048.4	80.31	12651.9	7559.09	586.06	320.46
2258	TestAll Geo	ppm	A1138	HIT	BRIANA TRAVIS	SOIL	< LOD	< LOD	109.55	32.69	217.39	30859.9	541.67	98.33	111.56	2641.92	< LOD	8624.39	4843.64	975.15	324.42
2259	TestAll Geo	ppm	A1139	HIT	BRIANA TRAVIS	SOIL	< LOD	< LOD	80.77	47.13	235.68	24307.69	363.55	103.34	80.25	1899.9	< LOD	7931.55	3494.82	1158.97	< LOD
2260	TestAll Geo	ppm	A1139	HIT	BRIANA TRAVIS	SOIL	< LOD	9.28	112.61	49.32	231.76	41420.14	786.07	130.7	99.08	2385.84	53.67	11511.26	2731.94	3546.76	421.88
2261	TestAll Geo	ppm	A1140	HIT	BRIANA TRAVIS	SOIL	< LOD	5.56	78.42	44.03	261.33	22352.33	374.65	119.49	80.88	2448.2	< LOD	6189.97	2733.16	957.67	269.47
2262	TestAll Geo	ppm	A1140	HIT	BRIANA TRAVIS	SOIL	< LOD	11.01	99.69	33.88	274.49	32746.79	565.57	79.47	98.53	2752.58	< LOD	10015.88	4713.12	< LOD	291.28
2263	TestAll Geo	ppm	A1141	HIT	BRIANA TRAVIS	SOIL	< LOD	< LOD	85.57	27.85	249.08	29854.5	485.76	103.13	70.8	1333.96	< LOD	5073.34	1814.52	1740.4	298.53
2264	TestAll Geo	ppm	A1141	HIT	BRIANA TRAVIS	SOIL	< LOD	12.2	101.53	38.17	161.75	34872.84	749.57	108.02	102.75	2090.71	64.66	7823.76	3285.97	1566.08	233.67
2265	TestAll Geo	ppm	A1142	HIT	BRIANA TRAVIS	SOIL	< LOD	< LOD	80.53	47.71	228.21	25785.44	442.13	69.64	59.58	1575.91	< LOD	5894.27	2503.77	770.38	298.47
2266	TestAll Geo	ppm	A1142	HIT	BRIANA TRAVIS	SOIL	< LOD	< LOD	91.81	27.79	203.3	34472.52	639.34	106.67	101.86	2145.79	< LOD	8663.71	3209.63	2513.25	440.82
2267	TestAll Geo	ppm	A1143	HIT	BRIANA TRAVIS	SOIL	< LOD	< LOD	63.8	< LOD	149.87	22331.71	280.92	67.13	103.58	2299.3	53.38	5320.23	3009.22	710.37	286.52
2268	TestAll Geo	ppm	A1144	HIT	BRIANA TRAVIS	SOIL	< LOD	< LOD	72.35	40.57	310.35	30611.69	538.28	79.26	98.77	2686.23	< LOD	7309.66	3014.68	1287.56	337.74
2269	TestAll Geo	ppm	A1144	HIT	BRIANA TRAVIS	SOIL	< LOD	9.56	100.12	< LOD	262.45	37440.58	694.72	99.67	116.48	3299.78	< LOD	10695.45	5791.92	2094.77	232.55
2270	TestAll Geo	ppm	A1145	HIT	BRIANA TRAVIS	SOIL	< LOD	< LOD	81.13	63.53	390.11	29841.69	520.5	145.45	76.45	2498.93	39.2	6807.5	2641.05	1482.64	363.77
2271	TestAll Geo	ppm	A1145	HIT	BRIANA TRAVIS	SOIL	< LOD	< LOD	115.31	56.95	202.14	42554.3	824.14	163.61	113.35	2094.32	41.55	11381.49	3145.03	2527.3	336.45
2272	TestAll Geo	ppm	A1146	HIT	BRIANA TRAVIS	SOIL	< LOD	< LOD	89.9	24.33	250.23	24820.79	321.15	95.77	79.36	1588.16	39.51	6772.64	2676.03	1067.09	< LOD

Index	Type	Units	SAMPLE_NUM	PROJ	INSPECTOR	NOTE	Mo	As	Zn	Cu	Co	Fe	Mn	Cr	V	Ti	Sc	Ca	K	S	Ba
2273	TestAll Geo	ppm	A1146	HIT	BRIANA TRAVIS	SOIL	< LOD	9.39	131.71	< LOD	< LOD	35583.28	731.3	72.72	92.95	2876.28	< LOD	10602.04	5256.81	956.73	280.4
2274	TestAll Geo	ppm	A1147	HIT	BRIANA TRAVIS	SOIL	< LOD	< LOD	83.35	29.23	395.8	30931.38	478.23	87.64	74.97	2134.84	< LOD	6136.79	3829.82	600.56	378.86
2275	TestAll Geo	ppm	A1147	HIT	BRIANA TRAVIS	SOIL	< LOD	8.87	105.37	56.94	276.56	41129.92	675.24	104.45	97.26	2327.88	< LOD	10568.68	4336.16	1743.23	376.33
2276	TestAll Geo	ppm	A1148	HIT	BRIANA TRAVIS	SOIL	< LOD	< LOD	64.06	< LOD	157.73	25096.16	348.73	46.1	64.61	1729.2	33.36	6093.9	4408.53	508.05	318.18
2277	TestAll Geo	ppm	A1149	HIT	BRIANA TRAVIS	SOIL	< LOD	< LOD	81.6	36.78	267.37	31508.48	513.6	94.91	80.75	2423.14	< LOD	8210.98	4269.14	1165.34	450.1
2278	TestAll Geo	ppm	A1150	HIT	BRIANA TRAVIS	SOIL	< LOD	< LOD	95.52	42.86	350.3	34577.57	821.38	67.96	88.13	2386.37	< LOD	10282.51	5005.21	1987.26	373.49
2279	TestAll Geo	ppm	A1150	HIT	BRIANA TRAVIS	SOIL	< LOD	< LOD	107.42	28.5	< LOD	44379.33	1663.77	79.19	98.79	2987.92	< LOD	11826.59	6470.02	1735.98	315.88
2280	TestAll Geo	ppm	A1151	HIT	BRIANA TRAVIS	SOIL	< LOD	< LOD	63.19	< LOD	239.16	30612.87	440.34	104.41	63.36	1491.69	66.99	6994.67	1513.3	2289.39	222.6
2281	TestAll Geo	ppm	A1151	HIT	BRIANA TRAVIS	SOIL	< LOD	10.69	68.38	26.25	280.49	37428.39	631.58	98.72	77.45	1862.42	< LOD	7649.01	2758.2	2364.5	247.57
2282	TestAll Geo	ppm	A1152	HIT	BRIANA TRAVIS	SOIL	< LOD	8.17	80.24	56.82	582.28	28729.28	709.15	133.15	85.01	2876.76	< LOD	5907.51	1130.01	2161.79	264.13
2283	TestAll Geo	ppm	A1152	HIT	BRIANA TRAVIS	SOIL	< LOD	9.89	92.62	61.18	333	35227.79	1027.96	120	114.08	1974.27	46.16	11020.31	2947.97	2888.88	308.59
2284	TestAll Geo	ppm	A1153	HIT	BRIANA TRAVIS	SOIL	< LOD	< LOD	43.11	39.74	427.87	29271.24	291.64	118.02	63.81	795.72	< LOD	4252.08	1514.25	1387.9	280.61
2285	TestAll Geo	ppm	A1153	HIT	BRIANA TRAVIS	SOIL	< LOD	< LOD	70.03	38.2	325.55	43044.61	537.24	109.94	107.84	1945.45	< LOD	8979.44	4364.53	2486.35	339.59
2286	TestAll Geo	ppm	A1154	HIT	BRIANA TRAVIS	SOIL	7.33	9.51	91.93	< LOD	411.96	24218.63	465.63	111.93	77.91	2514.24	32.56	5274.94	1566.73	1360.83	< LOD
2287	TestAll Geo	ppm	A1154	HIT	BRIANA TRAVIS	SOIL	5.18	< LOD	81.43	< LOD	243.64	31287.14	600.43	83.05	56.65	1331.65	38.87	5517.61	3258.78	1094.22	133.66
2288	TestAll Geo	ppm	A1155	HIT	BRIANA TRAVIS	SOIL	< LOD	< LOD	77.5	29.35	539.18	34979.79	610.89	144.61	101.5	2902.65	39.3	5788.21	1728.82	1577.01	345.77
2289	TestAll Geo	ppm	A1155	HIT	BRIANA TRAVIS	SOIL	< LOD	< LOD	75.99	< LOD	280.12	32427.83	673.98	90.8	81.09	1871.51	76.99	10025.88	3509.52	2400.83	413.45
2290	TestAll Geo	ppm	A1156	HIT	BRIANA TRAVIS	SOIL	< LOD	< LOD	56.62	< LOD	340.3	26344.62	279.74	120.46	57.43	1870.5	< LOD	5950.78	3648.94	735.77	247.01
2291	TestAll Geo	ppm	A1156	HIT	BRIANA TRAVIS	SOIL	< LOD	< LOD	83.03	46.58	361.54	40262.26	566.04	103.55	94.52	2098.93	< LOD	7566.63	4827.43	879.47	348.36
2292	TestAll Geo	ppm	A1157	HIT	BRIANA TRAVIS	SOIL	6.74	< LOD	65.17	27.7	228.85	26275.1	304.27	121.38	100.98	2747.53	32.61	6958.77	1848.24	2665.18	402.24
2293	TestAll Geo	ppm	A1157	HIT	BRIANA TRAVIS	SOIL	< LOD	< LOD	81.42	38.48	242.39	31215.6	460.55	109.98	80.52	1752.77	46.98	6705.32	3446.03	1153.87	325.14
2294	TestAll Geo	ppm	A1158	HIT	BRIANA TRAVIS	SOIL	< LOD	< LOD	79.1	< LOD	267.05	27057.6	409.97	104.14	88.32	1965.28	42.5	7970.68	4345.26	1495.56	361.37
2295	TestAll Geo	ppm	A1158	HIT	BRIANA TRAVIS	SOIL	< LOD	< LOD	105.44	24.48	251.34	32203.3	726.34	72.23	88.22	2558.17	54.1	10447.47	4946.32	1941.9	456.07
2296	TestAll Geo	ppm	A1159	HIT	BRIANA TRAVIS	SOIL	< LOD	10.38	72.54	46.14	386.5	42509.05	687.9	105.63	105.75	2513.35	43.25	9071.05	4371.02	2294.24	578.06
2297	TestAll Geo	ppm	A1159	HIT	BRIANA TRAVIS	SOIL	4.22	7.97	76.35	37.41	287.14	42714.07	625.11	105.25	108.22	2848.69	< LOD	9712.14	4915.07	2181.71	399.92
2298	TestAll Geo	ppm	A1160	HIT	BRIANA TRAVIS	SOIL	4.73	8.58	76.71	38.98	521.14	35601.25	447.87	160.74	99.27	3387.25	< LOD	7629.29	1810.91	2081.01	314.9
2299	TestAll Geo	ppm	A1160	HIT	BRIANA TRAVIS	SOIL	< LOD	< LOD	72.52	< LOD	358.37	44233.68	821.49	84.18	99.74	2564.59	62.63	10356.73	4607.63	2625.79	362.49
2300	TestAll Geo	ppm	A1161	HIT	BRIANA TRAVIS	SOIL	< LOD	< LOD	84.4	25.16	355.93	24575.25	504.93	117.02	69.6	2450.57	< LOD	7517.01	2861.98	1806.18	184.29
2301	TestAll Geo	ppm	A1161	HIT	BRIANA TRAVIS	SOIL	< LOD	< LOD	104.06	25.12	288.79	33598.52	784.21	118.87	105.58	2369.43	43.51	10154.72	3424.32	3099.83	257.23
2302	TestAll Geo	ppm	A1162	HIT	BRIANA TRAVIS	SOIL	< LOD	< LOD	74.16	28.31	327.48	25405.15	341.42	121.18	89.98	2656.98	< LOD	7145.68	2025.49	2115	216.29
2303	TestAll Geo	ppm	A1162	HIT	BRIANA TRAVIS	SOIL	5.87	13	83.24	< LOD	252.85	36283.35	1308.73	104.22	88.49	2267.67	39.43	7178.8	2944.24	2175.95	309.66
2304	TestAll Geo	ppm	A1163	HIT	BRIANA TRAVIS	SOIL	5.83	< LOD	62.34	< LOD	282.79	18172	263.55	102.66	81.06	2939.48	< LOD	5969.38	1562.04	2206.9	< LOD
2305	TestAll Geo	ppm	A1163	HIT	BRIANA TRAVIS	SOIL	< LOD	< LOD	68.02	< LOD	157.05	27097.55	1009.47	83.78	77.96	2349.78	55.26	10257.13	4221.22	1921.15	315.58
2306	TestAll Geo	ppm	A1164	HIT	BRIANA TRAVIS	SOIL	< LOD	7.88	58.06	< LOD	303.63	20111.89	487.45	107.47	72.2	3099.85	66.36	6648.92	1647.1	1714.32	< LOD
2307	TestAll Geo	ppm	A1164	HIT	BRIANA TRAVIS	SOIL	< LOD	< LOD	61.97	30.88	190.9	30586.16	454.75	102.6	106.76	2546.85	42.84	8164.04	4284.38	1246.33	277.38
2308	TestAll Geo	ppm	A1165	HIT	BRIANA TRAVIS	SOIL	< LOD	10.17	54.65	62.76	281.54	46634.04	494.26	109.32	105.48	2392.8	< LOD	7985.28	3803.98	2505	205.12
2309	TestAll Geo	ppm	A1165	HIT	BRIANA TRAVIS	SOIL	< LOD	< LOD	51.01	46.65	215.85	45491.73	452.19	116.84	83.77	2517.3	< LOD	7775.24	3691.97	1828.86	197.59
2310	TestAll Geo	ppm	A1166	HIT	BRIANA TRAVIS	SOIL	5.21	< LOD	77.39	36.36	426.12	23784.13	419.3	158.06	83.03	3222.49	< LOD	6393.06	1833.77	2179.94	< LOD
2311	TestAll Geo	ppm	A1166	HIT	BRIANA TRAVIS	SOIL	< LOD	8.81	73.71	39.2	323.13	44167.96	650.58	124.2	97.98	3037.06	< LOD	8106.5	3970.43	2486.14	244.97
2312	TestAll Geo	ppm	A1167	HIT	BRIANA TRAVIS	SOIL	5.45	7.55	48.78	27.25	353.85	25917.29	474.07	105.02	95.25	3553.5	39.92	7092.4	1804.81	2597.68	< LOD

Index	Type	Units	SAMPLE_NUM	PROJ	INSPECTOR	NOTE	Mo	As	Zn	Cu	Co	Fe	Mn	Cr	V	Ti	Sc	Ca	K	S	Ba
2313	TestAll Geo	ppm	A1167	HIT	BRIANA TRAVIS	SOIL	< LOD	< LOD	46	< LOD	237.74	33890.41	711.32	90.15	91.34	2849.25	< LOD	8294.31	3480.72	2381.21	229.92
2314	TestAll Geo	ppm	A1168	HIT	BRIANA TRAVIS	SOIL	< LOD	< LOD	71.7	26.78	419.74	28544.1	364.58	137.21	78.35	2385.88	55.05	7174.65	1391.66	1919.35	< LOD
2315	TestAll Geo	ppm	A1168	HIT	BRIANA TRAVIS	SOIL	< LOD	< LOD	96.43	30.57	225.52	40706.52	868.43	95.88	117.96	2003.73	44.38	8948.82	3608.39	2821.15	133.18
2316	TestAll Geo	ppm	A1169	HIT	BRIANA TRAVIS	SOIL	8.02	9.29	73.53	82.01	618.69	35983.53	620.8	139.83	88.22	2772.62	< LOD	5831.1	1707.49	1919.5	224.1
2317	TestAll Geo	ppm	A1169	HIT	BRIANA TRAVIS	SOIL	< LOD	9.72	92.08	80.54	< LOD	52360.49	1164.3	165.77	118.58	1754.76	< LOD	8735.41	4049.82	2605.74	255.72
2318	TestAll Geo	ppm	A1170	HIT	BRIANA TRAVIS	SOIL	23.42	< LOD	75.77	69.95	645.43	46988.56	1011.35	121.33	89.51	1849.98	< LOD	7590.01	1821.52	2484.3	198.89
2319	TestAll Geo	ppm	A1170	HIT	BRIANA TRAVIS	SOIL	7.97	13.36	67.38	38.37	< LOD	51129.38	1184.2	116.74	106.26	2312.26	< LOD	8858.5	4618.79	2078.84	197.99
2320	TestAll Geo	ppm	A1171	HIT	BRIANA TRAVIS	SOIL	14.59	< LOD	77.15	88.12	541.4	45596.99	1278.78	132.77	88.25	1815.77	< LOD	6491.08	2607.6	2427.19	< LOD
2321	TestAll Geo	ppm	A1171	HIT	BRIANA TRAVIS	SOIL	18.4	13.74	98.82	110.04	514.53	71206.65	1716.92	119.08	118.89	2468.64	< LOD	7727.36	6292.78	1875.01	310.34
2322	TestAll Geo	ppm	A1172	HIT	BRIANA TRAVIS	SOIL	8.98	10.02	84.16	34.62	458.66	39388.95	955.16	155.16	87.12	2214.68	< LOD	8681.32	2534.87	3204.08	238.93
2323	TestAll Geo	ppm	A1172	HIT	BRIANA TRAVIS	SOIL	10.99	11.57	70.29	51.46	< LOD	53222.29	2823.63	131.05	98.94	1764.49	78.5	13338.4	4211.9	3489.7	304.17
2324	TestAll Geo	ppm	A1173	HIT	BRIANA TRAVIS	SOIL	5.21	8.54	81.74	99.95	441.56	42427.25	847.94	137.48	64.21	1148.26	< LOD	6041.97	2120.03	2608.61	312.59
2325	TestAll Geo	ppm	A1173	HIT	BRIANA TRAVIS	SOIL	< LOD	9.87	93.77	122.74	455.94	58556.68	1054.34	120.77	153.07	2650.91	< LOD	8691.64	5314.5	2543.4	351.21
2326	TestAll Geo	ppm	A1174	HIT	BRIANA TRAVIS	SOIL	< LOD	< LOD	73.13	31.78	350.36	31641.09	727.46	122.21	92.92	3129.94	< LOD	7031.03	2075.44	2235.99	312.13
2327	TestAll Geo	ppm	A1174	HIT	BRIANA TRAVIS	SOIL	< LOD	11.89	85.63	42.82	< LOD	43848.81	993.4	127.77	118.31	2147.23	< LOD	8749.38	2930.07	2653.64	303.58
2328	TestAll Geo	ppm	A1175	HIT	BRIANA TRAVIS	SOIL	< LOD	< LOD	56.74	< LOD	188.49	29086.48	471.8	77.3	96.42	2461.69	46.99	9308.41	3042.01	1875.82	231.25
2329	TestAll Geo	ppm	A1175	HIT	BRIANA TRAVIS	SOIL	< LOD	< LOD	59.72	< LOD	152.4	30953.63	535.29	75.82	95.62	2050.51	54.93	8704.97	3176.9	2819.59	216.04
2330	TestAll Geo	ppm	A1176	HIT	BRIANA TRAVIS	SOIL	7.81	< LOD	65.19	< LOD	283.25	20221.21	307.93	88.06	57	1114.14	24.38	4479.22	2100.78	955.7	< LOD
2331	TestAll Geo	ppm	A1176	HIT	BRIANA TRAVIS	SOIL	< LOD	< LOD	71.39	< LOD	182.37	25081.93	572.9	88.34	83.11	1671.17	44.99	7337.14	3766.68	1512.69	237.3
2332	TestAll Geo	ppm	A1177	HIT	BRIANA TRAVIS	SOIL	< LOD	< LOD	73.01	< LOD	147.85	29181.1	514.08	51.34	129.4	3705.24	< LOD	9005.49	7963.63	1650.31	250.36
2333	TestAll Geo	ppm	A1177	HIT	BRIANA TRAVIS	SOIL	4.52	< LOD	70.69	< LOD	237.54	33453.79	688.67	87.79	96.4	2434.83	42.69	7532.54	4432.25	1390.36	316.95
2334	TestAll Geo	ppm	A1178	HIT	BRIANA TRAVIS	SOIL	< LOD	< LOD	63.52	23.84	218.16	22334.58	834.24	145.91	64.87	1331.43	52.65	6034.52	1836	1475.14	418.37
2335	TestAll Geo	ppm	A1178	HIT	BRIANA TRAVIS	SOIL	< LOD	< LOD	87.87	25.91	173.7	31988.51	858.47	91.31	78.8	2387.32	42.24	8838.36	4723.63	1306.88	217.23
2336	TestAll Geo	ppm	A1179	HIT	BRIANA TRAVIS	SOIL	< LOD	11.45	49.63	33.07	267.32	35038.52	660.78	62.28	87.89	2360.35	< LOD	7783.34	6649.15	805.76	325.4
2337	TestAll Geo	ppm	A1179	HIT	BRIANA TRAVIS	SOIL	< LOD	11.37	67.64	32.46	263.55	40254.81	599.03	112.73	125.17	2833.19	41.74	9339.45	3637.28	3146.78	418.7
2338	TestAll Geo	ppm	A1180	HIT	BRIANA TRAVIS	SOIL	< LOD	< LOD	60.62	< LOD	188.76	28528	465.6	69.37	58.69	1805.12	37.29	5675.25	4197.88	571.85	229.27
2339	TestAll Geo	ppm	A1180	HIT	BRIANA TRAVIS	SOIL	< LOD	< LOD	75.32	25.39	< LOD	43799.54	835.17	66.05	123.91	3002.93	65.6	9204.19	7125.51	1197.33	427.04
2340	TestAll Geo	ppm	A1181	HIT	BRIANA TRAVIS	SOIL	< LOD	< LOD	81.84	< LOD	< LOD	31767.04	611.87	83.76	95.91	2844.02	< LOD	9371.37	6185.86	909.22	337.98
2341	TestAll Geo	ppm	A1181	HIT	BRIANA TRAVIS	SOIL	< LOD	10.72	83.29	49.55	192.42	34518.45	669.8	106.96	101.94	2350.31	54.62	9100.02	4527.69	1364.03	317.9
2342	TestAll Geo	ppm	A1182	HIT	BRIANA TRAVIS	SOIL	5.53	< LOD	83.29	< LOD	297.32	25465.43	539.45	123.17	74.33	2279.93	< LOD	6129.87	2882.49	876.18	< LOD
2343	TestAll Geo	ppm	A1182	HIT	BRIANA TRAVIS	SOIL	< LOD	< LOD	95.14	< LOD	170.66	34649.38	935.79	86.54	80.84	2545.24	< LOD	8583.42	5325.9	1425.75	428.69
2344	TestAll Geo	ppm	A1183	HIT	BRIANA TRAVIS	SOIL	< LOD	8.19	59.49	< LOD	336.32	27695.88	404.78	109.8	100.08	2937.15	59.6	6858.62	3732.82	1421.78	378.08
2345	TestAll Geo	ppm	A1183	HIT	BRIANA TRAVIS	SOIL	< LOD	< LOD	68.18	< LOD	< LOD	39269.32	524.43	33.14	118.76	3513.55	44.58	10033.63	8409.59	1089.16	328.47
2346	TestAll Geo	ppm	A1184	HIT	BRIANA TRAVIS	SOIL	< LOD	8.34	69.21	40.05	254.85	27661.65	307.88	89.84	91.18	3724.13	< LOD	8329.78	3499.73	2434.07	398.78
2347	TestAll Geo	ppm	A1184	HIT	BRIANA TRAVIS	SOIL	< LOD	< LOD	67.78	26.8	193.84	37382.74	471.91	64.35	139.44	3128.33	< LOD	10482.03	5714.34	1518.59	444.24
2348	TestAll Geo	ppm	A1185	HIT	BRIANA TRAVIS	SOIL	< LOD	8.59	75.59	24.51	229.31	31145.35	421.62	109.92	108.9	3795.03	41.13	8552.64	5195.18	1411.1	409.81
2349	TestAll Geo	ppm	A1185	HIT	BRIANA TRAVIS	SOIL	< LOD	< LOD	64.45	30.86	200.12	35491.57	645.96	71.97	122.89	3009.64	65.9	10084.57	5249.48	1907.84	335.04
2350	TestAll Geo	ppm	A1186	HIT	BRIANA TRAVIS	SOIL	< LOD	< LOD	73.69	< LOD	216.79	28600.47	568.09	110.34	91.44	3316.05	47.34	7992.36	4076.95	1660.6	298.03
2351	TestAll Geo	ppm	A1186	HIT	BRIANA TRAVIS	SOIL	< LOD	8.45	70.22	< LOD	< LOD	36996.25	718.65	68.6	102.68	3419.62	< LOD	11015.5	8020.85	1533.61	366.86
2352	TestAll Geo	ppm	A1187	HIT	BRIANA TRAVIS	SOIL	< LOD	< LOD	75.23	31.86	307.31	25509.63	401.43	124.42	97.81	3772.44	39.89	7761.3	4359.09	1045.26	429.54

Index	Type	Units	SAMPLE_NUM	PROJ	INSPECTOR	NOTE	Mo	As	Zn	Cu	Co	Fe	Mn	Cr	V	Ti	Sc	Ca	K	S	Ba
2353	TestAll Geo	ppm	A1187	HIT	BRIANA TRAVIS	SOIL	< LOD	< LOD	69.88	31.3	220.7	31824.29	708.33	93.3	98.83	2694.74	< LOD	10211.8	5604.16	1606.92	303.39
2354	TestAll Geo	ppm	A1188	HIT	BRIANA TRAVIS	SOIL	< LOD	< LOD	66.39	< LOD	152.98	25895.57	712.27	82.32	71.07	1943.95	< LOD	6502.27	3705.83	1505.72	< LOD
2355	TestAll Geo	ppm	A1188	HIT	BRIANA TRAVIS	SOIL	< LOD	< LOD	79.1	< LOD	259.96	40313.58	1521.57	111.11	90.05	2246.79	< LOD	10553.25	5432.72	1953.55	214.11
2356	TestAll Geo	ppm	A1189	HIT	BRIANA TRAVIS	SOIL	< LOD	< LOD	78.43	< LOD	214.68	27346.9	633.98	69.63	84.67	3057.2	< LOD	9501.75	6199.48	1496.19	331.6
2357	TestAll Geo	ppm	A1189	HIT	BRIANA TRAVIS	SOIL	< LOD	< LOD	82.73	< LOD	< LOD	34246.97	785.48	59.18	130.74	3283.34	51.39	10292.98	8055.03	2083.73	359.42
2358	TestAll Geo	ppm	A1190	HIT	BRIANA TRAVIS	SOIL	< LOD	< LOD	83.6	< LOD	< LOD	29320.6	730.17	50.16	83.7	3253.43	58	11112.25	8186.09	1389	253.41
2359	TestAll Geo	ppm	A1190	HIT	BRIANA TRAVIS	SOIL	< LOD	< LOD	87.53	< LOD	< LOD	30870.62	794.8	65	83.86	3030.62	< LOD	11208.65	7812.24	1148.97	314.21
2360	TestAll Geo	ppm	A1191	HIT	BRIANA TRAVIS	SOIL	< LOD	< LOD	70.72	< LOD	< LOD	28861.17	387.57	102.42	85.76	2712.31	< LOD	7189.17	5361.99	1177.51	129.56
2361	TestAll Geo	ppm	A1191	HIT	BRIANA TRAVIS	SOIL	< LOD	13.48	83.76	< LOD	< LOD	49717.24	1040.76	49	121.82	3201	67.21	12496.32	9332.23	1927.51	219.74
2362	TestAll Geo	ppm	A1192	HIT	BRIANA TRAVIS	SOIL	< LOD	< LOD	84.51	< LOD	< LOD	33184.29	1512.56	83.26	74.1	2512.35	62.94	11342.94	7532.47	1038.51	225.15
2363	TestAll Geo	ppm	A1192	HIT	BRIANA TRAVIS	SOIL	< LOD	10.34	94.64	< LOD	< LOD	38288.69	1513.21	65.24	92.22	3136.45	44.6	11833.95	10953.52	1153.38	231.63
2364	TestAll Geo	ppm	A1193	HIT	BRIANA TRAVIS	SOIL	< LOD	< LOD	68.57	< LOD	206.95	33247.72	1299.38	116.42	119.81	3379.69	< LOD	7270.31	6055.44	1460.83	< LOD
2365	TestAll Geo	ppm	A1193	HIT	BRIANA TRAVIS	SOIL	< LOD	< LOD	56.78	< LOD	< LOD	46283.34	2259.09	125.77	80.18	2144.17	< LOD	10122.77	4701.93	2771.64	203.91
2366	TestAll Geo	ppm	A1194	HIT	BRIANA TRAVIS	SOIL	< LOD	< LOD	66.49	< LOD	140.76	25777.05	548.9	48.83	88.88	2846.21	41.05	8685.31	10117.73	939.12	< LOD
2367	TestAll Geo	ppm	A1194	HIT	BRIANA TRAVIS	SOIL	< LOD	< LOD	76.19	< LOD	< LOD	32149.03	716.58	41.08	118.77	2928.82	< LOD	9396.1	8456.89	1883.77	193.42
2368	TestAll Geo	ppm	A1195	HIT	BRIANA TRAVIS	SOIL	< LOD	< LOD	74.02	< LOD	181.29	26807.29	467.83	92.06	80.1	1781.35	47.78	7007.22	4803.77	1686.45	264.13
2369	TestAll Geo	ppm	A1195	HIT	BRIANA TRAVIS	SOIL	< LOD	< LOD	73.03	31.18	245.52	39014.2	633.46	101.97	123.77	3263.79	< LOD	9030.27	10217.21	2144.82	245.03
2370	TestAll Geo	ppm	A1196	HIT	BRIANA TRAVIS	SOIL	< LOD	< LOD	38.22	66.02	774.17	48932.71	242.38	184.35	147.16	4061.31	37.14	5881.65	981.35	2212.01	< LOD
2371	TestAll Geo	ppm	A1197	HIT	BRIANA TRAVIS	SOIL	< LOD	< LOD	42.31	21.97	397.91	22123.96	192.42	144.16	88.61	2747.19	28.95	4770.72	1819.06	1255.05	< LOD
2372	TestAll Geo	ppm	A1197	HIT	BRIANA TRAVIS	SOIL	< LOD	< LOD	51.59	< LOD	195.75	43982.79	440.15	105.24	154.55	3442.24	< LOD	6868.29	7230.56	1811.5	232.42
2373	TestAll Geo	ppm	A1198	HIT	BRIANA TRAVIS	SOIL	< LOD	< LOD	58.87	< LOD	220.15	20664.14	318.93	108.73	88.02	2621.67	< LOD	6049.28	2604.44	1560.12	< LOD
2374	TestAll Geo	ppm	A1198	HIT	BRIANA TRAVIS	SOIL	< LOD	7.69	56.19	< LOD	181.71	27853.66	579.07	67.33	83.16	2429.8	39.72	7268.82	5354.9	1074.07	247.34
2375	TestAll Geo	ppm	A1199	HIT	BRIANA TRAVIS	SOIL	< LOD	7.32	59.89	< LOD	177.7	30907.85	476.26	108.71	87.5	2323.22	65.7	8148	4482.22	2247.74	< LOD
2376	TestAll Geo	ppm	A1199	HIT	BRIANA TRAVIS	SOIL	< LOD	< LOD	54.64	< LOD	226.19	30516.71	687.29	79.29	85.22	2115.29	< LOD	8016.73	4354.51	1957.35	175.74
2377	TestAll Geo	ppm	A1200	HIT	BRIANA TRAVIS	SOIL	< LOD	7.3	93.69	36.64	406.92	37320.98	864.58	113.01	85.4	1389.23	68.32	8664.85	1306.51	2879.4	< LOD
2378	TestAll Geo	ppm	A1200	HIT	BRIANA TRAVIS	SOIL	6.4	< LOD	81.57	26.41	< LOD	42669.61	973.38	67.95	74.88	1440.96	73.98	7859.23	3309.35	1506.17	137.32
2379	TestAll Geo	ppm	A1201	HIT	BRIANA TRAVIS	SOIL	< LOD	< LOD	77.48	< LOD	176.55	28702.18	722.44	56.22	92.52	2400.86	< LOD	6396.52	5016.31	1193.04	225.09
2380	TestAll Geo	ppm	A1201	HIT	BRIANA TRAVIS	SOIL	< LOD	< LOD	122.31	29.85	239.29	41947.09	1319.11	146.41	100	2015.91	45.68	10081.38	3691.04	3138.94	206.38
2381	TestAll Geo	ppm	A1202	HIT	BRIANA TRAVIS	SOIL	9.6	< LOD	96.89	< LOD	< LOD	5558.14	523.36	60.52	46.29	1898.57	63.38	6781.8	1151.46	2183.12	< LOD
2382	TestAll Geo	ppm	A1202	HIT	BRIANA TRAVIS	SOIL	5.57	6.23	119.12	< LOD	< LOD	15837.43	1156.46	78.78	65.03	1369.29	99.23	14358.76	3856.85	3098.42	708.1
2383	TestAll Geo	ppm	A1203	HIT	BRIANA TRAVIS	SOIL	5.35	< LOD	76.97	< LOD	201.9	13221.56	338.15	99	55.06	2012.83	24.16	5059.75	1660.44	1597.55	447.46
2384	TestAll Geo	ppm	A1203	HIT	BRIANA TRAVIS	SOIL	< LOD	< LOD	95.88	< LOD	200.19	26124.22	932.25	89.17	75.8	1955.62	50.88	12321.3	4594.89	2810.22	504.58
2385	TestAll Geo	ppm	A1204	HIT	BRIANA TRAVIS	SOIL	< LOD	< LOD	87.82	63.82	499.04	34731.12	577.76	130.83	101.69	1412.73	< LOD	10785.23	2030.34	2381.92	404.92
2386	TestAll Geo	ppm	A1204	HIT	BRIANA TRAVIS	SOIL	< LOD	11.63	101.04	63.36	310.68	44981.29	884.11	130.12	127.92	2147.73	< LOD	12141.02	4795.05	2356.93	525.49
2387	TestAll Geo	ppm	A1205	HIT	BRIANA TRAVIS	SOIL	< LOD	< LOD	65.67	26.67	241.02	17609.29	405.39	137.4	87.04	2498.43	209.77	12360.76	1567.16	1636.01	710.24
2388	TestAll Geo	ppm	A1205	HIT	BRIANA TRAVIS	SOIL	4.98	< LOD	77.34	< LOD	< LOD	27599.19	696.14	111.34	66.28	1794.73	493.94	46013.77	4220.07	2834.91	284.26
2389	TestAll Geo	ppm	A1206	HIT	BRIANA TRAVIS	SOIL	< LOD	11.46	52.81	24.55	293.72	24387.3	369.66	144.46	73.19	2723.51	34.93	8279.69	2268.67	1724.8	382.93
2390	TestAll Geo	ppm	A1206	HIT	BRIANA TRAVIS	SOIL	< LOD	< LOD	58.92	< LOD	< LOD	34371.22	579.34	99.5	84.2	2098.85	< LOD	12712.01	4964.44	1954.03	349.3
2391	TestAll Geo	ppm	A1207	HIT	BRIANA TRAVIS	SOIL	< LOD	< LOD	73.53	< LOD	255.29	23903.54	495.13	109.52	60.24	1301.36	< LOD	10866.17	3232.74	1636.26	393.19
2392	TestAll Geo	ppm	A1207	HIT	BRIANA TRAVIS	SOIL	< LOD	11.08	72.03	< LOD	< LOD	31238.47	776.28	93.77	77	1788.73	52.55	14065.61	4494.05	1806.59	495.78

Index	Type	Units	SAMPLE_NUM	PROJ	INSPECTOR	NOTE	Mo	As	Zn	Cu	Co	Fe	Mn	Cr	V	Ti	Sc	Ca	K	S	Ba
2393	TestAll Geo	ppm	A1208	HIT	BRIANA TRAVIS	SOIL	< LOD	< LOD	91.28	34.01	198.29	34277.04	730.8	103.03	91.85	1711.64	71.45	14256.73	3996.78	2371.03	< LOD
2394	TestAll Geo	ppm	A1208	HIT	BRIANA TRAVIS	SOIL	< LOD	< LOD	85.83	54.86	< LOD	37266.41	2290.77	75.36	87.4	2166.88	96.38	17126.1	6207.72	2198.77	514.26
2395	TestAll Geo	ppm	A1209	HIT	BRIANA TRAVIS	SOIL	< LOD	< LOD	76.44	27.47	< LOD	30706.2	754.48	105.13	80.95	1797.08	109.61	16657.05	4674.95	1936.28	466.71
2396	TestAll Geo	ppm	A1209	HIT	BRIANA TRAVIS	SOIL	< LOD	< LOD	80.62	< LOD	< LOD	36086.72	860.41	74.42	94.61	2482.99	90.54	22365.62	7752.36	1845.23	461.23
2397	TestAll Geo	ppm	A1210	HIT	BRIANA TRAVIS	SOIL	< LOD	< LOD	74.55	29.93	256.01	27721.38	648.85	107.59	69.06	2530.31	< LOD	12779.3	5097.56	1548.76	379.72
2398	TestAll Geo	ppm	A1210	HIT	BRIANA TRAVIS	SOIL	< LOD	15.32	75.66	< LOD	< LOD	36524.07	663.57	107.18	79.99	2006.32	< LOD	14727.93	5400.6	2169.02	403.46
2399	TestAll Geo	ppm	A1211	HIT	BRIANA TRAVIS	SOIL	< LOD	10.39	55.01	< LOD	200.89	21840.92	262.33	119.01	77.23	3304.49	< LOD	10714.9	4043.34	1721.73	624.23
2400	TestAll Geo	ppm	A1211	HIT	BRIANA TRAVIS	SOIL	< LOD	< LOD	52.91	< LOD	< LOD	28039.14	513.22	70.18	82.17	2229.04	< LOD	12882.39	6093.13	940.95	457.67
2401	TestAll Geo	ppm	A1212	HIT	BRIANA TRAVIS	SOIL	< LOD	< LOD	69.75	< LOD	< LOD	23838.87	894.34	70.14	87.77	3153.04	< LOD	12884.53	5520.32	1824.47	726.93
2402	TestAll Geo	ppm	A1212	HIT	BRIANA TRAVIS	SOIL	< LOD	< LOD	62.74	< LOD	< LOD	27045.91	984.38	73.9	82.42	2361.24	< LOD	16367.17	5872.11	2253.36	780.07
2403	TestAll Geo	ppm	A1213	HIT	BRIANA TRAVIS	SOIL	< LOD	< LOD	51.8	< LOD	201.98	20590.73	448.11	87.16	81.87	3254.17	42.34	10784.89	3758.01	2099.18	789.69
2404	TestAll Geo	ppm	A1213	HIT	BRIANA TRAVIS	SOIL	< LOD	< LOD	61.44	< LOD	< LOD	23900.21	661.4	98.36	57.62	2314.5	57.41	14162.7	5699.05	2257.92	544.67
2405	TestAll Geo	ppm	A1214	HIT	BRIANA TRAVIS	SOIL	< LOD	< LOD	43.96	< LOD	< LOD	19988.79	365.53	62.8	46.59	1683.61	< LOD	11686.55	4286.83	1863.32	533.13
2406	TestAll Geo	ppm	A1214	HIT	BRIANA TRAVIS	SOIL	< LOD	7.39	51.06	< LOD	< LOD	27780.69	563.15	82.89	75.32	2473.46	< LOD	12359.89	7247.33	2465.36	431.25
2407	TestAll Geo	ppm	A1215	HIT	BRIANA TRAVIS	SOIL	< LOD	< LOD	61.85	27.63	190.27	16684.05	277.57	116.48	88.84	2779.48	< LOD	4910.55	873.27	1430.29	406.94
2408	TestAll Geo	ppm	A1215	HIT	BRIANA TRAVIS	SOIL	< LOD	8.35	77.04	27.01	< LOD	28482.55	450.07	107.92	92.25	2629.33	< LOD	8735.91	5348.64	3586.51	434.55
2409	TestAll Geo	ppm	A1216	HIT	BRIANA TRAVIS	SOIL	4.72	< LOD	55.14	< LOD	192.71	14853.22	199.73	86.37	62.25	1859.2	< LOD	3846.46	2919.92	817.12	369.58
2410	TestAll Geo	ppm	A1216	HIT	BRIANA TRAVIS	SOIL	< LOD	< LOD	70.85	< LOD	165.12	23153.24	456.36	103.09	64.36	1840.78	< LOD	7441.76	5192.1	986.14	374.48
2411	TestAll Geo	ppm	A1217	HIT	BRIANA TRAVIS	SOIL	7.02	< LOD	35.85	< LOD	236	22806.48	742.04	127.3	48.19	1063.51	35.51	6771.03	1573.18	2563.72	405.26
2412	TestAll Geo	ppm	A1217	HIT	BRIANA TRAVIS	SOIL	< LOD	< LOD	57.63	< LOD	< LOD	26272.73	498.24	105.06	71.41	2057.75	< LOD	11623.27	4522.46	2691.9	498.41
2413	TestAll Geo	ppm	A1218	HIT	BRIANA TRAVIS	SOIL	5.27	< LOD	62.81	< LOD	< LOD	16211.72	600.05	111.78	70.12	2214.88	< LOD	9109.93	2907.81	2393.58	401.5
2414	TestAll Geo	ppm	A1218	HIT	BRIANA TRAVIS	SOIL	< LOD	< LOD	62.19	< LOD	< LOD	21004.25	2001.7	109.71	61.83	1482.19	178.9	17629.58	3952.37	2598.28	486.32
2415	TestAll Geo	ppm	A1219	HIT	BRIANA TRAVIS	SOIL	7.44	9.17	86.2	< LOD	< LOD	31581.19	631.68	50.54	75.6	2003.23	51.24	8059.47	4028.3	2446.42	416.42
2416	TestAll Geo	ppm	A1219	HIT	BRIANA TRAVIS	SOIL	< LOD	< LOD	79.03	< LOD	164.77	25233.13	477.81	70.06	76.11	1802.85	< LOD	7388.86	3530.73	2125.78	572.29
2417	TestAll Geo	ppm	A1220	HIT	BRIANA TRAVIS	SOIL	< LOD	5.83	46.72	< LOD	189.33	19742.97	275.04	99.91	56.12	2172.46	< LOD	5499.36	2212.38	1772.57	478.02
2418	TestAll Geo	ppm	A1220	HIT	BRIANA TRAVIS	SOIL	< LOD	11.54	84.99	< LOD	< LOD	27083.04	655.26	97.53	57.55	1723.84	75.04	16827.62	4674.19	2770.02	524.91
2419	TestAll Geo	ppm	A1221	HIT	BRIANA TRAVIS	SOIL	< LOD	8.36	124.34	< LOD	115.59	15532.15	362.3	105.16	68.05	2587.89	37.02	6789.65	2626.43	1925.96	< LOD
2420	TestAll Geo	ppm	A1221	HIT	BRIANA TRAVIS	SOIL	5.81	< LOD	71.68	< LOD	235.82	25610.39	601.37	103.22	63.83	2059.13	63.3	10465.12	3818.6	2957.76	318
2421	TestAll Geo	ppm	A1222	HIT	BRIANA TRAVIS	SOIL	5.16	< LOD	208.36	< LOD	< LOD	19768.82	861.93	79.73	24.39	1221.79	58.5	13069.44	3865.79	1974	688.44
2422	TestAll Geo	ppm	A1222	HIT	BRIANA TRAVIS	SOIL	< LOD	< LOD	211.35	< LOD	115.3	20183.95	1048.41	77.24	62.78	1744.2	90	13791.92	5739.53	2799.11	779.13
2423	TestAll Geo	ppm	A1223	HIT	BRIANA TRAVIS	SOIL	< LOD	< LOD	57.37	< LOD	< LOD	21334.96	516.46	99.32	68.96	1683.09	52.92	11604.66	4768.93	2690.06	608.6
2424	TestAll Geo	ppm	A1223	HIT	BRIANA TRAVIS	SOIL	< LOD	< LOD	60.03	< LOD	165.19	23564.82	380.29	84.89	95.01	2312.29	< LOD	11206.6	5948.87	2653.94	542.86
2425	TestAll Geo	ppm	A1224	HIT	BRIANA TRAVIS	SOIL	5.52	10.74	136.02	< LOD	151.85	22873.89	415.9	108.37	94	2867.75	< LOD	9416.93	4254.9	2670.55	403.76
2426	TestAll Geo	ppm	A1224	HIT	BRIANA TRAVIS	SOIL	< LOD	9.83	54.3	< LOD	153.21	28368.25	578.25	104.79	86.39	2334.21	50.98	10481.02	4398.16	2391.16	416.76
2427	TestAll Geo	ppm	A1225	HIT	BRIANA TRAVIS	SOIL	< LOD	< LOD	66.45	< LOD	174.09	28386.33	594.29	96.97	79.78	2090.33	50.44	9258.83	4411.49	1975.36	555.64
2428	TestAll Geo	ppm	A1225	HIT	BRIANA TRAVIS	SOIL	< LOD	< LOD	69.87	32.66	191.08	29128.42	670.29	103.38	85.96	2286.98	< LOD	10826.76	5162.1	2973.49	518.79
2429	TestAll Geo	ppm	A1226	HIT	BRIANA TRAVIS	SOIL	< LOD	5.39	42.85	< LOD	177.87	21296.62	376.22	122.73	69.71	2580.23	< LOD	8194.91	3551.47	2277.95	276.2
2430	TestAll Geo	ppm	A1226	HIT	BRIANA TRAVIS	SOIL	< LOD	8.52	76.21	< LOD	146.54	29205.43	608.94	93.78	70.88	2334.08	54.4	11543.83	5253.28	2533.64	457.33
2431	TestAll Geo	ppm	A1227	HIT	BRIANA TRAVIS	SOIL	< LOD	< LOD	57.64	< LOD	196.62	21243.77	426.11	125.89	71.13	1679.99	44.1	8058.27	2128.18	2464.66	539.54
2432	TestAll Geo	ppm	A1227	HIT	BRIANA TRAVIS	SOIL	< LOD	< LOD	69.2	< LOD	196.94	29341.44	599.45	96.41	66.96	2208.61	56.14	11292.21	4873.26	2510.45	395.1

Index	Type	Units	SAMPLE_NUM	PROJ	INSPECTOR	NOTE	Mo	As	Zn	Cu	Co	Fe	Mn	Cr	V	Ti	Sc	Ca	K	S	Ba
2433	TestAll Geo	ppm	A1228	HIT	BRIANA TRAVIS	SOIL	< LOD	< LOD	61.55	27.9	259.42	21771.32	441.19	151.49	85.55	3447.41	41.15	7560.07	1155.42	2831.66	1012.67
2434	TestAll Geo	ppm	A1228	HIT	BRIANA TRAVIS	SOIL	< LOD	< LOD	51.2	< LOD	< LOD	17203	371.47	125.33	78.32	1812.14	< LOD	8598.27	3870.32	3059.39	923.08
2435	TestAll Geo	ppm	A1229	HIT	BRIANA TRAVIS	SOIL	5.75	< LOD	50.55	< LOD	345.82	26801.24	661.27	128.38	69.8	1204.26	< LOD	7569.33	1296.65	2657.96	697.77
2436	TestAll Geo	ppm	A1229	HIT	BRIANA TRAVIS	SOIL	7.98	< LOD	84.12	< LOD	262.02	32728.56	1326.87	115.51	87.31	1597.32	99.43	12966.94	2991.53	2617.2	694.8
2437	TestAll Geo	ppm	A1230	HIT	BRIANA TRAVIS	SOIL	9.72	< LOD	53.16	< LOD	196.53	21159.05	309.43	142.57	60.36	1939.19	< LOD	6348.49	1415.7	2200.03	< LOD
2438	TestAll Geo	ppm	A1230	HIT	BRIANA TRAVIS	SOIL	< LOD	< LOD	49.89	< LOD	262	30852.35	666.14	99.22	60.77	1525.1	43.87	10540.65	3083.93	2203.01	254.32
2439	TestAll Geo	ppm	A1231	HIT	BRIANA TRAVIS	SOIL	< LOD	7.53	31.42	< LOD	164.83	17149.57	397.05	136.31	55.36	1998.99	56	8667.51	1370.88	2595.6	< LOD
2440	TestAll Geo	ppm	A1231	HIT	BRIANA TRAVIS	SOIL	< LOD	13.35	38.26	< LOD	< LOD	29649.41	692.79	159.38	86.01	2407.1	< LOD	9477.29	5071.21	2911.13	270.05
2441	TestAll Geo	ppm	A1232	HIT	BRIANA TRAVIS	SOIL	< LOD	< LOD	48.9	< LOD	147.88	19658.88	411.01	138.32	88.48	3004.77	32.09	6252.99	1371.51	2153.79	440.29
2442	TestAll Geo	ppm	A1232	HIT	BRIANA TRAVIS	SOIL	< LOD	7.25	47.51	< LOD	< LOD	28374.4	668.22	88.49	88.97	2969.88	< LOD	10647.39	6102.7	2450.23	415.6
2443	TestAll Geo	ppm	A1233	HIT	BRIANA TRAVIS	SOIL	< LOD	6.27	65.51	< LOD	< LOD	30801.71	897.33	90.35	82.13	2229.13	53.1	10885.35	4967.48	1770.68	488.07
2444	TestAll Geo	ppm	A1233	HIT	BRIANA TRAVIS	SOIL	< LOD	< LOD	60.22	28.14	140.71	26598.76	1127.6	90.28	54.21	1978.96	47.89	13044.77	5575.21	1869.68	442.17
2445	TestAll Geo	ppm	A1234	HIT	BRIANA TRAVIS	SOIL	< LOD	10.33	54.92	47.52	381.74	26955.83	471.88	101.66	55.42	1547.86	65.86	9215.47	3392.24	2624.48	671.07
2446	TestAll Geo	ppm	A1234	HIT	BRIANA TRAVIS	SOIL	< LOD	< LOD	43.9	48.71	193.51	34235.1	714.05	67.31	92.18	2221.73	93.97	13304.79	6558.76	2639.58	1300.86
2447	TestAll Geo	ppm	A1235	HIT	BRIANA TRAVIS	SOIL	< LOD	< LOD	46.71	< LOD	141.93	21867.45	435.62	95.11	94.17	3053.5	< LOD	7135.26	3909.77	2424.54	512.64
2448	TestAll Geo	ppm	A1235	HIT	BRIANA TRAVIS	SOIL	< LOD	< LOD	34.3	< LOD	< LOD	19953.54	1199.9	63.54	50.14	1806.16	108.03	12346.53	6281.99	2433.15	589.57
2449	TestAll Geo	ppm	A1236	HIT	BRIANA TRAVIS	SOIL	< LOD	7.98	45.2	< LOD	181.63	20457.64	402.11	80.58	83.13	2946.23	34.46	7679.4	4327.68	2083.25	621.48
2450	TestAll Geo	ppm	A1236	HIT	BRIANA TRAVIS	SOIL	< LOD	10.86	39.2	< LOD	< LOD	30018.7	700.64	110.73	68.66	2520.37	< LOD	10567.17	6885.36	2153.73	601.02
2451	TestAll Geo	ppm	A1237	HIT	BRIANA TRAVIS	SOIL	< LOD	10.53	57.28	27.23	183.94	23914.27	505.29	75.74	77.83	3341.53	< LOD	8191.4	4383.77	1794.83	466.99
2452	TestAll Geo	ppm	A1237	HIT	BRIANA TRAVIS	SOIL	< LOD	< LOD	56.28	27.72	< LOD	34973.42	780.26	81.51	118.58	3050.11	47.73	10903.55	6580.73	2016.65	384.49
2453	TestAll Geo	ppm	A1238	HIT	BRIANA TRAVIS	SOIL	< LOD	< LOD	40.99	< LOD	153.34	28999.22	576.86	52.84	87.5	2774.08	< LOD	10149.53	6058.02	2688.07	440.51
2454	TestAll Geo	ppm	A1238	HIT	BRIANA TRAVIS	SOIL	< LOD	9.42	45.85	< LOD	152.57	31620.62	597.74	60.58	97.6	2959.23	< LOD	10711.11	6544.7	2059.51	469.18
2455	TestAll Geo	ppm	A1239	HIT	BRIANA TRAVIS	SOIL	< LOD	9.62	46.5	< LOD	146.6	25746.24	475.77	62.31	99.03	2476.61	47.64	9763.35	6255.38	1612.99	458.19
2456	TestAll Geo	ppm	A1239	HIT	BRIANA TRAVIS	SOIL	< LOD	< LOD	46.79	< LOD	< LOD	30907.71	565.53	63.55	98.2	2991.71	49.05	10605.12	7184.18	1959.12	1509.8
2457	TestAll Geo	ppm	A1240	HIT	BRIANA TRAVIS	SOIL	< LOD	8.7	58.55	27.4	280.3	22424.12	324.81	106.11	81.82	3105.41	< LOD	7228.65	2687.2	1378.75	538
2458	TestAll Geo	ppm	A1241	HIT	BRIANA TRAVIS	SOIL	< LOD	< LOD	86.2	< LOD	181.2	16527.7	225.81	109.52	72.5	1910.81	< LOD	6442.1	1932.75	1698.91	408.1
2459	TestAll Geo	ppm	A1241	HIT	BRIANA TRAVIS	SOIL	< LOD	< LOD	90.29	< LOD	162.83	24067.7	399.26	83.36	105.79	2254.25	48.78	9519.87	5742.92	1058.98	366.98
2460	TestAll Geo	ppm	A1242	HIT	BRIANA TRAVIS	SOIL	< LOD	< LOD	53.08	< LOD	171.53	19848.67	425.36	123.37	78.46	2543.72	< LOD	7417.07	2626.54	2340.94	588.17
2461	TestAll Geo	ppm	A1242	HIT	BRIANA TRAVIS	SOIL	< LOD	< LOD	57.87	< LOD	141.2	23219.23	642.03	115.89	75.82	2176.9	34.67	7917.65	4755.68	1364.98	439.59
2462	TestAll Geo	ppm	A1243	HIT	BRIANA TRAVIS	SOIL	< LOD	8.15	58.83	< LOD	221.33	22228.68	412.11	109.58	83.78	1704.39	< LOD	8846.58	3150.04	2242.09	371.9
2463	TestAll Geo	ppm	A1243	HIT	BRIANA TRAVIS	SOIL	< LOD	11.64	64.29	< LOD	147.27	27965.42	749.17	115.79	95.69	2700.83	< LOD	9494.96	5746.09	2376.65	450.92
2464	TestAll Geo	ppm	A1244	HIT	BRIANA TRAVIS	SOIL	< LOD	< LOD	62.81	< LOD	349.8	29213.15	482.41	123.88	111.33	3537.47	41.11	8058.04	2450.58	2244.73	749.64
2465	TestAll Geo	ppm	A1244	HIT	BRIANA TRAVIS	SOIL	< LOD	10.39	65.06	< LOD	208.71	32688.06	749.35	93.72	119.98	2917.26	< LOD	9674.94	5813.45	1958.32	650.84
2466	TestAll Geo	ppm	A1245	HIT	BRIANA TRAVIS	SOIL	< LOD	< LOD	67.09	< LOD	< LOD	35495.2	821.19	120.89	93.92	2608.77	69.92	10809.67	4252.66	2673.66	476.2
2467	TestAll Geo	ppm	A1245	HIT	BRIANA TRAVIS	SOIL	< LOD	< LOD	66.56	< LOD	< LOD	34585.81	766	97.43	117.89	3017.15	47.23	11059.76	6080.26	2148.61	557.73
2468	TestAll Geo	ppm	A1246	HIT	BRIANA TRAVIS	SOIL	< LOD	< LOD	78.21	< LOD	213.61	28168.58	588.04	78.68	80.81	2259.85	131.96	14509.84	6272.57	2506.29	461.74
2469	TestAll Geo	ppm	A1246	HIT	BRIANA TRAVIS	SOIL	< LOD	< LOD	102.03	< LOD	183.34	28488.27	816.55	84.42	77.77	1931.99	99.27	14251.41	5653.56	2047.26	708.66
2470	TestAll Geo	ppm	A1247	HIT	BRIANA TRAVIS	SOIL	< LOD	13.65	82.13	26.94	171.81	29698.11	824.72	116.88	109.71	2515.07	< LOD	12386.11	6275.88	2084.29	1047.36
2471	TestAll Geo	ppm	A1247	HIT	BRIANA TRAVIS	SOIL	< LOD	11.62	63.84	< LOD	< LOD	32682.94	854.23	69.32	95.85	3077.03	49.08	13830.88	8195.95	1850.02	859.12
2472	TestAll Geo	ppm	A1248	HIT	BRIANA TRAVIS	SOIL	< LOD	8.3	63.28	31.97	293.81	27487.38	789.92	125.04	81.04	1759.16	42.58	9571.6	3674.05	2011	897.3

Index	Type	Units	SAMPLE_NUM	PROJ	INSPECTOR	NOTE	Mo	As	Zn	Cu	Co	Fe	Mn	Cr	V	Ti	Sc	Ca	K	S	Ba
2473	TestAll Geo	ppm	A1248	HIT	BRIANA TRAVIS	SOIL	< LOD	13.98	79.94	< LOD	< LOD	35031.65	975.01	128.95	96.65	1990.48	59.26	11073.45	4164.12	2165.31	664.26
2474	TestAll Geo	ppm	A1249	HIT	BRIANA TRAVIS	SOIL	< LOD	< LOD	61.24	< LOD	161.9	23071.43	414.09	102.32	87.06	2488.39	41.64	8681.24	2695.88	2340.35	616.45
2475	TestAll Geo	ppm	A1249	HIT	BRIANA TRAVIS	SOIL	< LOD	8.77	76.38	< LOD	220.44	27469.44	680.17	82.37	85.2	2419.69	74.61	10949.12	4339.52	2576.77	577.56
2476	TestAll Geo	ppm	A1250	HIT	BRIANA TRAVIS	SOIL	4.91	11.41	63.76	< LOD	243.17	26792.72	387.45	114.4	100.61	3504.67	< LOD	7811.72	3217.54	1814.52	773.52
2477	TestAll Geo	ppm	A1250	HIT	BRIANA TRAVIS	SOIL	< LOD	13.01	52.94	< LOD	252.41	35826.61	512.62	76.25	111.29	2644.07	54.36	11432.06	5926.66	2266.46	557.91
2478	TestAll Geo	ppm	A1251	HIT	BRIANA TRAVIS	SOIL	< LOD	8.74	81.42	33.59	189.1	28060.86	994.75	114.94	73.35	2084.79	41.41	12451.55	5241.46	1656.64	487.88
2479	TestAll Geo	ppm	A1251	HIT	BRIANA TRAVIS	SOIL	< LOD	9.56	97.2	< LOD	< LOD	35489.73	1198.1	100.52	96.79	2910.9	57.48	13304.22	6564.33	2492.54	433.3
2480	TestAll Geo	ppm	A1252	HIT	BRIANA TRAVIS	SOIL	6.54	< LOD	72.2	< LOD	267.15	21220.37	394.41	115.04	60.76	2129.63	50.6	6006.78	1700.23	1822.05	479.21
2481	TestAll Geo	ppm	A1252	HIT	BRIANA TRAVIS	SOIL	< LOD	< LOD	86.11	50.02	274.01	30327.08	987.01	95.25	87.45	1942.74	79.2	14177.44	3590.01	2094.76	497.63
2482	TestAll Geo	ppm	A1253	HIT	BRIANA TRAVIS	SOIL	< LOD	< LOD	76.98	23.4	180.64	18489.42	458.72	111.33	74.46	2544.34	< LOD	8415.87	3245.91	1635.8	828.51
2483	TestAll Geo	ppm	A1253	HIT	BRIANA TRAVIS	SOIL	< LOD	< LOD	113.92	< LOD	244.9	27618.39	1290.4	112.75	72.21	1834.27	84.28	14473.78	4851.02	2229.85	838.86
2484	TestAll Geo	ppm	A1254	HIT	BRIANA TRAVIS	SOIL	4.72	< LOD	138.71	< LOD	394.03	30432.84	644.57	125.84	105.14	2327.84	< LOD	10207.62	3485.44	2856.67	632.44
2485	TestAll Geo	ppm	A1254	HIT	BRIANA TRAVIS	SOIL	< LOD	8.57	134.35	< LOD	< LOD	35621.38	866.01	71.92	89.07	2824.73	< LOD	13339.05	8224.46	2076.22	632.14
2486	TestAll Geo	ppm	A1255	HIT	BRIANA TRAVIS	SOIL	< LOD	< LOD	93.52	< LOD	231.34	23891.77	367.58	127.49	74.73	2167.23	49.84	8419.17	2067.19	2376.29	272.51
2487	TestAll Geo	ppm	A1255	HIT	BRIANA TRAVIS	SOIL	5.88	7.73	124.84	< LOD	< LOD	25978.01	532.45	94.64	63.01	2298.66	< LOD	11542.43	5843.56	2692.31	568.66
2488	TestAll Geo	ppm	A1256	HIT	BRIANA TRAVIS	SOIL	5.32	8.48	41.5	< LOD	127.79	21465.95	389.65	121.42	59.75	2369.14	< LOD	9737.12	5727.83	2034.87	449.68
2489	TestAll Geo	ppm	A1256	HIT	BRIANA TRAVIS	SOIL	10.58	9.45	43.33	< LOD	< LOD	36154.11	676.81	104.48	89.21	2549.72	44.23	12582.86	9010.8	1864.06	450.94
2490	TestAll Geo	ppm	A1257	HIT	BRIANA TRAVIS	SOIL	< LOD	5.17	32.49	< LOD	137.7	18740.76	211.4	97.89	50.37	2359.14	< LOD	8426.66	5031.29	1351	292.87
2491	TestAll Geo	ppm	A1257	HIT	BRIANA TRAVIS	SOIL	< LOD	< LOD	28.28	< LOD	< LOD	23332.31	317.91	64.51	72.34	2795.96	< LOD	10051.96	8437.98	1763.95	309.36
2492	TestAll Geo	ppm	A1258	HIT	BRIANA TRAVIS	SOIL	5.91	< LOD	67.99	< LOD	206.89	24830.83	456.41	79.62	70.07	2015.44	47.97	11068.33	5538.82	1632.57	659.99
2493	TestAll Geo	ppm	A1258	HIT	BRIANA TRAVIS	SOIL	< LOD	< LOD	74.98	< LOD	< LOD	30951.26	469.85	45.95	88.52	2688.1	< LOD	13334.98	8097.65	1460.55	636.61
2494	TestAll Geo	ppm	A1259	HIT	BRIANA TRAVIS	SOIL	< LOD	9.34	38.37	< LOD	170.57	25540.2	310.08	66.64	100.29	2981.91	58.33	10648	5567.42	1388.42	492.72
2495	TestAll Geo	ppm	A1259	HIT	BRIANA TRAVIS	SOIL	< LOD	< LOD	46.03	< LOD	210.76	34440.59	373.25	50.68	101.85	2916.33	< LOD	10819.34	7166.81	1113.78	553.78
2496	TestAll Geo	ppm	A1260	HIT	BRIANA TRAVIS	SOIL	< LOD	< LOD	57.66	< LOD	242.89	20903.14	409.34	< LOD	67.19	2599.03	< LOD	7776.74	4413.37	1016.9	614.8
2497	TestAll Geo	ppm	A1260	HIT	BRIANA TRAVIS	SOIL	< LOD	< LOD	62.18	< LOD	193.97	25936.33	665.95	62.6	70.95	2221.82	87.64	10783.23	4935.02	1463.48	669.01
2498	TestAll Geo	ppm	A1261	HIT	BRIANA TRAVIS	SOIL	8.07	8.68	39.97	< LOD	360.03	22816.48	355.11	70.91	77.5	2571.37	< LOD	7408.28	3753.56	1299.53	683.54
2499	TestAll Geo	ppm	A1261	HIT	BRIANA TRAVIS	SOIL	< LOD	< LOD	41.23	< LOD	239.94	34116.95	739.9	77.71	79.15	2668.51	60.07	14368.69	6955.02	1769.48	485.82
2500	TestAll Geo	ppm	A1262	HIT	BRIANA TRAVIS	SOIL	< LOD	< LOD	107.26	27.11	314.49	23698.77	374.83	146.61	94.55	3820.55	35.84	7538.32	1450.44	2614.94	580.45
2501	TestAll Geo	ppm	A1262	HIT	BRIANA TRAVIS	SOIL	< LOD	< LOD	105.42	< LOD	226.03	30622.51	555.66	101.48	85.87	2599.1	70.95	10822.16	4550.01	2802.42	770.86
2502	TestAll Geo	ppm	A1263	HIT	BRIANA TRAVIS	SOIL	< LOD	< LOD	77.21	27.54	197.74	24560.04	543.38	127.21	78.72	2414.68	55.5	9044.05	2570.86	2686.91	632.99
2503	TestAll Geo	ppm	A1263	HIT	BRIANA TRAVIS	SOIL	< LOD	8.54	76.79	< LOD	< LOD	31420.52	574.9	78.21	82.09	2172.19	41.64	10712.71	3520.39	2681.21	375.01
2504	TestAll Geo	ppm	A1264	HIT	BRIANA TRAVIS	SOIL	< LOD	< LOD	60.63	< LOD	232.45	21967.82	585.05	153.84	88.6	3413.61	< LOD	7013.62	1471.43	2150.49	686.31
2505	TestAll Geo	ppm	A1264	HIT	BRIANA TRAVIS	SOIL	< LOD	12.72	51.97	< LOD	< LOD	32372.77	1062.05	157.37	93.79	1901.98	56.72	12885.45	3732.41	2520.43	751.6
2506	TestAll Geo	ppm	A1265	HIT	BRIANA TRAVIS	SOIL	< LOD	< LOD	123.25	47.69	242.55	32112.06	881.81	95.14	94.33	1834.95	55.93	8151.89	4275.11	1209.91	< LOD
2507	TestAll Geo	ppm	A1265	HIT	BRIANA TRAVIS	SOIL	< LOD	10.36	132.31	58.36	260.14	39855.26	1142.24	86.44	85.8	2308.68	< LOD	11075.13	6035.38	1441.57	221.31
2508	TestAll Geo	ppm	A1265b	HIT	BRIANA TRAVIS	SOIL	< LOD	< LOD	65.83	24.26	210.41	21220.31	264.81	122.94	96.34	3370.18	< LOD	6827.77	3413.61	1219.38	529.51
2509	TestAll Geo	ppm	A1265b	HIT	BRIANA TRAVIS	SOIL	5.49	< LOD	66.99	< LOD	< LOD	26138.35	523.75	65.86	63.51	2239.41	< LOD	11960.57	5996.5	1178.29	574.62
2510	TestAll Geo	ppm	A1266	HIT	BRIANA TRAVIS	SOIL	6.57	< LOD	64.49	< LOD	239.78	20524.53	477.67	127.55	96.72	3131.54	< LOD	5392.8	1394.37	1428.98	529.13
2511	TestAll Geo	ppm	A1266	HIT	BRIANA TRAVIS	SOIL	< LOD	< LOD	65.76	< LOD	251.99	28446.82	657.89	80.14	83.69	2620.57	45.91	9958.14	5809.47	1147.54	416.02
2512	TestAll Geo	ppm	A1267	HIT	BRIANA TRAVIS	SOIL	< LOD	< LOD	97.51	55.62	379.62	38367.96	1073.16	126.28	95.16	1805.09	49.71	10809.57	2731.89	3041.41	< LOD

Index	Type	Units	SAMPLE_NUM	PROJ	INSPECTOR	NOTE	Mo	As	Zn	Cu	Co	Fe	Mn	Cr	V	Ti	Sc	Ca	K	S	Ba
2513	TestAll Geo	ppm	A1267	HIT	BRIANA TRAVIS	SOIL	< LOD	< LOD	98.07	53.42	271.06	50037.22	1351.07	129.82	113.81	2213.18	91.62	11606.92	3434.23	2152.06	258.79
2514	TestAll Geo	ppm	A1268	HIT	BRIANA TRAVIS	SOIL	< LOD	10.34	82.3	24.03	267.83	34755.76	713.58	99.8	114.4	2280.2	45.68	8542.19	4397.81	2408.26	< LOD
2515	TestAll Geo	ppm	A1268	HIT	BRIANA TRAVIS	SOIL	< LOD	< LOD	76.2	30.6	< LOD	36967.32	907.13	115.44	129.18	2499.55	69.22	9888.69	4619.93	2307.03	338.35
2516	TestAll Geo	ppm	A1269	HIT	BRIANA TRAVIS	SOIL	5.21	< LOD	29.93	< LOD	< LOD	26913.21	195.7	160.16	131.02	2675.33	< LOD	5664.87	5152.34	1609.86	< LOD
2517	TestAll Geo	ppm	A1269	HIT	BRIANA TRAVIS	SOIL	< LOD	< LOD	17.49	< LOD	< LOD	43772.43	< LOD	189.1	148.17	1699.84	< LOD	2903.34	3241.37	1676.9	226.13
2518	TestAll Geo	ppm	A1270	HIT	BRIANA TRAVIS	SOIL	< LOD	< LOD	96.7	65.26	434.6	55234.22	765.48	154.26	162.59	2812.68	60.2	6435.39	3275.71	1678.15	< LOD
2519	TestAll Geo	ppm	A1270	HIT	BRIANA TRAVIS	SOIL	< LOD	< LOD	98.47	41.45	437.74	58055.28	820.34	158.97	148.34	2451.64	38.27	6943.82	4765.47	1470.19	207.54
2520	TestAll Geo	ppm	A1271	HIT	BRIANA TRAVIS	SOIL	< LOD	8.1	91.14	46.34	524.04	36125.21	571.23	124.07	108.67	2365.89	< LOD	6341.84	2161.2	2145.88	< LOD
2521	TestAll Geo	ppm	A1271	HIT	BRIANA TRAVIS	SOIL	< LOD	8.67	116.89	40.06	544.42	50656.97	932.09	146.18	152.11	2333.28	55.75	7682.31	3296.04	1832.56	198.38
2522	TestAll Geo	ppm	A1272	HIT	BRIANA TRAVIS	SOIL	< LOD	< LOD	163.94	65.83	493.68	33535.05	640.65	161.11	76.96	1901.75	< LOD	6174.92	1906.54	1946.81	< LOD
2523	TestAll Geo	ppm	A1272	HIT	BRIANA TRAVIS	SOIL	< LOD	< LOD	223.35	73.83	360.48	49561.44	1002.42	140.71	118.89	1768.25	38.6	6863.57	2473.97	2492.82	185.8
2524	TestAll Geo	ppm	A1273	HIT	BRIANA TRAVIS	SOIL	< LOD	< LOD	212.56	42.82	559	30465.61	538.33	157.12	99.55	2587.12	36.97	4440.54	661.68	1261.99	< LOD
2525	TestAll Geo	ppm	A1273	HIT	BRIANA TRAVIS	SOIL	< LOD	9.38	289.45	41.51	307.91	52009.95	1175.67	152.18	140.8	1993.1	79.42	6423.46	2888.69	1357.64	214.63
2526	TestAll Geo	ppm	A1274	HIT	BRIANA TRAVIS	SOIL	< LOD	< LOD	97.83	58.02	384.63	38586.37	759.38	199.91	108.38	2502.07	48.31	10561.12	1559.91	3579.64	1706.29
2527	TestAll Geo	ppm	A1274	HIT	BRIANA TRAVIS	SOIL	< LOD	< LOD	42.92	< LOD	< LOD	25624.51	369.45	62.24	71.99	1345.4	46.21	6853.86	1634.28	1832.73	< LOD
2528	TestAll Geo	ppm	A1275	HIT	BRIANA TRAVIS	SOIL	< LOD	9.13	83.2	81.7	469.35	41451.4	667.06	193.86	121.23	2804.79	52.19	7507.86	1395.28	2981.49	402.51
2529	TestAll Geo	ppm	A1275	HIT	BRIANA TRAVIS	SOIL	< LOD	13.65	74.53	80.95	331.93	62843.81	934.94	158.53	122.39	2345.44	< LOD	11487.22	3417.92	3121.43	407.16
2530	TestAll Geo	ppm	A1276	HIT	BRIANA TRAVIS	SOIL	< LOD	12.22	70.16	58.93	453.89	37616.83	599.16	121.43	105.83	2119.36	46.88	8296.07	2015.15	2815.77	379.63
2531	TestAll Geo	ppm	A1276	HIT	BRIANA TRAVIS	SOIL	< LOD	< LOD	77.91	84.14	402.3	46699.69	839.84	123.2	125.07	2130.38	69.21	11110.81	3136.22	2724.76	417.53
2532	TestAll Geo	ppm	A1277	HIT	BRIANA TRAVIS	SOIL	< LOD	< LOD	77.11	64.4	458.8	38124.97	593.35	148.52	109.78	2329.92	42.33	8564.37	2189.54	2819.64	398.84
2533	TestAll Geo	ppm	A1277	HIT	BRIANA TRAVIS	SOIL	< LOD	< LOD	76.49	46.96	282.75	39650.53	711.1	109.13	105.75	1901.35	92.78	10543.4	2514.31	2430.01	413.6
2534	TestAll Geo	ppm	A1278	HIT	BRIANA TRAVIS	SOIL	< LOD	9.93	77.53	82.06	488	29365.13	314.43	156.79	110.7	2808.05	< LOD	6400.06	1889.13	2150.34	440.18
2535	TestAll Geo	ppm	A1278	HIT	BRIANA TRAVIS	SOIL	< LOD	< LOD	79.32	95.05	260.52	42035	531.34	108.38	136.76	2182.21	< LOD	6947.85	4034.72	1174.2	323.71
2536	TestAll Geo	ppm	A1279	HIT	BRIANA TRAVIS	SOIL	< LOD	9.66	112.74	84.44	172.87	29928.02	1127.97	75.8	75.17	1576.16	59.35	7771.28	2829.57	1315.27	< LOD
2537	TestAll Geo	ppm	A1279	HIT	BRIANA TRAVIS	SOIL	< LOD	< LOD	136.56	93.37	345.23	37080.21	1566.89	88.44	88.16	1827	93.12	10510.94	3017.54	1805.89	< LOD
2538	TestAll Geo	ppm	A1280	HIT	BRIANA TRAVIS	SOIL	< LOD	< LOD	158.51	43.53	250.24	23082.03	475.04	125.27	69.34	1389.22	< LOD	6329.57	1967.12	1191.81	< LOD
2539	TestAll Geo	ppm	A1280	HIT	BRIANA TRAVIS	SOIL	< LOD	< LOD	211.32	27	205.79	34151.16	904.68	103.6	87.59	1812.28	< LOD	7235.37	3375.08	1387.26	384.38
2540	TestAll Geo	ppm	A1281	HIT	BRIANA TRAVIS	SOIL	5.7	< LOD	210.38	< LOD	< LOD	24456.83	470.21	112.08	53.93	1347.46	62.35	14340.19	1856.62	1765.46	< LOD
2541	TestAll Geo	ppm	A1281	HIT	BRIANA TRAVIS	SOIL	< LOD	< LOD	137.55	45.57	329.84	32932.95	713.19	104.01	74.88	1387.77	31.81	5584.78	2124.91	811.43	317.47
2542	TestAll Geo	ppm	A1282	HIT	BRIANA TRAVIS	SOIL	< LOD	< LOD	93.97	33.74	462.37	27365.68	459.8	129.88	92.18	2359.72	40.83	6215.75	1951.46	1245.71	384.62
2543	TestAll Geo	ppm	A1282	HIT	BRIANA TRAVIS	SOIL	< LOD	< LOD	114.49	38.94	< LOD	44864.3	1025.62	99.67	127.12	2562.24	64.47	10383.06	3874.74	1753.06	415.95
2544	TestAll Geo	ppm	A1283	HIT	BRIANA TRAVIS	SOIL	< LOD	10.13	311.17	50.21	809.93	41191.37	978.38	143.7	84.98	2508.41	< LOD	6448.26	2145.92	1318.2	381.48
2545	TestAll Geo	ppm	A1283	HIT	BRIANA TRAVIS	SOIL	< LOD	17.38	310.89	100.08	367.87	43947.7	889.71	131.78	97.67	2204.7	< LOD	9465.74	3377.31	1359.89	358.34
2546	TestAll Geo	ppm	A1284	HIT	BRIANA TRAVIS	SOIL	< LOD	< LOD	273.75	42.57	389.75	34599.83	689.17	130.48	93.65	1805.74	41.99	8034.68	2588.5	815.65	287.79
2547	TestAll Geo	ppm	A1284	HIT	BRIANA TRAVIS	SOIL	< LOD	< LOD	337.15	32.05	245.07	41611.5	819.72	91.25	88.72	2088.79	52.2	8369.35	3690.3	1253.45	356.97
2548	TestAll Geo	ppm	A1285	HIT	BRIANA TRAVIS	SOIL	3.63	< LOD	200.86	97.74	488.79	35058.95	886.1	122.68	120.56	3008.86	46.04	9125.63	2932.41	2158.06	492.42
2549	TestAll Geo	ppm	A1285	HIT	BRIANA TRAVIS	SOIL	< LOD	8.33	220.95	85.15	215.07	47138.84	1510.47	104.22	119.47	2578.6	51.79	11450.69	4616.13	1260.84	627.61
2550	TestAll Geo	ppm	A1286	HIT	BRIANA TRAVIS	SOIL	< LOD	< LOD	130.85	< LOD	277.32	29333.2	539.41	98.83	87.88	2450.43	< LOD	8563.98	2468.12	1945.63	< LOD
2551	TestAll Geo	ppm	A1286	HIT	BRIANA TRAVIS	SOIL	< LOD	9.75	138.95	27.89	262.94	37886.24	835.98	76.36	91.41	2487.66	68.42	8907.75	4352.66	1014.56	450.57
2552	TestAll Geo	ppm	A1287	HIT	BRIANA TRAVIS	SOIL	< LOD	7.79	144.47	24.59	321.58	27223.36	509.49	149.67	101.03	3230.34	40.16	5040.84	1351.79	1377.18	391.32

Index	Type	Units	SAMPLE_NUM	PROJ	INSPECTOR	NOTE	Mo	As	Zn	Cu	Co	Fe	Mn	Cr	V	Ti	Sc	Ca	K	S	Ba
2553	TestAll Geo	ppm	A1287	HIT	BRIANA TRAVIS	SOIL	< LOD	9.38	169.31	< LOD	194.19	36005.84	882.36	101.22	88.33	2449.15	66.95	7236.69	4417.53	1038.8	296.56
2554	TestAll Geo	ppm	A1288	HIT	BRIANA TRAVIS	SOIL	< LOD	< LOD	206	43.24	499.82	35209.04	910.05	120.16	97.97	2627.1	35.69	7485.31	1203.27	2650.79	365.23
2555	TestAll Geo	ppm	A1288	HIT	BRIANA TRAVIS	SOIL	< LOD	< LOD	231.68	< LOD	< LOD	39486.23	1064.26	79.42	74.45	1493.67	41.73	5538.21	2200.89	1308.99	< LOD
2556	TestAll Geo	ppm	A1289	HIT	BRIANA TRAVIS	SOIL	5.67	< LOD	293.34	< LOD	392.29	33174.5	617.94	135.3	64.44	1430.08	34.28	6608.29	1295.55	2426.99	356.76
2557	TestAll Geo	ppm	A1289	HIT	BRIANA TRAVIS	SOIL	< LOD	< LOD	288.4	< LOD	239.72	37090.82	823.54	125.5	96.09	2387.51	81.66	8623.38	2749.3	2694.72	364.42
2558	TestAll Geo	ppm	A1290	HIT	BRIANA TRAVIS	SOIL	< LOD	< LOD	169.67	27.87	256.31	27032.19	686.33	160.15	106.23	3380.37	< LOD	8134.34	1248.54	3039.13	307.54
2559	TestAll Geo	ppm	A1290	HIT	BRIANA TRAVIS	SOIL	7.17	< LOD	208.38	24.78	215.46	35689.15	966.61	91.9	92.08	2321.8	47.44	8342.88	3639.22	1660.39	346.28
2560	TestAll Geo	ppm	A1291	HIT	BRIANA TRAVIS	SOIL	< LOD	< LOD	167.7	39.47	215.55	23531.61	372.15	127.16	70.74	1289.97	51.46	6239.24	1685.61	1376.65	288.48
2561	TestAll Geo	ppm	A1291	HIT	BRIANA TRAVIS	SOIL	< LOD	< LOD	188.21	42.61	180.95	35864.24	617.52	75.21	100.02	2712.12	< LOD	10153.08	4490.68	2836.42	278.73
2562	TestAll Geo	ppm	A1292	HIT	BRIANA TRAVIS	SOIL	< LOD	< LOD	146.73	74.89	406.79	31611.11	778.05	164.73	92.59	2527.94	29.19	5173.67	1335.31	2308.48	308.7
2563	TestAll Geo	ppm	A1292	HIT	BRIANA TRAVIS	SOIL	< LOD	11.4	201.87	78.89	< LOD	45120.13	1948.54	156.8	103.3	1702.27	< LOD	6653.94	3429.26	2092.76	425.27
2564	TestAll Geo	ppm	A1293	HIT	BRIANA TRAVIS	SOIL	< LOD	9.73	59.16	29.97	216.09	27810.93	551.33	115.96	99.81	2490.96	44.46	7841.84	1987.58	2377.55	266.42
2565	TestAll Geo	ppm	A1293	HIT	BRIANA TRAVIS	SOIL	< LOD	< LOD	63.23	36.09	168.34	36378.3	681.26	87.67	97.04	2784.8	< LOD	10063.64	3754.72	2425.79	267.32
2566	TestAll Geo	ppm	A1294	HIT	BRIANA TRAVIS	SOIL	< LOD	10.06	70.41	61.42	394.03	27292.23	365.31	148.72	62.81	2171.7	< LOD	6848.43	1949.18	1109.07	308.42
2567	TestAll Geo	ppm	A1294	HIT	BRIANA TRAVIS	SOIL	< LOD	8.45	72.1	78.05	305.76	37704.26	651.06	100.07	106.79	3163.73	59.04	9233.95	4720.6	1212.44	324.62
2568	TestAll Geo	ppm	A1295	HIT	BRIANA TRAVIS	SOIL	< LOD	< LOD	58.06	31.15	323.96	21322.11	341.22	136.29	79.91	1961.68	< LOD	5153.14	1138.97	1002.32	< LOD
2569	TestAll Geo	ppm	A1295	HIT	BRIANA TRAVIS	SOIL	< LOD	< LOD	71.13	28.07	230.56	32988.86	572.06	101.92	103.02	2490.77	67.03	7579.47	2844.35	1113.09	359.7
2570	TestAll Geo	ppm	A1296	HIT	BRIANA TRAVIS	SOIL	< LOD	< LOD	70.84	65.66	363.41	25553.91	518.04	165.46	56.06	1032.79	47.23	6628.64	865.4	2434.34	309.8
2571	TestAll Geo	ppm	A1296	HIT	BRIANA TRAVIS	SOIL	< LOD	< LOD	75.93	63.61	211.59	32646.82	812.57	99.85	52.72	1121.06	37.67	5257.71	1749.43	909.62	220.6
2572	TestAll Geo	ppm	A1297	HIT	BRIANA TRAVIS	SOIL	< LOD	< LOD	97.91	68.47	187.4	34298.38	794.69	113.2	68.69	1608.92	< LOD	7493.5	2298.96	2767.46	428.74
2573	TestAll Geo	ppm	A1297	HIT	BRIANA TRAVIS	SOIL	< LOD	< LOD	80	91.07	327.47	43679.45	861.69	138.64	114.06	2291.81	48.52	7606.81	2543.48	2210.77	343.92
2574	TestAll Geo	ppm	A1298	HIT	BRIANA TRAVIS	SOIL	< LOD	< LOD	101.13	108.98	< LOD	36501.06	949.43	109.76	94.19	2005.74	< LOD	12831.02	3721.63	2940.8	320.4
2575	TestAll Geo	ppm	A1298	HIT	BRIANA TRAVIS	SOIL	< LOD	10.21	108.23	114.53	< LOD	39803.89	1001.08	100.4	98.11	2218.01	49.73	8452.05	3338.83	1944.04	425.1
2576	TestAll Geo	ppm	A1299	HIT	BRIANA TRAVIS	SOIL	< LOD	12.1	72.57	39.02	371.03	27289.75	422.64	166.25	84.64	3023.91	38.02	7074	877.44	2334.31	302.68
2577	TestAll Geo	ppm	A1299	HIT	BRIANA TRAVIS	SOIL	< LOD	< LOD	81.41	< LOD	324.09	37329.25	630.14	120.62	102.32	2662.84	67.4	10139.19	3310.43	2671.01	314.03
2578	TestAll Geo	ppm	A1300	HIT	BRIANA TRAVIS	SOIL	< LOD	< LOD	55.16	< LOD	< LOD	15629.37	324.33	156.17	45.14	1286.84	< LOD	7689.47	1621.06	2879.6	< LOD
2579	TestAll Geo	ppm	A1300	HIT	BRIANA TRAVIS	SOIL	< LOD	< LOD	77.48	< LOD	202.36	23928.63	428.54	96.12	53.93	1270.64	< LOD	7059.89	2246.56	3043.34	181.17

APPENDIX III

2012 ACME LAB RESULTS

Acme Analytical Laboratories (Vancouver) Ltd.
1020 Cordova St. East Vancouver BC V6A 4A3 Canada

www.acmelab.com

Client: **Colorado Resources Ltd.**
110 - 2300 Carrington Road
West Kelowna BC V4T 2N6 Canada

Submitted By: Adam Travis
Receiving Lab: Canada-Vancouver
Received: July 30, 2012
Report Date: August 10, 2012
Page: 1 of 5

CERTIFICATE OF ANALYSIS VAN12003567.1

CLIENT JOB INFORMATION

Project: HIT
Shipment ID: Hit-12-001
P.O. Number
Number of Samples: 108

SAMPLE DISPOSAL

RTRN-PLP Return
DISP-RJT-SOIL Immediate Disposal of Soil Reject

Acme does not accept responsibility for samples left at the laboratory after 90 days without prior written instructions for sample storage or return.

SAMPLE PREPARATION AND ANALYTICAL PROCEDURES

Method Code	Number of Samples	Code Description	Test Wgt (g)	Report Status	Lab
Dry at 60C	108	Dry at 60C			VAN
SS80	108	Dry at 60C sieve 100g to -80 mesh			VAN
3B	108	Fire assay fusion Au by ICP-ES	30	Completed	VAN
1DX	108	1:1:1 Aqua Regia digestion ICP-MS analysis	0.5	Completed	VAN

ADDITIONAL COMMENTS

Invoice To: Colorado Resources Ltd.
110 - 2300 Carrington Road
West Kelowna BC V4T 2N6
Canada

CC: Allan Jacobs

BRITISH COLUMBIA CERTIFIED ASSAYER
CLARENCE LEONG
GENERAL MANAGER

This report supersedes all previous preliminary and final reports with this file number dated prior to the date on this certificate. Signature indicates final approval; preliminary reports are unsigned and should be used for reference only.
All results are considered the confidential property of the client. Acme assumes the liabilities for actual cost of analysis only. Results apply to samples as submitted.
"*" asterisk indicates that an analytical result could not be provided due to unusually high levels of interference from other elements.

Acme Analytical Laboratories (Vancouver) Ltd.
1020 Cordova St. East Vancouver BC V6A 4A3 Canada
Phone (604) 253-3158 Fax (604) 253-1716
www.acmelab.com

Client: **Colorado Resources Ltd.**
110 - 2300 Carrington Road
West Kelowna BC V4T 2N6 Canada

Project: HIT
Report Date: August 10, 2012

CERTIFICATE OF ANALYSIS VAN12003567.1

		Method	3B	1DX	1DX	1DX	1DX	1DX	1DX	1DX	1DX	1DX	1DX	1DX	1DX	1DX	1DX	1DX	1DX	1DX	1DX
		Analyte	Au	Mo	Cu	Pb	Zn	Ag	Ni	Co	Mn	Fe	As	Au	Th	Sr	Cd	Sb	Bi	V	Ca	P
		Unit	ppb	ppm	ppm	ppm	ppm	ppm	ppm	ppm	ppm	%	ppm	ppb	ppm	ppm	ppm	ppm	ppm	ppm	%	%
		MDL	2	0.1	0.1	0.1	1	0.1	0.1	0.1	1	0.01	0.5	0.5	0.1	1	0.1	0.1	0.1	2	0.01	0.001
1724151	Soil		8	2.9	146.0	17.2	142	0.2	22.2	31.2	1956	4.83	46.0	4.7	1.4	144	1.7	1.7	<0.1	243	6.09	0.223
1724152	Soil		10	6.9	156.8	9.7	184	0.3	28.3	22.5	1396	3.83	53.3	9.5	1.6	65	2.5	2.2	<0.1	211	1.12	0.130
1724153	Soil		16	15.8	152.9	14.5	144	0.2	20.3	13.8	778	3.99	219.6	13.9	1.7	82	1.6	7.2	0.1	188	0.97	0.133
1724154	Soil		5	0.9	188.0	6.9	68	<0.1	17.3	15.7	1042	4.17	25.3	4.9	1.5	53	0.3	0.7	<0.1	137	0.97	0.133
1724155	Soil		3	0.6	80.6	4.3	87	<0.1	11.3	9.5	505	3.27	12.5	3.2	1.1	27	0.6	0.5	<0.1	103	0.50	0.069
1724156	Soil		<2	0.5	56.5	4.6	103	0.1	10.4	8.2	505	2.41	18.5	22.6	1.0	29	0.4	0.2	<0.1	69	0.47	0.115
1724157	Soil		<2	0.8	43.3	4.2	71	<0.1	7.7	9.9	656	3.02	10.8	1.1	1.2	26	0.1	0.2	<0.1	86	0.49	0.039
1724158	Soil		46	6.8	149.7	9.4	239	<0.1	29.0	14.5	833	3.64	95.0	6.5	1.4	37	2.1	3.2	0.1	190	0.63	0.110
1724159	Soil		<2	0.1	48.5	4.1	64	<0.1	5.3	9.1	635	2.84	1.7	<0.5	1.2	26	<0.1	<0.1	<0.1	94	0.45	0.024
1724160	Soil		<2	0.2	84.7	3.0	54	<0.1	5.1	9.5	584	3.35	2.8	<0.5	1.2	32	<0.1	<0.1	<0.1	112	0.57	0.048
1724161	Soil		<2	<0.1	121.8	5.7	44	<0.1	5.5	9.6	524	2.72	1.7	<0.5	1.5	28	0.1	<0.1	<0.1	84	0.50	0.029
1724162	Soil		<2	0.2	172.8	5.2	48	<0.1	5.7	9.1	568	1.94	2.7	<0.5	1.5	23	0.2	<0.1	0.1	59	0.64	0.044
1724163	Soil		<2	0.1	131.7	5.3	46	<0.1	5.8	9.5	587	2.96	3.3	<0.5	1.6	26	0.2	<0.1	<0.1	98	0.59	0.041
1724164	Soil		<2	0.2	344.5	5.9	45	<0.1	6.2	9.9	665	3.19	3.9	1.9	1.9	24	0.2	0.1	<0.1	84	0.77	0.028
1724165	Soil		<2	0.2	69.1	4.1	54	<0.1	8.1	10.2	466	3.27	3.4	<0.5	1.4	29	<0.1	0.1	<0.1	111	0.45	0.026
1724166	Soil		<2	0.2	71.7	3.8	51	<0.1	5.8	8.9	371	2.91	3.2	<0.5	1.6	38	<0.1	<0.1	<0.1	92	0.54	0.041
1724167	Soil		<2	0.2	147.8	6.1	63	<0.1	7.2	12.5	684	3.98	3.3	<0.5	1.6	46	<0.1	0.2	<0.1	125	0.63	0.057
1724168	Soil		<2	0.1	80.4	3.5	49	<0.1	5.1	6.9	305	2.23	3.6	0.6	1.2	42	0.1	<0.1	<0.1	71	0.44	0.061
1724169	Soil		4	0.3	75.5	3.1	43	0.2	18.2	9.1	293	2.75	4.6	10.1	1.3	39	<0.1	0.1	<0.1	80	0.44	0.062
1724170	Soil		3	0.5	181.3	3.3	57	0.1	13.4	11.2	741	3.58	12.2	4.1	1.3	60	0.2	0.3	<0.1	121	0.75	0.133
1724171	Soil		18	2.1	230.1	11.4	73	0.1	9.6	14.8	1150	3.94	21.6	2.3	1.5	46	0.6	0.3	<0.1	105	1.80	0.074
1724172	Soil		<2	0.3	184.9	6.8	63	<0.1	9.2	12.3	950	3.21	6.1	2.4	1.5	45	0.2	0.1	<0.1	87	1.03	0.039
1724173	Soil		6	0.3	123.6	4.0	75	<0.1	11.4	11.7	685	3.84	5.1	3.4	1.4	38	0.2	0.3	<0.1	108	0.74	0.052
1724174	Soil		<2	1.7	160.9	6.5	74	<0.1	9.2	9.7	924	3.38	7.4	3.2	1.3	27	0.3	0.2	<0.1	84	1.10	0.046
1724175	Soil		<2	0.7	92.4	5.0	86	<0.1	9.6	10.5	659	4.01	7.5	2.5	1.4	34	0.2	0.2	<0.1	116	0.66	0.047
1724176	Soil		<2	0.2	82.8	4.1	52	<0.1	5.6	10.0	558	2.84	3.5	<0.5	1.5	37	0.1	<0.1	<0.1	96	0.73	0.041
1724177	Soil		<2	0.4	157.1	5.0	76	<0.1	8.2	12.2	916	3.40	5.7	1.4	1.3	78	0.1	<0.1	<0.1	127	0.84	0.116
1724178	Soil		5	0.3	225.9	5.2	57	0.1	4.2	10.2	572	3.05	4.2	7.4	1.6	40	<0.1	<0.1	<0.1	99	0.81	0.051
1724179	Soil		4	0.3	151.9	3.7	70	<0.1	4.6	12.1	768	3.93	8.6	5.0	1.2	96	0.2	<0.1	<0.1	138	0.95	0.060
1724180	Soil		<2	0.2	111.0	4.6	72	<0.1	4.6	10.8	843	3.77	5.3	1.7	1.4	51	0.2	0.1	<0.1	120	0.86	0.045

This report supersedes all previous preliminary and final reports with this file number dated prior to the date on this certificate. Signature indicates final approval; preliminary reports are unsigned and should be used for reference only.

Acme Analytical Laboratories (Vancouver) Ltd.
1020 Cordova St. East Vancouver BC V6A 4A3 Canada
Phone (604) 253-3158 Fax (604) 253-1716
www.acmelab.com

Client: **Colorado Resources Ltd.**
110 - 2300 Carrington Road
West Kelowna BC V4T 2N6 Canada

Project: HIT
Report Date: August 10, 2012

CERTIFICATE OF ANALYSIS VAN12003567.1

		Method	1DX	1DX	1DX	1DX	1DX	1DX	1DX	1DX	1DX	1DX	1DX	1DX	1DX	1DX	1DX	1DX
		Analyte	La	Cr	Mg	Ba	Ti	B	Al	Na	K	W	Hg	Sc	Tl	S	Ga	Se	Te
		Unit	ppm	ppm	%	ppm	%	ppm	%	%	%	ppm	ppm	ppm	ppm	%	ppm	ppm	ppm
		MDL	1	1	0.01	1	0.001	20	0.01	0.001	0.01	0.1	0.01	0.1	0.1	0.05	1	0.5	0.2
1724151	Soil		12	33	1.07	209	0.070	<20	1.76	0.017	0.03	<0.1	0.54	10.6	0.4	<0.05	11	1.1	<0.2
1724152	Soil		12	37	0.67	173	0.114	<20	1.79	0.015	0.05	0.1	0.84	10.2	0.6	<0.05	9	1.1	<0.2
1724153	Soil		12	16	0.63	119	0.041	<20	1.50	0.018	0.07	0.1	1.12	7.9	4.3	0.05	9	0.6	<0.2
1724154	Soil		11	20	0.94	131	0.100	<20	1.88	0.015	0.06	<0.1	0.37	9.9	0.1	<0.05	8	<0.5	<0.2
1724155	Soil		8	16	0.62	111	0.071	<20	1.83	0.010	0.06	<0.1	0.07	7.3	0.1	<0.05	8	<0.5	<0.2
1724156	Soil		6	12	0.35	147	0.076	<20	2.02	0.014	0.09	<0.1	0.03	5.2	0.4	<0.05	7	<0.5	<0.2
1724157	Soil		10	10	0.42	102	0.077	<20	1.47	0.011	0.16	<0.1	0.03	5.6	<0.1	<0.05	6	<0.5	<0.2
1724158	Soil		12	20	0.47	155	0.116	<20	1.38	0.010	0.11	0.1	0.34	7.8	1.8	<0.05	8	<0.5	<0.2
1724159	Soil		7	7	0.42	95	0.117	<20	1.52	0.013	0.15	<0.1	0.02	5.1	<0.1	<0.05	6	<0.5	<0.2
1724160	Soil		6	6	0.52	47	0.145	<20	1.60	0.012	0.10	<0.1	0.02	5.8	<0.1	<0.05	7	<0.5	<0.2
1724161	Soil		6	6	0.45	45	0.100	<20	2.04	0.076	0.15	<0.1	0.02	4.5	<0.1	<0.05	6	<0.5	<0.2
1724162	Soil		7	5	0.45	55	0.074	<20	1.85	0.104	0.12	<0.1	0.02	3.9	<0.1	<0.05	5	<0.5	<0.2
1724163	Soil		8	7	0.42	69	0.104	<20	2.28	0.036	0.09	<0.1	0.02	5.3	<0.1	<0.05	7	<0.5	<0.2
1724164	Soil		7	7	0.46	87	0.086	<20	2.29	0.024	0.14	<0.1	0.02	6.5	<0.1	<0.05	7	<0.5	<0.2
1724165	Soil		8	13	0.46	71	0.142	<20	1.71	0.013	0.09	<0.1	0.02	5.6	<0.1	<0.05	6	<0.5	<0.2
1724166	Soil		5	6	0.37	62	0.158	<20	1.86	0.013	0.12	<0.1	0.01	4.3	<0.1	<0.05	7	<0.5	<0.2
1724167	Soil		8	11	0.66	47	0.126	<20	2.03	0.012	0.12	<0.1	0.01	8.1	<0.1	<0.05	9	<0.5	<0.2
1724168	Soil		6	4	0.29	89	0.129	<20	1.87	0.017	0.22	<0.1	0.01	3.2	<0.1	<0.05	6	<0.5	<0.2
1724169	Soil		6	32	0.50	90	0.084	<20	1.29	0.016	0.16	0.1	0.04	4.8	<0.1	<0.05	5	<0.5	<0.2
1724170	Soil		8	20	0.75	102	0.093	<20	1.74	0.025	0.13	0.1	0.07	8.4	<0.1	<0.05	7	<0.5	<0.2
1724171	Soil		11	11	0.87	92	0.068	<20	2.43	0.043	0.20	<0.1	0.04	10.4	0.4	<0.05	9	<0.5	<0.2
1724172	Soil		10	13	0.52	99	0.069	<20	2.33	0.038	0.15	<0.1	0.03	8.4	0.3	<0.05	7	<0.5	<0.2
1724173	Soil		8	15	0.80	138	0.110	<20	2.37	0.023	0.19	<0.1	0.04	8.7	<0.1	<0.05	8	<0.5	<0.2
1724174	Soil		8	14	0.58	119	0.079	<20	2.07	0.012	0.26	<0.1	0.07	8.3	0.3	<0.05	8	<0.5	<0.2
1724175	Soil		8	14	0.63	183	0.106	<20	2.35	0.010	0.23	<0.1	0.05	8.9	0.1	<0.05	9	<0.5	<0.2
1724176	Soil		7	5	0.46	102	0.161	<20	2.07	0.029	0.17	<0.1	0.01	5.0	<0.1	<0.05	7	<0.5	<0.2
1724177	Soil		8	8	0.89	155	0.196	<20	2.38	0.018	0.15	<0.1	0.03	6.3	<0.1	<0.05	8	<0.5	<0.2
1724178	Soil		7	4	0.98	120	0.137	<20	2.55	0.023	0.08	<0.1	0.03	9.2	<0.1	<0.05	11	<0.5	<0.2
1724179	Soil		6	5	1.01	105	0.186	<20	2.38	0.014	0.07	<0.1	0.03	8.7	<0.1	<0.05	11	<0.5	<0.2
1724180	Soil		8	5	0.82	110	0.171	<20	2.51	0.014	0.15	<0.1	0.03	9.3	<0.1	<0.05	10	<0.5	<0.2

This report supersedes all previous preliminary and final reports with this file number dated prior to the date on this certificate. Signature indicates final approval; preliminary reports are unsigned and should be used for reference only.

Acme Analytical Laboratories (Vancouver) Ltd.
1020 Cordova St. East Vancouver BC V6A 4A3 Canada
Phone (604) 253-3158 Fax (604) 253-1716
www.acmelab.com

Client: **Colorado Resources Ltd.**
110 - 2300 Carrington Road
West Kelowna BC V4T 2N6 Canada

Project: HIT
Report Date: August 10, 2012

CERTIFICATE OF ANALYSIS VAN12003567.1

		Method	3B	1DX	1DX	1DX	1DX	1DX	1DX	1DX	1DX	1DX	1DX	1DX	1DX	1DX	1DX	1DX	1DX	1DX	1DX
		Analyte	Au	Mo	Cu	Pb	Zn	Ag	Ni	Co	Mn	Fe	As	Au	Th	Sr	Cd	Sb	Bi	V	Ca	P
		Unit	ppb	ppm	ppm	ppm	ppm	ppm	ppm	ppm	ppm	%	ppm	ppb	ppm	ppm	ppm	ppm	ppm	ppm	%	%
		MDL	2	0.1	0.1	0.1	1	0.1	0.1	0.1	1	0.01	0.5	0.5	0.1	1	0.1	0.1	0.1	2	0.01	0.001
1724181	Soil		13	0.3	230.8	2.9	81	0.2	4.2	18.5	1414	5.10	5.4	12.4	1.3	133	0.2	0.3	<0.1	184	4.09	0.190
1724182	Soil		3	0.5	105.3	5.9	77	<0.1	6.3	12.0	1120	3.94	10.9	4.9	1.1	32	0.3	<0.1	<0.1	123	0.97	0.051
1724369	Soil		2	0.3	35.3	3.4	33	<0.1	12.3	8.1	207	2.16	2.2	1.6	1.1	19	<0.1	<0.1	<0.1	66	0.31	0.109
1724370	Soil		2	0.4	68.2	3.0	39	<0.1	15.9	11.4	290	2.85	2.4	1.9	1.0	23	<0.1	0.1	<0.1	89	0.36	0.117
1724371	Soil		8	0.4	95.1	3.1	39	<0.1	19.8	13.0	359	3.07	3.0	2.7	1.0	31	<0.1	0.2	<0.1	96	0.46	0.080
1724372	Soil		3	0.4	52.7	3.4	35	<0.1	19.2	10.7	413	2.59	3.5	2.6	1.4	29	<0.1	0.1	<0.1	82	0.41	0.099
1724373	Soil		6	0.3	33.4	2.2	24	<0.1	11.5	8.0	237	2.46	2.2	3.5	1.0	27	<0.1	0.2	<0.1	88	0.40	0.078
1724374	Soil		<2	0.2	37.1	2.5	24	<0.1	12.5	7.0	205	2.16	2.1	2.4	0.9	28	<0.1	0.1	<0.1	81	0.40	0.033
1724375	Soil		5	0.2	49.6	3.3	34	<0.1	18.5	8.9	276	2.34	2.5	<0.5	1.7	25	<0.1	0.1	<0.1	76	0.33	0.049
1724376	Soil		4	0.3	52.7	3.5	38	<0.1	18.0	10.5	283	2.94	3.3	3.0	1.1	21	<0.1	0.1	<0.1	91	0.28	0.109
1724377	Soil		7	0.3	63.4	2.9	32	<0.1	14.5	9.5	381	2.95	4.3	14.6	1.4	37	<0.1	0.2	<0.1	108	0.61	0.124
1724378	Soil		5	0.3	99.8	3.0	43	<0.1	15.2	13.2	503	3.25	3.8	2.0	1.1	29	<0.1	0.2	<0.1	115	0.49	0.090
1724379	Soil		6	0.3	49.4	2.4	26	<0.1	13.2	7.7	301	2.61	3.3	8.7	1.1	31	<0.1	0.2	<0.1	94	0.52	0.094
1724380	Soil		17	0.3	50.9	2.9	35	<0.1	16.5	10.0	359	2.73	3.4	3.6	1.2	29	<0.1	0.2	<0.1	96	0.47	0.086
1724381	Soil		6	0.4	62.5	5.5	45	<0.1	17.1	11.6	395	2.85	4.7	2.3	1.5	38	<0.1	0.3	<0.1	102	0.65	0.117
1724382	Soil		3	0.3	38.8	3.6	48	<0.1	13.4	9.1	271	2.50	2.8	1.5	1.2	25	<0.1	0.1	<0.1	80	0.34	0.070
1724383	Soil		4	0.4	33.9	3.9	41	<0.1	12.1	7.7	350	2.13	2.5	1.5	1.1	21	<0.1	0.1	<0.1	71	0.30	0.105
1724384	Soil		3	0.4	53.3	3.5	41	<0.1	13.8	11.4	341	2.83	3.7	2.8	1.4	30	<0.1	0.2	<0.1	99	0.45	0.074
1724385	Soil		3	0.4	44.0	5.0	46	<0.1	15.5	9.9	439	2.41	3.4	12.1	1.4	32	<0.1	0.2	<0.1	83	0.49	0.095
1724192	Soil		3	0.8	113.8	4.6	61	0.2	14.7	18.3	563	3.17	4.8	1.6	1.1	23	0.1	0.9	<0.1	89	0.39	0.116
1724193	Soil		2	1.2	111.8	4.7	60	<0.1	17.9	20.3	1046	4.31	4.9	1.6	1.3	31	0.1	0.9	<0.1	134	0.62	0.065
1724194	Soil		6	0.6	116.5	3.3	44	<0.1	19.7	15.1	795	3.23	5.6	19.3	1.2	41	0.1	0.4	<0.1	105	0.82	0.133
1724195	Soil		16	0.5	614.8	5.2	51	0.3	16.4	14.1	601	3.19	5.0	15.9	1.2	34	0.1	0.5	<0.1	98	0.73	0.101
1724196	Soil		11	0.6	274.0	3.7	46	<0.1	21.9	16.8	596	3.67	5.0	22.3	1.3	31	0.1	0.6	<0.1	118	0.63	0.147
1724197	Soil		14	0.8	248.3	5.2	66	0.1	14.9	16.3	901	3.80	5.8	14.0	1.4	36	0.1	0.9	<0.1	117	0.74	0.148
1724198	Soil		36	1.9	289.0	9.9	149	0.2	11.6	25.9	1387	6.01	13.3	27.5	2.0	36	0.3	1.2	0.1	156	0.56	0.183
1724199	Soil		6	0.6	180.9	4.6	72	0.2	15.0	16.1	616	3.87	4.8	4.8	1.2	30	<0.1	0.7	<0.1	121	0.46	0.092
1724200	Soil		9	0.7	157.3	4.7	61	0.1	15.6	17.5	937	3.92	6.0	10.3	1.4	37	<0.1	2.1	<0.1	121	0.78	0.134
1724201	Soil		7	0.6	148.6	4.1	74	0.2	12.0	13.5	563	3.73	9.0	8.9	1.4	25	0.1	1.7	<0.1	123	0.46	0.095
1724202	Soil		8	0.6	151.7	3.8	63	<0.1	14.5	15.3	889	3.40	5.4	3.9	1.2	26	0.1	1.4	<0.1	102	0.44	0.121

This report supersedes all previous preliminary and final reports with this file number dated prior to the date on this certificate. Signature indicates final approval; preliminary reports are unsigned and should be used for reference only.

Acme Analytical Laboratories (Vancouver) Ltd.
1020 Cordova St. East Vancouver BC V6A 4A3 Canada
Phone (604) 253-3158 Fax (604) 253-1716
www.acmelab.com

Client: **Colorado Resources Ltd.**
110 - 2300 Carrington Road
West Kelowna BC V4T 2N6 Canada

Project: HIT
Report Date: August 10, 2012

CERTIFICATE OF ANALYSIS VAN12003567.1

		Method	1DX	1DX	1DX	1DX	1DX	1DX	1DX	1DX	1DX	1DX	1DX	1DX	1DX	1DX	1DX	1DX
		Analyte	La	Cr	Mg	Ba	Ti	B	Al	Na	K	W	Hg	Sc	Tl	S	Ga	Se	Te
		Unit	ppm	ppm	%	ppm	%	ppm	%	%	%	ppm	ppm	ppm	ppm	%	ppm	ppm	ppm
		MDL	1	1	0.01	1	0.001	20	0.01	0.001	0.01	0.1	0.01	0.1	0.1	0.05	1	0.5	0.2
1724181	Soil		11	4	1.88	63	0.166	<20	2.29	0.019	0.06	<0.1	0.05	12.7	<0.1	<0.05	11	<0.5	<0.2
1724182	Soil		8	9	1.05	189	0.123	<20	2.85	0.011	0.12	<0.1	0.09	8.6	<0.1	<0.05	12	<0.5	<0.2
1724369	Soil		4	22	0.36	92	0.094	<20	1.83	0.016	0.04	<0.1	0.04	3.1	<0.1	<0.05	6	<0.5	<0.2
1724370	Soil		5	29	0.71	128	0.108	<20	1.75	0.013	0.09	<0.1	0.03	3.6	<0.1	<0.05	5	<0.5	<0.2
1724371	Soil		5	35	0.91	150	0.132	<20	1.70	0.015	0.09	<0.1	0.02	4.1	<0.1	<0.05	6	<0.5	<0.2
1724372	Soil		6	34	0.62	97	0.101	<20	1.34	0.011	0.08	<0.1	0.03	3.6	<0.1	<0.05	5	<0.5	<0.2
1724373	Soil		5	26	0.46	73	0.090	<20	0.96	0.016	0.05	<0.1	0.03	3.2	<0.1	<0.05	4	<0.5	<0.2
1724374	Soil		4	27	0.47	91	0.103	<20	1.08	0.019	0.03	<0.1	0.01	3.1	<0.1	<0.05	4	<0.5	<0.2
1724375	Soil		5	30	0.50	119	0.092	<20	1.54	0.017	0.04	<0.1	0.02	3.6	<0.1	<0.05	5	<0.5	<0.2
1724376	Soil		4	29	0.51	128	0.094	<20	1.98	0.018	0.06	<0.1	0.03	3.4	<0.1	<0.05	7	<0.5	<0.2
1724377	Soil		8	36	0.60	78	0.100	<20	1.23	0.018	0.08	<0.1	0.02	6.5	<0.1	<0.05	4	<0.5	<0.2
1724378	Soil		6	32	0.88	101	0.105	<20	1.45	0.013	0.12	<0.1	0.02	5.2	<0.1	<0.05	5	<0.5	<0.2
1724379	Soil		6	36	0.45	66	0.093	<20	0.90	0.019	0.05	<0.1	0.03	5.9	<0.1	<0.05	3	<0.5	<0.2
1724380	Soil		6	35	0.59	84	0.099	<20	1.14	0.016	0.07	<0.1	0.02	4.9	<0.1	<0.05	4	<0.5	<0.2
1724381	Soil		10	36	0.82	78	0.105	<20	1.18	0.018	0.12	<0.1	0.02	6.3	0.1	<0.05	4	<0.5	<0.2
1724382	Soil		5	28	0.52	115	0.094	<20	1.43	0.017	0.06	<0.1	0.02	3.9	<0.1	<0.05	5	<0.5	<0.2
1724383	Soil		5	24	0.39	84	0.084	<20	1.38	0.017	0.05	<0.1	0.02	3.3	<0.1	<0.05	5	<0.5	<0.2
1724384	Soil		6	32	0.63	129	0.108	<20	1.26	0.015	0.07	<0.1	0.02	4.3	<0.1	<0.05	4	<0.5	<0.2
1724385	Soil		9	31	0.57	104	0.094	<20	1.29	0.018	0.08	<0.1	0.03	4.4	<0.1	<0.05	5	<0.5	<0.2
1724192	Soil		7	33	0.76	130	0.088	<20	1.68	0.014	0.16	0.1	0.06	4.0	<0.1	<0.05	6	0.6	<0.2
1724193	Soil		7	41	1.18	205	0.121	<20	2.08	0.016	0.26	0.1	0.05	6.6	0.1	<0.05	7	0.7	<0.2
1724194	Soil		8	29	0.81	122	0.102	<20	1.36	0.024	0.11	<0.1	0.07	6.9	<0.1	<0.05	5	<0.5	<0.2
1724195	Soil		13	35	0.76	107	0.091	<20	1.60	0.022	0.10	0.2	0.13	6.9	<0.1	<0.05	5	0.5	<0.2
1724196	Soil		10	58	1.07	73	0.106	<20	1.31	0.017	0.23	0.2	0.09	6.2	0.1	<0.05	5	<0.5	<0.2
1724197	Soil		12	33	0.95	105	0.095	<20	1.46	0.020	0.21	0.2	0.22	7.7	0.1	<0.05	5	<0.5	<0.2
1724198	Soil		18	20	1.13	137	0.071	<20	1.53	0.016	0.41	0.2	0.39	11.3	0.2	<0.05	6	0.8	0.3
1724199	Soil		9	34	1.04	77	0.115	<20	1.68	0.015	0.22	<0.1	0.03	6.5	<0.1	<0.05	6	<0.5	<0.2
1724200	Soil		13	38	0.98	137	0.100	<20	1.43	0.021	0.29	0.1	0.06	8.6	0.1	<0.05	5	<0.5	<0.2
1724201	Soil		13	27	0.94	135	0.103	<20	1.57	0.013	0.34	<0.1	0.18	7.6	0.2	<0.05	6	<0.5	<0.2
1724202	Soil		10	30	0.86	99	0.092	<20	1.53	0.013	0.19	<0.1	0.08	6.6	0.2	<0.05	6	<0.5	<0.2

This report supersedes all previous preliminary and final reports with this file number dated prior to the date on this certificate. Signature indicates final approval; preliminary reports are unsigned and should be used for reference only.

Acme Analytical Laboratories (Vancouver) Ltd.
1020 Cordova St. East Vancouver BC V6A 4A3 Canada
Phone (604) 253-3158 Fax (604) 253-1716
www.acmelab.com

Client: **Colorado Resources Ltd.**
110 - 2300 Carrington Road
West Kelowna BC V4T 2N6 Canada

Project: HIT
Report Date: August 10, 2012

CERTIFICATE OF ANALYSIS VAN12003567.1

		Method	3B	1DX	1DX	1DX	1DX	1DX	1DX	1DX	1DX	1DX	1DX	1DX	1DX	1DX	1DX	1DX	1DX	1DX	1DX
		Analyte	Au	Mo	Cu	Pb	Zn	Ag	Ni	Co	Mn	Fe	As	Au	Th	Sr	Cd	Sb	Bi	V	Ca	P
		Unit	ppb	ppm	ppm	ppm	ppm	ppm	ppm	ppm	ppm	%	ppm	ppb	ppm	ppm	ppm	ppm	ppm	ppm	%	%
		MDL	2	0.1	0.1	0.1	1	0.1	0.1	0.1	1	0.01	0.5	0.5	0.1	1	0.1	0.1	0.1	2	0.01	0.001
1724203	Soil		5	0.4	481.3	40.5	152	0.1	52.5	37.0	2268	6.21	4.2	4.5	0.5	45	1.7	0.4	<0.1	205	1.00	0.101
1724204	Soil		5	0.3	159.5	7.8	65	0.2	22.7	21.1	760	4.51	5.6	5.4	1.1	36	0.2	0.3	<0.1	136	0.65	0.062
1724205	Soil		13	0.3	122.9	3.4	41	<0.1	13.7	14.2	639	3.46	7.8	8.4	0.6	39	0.1	0.2	<0.1	124	0.83	0.131
1724206	Soil		36	0.4	158.6	4.0	41	<0.1	12.0	17.3	898	3.75	10.7	6.9	0.8	44	<0.1	0.2	<0.1	130	0.69	0.149
1724207	Soil		<2	0.2	121.2	1.0	99	<0.1	54.9	46.5	861	6.94	3.9	<0.5	0.4	36	<0.1	<0.1	<0.1	221	0.72	0.092
1724208	Soil		33	40.2	246.2	7.5	88	0.1	39.3	39.6	6707	7.70	32.8	9.8	0.8	32	0.3	0.6	<0.1	69	0.63	0.092
1724209	Soil		37	0.8	128.7	3.6	44	<0.1	13.9	14.4	597	3.79	23.7	9.2	1.0	30	<0.1	0.4	<0.1	128	0.48	0.078
1724210	Soil		<2	1.5	263.4	3.9	75	<0.1	41.1	47.3	1547	7.33	10.4	1.0	0.7	43	0.1	0.3	0.2	169	1.11	0.158
1724211	Soil		29	1.1	339.4	4.4	80	0.2	68.4	81.4	3940	8.09	16.2	18.4	0.5	35	0.2	0.3	<0.1	196	1.16	0.098
1724212	Soil		11	0.8	155.4	4.4	57	0.1	14.2	17.5	1098	3.79	46.0	11.5	0.9	39	0.2	0.7	<0.1	120	0.78	0.181
1724213	Soil		32	0.7	121.3	3.6	44	<0.1	12.4	16.1	878	3.32	40.2	32.9	0.8	83	0.2	0.6	<0.1	104	3.97	0.170
1724214	Soil		14	0.7	146.4	4.3	45	0.1	12.7	13.5	712	3.50	34.6	14.3	0.9	37	0.2	0.6	<0.1	109	0.98	0.133
1724215	Soil		14	0.9	194.4	3.8	45	0.1	16.4	17.0	1078	4.08	32.6	16.8	0.9	41	0.1	0.5	0.1	136	0.86	0.138
1724216	Soil		9	0.8	183.1	5.1	57	0.1	15.9	17.4	1052	4.28	48.8	15.1	1.0	50	0.2	0.6	<0.1	140	1.04	0.155
1724217	Soil		15	0.7	184.2	4.7	55	0.2	14.5	15.4	766	4.07	30.8	15.6	1.2	35	<0.1	0.3	0.1	133	0.66	0.106
1724218	Soil		11	0.5	145.1	4.3	54	<0.1	14.4	14.6	538	3.91	24.6	5.0	1.4	29	<0.1	0.2	0.1	132	0.40	0.091
1724219	Soil		5	0.7	89.2	5.2	51	0.2	12.2	12.1	602	3.38	20.7	9.4	1.3	22	<0.1	0.3	0.3	103	0.30	0.082
1724220	Soil		14	1.1	164.7	4.8	60	<0.1	13.5	16.6	914	4.59	59.4	9.4	1.2	46	0.1	0.5	<0.1	150	0.74	0.149
1724221	Soil		5	1.0	224.0	5.2	68	0.2	32.5	26.7	1767	7.58	12.0	11.9	0.7	19	<0.1	0.3	<0.1	211	0.54	0.110
1724222	Soil		7	0.7	149.0	4.8	62	0.3	13.4	13.4	514	3.96	32.2	9.9	1.1	44	0.2	0.3	0.1	111	0.62	0.094
1724223	Soil		16	5.0	556.7	10.0	114	0.3	44.1	55.2	3104	13.85	116.4	20.6	0.7	45	0.2	1.2	<0.1	259	1.04	0.113
1724224	Soil		8	2.1	222.2	4.8	105	0.3	30.9	26.5	1120	9.65	58.3	10.4	1.2	39	0.3	1.2	0.2	144	0.41	0.066
1724225	Soil		8	1.2	269.8	6.1	39	0.4	16.8	20.1	2072	3.71	29.3	11.9	0.8	40	0.1	0.3	0.2	97	0.80	0.077
1724226	Soil		11	1.0	205.4	4.0	50	0.2	17.2	21.1	1275	5.18	39.4	8.5	0.9	40	<0.1	0.5	0.3	140	0.95	0.128
1724227	Soil		13	1.5	184.6	4.5	53	0.1	15.0	14.2	781	4.20	53.3	13.4	1.0	52	<0.1	0.7	<0.1	133	0.83	0.144
1724228	Soil		2	0.5	73.7	4.2	47	<0.1	8.5	9.7	420	2.73	15.4	1.1	0.9	22	<0.1	<0.1	<0.1	90	0.31	0.113
1724229	Soil		11	1.2	198.8	6.5	61	0.4	15.2	16.3	756	4.00	40.4	12.3	1.7	42	0.1	1.0	0.2	121	0.64	0.088
1724230	Soil		23	1.8	233.3	5.1	53	0.2	17.6	27.7	921	4.97	56.0	13.7	1.3	44	<0.1	0.6	0.4	147	0.73	0.136
1724231	Soil		8	0.6	88.9	4.4	46	<0.1	12.0	14.2	528	3.76	33.0	6.8	1.0	31	<0.1	0.3	0.1	130	0.46	0.081
1724232	Soil		3	0.6	72.9	4.5	53	<0.1	10.6	12.1	485	3.14	18.3	3.2	1.1	22	<0.1	0.2	<0.1	102	0.29	0.082

This report supersedes all previous preliminary and final reports with this file number dated prior to the date on this certificate. Signature indicates final approval; preliminary reports are unsigned and should be used for reference only.

Acme Analytical Laboratories (Vancouver) Ltd.
1020 Cordova St. East Vancouver BC V6A 4A3 Canada
Phone (604) 253-3158 Fax (604) 253-1716
www.acmelab.com

Client: **Colorado Resources Ltd.**
110 - 2300 Carrington Road
West Kelowna BC V4T 2N6 Canada

Project: HIT
Report Date: August 10, 2012

CERTIFICATE OF ANALYSIS VAN12003567.1

		Method	1DX	1DX	1DX	1DX	1DX	1DX	1DX	1DX	1DX	1DX	1DX	1DX	1DX	1DX	1DX	1DX
		Analyte	La	Cr	Mg	Ba	Ti	B	Al	Na	K	W	Hg	Sc	Tl	S	Ga	Se	Te
		Unit	ppm	ppm	%	ppm	%	ppm	%	%	%	ppm	ppm	ppm	ppm	%	ppm	ppm	ppm
		MDL	1	1	0.01	1	0.001	20	0.01	0.001	0.01	0.1	0.01	0.1	0.1	0.05	1	0.5	0.2
1724203	Soil		4	73	2.09	170	0.136	<20	2.13	0.011	0.35	<0.1	0.06	21.3	<0.1	<0.05	8	<0.5	<0.2
1724204	Soil		6	40	1.20	136	0.105	<20	1.94	0.013	0.10	<0.1	0.03	13.5	<0.1	<0.05	7	<0.5	<0.2
1724205	Soil		6	30	0.87	102	0.070	<20	1.36	0.018	0.04	<0.1	0.05	9.7	<0.1	<0.05	5	<0.5	<0.2
1724206	Soil		7	26	0.86	121	0.061	<20	1.46	0.015	0.04	<0.1	0.06	11.3	<0.1	<0.05	5	<0.5	<0.2
1724207	Soil		3	72	3.15	115	0.241	<20	2.71	0.007	0.42	<0.1	0.01	4.2	<0.1	<0.05	8	<0.5	<0.2
1724208	Soil		17	15	0.47	804	0.013	<20	1.07	0.008	0.08	<0.1	0.09	12.4	0.6	<0.05	3	<0.5	<0.2
1724209	Soil		6	31	0.88	114	0.070	<20	1.48	0.011	0.04	<0.1	0.02	9.5	<0.1	<0.05	5	<0.5	<0.2
1724210	Soil		3	103	1.06	97	0.024	<20	1.31	0.005	0.02	<0.1	0.03	39.3	0.4	<0.05	5	<0.5	<0.2
1724211	Soil		4	122	1.39	266	0.014	<20	1.64	0.006	0.03	<0.1	0.04	46.5	2.4	<0.05	7	<0.5	<0.2
1724212	Soil		9	20	0.89	150	0.049	<20	1.34	0.017	0.05	<0.1	0.07	10.4	0.2	<0.05	5	<0.5	<0.2
1724213	Soil		7	18	0.77	141	0.050	<20	1.06	0.017	0.04	<0.1	0.06	7.8	<0.1	<0.05	4	<0.5	<0.2
1724214	Soil		9	22	0.76	119	0.048	<20	1.30	0.015	0.04	<0.1	0.08	10.8	<0.1	<0.05	5	<0.5	<0.2
1724215	Soil		9	32	0.96	144	0.069	<20	1.60	0.016	0.05	<0.1	0.07	12.7	<0.1	<0.05	5	<0.5	<0.2
1724216	Soil		10	26	0.97	170	0.064	<20	1.77	0.018	0.06	<0.1	0.12	14.0	<0.1	<0.05	6	<0.5	<0.2
1724217	Soil		14	26	0.86	138	0.064	<20	1.97	0.014	0.06	<0.1	0.12	14.4	<0.1	<0.05	6	<0.5	0.2
1724218	Soil		7	25	0.91	175	0.069	<20	2.24	0.011	0.05	0.6	0.02	8.5	<0.1	<0.05	6	<0.5	<0.2
1724219	Soil		7	19	0.61	191	0.073	<20	2.41	0.018	0.04	<0.1	0.03	7.0	<0.1	<0.05	7	<0.5	<0.2
1724220	Soil		13	26	0.90	218	0.063	<20	1.84	0.013	0.06	<0.1	0.09	13.2	<0.1	<0.05	6	0.6	<0.2
1724221	Soil		10	28	0.37	361	0.005	<20	0.95	0.005	0.10	<0.1	0.07	31.4	<0.1	<0.05	3	<0.5	<0.2
1724222	Soil		8	21	0.70	429	0.071	<20	2.10	0.020	0.06	<0.1	0.04	9.2	<0.1	<0.05	7	<0.5	<0.2
1724223	Soil		30	21	0.49	401	0.016	<20	1.15	0.006	0.05	0.2	0.33	47.2	1.3	<0.05	4	<0.5	<0.2
1724224	Soil		18	22	0.50	246	0.027	<20	1.18	0.007	0.06	<0.1	0.11	15.1	0.1	<0.05	4	<0.5	<0.2
1724225	Soil		12	18	0.69	307	0.053	<20	2.00	0.021	0.05	0.1	0.12	15.9	<0.1	<0.05	6	<0.5	<0.2
1724226	Soil		11	24	0.84	343	0.033	<20	1.75	0.011	0.09	<0.1	0.07	18.8	<0.1	<0.05	6	<0.5	0.3
1724227	Soil		10	26	0.82	205	0.052	<20	1.74	0.015	0.06	<0.1	0.08	13.1	<0.1	<0.05	6	<0.5	<0.2
1724228	Soil		5	13	0.53	126	0.057	<20	2.16	0.016	0.04	<0.1	0.02	4.2	<0.1	<0.05	7	<0.5	<0.2
1724229	Soil		13	23	0.81	265	0.068	<20	2.54	0.019	0.07	0.1	0.07	12.9	<0.1	<0.05	7	<0.5	<0.2
1724230	Soil		15	25	0.95	206	0.060	<20	1.89	0.015	0.07	<0.1	0.08	15.2	0.2	<0.05	6	<0.5	0.3
1724231	Soil		7	23	0.80	141	0.066	<20	1.90	0.014	0.05	<0.1	0.05	8.0	<0.1	<0.05	6	<0.5	<0.2
1724232	Soil		5	17	0.64	145	0.059	<20	2.16	0.013	0.05	<0.1	0.03	5.0	<0.1	<0.05	6	<0.5	<0.2

This report supersedes all previous preliminary and final reports with this file number dated prior to the date on this certificate. Signature indicates final approval; preliminary reports are unsigned and should be used for reference only.

Acme Analytical Laboratories (Vancouver) Ltd.
1020 Cordova St. East Vancouver BC V6A 4A3 Canada
Phone (604) 253-3158 Fax (604) 253-1716
www.acmelab.com

Client: **Colorado Resources Ltd.**
110 - 2300 Carrington Road
West Kelowna BC V4T 2N6 Canada

Project: HIT
Report Date: August 10, 2012

CERTIFICATE OF ANALYSIS VAN12003567.1

	Method	3B	1DX	1DX	1DX	1DX	1DX	1DX	1DX	1DX	1DX	1DX	1DX	1DX	1DX	1DX	1DX	1DX	1DX	1DX	1DX
	Analyte	Au	Mo	Cu	Pb	Zn	Ag	Ni	Co	Mn	Fe	As	Au	Th	Sr	Cd	Sb	Bi	V	Ca	P
	Unit	ppb	ppm	ppm	ppm	ppm	ppm	ppm	ppm	ppm	%	ppm	ppb	ppm	ppm	ppm	ppm	ppm	ppm	%	%
	MDL	2	0.1	0.1	0.1	1	0.1	0.1	0.1	1	0.01	0.5	0.5	0.1	1	0.1	0.1	0.1	2	0.01	0.001
1724233	Soil	7	0.8	126.3	4.6	57	<0.1	13.2	14.8	737	4.07	43.1	8.8	1.1	42	<0.1	0.5	<0.1	139	0.56	0.108
1724234	Soil	15	1.4	158.9	5.4	62	<0.1	13.2	15.1	835	4.12	52.9	8.4	1.1	47	<0.1	0.6	<0.1	132	0.73	0.135
1724235	Soil	15	0.6	96.7	4.3	50	<0.1	12.4	12.9	529	3.66	24.5	2.9	1.1	33	<0.1	0.3	<0.1	124	0.43	0.083
1724236	Soil	61	0.7	162.8	5.5	55	0.1	13.5	14.1	574	3.95	35.3	70.1	0.9	39	<0.1	0.5	<0.1	133	0.64	0.070
1724237	Soil	46	0.5	95.3	4.4	46	<0.1	11.6	12.2	497	3.54	23.1	8.7	0.9	36	<0.1	0.3	<0.1	122	0.45	0.086
1724238	Soil	12	1.2	173.9	4.8	50	<0.1	15.6	16.8	740	4.06	18.6	12.6	0.9	43	<0.1	0.3	<0.1	136	0.74	0.117
1724239	Soil	10	1.5	215.3	13.1	75	<0.1	17.2	21.0	861	4.55	18.6	11.2	0.9	53	0.3	0.3	0.1	150	0.90	0.120
1724240	Soil	4	0.2	92.6	3.6	41	<0.1	13.9	12.5	449	3.53	6.2	4.3	0.9	34	<0.1	0.2	<0.1	126	0.57	0.072
1724243	Soil	46	0.3	150.2	5.4	54	<0.1	22.2	19.4	692	4.88	20.5	16.6	1.0	35	<0.1	0.3	<0.1	157	0.64	0.099
1724244	Soil	9	0.4	108.4	3.8	43	0.1	21.7	16.8	688	3.87	21.5	3.4	0.9	38	<0.1	0.3	<0.1	121	0.66	0.109
1724246	Soil	7	0.6	98.5	3.6	50	<0.1	16.8	13.2	553	3.63	31.0	5.2	0.9	35	<0.1	0.5	<0.1	115	0.52	0.121
1724247	Soil	11	0.4	60.7	2.8	41	<0.1	18.9	14.6	437	3.90	10.4	12.5	0.7	40	<0.1	0.3	<0.1	135	0.54	0.066
1724248	Soil	8	0.8	158.7	5.1	64	<0.1	29.3	28.0	1243	5.53	22.8	4.6	0.9	49	<0.1	1.3	<0.1	152	0.83	0.151
1724249	Soil	<2	0.5	128.0	6.2	61	<0.1	25.1	24.3	915	3.95	25.4	5.4	1.7	71	<0.1	0.4	<0.1	108	0.70	0.089
1724250	Soil	5	0.6	170.0	4.4	60	0.1	21.9	22.4	1147	4.50	22.4	7.2	1.0	71	<0.1	0.6	<0.1	135	1.30	0.151
1724251	Soil	2	1.2	190.8	3.9	74	<0.1	29.5	29.6	1543	5.48	33.5	5.1	1.1	84	<0.1	0.7	<0.1	152	0.90	0.151
1724252	Soil	3	0.5	204.1	3.4	65	<0.1	26.2	30.2	1497	5.86	17.7	2.1	1.1	122	<0.1	0.6	<0.1	178	1.06	0.135
1724253	Soil	<2	0.3	62.8	3.9	66	<0.1	13.3	12.8	510	2.95	9.7	3.3	1.2	57	<0.1	0.3	<0.1	91	0.50	0.139

This report supersedes all previous preliminary and final reports with this file number dated prior to the date on this certificate. Signature indicates final approval; preliminary reports are unsigned and should be used for reference only.

Acme Analytical Laboratories (Vancouver) Ltd.
1020 Cordova St. East Vancouver BC V6A 4A3 Canada
Phone (604) 253-3158 Fax (604) 253-1716
www.acmelab.com

Client: **Colorado Resources Ltd.**
110 - 2300 Carrington Road
West Kelowna BC V4T 2N6 Canada

Project: HIT
Report Date: August 10, 2012

CERTIFICATE OF ANALYSIS VAN12003567.1

	Method	1DX	1DX	1DX	1DX	1DX	1DX	1DX	1DX	1DX	1DX	1DX	1DX	1DX	1DX	1DX	1DX	1DX
	Analyte	La	Cr	Mg	Ba	Ti	B	Al	Na	K	W	Hg	Sc	Tl	S	Ga	Se	Te
	Unit	ppm	ppm	%	ppm	%	ppm	%	%	%	ppm	ppm	ppm	ppm	%	ppm	ppm	ppm
	MDL	1	1	0.01	1	0.001	20	0.01	0.001	0.01	0.1	0.01	0.1	0.1	0.05	1	0.5	0.2
1724233	Soil	9	24	0.88	139	0.071	<20	1.91	0.013	0.05	<0.1	0.05	10.3	<0.1	<0.05	6	<0.5	<0.2
1724234	Soil	10	23	0.91	198	0.052	<20	2.03	0.015	0.06	<0.1	0.09	11.4	<0.1	<0.05	7	<0.5	<0.2
1724235	Soil	8	22	0.77	127	0.073	<20	1.82	0.012	0.05	<0.1	0.02	8.3	<0.1	<0.05	6	<0.5	<0.2
1724236	Soil	9	27	0.86	174	0.055	<20	2.22	0.012	0.05	<0.1	0.07	13.1	<0.1	<0.05	6	<0.5	<0.2
1724237	Soil	6	22	0.79	141	0.073	<20	1.83	0.012	0.05	<0.1	0.02	6.9	<0.1	<0.05	6	<0.5	<0.2
1724238	Soil	8	29	0.96	169	0.064	<20	2.23	0.015	0.05	<0.1	0.05	11.6	<0.1	<0.05	7	<0.5	<0.2
1724239	Soil	8	33	1.16	195	0.066	<20	2.65	0.019	0.06	0.1	0.15	14.4	<0.1	<0.05	7	<0.5	<0.2
1724240	Soil	5	31	0.81	103	0.091	<20	1.65	0.016	0.05	<0.1	0.03	9.2	<0.1	<0.05	5	<0.5	<0.2
1724243	Soil	7	36	1.06	87	0.116	<20	1.69	0.015	0.09	<0.1	0.04	16.2	<0.1	<0.05	6	<0.5	<0.2
1724244	Soil	7	32	0.96	104	0.092	<20	1.60	0.014	0.08	<0.1	0.03	9.5	<0.1	<0.05	6	<0.5	<0.2
1724246	Soil	8	26	0.76	91	0.072	<20	1.38	0.014	0.06	<0.1	0.02	8.7	<0.1	<0.05	5	<0.5	<0.2
1724247	Soil	4	38	0.87	78	0.119	<20	1.40	0.014	0.06	<0.1	0.01	7.2	<0.1	<0.05	5	<0.5	<0.2
1724248	Soil	8	45	1.04	120	0.065	<20	1.66	0.012	0.10	<0.1	0.04	16.9	0.2	<0.05	6	<0.5	<0.2
1724249	Soil	9	33	0.93	110	0.030	<20	1.76	0.015	0.09	<0.1	0.03	10.9	0.2	<0.05	6	<0.5	<0.2
1724250	Soil	8	29	1.08	136	0.077	<20	1.68	0.024	0.07	<0.1	0.06	13.5	0.2	<0.05	6	<0.5	<0.2
1724251	Soil	9	35	1.10	224	0.076	<20	1.77	0.015	0.07	<0.1	0.04	17.7	0.3	<0.05	6	<0.5	<0.2
1724252	Soil	10	38	1.37	212	0.116	<20	1.91	0.016	0.08	<0.1	0.02	18.4	0.2	<0.05	7	<0.5	<0.2
1724253	Soil	6	19	0.65	173	0.085	<20	1.58	0.017	0.06	<0.1	0.02	7.1	0.2	<0.05	6	<0.5	<0.2

This report supersedes all previous preliminary and final reports with this file number dated prior to the date on this certificate. Signature indicates final approval; preliminary reports are unsigned and should be used for reference only.

Acme Analytical Laboratories (Vancouver) Ltd.
1020 Cordova St. East Vancouver BC V6A 4A3 Canada
Phone (604) 253-3158 Fax (604) 253-1716
www.acmelab.com

Client: **Colorado Resources Ltd.**
110 - 2300 Carrington Road
West Kelowna BC V4T 2N6 Canada

Project: HIT
Report Date: August 10, 2012

QUALITY CONTROL REPORT VAN12003567.1

	Method	3B	1DX	1DX	1DX	1DX	1DX	1DX	1DX	1DX	1DX	1DX	1DX	1DX	1DX	1DX	1DX	1DX	1DX	1DX
	Analyte	Au	Mo	Cu	Pb	Zn	Ag	Ni	Co	Mn	Fe	As	Au	Th	Sr	Cd	Sb	Bi	V	Ca	P
	Unit	ppb	ppm	ppm	ppm	ppm	ppm	ppm	ppm	ppm	%	ppm	ppb	ppm	ppm	ppm	ppm	ppm	ppm	%	%
	MDL	2	0.1	0.1	0.1	1	0.1	0.1	0.1	1	0.01	0.5	0.5	0.1	1	0.1	0.1	0.1	2	0.01	0.001
Pulp Duplicates																					
1724173	Soil	6	0.3	123.6	4.0	75	<0.1	11.4	11.7	685	3.84	5.1	3.4	1.4	38	0.2	0.3	<0.1	108	0.74	0.052
REP 1724173	QC	2																			
1724369	Soil	2	0.3	35.3	3.4	33	<0.1	12.3	8.1	207	2.16	2.2	1.6	1.1	19	<0.1	<0.1	<0.1	66	0.31	0.109
REP 1724369	QC		0.5	37.0	3.6	32	<0.1	13.4	8.2	211	2.16	2.4	0.9	1.0	19	<0.1	0.1	<0.1	65	0.31	0.115
1724200	Soil	9	0.7	157.3	4.7	61	0.1	15.6	17.5	937	3.92	6.0	10.3	1.4	37	<0.1	2.1	<0.1	121	0.78	0.134
REP 1724200	QC	16																			
1724211	Soil	29	1.1	339.4	4.4	80	0.2	68.4	81.4	3940	8.09	16.2	18.4	0.5	35	0.2	0.3	<0.1	196	1.16	0.098
REP 1724211	QC		1.1	321.5	4.3	75	0.2	65.9	80.6	3835	7.80	15.4	70.7	0.5	33	0.2	0.3	<0.1	188	1.14	0.098
1724235	Soil	15	0.6	96.7	4.3	50	<0.1	12.4	12.9	529	3.66	24.5	2.9	1.1	33	<0.1	0.3	<0.1	124	0.43	0.083
REP 1724235	QC	8																			
1724250	Soil	5	0.6	170.0	4.4	60	0.1	21.9	22.4	1147	4.50	22.4	7.2	1.0	71	<0.1	0.6	<0.1	135	1.30	0.151
REP 1724250	QC		0.8	171.5	4.5	61	0.1	22.2	22.6	1171	4.55	22.9	4.5	1.0	74	<0.1	0.5	<0.1	134	1.31	0.150
Reference Materials																					
STD DS9	Standard		14.1	115.6	126.2	322	2.0	44.3	8.1	599	2.39	24.9	106.5	6.9	72	2.3	5.3	5.6	45	0.77	0.080
STD DS9	Standard		12.4	109.2	116.8	299	1.7	39.6	7.8	563	2.26	25.0	122.0	6.5	65	2.3	4.4	4.7	42	0.68	0.082
STD DS9	Standard		11.5	100.4	113.4	297	1.8	36.9	6.9	546	2.16	26.4	312.2	5.2	63	2.1	4.3	5.8	38	0.65	0.079
STD OREAS45CA	Standard		0.6	477.5	18.0	53	0.2	233.1	84.6	863	15.52	3.4	36.1	6.9	13	<0.1	<0.1	0.1	202	0.39	0.034
STD OREAS45CA	Standard		1.1	482.4	18.5	56	0.2	231.6	87.5	896	15.45	3.8	38.9	7.0	14	0.1	0.1	0.1	204	0.40	0.038
STD OREAS45CA	Standard		0.9	474.8	17.6	57	0.3	222.9	85.3	888	15.64	3.7	39.3	5.8	13	<0.1	0.1	0.1	199	0.41	0.037
STD OXA71	Standard	76																			
STD OXA71	Standard	76																			
STD OXA71	Standard	77																			
STD OXA71	Standard	78																			
STD OXA71	Standard	71																			
STD OXA71	Standard	75																			
STD OXA71	Standard	88																			
STD OXA71	Standard	76																			
STD OXA71 Expected		84.9																			

This report supersedes all previous preliminary and final reports with this file number dated prior to the date on this certificate. Signature indicates final approval; preliminary reports are unsigned and should be used for reference only.

Acme Analytical Laboratories (Vancouver) Ltd.
1020 Cordova St. East Vancouver BC V6A 4A3 Canada
Phone (604) 253-3158 Fax (604) 253-1716
www.acmelab.com

Client: **Colorado Resources Ltd.**
110 - 2300 Carrington Road
West Kelowna BC V4T 2N6 Canada

Project: HIT
Report Date: August 10, 2012

QUALITY CONTROL REPORT VAN12003567.1

	Method	1DX	1DX	1DX	1DX	1DX	1DX	1DX	1DX	1DX	1DX	1DX	1DX	1DX	1DX	1DX	1DX	1DX
	Analyte	La	Cr	Mg	Ba	Ti	B	Al	Na	K	W	Hg	Sc	Tl	S	Ga	Se	Te
	Unit	ppm	ppm	%	ppm	%	ppm	%	%	%	ppm	ppm	ppm	ppm	%	ppm	ppm	ppm
	MDL	1	1	0.01	1	0.001	20	0.01	0.001	0.01	0.1	0.01	0.1	0.1	0.05	1	0.5	0.2
Pulp Duplicates																		
1724173	Soil	8	15	0.80	138	0.110	<20	2.37	0.023	0.19	<0.1	0.04	8.7	<0.1	<0.05	8	<0.5	<0.2
REP 1724173	QC																	
1724369	Soil	4	22	0.36	92	0.094	<20	1.83	0.016	0.04	<0.1	0.04	3.1	<0.1	<0.05	6	<0.5	<0.2
REP 1724369	QC	4	23	0.36	96	0.096	<20	1.87	0.016	0.04	<0.1	0.03	2.9	<0.1	<0.05	6	<0.5	<0.2
1724200	Soil	13	38	0.98	137	0.100	<20	1.43	0.021	0.29	0.1	0.06	8.6	0.1	<0.05	5	<0.5	<0.2
REP 1724200	QC																	
1724211	Soil	4	122	1.39	266	0.014	<20	1.64	0.006	0.03	<0.1	0.04	46.5	2.4	<0.05	7	<0.5	<0.2
REP 1724211	QC	4	115	1.32	266	0.013	<20	1.56	0.005	0.03	<0.1	0.03	45.9	2.4	<0.05	6	<0.5	<0.2
1724235	Soil	8	22	0.77	127	0.073	<20	1.82	0.012	0.05	<0.1	0.02	8.3	<0.1	<0.05	6	<0.5	<0.2
REP 1724235	QC																	
1724250	Soil	8	29	1.08	136	0.077	<20	1.68	0.024	0.07	<0.1	0.06	13.5	0.2	<0.05	6	<0.5	<0.2
REP 1724250	QC	8	29	1.06	138	0.075	<20	1.70	0.024	0.07	<0.1	0.07	13.1	0.3	<0.05	6	<0.5	<0.2
Reference Materials																		
STD DS9	Standard	14	128	0.67	317	0.116	<20	0.96	0.083	0.37	2.8	0.19	2.6	5.7	0.16	5	5.3	5.1
STD DS9	Standard	11	119	0.60	310	0.106	<20	0.84	0.078	0.34	2.6	0.19	2.3	5.6	0.15	5	5.6	5.0
STD DS9	Standard	11	110	0.52	307	0.100	<20	0.85	0.074	0.33	2.8	0.21	2.1	5.5	0.10	4	4.4	4.6
STD OREAS45CA	Standard	15	704	0.14	145	0.131	<20	3.39	0.011	0.06	<0.1	0.02	44.3	0.1	<0.05	17	<0.5	<0.2
STD OREAS45CA	Standard	15	710	0.14	156	0.129	<20	3.19	0.013	0.06	<0.1	0.02	44.2	0.1	<0.05	18	<0.5	<0.2
STD OREAS45CA	Standard	14	729	0.13	156	0.138	<20	3.30	0.011	0.07	<0.1	0.04	43.8	<0.1	<0.05	18	<0.5	<0.2
STD OXA71	Standard																	
STD OXA71	Standard																	
STD OXA71	Standard																	
STD OXA71	Standard																	
STD OXA71	Standard																	
STD OXA71	Standard																	
STD OXA71	Standard																	
STD OXA71	Standard																	
STD OXA71 Expected																		

This report supersedes all previous preliminary and final reports with this file number dated prior to the date on this certificate. Signature indicates final approval; preliminary reports are unsigned and should be used for reference only.

Acme Analytical Laboratories (Vancouver) Ltd.
1020 Cordova St. East Vancouver BC V6A 4A3 Canada
Phone (604) 253-3158 Fax (604) 253-1716
www.acmelab.com

Client: **Colorado Resources Ltd.**
110 - 2300 Carrington Road
West Kelowna BC V4T 2N6 Canada

Project: HIT
Report Date: August 10, 2012

QUALITY CONTROL REPORT VAN12003567.1

		3B Au ppb 2	1DX Mo ppm 0.1	1DX Cu ppm 0.1	1DX Pb ppm 0.1	1DX Zn ppm 1	1DX Ag ppm 0.1	1DX Ni ppm 0.1	1DX Co ppm 0.1	1DX Mn ppm 1	1DX Fe % 0.01	1DX As ppm 0.5	1DX Au ppb 0.5	1DX Th ppm 0.1	1DX Sr ppm 1	1DX Cd ppm 0.1	1DX Sb ppm 0.1	1DX Bi ppm 0.1	1DX V ppm 2	1DX Ca % 0.01	1DX P % 0.001
STD DS9 Expected			12.84	108	126	317	1.83	40.3	7.6	575	2.33	25.5	118	6.38	69.6	2.4	4.94	6.32	40	0.7201	0.0819
STD OREAS45CA Expected			1	494	20	60	0.275	240	92	943	15.69	3.8	43	7	15	0.1	0.13	0.19	215	0.4265	0.0385
BLK	Blank	<2																			
BLK	Blank	<2																			
BLK	Blank	<2																			
BLK	Blank	<2																			
BLK	Blank		<0.1	0.8	<0.1	<1	<0.1	<0.1	<0.1	1	0.02	<0.5	<0.5	<0.1	<1	<0.1	<0.1	<0.1	<2	<0.01	<0.001
BLK	Blank	<2																			
BLK	Blank	<2																			
BLK	Blank		<0.1	0.4	<0.1	<1	<0.1	<0.1	<0.1	<1	<0.01	<0.5	<0.5	<0.1	<1	<0.1	<0.1	<0.1	3	<0.01	<0.001
BLK	Blank	<2																			
BLK	Blank	<2																			
BLK	Blank		<0.1	0.1	<0.1	<1	<0.1	<0.1	<0.1	<1	<0.01	<0.5	<0.5	<0.1	<1	<0.1	<0.1	<0.1	<2	<0.01	<0.001

This report supersedes all previous preliminary and final reports with this file number dated prior to the date on this certificate. Signature indicates final approval; preliminary reports are unsigned and should be used for reference only.

Acme Analytical Laboratories (Vancouver) Ltd.
1020 Cordova St. East Vancouver BC V6A 4A3 Canada
Phone (604) 253-3158 Fax (604) 253-1716
www.acmelab.com

Client: **Colorado Resources Ltd.**
110 - 2300 Carrington Road
West Kelowna BC V4T 2N6 Canada

Project: HIT
Report Date: August 10, 2012

QUALITY CONTROL REPORT VAN12003567.1

		1DX La ppm 1	1DX Cr ppm 1	1DX Mg % 0.01	1DX Ba ppm 1	1DX Ti % 0.001	1DX B ppm 20	1DX Al % 0.01	1DX Na % 0.001	1DX K % 0.01	1DX W ppm 0.1	1DX Hg ppm 0.01	1DX Sc ppm 0.1	1DX Tl ppm 0.1	1DX S % 0.05	1DX Ga ppm 1	1DX Se ppm 0.5	1DX Te ppm 0.2
STD DS9 Expected		13.3	121	0.6165	330	0.1108		0.9577	0.0853	0.395	2.89	0.2	2.5	5.3	0.1615	4.59	5.2	5.02
STD OREAS45CA Expected		15.9	709	0.1358	164	0.128		3.592	0.0075	0.0717		0.03	39.7	0.07	0.021	18.4	0.5	
BLK	Blank																	
BLK	Blank																	
BLK	Blank																	
BLK	Blank																	
BLK	Blank	<1	<1	<0.01	<1	<0.001	<20	<0.01	<0.001	<0.01	<0.1	<0.01	<0.1	<0.1	<0.05	<1	<0.5	<0.2
BLK	Blank																	
BLK	Blank																	
BLK	Blank	<1	<1	<0.01	<1	<0.001	<20	<0.01	<0.001	<0.01	<0.1	<0.01	<0.1	<0.1	<0.05	<1	<0.5	<0.2
BLK	Blank																	
BLK	Blank																	
BLK	Blank	<1	<1	<0.01	<1	<0.001	<20	<0.01	<0.001	<0.01	<0.1	<0.01	<0.1	<0.1	<0.05	<1	<0.5	<0.2

This report supersedes all previous preliminary and final reports with this file number dated prior to the date on this certificate. Signature indicates final approval; preliminary reports are unsigned and should be used for reference only.

Acme Analytical Laboratories (Vancouver) Ltd.
1020 Cordova St. East Vancouver BC V6A 4A3 Canada

www.acmelab.com

Client: **Colorado Resources Ltd.**
110 - 2300 Carrington Road
West Kelowna BC V4T 2N6 Canada

Submitted By: Adam Travis
Receiving Lab: Canada-Vancouver
Received: July 30, 2012
Report Date: August 12, 2012
Page: 1 of 6

CERTIFICATE OF ANALYSIS VAN12003568.1

CLIENT JOB INFORMATION

Project: HIT
Shipment ID: Hit-12-002
P.O. Number
Number of Samples: 125

SAMPLE DISPOSAL

RTRN-PLP Return
DISP-RJT-SOIL Immediate Disposal of Soil Reject

Acme does not accept responsibility for samples left at the laboratory after 90 days without prior written instructions for sample storage or return.

SAMPLE PREPARATION AND ANALYTICAL PROCEDURES

Method Code	Number of Samples	Code Description	Test Wgt (g)	Report Status	Lab
Dry at 60C	124	Dry at 60C			VAN
SS80	124	Dry at 60C sieve 100g to -80 mesh			VAN
3B	124	Fire assay fusion Au by ICP-ES	30	Completed	VAN
1DX	124	1:1:1 Aqua Regia digestion ICP-MS analysis	0.5	Completed	VAN

ADDITIONAL COMMENTS

Invoice To: Colorado Resources Ltd.
110 - 2300 Carrington Road
West Kelowna BC V4T 2N6
Canada

CC: Allan Jacobs

BRITISH COLUMBIA CERTIFIED ASSAYER
CLARENCE LEONG
GENERAL MANAGER

This report supersedes all previous preliminary and final reports with this file number dated prior to the date on this certificate. Signature indicates final approval; preliminary reports are unsigned and should be used for reference only.
All results are considered the confidential property of the client. Acme assumes the liabilities for actual cost of analysis only. Results apply to samples as submitted.
"*" asterisk indicates that an analytical result could not be provided due to unusually high levels of interference from other elements.

Acme Analytical Laboratories (Vancouver) Ltd.
1020 Cordova St. East Vancouver BC V6A 4A3 Canada
Phone (604) 253-3158 Fax (604) 253-1716
www.acmelab.com

Client: **Colorado Resources Ltd.**
110 - 2300 Carrington Road
West Kelowna BC V4T 2N6 Canada

Project: HIT
Report Date: August 12, 2012

CERTIFICATE OF ANALYSIS VAN12003568.1

		Method	3B	1DX	1DX	1DX	1DX	1DX	1DX	1DX	1DX	1DX	1DX	1DX	1DX	1DX	1DX	1DX	1DX	1DX	1DX
		Analyte	Au	Mo	Cu	Pb	Zn	Ag	Ni	Co	Mn	Fe	As	Au	Th	Sr	Cd	Sb	Bi	V	Ca	P
		Unit	ppb	ppm	ppm	ppm	ppm	ppm	ppm	ppm	ppm	%	ppm	ppb	ppm	ppm	ppm	ppm	ppm	ppm	%	%
		MDL	2	0.1	0.1	0.1	1	0.1	0.1	0.1	1	0.01	0.5	0.5	0.1	1	0.1	0.1	0.1	2	0.01	0.001
1724254	Soil		<2	0.5	104.2	11.9	61	<0.1	18.5	21.1	850	4.00	14.7	5.3	6.6	74	<0.1	0.3	0.2	118	0.68	0.085
1724255	Soil		8	0.5	269.0	3.5	80	<0.1	13.9	24.8	1112	4.70	11.0	13.4	1.6	71	<0.1	0.2	<0.1	130	0.87	0.152
1724256	Soil		<2	0.2	121.8	2.6	52	<0.1	18.0	19.7	893	3.74	6.1	1.7	0.9	84	<0.1	0.2	<0.1	126	0.69	0.095
1724257	Soil		<2	0.4	79.6	4.2	57	<0.1	16.1	14.1	646	4.41	10.3	44.3	0.8	24	<0.1	0.4	<0.1	136	0.41	0.080
1724258	Soil		<2	0.5	56.7	12.7	64	0.1	10.2	11.3	790	2.84	5.0	3.8	0.8	31	0.6	0.1	<0.1	102	0.41	0.069
1724259	Soil		3	0.5	54.9	8.5	54	0.1	11.9	10.0	418	2.94	5.9	1.2	1.1	29	0.3	0.1	<0.1	99	0.37	0.057
1724260	Soil		<2	0.5	93.5	10.6	56	<0.1	11.3	11.5	549	3.16	8.6	1.6	1.0	36	0.3	0.2	<0.1	112	0.54	0.078
1724261	Soil		13	0.6	154.8	12.3	63	<0.1	13.5	14.2	746	3.57	11.5	4.3	1.2	49	0.4	0.2	<0.1	131	0.75	0.138
1724262	Soil		<2	0.6	119.3	16.8	57	<0.1	11.5	10.7	571	3.13	7.2	2.6	1.1	43	0.5	0.2	<0.1	117	0.60	0.118
1724263	Soil		<2	0.5	16.8	4.6	35	<0.1	5.7	5.3	151	1.59	3.4	<0.5	0.8	15	<0.1	<0.1	<0.1	42	0.43	0.069
1724264	Soil		<2	0.7	30.3	6.2	46	<0.1	9.1	8.1	528	2.36	4.6	<0.5	1.3	17	<0.1	<0.1	<0.1	61	0.28	0.148
1724265	Soil		<2	0.6	39.5	3.7	38	<0.1	13.8	10.9	387	3.00	4.6	11.2	1.1	35	<0.1	0.1	<0.1	92	0.60	0.032
1724266	Soil		<2	0.8	54.0	4.6	59	0.1	15.3	12.2	654	3.12	4.5	<0.5	1.1	42	0.1	0.1	<0.1	88	0.43	0.070
1724267	Soil		<2	0.4	39.4	5.4	50	0.1	11.8	9.1	491	2.51	3.8	0.9	0.9	25	0.2	0.1	<0.1	74	0.43	0.102
1724268	Soil		<2	0.5	70.1	5.9	57	<0.1	13.0	11.8	525	3.22	6.6	4.5	1.0	31	<0.1	0.2	<0.1	95	0.54	0.081
1724269	Soil		3	0.4	51.3	4.9	56	<0.1	13.5	9.9	389	2.91	4.2	1.1	0.8	26	0.1	0.2	<0.1	87	0.44	0.068
1724270	Soil		<2	0.4	54.7	6.1	66	0.1	13.3	11.1	511	2.89	4.2	1.7	1.1	24	0.1	0.2	<0.1	78	0.42	0.076
1724271	Soil		6	0.5	76.0	5.5	53	<0.1	15.4	13.2	594	3.44	6.0	4.1	1.1	31	0.2	0.3	<0.1	98	0.57	0.084
1724272	Soil		3	0.6	65.1	9.8	61	<0.1	13.0	12.2	440	3.42	7.0	2.3	1.0	28	0.2	0.2	<0.1	96	0.53	0.072
1724273	Soil		<2	0.5	59.9	7.2	56	0.3	11.7	10.5	771	2.79	3.7	2.7	1.0	35	0.2	0.2	<0.1	71	0.86	0.068
1724274	Soil		<2	0.3	59.0	6.9	43	<0.1	12.6	9.6	376	2.91	5.5	4.0	1.2	38	<0.1	0.2	<0.1	94	0.77	0.072
1724275	Soil		<2	0.3	60.1	5.0	45	<0.1	13.1	9.9	359	3.24	4.9	5.1	0.9	31	<0.1	0.2	<0.1	98	0.52	0.053
1724276	Soil		<2	0.5	33.6	5.5	44	0.1	9.6	8.6	235	2.43	3.1	1.1	0.8	17	<0.1	0.1	<0.1	72	0.42	0.054
1724277	Soil		<2	0.4	74.0	6.1	57	<0.1	14.3	12.4	584	3.20	5.2	3.6	1.0	25	0.1	0.2	<0.1	93	0.59	0.074
1724278	Soil		<2	0.5	58.8	4.9	46	0.1	11.8	11.2	387	2.96	4.8	0.9	0.8	23	0.1	0.2	<0.1	86	0.41	0.062
1724279	Soil		<2	0.4	37.6	4.5	61	0.1	9.1	8.2	348	2.36	3.2	1.9	0.7	17	0.1	0.1	<0.1	67	0.32	0.077
1724280	Soil		12	0.3	80.6	4.2	45	0.1	11.7	14.2	962	3.21	5.4	5.0	0.8	92	0.2	0.2	<0.1	93	0.95	0.113
1724281	Soil		8	0.4	55.5	4.9	46	<0.1	12.1	9.3	384	2.88	4.4	3.4	0.8	26	0.1	0.2	<0.1	84	0.46	0.078
1724282	Soil		<2	0.4	46.2	4.8	39	<0.1	10.1	9.3	302	2.74	4.5	22.4	0.8	25	<0.1	0.2	<0.1	84	0.44	0.050
1724283	Soil		<2	0.4	63.5	4.7	44	<0.1	13.9	11.7	436	3.44	4.3	2.3	1.6	45	0.1	0.2	0.1	102	0.73	0.042

This report supersedes all previous preliminary and final reports with this file number dated prior to the date on this certificate. Signature indicates final approval; preliminary reports are unsigned and should be used for reference only.

Acme Analytical Laboratories (Vancouver) Ltd.
1020 Cordova St. East Vancouver BC V6A 4A3 Canada
Phone (604) 253-3158 Fax (604) 253-1716
www.acmelab.com

Client: **Colorado Resources Ltd.**
110 - 2300 Carrington Road
West Kelowna BC V4T 2N6 Canada

Project: HIT
Report Date: August 12, 2012

CERTIFICATE OF ANALYSIS VAN12003568.1

		Method	1DX	1DX	1DX	1DX	1DX	1DX	1DX	1DX	1DX	1DX	1DX	1DX	1DX	1DX	1DX	1DX
		Analyte	La	Cr	Mg	Ba	Ti	B	Al	Na	K	W	Hg	Sc	Tl	S	Ga	Se	Te
		Unit	ppm	ppm	%	ppm	%	ppm	%	%	%	ppm	ppm	ppm	ppm	%	ppm	ppm	ppm
		MDL	1	1	0.01	1	0.001	20	0.01	0.001	0.01	0.1	0.01	0.1	0.1	0.05	1	0.5	0.2
1724254	Soil		28	27	0.92	235	0.047	<20	1.95	0.013	0.11	<0.1	0.07	9.2	0.6	<0.05	8	<0.5	<0.2
1724255	Soil		9	18	1.63	129	0.080	<20	2.22	0.008	0.06	<0.1	0.07	9.8	0.2	<0.05	8	<0.5	<0.2
1724256	Soil		6	38	1.42	157	0.074	<20	2.12	0.011	0.06	<0.1	0.02	12.3	<0.1	<0.05	7	<0.5	<0.2
1724257	Soil		5	28	0.80	101	0.042	<20	1.69	0.008	0.09	<0.1	0.02	10.7	<0.1	<0.05	5	<0.5	<0.2
1724258	Soil		5	18	0.55	117	0.075	<20	1.32	0.011	0.05	<0.1	0.02	4.3	<0.1	<0.05	5	<0.5	<0.2
1724259	Soil		5	21	0.57	131	0.081	<20	1.61	0.011	0.05	<0.1	0.01	4.5	<0.1	<0.05	6	<0.5	<0.2
1724260	Soil		7	20	0.70	127	0.074	<20	1.64	0.011	0.05	<0.1	0.02	6.3	<0.1	<0.05	6	<0.5	<0.2
1724261	Soil		9	23	0.95	168	0.068	<20	1.88	0.011	0.05	<0.1	0.04	9.8	<0.1	<0.05	7	<0.5	<0.2
1724262	Soil		9	18	0.67	93	0.072	<20	1.43	0.011	0.04	<0.1	0.03	6.6	<0.1	<0.05	6	<0.5	<0.2
1724263	Soil		4	9	0.14	64	0.085	<20	1.92	0.018	0.02	<0.1	0.03	1.9	<0.1	<0.05	6	<0.5	<0.2
1724264	Soil		6	14	0.34	90	0.107	<20	2.75	0.013	0.03	0.1	0.06	3.4	<0.1	<0.05	8	<0.5	<0.2
1724265	Soil		7	23	0.56	107	0.131	<20	1.93	0.013	0.04	<0.1	0.03	5.9	<0.1	<0.05	6	<0.5	<0.2
1724266	Soil		6	21	0.67	147	0.134	<20	2.38	0.012	0.05	<0.1	<0.01	6.3	<0.1	<0.05	7	<0.5	<0.2
1724267	Soil		6	22	0.45	104	0.092	<20	1.66	0.013	0.04	<0.1	0.03	4.7	<0.1	<0.05	6	<0.5	<0.2
1724268	Soil		7	26	0.75	111	0.103	<20	1.49	0.011	0.05	<0.1	0.03	6.1	<0.1	<0.05	6	<0.5	<0.2
1724269	Soil		5	24	0.68	91	0.102	<20	1.46	0.010	0.04	<0.1	0.02	4.5	<0.1	<0.05	5	<0.5	<0.2
1724270	Soil		5	22	0.60	162	0.092	<20	1.71	0.013	0.05	<0.1	0.03	5.2	<0.1	<0.05	5	<0.5	<0.2
1724271	Soil		7	29	0.80	102	0.105	<20	1.53	0.011	0.05	<0.1	0.03	7.0	<0.1	<0.05	5	<0.5	<0.2
1724272	Soil		7	21	0.69	98	0.094	<20	1.38	0.008	0.04	<0.1	0.01	6.0	<0.1	<0.05	5	<0.5	<0.2
1724273	Soil		8	19	0.60	170	0.089	<20	1.85	0.020	0.04	<0.1	0.04	6.7	<0.1	<0.05	6	<0.5	<0.2
1724274	Soil		9	26	0.57	141	0.110	<20	1.58	0.017	0.03	<0.1	0.02	7.4	<0.1	<0.05	5	<0.5	<0.2
1724275	Soil		6	26	0.70	171	0.110	<20	1.46	0.008	0.03	<0.1	0.01	6.0	<0.1	<0.05	5	<0.5	<0.2
1724276	Soil		4	16	0.38	104	0.079	<20	1.80	0.014	0.03	<0.1	0.02	3.3	<0.1	<0.05	6	<0.5	<0.2
1724277	Soil		7	27	0.70	116	0.095	<20	1.59	0.010	0.04	<0.1	0.03	6.5	<0.1	<0.05	5	<0.5	<0.2
1724278	Soil		4	19	0.60	87	0.092	<20	1.36	0.007	0.03	<0.1	<0.01	4.1	<0.1	<0.05	5	<0.5	<0.2
1724279	Soil		4	16	0.39	79	0.083	<20	1.33	0.012	0.04	<0.1	0.02	3.2	<0.1	<0.05	5	<0.5	<0.2
1724280	Soil		6	20	0.76	157	0.092	<20	1.61	0.014	0.04	<0.1	0.03	6.5	<0.1	<0.05	5	<0.5	<0.2
1724281	Soil		6	22	0.60	81	0.096	<20	1.29	0.009	0.03	<0.1	0.02	5.4	<0.1	<0.05	5	<0.5	<0.2
1724282	Soil		5	20	0.52	68	0.095	<20	1.16	0.008	0.03	<0.1	<0.01	4.5	<0.1	<0.05	4	<0.5	<0.2
1724283	Soil		6	24	0.70	124	0.104	<20	1.93	0.012	0.05	<0.1	0.02	7.6	<0.1	<0.05	5	<0.5	<0.2

This report supersedes all previous preliminary and final reports with this file number dated prior to the date on this certificate. Signature indicates final approval; preliminary reports are unsigned and should be used for reference only.

Acme Analytical Laboratories (Vancouver) Ltd.
1020 Cordova St. East Vancouver BC V6A 4A3 Canada
Phone (604) 253-3158 Fax (604) 253-1716
www.acmelab.com

Client: **Colorado Resources Ltd.**
110 - 2300 Carrington Road
West Kelowna BC V4T 2N6 Canada

Project: HIT
Report Date: August 12, 2012

CERTIFICATE OF ANALYSIS VAN12003568.1

	Method	3B	1DX	1DX	1DX	1DX	1DX	1DX	1DX	1DX	1DX	1DX	1DX	1DX	1DX	1DX	1DX	1DX	1DX	1DX	1DX
	Analyte	Au	Mo	Cu	Pb	Zn	Ag	Ni	Co	Mn	Fe	As	Au	Th	Sr	Cd	Sb	Bi	V	Ca	P
	Unit	ppb	ppm	ppm	ppm	ppm	ppm	ppm	ppm	ppm	%	ppm	ppb	ppm	ppm	ppm	ppm	ppm	ppm	%	%
	MDL	2	0.1	0.1	0.1	1	0.1	0.1	0.1	1	0.01	0.5	0.5	0.1	1	0.1	0.1	0.1	2	0.01	0.001
1724284	Soil	<2	0.3	69.3	4.5	42	<0.1	15.7	11.8	445	3.38	5.2	3.9	1.0	30	0.1	0.2	<0.1	103	0.68	0.078
1724285	Soil	<2	0.4	45.0	4.9	51	0.1	13.1	8.8	431	2.50	4.0	2.0	0.9	21	0.1	0.1	<0.1	74	0.40	0.089
1724286	Soil	3	0.5	68.7	4.9	44	<0.1	14.4	11.1	556	3.16	5.0	3.8	0.9	32	0.1	0.3	<0.1	93	0.61	0.095
1724287	Soil	9	0.4	76.9	5.5	50	<0.1	15.8	12.6	672	3.20	5.6	4.3	1.0	33	0.2	0.2	<0.1	91	0.65	0.101
1724288	Soil	<2	0.4	55.0	3.6	43	<0.1	13.4	11.2	437	3.05	4.5	2.0	0.9	39	<0.1	0.1	<0.1	89	0.53	0.063
1724289	Soil	5	0.3	60.7	5.4	55	0.1	15.3	11.0	484	3.03	4.9	2.2	1.1	26	0.1	0.1	<0.1	86	0.61	0.084
1724290	Soil	6	0.4	47.5	3.5	42	<0.1	11.6	9.2	342	2.87	6.3	1.7	0.8	23	0.1	0.2	<0.1	84	0.39	0.043
1724291	Soil	<2	0.5	25.0	4.4	60	<0.1	9.3	9.6	823	2.25	2.7	2.3	0.8	16	0.2	<0.1	<0.1	64	0.39	0.070
1724292	Soil	5	0.5	65.9	4.4	49	<0.1	14.9	11.0	507	3.18	5.3	13.5	1.0	36	0.1	0.2	<0.1	97	0.59	0.085
1724293	Soil	5	0.4	61.4	5.1	50	<0.1	13.3	11.3	502	3.11	4.8	14.0	1.3	29	0.1	0.2	<0.1	86	0.45	0.069
1724294	Soil	5	0.5	29.7	4.1	46	<0.1	12.5	8.9	372	2.64	3.0	1.5	0.9	26	<0.1	0.1	<0.1	76	0.41	0.064
1724295	Soil	3	0.4	41.6	4.3	48	<0.1	14.4	11.0	415	3.01	4.0	1.1	1.0	29	0.1	0.1	<0.1	92	0.42	0.059
1724296	Soil	3	0.5	64.8	4.8	55	<0.1	16.8	13.2	688	3.35	5.2	1.5	1.1	32	0.1	0.1	<0.1	98	0.58	0.089
1724297	Soil	5	0.5	77.1	4.9	54	<0.1	21.0	17.3	799	3.80	5.0	3.3	1.2	55	0.1	0.1	<0.1	109	0.94	0.064
1724298	Soil	4	0.4	84.6	5.2	52	<0.1	18.9	15.5	665	3.64	6.4	3.3	1.3	47	<0.1	0.1	<0.1	103	0.77	0.042
1724299	Soil	<2	0.5	31.1	4.7	52	<0.1	13.2	9.5	573	2.44	3.3	17.9	1.1	19	<0.1	0.1	<0.1	63	0.26	0.074
1724300	Soil	3	0.3	66.5	2.4	45	<0.1	35.4	19.3	637	4.28	3.5	2.6	0.7	208	<0.1	<0.1	<0.1	117	0.75	0.035
1724301	Soil	2	0.4	71.3	7.2	62	0.2	27.5	13.8	587	3.65	3.5	5.3	2.5	38	0.1	0.1	<0.1	97	0.71	0.028
1724302	Soil	7	0.4	53.6	4.0	48	<0.1	26.0	14.1	442	3.33	3.8	0.9	1.0	34	<0.1	<0.1	0.2	100	0.55	0.050
1724303	Soil	<2	0.2	58.8	2.5	46	<0.1	42.1	18.4	383	3.87	1.5	1.0	1.0	59	<0.1	<0.1	<0.1	116	0.85	0.026
1724304	Soil	3	0.3	67.5	3.0	44	<0.1	36.3	19.3	879	3.84	3.3	2.0	0.9	221	0.2	0.1	<0.1	113	0.93	0.044
1724305	Soil	6	0.2	98.1	1.8	44	<0.1	92.9	36.7	1547	5.14	2.9	4.6	0.4	120	<0.1	0.2	<0.1	118	1.09	0.044
1724306	Soil	4	0.6	85.6	4.4	51	<0.1	29.7	17.8	861	3.86	6.5	2.6	1.2	59	0.1	0.2	<0.1	116	1.01	0.095
1724307	Soil	<2	0.5	29.7	4.7	29	<0.1	12.4	10.6	672	2.62	4.6	1.4	0.9	32	0.1	<0.1	<0.1	72	0.91	0.017
1724308	Soil	5	0.5	71.5	3.9	46	<0.1	26.3	16.3	752	3.55	5.8	3.5	0.9	56	<0.1	0.1	<0.1	107	1.05	0.097
1724309	Soil	2	0.5	81.6	5.2	49	<0.1	18.8	17.8	876	3.99	7.7	1.7	1.4	39	0.2	0.2	<0.1	118	0.94	0.044
1724310	Soil	<2	0.3	52.1	5.9	46	<0.1	16.2	10.3	512	2.83	3.3	<0.5	2.0	32	0.2	0.1	<0.1	79	0.61	0.027
1724311	Soil	15	0.3	36.0	4.1	41	<0.1	15.5	10.1	428	2.94	3.3	1.1	1.0	24	<0.1	0.1	<0.1	82	0.47	0.043
1724312	Soil	<2	0.7	53.4	6.5	60	<0.1	18.6	15.2	511	3.42	6.3	2.7	1.5	29	0.1	<0.1	<0.1	92	0.40	0.102
1724313	Soil	3	0.6	49.7	4.6	40	<0.1	14.1	12.5	614	3.34	5.1	3.0	1.2	43	<0.1	0.1	<0.1	110	0.99	0.056

This report supersedes all previous preliminary and final reports with this file number dated prior to the date on this certificate. Signature indicates final approval; preliminary reports are unsigned and should be used for reference only.

Acme Analytical Laboratories (Vancouver) Ltd.
1020 Cordova St. East Vancouver BC V6A 4A3 Canada
Phone (604) 253-3158 Fax (604) 253-1716
www.acmelab.com

Client: **Colorado Resources Ltd.**
110 - 2300 Carrington Road
West Kelowna BC V4T 2N6 Canada

Project: HIT
Report Date: August 12, 2012

CERTIFICATE OF ANALYSIS VAN12003568.1

	Method	1DX	1DX	1DX	1DX	1DX	1DX	1DX	1DX	1DX	1DX	1DX	1DX	1DX	1DX	1DX	1DX	1DX
	Analyte	La	Cr	Mg	Ba	Ti	B	Al	Na	K	W	Hg	Sc	Tl	S	Ga	Se	Te
	Unit	ppm	ppm	%	ppm	%	ppm	%	%	%	ppm	ppm	ppm	ppm	%	ppm	ppm	ppm
	MDL	1	1	0.01	1	0.001	20	0.01	0.001	0.01	0.1	0.01	0.1	0.1	0.05	1	0.5	0.2
1724284	Soil	6	26	0.71	74	0.103	<20	1.49	0.012	0.03	<0.1	0.02	6.8	<0.1	<0.05	5	<0.5	<0.2
1724285	Soil	5	20	0.45	93	0.088	<20	1.51	0.012	0.04	<0.1	0.03	4.3	<0.1	<0.05	5	<0.5	<0.2
1724286	Soil	6	24	0.64	77	0.097	<20	1.22	0.013	0.04	<0.1	0.03	5.8	<0.1	<0.05	5	<0.5	<0.2
1724287	Soil	7	26	0.73	92	0.092	<20	1.33	0.012	0.04	<0.1	0.03	6.7	<0.1	<0.05	5	<0.5	<0.2
1724288	Soil	5	21	0.65	88	0.099	<20	1.54	0.011	0.04	<0.1	0.02	5.5	<0.1	<0.05	5	<0.5	<0.2
1724289	Soil	7	23	0.56	108	0.105	<20	1.74	0.017	0.05	<0.1	0.03	5.8	<0.1	<0.05	6	<0.5	<0.2
1724290	Soil	6	22	0.58	68	0.097	<20	1.33	0.008	0.04	<0.1	0.01	4.8	<0.1	<0.05	4	<0.5	<0.2
1724291	Soil	4	13	0.42	113	0.087	<20	1.82	0.010	0.04	<0.1	0.02	3.3	<0.1	<0.05	6	0.6	<0.2
1724292	Soil	7	26	0.80	108	0.110	<20	1.70	0.010	0.04	<0.1	0.02	6.8	<0.1	<0.05	5	<0.5	<0.2
1724293	Soil	7	20	0.66	143	0.117	<20	1.96	0.011	0.04	<0.1	0.01	6.5	<0.1	<0.05	6	<0.5	<0.2
1724294	Soil	5	21	0.43	119	0.111	<20	1.54	0.012	0.04	<0.1	0.08	3.9	<0.1	<0.05	5	<0.5	<0.2
1724295	Soil	6	25	0.66	146	0.125	<20	1.77	0.009	0.06	<0.1	0.02	4.7	<0.1	<0.05	5	<0.5	<0.2
1724296	Soil	7	28	0.75	116	0.121	<20	1.96	0.012	0.05	<0.1	<0.01	7.7	<0.1	<0.05	6	<0.5	<0.2
1724297	Soil	8	37	0.94	109	0.121	<20	2.45	0.018	0.05	<0.1	0.04	9.5	<0.1	<0.05	7	<0.5	<0.2
1724298	Soil	9	31	0.79	105	0.111	<20	2.43	0.018	0.06	<0.1	0.03	9.8	<0.1	<0.05	7	0.5	<0.2
1724299	Soil	5	20	0.42	132	0.096	<20	2.34	0.012	0.04	<0.1	0.02	3.7	<0.1	<0.05	7	<0.5	<0.2
1724300	Soil	4	76	1.65	150	0.081	<20	3.12	0.012	0.05	<0.1	0.02	9.2	<0.1	<0.05	7	<0.5	<0.2
1724301	Soil	12	39	0.76	206	0.150	<20	3.66	0.018	0.06	<0.1	0.05	9.9	<0.1	<0.05	9	<0.5	<0.2
1724302	Soil	5	44	0.94	163	0.117	<20	2.66	0.013	0.04	<0.1	0.03	6.1	0.1	<0.05	7	<0.5	<0.2
1724303	Soil	4	84	1.41	150	0.202	<20	3.55	0.014	0.07	<0.1	0.02	9.9	<0.1	<0.05	8	<0.5	<0.2
1724304	Soil	6	69	1.15	246	0.118	<20	2.65	0.015	0.05	<0.1	0.02	10.4	<0.1	<0.05	7	<0.5	<0.2
1724305	Soil	6	134	2.69	76	0.044	<20	3.56	0.006	0.05	<0.1	0.05	11.6	<0.1	<0.05	9	<0.5	<0.2
1724306	Soil	11	42	1.13	136	0.118	<20	2.23	0.018	0.05	<0.1	0.03	10.4	<0.1	<0.05	6	<0.5	<0.2
1724307	Soil	5	30	0.65	105	0.117	<20	2.44	0.021	0.03	<0.1	0.02	5.4	<0.1	<0.05	7	<0.5	<0.2
1724308	Soil	8	39	1.13	100	0.110	<20	1.97	0.021	0.05	<0.1	0.02	8.5	<0.1	<0.05	6	<0.5	<0.2
1724309	Soil	10	30	0.88	140	0.110	<20	2.53	0.015	0.05	<0.1	0.04	10.3	<0.1	<0.05	7	<0.5	<0.2
1724310	Soil	10	24	0.55	173	0.138	<20	2.78	0.023	0.04	<0.1	0.02	5.8	<0.1	<0.05	8	<0.5	<0.2
1724311	Soil	5	24	0.47	87	0.107	<20	1.52	0.014	0.04	<0.1	0.01	5.5	<0.1	<0.05	5	<0.5	<0.2
1724312	Soil	5	30	0.75	188	0.123	<20	3.44	0.013	0.05	<0.1	0.02	5.6	<0.1	<0.05	9	<0.5	<0.2
1724313	Soil	8	35	0.72	58	0.124	<20	1.82	0.023	0.04	<0.1	0.02	8.5	<0.1	<0.05	6	<0.5	<0.2

This report supersedes all previous preliminary and final reports with this file number dated prior to the date on this certificate. Signature indicates final approval; preliminary reports are unsigned and should be used for reference only.

Acme Analytical Laboratories (Vancouver) Ltd.
1020 Cordova St. East Vancouver BC V6A 4A3 Canada
Phone (604) 253-3158 Fax (604) 253-1716
www.acmelab.com

Client: **Colorado Resources Ltd.**
110 - 2300 Carrington Road
West Kelowna BC V4T 2N6 Canada

Project: HIT
Report Date: August 12, 2012

CERTIFICATE OF ANALYSIS VAN12003568.1

		Method	3B	1DX	1DX	1DX	1DX	1DX	1DX	1DX	1DX	1DX	1DX	1DX	1DX	1DX	1DX	1DX	1DX	1DX	1DX	1DX
		Analyte	Au	Mo	Cu	Pb	Zn	Ag	Ni	Co	Mn	Fe	As	Au	Th	Sr	Cd	Sb	Bi	V	Ca	P
		Unit	ppb	ppm	ppm	ppm	ppm	ppm	ppm	ppm	ppm	%	ppm	ppb	ppm	ppm	ppm	ppm	ppm	ppm	%	%
		MDL	2	0.1	0.1	0.1	1	0.1	0.1	0.1	1	0.01	0.5	0.5	0.1	1	0.1	0.1	0.1	2	0.01	0.001
1724314	Soil		3	0.6	56.1	4.3	75	<0.1	15.7	12.5	842	2.98	6.0	2.6	0.8	38	0.2	0.2	<0.1	86	0.95	0.079
1724315	Soil		3	0.7	55.0	4.5	52	<0.1	15.3	12.3	800	2.92	10.0	2.6	0.9	31	0.2	0.2	<0.1	86	0.67	0.086
1724316	Soil		<2	0.6	36.8	4.7	43	<0.1	12.9	10.5	454	2.81	4.2	1.5	0.9	39	0.1	<0.1	<0.1	85	0.48	0.049
1724317	Soil		2	0.4	40.0	3.2	46	<0.1	15.7	10.0	372	3.00	4.3	0.6	1.0	28	<0.1	0.2	<0.1	94	0.45	0.046
1724318	Soil		<2	0.4	56.3	3.7	46	<0.1	16.7	12.0	455	3.44	5.5	0.7	0.8	43	<0.1	0.1	<0.1	98	0.58	0.058
1724319	Soil		<2	0.6	48.2	4.2	58	<0.1	15.4	11.5	395	3.12	4.4	<0.5	1.3	29	0.1	0.1	<0.1	95	0.45	0.061
1724320	Soil		<2	0.6	32.1	4.3	57	<0.1	11.9	9.3	542	2.47	3.4	4.7	1.0	20	0.1	<0.1	<0.1	64	0.32	0.113
1724321	Soil		5	0.8	89.7	4.3	57	<0.1	23.9	16.6	842	4.21	8.9	2.7	1.4	53	0.2	0.2	<0.1	111	0.92	0.093
1724322	Soil		<2	0.6	48.5	3.2	47	<0.1	17.2	10.9	421	3.22	5.5	0.6	0.9	38	0.2	0.1	<0.1	94	0.58	0.052
1724323	Soil		<2	0.8	82.4	4.2	61	<0.1	21.0	14.3	707	3.76	6.4	1.4	1.4	56	0.1	0.1	<0.1	112	0.56	0.052
1724324	Soil		<2	0.6	51.7	3.4	46	<0.1	18.2	11.7	514	3.29	6.3	1.6	1.0	35	0.1	0.1	<0.1	90	0.68	0.082
1724325	Soil		<2	0.6	48.5	4.3	56	<0.1	19.1	13.5	691	3.60	6.8	2.4	1.1	42	0.2	0.1	<0.1	96	0.71	0.077
1724326	Soil		<2	0.8	33.5	3.9	54	<0.1	13.4	10.0	466	2.73	5.5	<0.5	0.9	30	0.2	0.1	<0.1	70	0.34	0.083
1724327	Soil		3	0.7	60.7	3.0	53	<0.1	19.4	12.9	550	3.46	7.6	<0.5	1.0	48	<0.1	<0.1	<0.1	95	0.49	0.080
1724328	Soil		4	0.8	82.0	3.5	51	<0.1	21.5	13.7	700	3.97	9.0	4.8	1.0	51	0.2	0.2	<0.1	99	0.69	0.104
1724329	Soil		3	0.9	70.5	4.4	55	<0.1	17.7	11.8	526	3.34	7.4	6.1	1.0	38	0.2	0.2	<0.1	88	0.61	0.052
1724330	Soil		<2	0.8	42.5	7.7	95	0.1	10.5	10.5	797	2.78	10.6	1.9	0.6	52	0.5	<0.1	<0.1	69	0.37	0.079
1724331	Soil		<2	0.8	30.3	6.6	90	<0.1	10.4	10.1	742	2.57	9.6	<0.5	0.8	28	0.2	<0.1	<0.1	65	0.27	0.092
1724332	Soil		<2	0.5	25.4	5.0	63	<0.1	9.0	7.4	877	2.02	5.5	<0.5	0.5	20	0.1	<0.1	<0.1	52	0.24	0.107
1724333	Soil		<2	0.7	28.1	5.7	86	0.1	9.1	8.2	841	2.15	7.9	<0.5	0.4	22	0.4	<0.1	<0.1	53	0.29	0.112
1724334	Soil		<2	0.6	56.5	3.3	49	<0.1	15.0	14.0	555	3.72	6.3	<0.5	0.9	65	<0.1	<0.1	<0.1	103	0.66	0.072
1724335	Soil		2	0.4	54.8	3.7	51	<0.1	14.3	13.3	627	3.28	5.0	24.5	0.9	52	<0.1	<0.1	<0.1	91	0.52	0.067
1724336	Soil		6	0.4	59.0	4.6	49	<0.1	15.7	13.4	585	3.33	8.0	<0.5	1.4	40	<0.1	<0.1	<0.1	88	0.38	0.072
1724337	Soil		<2	0.3	31.4	4.7	52	0.1	11.8	9.5	649	2.55	5.2	<0.5	0.8	20	0.1	<0.1	<0.1	64	0.33	0.115
1724338	Soil		4	0.3	41.2	4.2	55	<0.1	15.2	13.1	502	3.25	4.3	<0.5	0.8	35	<0.1	<0.1	<0.1	87	0.51	0.064
1724339	Soil		<2	0.1	51.9	6.0	54	0.1	15.9	10.8	510	2.93	3.5	<0.5	1.5	32	<0.1	<0.1	<0.1	68	0.46	0.080
1724340	Soil		<2	0.3	53.7	3.7	43	<0.1	17.9	11.6	583	3.30	3.7	<0.5	0.9	44	<0.1	<0.1	<0.1	93	0.60	0.047
1724182	Soil		L.N.R.	L.N.R.	L.N.R.	L.N.R.	L.N.R.	L.N.R.	L.N.R.	L.N.R.	L.N.R.	L.N.R.	L.N.R.	L.N.R.	L.N.R.	L.N.R.	L.N.R.	L.N.R.	L.N.R.	L.N.R.	L.N.R.	L.N.R.
1724183	Soil		11	0.3	341.1	3.9	44	0.2	16.5	9.0	452	2.59	3.1	3.7	0.9	37	<0.1	0.3	<0.1	85	0.77	0.099
1724184	Soil		15	0.8	753.4	4.4	67	0.3	15.2	17.8	627	3.48	5.7	11.1	1.2	26	<0.1	0.9	<0.1	113	0.40	0.130

This report supersedes all previous preliminary and final reports with this file number dated prior to the date on this certificate. Signature indicates final approval; preliminary reports are unsigned and should be used for reference only.

Acme Analytical Laboratories (Vancouver) Ltd.
1020 Cordova St. East Vancouver BC V6A 4A3 Canada
Phone (604) 253-3158 Fax (604) 253-1716
www.acmelab.com

Client: **Colorado Resources Ltd.**
110 - 2300 Carrington Road
West Kelowna BC V4T 2N6 Canada

Project: HIT
Report Date: August 12, 2012

CERTIFICATE OF ANALYSIS VAN12003568.1

	Method	1DX	1DX	1DX	1DX	1DX	1DX	1DX	1DX	1DX	1DX	1DX	1DX	1DX	1DX	1DX	1DX	1DX
	Analyte	La	Cr	Mg	Ba	Ti	B	Al	Na	K	W	Hg	Sc	Tl	S	Ga	Se	Te
	Unit	ppm	ppm	%	ppm	%	ppm	%	%	%	ppm	ppm	ppm	ppm	%	ppm	ppm	ppm
	MDL	1	1	0.01	1	0.001	20	0.01	0.001	0.01	0.1	0.01	0.1	0.1	0.05	1	0.5	0.2
1724314	Soil	8	24	0.69	125	0.099	<20	1.92	0.015	0.03	<0.1	0.03	6.2	<0.1	<0.05	6	<0.5	<0.2
1724315	Soil	7	23	0.67	109	0.099	<20	1.64	0.013	0.04	<0.1	0.03	5.9	<0.1	<0.05	5	<0.5	<0.2
1724316	Soil	5	23	0.49	112	0.104	<20	2.13	0.012	0.04	<0.1	0.03	4.7	<0.1	<0.05	6	<0.5	<0.2
1724317	Soil	6	28	0.67	97	0.122	<20	1.53	0.011	0.04	<0.1	0.02	5.8	<0.1	<0.05	5	<0.5	<0.2
1724318	Soil	7	30	0.80	120	0.124	<20	1.89	0.009	0.04	<0.1	0.01	6.8	<0.1	<0.05	6	<0.5	<0.2
1724319	Soil	7	28	0.69	158	0.126	<20	2.06	0.009	0.05	<0.1	0.02	6.6	<0.1	<0.05	6	<0.5	<0.2
1724320	Soil	5	18	0.40	127	0.098	<20	2.14	0.012	0.04	<0.1	0.03	4.2	<0.1	<0.05	6	<0.5	<0.2
1724321	Soil	14	36	1.03	178	0.123	<20	2.55	0.018	0.05	<0.1	0.03	11.8	<0.1	<0.05	7	<0.5	<0.2
1724322	Soil	7	27	0.74	107	0.126	<20	1.77	0.010	0.04	1.1	0.02	6.8	<0.1	<0.05	5	<0.5	<0.2
1724323	Soil	9	36	0.90	183	0.127	<20	2.48	0.010	0.06	<0.1	0.01	12.5	<0.1	<0.05	7	<0.5	<0.2
1724324	Soil	8	26	0.74	110	0.106	<20	1.69	0.014	0.04	<0.1	0.02	7.2	<0.1	<0.05	5	<0.5	<0.2
1724325	Soil	7	28	0.85	151	0.117	<20	2.19	0.012	0.04	<0.1	0.03	8.2	<0.1	<0.05	7	<0.5	<0.2
1724326	Soil	6	21	0.58	119	0.095	<20	2.04	0.012	0.04	<0.1	0.03	4.8	<0.1	<0.05	7	<0.5	<0.2
1724327	Soil	6	29	0.93	129	0.110	<20	1.96	0.008	0.06	<0.1	0.04	8.3	<0.1	<0.05	6	<0.5	<0.2
1724328	Soil	8	30	0.91	150	0.104	<20	2.08	0.011	0.04	<0.1	0.05	10.0	<0.1	<0.05	6	<0.5	<0.2
1724329	Soil	8	26	0.76	121	0.109	<20	1.90	0.013	0.05	<0.1	0.03	8.1	<0.1	<0.05	6	<0.5	<0.2
1724330	Soil	5	16	0.53	137	0.092	<20	2.08	0.011	0.03	0.1	0.03	4.7	<0.1	<0.05	7	<0.5	<0.2
1724331	Soil	5	16	0.45	118	0.098	<20	2.21	0.012	0.03	<0.1	0.04	4.0	<0.1	<0.05	7	<0.5	<0.2
1724332	Soil	4	13	0.33	94	0.086	<20	1.94	0.012	0.04	<0.1	0.05	2.9	<0.1	<0.05	7	<0.5	<0.2
1724333	Soil	4	12	0.35	97	0.082	<20	2.07	0.012	0.03	<0.1	0.03	3.1	<0.1	<0.05	6	<0.5	<0.2
1724334	Soil	7	24	0.99	129	0.137	<20	2.02	0.012	0.04	<0.1	0.01	7.8	<0.1	<0.05	6	<0.5	<0.2
1724335	Soil	6	28	0.86	150	0.140	<20	2.38	0.012	0.04	<0.1	0.05	7.0	<0.1	<0.05	7	<0.5	<0.2
1724336	Soil	7	26	0.81	207	0.121	<20	2.62	0.012	0.04	0.1	0.03	8.4	<0.1	<0.05	7	<0.5	<0.2
1724337	Soil	5	20	0.55	149	0.090	<20	2.27	0.012	0.04	<0.1	0.03	4.6	<0.1	<0.05	7	<0.5	<0.2
1724338	Soil	5	27	0.79	165	0.115	<20	2.22	0.012	0.04	<0.1	0.02	6.3	<0.1	<0.05	7	<0.5	<0.2
1724339	Soil	8	30	0.80	216	0.122	<20	3.48	0.017	0.07	<0.1	0.03	6.5	<0.1	<0.05	9	<0.5	<0.2
1724340	Soil	6	34	0.90	146	0.121	<20	2.24	0.011	0.04	<0.1	0.03	7.5	<0.1	<0.05	7	<0.5	<0.2
1724182	Soil	L.N.R.	L.N.R.	L.N.R.	L.N.R.	L.N.R.	L.N.R.	L.N.R.	L.N.R.	L.N.R.	L.N.R.	L.N.R.	L.N.R.	L.N.R.	L.N.R.	L.N.R.	L.N.R.	L.N.R.
1724183	Soil	10	29	0.69	87	0.093	<20	1.43	0.023	0.08	0.1	0.08	5.3	<0.1	<0.05	5	<0.5	<0.2
1724184	Soil	9	29	0.95	89	0.097	<20	1.64	0.010	0.19	0.2	0.15	5.7	<0.1	<0.05	6	<0.5	<0.2

This report supersedes all previous preliminary and final reports with this file number dated prior to the date on this certificate. Signature indicates final approval; preliminary reports are unsigned and should be used for reference only.

Acme Analytical Laboratories (Vancouver) Ltd.
1020 Cordova St. East Vancouver BC V6A 4A3 Canada
Phone (604) 253-3158 Fax (604) 253-1716
www.acmelab.com

Client: **Colorado Resources Ltd.**
110 - 2300 Carrington Road
West Kelowna BC V4T 2N6 Canada

Project: HIT
Report Date: August 12, 2012

CERTIFICATE OF ANALYSIS VAN12003568.1

Method		3B	1DX	1DX	1DX	1DX	1DX	1DX	1DX	1DX	1DX	1DX	1DX	1DX	1DX	1DX	1DX	1DX	1DX	1DX	1DX
Analyte		Au	Mo	Cu	Pb	Zn	Ag	Ni	Co	Mn	Fe	As	Au	Th	Sr	Cd	Sb	Bi	V	Ca	P
Unit		ppb	ppm	ppm	ppm	ppm	ppm	ppm	ppm	ppm	%	ppm	ppb	ppm	ppm	ppm	ppm	ppm	ppm	%	%
MDL		2	0.1	0.1	0.1	1	0.1	0.1	0.1	1	0.01	0.5	0.5	0.1	1	0.1	0.1	0.1	2	0.01	0.001
1724185	Soil	17	0.5	270.7	5.0	72	0.1	17.9	16.8	886	3.53	4.3	13.7	1.2	32	<0.1	0.2	<0.1	120	0.63	0.137
1724186	Soil	15	0.6	205.2	5.3	69	0.2	16.3	20.0	1022	3.80	4.8	12.0	1.5	34	<0.1	0.2	<0.1	114	0.63	0.090
1724187	Soil	9	0.3	155.4	4.5	80	0.1	15.7	16.1	641	3.46	3.9	0.8	1.2	26	<0.1	0.3	<0.1	112	0.35	0.078
1724188	Soil	19	0.5	237.7	5.0	78	0.2	18.5	17.1	890	3.87	4.5	19.2	1.3	36	<0.1	0.7	<0.1	121	0.70	0.107
1724189	Soil	6	0.6	133.1	3.6	60	0.1	19.6	15.5	582	3.36	5.3	<0.5	1.1	29	<0.1	0.4	<0.1	108	0.46	0.094
1724190	Soil	8	0.5	142.4	3.8	69	0.2	14.8	15.9	774	3.45	4.8	1.1	1.2	27	<0.1	0.5	<0.1	111	0.44	0.120
1724191	Soil	8	0.1	106.9	4.2	73	0.2	13.0	13.9	544	3.16	3.4	0.7	1.3	26	<0.1	0.5	<0.1	97	0.59	0.069
1724343	Soil	2	1.4	22.4	3.9	67	<0.1	9.6	7.0	440	2.41	3.1	<0.5	1.4	15	<0.1	0.2	<0.1	58	0.34	0.049
1724344	Soil	2	2.4	19.2	3.9	85	<0.1	7.3	6.3	493	2.30	2.8	<0.5	1.1	14	<0.1	0.2	<0.1	57	0.34	0.043
1724345	Soil	<2	0.6	15.7	4.8	93	0.1	6.5	6.9	294	2.16	1.9	<0.5	0.9	14	<0.1	0.1	<0.1	48	0.27	0.064
1724346	Soil	<2	0.7	15.8	4.6	107	0.2	7.2	6.9	467	2.17	1.6	<0.5	1.0	17	0.1	<0.1	<0.1	49	0.29	0.053
1724347	Soil	7	0.7	13.1	5.1	79	0.2	7.1	5.6	391	1.81	1.2	0.7	0.7	18	<0.1	<0.1	<0.1	46	0.28	0.037
1724348	Soil	5	0.3	17.6	3.7	48	<0.1	8.1	5.7	260	2.14	2.3	<0.5	1.0	19	<0.1	0.1	<0.1	62	0.31	0.046
1724349	Soil	<2	0.9	18.6	4.7	67	<0.1	8.2	8.9	682	2.27	2.6	<0.5	1.0	24	<0.1	<0.1	<0.1	55	0.41	0.061
1724350	Soil	<2	0.3	22.2	3.9	70	<0.1	9.9	6.7	331	2.41	2.5	13.8	0.9	20	0.1	0.1	<0.1	67	0.34	0.053
1724351	Soil	<2	0.6	12.5	4.1	76	<0.1	7.7	4.9	479	1.69	2.0	<0.5	0.8	16	<0.1	<0.1	<0.1	46	0.28	0.088
1724352	Soil	<2	0.5	9.9	3.8	90	0.2	6.6	4.3	491	1.54	2.0	<0.5	0.5	12	<0.1	<0.1	0.1	42	0.19	0.082
1724353	Soil	<2	0.3	13.9	5.1	116	0.1	7.9	6.0	799	1.93	2.1	5.0	0.6	14	<0.1	<0.1	<0.1	48	0.23	0.101
1724354	Soil	<2	0.3	12.4	6.9	64	<0.1	6.5	5.7	559	1.90	2.4	<0.5	0.5	18	<0.1	<0.1	<0.1	53	0.34	0.042
1724355	Soil	<2	0.7	21.3	15.9	216	0.2	5.6	8.2	817	4.37	2.1	1.6	0.6	12	0.5	<0.1	<0.1	111	0.67	0.040
1724356	Soil	<2	0.3	13.4	4.3	61	<0.1	7.0	5.6	466	1.90	2.7	0.8	0.6	13	<0.1	<0.1	<0.1	51	0.27	0.071
1724357	Soil	<2	0.4	15.9	4.5	60	<0.1	6.9	6.6	372	2.09	2.1	0.9	0.6	16	0.1	0.1	<0.1	51	0.39	0.072
1724358	Soil	<2	0.5	11.7	4.8	56	<0.1	7.4	5.5	363	1.81	1.6	<0.5	0.7	16	0.2	<0.1	<0.1	47	0.32	0.048
1724359	Soil	<2	0.3	18.9	4.8	97	<0.1	9.1	6.0	454	2.17	2.7	<0.5	0.8	18	<0.1	0.1	<0.1	57	0.36	0.067
1724360	Soil	<2	0.3	13.2	4.1	100	0.1	7.8	5.5	556	1.87	1.8	<0.5	0.6	15	0.1	<0.1	<0.1	50	0.28	0.064
1724361	Soil	<2	1.2	16.1	6.4	108	0.1	6.4	7.8	818	2.34	2.1	1.5	0.7	16	0.2	0.2	<0.1	50	0.41	0.049
1724362	Soil	<2	0.8	17.3	6.6	148	0.1	7.5	8.4	552	2.50	1.9	1.0	1.1	14	0.2	0.2	<0.1	50	0.29	0.054
1724363	Soil	<2	1.1	22.3	5.4	124	0.1	7.6	8.9	549	2.56	2.2	0.5	1.3	16	0.1	0.1	<0.1	50	0.35	0.062
1724364	Soil	<2	0.4	15.3	4.9	108	0.3	8.3	6.1	516	1.91	2.1	484.0	0.7	13	0.1	0.1	<0.1	49	0.27	0.127
1724365	Soil	<2	1.8	44.4	5.4	120	0.1	10.9	11.4	556	3.45	4.1	<0.5	1.6	15	0.4	0.3	<0.1	70	0.32	0.059

This report supersedes all previous preliminary and final reports with this file number dated prior to the date on this certificate. Signature indicates final approval; preliminary reports are unsigned and should be used for reference only.

Acme Analytical Laboratories (Vancouver) Ltd.
1020 Cordova St. East Vancouver BC V6A 4A3 Canada
Phone (604) 253-3158 Fax (604) 253-1716
www.acmelab.com

Client: **Colorado Resources Ltd.**
110 - 2300 Carrington Road
West Kelowna BC V4T 2N6 Canada

Project: HIT
Report Date: August 12, 2012

CERTIFICATE OF ANALYSIS VAN12003568.1

	Method	1DX	1DX	1DX	1DX	1DX	1DX	1DX	1DX	1DX	1DX	1DX	1DX	1DX	1DX	1DX	1DX	1DX
	Analyte	La	Cr	Mg	Ba	Ti	B	Al	Na	K	W	Hg	Sc	Tl	S	Ga	Se	Te
	Unit	ppm	ppm	%	ppm	%	ppm	%	%	%	ppm	ppm	ppm	ppm	%	ppm	ppm	ppm
	MDL	1	1	0.01	1	0.001	20	0.01	0.001	0.01	0.1	0.01	0.1	0.1	0.05	1	0.5	0.2
1724185	Soil	10	39	1.13	108	0.114	<20	1.62	0.014	0.29	0.1	0.08	6.5	0.1	<0.05	6	<0.5	<0.2
1724186	Soil	11	30	1.13	137	0.107	<20	2.03	0.016	0.23	<0.1	0.06	8.3	0.3	<0.05	7	0.6	<0.2
1724187	Soil	7	33	1.03	113	0.122	<20	1.87	0.012	0.20	<0.1	0.02	5.0	0.1	<0.05	6	<0.5	<0.2
1724188	Soil	14	41	1.13	151	0.114	<20	1.99	0.017	0.27	<0.1	0.07	9.5	0.1	<0.05	6	<0.5	<0.2
1724189	Soil	7	47	1.10	116	0.132	<20	1.89	0.018	0.20	<0.1	0.05	5.4	<0.1	<0.05	7	0.8	<0.2
1724190	Soil	9	34	1.05	118	0.121	<20	1.87	0.013	0.25	<0.1	0.09	5.9	0.3	<0.05	6	<0.5	<0.2
1724191	Soil	10	30	0.93	130	0.112	<20	1.91	0.019	0.16	<0.1	0.11	5.4	0.1	<0.05	6	0.9	<0.2
1724343	Soil	5	14	0.31	175	0.055	<20	0.88	0.009	0.06	<0.1	0.05	4.0	<0.1	<0.05	3	<0.5	<0.2
1724344	Soil	7	13	0.27	153	0.056	<20	0.84	0.009	0.06	<0.1	0.03	4.0	<0.1	<0.05	3	<0.5	<0.2
1724345	Soil	3	12	0.30	119	0.047	<20	1.15	0.011	0.07	<0.1	0.04	2.9	<0.1	<0.05	4	<0.5	<0.2
1724346	Soil	4	12	0.31	141	0.054	<20	1.32	0.011	0.09	<0.1	0.03	3.1	<0.1	<0.05	4	<0.5	<0.2
1724347	Soil	3	11	0.23	122	0.062	<20	1.15	0.014	0.06	<0.1	0.04	2.5	<0.1	<0.05	4	<0.5	<0.2
1724348	Soil	3	14	0.27	112	0.077	<20	1.02	0.014	0.05	<0.1	0.02	3.7	<0.1	<0.05	4	<0.5	<0.2
1724349	Soil	5	12	0.35	159	0.064	<20	1.31	0.011	0.06	<0.1	0.06	4.4	<0.1	<0.05	4	<0.5	<0.2
1724350	Soil	3	15	0.37	79	0.079	<20	1.11	0.010	0.07	<0.1	0.02	4.1	<0.1	<0.05	4	<0.5	<0.2
1724351	Soil	3	11	0.24	104	0.060	<20	1.05	0.011	0.05	<0.1	0.04	2.3	<0.1	<0.05	4	<0.5	<0.2
1724352	Soil	2	8	0.21	86	0.056	<20	1.14	0.014	0.04	<0.1	0.03	1.7	0.2	<0.05	4	<0.5	<0.2
1724353	Soil	4	12	0.29	139	0.060	<20	1.36	0.012	0.05	<0.1	<0.01	2.7	<0.1	<0.05	4	<0.5	<0.2
1724354	Soil	2	11	0.29	98	0.067	<20	1.08	0.010	0.06	<0.1	0.01	2.4	<0.1	<0.05	4	<0.5	<0.2
1724355	Soil	4	6	0.19	50	0.014	<20	0.79	0.007	0.05	<0.1	0.07	20.4	<0.1	<0.05	3	<0.5	<0.2
1724356	Soil	3	11	0.24	89	0.050	<20	1.08	0.010	0.04	<0.1	0.02	2.5	<0.1	<0.05	4	<0.5	<0.2
1724357	Soil	3	10	0.30	119	0.045	<20	1.18	0.010	0.04	<0.1	0.03	2.8	<0.1	<0.05	4	<0.5	<0.2
1724358	Soil	2	11	0.23	111	0.059	<20	1.23	0.012	0.04	<0.1	0.02	2.4	<0.1	<0.05	4	<0.5	<0.2
1724359	Soil	4	13	0.28	135	0.062	<20	1.38	0.013	0.04	<0.1	0.02	3.3	<0.1	<0.05	5	<0.5	<0.2
1724360	Soil	2	12	0.23	111	0.060	<20	1.30	0.013	0.05	<0.1	0.02	2.0	<0.1	<0.05	5	<0.5	<0.2
1724361	Soil	4	12	0.27	160	0.040	<20	1.07	0.009	0.07	<0.1	0.05	2.9	<0.1	<0.05	4	<0.5	<0.2
1724362	Soil	4	13	0.29	160	0.042	<20	1.28	0.013	0.07	<0.1	0.04	3.7	<0.1	<0.05	5	<0.5	<0.2
1724363	Soil	6	12	0.31	159	0.040	<20	1.49	0.014	0.07	<0.1	0.05	4.0	<0.1	<0.05	5	<0.5	<0.2
1724364	Soil	3	12	0.21	121	0.050	<20	1.16	0.011	0.04	<0.1	0.03	2.3	<0.1	<0.05	4	<0.5	<0.2
1724365	Soil	7	17	0.43	94	0.046	<20	0.99	0.007	0.04	<0.1	0.04	7.0	<0.1	<0.05	4	0.5	<0.2

This report supersedes all previous preliminary and final reports with this file number dated prior to the date on this certificate. Signature indicates final approval; preliminary reports are unsigned and should be used for reference only.

Acme Analytical Laboratories (Vancouver) Ltd.
1020 Cordova St. East Vancouver BC V6A 4A3 Canada
Phone (604) 253-3158 Fax (604) 253-1716
www.acmelab.com

Client: **Colorado Resources Ltd.**
110 - 2300 Carrington Road
West Kelowna BC V4T 2N6 Canada

Project: HIT
Report Date: August 12, 2012

CERTIFICATE OF ANALYSIS VAN12003568.1

	Method	3B	1DX	1DX	1DX	1DX	1DX	1DX	1DX	1DX	1DX	1DX	1DX	1DX	1DX	1DX	1DX	1DX	1DX	1DX
	Analyte	Au	Mo	Cu	Pb	Zn	Ag	Ni	Co	Mn	Fe	As	Au	Th	Sr	Cd	Sb	Bi	V	Ca	P
	Unit	ppb	ppm	ppm	ppm	ppm	ppm	ppm	ppm	ppm	%	ppm	ppb	ppm	ppm	ppm	ppm	ppm	ppm	%	%
	MDL	2	0.1	0.1	0.1	1	0.1	0.1	0.1	1	0.01	0.5	0.5	0.1	1	0.1	0.1	0.1	2	0.01	0.001
1724366	Soil	<2	0.8	16.3	6.0	106	0.2	8.9	6.1	983	1.88	2.3	<0.5	0.8	21	0.4	0.1	<0.1	45	0.51	0.085
1724367	Soil	<2	0.4	10.5	4.3	89	<0.1	7.6	5.4	382	1.82	1.5	<0.5	0.9	13	<0.1	<0.1	<0.1	46	0.25	0.054
1724368	Soil	<2	0.6	20.6	4.3	84	<0.1	9.8	7.1	509	2.41	2.6	2.3	0.9	17	0.1	0.2	<0.1	65	0.38	0.061
1724386	Soil	5	0.3	112.2	4.8	80	<0.1	11.0	11.9	803	3.98	6.5	5.2	1.5	34	0.2	0.2	<0.1	128	0.76	0.057
1724387	Soil	<2	0.2	12.1	4.0	81	<0.1	5.8	5.5	445	2.11	1.8	<0.5	1.1	23	0.2	<0.1	<0.1	45	0.39	0.034

This report supersedes all previous preliminary and final reports with this file number dated prior to the date on this certificate. Signature indicates final approval; preliminary reports are unsigned and should be used for reference only.

Acme Analytical Laboratories (Vancouver) Ltd.
1020 Cordova St. East Vancouver BC V6A 4A3 Canada
Phone (604) 253-3158 Fax (604) 253-1716
www.acmelab.com

Client: **Colorado Resources Ltd.**
110 - 2300 Carrington Road
West Kelowna BC V4T 2N6 Canada

Project: HIT
Report Date: August 12, 2012

CERTIFICATE OF ANALYSIS VAN12003568.1

		Method	1DX	1DX	1DX	1DX	1DX	1DX	1DX	1DX	1DX	1DX	1DX	1DX	1DX	1DX	1DX	1DX
		Analyte	La	Cr	Mg	Ba	Ti	B	Al	Na	K	W	Hg	Sc	Tl	S	Ga	Se	Te
		Unit	ppm	ppm	%	ppm	%	ppm	%	%	%	ppm	ppm	ppm	ppm	%	ppm	ppm	ppm
		MDL	1	1	0.01	1	0.001	20	0.01	0.001	0.01	0.1	0.01	0.1	0.1	0.05	1	0.5	0.2
1724366	Soil		4	12	0.22	189	0.050	<20	1.23	0.011	0.05	<0.1	0.06	2.7	<0.1	<0.05	4	<0.5	<0.2
1724367	Soil		3	12	0.20	134	0.058	<20	1.38	0.012	0.04	<0.1	0.01	2.0	<0.1	<0.05	5	<0.5	<0.2
1724368	Soil		4	17	0.30	118	0.064	<20	1.10	0.009	0.06	<0.1	0.03	3.2	<0.1	<0.05	4	<0.5	<0.2
1724386	Soil		8	18	0.68	154	0.099	<20	2.25	0.013	0.18	<0.1	0.04	8.7	0.1	<0.05	9	<0.5	<0.2
1724387	Soil		7	9	0.16	370	0.064	<20	1.83	0.022	0.18	<0.1	0.03	3.6	<0.1	<0.05	6	<0.5	<0.2

This report supersedes all previous preliminary and final reports with this file number dated prior to the date on this certificate. Signature indicates final approval; preliminary reports are unsigned and should be used for reference only.

Acme Analytical Laboratories (Vancouver) Ltd.
1020 Cordova St. East Vancouver BC V6A 4A3 Canada
Phone (604) 253-3158 Fax (604) 253-1716
www.acmelab.com

Client: **Colorado Resources Ltd.**
110 - 2300 Carrington Road
West Kelowna BC V4T 2N6 Canada

Project: HIT
Report Date: August 12, 2012

QUALITY CONTROL REPORT VAN12003568.1

	Method	3B	1DX	1DX	1DX	1DX	1DX	1DX	1DX	1DX	1DX	1DX	1DX	1DX	1DX	1DX	1DX	1DX	1DX	1DX	1DX
	Analyte	Au	Mo	Cu	Pb	Zn	Ag	Ni	Co	Mn	Fe	As	Au	Th	Sr	Cd	Sb	Bi	V	Ca	P
	Unit	ppb	ppm	ppm	ppm	ppm	ppm	ppm	ppm	ppm	%	ppm	ppb	ppm	ppm	ppm	ppm	ppm	ppm	%	%
	MDL	2	0.1	0.1	0.1	1	0.1	0.1	0.1	1	0.01	0.5	0.5	0.1	1	0.1	0.1	0.1	2	0.01	0.001
Pulp Duplicates																					
1724273	Soil	<2	0.5	59.9	7.2	56	0.3	11.7	10.5	771	2.79	3.7	2.7	1.0	35	0.2	0.2	<0.1	71	0.86	0.068
REP 1724273	QC	<2																			
1724286	Soil	3	0.5	68.7	4.9	44	<0.1	14.4	11.1	556	3.16	5.0	3.8	0.9	32	0.1	0.3	<0.1	93	0.61	0.095
REP 1724286	QC		0.5	69.7	5.0	44	<0.1	15.4	11.4	573	3.15	5.3	3.5	0.8	31	0.1	0.2	<0.1	92	0.61	0.095
1724308	Soil	5	0.5	71.5	3.9	46	<0.1	26.3	16.3	752	3.55	5.8	3.5	0.9	56	<0.1	0.1	<0.1	107	1.05	0.097
REP 1724308	QC	6																			
1724322	Soil	<2	0.6	48.5	3.2	47	<0.1	17.2	10.9	421	3.22	5.5	0.6	0.9	38	0.2	0.1	<0.1	94	0.58	0.052
REP 1724322	QC		0.5	48.0	3.3	46	<0.1	17.4	11.0	414	3.09	5.3	2.2	1.0	38	0.1	0.2	<0.1	92	0.56	0.048
1724351	Soil	<2	0.6	12.5	4.1	76	<0.1	7.7	4.9	479	1.69	2.0	<0.5	0.8	16	<0.1	<0.1	<0.1	46	0.28	0.088
REP 1724351	QC		0.2	12.7	4.3	83	<0.1	8.0	5.4	489	1.72	2.6	<0.5	0.7	17	<0.1	<0.1	<0.1	47	0.29	0.092
1724387	Soil	<2	0.2	12.1	4.0	81	<0.1	5.8	5.5	445	2.11	1.8	<0.5	1.1	23	0.2	<0.1	<0.1	45	0.39	0.034
REP 1724387	QC		0.2	12.3	4.1	83	<0.1	5.1	5.3	455	2.07	1.7	<0.5	1.2	23	0.1	<0.1	<0.1	45	0.40	0.033
Reference Materials																					
STD DS9	Standard		12.4	111.4	124.1	294	2.2	40.1	7.3	562	2.21	24.2	95.7	5.9	59	2.0	4.0	3.6	43	0.69	0.079
STD DS9	Standard		12.5	98.7	116.6	285	1.7	36.8	7.4	517	2.16	22.8	112.0	5.8	55	2.3	3.8	3.6	40	0.64	0.074
STD DS9	Standard		12.3	109.6	122.1	302	1.9	42.6	8.0	556	2.29	23.8	141.0	6.0	69	2.3	4.8	5.4	44	0.66	0.078
STD DS9	Standard		13.3	117.6	135.9	316	2.1	43.1	7.8	594	2.41	25.6	101.3	6.7	61	2.3	4.0	4.1	42	0.73	0.082
STD OREAS45CA	Standard		0.9	498.7	18.5	56	0.2	234.3	92.0	890	15.34	3.2	33.0	7.1	12	<0.1	0.1	0.1	210	0.41	0.036
STD OREAS45CA	Standard		1.1	493.4	18.5	55	0.2	239.9	87.4	888	15.49	3.1	33.9	7.1	12	0.1	<0.1	<0.1	204	0.40	0.037
STD OREAS45CA	Standard		1.1	467.6	17.9	51	0.3	229.0	85.8	865	15.52	3.9	35.6	7.1	14	<0.1	<0.1	<0.1	204	0.39	0.036
STD OREAS45CA	Standard		0.9	551.9	20.4	60	0.3	262.8	98.1	973	17.27	3.7	39.0	7.8	13	<0.1	<0.1	<0.1	225	0.46	0.039
STD OXA71	Standard	74																			
STD OXA71	Standard	84																			
STD OXA71	Standard	85																			
STD OXA71	Standard	74																			
STD OXA71	Standard	84																			
STD OXA71	Standard	80																			
STD OXA71	Standard	78																			

This report supersedes all previous preliminary and final reports with this file number dated prior to the date on this certificate. Signature indicates final approval; preliminary reports are unsigned and should be used for reference only.

Acme Analytical Laboratories (Vancouver) Ltd.
1020 Cordova St. East Vancouver BC V6A 4A3 Canada
Phone (604) 253-3158 Fax (604) 253-1716
www.acmelab.com

Client: **Colorado Resources Ltd.**
110 - 2300 Carrington Road
West Kelowna BC V4T 2N6 Canada

Project: HIT
Report Date: August 12, 2012

QUALITY CONTROL REPORT VAN12003568.1

	Method	1DX	1DX	1DX	1DX	1DX	1DX	1DX	1DX	1DX	1DX	1DX	1DX	1DX	1DX	1DX	1DX	1DX
	Analyte	La	Cr	Mg	Ba	Ti	B	Al	Na	K	W	Hg	Sc	Tl	S	Ga	Se	Te
	Unit	ppm	ppm	%	ppm	%	ppm	%	%	%	ppm	ppm	ppm	ppm	%	ppm	ppm	ppm
	MDL	1	1	0.01	1	0.001	20	0.01	0.001	0.01	0.1	0.01	0.1	0.1	0.05	1	0.5	0.2
Pulp Duplicates																		
1724273	Soil	8	19	0.60	170	0.089	<20	1.85	0.020	0.04	<0.1	0.04	6.7	<0.1	<0.05	6	<0.5	<0.2
REP 1724273	QC																	
1724286	Soil	6	24	0.64	77	0.097	<20	1.22	0.013	0.04	<0.1	0.03	5.8	<0.1	<0.05	5	<0.5	<0.2
REP 1724286	QC	6	25	0.65	79	0.099	<20	1.23	0.013	0.04	<0.1	0.03	5.8	<0.1	<0.05	4	<0.5	<0.2
1724308	Soil	8	39	1.13	100	0.110	<20	1.97	0.021	0.05	<0.1	0.02	8.5	<0.1	<0.05	6	<0.5	<0.2
REP 1724308	QC																	
1724322	Soil	7	27	0.74	107	0.126	<20	1.77	0.010	0.04	1.1	0.02	6.8	<0.1	<0.05	5	<0.5	<0.2
REP 1724322	QC	7	26	0.74	106	0.125	<20	1.78	0.010	0.04	<0.1	0.02	6.6	<0.1	<0.05	6	<0.5	<0.2
1724351	Soil	3	11	0.24	104	0.060	<20	1.05	0.011	0.05	<0.1	0.04	2.3	<0.1	<0.05	4	<0.5	<0.2
REP 1724351	QC	3	11	0.24	106	0.062	<20	1.08	0.012	0.05	<0.1	0.04	2.2	<0.1	<0.05	3	<0.5	<0.2
1724387	Soil	7	9	0.16	370	0.064	<20	1.83	0.022	0.18	<0.1	0.03	3.6	<0.1	<0.05	6	<0.5	<0.2
REP 1724387	QC	7	9	0.16	383	0.065	<20	1.81	0.022	0.17	<0.1	0.03	3.7	<0.1	<0.05	6	<0.5	<0.2
Reference Materials																		
STD DS9	Standard	11	117	0.61	300	0.107	<20	0.86	0.071	0.33	2.7	0.20	2.3	5.5	0.15	4	6.0	4.9
STD DS9	Standard	11	112	0.58	300	0.097	<20	0.84	0.061	0.31	3.6	0.19	2.1	5.0	0.11	4	5.5	4.4
STD DS9	Standard	12	126	0.63	311	0.111	<20	0.89	0.077	0.34	2.7	0.29	2.4	5.4	0.14	4	6.5	4.6
STD DS9	Standard	12	123	0.64	327	0.103	<20	0.95	0.078	0.35	2.5	0.19	2.3	5.7	0.12	5	5.5	5.4
STD OREAS45CA	Standard	14	799	0.13	152	0.141	<20	3.28	0.010	0.06	<0.1	0.03	45.2	0.1	<0.05	17	<0.5	<0.2
STD OREAS45CA	Standard	14	785	0.13	154	0.131	<20	3.45	0.011	0.06	<0.1	0.02	43.8	0.1	<0.05	18	<0.5	<0.2
STD OREAS45CA	Standard	15	690	0.13	155	0.127	<20	3.00	0.011	0.06	<0.1	0.04	43.6	0.1	<0.05	17	0.8	<0.2
STD OREAS45CA	Standard	16	917	0.14	167	0.133	<20	3.73	0.013	0.07	<0.1	0.03	48.3	0.1	<0.05	20	0.5	<0.2
STD OXA71	Standard																	
STD OXA71	Standard																	
STD OXA71	Standard																	
STD OXA71	Standard																	
STD OXA71	Standard																	
STD OXA71	Standard																	
STD OXA71	Standard																	

This report supersedes all previous preliminary and final reports with this file number dated prior to the date on this certificate. Signature indicates final approval; preliminary reports are unsigned and should be used for reference only.

Acme Analytical Laboratories (Vancouver) Ltd.
1020 Cordova St. East Vancouver BC V6A 4A3 Canada
Phone (604) 253-3158 Fax (604) 253-1716
www.acmelab.com

Client: **Colorado Resources Ltd.**
110 - 2300 Carrington Road
West Kelowna BC V4T 2N6 Canada

Project: HIT
Report Date: August 12, 2012

QUALITY CONTROL REPORT VAN12003568.1

		3B Au ppb 2	1DX Mo ppm 0.1	1DX Cu ppm 0.1	1DX Pb ppm 0.1	1DX Zn ppm 1	1DX Ag ppm 0.1	1DX Ni ppm 0.1	1DX Co ppm 0.1	1DX Mn ppm 1	1DX Fe % 0.01	1DX As ppm 0.5	1DX Au ppb 0.5	1DX Th ppm 0.1	1DX Sr ppm 1	1DX Cd ppm 0.1	1DX Sb ppm 0.1	1DX Bi ppm 0.1	1DX V ppm 2	1DX Ca % 0.01	1DX P % 0.001
STD OXA71	Standard	78																			
STD OREAS45CA Expected			1	494	20	60	0.275	240	92	943	15.69	3.8	43	7	15	0.1	0.13	0.19	215	0.4265	0.0385
STD DS9 Expected			12.84	108	126	317	1.83	40.3	7.6	575	2.33	25.5	118	6.38	69.6	2.4	4.94	6.32	40	0.7201	0.0819
STD OXA71 Expected		84.9																			
BLK	Blank	<2																			
BLK	Blank	<2																			
BLK	Blank	<2																			
BLK	Blank	3																			
BLK	Blank	<2																			
BLK	Blank	<2																			
BLK	Blank		<0.1	<0.1	<0.1	<1	<0.1	<0.1	<0.1	<1	<0.01	<0.5	<0.5	<0.1	<1	<0.1	<0.1	<0.1	4	<0.01	<0.001
BLK	Blank		<0.1	<0.1	<0.1	<1	<0.1	<0.1	<0.1	<1	<0.01	<0.5	<0.5	<0.1	<1	<0.1	<0.1	<0.1	<2	<0.01	<0.001
BLK	Blank		<0.1	<0.1	<0.1	<1	<0.1	0.4	<0.1	1	0.04	<0.5	<0.5	<0.1	<1	<0.1	<0.1	<0.1	<2	<0.01	<0.001
BLK	Blank		<0.1	0.2	<0.1	<1	<0.1	<0.1	<0.1	<1	<0.01	<0.5	<0.5	<0.1	<1	<0.1	<0.1	<0.1	<2	<0.01	<0.001
BLK	Blank	<2																			
BLK	Blank	<2																			
BLK	Blank	<2																			
BLK	Blank	<2																			

This report supersedes all previous preliminary and final reports with this file number dated prior to the date on this certificate. Signature indicates final approval; preliminary reports are unsigned and should be used for reference only.

Acme Analytical Laboratories (Vancouver) Ltd.
1020 Cordova St. East Vancouver BC V6A 4A3 Canada
Phone (604) 253-3158 Fax (604) 253-1716
www.acmelab.com

Client: **Colorado Resources Ltd.**
110 - 2300 Carrington Road
West Kelowna BC V4T 2N6 Canada

Project: HIT
Report Date: August 12, 2012

QUALITY CONTROL REPORT VAN12003568.1

		1DX La ppm 1	1DX Cr ppm 1	1DX Mg % 0.01	1DX Ba ppm 1	1DX Ti % 0.001	1DX B ppm 20	1DX Al % 0.01	1DX Na % 0.001	1DX K % 0.01	1DX W ppm 0.1	1DX Hg ppm 0.01	1DX Sc ppm 0.1	1DX Tl ppm 0.1	1DX S % 0.05	1DX Ga ppm 1	1DX Se ppm 0.5	1DX Te ppm 0.2
STD OXA71	Standard																	
STD OREAS45CA Expected		15.9	709	0.1358	164	0.128		3.592	0.0075	0.0717		0.03	39.7	0.07	0.021	18.4	0.5	
STD DS9 Expected		13.3	121	0.6165	330	0.1108		0.9577	0.0853	0.395	2.89	0.2	2.5	5.3	0.1615	4.59	5.2	5.02
STD OXA71 Expected																		
BLK	Blank																	
BLK	Blank																	
BLK	Blank																	
BLK	Blank																	
BLK	Blank																	
BLK	Blank																	
BLK	Blank	<1	<1	<0.01	<1	<0.001	<20	<0.01	<0.001	<0.01	<0.1	<0.01	<0.1	<0.1	<0.05	<1	<0.5	<0.2
BLK	Blank	<1	<1	<0.01	<1	<0.001	<20	<0.01	<0.001	<0.01	<0.1	<0.01	<0.1	<0.1	<0.05	<1	<0.5	<0.2
BLK	Blank	<1	1	<0.01	<1	<0.001	<20	0.01	<0.001	<0.01	<0.1	<0.01	<0.1	<0.1	<0.05	<1	<0.5	<0.2
BLK	Blank	<1	<1	<0.01	<1	<0.001	<20	<0.01	<0.001	<0.01	<0.1	<0.01	<0.1	<0.1	<0.05	<1	<0.5	<0.2
BLK	Blank																	
BLK	Blank																	
BLK	Blank																	
BLK	Blank																	

This report supersedes all previous preliminary and final reports with this file number dated prior to the date on this certificate. Signature indicates final approval; preliminary reports are unsigned and should be used for reference only.

APPENDIX IV

SURFICIAL GEOLOGY OF THE HIT-ASPEN GROVE CLAIMS AREA- VIC LEVSON REPORT

Surficial Geology of the Hit – Aspen Grove Claims Area

Map Areas 92H 067, 068, 069, 077, 078, and 079

Report prepared for Colorado Resources Ltd.

By Vic Levson
Quaternary Geosciences Inc.

April, 2012

Contents

INTRODUCTION 3
PHYSIOGRAPHY 4
SURFICIAL GEOLOGY 4
GLACIAL HISTORY 5
ICE FLOW DIRECTIONS 6
IMPLICATIONS FOR INTERPRETATION OF SOIL GEOCHEMISTRY 7
Background 7
Anomaly Interpretation in the Hit Project Area 8
Implications for future geochemical surveys in the area 9
COMPARISON OF REGIONAL SOIL GEOCHEMISTRY AND SURFICIAL GEOLOGY 9
Gold 10
Copper 11
Silver 11
DISCUSSION 12
RECOMMENDATIONS 14
REFERENCES 15
APPENDIX 1 - SURFICIAL GEOLOGY MAP LEGEND - HIT PROJECT AREA 17

ACCOMPANYING MAPS

Regional Surficial Geology of the Hit Project Area

Regional Surficial Geology and Elevated Soil Geochemistry Sites in the Hit Project Area – Gold

Regional Surficial Geology and Elevated Soil Geochemistry Sites in the Hit Project Area – Silver

Regional Surficial Geology and Elevated Soil Geochemistry Sites in the Hit Project Area – Copper

INTRODUCTION

This surficial geology mapping project was conducted at the request of Colorado Resources Ltd. The study includes the Hit and Aspen Grove Claims, referred to in this report for brevity as the Hit project area. The property is located about 25 km north of Princeton and extends from the Allison Creek valley in the west to the Siwash Creek valley in the east. The project area is within the Aspen Grove copper belt, which extends from Princeton to Aspen Grove and contains numerous copper showings and deposits within the Nicola Group, the most significant being the Copper Mountain deposit at Princeton. Much of the project area has been logged so road access is relatively good.

The project involved air photo interpretation following the surficial geology mapping conventions of the British Columbia Terrain Classification System (Howes and Kenk, 1997) and the Geological Survey of Canada (Deblonde et al., 2012). Color air photos at an approximate scale of 1:30,000 were obtained from the British Columbia government. Air photo interpretation was not verified by field checking so must be used with caution until confirmed in the field. This report provides a summary of the air photo interpretation work and some comments on soil geochemical data in the region. The surficial geology map produced as a result of this work accompanies this report. A previous report, focusing only on the Hit claims, discussed the surficial geology of those claims and provided a brief review of previous soil geochemical work conducted in the area (Levson, 2012). Some of the information in that report has been included here for completeness. For the Hit property, a review of assessment reports (e.g. Debicki, 1982, 1985; Peto, 1982), geochemical data and Lidar images compiled by Colorado Resources Ltd for the Hit claims only was completed. The results of that work are not duplicated here.

No previous published work related to surficial geology of the Hit project area was encountered. On the glacial map of Canada (Fulton, 1995) the area is mapped as till covered with generally north-south trending ice flow features. The bedrock geology of the study area consists of a central belt of basaltic volcanics that is flanked on the east by a large Jurassic granitic intrusive and on the west by a large granodiorite intrusive body. Most mineral occurrences in the area, including the Hit, Miss, Golden, Anita, Rum, Sadim and Axe occurrences, are within the central volcanic belt which is intruded by many, relatively small, granodiorite bodies. The large granodiorite intrusion on the west side of the study area hosts the Pine, Allison Lake, Al, DD, Dry and P occurrences. The Jurassic granite in the east hosts the Vale mineral occurrence and a number of other occurrences including the Siwash Creek placer north of the study area. Almost all

of the mineral occurrences on the property are on the west half where there is relatively good exposure.

PHYSIOGRAPHY

The Hit project area is located in the heavily glaciated terrain of the Thompson Plateau physiographic region. Elevations range from 873 m asl at Allison Lake to 1654 m asl at the top of Missezula Mountain. Bedrock controlled topography dominates the west side of the property, mainly west of the Summers Creek valley. Relatively steep slopes (up to about 30 degrees) occur in this area especially along the sides of the Allison and Summers creek valleys. These valleys, along with the Siwash and Spukunne creek valleys on the east side of the property are meltwater channels now occupied by small misfit streams. Bedrock outcrops are common along steeper slopes in these valleys and throughout higher relief regions in the western part of the area. The east side of the project area is dominated by rolling to hilly terrain, typical of the Thompson Plateau. The terrain in this area is dominated by glacial deposits and areas of extensive bedrock outcrop are uncommon. The Thompson Plateau in this area has been described by previous workers as having a “prohibitively thick overburden approaching 10 metres in thickness” (Peto, 1982). Although largely till covered, numerous boggy areas with organic deposits also occur in low lying areas on the plateau. Glaciofluvial deposits occur locally in the region, mainly along meltwater channel valleys. Alluvial and organic deposits occur along the many streams that drain the region and alluvial fans occur at the bottom of the larger streams that issue out in the main meltwater valleys.

SURFICIAL GEOLOGY

The surficial geology of the Hit project area is dominated by morainal sediments deposited during the last (Late Wisconsinan) glaciation (see accompanying map). These sediments include basal tills, deposited at the bottom of the glacier mainly by lodgement and basal meltout processes, as well as supraglacial and englacial ablation tills deposited on the surface and margins of the glacier by meltout processes and sediment gravity flows. Basal tills are typically dense, matrix-supported diamicts with high silt/clay contents and have abundant striated and faceted clasts.

Basal tills are derived by glacial erosion of bedrock and other substrate materials and exhibit relatively short transport distances in the down-ice direction (typically hundreds of metres to a few kilometres). In contrast, supraglacial and englacial ablation tills are typically loose, have a sandy matrix, and glacially abraded clasts are not abundant. Transport distances of supraglacial and englacial tills are typically large (tens to

hundreds of kilometres). The topography in areas of ablation till is often hummocky and commonly referred to as knob and kettle topography. This type of topography is not widespread in the Hit project area suggesting that supraglacial and englacial tills, if present, are not thick. Tills in the map area are common and mainly mapped as morainal blankets (Mb).

Also abundant throughout the map area, and interspersed with morainal sediments, are organic soils. These include both thick organic deposits such as occur in boggy areas and thin organic veneers. Organic deposits are most common in the map area within closed depressions in morainal areas and around lakes and swamps in valley bottoms. The abundance of organics within morainal areas often indicates the presence of fine-grained basal tills which are typically poorly drained.

Colluvial sediments are relatively common in the map area, especially in the west where steep bedrock-controlled topography is most dominant. They occur mainly as slope deposits on the sides of steep valley walls such as along the Allison Creek and Summer Creek valleys. They also occur in association with the bedrock uplands in the eastern part of the map area, mainly as colluvial veneers around areas of outcrop. Thick talus deposits are rare, occurring only at the base of the steepest rock slopes in the area.

Glaciofluvial deposits are locally present in the map area, mainly along the north-south trending meltwater channels that cut through the area. Glaciofluvial features with distinctive morphology such as kames and eskers are rare in the map area. Glaciolacustrine deposits were not mapped in the region but may occur locally. The presence of thin glaciolacustrine sediments in most cases can only be identified in the field. They are typically composed of well bedded silts, clays and fine sands and they are often overlain by organics or Holocene lake sediments. For example, glaciolacustrine deposits may underlie lacustrine sediments mapped in the Allison Creek valley.

Fluvial deposits are confined mainly to the floodplains of the larger creeks in the area including Allison, Summers, Rampart, Spukunne and Siwash creeks as well as other smaller tributary streams. They include stratified sands and gravels that are commonly overlain by silts interbedded with organic deposits.

GLACIAL HISTORY

The Hit project area was entirely covered by the Cordilleran Ice Sheet during the last (Late Wisconsinan) glaciation. There is widespread evidence for a thick ice cover in the area at the last glacial maximum including the presence of thick morainal sediments,

widespread glacially streamlined terrain, ice-marginal meltwater channels and other glacial landforms. Glacially streamlined landforms show little deflection by the local topography indicating that the ice sheet was thick enough to over-run bedrock highs with little or no influence on ice flow. During the waning stages of the last glaciation, the ice probably thinned relatively quickly as indicated by the lack of topographically controlled ice flow landforms. There may have been local deflection of the thinning ice around the highest bedrock hills in the area such as Missezula Mountain but field studies are required to confirm this.

During deglaciation, relatively open drainage to the south is indicated by the presence of numerous south-trending meltwater channels cutting through the project area. Many of these channels may have initially formed subglacially and later been occupied by proglacial meltwater but the lack of eskers or other subglacial landforms within the channels prohibits a definitive conclusion. If subglacial landforms were present, they may have been removed or buried by later meltwater activity. Glaciofluvial deposits are relatively common along the Allison, Summers and Siwash creek valleys. These north-south trending valleys were significant conduits for meltwater from the retreating ice sheet. Several small ice marginal meltwater channels along the sides of the Allison Creek valley suggest that the glacier may have downwasted into that valley but clear evidence of ice stagnation is lacking throughout the project area. From a till geochemical exploration perspective, this suggests that basal till sampling in the region would likely to be unhindered by thick supraglacial meltout till deposits.

Immediately after ice retreat, the project area was modified by paraglacial processes including extensive colluviation of the recently exposed terrain. This resulted in downslope transport of surface glacial sediments and exposed bedrock on high relief slopes throughout the area. Colluvial blankets and fans formed along the lower slopes of steep valley sides and bedrock highs. Most of the erosion and deposition likely occurred shortly after deglaciation when the unconsolidated sediments were first exposed and before vegetation became well established. Colluviation has continued to the present day, albeit at a much slower rate. Subsequent deposition of organic and lacustrine deposits in closed depressions, along streams and in low lying areas has further modified the surficial geology in the area.

ICE FLOW DIRECTIONS

Well developed drumlins, flutings, crag-and-tail ridges and other regional ice flow indicators are not widespread in the Hit project area but enough are present in the area and in the surrounding region to derive the dominant late glacial ice flow direction (see accompanying surficial geology map). A field study of smaller scale bedrock erosional

features such as striae records would provide more information on the ice flow history of the area than can be determined from air photos alone.

Based on the orientation of drumlins, flutings and crag-and-tail ridges in the region, the dominant ice flow direction was generally to the south-southeast (about 170°). The orientation of these landforms generally shifts from southerly (170-180°) in the area east of the Summers Creek valley to more southeasterly (about 150°) in the central part of the area (north and south of Missezula Mountain). This may reflect some late stage, thin ice deflection around Missezula Mountain. The more regional southerly flow that characterizes the plateau area on the east side of the property also occurs in the north part of the region. The southeasterly and southerly flows may have been broadly synchronous but the relative timing and significance of these events in terms of glacial transport can only be determined by field study of striated outcrops.

IMPLICATIONS FOR INTERPRETATION OF SOIL GEOCHEMISTRY

Background

The geochemistry of near surface soils is often considered to reflect the geochemistry of the underlying bedrock, although it is well known that many other factors are involved such as overburden thickness, the genesis of the surface sediments and permeability. Although residual soils and thin colluvial deposits do reflect the underlying bedrock, most soil types in glaciated areas do not. In these areas, the genesis of the parent material in which the soil is developed is often the strongest controlling factor on the soil geochemistry and it is critical to understand the genesis of the sampled material in order to effectively interpret geochemical exploration results. The reason for this is that in glaciated areas there are a wide variety of surficial sediments, that may be transported into the area of interest, that do not strongly reflect the local geology. In particular, glacial and glaciofluvial sediments may be transported long distances by ice and glacial meltwaters and deposited in an area with little or no incorporation of local bedrock. Even where these sediments are thin, they tend to mask the underlying bedrock and any associated mineral deposits that might be present. Conventional sampling of soils within these sediments would not lead to the detection of the buried mineralization.

Fortunately, glaciated areas do contain widespread deposits of basal till that can be very useful for locating buried mineralization. Basal tills are formed by erosion of bedrock at the glacier base and redeposition, usually within relatively short transport distances. In addition, due to glacial dispersal processes, basal tills leave relatively large geochemical footprints in comparison to the size of the original bedrock source. As a consequence, these basal till sampling programs require significantly fewer samples than do soil programs. Basal till geochemical anomalies are also easier to interpret and

can be more easily traced to source than soil anomalies. For these reasons and others, basal tills are widely considered to be an ideal sample media in glaciated areas. Plouffe et al. (2010) provide an excellent example and summary of the methodology used in till geochemical surveys in the Interior Plateau region of British Columbia. For a successful basal till geochemistry program, it is critical to avoid sampling other glacially transported sediments such as englacial and supraglacial ablation tills, which typically have large transport distances, as well as other sediment types such as glaciolacustrine and glaciofluvial deposits.

Anomaly Interpretation in the Hit Project Area

The large variety of surficial sediment types that are present in the Hit project area make interpretation of soil geochemistry results challenging. Samples taken in areas with thin colluvial or morainal veneers over bedrock are the easiest to interpret as these sediment types typically reflect nearby bedrock sources, with short transport distances, either downslope or down-ice. Soil geoechemical exploration programs in glaciated areas are most effective where these types of sediments dominate.

In areas mapped as morainal blankets, the soil geochemistry largely reflects glacial transport but a number of factors should be considered. In particular, surface reworking of morainal deposits by eluvial, colluvial, and biogenic processes is common down to depths of about 10 cm to 1 m. These processes generally result in removal of silts and clays in the near surface and a consequential decrease in metal concentrations in comparison with the underlying unaltered parent materials. In some cases, metal concentrations in this altered surface soil layer can be higher than the parent material creating a “false anomaly”. Notes on soil texture of the samples, if available, may be useful in detecting these altered samples or false anomalies.

Another factor to consider in the Hit project area is the widespread presence of organic soils. Organics accumulate in soils by a wide variety of processes so they should be treated as a separate data set. In areas with abundant organics, geochemical programs can be designed specifically that address their complicated origins. Organics often attract metals that have been transported by hydromorphic processes through the soil or, as is the case in most peat bogs, they may be hydrologically isolated from their surroundings and receive their nutrients mainly from precipitation (ombrotrophic soils). As a result, organic soils may be either enriched or depleted in metals, in comparison to the underlying mineral soils. Organic soils usually develop in wet, poorly drained sites such as closed depressions overlying clay-rich sediments with low permeability. In the Hit area they commonly occur in association with glacial deposits, especially in low areas within rolling moraine.

The widespread presence of glaciofluvial sediments with morainal sediments in the Hit project area is an additional consideration. These sediments occur as discrete mappable units such as outwash terraces but they also occur as discontinuous veneers interspersed with morainal sediments, especially in areas of rolling moraine. Even in areas where basal tills are common, washing by meltwater during ice retreat often creates a discontinuous surface veneer of sandy or gravelly soil that is geochemically distinct from the underlying till. These types of washed sediments may be recognized by detailed sample descriptions.

Implications for future geochemical surveys in the area

Conventional soil geochemical sampling in the Hit area will be most effective where bedrock is relatively close to surface and the surficial sediments are mainly colluvial in origin. This is the case in the more hilly topography in the west-central part of the area. In areas mapped as morainal blankets, soil geochemistry will only be useful if basal tills are distinguished during the sampling process from ablation (englacial and supraglacial) tills, glaciofluvial sediments and organic soils, all of which are widely interspersed with the morainal deposits.

Conventional geochemical soil sampling will be of little value in areas where extensive fluvial and glaciofluvial sediments have been mapped, such as along the main valleys. Soil samples that have been collected in any of these areas should be, at a minimum, treated as separate population in the data interpretation. Parceling of the results by sediment type would be useful for interpretation purposes, especially if soil sample descriptions were made in the field.

A basal till geochemical sampling program would be effective for identifying buried mineralization in much of the Hit project area as basal tills are widespread in the area. Basal tills can often be located below other sediment types if a program is developed to specifically target them as the sample media. Since basal tills create large, linear, dispersal anomalies, significantly fewer basal till samples are required and they can be more easily traced to source than with conventional soil samples. Most of the Hit project area has good potential for a basal till geochemistry program.

COMPARISON OF REGIONAL SOIL GEOCHEMISTRY AND SURFICIAL GEOLOGY

Numerous soil geochemical surveys have been conducted in the Hit project area and surrounding regions. The data has been compiled into a single data set and the results are compared here with the distribution of mapped surficial geology units. A total of 5637 sample sites occur within the project area. There are some leveling issues with the different data sets due to different detection limits and variable eras of data collection

and analysis. This could be resolved with a more refined compilation of the data sets. Due to the leveling problems only a few elements were used in this comparison and only high values (~95th percentile or greater) were included. The distribution of soil sites with elevated gold (>10 ppb, 286 sites), silver (>1.6 ppm, 140 sites), and copper (>130 ppm, 255 samples) largely corresponds with the distribution of colluvial sediments, areas of exposed outcrop, and thin till or colluvium overlying bedrock.

The highest concentrations of elevated metal sites occur in the vicinity of the Hit and Miss showings on the Hit claims. The high density in these areas in part reflects the relatively high density of sampling. Many of the elevated metal sites occur along the steep slopes of the Summers Creek valley. It is likely that these high metal values reflect the relatively thin cover of the bedrock in this area compared to the adjacent parts of the property where a thick cover of glacial sediments is present. Mineralization exposed along the slopes of the Summers Creek valley likely extends under the glacial cover on the upland to the west. The occurrence of the Hit prospect on the upland just west of the Summers Creek valley supports this suggestion. In the vicinity of the Miss showing, most high gold, silver and copper sites occur where the mapped surficial unit is thin till over-lying bedrock with interspersed outcrops (M^R//R and Mv). Preto (1979) and Debicki (1982) interpreted the elevated gold (up to 390 ppb) along the steep slopes of the Summers Creek valley, where thin colluvial soils and scattered outcrops are present, as down slope (eastward) displacement from mineralized rock above the valley side.

The Hit prospect is one of the few areas in the region where elevated gold, silver and copper in soils occurs in an area mapped as a morainal blanket. In the eastern part of the project area, elevated gold also occurs at sites mapped as till (Mb) and at a few areas of organics (O). Many elevated silver sites occur in areas mapped as colluvium over bedrock (C^R, C^Rs) or colluvium interspersed with outcrop (C/R, Rs/C). A few sites occur in areas mapped as a till veneer over bedrock (Mv^R). Likewise, most sites with elevated copper occur in areas mapped as colluvium (C, Cb, Cv, Cvb), colluvium and bedrock (C/R, C/Rs, Rs/C, C^Rs//R), or colluvium and other sediment types (e.g. C/M, Cb/FG). Other than on the Hit claims, only a few sites with elevated copper occur in areas mapped as dominantly till (Mb, M^R) and a few sites occur over organics, possibly reflecting hydromorphic dispersion from surrounding areas.

Gold (see accompanying gold map)

Other than in the vicinity of the Hit and Miss showings, the highest concentration of soil sites with elevated gold (>10 ppb) occurs in a large area in the central part of the claims between Summers and Dry creeks, approximately centred on the Golden 1 mineral occurrence. The Golden 2 and 3 showings also occur in this area. Most of the elevated gold sites in this area occur in colluvial sediments and in areas where outcrops are

extensive suggesting that the elevated gold in this area may be reflecting elevated gold concentrations in the bedrock. In addition, a relatively high number of elevated gold sites occur in the largely till covered area directly to the northeast suggesting the potential for buried mineralization in this area. There are also some elevated copper sites in the region. No known mineral occurrences have been recorded in this area. In the east half of the project area there are two other areas with elevated gold in largely till covered terrain. The first occurs east of Rampart Creek and the second is in the Spukunne Creek area. Both these areas have a relatively thick cover of till (map unit Mb) so the large number of elevated gold sites suggests that there is potential for buried mineralization in these areas. In addition, there are scattered sites with elevated copper in the area. A modern till geochemical survey in this region would be necessary to evaluate the mineral potential of these areas.

Copper (see accompanying copper map)

The highest concentrations of soil sites with elevated copper (>130 ppm) occur in the central part of the project area on both sides of the Summers Creek valley. This region includes the Hit, Miss, Golden 1,2, and 3, Bo, EJ, MS and MS4 mineral occurrences. Most of the elevated copper sites occur within colluvial soils suggesting relatively local bedrock sources. The north-south alignment of many sites along the Summers Creek valley may be related in part to the uneven data distribution and to data leveling problems. However, the relatively high concentrations of sites on the east side of the valley in both the north and the south parts of the project area suggest that follow-up work in these areas is warranted. Several areas show clusters of elevated copper sites that do not directly coincide with known mineral occurrences. For example, directly northeast of the Miss showing a cluster of colluvial soil sites with elevated copper occurs in the vicinity of a small granodiorite intrusive mapped on the west side of Summers Creek. Elevated gold in soils and rock also occurs in this area.

Two other areas with elevated copper concentrations occur on the western side of the project area. The first is located at the north end of Allison Lake, almost entirely in colluvial soils suggesting a local upslope origin. The Pine mineral showing occurs in this area. The other area occurs in the northwest part of the project area west of Allison Creek. The area is largely till covered and no mineral occurrences are reported there suggesting potential for a new discovery.

Silver (see accompanying silver map)

Relatively high concentrations of soil sites with elevated silver (>1.6 ppm) occur in the vicinity of the Hit and Miss occurrences. Significantly, the presence of numerous sites between the two occurrences and to the northwest of the Hit prospect, all in largely till covered areas, suggests that more mineralization is undoubtedly buried along this

trend. This is supported by a similar distribution of gold, and to a lesser extent copper, sites in the till covered area.

Numerous soil sites with elevated silver also occur along the Summers Creek valley in the north central part of the project area. Most of the soils occur in colluvial soils suggesting local bedrock sources. The coincidence of elevated copper in soils in this region suggests that more work is warranted.

DISCUSSION

Different types of surficial materials are clearly present in the Hit project area including glacial sediments, colluvium, glaciofluvial sands and gravels, organic deposits and alluvial sediments. Since all of these deposits have different origins, the geochemical signatures that they contain reflect different derivations. Glacial sediments, for example, may contain far travelled debris that masks the signal of local mineralization (if transported on or within the ice, i.e. englacial or supraglacial tills) or they may contain mainly locally derived debris (if transported at the base of the glacier, i.e. basal tills). Likewise, glaciofluvial deposits usually dilute geochemical indications of buried mineralization whereas alluvial sediments generally concentrate them. Organic deposits are likely to reflect hydromorphic dispersion of metals and colluvial deposits reflect down-slope mechanical transport. For successful interpretation of geochemical results, it is critical to know the origin of the sampled material.

Areas with clusters of soils sites with relatively high concentrations of metals occur mainly in regions mapped as colluvial soils and areas with outcrop. This highlights one of the main problems with traditional soil surveys. Soils developed on bedrock, or colluvial soils derived directly from bedrock, have higher background concentrations of metals compared to soils developed on glacial parent materials. Glacial sediments may have background concentrations one or two orders of magnitude lower than colluvial and residual bedrock soils. Thus, soil surveys typically lead to discoveries mainly in areas of colluvial soils whereas till covered regions are usually under investigated. This is particularly problematic as many major mineral deposits in the Cordillera are recessive and/or fault controlled and they therefore commonly occur in till covered valleys. Examples from the interior of BC include the Sullivan, Highland Valley, Endako and Huckleberry mines.

One way to deal with this problem is to parcel the soil geochemical data into populations based on the dominant surficial material. Surficial geology mapping can be used to help differentiate the variety of surficial materials present but variations at a local scale cannot be mapped with air photos and it is necessary to use field data. Unfortunately most soil sampling programs do not collect adequate descriptive data and new field

studies are often required. The comparison of soil geochemical data and surficial geology presented above, however, does highlight a number of areas where metal concentrations in largely till covered areas are elevated. Further work in these areas is warranted as metal concentrations are above 95th percentile concentrations. Media-specific surveys, such as basal till geochemical sampling, are recommended in these areas.

Routine B-horizon sampling of soils on the till covered parts areas of the Hit project area will almost certainly produce erratic results similar to the previous soil surveys there (Peto, 1982; Debicki, 1982) due to the thick cover of glacially transported sediments. The most effective method of geochemical exploration in areas with a thick glacial cover is to selectively sample basal tills that reflect deep erosion at the base of the glacier. One suggestion that this method might be effective in the area is the presence of a north-south trending linear zone of elevated gold (up to 135 ppb) south of the Hit prospect (Levson, 2012). This gold anomaly is down-ice of the Hit prospect and trends parallel to the direction of ice flow there. Numerous other areas with elevated gold in soil occur in the project area and selective basal till sampling in these areas is needed to define glacial dispersal plumes.

Basal tills have specific sedimentologic characteristics that allow for their identification in the field such as over-consolidation, fissility, high clay content, and abundant striated clasts. The main advantage of the till geochemical method is that glacial dispersal of mineralization results in relatively large dispersal plumes that can be detected with relatively few samples. Once an area of anomalous metal concentrations has been discovered, the original source of the mineralization can be located by following the dispersal plume in the up-ice direction. In areas of thick till, this usually requires profile sampling in deep excavations to determine the angle of climb of the dispersal plume and the distance to source. Methods and applications of till geochemistry for mineral exploration in the Cordillera are described by Levson (2001).

Due to the relatively arid climate in the Hit project area, it is possible that geochemical methods that attempt to detect buried mineralization by the upward movement of ions may be applicable. For example, recent work in BC at a deposit buried by up to 40 m of glacial and glaciofluvial sediments found that conventional soil sampling (i.e. -80 mesh, B-horizon, aqua regia) was ineffective (Heberlein and Samson, 2010). In fact, all of the methods that tested the B horizon performed poorly, including extractions designed specifically for detecting deeply buried mineralization such as MMI-M, Ionic Leach, Enzyme Leach and Bioleach. The best responses for ore and pathfinder elements (Cu, Au, Ag, W, As, Sb and Ca) were found using an aqua regia digestion of the Ah horizon (Heberlein and Samson, 2010). Other methods such as soil gas hydrocarbons found to

be effective at detecting mineralization buried under 2 to 25 m of glaciofluvial sediments and till at Mount Milligan (Heberlein, 2010), may also be applicable in this area.

RECOMMENDATIONS

1) Field verify the airphoto-based surficial geology mapping accompanying this report; confirm surficial map units and determine the thickness of overburden cover where possible; and, supplement the ice-flow history data based on landform mapping with outcrop and striae data collected in the field.
2) Follow-up elevated metal concentrations in soils identified in previous geochemical sampling programs on the property to determine the origin of the sampled material (i.e. colluvial, glacial, glaciofluvial, etc.). The intent of this work would be to determine if the specific anomalous areas reflect down-slope or down-ice mechanical dispersal or hydromorphic dispersion.
3) Conduct a reconnaissance basal till geochemical sampling program over the entire property with more detailed sampling in till covered areas on the eastern half of the property especially in those areas highlighted by elevated metal concentrations in soils developed on morainal sediments. The survey should initially include sampling of basal tills along easily accessed road and river cuts and other exposures throughout the area.
4) Conduct a geochemical orientation survey in a few selected areas to determine the best geochemical sampling media and methods for more detailed follow-up. The survey could include soil profile sampling of multiple horizons (e.g. Ah, Bf, and C horizons) over and around known areas of mineralization such as the Hit prospect or other prospects in the area. Other geochemical methods such as soil gas hydrocarbons and biogeochemistry could also be evaluated.
5) Conduct detailed geochemical sampling in the areas highlighted by the results of #2 and #3 above, using the most appropriate sampling and analytical methods for detection of buried mineralization in the area (based on the results of #4 above).
6) Complete spatial and statistical analyses of all the geochemical data including contouring and mapping of coincident multi-element, multi-site geochemical anomalies. Compare the results of the geochemical analyses with geophysical and geological data to further refine target areas and to select drill sites.

REFERENCES

Clague, J.J., Fulton, R.J. and Ryder, J.M. (1982): Surficial geology, Vancouver island and adjacent mainland, British Columbia, Geological Survey of Canada, Open File map 837.

Clague, J.J. (1989): Quaternary geology of the Canadian Cordillera. In: Quaternary geology of Canada and Greenland. R.J. Fulton (Ed.); Geological Survey of Canada, Geology of Canada, Number 1, pages 17-96.

Debicki, E.J. (1982): Geological, Geochemical and Geophysical Report on the Hit 1-3 and Miss Claims; Canadian Nickel Company Limited; British Columbia Ministry of Energy and Mines Assessment Report Number 10962, 12 pages plus appendices.

Debicki, E.J. (1985): Geological, geochemical and geophysical report on the HIT and MISS Claims located in the Similkameen Mining Division; Canadian Nickel Company Limited; British Columbia Ministry of Energy and Mines Assessment Report Number 13755, 11 pages and appendices.

Deblonde, C., Plouffe, A., Boisvert, E., Buller, G., Davenport, P., Everett, D., Huntley, D., Inglis, E., Kerr, D., Moore, A., Paradis, S.J., Parent, M., Smith, I.R., St-Onge, D., and Weatherston, A. (2012): Science Language for an Integrated Geological Survey of Canada Data Model for Surficial Geology Maps, Version 1.2 Geological Survey of Canada, Open File 7003, 224 pages.

Fulton, R J (1995): Surficial materials of Canada, Geological Survey of Canada Map 1880A.

Heberlein, D. R. (2010): An Assessment of Soil Geochemical Methods for Detecting Copper-Gold Porphyry Mineralization through Quaternary Glaciofluvial Sediments at the WBX-MBX and 66 Zones, Mt. Milligan, North-Central British Columbia; Geoscience BC Report 2010-8, 68 pages.

Heberlein, D. R. and Samson, H. (2010): An Assessment of Soil Geochemical Methods for Detecting Copper-Gold Porphyry Mineralization through Quaternary Glaciofluvial Sediments at the Kwanika Central Zone, North-Central British Columbia; Geoscience BC Report 2010-3, 89 pages.

Howes D. E. and Kenk E. (Eds.) (1997): Terrain Classification System for British Columbia, Resource Inventory Branch, Ministry of Environment, Lands and Parks; MOE Manual 10.

Levson, V.M. (2001): Regional till geochemical surveys in the Canadian Cordillera: sample media, methods, and anomaly evaluation; in Drift Exploration in Glaciated Terrain, Geological Society, Special Publication, Number 185, pages 45-68.

Levson, V.M. (2012). Review and Recommendations for Geochemical Investigations on the Hit Property. Unpublished report prepared for Colorado Resources Corp., 10 pages.

Preto, V.A. (1979): Geology of the Nicola Group between Merritt and Princeton; British Columbia Ministry of Energy and Mines, Bulletin 69, 90 pages.

Peto, P. (1982): Prospecting and Geochemical Report on the HIT 1-3 and MISS Claims, Canadian Nickel Company Limited; British Columbia Ministry of Energy and Mines Assessment Report Number 10437; 8 pages and appendices.

APPENDIX 1 - SURFICIAL GEOLOGY MAP LEGEND - HIT PROJECT AREA

QUATERNARY DEPOSITS

HOLOCENE (NONGLACIAL) SEDIMENTS

O **ORGANIC DEPOSITS:** mainly peat mosses, sedges, reeds and organic muds occurring in bog and fen environments; typically less than a few metres thick; formed by the accumulation of plant material in various stages of decomposition; mainly occurs in closed depressions overlying clay-rich, poorly drained till or glaciolacustrine sediments; hydromorphic geochemical signature reflecting groundwater drainage basin characteristics.

A **ALLUVIAL DEPOSITS:** river, stream and alluvial fan deposits up to several metres thick; includes sorted sands and gravels, floodplain silts and organic detritus; commonly stratified.

Ap **Floodplain deposits:** mainly overbank silts, clays and organic detritus overlying sands and gravels; occurs at or near modern creek levels; sands and gravels occur at surface along active and recently active channels; organic rich muds common at surface; unvegetated in recently active areas and with shrub or partial tree cover elsewhere; geochemical signature mainly detrital from distal sources possibly with some local hydromorphic signals.

Af **Alluvial fan deposits:** moderately well to poorly sorted silt, sand, gravel and diamicton; usually at least several metres thick forming fans along stream channels at the break of slope in valley bottoms; geochemical signature detrital and reflects entire fan drainage basin.

C **COLLUVIAL DEPOSITS:** slope deposits and other mass wasting debris varying from less than a metre to several metres thick; unsorted, massive to crudely stratified diamicton deposited by gravity-induced movement; composition dependent on source material; occurs mainly along steep stream valley walls and below rock cliffs (talus); detrital and hydromorphic transport perpendicular to slope dominates; source areas typically close.

Cv **Colluvial veneer:** thin (typically < 2 m), discontinuous cover of slope debris; mainly diamicton; occurs mainly on steep valley slopes and around rocky hill tops; geochemical source areas typically close and directly upslope.

Cb **Colluvial blanket:** slope deposits generally up to 10 m thick; mainly diamicton including debris flow deposits and talus debris below rock cliffs; slopes moderately steep; slope movements slow or largely inactive; mainly detrital downslope transport; source areas more distal than Cv.

Cf **Colluvial fan:** debris flow dominated fan deposits generally up to 10 m thick; mainly diamicton; includes debris flow deposits and talus debris below rock cliffs; mainly detrital downslope transport; drainage basin source areas.

L **LACUSTRINE DEPOSITS:** mainly silts, clays and fine sands often in association with organic deposits; typically several few metres thick; mainly occurs in in valley bottoms and closed depressions overlying clay-rich, poorly drained till or glaciolacustrine sediments; geochemical signature typically masked by basin-sourced detrital sediments.

LATE-GLACIAL SEDIMENTS

GF **GLACIOFLUVIAL DEPOSITS:** stratified sand and gravel with minor diamicton; deposited by glacial meltwater; most common in large valleys; locally discontinuous and interspersed with glacial deposits (e.g. FG/Mb); geochemical signature of underlying rock usually completely masked.

GFt **Glaciofluvial terraces:** sands and gravels occurring as elevated valley side benches; typically tens of metres above modern valley bottoms; detrital geochemical signature is highly distal.

GLACIAL SEDIMENTS

M **Morainal deposits:** glacially derived diamicton (mixture of mud, sand and gravel) deposited by the Cordilleran Ice Sheet; typically massive, matrix-supported and up to several metres thick; includes lodgement till deposited at the base of the glacier as well melt-out till derived from within the ice; basal tills are dominated by detrital geochemical signatures with proximal up-ice source areas; melt-out tills have much more distal source areas.

Mb **Till blanket:** glacial sediment (mainly basal till), typically a few to several metres thick, forming flat to gently undulating topography; generally fine-grained (silt and/or clay rich); clasts commonly striated; drumlins and flutes uncommon in the map area; distance to up-ice sources increases with till depth.

Mv **Morainal veneer:** glacial sediments forming a thin veneer over bedrock; common in hilly topography; proximal up-ice source areas.

PRE-QUATERNARY DEPOSITS

R **BEDROCK:** Rock outcrops on hill tops and steep slopes; typically interspersed with colluvial sediments (R/Cv) or thin till (R/Mv); some areas with thicker cover but still strong bedrock-controlled topography (e.g. **Mb^R**).

Compound Units: In areas where the surficial cover forms a complex pattern, compound units are used. The dominant component is listed first and separated from the secondary unit by a single slash (e.g. Mb/O). A double slash (//) is used when the main surficial material is considerably more extensive than the subordinate unit (e.g. Mb//O). Where underlying units are known, the unit label shows the surface unit is separated from the underlying unit by an up arrowhead symbol (e.g. Mb^R).

Symbols used:

Geological boundary:

Defined

Approximate

Minor meltwater channel:

Flow direction known 

Flow direction unknown

Major meltwater channel: 

Drumlin

Fluting

Regional Surficial Geology of the Hit Property

Datum: NAD 83
Projection: UTM Zone 10 N

Geological Compilation by Victor Levson
Cartography by Mike Fournier

1 0.5 0 1 2
Kilometres

Last updated: April 24, 2012

Surficial Geology Line Features

- Geological Contact - Defined
- Geological Contact - Inferred
- Major Meltwater Channel

Minor Meltwater Channel
- Flow direction unknown
- Flow direction known
- Fluting
- Drumlin

Transportation Routes
- Road gravel
- Road paved
- Road unimproved
- Road cut; dry weather
- Trail
- Railroad

Surficial Geology Polygon Features

A, A/C, A/GF, A/O, Af, Af/O, Ap, Ap/C, C/A, C//M, C/R, C//Rs, C/GF, C/M, C/R, C/Rs, C^R/M, C^Rs//R, C^Rs/M, Cb, Cb//GF, Cb//R, Cb/R, Cf, Cv, Cv/O, Cvb, Cvb//Rs, GF, GFt, GF/A, GF/C, GF/M, GF/R, L, L/O, M, M//GF, M//R, M/C, M/Cv, M/O, M/R, M^R, M^R//R, Mb, Mb//GF, Mb/R, Mb/GF, Mb^R, Mbv, Mbv^R, Mv, Mv//R, Mv/R, Mv^R/C, O, O/A, O/Ap, O/C, O/L, O/M, R/C, R/Cb, R/M, R/Mv, Rs/C

SURFICIAL GEOLOGY MAP LEGEND AND GEOCHEMICAL SIGNATURES HIT PROJECT

QUATERNARY DEPOSITS

HOLOCENE (NONGLACIAL) SEDIMENTS

O **ORGANIC DEPOSITS:** mainly peat mosses, sedges, reeds and organic muds occurring in bog and fen environments; typically less than a few metres thick; formed by the accumulation of plant material in various stages of decomposition; mainly occurs in closed depressions overlying clay-rich, poorly drained till or glaciolacustrine sediments; hydromorphic geochemical signature reflecting groundwater drainage basin characteristics.

A **ALLUVIAL DEPOSITS:** river, stream and alluvial fan deposits up to several metres thick; includes sorted sands and gravels, floodplain silts and organic detritus; commonly stratified.

Ap **Floodplain deposits:** mainly overbank silts, clays and organic detritus overlying sands and gravels; occurs at or near modern creek levels; sands and gravels occur at surface along active and recently active channels; organic rich muds common at surface; unvegetated in recently active areas and with shrub or partial tree cover elsewhere; geochemical signature mainly detrital from distal sources possibly with some local hydromorphic signals.

Af **Alluvial fan deposits:** moderately well to poorly sorted silt, sand, gravel and diamicton; usually at least several metres thick forming fans along stream channels at the beak of slope in valley bottoms; geochemical signature detrital and reflects entire fan drainage basin.

C **COLLUVIAL DEPOSITS:** slope deposits and other mass wasting debris varying from less than a metre to several metres thick; unsorted, massive to crudely stratified diamicton deposited by gravity-induced movement; composition dependent on source material; occurs mainly along steep stream valley walls and below rock cliffs (talus); detrital and hydromorphic transport perpendicular to slope dominates; source areas typically close.

Cv **Colluvial veneer:** thin (typically < 2 m), discontinuous cover of slope debris; mainly diamicton; occurs mainly on steep valley slopes and around rocky hill tops; geochemical source areas typically close and directly upslope.

Cb **Colluvial blanket:** slope deposits generally up to 10 m thick; mainly diamicton including debris flow deposits and talus debris below rock cliffs; slopes moderately steep; slope movements slow or largely inactive; mainly detrital downslope transport; source areas more distal than Cv.

Cf **Colluvial fan:** debris flow dominated fan deposits generally up to 10 m thick; mainly diamicton; includes debris flow deposits and talus debris below rock cliffs; mainly detrital downslope transport; drainage basin source areas.

L **LACUSTRINE DEPOSITS:** mainly silts, clays and fine sands often in association with organic deposits; typically several few metres thick; mainly occurs in in valley bottoms and closed depressions overlying clay-rich, poorly drained till or glaciolacustrine sediments; geochemical signature typically masked by basin-sourced detrital sediments.

LATE-GLACIAL SEDIMENTS

GF **GLACIOFLUVIAL DEPOSITS:** stratified sand and gravel with minor diamicton; deposited by glacial meltwater; most common in large valleys; locally discontinuous and interspersed with glacial deposits (e.g. FG/Mb); geochemical signature of underlying rock usually completely masked.

GFt **Glaciofluvial terraces:** sands and gravels occurring as elevated valley side benches; typically tens of metres above modern valley bottoms; detrital geochemical signature is highly distal.

GLACIAL SEDIMENTS

M **Morainal deposits:** glacially derived diamicton (mixture of mud, sand and gravel) deposited by the Cordilleran Ice Sheet; typically massive, matrix-supported and up to several metres thick; includes lodgement till deposited at the base of the glacier as well melt-out till derived from within the ice; basal tills are dominated by detrital geochemical signatures with proximal up-ice source areas; melt-out tills have much more distal source areas.

Mb **Till blanket:** glacial sediment (mainly basal till), typically a few to several metres thick, forming flat to gently undulating topography; generally fine-grained (silt and/or clay rich); clasts commonly striated; drumlins and flutes uncommon in the map area; distance to up-ice sources increases with till depth.

Mv **Morainal veneer:** glacial sediments forming a thin veneer over bedrock; common in hilly topography; proximal up-ice source areas.

PRE-QUATERNARY DEPOSITS

R **BEDROCK:** Rock outcrops on hill tops and steep slopes; typically interspersed with colluvial sediments (R/Cv) or thin till (R/Mv); some areas with thicker cover but still strong bedrock-controlled topography (e.g. **Mb^R**).

Compound Units: In areas where the surficial cover forms a complex pattern, compound units are used. The dominant component is listed first and separated from the secondary unit by a single slash (e.g. Mb/O). A double slash (//) is used when the main surficial material is considerably more extensive than the subordinate unit (e.g. Mbl//O). Where underlying units are known, the unit label shows the surface unit is separated from the underlying unit by an up arrowhead symbol (e.g. **Mb^R**).

092H.077 092H.078 092H.079 092H.067 092H.068 092H.069

Hoder Lake, Lubyse Creek, Kelvahan Lake, Mystery Creek, Quaal Creek, Hit Creek, Bissezula Mtn, Powell Lake, Gilbert Lake, Silverado Lake, Mackenzie Lake, Ramparts Lake, Ramparts Creek, Smith Creek, Owl Creek, Owolf Lake, Spokane Lake, Hyland River, Sound Lake, Hoarfrost River, Baldface, Gunsight, Hoarfrost Lake, Hornet Lake, Lodgepole Lake, Ellinor Lake, Allison Lake, Bluefish Lake, Beaver Lake, Ramparts Mountains

120°40'W 120°35'W 120°30'W 120°25'W 120°20'W
669000 670000 671000 672000 673000 674000 675000 676000 677000 678000 679000 680000 681000 682000 683000 684000 685000 686000 687000 688000 689000 690000 691000 692000 693000 694000
5514000 5513000 5512000 5511000 5510000 5509000 5508000 5507000 5506000 5505000 5504000 5503000 5502000 5501000 5500000
49°45'N 49°40'N

APPENDIX V

2012 EXPLORATION MAPS

N

Colorado Resources Ltd.

Aspen Grove Project - XRF Soil Samples
Figure 7

0 0.5 1 Kilometers
1:20,000
NAD83 UTM Zone 10N
Map Sheet(s): 92H09&10&15&16

Author: A. Jacobs 10/25/2012

LOG CU,AG,
NORTH MDA CU,AG,
ESP CU, ,
DEX CU, ,
DEX 2 CU, ,
CINDY CU,PB,AG
MOB 11 CU, ,
MOB 8 CU,AG,PB
MOB 2 CU, ,
MOB 6 CU, ,
CINDY 2 CU, ,
COKE CU,AG,
RUM CU, ,
SOUTH MDA CU, ,
SADIM AU,AG,CU
AL CU, ,
PINE CU, ,
ANITA 11 CU, ,
ALLISON LAKE MR,
DD CU, ,
DRY ZN,CU,PB
DP CU, ,
DRY LAKE CU, ,
AT ZN,CU,PB
ON 1 CU, ,
ON 2 CU, ,
FAN CU, ,
MISSEZULA LAKE CU, ,
NELLIE CU, ,
SHAMROCK CU,AG,
NELLIE 28 CU, ,
MS CU, ,
MS 4 CU,AG,
EJ CU, ,
HIT AU,AG,ZN
BO CU, ,
MISS CU,ZN,PB
APRIL CU, ,
RABBIT CU, ,
AXE (WEST ZONE) CU,MO,AU
AXE (ADIT ZONE) CU,MO,AU
PIP CU, ,
AXE (SOUTH ZONE) CU,MO,AG
OK CU,MO,AG
BSM CU, ,
RITA CU,AG,ZN
ER MO,CU,
PRIMER (NORTH ZONE) CU,AU,AG
PRIMER (SOUTH ZONE) CU,AU,
MAN CU,AU,
GOLDEN 1 CU, ,
GOLDEN 3 CU, ,
DILLARD LAKE CU, ,
DILL AU,CU,AG
STAR CU, ,
LORRY CU, ,
DILL 29 CU,AG,
GOLD CORE ZN,PB,AG
DILL 8 AG, ,
DILL 9 AU,AG,
PACO PB,CU,AG
VALE CU, ,
DILLARD ZONE AG,ZN,CU
TUK CU, ,

2012 XRF Soil Samples
Mineral Occurence
Paved Road
Gravel Road
Rough Road
Abandoned Rail
Gas Pipeline
Creeks
Lakes
Hit/Aspen Grove Property

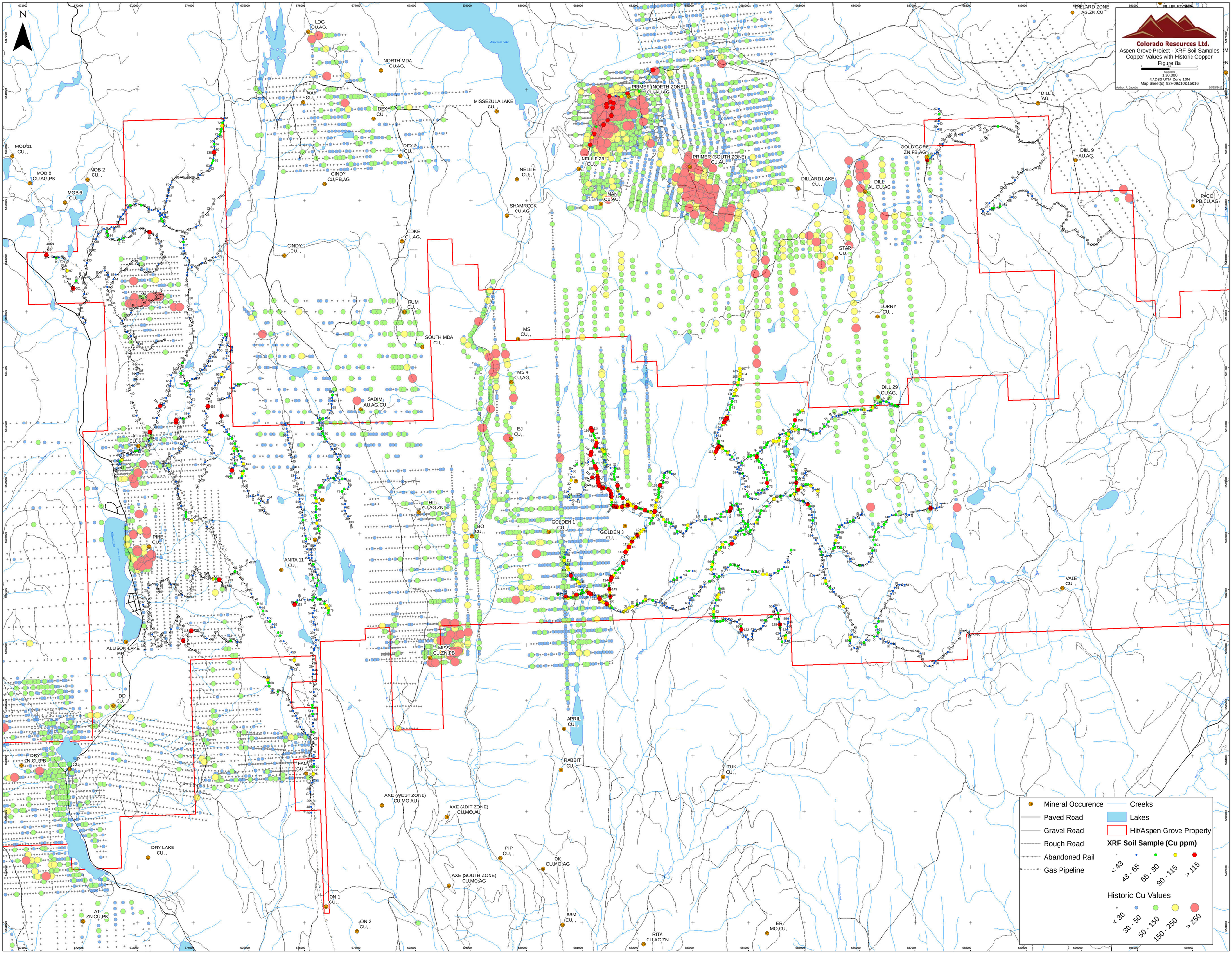

Colorado Resources Ltd.
Aspen Grove Project - XRF Soil Samples
Copper Values with Historic Copper
Figure 8a
1:20,000
NAD83 UTM Zone 10N
Map Sheet(s): 92H09&10&15&16
Author: A. Jacobs
10/25/2012
N
Mineral Occurence
Paved Road
Gravel Road
Rough Road
Abandoned Rail
Gas Pipeline
Creeks
Lakes
Hit/Aspen Grove Property
XRF Soil Sample (Cu ppm)
< 43
43 - 65
65 - 90
90 - 115
> 115
Historic Cu Values
< 30
30 - 50
50 - 150
150 - 250
> 250
LOG CU,AG,
NORTH MDA CU,AG,
ESP CU,
DEX CU,
MISSEZULA LAKE CU,
DEX 2 CU,
CINDY CU,PB,AG
MOB 11 CU,
MOB 8 CU,AG,PB
MOB 2 CU,
MOB 6 CU,
NELLIE CU,
SHAMROCK CU,AG,
COKE CU,AG,
CINDY 2 CU,
RUM CU,
SOUTH MDA CU,
MS CU,
MS 4 CU,AG,
SADIM AU,AG,CU
EJ CU,
AL CU,
PINE CU,
ANITA 11 CU,
HIT AU,AG,ZN
BO CU,
GOLDEN 1 CU,
GOLDEN 3 CU,
ALLISON LAKE MR,
MISS CU,ZN,PB
DD CU,
DRY ZN,CU,PB
P CU,
FAN CU,
DRY LAKE CU,
AT ZN,CU,PB
ON 1 CU,
ON 2 CU,
AXE (WEST ZONE) CU,MO,AU
AXE (ADIT ZONE) CU,MO,AU
AXE (SOUTH ZONE) CU,MO,AG
PIP CU,
OK CU,MO,AG
BSM CU,
RITA CU,AG,ZN
ER MO,CU,
APRIL CU,
RABBIT CU,
TUK CU,
VALE CU,
PRIMER (NORTH ZONE) CU,AU,AG
PRIMER (SOUTH ZONE) CU,AU,
NELLIE 28 CU,
MAN CU,AU,
DILLARD LAKE CU,
DILL AU,CU,AG
GOLD CORE ZN,PB,AG
STAR CU,
LORRY CU,
DILL 29 CU,AG,
DILL 8 AG,
DILL 9 AU,AG,
PACO PB,CU,AG
DILLARD ZONE AG,ZN,CU
BLUE STONE

N

Colorado Resources Ltd.

Aspen Grove Project - XRF Soil Samples
Arsenic Values with Historic Arsenic
Figure 8b

1:20,000
NAD83 UTM Zone 10N
Map Sheet(s): 92H09&10&15&16

Author: A. Jacobs 10/25/2012

LOG CU,AG,
NORTH MDA CU,AG,
ESP CU, ,
DEX CU, ,
DEX 2 CU, ,
MISSEZULA LAKE CU, ,
PRIMER (NORTH ZONE) CU,AU,AG
NELLIE 28 CU, ,
PRIMER (SOUTH ZONE) CU,AU,
NELLIE CU, ,
MAN CU,AU
SHAMROCK CU,AG,
DILLARD ZONE AG,ZN,CU
DILLARD LAKE CU, ,
DILL AU,CU,AG
GOLD CORE ZN,PB,AG
DILL 8 AG, ,
DILL 9 AU,AG,
PACO PB,CU,AG
STAR CU, ,
LORRY CU, ,
DILL 29 CU,AG,
MOB 11 CU, ,
MOB 8 CU,AG,PB
MOB 2 CU, ,
MOB 6 CU, ,
CINDY CU,PB,AG
CINDY 2 CU, ,
COKE CU,AG,
RUM CU, ,
SOUTH MDA CU, ,
MS CU, ,
MS 4 CU,AG,
SADIM AU,AG,CU
EJ CU, ,
AL CU, ,
ANITA 18 CU, ,
ANITA 14 CU, ,
ANITA 11 CU, ,
HIT AU,AG,ZN
BO CU, ,
GOLDEN 2 CU, ,
GOLDEN 1 CU, ,
GOLDEN 3 CU, ,
PINE CU, ,
ALLISON LAKE MR, ,
MISS CU,ZN,PB
DD CU, ,
DRY ZN,CU,PB
DRY LAKE CU, ,
AT ZN,CU,PB
FAN CU, ,
ON 1 CU, ,
ON 2 CU, ,
AXE (WEST ZONE) CU,MO,AU
AXE (ADIT ZONE) CU,MO,AU
AXE (SOUTH ZONE) CU,MO,AG
PIP CU, ,
OK CU,MO,AG
BSM CU, ,
RITA CU,AG,ZN
ER MO,CU,
APRIL CU, ,
RABBIT CU, ,
TUK CU, ,
VALE CU, ,

- Mineral Occurence
- Paved Road
- Gravel Road
- Rough Road
- Abandoned Rail
- Gas Pipeline
- Creeks
- Lakes
- Hit/Aspen Grove Property

XRF Soil Sample (As ppm)

< 0.0025 · 0.0025 - 10 · 10 - 12 · 12 - 16 · > 16

Historic As Values

< 3.5 · 3.5 - 5.6 · 5.6 - 9.0 · 9.0 - 14.0 · > 14.0

N

Colorado Resources Ltd.
Aspen Grove Project - Soil Samples
Lab Assayed
Figure 9

0 1 2 Kilometers
1:20,000
NAD83 UTM Zone 10N
Map Sheet(s): 92H09&10&15&16

Author: A. Jacobs 10/25/2012

LOG CU,AG,
NORTH MDA CU,AG,
ESP CU, ,
DEX CU, ,
DEX 2 CU, ,
MISSEZULA LAKE CU, ,
PRIMER (NORTH ZONE) CU,AU,AG
PRIMER (SOUTH ZONE) CU,AU,
NELLIE 28 CU, ,
NELLIE CU, ,
CINDY CU,PB,AG
SHAMROCK CU,AG,
MAN CU,AU,
COKE CU,AG,
CINDY 2 CU, ,
RUM CU, ,
SOUTH MDA CU, ,
MS CU, ,
MS 4 CU,AG,
SADIM AU,AG,CU
EJ CU, ,
AL CU, ,
PINE CU, ,
ANITA 11 CU, ,
HIT AU,AG,ZN
BO CU, ,
GOLDEN 1 CU, ,
GOLDEN 2 CU, ,
GOLDEN 3 CU,
ALLISON LAKE MR, ,
MISS CU,ZN,PB
DD CU, ,
DRY ZN,CU,PB
JP CU, ,
FAN CU, ,
APRIL CU, ,
RABBIT CU, ,
TUK CU, ,
AXE (WEST ZONE) CU,MO,AU
AXE (ADIT ZONE) CU,MO,AU
AXE (SOUTH ZONE) CU,MO,AG
PIP CU, ,
OK CU,MO,AG
DRY LAKE CU, ,
AT ZN,CU,PB
ON 1 CU, ,
ON 2 CU, ,
BSM CU, ,
RITA CU,AG,ZN
ER MO,CU,
VALE CU, ,
LORRY CU, ,
DILLARD LAKE CU, ,
DILLARD ZONE AG,ZN,CU
DILL AU,CU,AG
DILL 8 AG, ,
DILL 9 AU,AG,
DILL 29 CU,AG,
GOLD CORE ZN,PB,AG
STAR CU, ,
PACO PB,CU,AG
MOB 11 CU, ,
MOB 8 CU,AG,PB
MOB 2 CU, ,
MOB 6 CU, ,

2012 Soil Samples (Lab Assayed)
Mineral Occurence
Paved Road
Gravel Road
Rough Road
Abandoned Rail
Gas Pipeline
Lakes
Creeks
Hit/Aspen Grove Property

N

Colorado Resources Ltd.

Hit/Aspen Grove Project - Soil Samples
Copper Values
Figure 10a

0 2.5 5 10 Kilometers
1:20,000
NAD83 UTM Zone 10N
Map Sheet(s): 92H09&10&15&16

Author: A. Jacobs 10/25/2012

LOG CU,AG,
NORTH MDA CU,AG,
ESP CU, ,
DEX CU, ,
DEX 2 CU, ,
MISSEZULA LAKE CU, ,
PRIMER (NORTH ZONE) CU,AU,AG
DILLARD ZONE AG,ZN,CU
BLUE STONE
DILL 8 AG, ,
DILL 9 AU,AG,
MOB 11 CU, ,
MOB 8 CU,AG,PB
MOB 2 CU, ,
MOB 6 CU, ,
CINDY CU,PB,AG
NELLIE 28 CU, ,
NELLIE CU, ,
PRIMER (SOUTH ZONE) CU,AU,
GOLD CORE ZN,PB,AG
DILLARD LAKE CU, ,
DILL AU,CU,AG
PACO PB,CU,AG
MAN CU,AU,
SHAMROCK CU,AG,
COKE CU,AG,
CINDY 2 CU, ,
STAR CU, ,
RUM CU, ,
LORRY CU, ,
MS CU, ,
SOUTH MDA CU, ,
MS 4 CU,AG,
DILL 29 CU,AG,
SADIM AU,AG,CU
EJ CU, ,
AL CU, ,
GOLDEN 2 CU, ,
ANITA 18 CU, ,
HIT AU,AG,ZN
BO CU, ,
GOLDEN 1 CU, ,
GOLDEN 3 CU, ,
PINE CU, ,
ANITA 14 CU, ,
ANITA 11 CU, ,
VALE CU, ,
ALLISON LAKE MR, ,
MISS CU,ZN,PB
DD CU, ,
APRIL CU, ,
DRY ZN,CU,PB
JP CU, ,
FAN CU, ,
RABBIT CU, ,
TUK CU, ,
AXE (WEST ZONE) CU,MO,AU
AXE (ADIT ZONE) CU,MO,AU
DRY LAKE CU, ,
PIP CU, ,
OK CU,MO,AG
AXE (SOUTH ZONE) CU,MO,AG
ON 1 CU, ,
BSM CU, ,
AT ZN,CU,PB
ON 2 CU, ,
RITA CU,AG,ZN
ER MO,CU,

Mineral Occurence
Paved Road
Gravel Road
Rough Road
Abandoned Rail
Gas Pipeline
Creeks
Lakes
Hit/Aspen Grove Property

2012 Soil Samples (Cu ppm)
< 60
60 - 120
120 - 185
185 - 224
> 224

N

Colorado Resources Ltd.

Hit/Aspen Grove Project - Soil Samples
Arsenic Values
Figure 10b

0 0.5 1 Kilometers
1:20,000
NAD83 UTM Zone 10N
Map Sheet(s): 92H09&10&15&16

Author: A. Jacobs 10/25/2012

LOG CU,AG,
NORTH MDA CU,AG,
ESP CU, ,
DEX CU, ,
DEX 2 CU, ,
MISSEZULA LAKE CU, ,
PRIMER (NORTH ZONE) CU,AU,AG
DILLARD ZONE AG,ZN,CU
DILL 8 AG, ,
DILL 9 AU,AG,
GOLD CORE ZN,PB,AG
PRIMER (SOUTH ZONE) CU,AU,
NELLIE 28 CU, ,
NELLIE CU, ,
CINDY CU,PB,AG
MOB 11 CU, ,
MOB 8 CU,AG,PB
MOB 2 CU, ,
MOB 6 CU, ,
SHAMROCK CU,AG,
MAN CU,AU,
DILLARD LAKE CU, ,
DILL AU,CU,AG
PACO PB,CU,AG
COKE CU,AG,
CINDY 2 CU, ,
STAR CU, ,
RUM CU, ,
LORRY CU, ,
MS CU, ,
SOUTH MDA CU, ,
MS 4 CU,AG,
DILL 29 CU,AG,
SADIM AU,AG,CU
EJ CU, ,
AL CU, ,
GOLDEN 2 CU, ,
ANITA 18 CU, ,
HIT AU,AG,ZN
GOLDEN 1 CU, ,
GOLDEN 3 CU, ,
BO CU, ,
ANITA 14 CU, ,
PINE CU, ,
ANITA 11 CU, ,
VALE CU, ,
ALLISON LAKE MR, ,
MISS CU,ZN,PB
DD CU, ,
APRIL CU, ,
DRY ZN,CU,PB
JP CU, ,
FAN CU, ,
RABBIT CU, ,
TUK CU, ,
AXE (WEST ZONE) CU,MO,AU
AXE (ADIT ZONE) CU,MO,AU
DRY LAKE CU, ,
PIP CU, ,
OK CU,MO,AG
AXE (SOUTH ZONE) CU,MO,AG
ON 1 CU, ,
AT ZN,CU,PB
ON 2 CU, ,
BSM CU, ,
RITA CU,AG,ZN
ER MO,CU,

- Mineral Occurence
- Paved Road
- Gravel Road
- Rough Road
- Abandoned Rail
- Gas Pipeline
- Creeks
- Lakes
- Hit/Aspen Grove Property

2012 Soil Samples (As ppm)

< 5.5	5.5 - 11.5	11.5 - 32.8	32.8 - 43.1	> 43.1

N

Colorado Resources Ltd.

Hit/Aspen Grove Project - Soil Samples

Molybdenum Values

Figure 10c

0 0.5 1 Kilometers

1:20,000

NAD83 UTM Zone 10N

Map Sheet(s): 92H09&10&15&16

Author: A. Jacobs 10/25/2012

LOG CU,AG,

NORTH MDA CU,AG,

ESP CU, ,

DEX CU, ,

DEX 2 CU, ,

MISSEZULA LAKE CU, ,

PRIMER (NORTH ZONE) CU,AU,AG

PRIMER (SOUTH ZONE) CU,AU,

NELLIE 28 CU, ,

NELLIE CU, ,

CINDY CU,PB,AG

SHAMROCK CU,AG,

MAN CU,AU,

COKE CU,AG,

CINDY 2 CU, ,

RUM CU, ,

SOUTH MDA CU, ,

MS CU, ,

MS 4 CU,AG,

SADIM AU,AG,CU

EJ CU, ,

GOLDEN 2 CU, ,

GOLDEN 3 CU, ,

GOLDEN 1 CU, ,

ANITA 18 CU, ,

ANITA 14 CU, ,

ANITA 11 CU, ,

HIT AU,AG,ZN

BO CU, ,

MOB 11 CU, ,

MOB 8 CU,AG,PB

MOB 2 CU, ,

MOB 6 CU, ,

PINE CU, ,

ALLISON LAKE MR, ,

DD CU, ,

DRY ZN,CU,PB

JP CU, ,

AL CU, ,

AT ZN,CU,PB

DRY LAKE CU, ,

FAN CU, ,

ON 1 CU, ,

ON 2 CU, ,

MISS CU,ZN,PB

AXE (WEST ZONE) CU,MO,AU

AXE (ADIT ZONE) CU,MO,AU

AXE (SOUTH ZONE) CU,MO,AG

PIP CU, ,

OK CU,MO,AG

BSM CU, ,

RITA CU,AG,ZN

ER MO,CU,

APRIL CU, ,

RABBIT CU, ,

TUK CU, ,

DILLARD ZONE AG,ZN,CU

DILL 8 AG, ,

DILL 9 AU,AG,

GOLD CORE ZN,PB,AG

DILLARD LAKE CU, ,

DILL AU,CU,AG

PACO PB,CU,AG

STAR CU, ,

LORRY CU, ,

DILL 29 CU,AG,

VALE CU, ,

Mineral Occurence

Paved Road

Gravel Road

Rough Road

Abandoned Rail

Gas Pipeline

Creeks

Lakes

Hit/Aspen Grove Property

2012 Soil Samples (Mo ppm)

< 0.5

0.5 - 0.7

0.7 - 1.1

1.1 - 1.5

> 1.5

N

Colorado Resources Ltd.

Hit/Aspen Grove Project - Soil Samples
Gold Values
Figure 10a

0 500 1,000 2,000 Meters
1:20,000
NAD83 UTM Zone 10N
Map Sheet(s): 92H09&10&15&16

Author: A. Jacobs 10/25/2012

LOG CU,AG,
NORTH MDA CU,AG,
ESP CU, ,
DEX CU, ,
DEX 2 CU, ,
MISSEZULA LAKE CU, ,
PRIMER (NORTH ZONE) CU,AU,AG
DILLARD ZONE AG,ZN,CU
DILL 8 AG, ,
DILL 9 AU,AG,
GOLD CORE ZN,PB,AG
PRIMER (SOUTH ZONE) CU,AU,
NELLIE 28 CU, ,
NELLIE CU, ,
CINDY CU,PB,AG
MOB '11 CU, ,
MOB 8 CU,AG,PB
MOB 2 CU, ,
MOB 6 CU, ,
DILLARD LAKE CU, ,
DILL AU,CU,AG
PACO PB,CU,AG
MAN CU,AU,
SHAMROCK CU,AG,
COKE CU,AG,
CINDY 2 CU, ,
STAR CU, ,
RUM CU, ,
LORRY CU, ,
SOUTH MDA CU, ,
MS CU, ,
MS 4 CU,AG,
DILL 29 CU,AG,
SADIM AU,AG,CU
EJ CU, ,
AL CU, ,
GOLDEN 2 CU, ,
ANITA 18 CU, ,
HIT AU,AG,ZN
GOLDEN 3 CU, ,
ANITA 14 CU, ,
BO CU, ,
GOLDEN 1 CU, ,
PINE CU, ,
ANITA 11 CU, ,
VALE CU, ,
ALLISON LAKE MR, ,
MISS CU,ZN,PB
DD CU, ,
APRIL CU, ,
DRY ZN,CU,PB
JP CU, ,
FAN CU, ,
RABBIT CU, ,
TUK CU, ,
AXE (WEST ZONE) CU,MO,AU
AXE (ADIT ZONE) CU,MO,AU
DRY LAKE CU, ,
PIP CU, ,
OK CU,MO,AG
AXE (SOUTH ZONE) CU,MO,AG
ON 1 CU, ,
BSM CU, ,
AT ZN,CU,PB
ON 2 CU, ,
RITA CU,AG,ZN
ER MO,CU,

Mineral Occurence
Paved Road
Gravel Road
Rough Road
Abandoned Rail
Gas Pipeline
Creeks
Lakes
Hit/Aspen Grove Property
2012 Soil Samples (Au ppb)
<2 2 - 7 7 - 14 14 - 23 >23

N

Colorado Resources Ltd.

Aspen Grove Project - XRF Soil Samples
Copper Values with Sufical Geology
Figure 11

0 2 4 Kilometers
1:20,000
NAD83 UTM Zone 10N
Map Sheet(s): 92H09&10&15&16

Author: A. Jacobs 10/25/2012

LOG CU,AG,
NORTH MDA CU,AG,
ESP CU, ,
DEX CU, ,
DEX 2 CU, ,
MISSEZULA LAKE CU, ,
PRIMER (NORTH ZONE) CU,AU,AG
DILLARD ZONE AG,ZN,CU
DILL 8 AG, ,
DILL 9 AU,AG,
GOLD CORE ZN,PB,AG
MOB 11 CU, ,
MOB 8 CU,AG,PB
MOB 2 CU, ,
MOB 6 CU, ,
CINDY CU,PB,AG
NELLIE CU, ,
NELLIE 28 CU, ,
PRIMER (SOUTH ZONE) CU,AU,
DILLARD LAKE CU, ,
DILL AU,CU,AG
PACO PB,CU,AG
SHAMROCK CU,AG,
MAN CU,AU,
COKE CU,AG,
CINDY 2 CU, ,
STAR CU, ,
RUM CU, ,
LORRY CU, ,
MS CU, ,
SOUTH MDA CU, ,
MS 4 CU,AG,
DILL 29 CU,AG,
SADIM AU,AG,CU
EJ CU, ,
AL CU, ,
HIT AU,AG,ZN
BO CU, ,
GOLDEN 1 CU, ,
GOLDEN 3 CU, ,
PINE CU, ,
ANITA 11 CU, ,
VALE CU, ,
ALLISON LAKE MR, ,
MISS CU,ZN,PB
DD CU, ,
APRIL CU, ,
DRY ZN,CU,PB
FAN CU, ,
RABBIT CU, ,
TUK CU, ,
AXE (WEST ZONE) CU,MO,AU
AXE (ADIT ZONE) CU,MO,AU
DRY LAKE CU, ,
PIP CU, ,
OK CU,MO,AG
AXE (SOUTH ZONE) CU,MO,AG
ON 1 CU, ,
ON 2 CU, ,
BSM CU, ,
RITA CU,AG,ZN
ER MO,CU,
AT ZN,CU,PB

Superfical Geology
Levson, V. 2012.

- Alluvial Deposits
- Colluvial Deposits
- Glaciofluvial Deposits
- Lacustrine Deposits
- Morainal Deposits
- Till Blanket
- Thin Morainal Veneer
- Organic Deposits
- Bedrock

- Mineral Occurence
- Paved Road
- Gravel Road
- Rough Road
- Abandoned Rail
- Gas Pipeline
- Creeks
- Lakes
- Hit/Aspen Grove Property

XRF Soil Sample (Cu ppm)

< 43 | 43 - 65 | 65 - 90 | 90 - 115 | > 115