DIAMOND DRILLING ASSESSMENT REPORT
on the
JESSE CREEK PROPERTY,
Nicola Mining Division, British Columbia, Canada

50° 10' 45" North Latitude, -120° 46' 27" West Longitude
658,912 Easting, 5,560,928 Northing (UTM NAD83, Zone 10U)
NTS 92I/02

Report Prepared For

Dundarave Resources Inc.

Suite 1502-543 Granville Street
Vancouver, British Columbia, Canada V6C 1X8
Telephone: (604) 408-4777

BC Geological Survey
Assessment Report
33910

Report Prepared By

Andrew Wilkins, B.Sc., P.Geo
Geoclimb Consulting
8328 Ski Jump Rise
Whistler, British Columbia, Canada V0N 1B9
June 15, 2013

SUMMARY

In the fall of 2012, Ocean Park Ventures entered into an option agreement with Dundarave Resources to fund a diamond drilling exploration program on the Jesse Creek claims, near Merritt, BC. This report is a summation of the program for the purposes of filing assessment on the claims with the BC Ministry of Mines.

A total of seven holes were drilled total 2043 metres. The holes were drilled from five different pads in three areas of the property (Chase, SB and SB North) The drill holes in the Chase and SB areas failed to intersect any significant mineralization, however all four holes in SB North area intersected copper, gold and molybdenum mineralization and significant alteration. The SB North drill holes intersect mostly monzonite and have elements suggesting both potassic and phyllic alteration that has been later subjected to an argillic overprint.

The SB North zone is a substantial hydrothermal zone and is enriched in copper, gold, molybdenum, antimony and bismuth. The hydrothermally altered rocks that lie above and lateral to porphyry copper deposits can be quite extensive. Finding the ore deposits will require a commitment to a fairly large drill program.

A program of ground magnetometer geophysics, soil geochemistry and further geologic mapping as well as completion of digitizing historic data is recommended, followed by 10,000 metres of drilling of selected targets.

TABLE OF CONTENTS

Introduction 1

Location and Access 1

Climate and Vegetation 2

Claim Status 3

Exploration History 5

Geology 7

- Economic Significance 7
- Regional Geology 7
- Property Geology 2

2012 Drilling Exploration Program 4

Discussion 6

- Chase Target, Drill Holes JC-2012-001 and JC-2012-001B 6
- SB Target, Drill Hole JC-2012-005 10
- SB North Target, Drill Hole JC-2012-002, JC-2012-003, JC-2012-004 and JC-2012-006 12

Discussion 14

Conclusion and Recommendations 16

Statement of Expenditures 17

References 18

Statement of Qualifications 23

LIST OF TABLES

Table 1: Jesse Creek Claim Status 3

Table 2: Jesse Creek Lithological Units..... 3

Table 3: Summary of 2012 drill hole depths and collar locations 4

Table 4: Highlighted 2012 diamond drill results, SB North Zone..... 9

LIST OF FIGURES

Figure 1: Location of the Jesse Creek Property..... 2

Figure 2: Jesse Creak Claims 4

Figure 3: Delineated resistivity and chargeability zones shown over a voxel of DC referenced chargeability inversion model showing data above 7.5mV/V (red-magenta) and DC resistivity voxel showing data avove 600 ohm-m (green-blue)... 6

Figure 4: Regional Geology of the Jesse Creek Area (from BC Digital Geology)..... 1

Figure 5: Drill Holes JC-2012-001 and JC-2012-001B plotted on top of chargeability inversion section line 57001 (Imrie, 2012) showing projected chargeability target 6

Figure 6: Geology of the Chase Area (Well, 1994) with drill holes JC-2012-001 and JC-2012-001B 7

Figure 7: Geology and IP chargeability slice at 1100 metres of the Chase Area with drill holes JC-2012-001 and JC-2012-001B..... 8

Figure 8: Drill Hole JC-2012-005 plotted on top of chargeability inversion section line 560500 (Imrie, 2012) showing projected chargeability target 10

Figure 9: IP chargeability slice at 1100 metres of the SB and SB North Targets with drill holes JC-2012-002, JC-2012-003, JC-2012-004, JC-2012-005 and JC-2012-006 11

Figure 10: Drill Holes JC-2012-002, JC-2012-003, JC-2012-004 and JC-2012-006 plotted on top of chargeability inversion section line 61900 (Imrie, 2012) showing projected chargeability target 12

Figure 11: Core from the bottom of hole JC-2012-002 showing the progression from texturally destructive intense phyllic and argillic alteration, potassic alteration to less altered, textural preserved monzonite 13

Figure 12: Chalcopyrite mineralization within pervasive phyllic altered monzonite 13

Figure 13: Core technician in action 14

Figure 14: Typical alteration around a porphyry (Dilles, 2012) 15

Figure 15: Porphyry footprint - enrichment and depletion of trace elements around a porphyry centre (Dilles, 2012) 15

LIST OF APPENDIX AND MAPS

Appendix 1 – 2012 Drill Logs

Appendix 2 – Analytical Procedures (Acme Analytical Labs)

Appendix 3 – Drill Core Assay Certificates

Appendix 4 – Certificate of Analysis (WCM Minerals)

Appendix 5 – 2012 Compiled Assays
- 5.1 – Drill Core
- 5.2 – Blanks
- 5.3 – Standards
- 5.4 – Duplicates

Appendix 6 – Drilling Strip Logs

Map 1 – Drill Hole Location Map

Map 2 – SB North Plan Map with Drill Holes, Lithology, Structure and IP Chargeability

Map 3 – Drill Hole Cross Section JC-2012-002 and JC-2012-004

Map 4 – Drill Hole Cross Section JC-2012-003 and JC-2012-005

Map 5 – Drill Hole Cross Section JC-2012-005

Map 6 – Drill Hole Cross Section JC-2012-001 and JC-2012-001B

INTRODUCTION

The Jesse Creek property is located immediately north of the city of Merritt, British Columbia, in the Nicola Mining Division. The southern part of the property hosts numerous copper- bearing (+/- lead, zinc, silver, gold) skarn occurrences within the Triassic age Nicola Group and adjacent to its contact or within an Early Jurassic granodioritic stock. The property has had intermittent exploration since the early 1900's with the majority of the exploration and activity concentrated on the mineralized skarn showings in the southern half of the property. Besides the skarn mineralization, the Jesse Creek property is also considered a good target for a copper+/-molybdenite+/-gold porphyry deposit.

In April of 2011, Mr. Gary D. Belik staked the majority of the Jesse Creek claims, on behalf of a partnership between Mr. Belik and Mr. James M. Dawson. In January of 2012, Belik and Dawson entered into an option agreement with Dundarave Resources Inc.

Between May and August of 2012, Quantec Geoscience conducted a conventional IP/Resistivity Ground Geophysics Survey. Five zones of moderate to high chargeability were identified in the survey. The report was filed for assessment purposes to the BC Ministry of Mines in November of 2012.

In the fall of 2012, Dundarave Resources entered into an option agreement with Ocean Park Ventures Inc. As part of the agreement, Ocean Park Ventures provided funding for the first phase of drilling of geophysical targets outlined in the 2012 IP/Resistivity Ground Geophysics Survey. After reviewing the results of the first phase of drilling, Ocean Park Ventures elected to terminate the option agreement.

The drill program commenced on November 19, 2012 and finished December 30, 2012. This report outlines the program and the results for assessment purposes.

LOCATION AND ACCESS

The centre of the Jesse Creek property is located around 2.5 kilometers due north of the city of Merritt, in south-central British Columbia in the Nicola Mining Division. The geographic coordinates are located at 50° 10' 45" North latitude, -120° 46' 27" West longitude on NTS map sheet 092I/2. UTM coordinates are 658,912 metres East, 5,560,928 metres North (NAD 83, Zone 10U).

The property is accessible by 4x4 vehicles on logging and ranch roads from the city of Merritt from both the west and east sides. Numerous 4x4 trails crisscross the property.

The Jesse Creek property occupies a rolling high plateau above the Nicola Valley and is bounded by the Guichon Creek and the Mamit Lake Road (Hwy 97C) to the west, the Nicola Highway (Hwy8) and

the Nicola Valley to the south and the Coquihalla Highway (Hwy 5) and Nicola Lake to the east. The elevation on the property ranges from 620 metres to 1,420 metres above sea level.

Climate and Vegetation

The climate is moderate to semi-arid with average annual temperatures ranging from 1° to 14° C. The average maximum daily temperatures range from 26° C in July to -11° C in January. The region receives an annual mean total rainfall of 190 mm and 100 mm of snowfall.

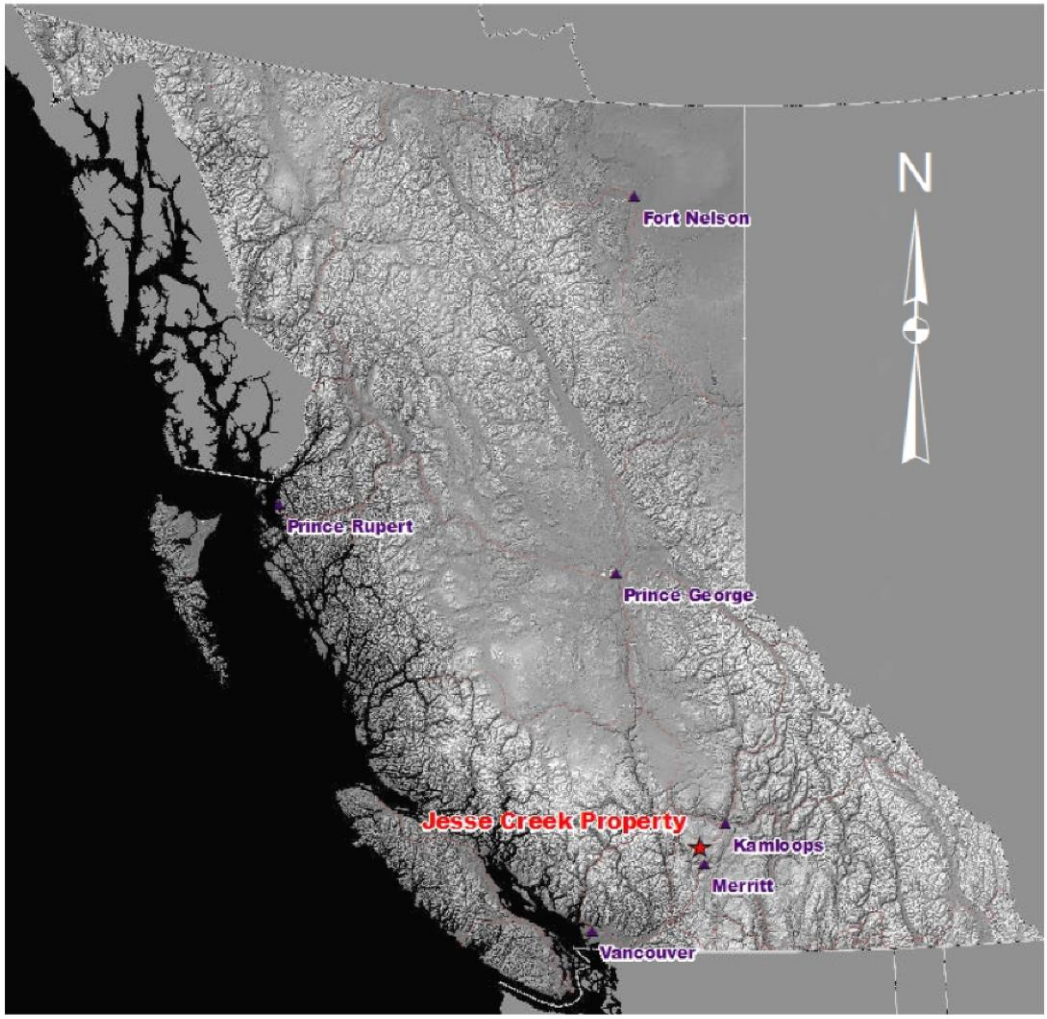

Figure 1: Location of the Jesse Creek Property

Lower elevations consist of open ponderosa pine forests and grasslands. At higher elevations, these forests transcend into thicker lodgepole pine, fir and deciduous forests. Historical and ongoing logging and agricultural operations have cleared large parts of the property.

Much of the property is covered with glacial sediments and till and outcrop is scarce, however along the steeper slopes, creeks and road cuts, outcrop is quite abundant.

Claim Status

The Jesse Creek claim block consists of 22 contiguous mineral claims totaling 6,684 hectares (Figure 2). The claims are held by Dundarave Resources Inc. however they are the subject of an option agreement between the partnership of Mr. Gary D. Belik and Mr. James M. Dawson and the company Dundarave Resources Inc. In the event of a termination of the option agreement, Dundarave Resources is obligated to transfer the ownership of the claims back to the partnership of Mr. Belik and Mr. Dawson.

Table 1: Jesse Creek Claim Status

Tenure Number	Claim Name	Area (Hectares)	Issue Date	Current Expiry Date	New Expiry Date
851704		413.622	14/04/2011	14/04/2015	14/04/2023
851782		414.1139	15/04/2011	15/04/2020	15/04/2023
851802		372.6205	15/04/2011	15/04/2020	15/04/2023
851822		372.5091	15/04/2011	15/04/2020	15/04/2023
851823		413.959	15/04/2011	15/04/2020	15/04/2023
851824		413.8069	15/04/2011	15/04/2020	15/04/2023
851825		413.774	15/04/2011	15/04/2020	15/04/2023
851826		413.6643	15/04/2011	15/04/2020	15/04/2023
851827		413.6315	15/04/2011	15/04/2020	15/04/2023
851828		413.5215	15/04/2011	15/04/2020	15/04/2023
851829		372.0574	15/04/2011	15/04/2015	15/04/2023
851830		372.1543	15/04/2011	15/04/2015	15/04/2023
851831		289.9271	15/04/2011	15/04/2020	15/04/2023
855270		41.428	19/05/2011	19/05/2020	19/05/2023
855772		393.3202	26/05/2011	26/05/2020	26/05/2023
855773		248.2614	26/05/2011	26/05/2015	26/05/2023
924889		62.1201	27/10/2011	27/10/2020	27/10/2023
924909		62.1198	27/10/2011	27/10/2020	27/10/2023
967069	MER	497.1123	20/03/2012	20/03/2015	20/03/2023
1011561		124.2715	30/07/2012	30/07/2013	30/07/2023
1014022		124.24	27/10/2012	27/10/2013	27/10/2023
1014026		41.4225	27/10/2012	27/10/2013	27/10/2023
Total Hectares		6683.6573			

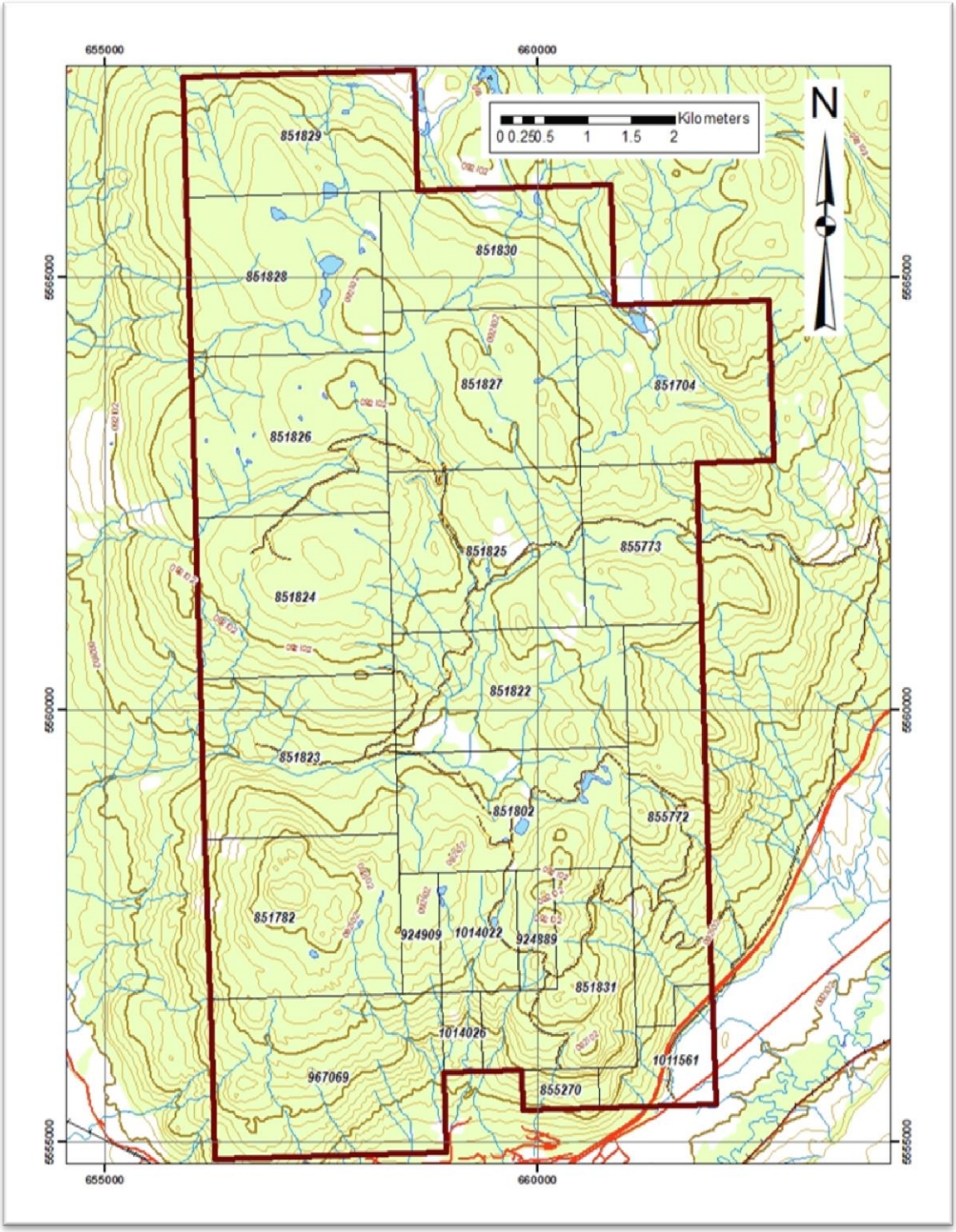

FIGURE 2: JESSE CREAK CLAIMS

EXPLORATION HISTORY

Most of the previous exploration activity has focused on numerous copper- bearing (+/- lead, zinc, silver, gold) skarn occurrences within the Triassic age Nicola Group and adjacent to its contact or within an Early Jurassic granodioritic that are located in the southern part of the property. Belik (2011) in his geological report summarizes the history as follows;

> "The skarn showings in the southern part of the claim area have been explored intermittently since the early 1900's. Early work in the Chase-Cinderella area consists of a number of shallow pits and shafts with no record of prior production. Most of this work was probably carried out in the 1940's and 50's. In 1964, Peele Resources completed some trenching in the Chase-Cinderella area and drilled a single hole. In 1965, Nippon Mining Corporation carried out a significant follow-up trenching program and reportedly drilled 12 holes (Minister of Mines, 1964). In 1976, Quintana Minerals carried out exploration work in the Chase-Cinderella area which included mapping and a ground magnetic survey. Quintana subsequently dropped the ground without drilling. In 1979, Herb Allen drilled a single hole at the north end of the Chase zone with disappointing results. There are a number of old trenches and exploration pits in the Mike, Pumpkin and Val areas but there is very little documentation for most of this work. In 1972, Newvan Resources reportedly carried out some trenching and completed 1650 feet of drilling on the old Val 5 and 6 claims (Minister of Mines Report for 1972) but again there is no documentation of the results of this work.
>
> In 1992 Conlon Copper Corporation staked a block of claims covering most of the old showings located in the southern half of the current claim block and between 1993 and 2001 carried out mapping, magnetic surveys, IP and drilling (11 holes). Conlon was targeting Craigmont-type Cu-Fe skarn type deposits and most of their work focused on the known showings, principally the Mike and Cinderella-Chase zones. Only minor exploration work was carried out over the remainder of the claim area.
>
> Exploration work carried out to date in the northern half of the claim block is also poorly documented. Most of the work was carried out in the 1960's to mid-70's by a number of individuals and companies (mainly juniors). Work typically consisted of ground magnetics, soil sampling and mapping. Work was generally hampered by extensive overburden cover. A number of showings were identified during this period including Justice, the SB breccia and Magna Copper. Some of the reports refer to a few old pits and/or other showings but descriptions and locations are rather vague. The last record of work having been carried out in the claim block was by Conlon Copper in 2001 (minor mapping and prospecting the Fold Zone)."

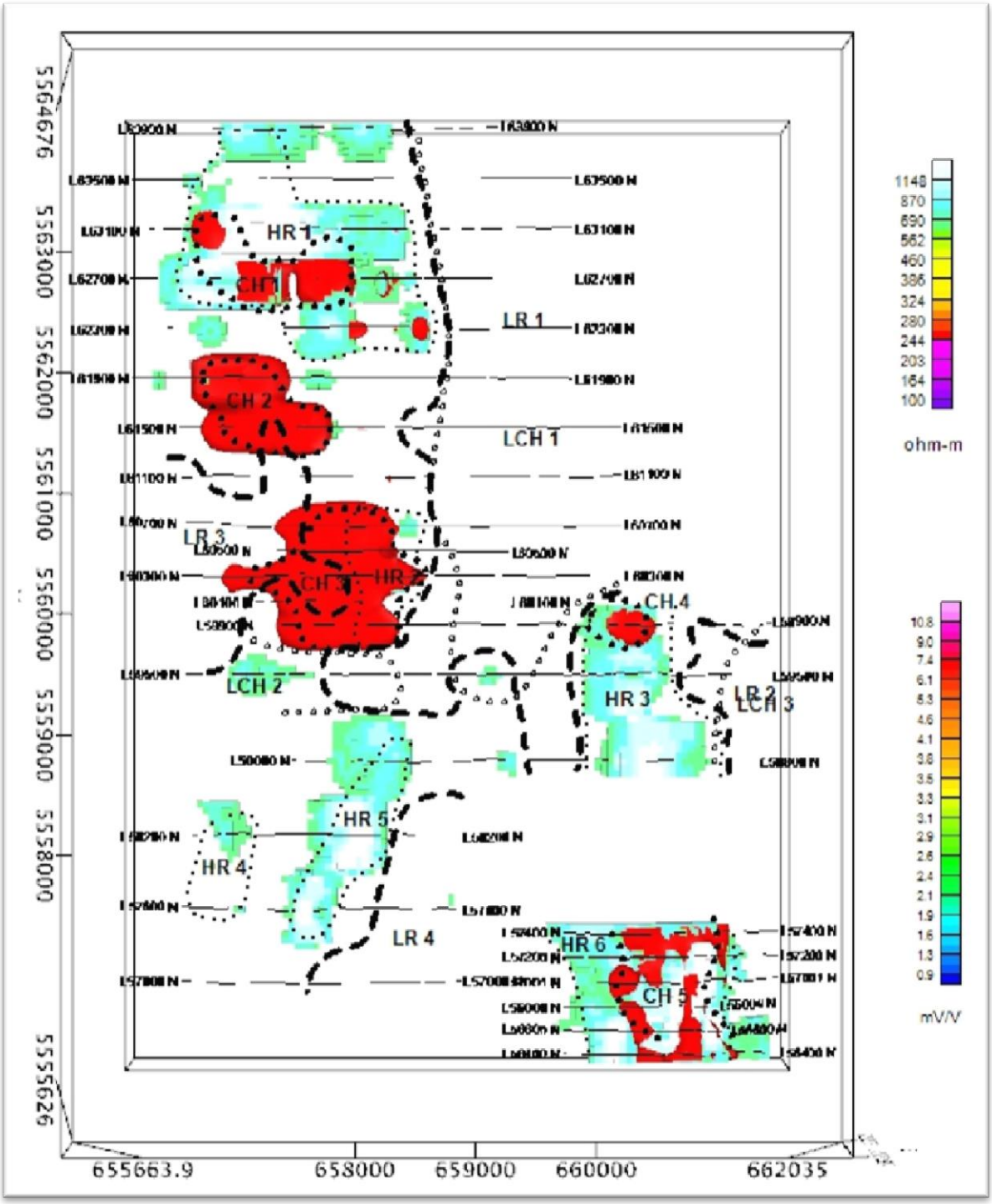

FIGURE 3: DELINEATED RESISTIVITY AND CHARGEABILITY ZONES SHOWN OVER A VOXEL OF DC REFERENCED CHARGEABILITY INVERSION MODEL SHOWING DATA ABOVE 7.5MV/V (RED-MAGENTA) AND DC RESISTIVITY VOXEL SHOWING DATA AVOVE 600 OHM-M (GREEN-BLUE)

Between May and August of 2012, on behalf of Dundarave Resources, Quantec Geoscience conducted a conventional IP/Resistivity Ground Geophysics Survey over portions of the property. Imrie (2012) is his geophysical report summarizes the results of the geophysics as follows;

> "The survey has delineated five zones of moderate to high chargeability which should be investigated to determine the cause of the chargeability. These chargeable zones appear to be associated with zones of moderate to high apparent resistivity and this coincidence may indicate zones of disseminated sulfide mineralization as the source of chargeability. Low resistivity zone LR 1 and low chargeability zone LCH 1 are coincident along the eastern edge of the survey area as are LR 2 and LCH 3. These parameters may indicate a formational change. Their location should be compared to knowledge of local geology to confirm this.
>
> It is recommended that these new geophysical data and their associations be considered in relation to results of previous exploration work in the area, including drilling information, geological surveying and structural data as well as magnetics, ground or airborne EM. If the current survey results can be linked to structure, geology, alteration, mineral occurrence or any combination of these then these newly acquired geophysical parameters can be used to direct future exploration."

Figure 3 is from Imrie (2012)'s report and summarizes the location of chargeability and resistivity zones.

GEOLOGY

ECONOMIC SIGNIFICANCE

There are over 200 mineral occurrences documented in Nicola Region including the copper-iron skarn mine at Craigmont and the porphyry copper-molybdentite mines of the Highland Valley. The Jesse Creek property has the potential for both porphyry style and skarn type mineralization similar to both Craigmont and Highland Valley.

REGIONAL GEOLOGY

The Jesse Creek property is situated within the Intermontane Belt, part of Quesnellia, which is juxtaposed to the east against the metamorphic rocks of the Omineca Belt along the Okanagan shear zone (Parrish et al.,1988). Most of the Nicola area is underlain by Late Triassic-age volcanic and volcanogenic sedimentary-clastic rocks of the Nicola Group. Preto (1979) subdivided the Nicola Group into three 'belts', each with distinct facies and assemblages. In their report on the Nicola area, Moore and Pettipas (1990) described the three belts of the Nicola Group and the regional geological setting of the Nicola area as follows;

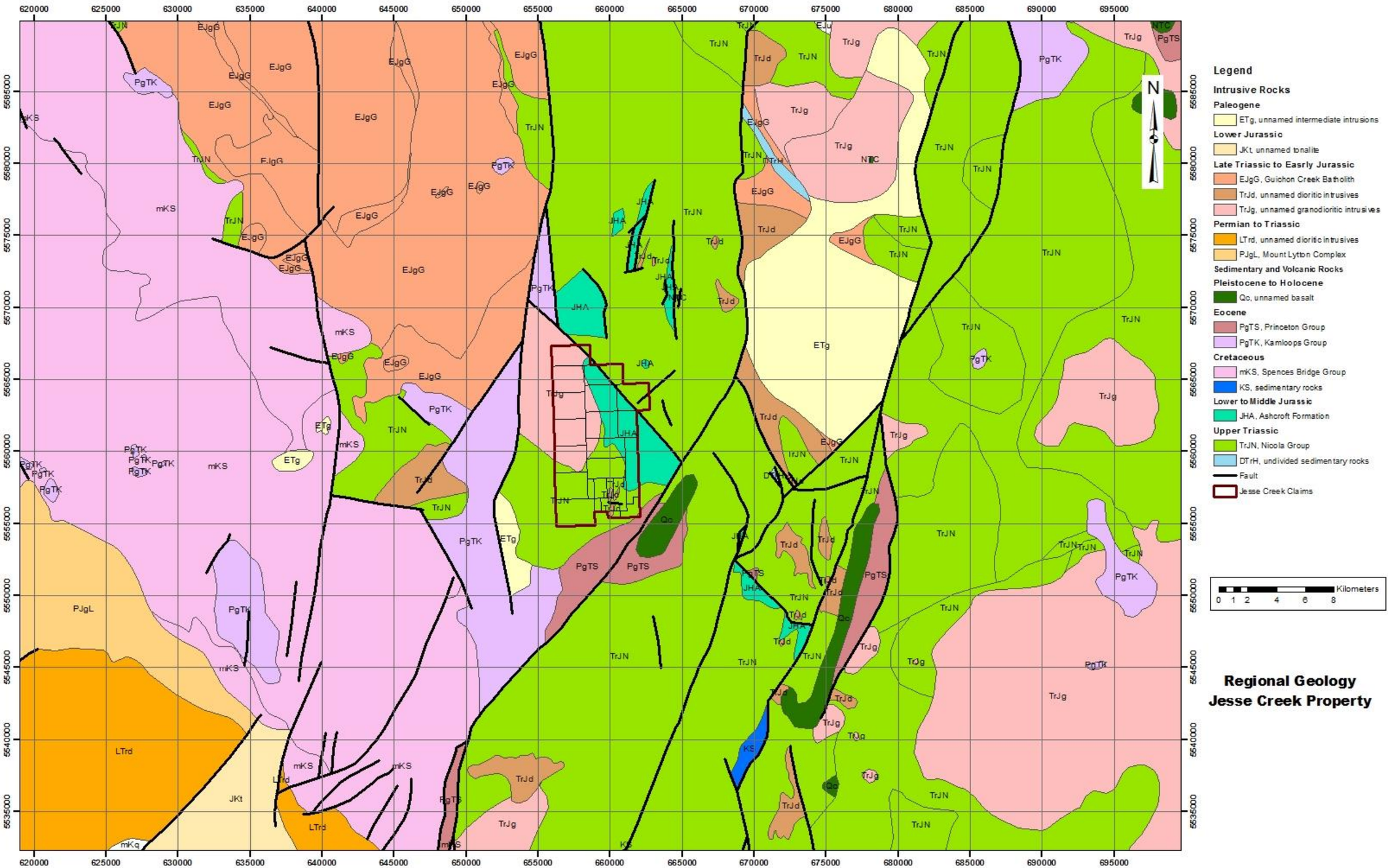

FIGURE 4: REGIONAL GEOLOGY OF THE JESSE CREEK AREA (FROM BC DIGITAL GEOLOGY)

”The western belt is an easterly facing succession of calc-alkaline, mainly plagioclase-phyric andesitic flows and breccias, with lenticular interlayers of limestone and bedded volcaniclastic rocks. Although flows are more abundant relative to clastic facies in the western part of the belt, the sequence reported by Preto (1979) in the southern part of the Nicola area is not evident on Swakum Mountain where sedimentary facies can be found throughout its entire width. The alternation of thick successions of massive uniform green flows and unsorted breccias with bio-clastic limestones, volcanic conglomerate and local sub-aerial volcanic facies such as maroon scoriaceous breccias testify to deposition near a rapidly fluctuating shoreline. Local felsic centres contain dacite and rhyolite flows, welded tuff and breccia, with intercalated heterolithic, intermediate to felsic volcaniclastics.

The central belt comprises mainly augite and plagioclase-phyric basaltic flows and associated breccias. These were considered by Preto (1979) to be largely submarine and of alkalic composition; probable correlatives near Logan Lake are among the very few occurrences of pillow lava in the Nicola Group. Subvolcanic intrusions of diorite and gabbro are abundant in the central belt.

The eastern belt facies consists almost entirely of mafic augite-phyric volcaniclastic rocks, ranging from coarse, probably laharic breccias to fine wacke and siltstone; coarse facies predominate. In the fault blocks between the Nicola horst and Stump Lake there are thick successions of turbidite wacke. Fine-grained sedimentary facies of the Nicola Group, underlying the Meander Hills and the Douglas Lake area, are medium to thin-bedded wacke, siltstone and mudstone. An assemblage of red-brown, plagioclase-phyric sub-aerial andesitic flows and volcaniclastic rocks that lies at the south edge of the map area, in the vicinity of Mount Nicola, contrasts with the surrounding Nicola Group facies, from which it is separated by faults and Ashcroft sedimentary rocks. Originally assigned to the Kingsvale (now Spences Bridge) Group by Preto (1979) but to the Nicola Group (central belt) by Monger and McMillan (1989), these rocks have yielded one questionable Jurassic fossil locality but remain of uncertain age. Similarity to a few of the Nicola units on Iron Mountain, and the presence of one copper prospect suggest that the succession may be an emergent part of the western Nicola belt. TheNicola Group rocks have been intruded by Triassic sod Jurassic plutons, of which the Guichon Creek batholith (McMillan, 1976, 1978) is the largest and most important from the metallogenic standpoint. The stratified rocks are complexly faulted and regionally metamorphosed, typically to low greenschist facies.

The Nicola Group is overlain unconformably by clastic and volcanic rocks ranging in age from Jurassic to Tertiary that are less altered but rotated to steep attitudes on mainly extensional faults. Clastics correlated with the Early and Middle Jurassic Ashcroft Formation are mostly unlayered, poorly sorted coarse conglomerate, with discontinuous interbeds of pyritic, rusty weathering sandstone and siltstone. In the Swakum Mountain area there is a grey,

commonly fetid bioclastic limestone, up to 200 metres thick, near the base of the formation. Clasts in the conglomerate consist mainly of volcanic rocks resembling the Nicola Group, and granitic and dioritic boulders. At several localities a chert-pebble conglomerate containing distinctive green clasts, overlies the polymictic conglomerate and may be of Cretaceous age, as suggested by Monger and McMillan (1989); however chert-bearing units are also found near the base of the succession, so the chert-clast conglomerate may also be Jurassic. Andesitic volcanic rocks of the Cretaceous Spences Bridge Group occupy the southwest corner of the area. Eocene clastic sediments ("Coldwater beds"), that include coal at Merritt and Quilchena, and volcanic rocks (Kamloops and Princeton groups) occupy fault-bounded depressions; the Kamloops Group also underlies the highlands bounding the area on the northeast. The volcanic rocks are predominantly basalts and andesites, but rhyolitic centres occur north of Stump Lake and east of Guichon Creek.

The tectonic history of the area is dominated by brittle deformation. Only in the Nicola horst (situated to the east from Nicola Lake towards Kamloops) are penetratively deformed rocks encountered; these exhibit westerly plunging stretching features that are probably related to accretion of the Nicola arc in Mesozoic time. Most of the Nicola rocks are steeply tilted but not penetratively strained except near small shear zones and, although a few mesoscopic folds were seen, top criteria indicate that the strata face east, implying that blocks have been rotated on listric faults. In the Swakum Mountain area, discontinuities along strike of the Nicola rocks imply an easterly striking fault, but in general the breaks must be oriented in a northerly direction. The Ashcroft strata occupy northwest to north striking slices, bounded on their easterly sides by faults presumed to be normal. Major northwest trending lineaments are also seen within the Nicola rocks (e.g. Rey Creek valley). These structures are transected by northerly striking Tertiary fault systems in the Nicola River, Guichon, Clapperton and Quilchena Creek valleys; along these faults Eocene sedimentary and volcanic strata have been rotated to dips approaching the vertical, and the Nicola horst elevated relative to its surroundings. These faults are part of a regional system of Eocene extensional features, proposed by Ewing (1980) and elaborated by Monger and McMillan (1989). Where exposed, as in road cuts along the Coquihalla Highway and Nicola Lake, the fault zones exhibit intense shattering, veining and local alteration."

PROPERTY GEOLOGY

According to Belik (2011), the geological setting of the Property is described as follows;

"The claim area is mainly underlain by andesitic to basaltic volcanics, volcaniclastics and limestone of the Late Triassic Nicola Group, which are intruded by intermediate to felsic plutonic rocks of both alkaline and calc-alkaline affinity. In the southeast corner of the claim area, Nicola rocks are intruded by coeval stocks, dykes and sills of diorite, gabbro, and

syenite-monzonite. The main intrusive center is located in the Chase area and is about 1.1 km in diameter. Intrusives in this area are fine-grained and occur as dykes, sills and small stocks, which are probably apophyses of a larger intrusive mass at depth.

TABLE 2: JESSE CREEK LITHOLOGICAL UNITS

Intrusive Rocks	
Late Triassic to Early Jurassic Jesse Creek Intrusions	
TrJ g	diorite, quartz diorite, granodiorite, quartz monzonite
TrJ qfp	quartz feldspar porphyry (breccia) dykes
TrJ d	monzonite, monzodiorite dykes
TrJ md	diorite, microdiorite, basalt (dificult to distinguish from Nicola Group andesite to
Sedimentary and Volcanic Rocks	
Tertiary (Eocene) Princeton Group	
Pg TS	conglomerate, lithic wacke, arkosic sandstone
Lower to Middle Jurassic Ashcroft Formation	
J HA	mudstone and shale
Upper Triassic Nicola Group	
TrJ Nvbx	quartz feldspar breccia and tuff with large angular to subangular fragments of
TrJ Nl	massive to poorly bedded limestone and limy sediments
TrJ Nda	porphyrytic dacite to rhyollite flows and local breccia
TrJ Ntf	fine bedded calcareous tuff, immature sediments, massive tuff
TrJ Nvcl	dark coloured monolithic andesite lapilli tuff, breccia, more felsic heterolithic
TrJ Nan	dark green to grey, massive to plagioclase porphyritic andesite to basalt flows

The northwest corner of the claim area is underlain by the Early Jurassic Jesse Creek Stock which appears to be a southeast extension or possibly separate offshoot of the Guichon Creek Batholith. The stock appears to be differentiated with a diorite-quartz diorite border phase and an internal granodiorite phase. The quartz monzonite breccia noted in the SB zone appears to be a younger phase. The apparent transition from diorite-quartz diorite to granodiorite to quartz monzonite is very similar to the transitional zonal series mapped in the main part of the Guichon Creek Batholith.

A fault-bounded wedge of easterly-dipping, fine-grained, black clastic sediments (mainly mudstone and shale) of the Early to Middle Jurassic Ashcroft Formation underlie part of the northeast corner of the claim area. Units are generally poorly exposed and recessive in nature. The Jesse Creek Stock is inferred to be in contact with Ashcroft Formation sediments along its eastern margin but the contact is recessive and not exposed.

Remnants of basal-type conglomerate, lithic wacke and arkosic sandstone are locally preserved along ridge crests in the southeast section of the claim area. Sedimentary clasts are mainly composed of granite, chert, quartz and feldspar. These units are probably basal members of the Eocene Princeton Group,

A major northwest-trending fault extends along the northeast edge of the claim area. The fault separates the Jesse Creek Stock and Ashcroft Formation along the southwest side from Nicola volcanics to the northeast. A number of strong linear features are also evident in the claim area on Google Earth, shaded relief maps and the government regional aeromagnetic map, which may also reflect significant fault zones."

2012 Drilling Exploration Program

In the fall of 2012, Ocean Park Ventures funded a diamond drill program, targeting geophysical conductive zones outlined in the 2012 Conventional IP/Resistivity Geophysics Survey (Imrie, 2012) and shown in Figure 3.

The project geologist was Ms. Lucia M. Theny. Andrew Wilkins (the author of this report) supervised the project for Ocean Park Ventures. Coast Mountain Geological (CMG) was contracted to supply geological technicians and geologists as well as logistical support.

Table 3: Summary of 2012 drill hole depths and collar locations

IP Zone	Hole ID	UTM	UTM	Elevation	Azimuth	Dip	Depth
Chase	JC-2012-001	660325	5556966	1140	90	-60	88.39
	JC-2012-001B	660266	5556906	1138	90.65	-60.9	522.95
SB	JC-2012-005	657902	5560407	1220	71.65	-61.3	291.77
SB North	JC-2012-002	656803	5561864	1299	71.8	-61.3	396.24
	JC-2012-003	657114	5561738	1340	50.95	-60.6	341.38
	JC-2012-004	656796	5561866	1299	70	-72	416.46
	JC-2012-006	657121	5561738	1340	45.85	-71.9	243.54
Total Meterage							2300.73

The contractor was More Core Diamond Drilling. More Core supplied 2 rigs, a JKS Boyles B20 and a Zinex A-5. A total of 2,043 metres of HQ and 258 metres of NQ were drilled in 7 holes from 5 sites. Down-hole surveys were conducted every 9.15 metres (30 feet) with a Reflex EZ-Trac survey tool. No surveys were performed on holes JC-2012-001 and JC-2012-004 due to cave in problems. Due to the specified conditions outlined in the issued Mines Act permit, all drill sites were located on roads so as to minimize any surface disturbance. All but one site were located on active roads. One site was located on a deactivated logging road. Settling sumps were dug to collect sediment from the drill cuttings. These were filled at the end of the drilling program and any disturbed land was contoured with the cat.

The core was transported by pickup truck to the warehouse in Merritt, where the core was then logged, split with a diamond saw, and sampled with half the core placed in plastic poly bags and a sample tag. After splitting, all samples were packed in rice sacks and sealed with uniquely-numbered non-re-sealable security straps. Rice sacks were trucked with VanKam Freightways to Acme Analytical Lab in Vancouver, BC, an ISO 9001 registered laboratory. Acme Analytical reported that all bags were received in good condition, with all security straps intact, and with no evidence of tampering.

Blanks are samples which are known to be barren of mineralization. A total of forty-seven blanks (approximately one in every 18th sample) were inserted randomly into the sample stream and submitted for analysis.

Duplicates are used to measure the precision or reproducibility of sampling. Core duplicates consisted of two ¼ core samples submitted for analysis from the same sample interval. The lab also submits their own prep duplicates consisting of two sample pulps from the same core sample interval. Forty-two core duplicates were inserted into the sample stream (approximately one in every 18th sample) and submitted for analysis.

Standards are samples with known assay values as a check on the relative accuracy of the laboratory. Two different certified reference standards from WCM Minerals were used. Forty-seven standards were inserted into the sample stream (approximately one in every 20th sample); twenty-seven of CU127 and twenty of CU194 were inserted into the sample stream and submitted for analysis.

Results from the blanks, standards and duplicates are as expected showing no suspected contamination or lack of precision.

At Acme Analytical, the samples were dried, crushed, pulverized, split and screened to 75 microns prior to digestion in an aqua regia solution. A one gram sample is then run through an ICP-ES system. The ICP-ES yielded results for 24 elements. Gold values were determined using fire assay fusion.

The un-sampled split core is stored at a warehouse in Merritt.

Drill core logs are presented in Appendix 1; detailed descriptions of analytical procedures from Acme Analytical Labs are in presented Appendix 2; assay certificates are presented in Appendix 3; certificate of analysis of standards are presented in Appendix 4; compiled assays of drill core, blanks, standards and duplicates are presented in Appendix 5; strip logs are presented in Appendix 6. Intensity on a scale of 1 to 5 was recorded for various alteration minerals and magnetism for all the sample intervals. The alteration minerals associated with different alteration schemas were combined and presented on a scale of 1 to 5 in the strip logs (Potassic - K-spar+biotite, Phyllic – quartz+sericite+pyrite, Argillic – clay, Sodic/Calcic – albite+calcite). Map 1 shows the location of all the drill holes; Map 2 is plan map focussing on the SB North drilling; Maps 3, 4, 5 and 6 are various cross sections from the drill program.

Discussion

Chase Target, Drill Holes JC-2012-001 and JC-2012-001B

Diamond drill hole JC-2012-001 tested the CH5 chargeability anomaly identified in the Conventional IP/Resistivity Survey report (Imrie, 2012) (Figures 3 and 5). The hole caved in. After a failed attempt to cement the hole, JC-2012-001B was drilled approximately 50 metres to the southwest.

The holes were located on the road, which followed a prominent gully indicative of a fault zone. This fault was mapped in Conlon Copper Corporation's assessment report (Wells, 1994). Drill hole JC-2012-001 intersected dark coloured andesitic to basaltic volcanics of the Nicola group. Drill hole JC-2012-001B intersected both dark coloured massive andesitic to basaltic volcanics as well as lighter coloured volcaniclastics. Both holes failed to intersect any significant mineralization.

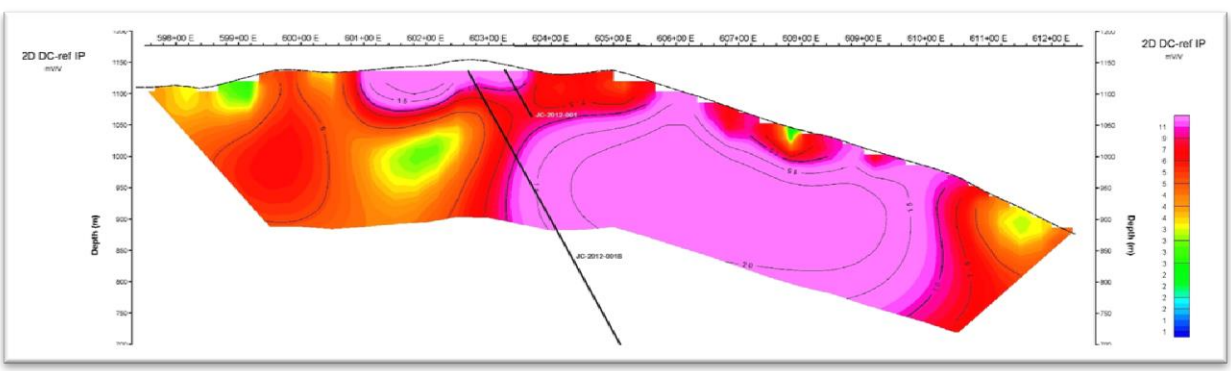

Figure 5: Drill Holes JC-2012-001 and JC-2012-001B plotted on top of chargeability inversion section line 57001 (Imrie, 2012) showing projected chargeability target

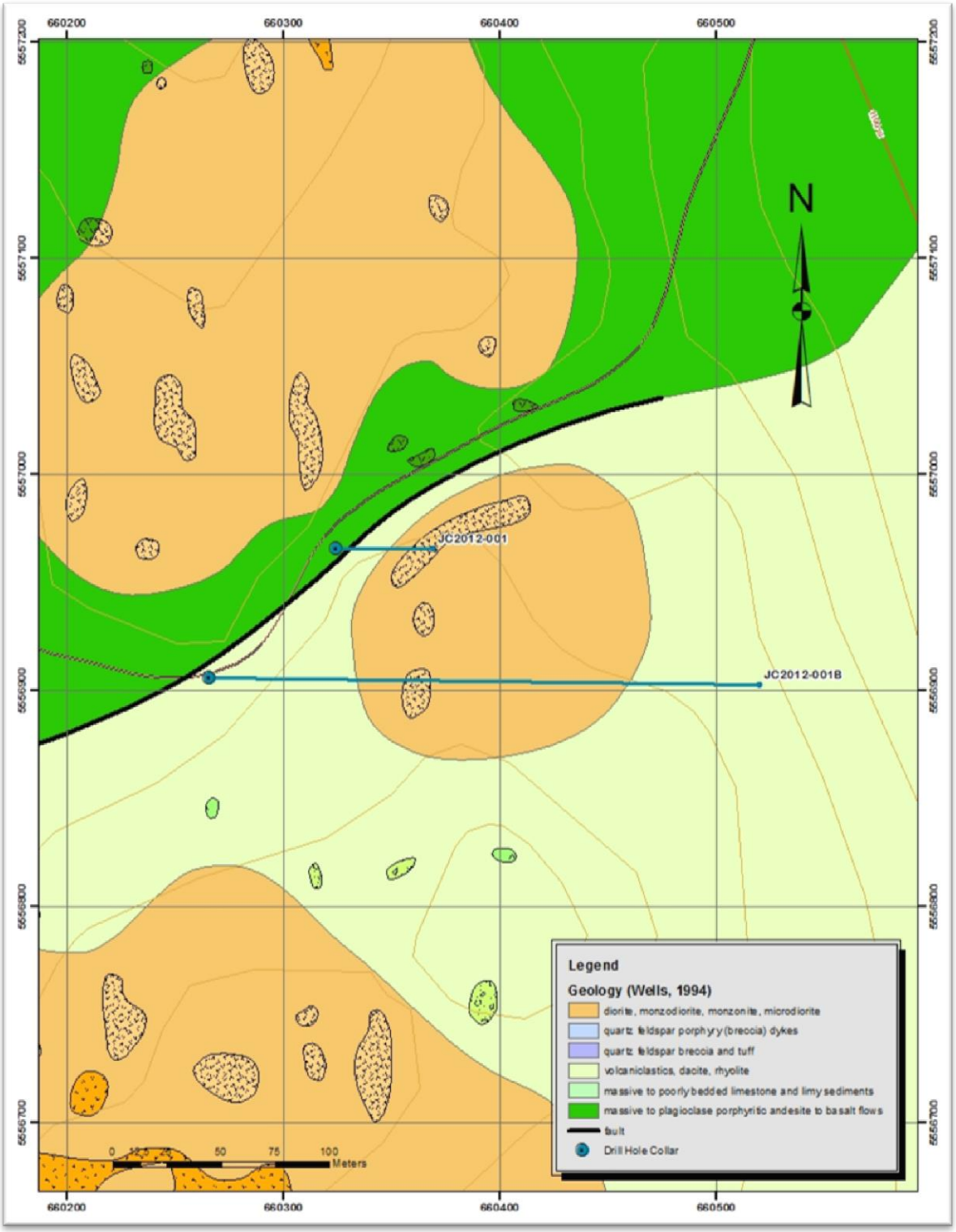

FIGURE 6: GEOLOGY OF THE CHASE AREA (WELL, 1994) WITH DRILL HOLES JC-2012-001 AND JC-2012-001B

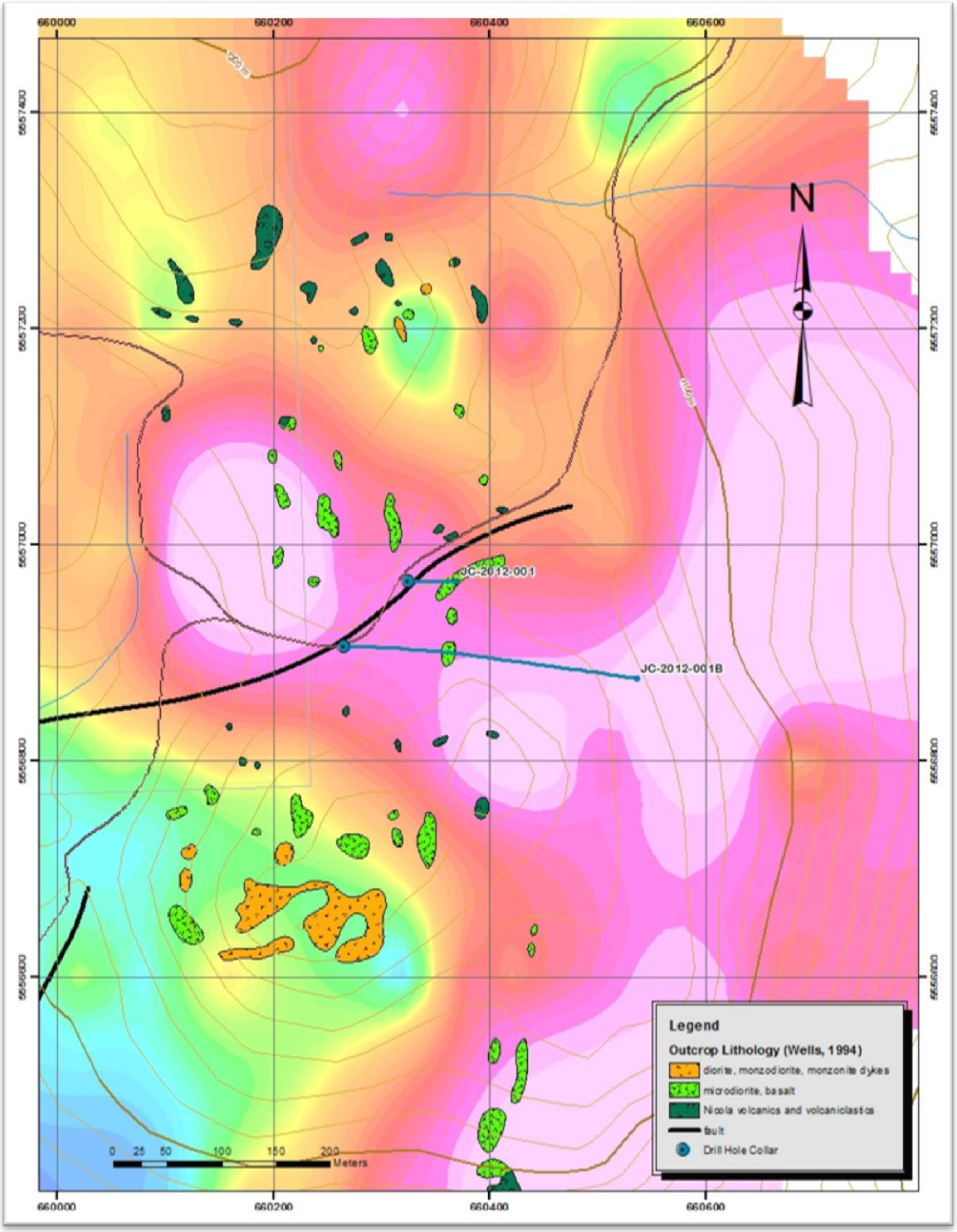

FIGURE 7: GEOLOGY AND IP CHARGEABILITY SLICE AT 1100 METRES OF THE CHASE AREA WITH DRILL HOLES JC-2012-001 AND JC-2012-001B

TABLE 4: HIGHLIGHTED 2012 DIAMOND DRILL RESULTS, SB NORTH ZONE

Hole ID	From	To	Width	Cu (%)	Mo (%)	Au (ppm)
JC-2012-002	29.74	30.79	1.05	0.010	0.006	-
	30.79	32.83	2.04	0.026	0.002	-
	142.9	144.54	1.64	0.038	-	-
	223.68	225.55	1.87	0.248	0.025	0.014
	225.55	226.75	1.2	0.170	-	0.010
	228.69	230.09	1.4	0.023	-	-
	230.09	231.65	1.56	0.060	-	-
	234.7	236.44	1.74	0.026	0.001	-
	236.44	238.07	1.63	0.022	-	-
	264.82	265.88	1.06	0.027	0.003	-
	265.88	268.29	2.41	0.024	-	0.005
	268.29	269.83	1.54	0.048	-	0.012
	295.38	296.89	1.51	0.034	-	-
JC-2012-003	9.58	11.1	1.52	0.028	-	-
	59.73	61.59	1.86	0.332	-	0.046
	61.59	63.72	2.13	0.094	-	-
	64.69	66.16	1.47	0.087	-	0.005
	66.16	67.5	1.34	0.052	-	0.008
	70.64	72.67	2.03	0.029	-	-
	76.59	77.59	1	0.025	-	-
	92.16	93.9	1.74	-	-	0.669
	95.52	97.54	2.02	0.037	-	-
	126.26	128.02	1.76	0.002	-	0.039
	128.02	129.41	1.39	0.001	-	0.081
	129.41	130.9	1.49	-	-	0.391
	138.41	140.42	2.01	0.002	-	0.032
	140.42	141.77	1.35	0.001	-	0.123
	141.77	143.67	1.9	0.001	-	0.607
	268.12	269.52	1.4	0.024	-	-
	340.27	341.38	1.11	0.001	-	0.085
JC-2012-004	21.57	23.8	2.23	0.020	-	-
	23.8	29.55	5.75	0.020	-	-
	35.3	37.16	1.86	0.022	-	-
	88.1	89.53	1.43	0.028	-	-
	89.53	91.44	1.91	0.084	-	-
	91.44	92.72	1.28	0.028	-	0.006
	131.06	132.65	1.59	0.074	0.016	-
	143.26	144.2	0.94	0.030	0.002	-
	147	148	1	0.049	0.003	-
	231.26	232.69	1.43	0.572	-	0.008
	243.84	246.89	3.05	0.078	-	-
	246.89	248.75	1.86	0.196	-	-
	255.3	258	2.7	0.184	-	-
	258	259.08	1.08	0.032	-	-
	405.38	408.47	3.09	0.259	-	-
JC-2012-006	161.24	164.29	3.05	0.021	-	-
	164.29	167.34	3.05	0.026	-	-
	167.34	170.39	3.05	0.059	-	-
	170.39	173.43	3.04	0.046	0.005	-
	173.43	174.6	1.17	0.068	-	-

Figure 6 shows the location of JC-2012-001 and JC-2012-001B with respect to the mapped geology from Conlon Copper in 1994. The map shows a micro-diorite immediately east of both drill holes and theoretically, if steeply dipping, the holes should of intersected this unit. In Well's report (1994), however, he states the following;

On the hilltops east of the limestone sequence (hilltops around the drill holes), there are large areas of intrusive, predominantly K-feldspar poor diorites, micro-diorites and fine plagioclase porphyritic basalts. These are magnetic stocks and sills, which are locally difficult to distinguish from andesite to basalt flows.

Figure 7 shows the location of JC-2012-001 and JC-2012-001B with respect to the 1100 metre IP chargeability slice from the 2012 geophysics and the micro-diorite and diorite outcrops. From the map, you can see the diorite mapped by Conlon Copper shows up as chargeability lows and the so called micro-diorites respond the same as the Nicola volcanics (chargeability highs). It is the opinion of the author that the micro-diorites are in fact the dark coloured mafic volcanics noted in core and the chargeability highs surrounding the diorite are due to hornfelsing surrounding the diorite intrusives.

Although no mineralization was encountered in these holes, the low chargeability diorite and the high chargeability contact area remains intriguing given the number of skarn showings in the area and the association of these showings with the diorite dyke mapped by Conlon Copper. Future drilling should target this contact area drilling from the chargeability lows into the chargeability high (or vice versa).

SB Target, Drill Hole JC-2012-005

Diamond drill hole JC-2012-005 tested the CH3 chargeability anomaly identified in the Conventional IP/Resistivity Survey report (Imrie, 2012) (Figures 3 and 8). The CH3 anomaly looks like an extension of the CH2 anomaly, the SB North area striking northwest southeast.

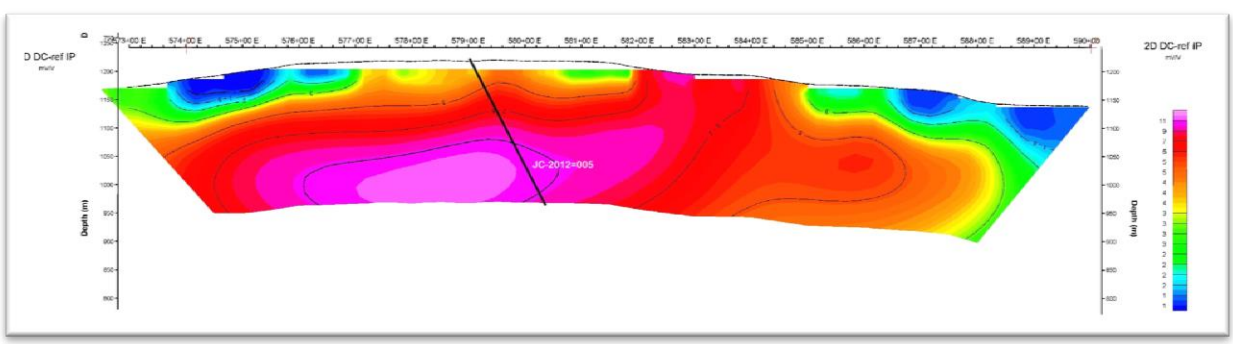

Figure 8: Drill Hole JC-2012-005 plotted on top of chargeability inversion section line 560500 (Imrie, 2012) showing projected chargeability target

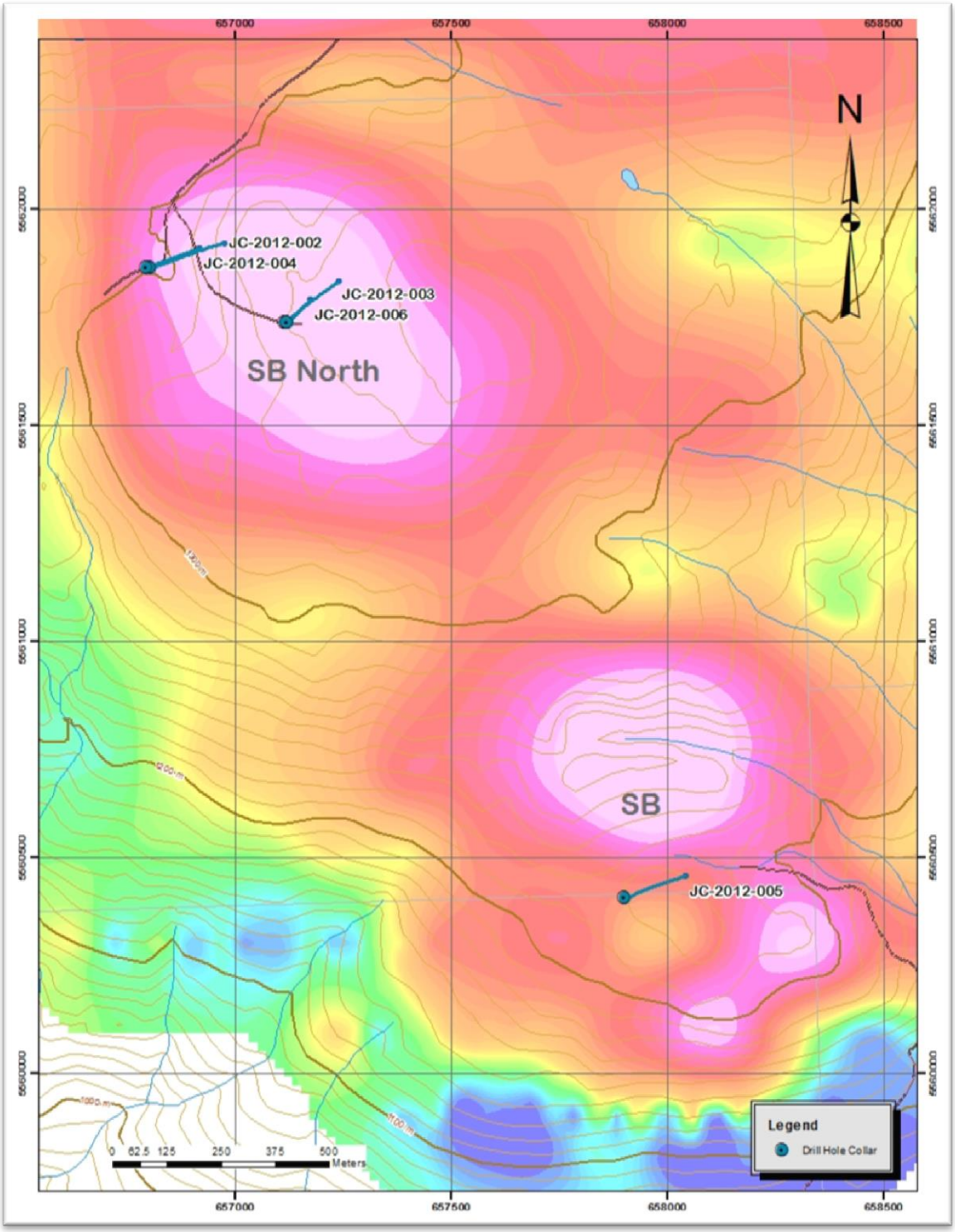

FIGURE 9: IP CHARGEABILITY SLICE AT 1100 METRES OF THE SB AND SB NORTH TARGETS WITH DRILL HOLES JC-2012-002, JC-2012-003, JC-2012-004, JC-2012-005 AND JC-2012-006

The hole intersected mostly a medium grey coloured, medium grained intrusion with about equal proportions of alkali feldspar, plagioclase and mafics. Quartz made up about 5 to 10% of the intrusive. In the logs, this unit is called a monzonite. The monzonite is moderately magnetic throughout most of the hole. Only trace amounts of chalcopyrite were noted in core and the hole failed to intersect any significant mineralization. Some argillic and potassic (alkali feldspar) alteration does pick up somewhat in the bottom of the hole. Hole JC-2012-005 is interpreted to have intersected the distal portion of a potential porphyry (propylitic zone).

SB North Target, Drill Hole JC-2012-002, JC-2012-003, JC-2012-004 and JC-2012-006

Drill holes JC-2012-002, JC-2012-003, JC-2012-004 and JC-2012-006 tested the CH2 chargeability anomaly identified in the Conventional IP/Resistivity Survey report (Imrie, 2012) (Figures 3, 9 and 10).

All 4 holes intersected mostly what is believed to be altered versions of the monzonite drilled in JC-2012-005. The holes intersect numerous very broken, rubbly and gouged sections. Alteration is complex. Pervasive felted reddish biotite is found in numerous sections and is interpreted to represent potassic alteration of mafic minerals. Silicified and pyritic zones are also encountered and are interpreted as phyllic alteration. Both the potassic and phyllic zones are magnetite destructive (non-magnetic). Clay alteration of both the feldspars and gouged zones occurs throughout most of the holes. This is interpreted as argillic alteration and is believed to be overprinting the earlier alteration phases. Also of note are sections with white feldspars that have been altered to clay. These might possibly represent an overprinting argillic alteration of an earlier albite or sodic-calcic alteration phase.

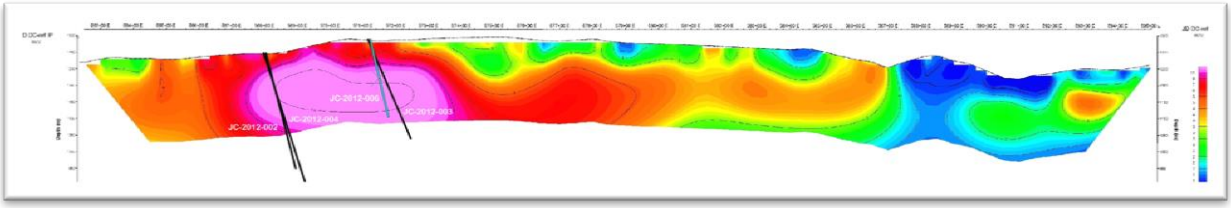

Figure 10: Drill Holes JC-2012-002, JC-2012-003, JC-2012-004 and JC-2012-006 plotted on top of chargeability inversion section line 61900 (Imrie, 2012) showing projected chargeability target

Chalcopyrite and molybdenite mineralization was encountered in all the SB North holes. For hole JC-2012-002 the best assay was 0.218 % copper over 3.07 metres and 0.025 % molybdenum over 1.87 metres; for hole JC-2012-004 the best assay was 0.572 % copper over 1.43 metres and 0.016 % molybdenum over 1.59 metres; for hole JC-2012-003 the best assay was 0.332 % copper over 1.86 metres. Also of note in hole JC-2012-003 were numerous gold intercepts with the best assay at

FIGURE 11: CORE FROM THE BOTTOM OF HOLE JC-2012-002 SHOWING THE PROGRESSION FROM TEXTURALLY DESTRUCTIVE INTENSE PHYLLIC AND ARGILLIC ALTERATION, POTASSIC ALTERATION TO LESS ALTERED, TEXTURAL PRESERVED MONZONITE

FIGURE 12: CHALCOPYRITE MINERALIZATION WITHIN PERVASIVE PHYLLIC ALTERED MONZONITE

0.669 grams per tonne gold over 1.74 metres as well as 0.263 grams per tonne gold over 5.26 metres and 0.165 grams per tonne gold over 4.64 metres. The copper numbers were minimal in these sections.

FIGURE 13: CORE TECHNICIAN IN ACTION

DISCUSSION

The drill holes into the SB North target have clearly intersected a significant hydrothermal system. As Dilles (2012) states, "the hydrothermally altered rocks that lie above and lateral to porphyry copper type ore deposits are commonly poorly mineralized, and extend hundreds of meters to up to 10 km from the mineable ores." The challenge is to determine where the SB North holes fit into the porphyry model and determine the vectors that may point to the centre of the system. After taking the "Exploration Footprints of Hydrothermal Ore Deposits" short course at the 2013 AMEBC Mineral Exploration Roundup, I tried to use some of the principals presented in the course, without much success. The assay package chosen was aqua regia digestion followed by ICP-ES for the Jesse Creek core. The ICP-MS has a much lower detection limit than ICP-ES and is better suited for detecting anomalies of the pathfinder elements. The 4 acid digestion is also more capable of dissolving most minerals. Even with the limitations of the assay package chosen, one can conclude that there is some enrichment in copper, gold, antimony, bismuth and molybdenum in the SB North zone.

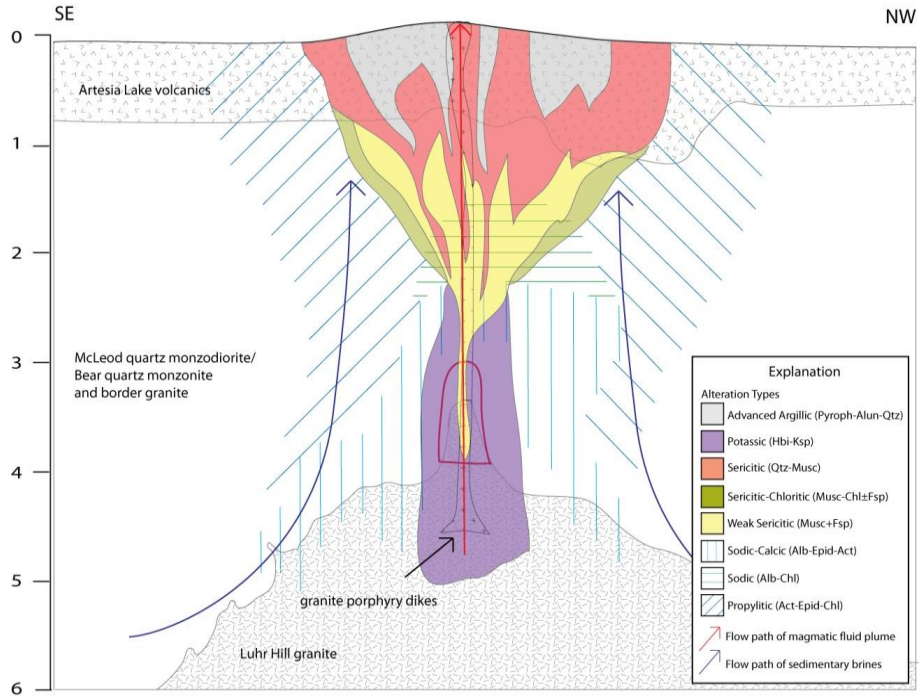

FIGURE 14: TYPICAL ALTERATION AROUND A PORPHYRY (DILLES, 2012)

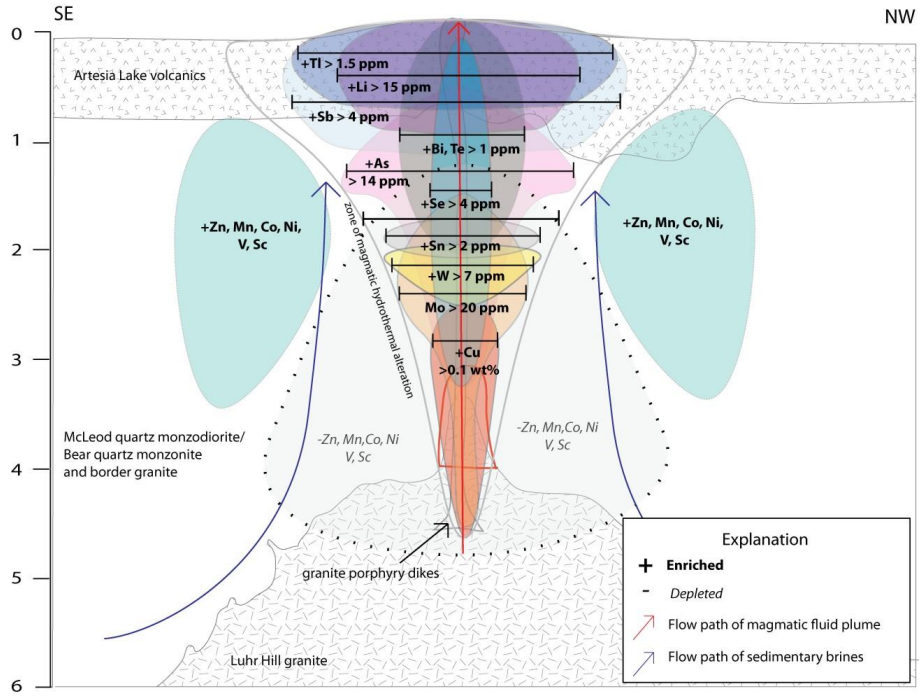

FIGURE 15: PORPHYRY FOOTPRINT - ENRICHMENT AND DEPLETION OF TRACE ELEMENTS AROUND A PORPHYRY CENTRE (DILLES, 2012)

Conclusion and Recommendations

The drill results from the SB North zone are encouraging and further drilling is warranted on the property.

Before continued drilling however a magnetic geophysics survey of the 2012 IP grid is recommended. This will help in delineating geology and alteration. Although there is substantial glacial till in the northern area of the claims, soil geochemistry in combination with IP geophysics, magnetic geophysics and geology should all help in guiding further drilling.

Although I have digitized some of the geology from historic workings in the southern portion of the claims around the Chase area, I would also recommend completing the digitizing of all past work followed by ground checking of past showings and anomalous samples and grid geologic mapping.

In the Chase area, I would target the contact between the chargeability low of diorite and the chargeability high of surrounding hornfelsed volcanics and sediments, especially where surface mineralization and alteration are evident.

For the SB North zone, I would consider re-assaying holes JC-2012-002, JC-2012-003, JC-2012-004, and JC-2012-006 using a 4 acid digest and ICP-MS and apply some of the zoning parameters of trace elements (Tl, Li, Sb, Bi, Te, As, Se, Sn, W, Mo, Zn, Mn, Co, Ni, V and Sc) suggested by research by Dilles et al (2012) to help determine where the current drill holes fall into the porphyry model (Figures 14 and 15) and to help vector future drill holes.

In summary, the Jesse Creek property has plenty of smoke around, indicating there may be a buried porphyry deposit in the area. A 10,000 metre drill program is needed to adequately test the property.

STATEMENT OF EXPENDITURES

Personnel - Field					Subtotal	Totals
Andrew Wilkins/ OCP	17	days @	$ 775.00	per day	$ 13,175.00	
Rick Kemp/CMG	7.5	days @	$ 775.00	per day	$ 5,812.50	
Lucia Theny/OCP	39	days @	$ 650.00	per day	$ 25,350.00	
Tobias Schottler/CMG	37	days @	$ 650.00	per day	$ 24,050.00	
Munro Pickering/CMG	4	days @	$ 550.00	per day	$ 2,200.00	
Matt McGuiness /CMG	42	days @	$ 450.00	per day	$ 18,900.00	
Greg Sotoropolous/CMG	42	days @	$ 450.00	per day	$ 18,900.00	$ 108,387.50
Office Prep and Report						
Andrew Wilkins	18	days @	$ 775.00	per day	$ 13,950.00	
Lucia Theny	5	days @	$ 650.00	per day	$ 3,250.00	$ 17,200.00
Assay Costs						
Drill Core	970	samples @	$ 36.42	per sample	$ 35,322.64	
Freight					$ 4,850.00	$ 40,172.64
Drilling Costs						
Coring	2301	metres @	$ 117.78	per metre	$ 270,965.71	
Field Cost					$ 122,995.60	
Consumables					$ 61,877.56	
Equipment					$ 27,753.60	
Water Truck Operator					$ 62,944.00	
Manning					$ 13,619.20	
Fuel					$ 13,506.44	
Mob Demob					$ 61,996.93	$ 635,659.04
Transportation						
Truck Rental					$ 8,125.00	
ET Vehicle					$ 4,375.00	
Fuel					$ 4,890.00	$ 17,390.00
Other						
Room and Board	447	mandays @	$ 111.00	per manday	$ 49,617.00	
Administration					$ 20,000.00	
Equipment rental					$ 3,954.33	
Field supplies					$ 5,000.00	
Other					$ 10,000.00	$ 88,571.33
TOTAL Expenditures						**$ 907,380.51**

REFERENCES

Allen, A. R., 1968: Geophysical Magnetometer Survey, VAL #1 & #2 Groups, Nicola M. D., B.C., November 30, 1968: assessment report prepared for Vanguard Explorations Ltd.; filed with the B.C. Ministry of Energy, Mines and Petroleum Resources, Assessment Report 1,799, 14 pages with maps.

Allen, A. R., 1969: Geophysical and Geochemical Surveys, Nicola M. D., September 12, 1969: assessment report prepared for Gibraltar Mines Ltd.; filed with the B.C. Ministry of Energy, Mines and Petroleum Resources, Assessment Report 2,375, 14 pages with maps.

Allen, A. R., 1970: Magnetometer Survey, Mike Group, Nicola M. D., June 30, 1970; assessment report prepared for Silver Key Explorations Ltd.; filed with the B.C. Ministry of Energy, Mines and Petroleum Resources, Assessment Report 2,466, 15 pages with maps.

Belik, G., 2011: Geological Report on the Jesse Creek Property, Nicola Mining Division, British Columbia; private report dated November 27, 2011; 22 pages.

Blanchflower, J. D., 2012: Technical Report on the Jesse Creek Property, Nicola Mining Division, British Columbia, Canada;

Buchholz, J. and Hirst, P. E., 1969: Magnetometer and Geochemical Report on the Fir Group of Mineral Claims, Merritt Area, Nicola Mining Division, B.C., November, 1969; assessment report prepared for Fort Reliance Minerals Limited; filed with the B.C. Ministry of Energy, Mines and Petroleum Resources, Assessment Report 2,101, 23 pages with maps.

Cockfiled, W. E., 1948: Geology and Mineral Deposits of Nicola Map-area, British Columbia: Geological Survey of Canada, Memoir 249,164 pages.

Dilles, J.H., 2012: Footprints of porphyry Cu deposits: Vectors to the hydrothermal center using mineral mapping and litho-geochemistry.

Faessler, C. W., 1962: Report on an Induced Polarization Survey, Justice Group of Claims, Merritt, British Columbia, August, 1962: assessment report prepared by Hunting Survey Corporation Limited for Vanmetals Exploration Limited, filed with the B.C. Ministry of Energy, Mines and Petroleum Resources, Assessment Report 461, 32 pages with maps.

Faulkner, D., 1982: Prospecting Report on the CQ # 1 Mineral Claim, Nicola Mining Division, NTS 92I/2W, February 28, 1982; assessment report prepared for Pine Valley Explorers Ltd. (N. P. L.), filed with the B.C. Ministry of Energy, Mines and Petroleum Resources, Assessment Report 10,186, 10 p.

Fiess, K. M., 1991: Merritt Area Core Descriptions, February 18, 1991; private report accompanying Assessment Report 20,964 by C. Hagel; filed with the B.C. Ministry of Energy, Mines and Petroleum Resources, Assessment Report 21,179, 11 pages with maps.

Gatenby, L. B., 1958: Geological, Geochemical and Geophysical Report on the KL #7 and #8 Groups of 16 Claims in the Nicola Mining Division of B.C.; assessment report prepared for Rio Tinto Canadian Exploration Ltd.; filed with the B.C. Ministry of Energy, Mines and Petroleum Resources, Assessment Report 229, 19 pages with maps.

Hagel, C., 1990: Exploration Drilling Report on the Abba Claims, Nicola Mining Division, British Columbia, November 22, 1990; private report prepared for Clarence and Pat Hagel; filed with the B.C. Ministry of Energy, Mines and Petroleum Resources, Assessment Report 20,964, 48 pages with maps, sections and analyses.

Holcapek, F., 1973: Report on the Magnetometer Survey, ES and SA Mineral Claims, October 18, 1973; assessment report prepared for Minas De Cerro Dorado Ltd. (NPL); filed with the B.C. Ministry of Energy, Mines and Petroleum Resources, Assessment Report 4,640, 17 pages with maps.

Kelly, S., 1979: Report to Verify Assessment Work on the Two Cinderella Units near Merritt, Nicola Mining Division, B.C., March 28, 1979; private report prepared for H. Allan filed for assessment with the B.C. Ministry of Energy, Mines and Petroleum Resources, Assessment Report 7,218, 8 pages with maps.

Lewis, T., 1980: Geophysical Report on the Stagecoach and Pumpkin Mineral Claims located in the Nicola Mining Division, January 1980; private report prepared by Noranda Exploration Company, Limited for

Wayne Livingstone; filed with the B.C. Ministry of Energy, Mines and Petroleum Resources, Assessment Report 8,728, 12 pages with maps.

Lorimer, M. K., 1962: Report on a Magnetometer Survey of the H.J. 13, 14, 16 and 18 Mineral Claims, Nicola M.D., February 5, 1962; assessment report filed with the B.C. Ministry of Energy, Mines and Petroleum Resources, Assessment Report 398, 11 pages.

Mark, D. G., 1996: Geophysical Report on IP, Resistivity, and Magnetic Surveys over the Jesse Creek Property, Cinderella-Chase Grid, Merritt Area, Nicola Mining Division, B.C., December 2, 1996; private report prepared for Conlon Resources Corporation; filed with the B.C. Ministry of Energy, Mines and Petroleum Resources, Assessment Report 24,832, 46 pages with maps.

Mark, D. G., 1997: Geophysical Report on IP, Resistivity, and Magnetic Surveys over the Jesse Creek Property, Cinderella-Chase and Mike Grids, Merritt Area, Nicola Mining Division, B.C., September 9, 1997; private report prepared for Conlon Resources Corporation; filed with the B.C. Ministry of Energy, Mines and Petroleum Resources, Assessment Report 25,143, 78 pages maps.

Meyers, R. E. and Hubner, T. B., 1990: Nicola Lake Region, Geology and Mineral Deposits, Part A; B.C. Ministry of Energy, Mines and Petroleum Resources, Mineral Division, O. F. 1990-29. McMillan, W. J.,

1974: Stratigraphic Section from the Jurassic Ashcroft Formation and Triassic Nicola Group contiguous to the Guichon Creek Batholith, B.C. Ministry of Energy, Mines and Petroleum Resources, Geological Fieldwork 1974, Paper 1975-1, pages 27 - 34.

McMillan, W. J., 1977: Nicola Project, Promontory Hills; B.C. Ministry of Energy, Mines and Petroleum Resources, Geological Fieldwork 1977, Paper 1978-1, pages 31 - 36.

McMillan, W. J., 1978b: Nicola Project , Merritt Area; B.C. Ministry of Energy, Mines and Petroleum Resources, Geological Fieldwork 1978, Paper 1979-1, pages 41 - 46.

McMillan, W. J., 1981: Nicola Project - Merritt Area; B.C. Ministry of Energy, Mines and Petroleum Resources, Preliminary Map 47 (North and South Sheets).

Monger, J. W. H. and McMillan, W. J., 1984: Bedrock Geology of Ashcroft (92I) Map-area; Geological Survey of Canada, Open File 980.

Monger, J. W. H. and McMillan, W. J., 1984: Geology, Ashcroft, British Columbia; Geological Survey of Canada, Map 42-1989, Sheet 1, Scale 1:250 000.

Moore, J. M., 1989: Geology along the LITHOPROBE Transect between the Guichon Creek Batholith and Okanagan Lake; B.C. Ministry of Energy, Mines and Petroleum Resources, Geological fieldwork 1988, Paper 1989-l. pages 93-98.

Moore, J. M. and Pettipas, A., 1990: Nicola Lake Region, Geology and Mineral Deposits, Part A; B.C. Ministry of Energy, Mines and Petroleum Resources, Mineral Division, Geological Branch, Open File 1990-29.

Preto, V. A., 1979; Geology of the Nicola Group between Merritt and Princeton; B.C. Ministry of Energy, Mines and Petroleum Resources, Bulletin 69.

Quintana Minerals Corporation, 1977: Geological Map of the Jesse Creek Project, NTS 92 I/2, dated November 30, 1976 and revised February, 1977; archived scanned map available from B.C. Ministry of Energy, Mines and Petroleum Resources, Mineral Division, Geological Branch.

Schau, M. P., 1968: Geology of the Upper Triassic Nicola Group in South-central British Columbia; unpublished Ph. D. thesis, University of British Columbia.

Schlax, M. G., 1982: Induced Polarization Survey of the Jesse Property, March 18, 1982; assessment report prepared for K. Wayne Livingstone; filed with the B.C. Ministry of Energy, Mines and Petroleum Resources, Assessment Report 10,210, 17 pages with maps and pseudosections.

Stadnyk, M. P., 1968: Report on a Geochemical Survey, Rob Mineral Claim Group, Jesse Creek, B.C., August 8, 1968; private report prepared for Laura Mines Ltd. (N. P. L.); filed with the B.C. Ministry of Energy, Mines and Petroleum Resources, Assessment Report 1,598, 28 pages with maps.

Szabo, N. L., 1971: Geochemical Survey of the S.B. Group, Merritt Area, Nicola Mining Division, British Columbia, October 5, 1971; private report prepared for Cominco Ltd.; filed with the B.C. Ministry of Energy, Mines and Petroleum Resources, Assessment Report 3,285, 11 pages with maps.

Taylor, D. P., 1972: Geochemical Report of the E.S. and S.A. Calim Groups, Merritt, B.C., October 21, 1972; assessment report prepared for Minas de Cerro Dorado Ltd. (N. P. L.); filed with the B.C. Ministry of Energy, Mines and Petroleum Resources, Assessment Report 3,896, 18 pages with maps.

Wells, R. C., 1989: Diamond Drilling Report on the Petrie Property; B.C. Ministry of Energy, Mines and Petroleum Resources, Assessment Report 18583.

Wells, R. C., 1993: Geophysical Magnetic Assessment Report for the Jesse Creek Property, Qz #2 Grid, Nicola Mining Division, British Columbia, NTS 92I/2, August 23, 1993; private report prepared for Conlon Copper Corporation; filed with the B.C. Ministry of Energy, Mines and Petroleum Resources, Assessment Report 23,025, 45 pages with maps.

Wells, R. C., 1994a: Geological Assessment Report for the Jesse Creek Property, Cinderella-Chase Grid, Nicola Mining Division, British Columbia, NTS 92I/2, January 31, 1994; private report prepared for Conlon Copper Corporation; filed with the B.C. Ministry of Energy, Mines and Petroleum Resources, Assessment Report 23,258, 47 pages with maps and analyses.

Wells, R. C., 1994b: Diamond Drilling Assessment Report for the Jesse Creek Property, Mike Grid, Nicola Mining Division, British Columbia, NTS 92I/2, December 3, 1994; private report prepared for Conlon Copper Corporation; filed with the B.C. Ministry of Energy, Mines and Petroleum Resources, Assessment Report 23,646, 48 pages with maps, sections and analyses.

Wells, R. C., 1995: Phase 1 and 2 Diamond Drilling Assessment Report for the Jesse Creek Property, Mike Grid, Nicola Mining Division, British Columbia, NTS 92I/2, August 18, 1995; private report prepared for Conlon Copper Corporation; filed with the B.C. Ministry of Energy, Mines and Petroleum Resources, Assessment Report 24,021, 57 pages with maps, sections and analyses.

Wells, R. C., 1996: Phase 3 Diamond Drilling Assessment Report for the Jesse Creek Property, Mike Grid, Nicola Mining Division, British Columbia, NTS 92I/2, January 20, 1996; private report prepared for Merritt Copper Corporation; filed with the B.C. Ministry of Energy, Mines and Petroleum Resources, Assessment Report 24,255, 53 pages with maps, sections and analyses.

Wells, R. C., 1998a: Geochemical Assessment Report for the Jesse Creek Property, Jean-Anaconda Grid, Nicola Mining Division, British Columbia, NTS 92I/2, January 20, 1998; private report prepared

for Conlon Resources Corporation; filed with the B.C. Ministry of Energy, Mines and Petroleum Resources, Assessment Report 25,403, 51 pages with maps and analyses.

Wells, R. C., 1998b: Prospecting, Sampling and Trenching Report for the Jesse Creek Property, Cinderella-Chase and Jean-Anaconda Grids, Nicola Mining Division, British Columbia, NTS 92I/2, July 1, 1998; private report prepared for Conlon Resources Corporation; filed with the B.C. Ministry of Energy, Mines and Petroleum Resources, Assessment Report 25,592, 71 pages with maps and analyses.

Wells, R. C., 1999a: Report on the Phase I Diamond Drilling Program 1999, Jesse Creek Property, Cinderella Chase Grid, Nicola Mining Division, British Columbia, NTS 92I/2, July 15, 1999; private report prepared for Conlon Resources Corporation; filed with the B.C. Ministry of Energy, Mines and Petroleum Resources, Assessment Report 25,975, 78 pages with maps, sections and analyses.

Wells, R. C., 1999b: Company Report on Phase 2 Diamond Drilling, Jesse Creek Property, Cinderella-Chase Grid, Nicola Mining Division, British Columbia, NTS 92I/2; private report prepared for Conlon Resources Corporation.

Wells, R. C., 2001: Geochemical-Geological Report, Jesse Creek Property, Fold Grid Area, Nicola Mining Division, British Columbia, NTS 92I/2, October 25, 2001; private report prepared for Conlon Resources Corporation; filed with the B.C. Ministry of Energy, Mines and Petroleum Resources, Assessment Report 26,671, 51 pages with maps.

Wolfard, M. R., 1976: Ground Magnetic Survey, JE #1 through 8 Claims, Nicola Mining Division, November, 1976; private report prepared by Quintana Minerals Corporation for Corbin J. Robertson; filed with the B.C. Ministry of Energy, Mines and Petroleum Resources, Assessment Report 6,132, 13 pages

STATEMENT OF QUALIFICATIONS

I, Andrew Wilkins, do hereby certify that:

I am a graduate of the University of British Columbia with a Bachelor of Science Degree majoring in Geology, obtained in 1981.

I have been employed within the mining industry since 1978, having worked in mineral exploration in Canada, Mexico and the United States.

I am a member of the Association of Professional Engineers and Geoscientists of BC (#121825).

I supervised the 2012 Jesse Creek Project for Ocean Park Ventures and Dundarave Resources.

I believe this report accurately depicts the information available at the time of its writing.

Dated this 23th day of June, 2013

Andrew L. Wilkins B.Sc., P.Geo.

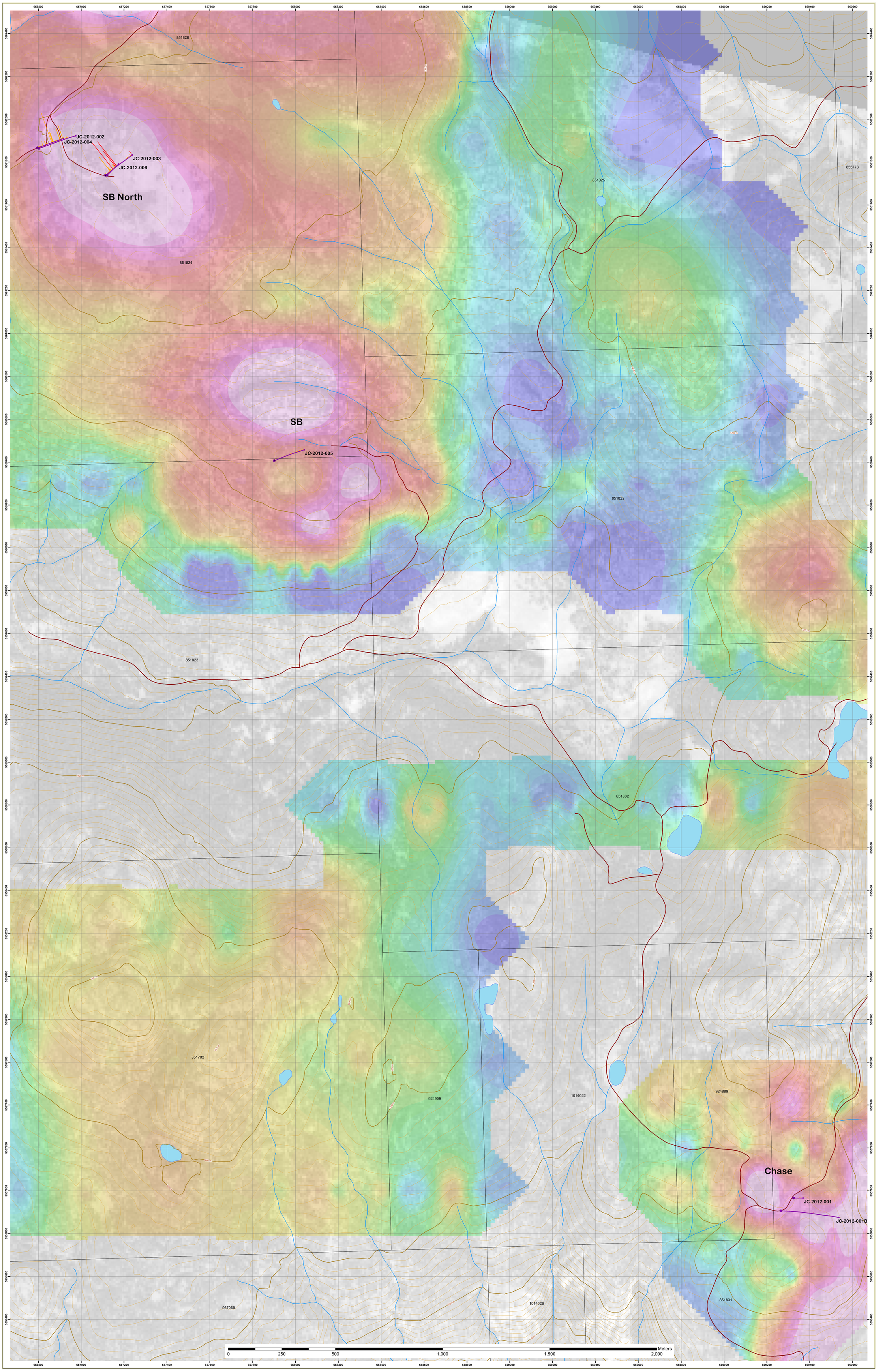

Andrew Wilkins
Geoclimb Consulting

N

Legend

- Drill Hole Collar
- Drill Hole Trace
- Copper Profile
- Gold Profile
- Roads

Dundarave Resources Inc.

Jesse Creek Project
Nicola Mining Division
British Columbia, Canada

Target and Drill Hole Location Map with IP Chargeability

Scale - 1:5,000 NTS 92I/02 Map 1
Datum - NAD83, UTM Zone 10U

Andrew Wilkins - Geoclimb Consulting

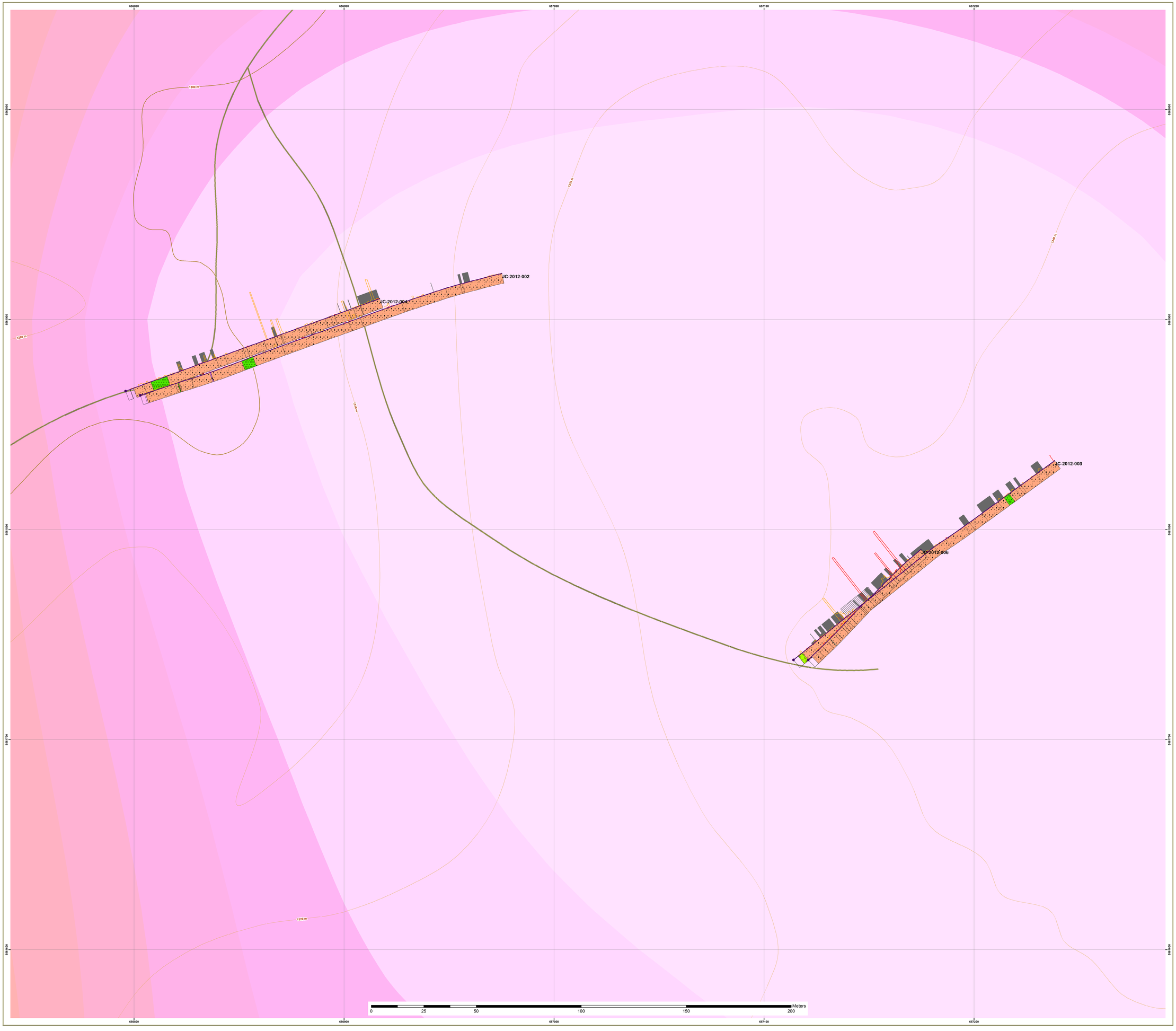

Andrew Wilkins
Geoclimb Consulting

N

Legend

Lithology

- cas; ovb; casing and overburden

Intrusive Rocks

- dkmf; mafic dyke
- fp; feldspar porhyry dyke
- mz; monzonite

Nicola Group

- Nskga; garnet skarn
- Nvcl; Nvbx; volcaniclastics and volcanic breccia
- Nand; andesitic to basaltic, feldspar phyric flows

Stucture

- BXcr; crackle breccia
- BXhy; hydrothermal breccia
- BXjg; jigsaw breccia
- FtZn; fault zone
- Drill Hole Collar
- Drill Hole Trace
- Copper Profile
- Gold Profile
- Roads

Dundarave Resources Inc.

Jesse Creek Project

Nicola Mining Division
British Columbia, Canada

SB North Plan Map with Drill Holes, Lithology, Structure and IP Chargeability

Scale - 1:500 NTS 92I/02 Map 2

Datum - NAD83, UTM Zone 10U

Andrew Wilkins - Geoclimb Consulting

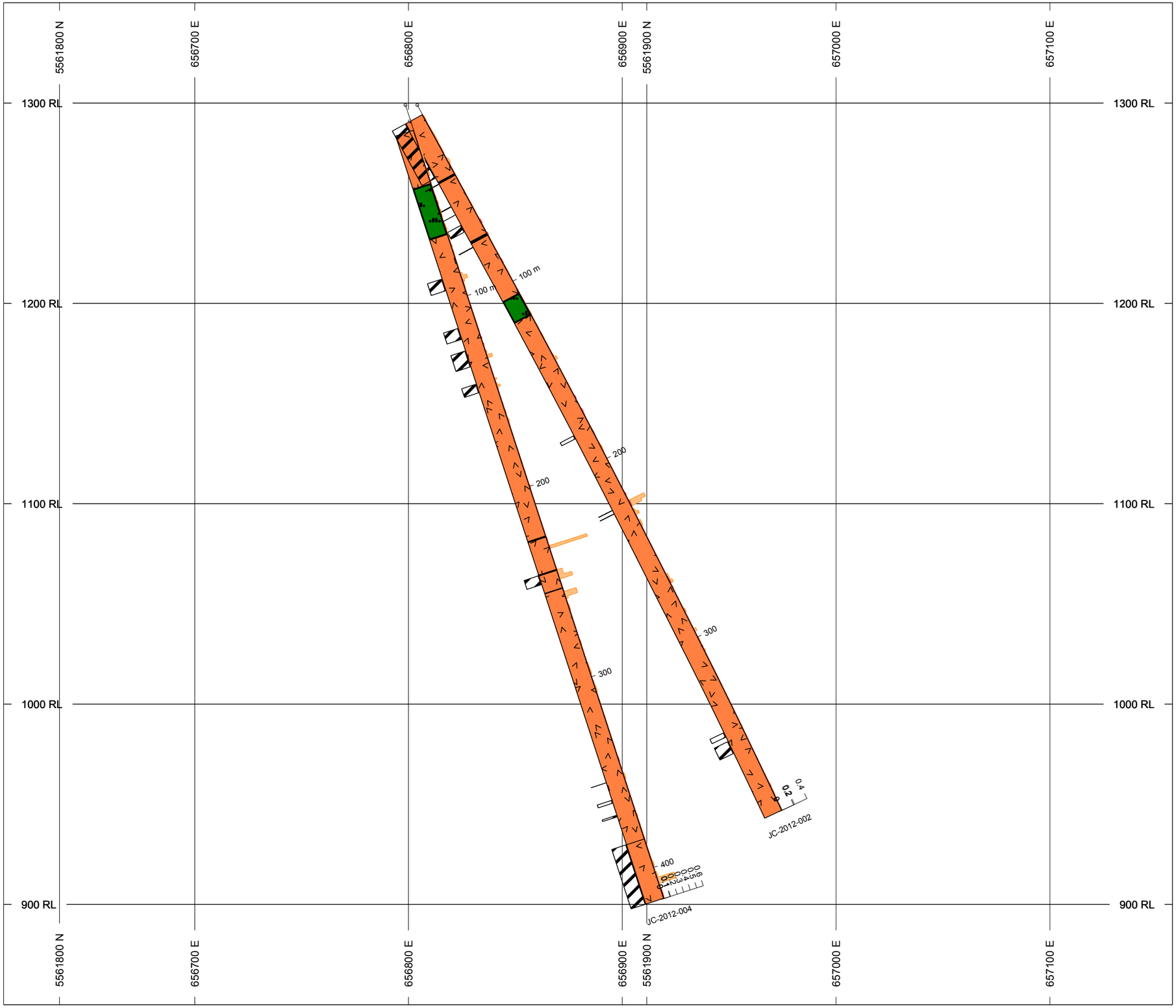

HOLES PLOTTED

TOTAL 2

JC-2012-002 JC-2012-004

PROFILES	L/R	COL
Cu_%	R	
Au_ppm	R	

ROCK CODES	PAT	LABEL	DESCRIPTION
LithCode		cas	casing
		mz	monzonite
		Nskga	garnet skarn
		Nand	dark coloured, massive to felspar phyric andesite to basalt flows

ROCK CODES	PAT	LABEL	DESCRIPTION
StrCode		FtZn	fault zone
		BXjg	jigsaw breccia

SECTION SPECS:

REF. PT. E, N	656884 m	5561890 m
EXTENTS	581.9 m	500.1 m
SECTION TOP, BOT	1350 m	849.9 m
TOLERANCE +/-	12.5 m	

SCALE

(m)

-20 0 20 40 60 80

*unknown

AZIMUTH = 70°

N W E S

Dundarave Resources Inc.

Jesse Creek Property

Drill Hole Cross Section

Map 3

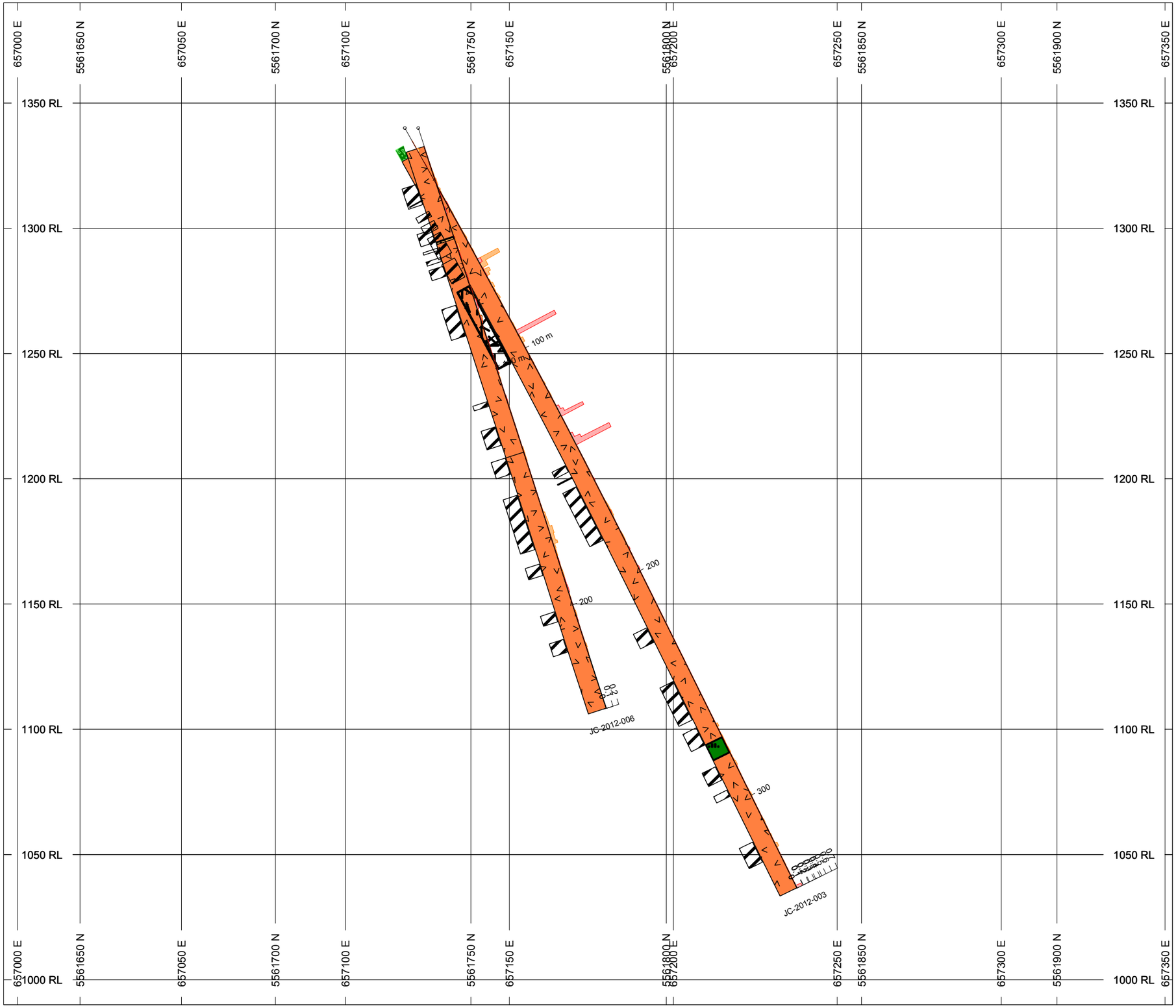

HOLES PLOTTED

TOTAL 2

JC-2012-003 JC-2012-006

PROFILES	L/R	COL
Cu_%	R	
Au_ppm	R	

ROCK CODES LithCode	PAT	LABEL	DESCRIPTION
		cas	casing
		mz	monzonite
		fp	feldspar porphyry
		Nvcl	dark coloured andesite lapilli tuff
		Nand	dark coloured, massive to felspar phyric andesite to basalt flows

ROCK CODES StrCode	PAT	LABEL	DESCRIPTION
		FtZn	fault zone
		BXcr	crackle breccia
		BXhy	hydrothermal breccia

SECTION SPECS:

REF. PT. E, N	657174 m	5561780 m
EXTENTS	465.4 m	400 m
SECTION TOP, BOT	1390 m	990 m
TOLERANCE +/-	12.5 m	

SCALE

(m)

-20 0 20 40 60

*unknown

AZIMUTH = 50°

N W E S

Dundarave Resources Inc.

Jesse Creek Property

Drill Hole Cross Section

Map 4

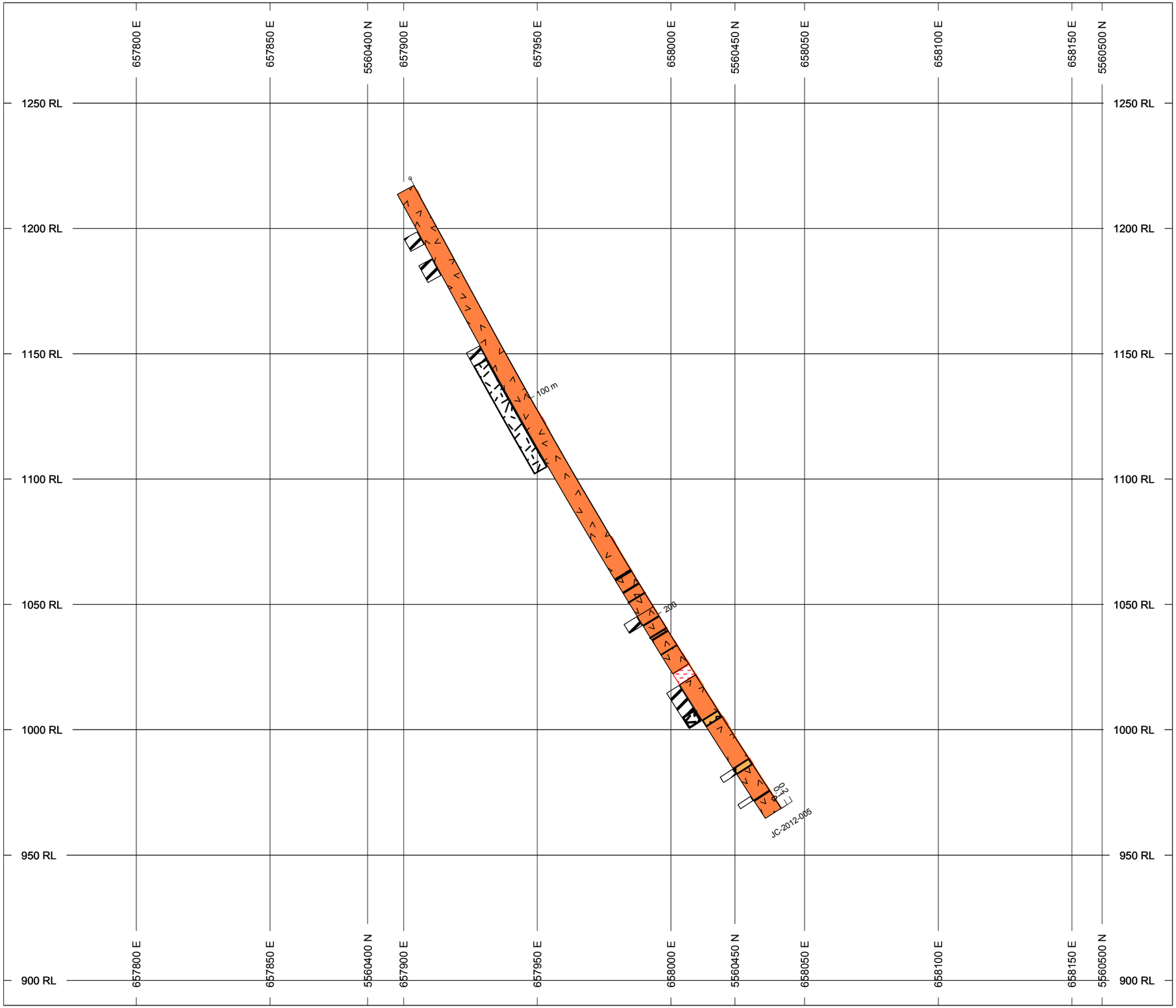

HOLES PLOTTED

TOTAL 1

JC-2012-005

PROFILES	L/R	COL
Cu_%	R	
Au_ppm	R	

ROCK CODES LithCode	PAT	LABEL	DESCRIPTION
		cas	casing
		mz	monzonite
		fp	feldspar porphyry
		Nvbx	quartz feldspar breccia and tuff
		dkmf	mafic dyke

ROCK CODES StrCode	PAT	LABEL	DESCRIPTION
		FtZn	fault zone
		BXcr	crackle breccia
		BXhy	hydrothermal breccia

SECTION SPECS:

REF. PT. E, N	657969 m	5560430 m
EXTENTS	465.4 m	400 m
SECTION TOP, BOT	1290 m	890 m
TOLERANCE +/-	12.5 m	

SCALE

(m)

-20 0 20 40 60

*unknown

AZIMUTH = 70°

N W E S

Dundarave Resources Inc.

Jesse Creek Property

Drill Hole Cross Section

Map 5

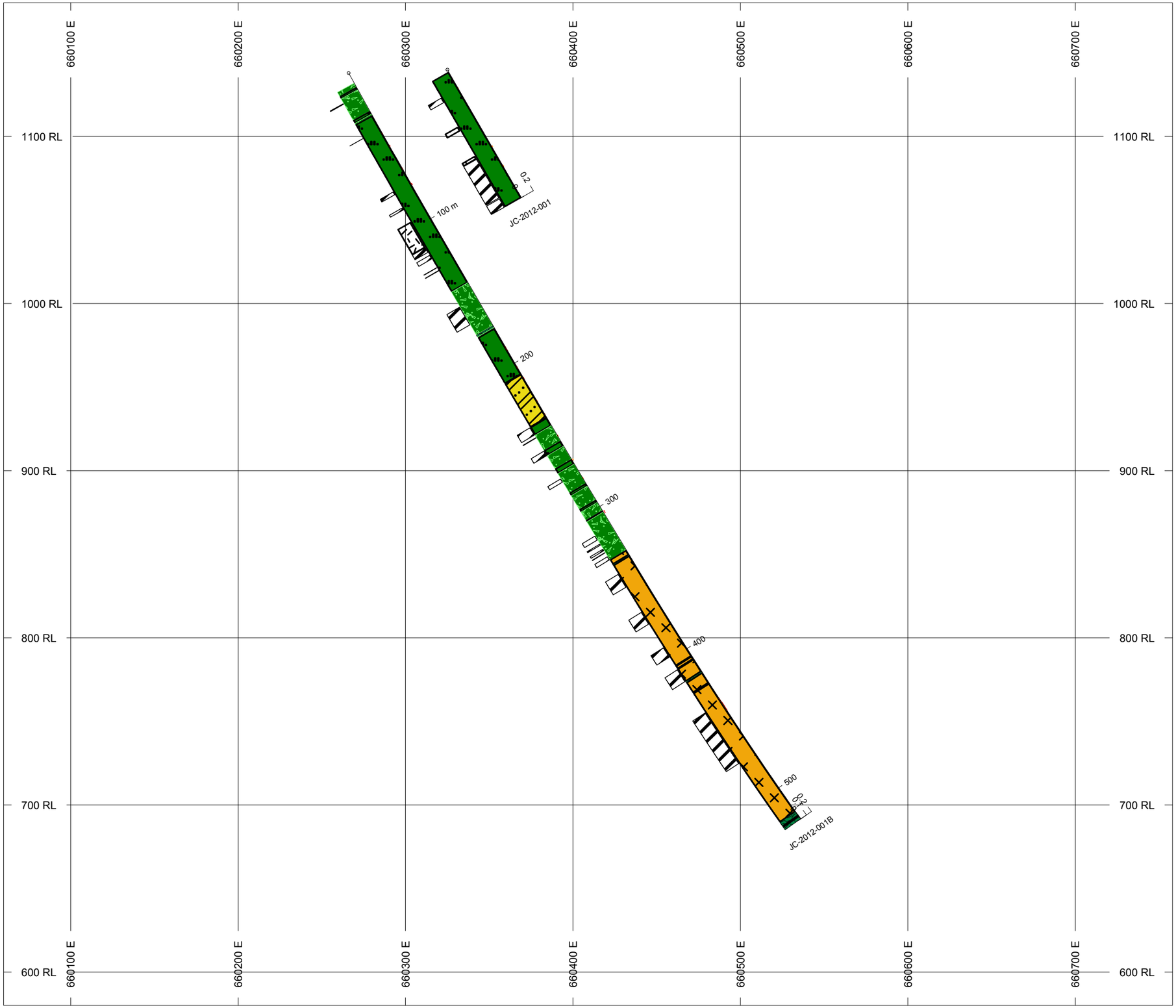

HOLES PLOTTED

TOTAL 2

JC-2012-001 JC-2012-001B

PROFILES	L/R	COL
Cu_%	R	
Au_ppm	R	

ROCK CODES LithCode	PAT	LABEL	DESCRIPTION
		cas	casing
		Nda	porphyrytic dacite to rhyollite flows and breccia
		subvolcanic	calcareous tuff, sediments and massive tuff
		Nvcl	dark coloured andesite lapilli tuff
		Nand	dark coloured, massive to felspar phyric andesite to basalt flows
		dkmf	mafic dyke

ROCK CODES StrCode	PAT	LABEL	DESCRIPTION
		FtZn	fault zone
		BXcr	crackle breccia

SECTION SPECS:

REF. PT. E, N	660409 m	5556920 m
EXTENTS	698.1 m	600 m
SECTION TOP, BOT	1180 m	580 m
TOLERANCE +/-	50 m	

SCALE

(m)

-20 0 20 40 60 80 100

*unknown

AZIMUTH = 90°

N W E S

Dundarave Resources Inc.

Jesse Creek Property

Drill Hole Cross Section

Map 6

APPENDIX 1 – 2012 DRILL HOLE LOGS

Drill Logs Lithology Legend			
		cas	casing
	TrJ	mz	monzonite
	TrJ	gd	granodiorite
	TrJ	fp	feldspar porphyry
	TrJ	qfp	quartz feldspar porphyry (breccia) dykes
	TrJ	di	diorite
	TrJ	md	microdiorite, basalt (dificult to distinguish from Nicola Group andesite to basalt flows TrJ Nan)
	Pg	TSss	conglomerate, lithic wacke, arkosic sandstone
	J	HAsh	mudstone and shale
	TrJ	Nvbx	quartz feldspar breccia and tuff with large angular to subangular fragments of andesite to dacite within a siliceous quartz eye feldspar porphyry matrix
	TrJ	Nlm	massive to poorly bedded limestone and limy sediments
	TrJ	Nskga	garnet skarn
	TrJ	Nda	porphyrytic dacite to rhyollite flows and local breccia
	TrJ	Ntf	fine bedded calcareous tuff, immature sediments, massive tuff
	TrJ	Nvcl	dark coloured monolithic andesite lapilli tuff, breccia, more felsic heterolithic lapill tuff, breccia with andesite, dacite and local sedimentary clasts
	TrJ	Nand	dark green to grey, massive to plagioclase porphyritic andesite to basalt flows
		dkmf	mafic dyke
		dkin	intermediate dyke
		dkfs	felsic dyke

Property	**Jesse Creek Property**						
Prospect	Chase IP						
Location	Merritt, British Columbia						
Company	Ocean Park Ventures						
Contractor	Ocean Park Ventures/Coast Mountain Geological						
HoleID	JC-2012-001						
Logged By	Lucia Theny, Tobias Schoettler						
	Actual			**Proposed**			
Datum	NAD83 Zone 10						
Easting	660325			660324			
Northing	5556966			5556955			
Elevation	1140			1124			
Azimuth	90			90			
Dip	-60			-60			
Length (m)	88.39			500			
Survey Type	No Survey (lost hole)						
Magnetic Declination	16.8592						
Magnetic Field Strength	55495	**"+/-"**	2000	=	53495	to	57495
Magnetic Dip	71.5	**"+/-"**	1.5	=	70	to	73
Mag Field Calculator	http://www.ngdc.noaa.gov/geomag-web/#declination						
Conversion Factor	3.280839895						
Drill Contractor	**Morecore Drilling**						
Core Diameter	HQ						
Start Date	21-Nov-12						
Finish Date	26-Nov-12						
Cassing In	No						
Cassing Capped	No						
Purpose	To test geophysical IP anomaly associated with the Chase showing.						

HoleID	From	To	From(sec)	To(sec)	LithCode	Lithology	AltCode	Alteration	StrCode	Structure	Description
JC-2012-001	-	1.52			cas	Casing					No recovery
JC-2012-001	1.52	88.39			Nand	Basalt					Strongly - intensively fractured rock, grades to gravel, presumably as a result of weathering. Light- to medium grey, predominantly aphanitic - fine grained, dense, massive, feature poor, non descript volcanic rock, tentatively identified as andesite. Moderately- strongly magnetic throughout. Trace disseminated pyrite +/- throughout. Locally vesicular. FeOx coating on fracture planes +/- throughout. Lower contact based on fault, fault plane at 40 deg TCA, slickenlines on frac at 50deg TCA and associated breccia at 70deg TCA.
JC-2012-001			12.75	16.10	Nand				FtZn	Fault	Lithology is very reminiscent to/ continuation of overlying interval. 15 cm fault gouge at 12.15 - 12.30m underlain by weakly - moderately fractured material bearing variably orientated (preferably @ shallow angle to CA, mm - cm scale, white calcite veinlets and veins+/- hematite. Preferred orientation of fractures @ 60 - 70 deg to CA.
JC-2012-001			16.10	17.70	Nand						Same lithology as above. Interval hosts mm scale vesicles, 3% modally, ep+/-py+/-hem+/-tr cpy. Alteration consists of ep, chlor, mag, py. Weak bleaching overall. Interval hosts trace hairline carb fracs. Trace py overall.
JC-2012-001			17.70	17.85	Nand					Foliation	Small subsection displays weakly - moderately developed fabric/ foliation @ approx 55 deg to CA
JC-2012-001			17.85	26.95	Nand		PRP	Bleaching, Epidote			Lighter grey - pale olive greenish grey colour within this subsection is associated with increased, locally significantly increased epidote content: +/- epidote filled vesicles, +/-epidote bearing hairlines and veinlets, locally grading to moderate - strong, patchy - pervasive epidote. At 20.28 - 20.41m a highly epidote bearing (associated with calcite, trace - minor pyrite and trace to minor unknown red mineral) vein @ 40 - 60 deg to CA. UC gradational based on colour change. LC Sharp, distinct, @ 40 deg to CA.
JC-2012-001			26.95	27.28	Nand						Short subsection truncated by sharp contacts displays prominently vesicular texture. Estimated 35 - 40 %, < mm - few mm sized vesicles are filled with epidote and an unknown (Fe bearing carbonate?), brick red mineral. Very sharp contacts may suggests a fragment?, possibly autobrecciation?
JC-2012-001	-		27.28	32.72	Nand		PRP	Epidote, bleaching			Andesite as described above. Weakly - moderately epidote altered associated with weak bleaching and associated with weak calcite (predominantly hairlines) and unknown, patchy pervasive orange - brick red mineral (possibly iron bearing carbonate?)
JC-2012-001			32.72	35.57	Nand		CRB	Calcite in veinlets	BXcr	Fracturing, crackle breccia, faulting	Strongly fractured rock. Minor gouge on fracture surfaces. Moderately - strongly crackle brecciated by < mm - approx cm scale, white calcite veinlets at 32.72 - 33.2. At 33.27 - 33.6m highly vesicular subsection as described at 26.95 - 27.28m: No contacts detectable due to strong fracturing. At 35.4m slickensides on fracture planes sub parallel to CA.
JC-2012-001	-		35.57	52.95	Nand						Andesite, as described above. Predominantly moderately fractured, within < several dm wide subsections strongly fractured. Locally prominently vesicular (few % < 7mm vesicles, different from 26.95 - 27.28m). Bears minor amount of +/- calcite, +/- epidote, +/- pyrite bearing tr to locally 1%, and variably orientated hairlines and veinlets. Amount of predominantly pyrite- and epidote bearing veinlts downwards increasing? Minor subsection of ep crackle breccia present. Two preferred fracture orientations @0deg and 30 to 55degs TCA, veining is locally parallel. LC: Sharp, distinct, marked by abruptly increasing fracturing of core and highly increased, white, calcite bearing veinlets underlying LC.
JC-2012-001	-		52.95	55.00	Nand				BXcr		This subsection with relatively dark colour and strong crackle brecciation near UC is downwards decreasing to weak - moderate. White crackle hairlines and veinlets are variably orientated and comprise calcite +/- entirely. LC based on gradational colour change and decreasing brecciation; broken core, no plane.

HoleID	From	To	From(sec)	To(sec)	LithCode	Lithology	AltCode	Alteration	StrCode	Structure	Description
JC-2012-001	-		55.00	82.00	Nand		PRP	epidote, chlorite, calcite, pyrite	BXcr	strong, locally intense at all angles, preferred orientation 60 deg TCA. Trace slickenlines.	Continuation of above andesite, aphanitic to very fine grained, relatively dark grey green in colour. Weak to moderate +/- zones of py hairline with ep+/- bleached halos. Minor carb hairlines +/-ep present, possible trace rhodochrosite associated with carb vn. Locally patches of chloralt phenos +/- py rims. Py and hem on occasional fractures. Short subsection from 76.66 to 77m, highly vesicular fragment, with variably very sharp to non-descript contacts, indicating fragment? Unit grades in and out of competent core to intensely fractured core, cm scale gravel. Trace py throughout.
JC-2012-001	-		82.00	82.31	Nand		PRP	epidote, chlorite, calcite, pyrite, hem? FeCo3?			increased alt section, distinctly reddish colour with sub cm to larger than 3cm sub round to irregular highly ep bearing outlines, up to 35%. Upper and lower contacts are irregular but sharp.
JC-2012-001	-		82.31	88.39	Nand				FtZn	Repetition? of in and out rubbly core might suggest parallel faults.	Continuation of interval from 55 to 82m

HoleID	From	To	Width	Recovered	RQD Recovery	Recovery%	RQD%
JC-2012-001	1.52	2.13	0.61	0.55	-	90%	0%
JC-2012-001	2.13	5.17	3.04	2.12	-	70%	0%
JC-2012-001	5.17	8.21	3.04	2.72	-	89%	0%
JC-2012-001	8.21	11.25	3.04	2.21	-	73%	0%
JC-2012-001	11.25	14.29	3.04	2.53	0.69	83%	23%
JC-2012-001	14.29	17.33	3.04	2.76	1.52	91%	50%
JC-2012-001	17.33	20.37	3.04	2.81	1.67	92%	55%
JC-2012-001	20.37	23.41	3.04	2.26	1.57	74%	52%
JC-2012-001	23.41	26.45	3.04	2.80	1.40	92%	46%
JC-2012-001	26.45	29.49	3.04	2.69	1.05	88%	35%
JC-2012-001	29.49	32.53	3.04	2.82	1.92	93%	63%
JC-2012-001	32.53	35.57	3.04	2.67	0.56	88%	18%
JC-2012-001	35.57	38.61	3.04	2.75	0.62	90%	20%
JC-2012-001	38.61	41.65	3.04	2.83	0.57	93%	19%
JC-2012-001	41.65	44.69	3.04	2.64	0.19	87%	6%
JC-2012-001	44.69	47.73	3.04	2.38	0.41	78%	13%
JC-2012-001	47.73	50.77	3.04	2.61	0.42	86%	14%
JC-2012-001	50.77	53.81	3.04	2.62	1.04	86%	34%
JC-2012-001	53.81	56.85	3.04	2.59	0.45	85%	15%
JC-2012-001	56.85	59.89	3.04	2.30	0.24	76%	8%
JC-2012-001	59.89	62.93	3.04	2.09	0.16	69%	5%
JC-2012-001	62.93	65.97	3.04	2.50	0.38	82%	13%
JC-2012-001	65.97	69.01	3.04	2.55	0.12	84%	4%
JC-2012-001	69.01	72.05	3.04	2.59	0.54	85%	18%
JC-2012-001	72.05	75.09	3.04	2.17	-	71%	0%
JC-2012-001	75.09	78.13	3.04	2.59	0.33	85%	11%
JC-2012-001	78.13	81.17	3.04	2.28	0.66	75%	22%
JC-2012-001	81.17	84.21	3.04	2.47	0.43	81%	14%
JC-2012-001	84.21	87.25	3.04	2.56	0.96	84%	32%

Property	**Jesse Creek Property**						
Prospect	Chase IP						
Location	Merritt, British Columbia						
Company	Ocean Park Ventures						
Contractor	Ocean Park Ventures/Coast Mountain Geological						
HoleID	JC-2012-001B						
Logged By	Lucia Theny, Tobias Schoettler						
	Actual			**Proposed**			
Datum	NAD83 Zone 10						
Easting	660266						
Northing	5556906						
Elevation	1138						
Azimuth	90.65			90			
Dip	-60.9			-60			
Length (m)	522.95			500			
Survey Type	Ranger Multi Shot						
Magnetic Declination	16.85						
Magnetic Field Strength	55495	**"+/-"**	2000	=	53495	to	57495
Magnetic Dip	71.5	**"+/-"**	1.5	=	70	to	73
Mag Field Calculator	http://www.ngdc.noaa.gov/geomag-web/#declination						
Conversion Factor	3.280839895						
Drill Contractor	**Morecore Drilling**						
Core Diameter	HQ						
Start Date	27-Nov-12						
Finish Date	05-Dec-12						
Cassing In	No						
Cassing Capped	No						
Purpose	To test geophysical IP anomaly associated with the Chase showing.						

HoleID	From	To	From(sec)	To(sec)	LithCode	Lithology	AltCode	Alteration	StrCode	Structure	Description
JC-2012-001B	-	4.56			cas	Casing					No recovery
JC-2012-001B	4.56	6.80			ovb	Overburden					Rubbly gravel core
JC-2012-001B	6.80	8.30			Nvcl	Andesite volcaniclastic					Lt to med grey, very fine grained to aphinitic. Weakly dark spotted+/-fspar phyric (fspar crystal fragments)? Stongly fractured with FeOx on most fracture surfaces. Dark green to black subround mm to 5mm size clasts or lapilli. Non magnetic or calcareous. Trace disseminated py. LC arbitrarily chosen due to strongly broken core.
JC-2012-001B	8.30	9.76			Nvcl	Heterolithic volcaniclastic					Dark grey black green pink, highly variable, fragmental. Fragments range from subangular to subround, mm to cm scale, clast supported. Fragments are heterolithic. Interval is moderately magnetic and has patchy HCL reaction. Trace py. LC arbitrarily chosen due to strongly broken core.
JC-2012-001B	9.76	11.25			Nand	Basalt					Lt to med grey, very fine grained to aphinitic. Weakly dark spotted+/-fspar phyric (fspar crystal fragments)? Stongly fractured with FeOx on most fracture surfaces. Dark green to black subround mm to 5mm size clasts or lapilli. Non magnetic or calcare
JC-2012-001B	11.25	26.15			Nvcl	Andesite volcaniclastic					Dark grey black green pink, highly variable, fragmental. Fragments range from subangular to subround, mm to 4cm scale, clast supported. Fragments are heterolithic. Interval is moderately magnetic and has patchy HCL reaction. Patchy bleaching, patchy disseminated epidote to sections of strong patchy pervasive. Whithin strong ep alt sections, fragments display bleaching. Unit is strongly scratch resistant. Moderately fractured at 55 to 75deg tca, hem and calcite on fracture surfaces. Locally trace py, grading up to 0.5%locally as diss and hairline vnlts. Calcite veins +/- py minor throughout. LC arbitrarily chosen due to strongly broken core.
JC-2012-001B			14.30	15.00	Nvcl				FtZn	Fault, strongly to intensely fractured, gouge	Strongly locally intensely fracutured core grading to fine gravelly gouge. Locally slickenlines on fracture surfaces.
JC-2012-001B	26.15	28.05			Nand	Basalt					Dark grey aphinitic groundmass, hosting pistachio green mm scale sub to euhedral fapar (3%) and mm to 5mm scale subrounded vesicles (10%). Vesicles appear to be epidote filled. Epidote +/- tr calcite hairline vnlts grade from mod to cbx, mm scale, occasionaly display faint ep halos. Moderately magnetic. Trace py in vnlts and vesicles. LC sharp, distinct at 55deg tca.
JC-2012-001B	28.05	29.00			Nvcl	Andesite volcaniclastic					Same lithology as 11.25 to 26.15m. Increase in pervasive mod to strong ep, associated to moderate bleaching. Interval hosts weak to mod interstitial chlorite.
JC-2012-001B	29.00	116.80			Nand	Basalt					Dark grey green grading to pale med brown beige aphinitic ground mass bearing variable % subhedral mm scale fspar. Vesicle concentration is highly variable, from 10% to not detectable. Fspars become more pink in colour with depth, approx 32m, associated with slightly bleach and grey brown groundmass. Around 65m pinky fspars become less detectable, possibly due to pervasive kpar alt. Highly bleached section, from 46.1 to 47.1m is non magnetic and most textures are obliterated, py increases to 1%. Vesicles develop pink and scratch resistant halos (kspar?) over m scale intervals from 61 to 69m. Moderately magnetic throughout with minor patches of non magnetism. Moderate grading to locally strong fractures, FeOx and calcite present on fracs. Minor to mod hairline calcite vnlts with occasional halos, mm scale, at all orientations. Trace local siderite on fracture surfaces. Py occurs dominantly in vesicles, trace in hairlines often with significant bleached halos, overall 0.2%. LC: Sharp, distinct, based on incipient strong fracturing.
JC-2012-001B			38.30	38.60	Nand				FtZn	Fault, gouge	Moderately fractured competent core with clay to gravelly gouge on shallow angle fracs. Slickenlines present.

HoleID	From	To	From(sec)	To(sec)	LithCode	Lithology	AltCode	Alteration	StrCode	Structure	Description
JC-2012-001B			74.90	77.12	Nand				FtZn	Fault, gouge	Slickenlines and calcarous gouge present. Ground milled core over 10cm.
JC-2012-001B			85.90	87.48	Nand				FtZn	Fault, gouge	Slickenlines and calcarous gouge present.
JC-2012-001B			95.80	113.30	Nand				BXcr	Brittle fracture	From 95.8 tp 116m core is very brittle with open elongate cavities, partially reheald (calcite +/- siderite?) fractures and overall shattered appearance. Vesicles are predomiantly filled with epidote, +/- chlorite. Orientation of elongate cavities and fractures appear very variable overall, but somewhat preferrable @ 30 and 50 deg to CA? White calcareous veinlets amount to trace and are somewhat preferrably orientated @ shallow angle to CA. This portion to be interpreted as halo enveloping a fault?
JC-2012-001B			113.30	116.80	Nand				FtZn	Fault, moderate to intensely fractured, gouge	Moderately- to intensivelz fractured core locally grades to gougy, +/- clayey coating on fracture planes. Larger core pieces display brown beige colour and are very reminiscentto/ same as overlying interval, +/- with intensively shattered appearance. Locally slickensides on fracture planes detectable: No orientation due to fracturing. Indication of weak, inconsistant calcite bearing veinlets. LC: Distinct, sharp, based on incipient dark green grey lithology; broken core, no plane.
JC-2012-001B	116.80	131.40			Nand	Andesite volcaniclastic					Dirty dark green grey, predomiantly sandy volcaniclastic locally and rarely displays , 2cm sized, irregualr, lithic fragments. Weak - moderate, patchy magnetism, +/- entirely lacking within large (+/- faulted) subsections. Predomiantly dense, masssive, homogenous, featurepoor. Trace dissemianted pyrite and trace pyrite as constituent of veinlets. Minor chlorite based on colour; rarely chloritic patches. Epidote as constituent of veins/ veinlets and disseminations amount to minor. Calcite appears to be variable from trace to strong: Shows as variable amounts of veining (locally strong - intense hydrothermal breccia veining, see sub intervals) and moderate disseminated calcite within subsections, particularly close to LC. Indication of faulting (fracturing, slickensides on fracture planes, gouge seams) +/- throughout entire interval. Majority of material is strongly - intensively fractured. LC Indistinct, sharp, irregular, 50 deg to CA.
JC-2012-001B			118.60	121.40	Nand				FtZn	Fault, crackle, hydrothermal breccia, gouge	Crackle breccia as a result of white, variably orientated, < 5mm calcite veinlets from UC to approx 120.2m grades to hydrothermal breccia: Angular, dark green, +/- < 5cm host fragments are embedded in white, highly calcite bearing matrix. +/- matrix supported. Approx dm wide, soft, clayey - fine gravely gouge seam is sandwiched between fracture planes @ UC 30 deg to CA and LC 80 deg to CA.
JC-2012-001B			127.13	127.50	Nand				FtZn	Fault, gouge	> 5cm, dirty olive green grey, weakly calcareous gouge seam in conatact with slickenside bearing fracture plane @ 25 deg to CA.
JC-2012-001B			129.32	129.45	Nand				FtZn	Fault, gouge	Approx dm wide, dark grey, calcite bearing, silty - coarse sandy gouge seam overlies fracture plane with faintly developed slickensides @ 85 deg to CA.
JC-2012-001B	131.40	144.20			Nand	Basalt					Variably dirty light grey bleached (near UC) - medium brown beige - dirty pale bleached - medium dirty grey, +/- feldsparphyric and +/- vesicular volcanic is very reminiscent to 29.0 - 113.3m. < mm to rarely 3mm sized feldspar phenocrysts are predominantly pinkish coloured (indicating K bearing alteration), amount to few % and are embedded in variably pinkish - green grey, aphanitic matrix. < 10% vesicles in subsections are filled with +/- calcite, +/- chlorite, +/- pyrite and +/- epidote. Locally pyrite bearing hairlines are enveloped by prominent. cm scale bleached halos. Calcite in hairlines, veinlets and disseminated calcite amount to weak - moderate. Disseminated and hairline pyrite amounts to < 0.2%. Magnetism is lacking throughout majority of material. LC: Indistinct, sharp, broken core, no plane.

HoleID	From	To	From(sec)	To(sec)	LithCode	Lithology	AltCode	Alteration	StrCode	Structure	Description
JC-2012-001B	144.20	174.06			Nvcl	Andesite volcaniclastic					Med to dark grey green, predominantly sandly to weakly gravelly volcaniclastic. Homogeneous, heterolithic, moderately magnetic, weakly disseminated calcite bearing, sub mm fspar crystal bearing, pressumably reworked. Weak pervasive chlor alt, minor bleached sub-sections. Trace white calcareous hairlines and vnlts, grading to crackle breccia within patches. Moderately fractured, 55 to 70 deg tca preferred orientations, locally grading to rubbly faulted core over intervals. Trace disseminated py. LC: sharp,indistinct, lost in broken core.
JC-2012-001B			154.40	167.00	Nvcl				FtZn	Fault, strongly to intensely fractured, gouge	Strongly locally intensely fracutured core grading to fine gravelly gouge, fractures with clay occur on shallow angles. Locally slickenlines on fracture surfaces. Larger pieces of core display patchy to locally pervasive weak to moderately strong ep alt, +/- on fracture planes. Majority of interval hosts white sub to few mm wide variably oriented inconsistent gpsum+/- minor calcite bearing vnlts. From 159m to 161m interval hosts pinkish, strongly calcareous hairlines and vnlts, variably oriented, +/- ep, minor py. From 158 to 158.6m prominent foliation, highlighted by ep, +/- pervasive carb, at 15 deg tca. Similar fol from approximately 162.2 to 162.3, gouge seam in contact at fracture plane parallel to fol. From 165 to 166.77 prominentbrick red hematite and calcire bearing coating/veining, slickenlines present sub parallel tca, weak pervasive ep bearing vnlts. Ep appears to increase towards lower contact.
JC-2012-001B	174.06	175.24			dkmf	Mafic dyke					Dk grey green, aphanitic to fine grained mafic dyke. Pervasive chlor alt, weak disseminated ep alt associtated within patches of vesicles, moderately calcareous. Moderately magnetic. Weak grading to minor crackle calcite veins at all orientations. Interval hosts 0.5% disseminated py. LC: sharp, distinct, at 80deg tca.
JC-2012-001B	175.24	175.91			Nvcl	Andesite volcaniclastic					Short seciton of sandy volcaniclastics, same as overlying mafic dyke.
JC-2012-001B	175.91	207.75			Nand	Basalt					Med dirty brown pink grey, aphinitic, dense, feature poor, vesicular basalt. Interval hosts up to 10% vesicles with associtated hem, ep, chlor, kspar and py, trace tourmaline, vesicles up to cm scale. Trace ep vnlts present. Interval hosts sub mm sized, subhedral fspar phenocrysts, locally up to10%. Variable possible pervasive kspar alt and as halos to vesicles. Bleached to beige to grey within sub sections, non magnetic, py increases as 1% disseminated. Moderately to locally strongly fractured. Overall 0.2% py, mostly as disseminations and in vesicles, occasionally as hairlines. LC: sharp indistinct intrusive at 50deg tca. Truncate bedding in underlying unit.
JC-2012-001B			202.08	204.95	Nand		SIL	Silicified			Lt pink beige aphanitic groundmass. Bears 20% sub mm to rarely 3mm size +/- irregular outlines comprising white mineral - qtz?and py. Hosts few preferrable sub parallel tca mm scale py+/-qtz+/-calcite hairlines, enveloped by 3cm wide pale grey cream halos with wavy outlines (albite?) sub parallel tca. Alteration is strong to intense and strongly obscures primary textures. Unit is very scratch resistant. Non magnetic and non calcareous. Mod to strongly fractures with local slickenlines and thin gouge coating on fracture planes, occur at shallow angle. Overall alt appears to be associated to shallow angle veins. LC: based on alt front at 30deg tca, associated to abrupt colour change to dark green grey and incipent magnetism.
JC-2012-001B	207.75	238.00			Ntf	Interbedded, reworked sandstone, siltstone and gravel					Interval consists of a large alternating sequence of variably silty to sandy to gravelly and fragment bearing intercepts. Bedding near upper contact at 10deg tca, locally finely bedded to sub cm wide beds. Entire interval appears to be reworked, based on heterplothic composition of fragment bearing intercepts.

HoleID	From	To	From(sec)	To(sec)	LithCode	Lithology	AltCode	Alteration	StrCode	Structure	Description
JC-2012-001B			207.75	211.80	Ntf						Silt and sand bedded at 15deg tca. Weak - moderate chlor, ep and calcite (disseminations and veinlets), trace hematite associated with veins. Locally moderate kspar alt as vn halo associated with trace tourmaline? Up to 0.5% finely diss py, locally trace cpy? LC: bedding contact 15deg tca.
JC-2012-001B			211.80	223.44	Ntf						Coarse sand to gravel, brown green reddish. Local short interval displaying bedding at 22deg tca. Patchy hematite and hem on occasional frature planes amounting to mod alt. Moderate chlor and minor locally grading to mod ep as dissem and halos. Calcite present in hairlines and weak patchy pervasive, vnlts up to 2mm, at 50deg tca. Py seems to be associated to ep in vns and stringers, 0.2% overall. LC: gradational over ~1m.
JC-2012-001B			223.44	225.55	Ntf						Med to coarse sand, green brownish to green beige. Grains are sub round to sub round. Pervasive calcite associated with increase ep. Weak to mod ep as disseminations grading to patches. Weak chlor and hematite as disseminations. Interval scratch resistant and non magnetic. Minor veining, predominantly calcite+/-py+/-ep. 1% py near upper contact decreases to trace at lower contact. LC: bedding contact at 20deg tca.
JC-2012-001B			225.55	237.70	Ntf						Silt, beige to pink to green. Local pervasive carb alt, mostly restricted to hairlines. Minor hematite on fractures and as disseminations. Weak to mod chlor as dissem and in associations with veins. Ep is mod as dissem and with veins. Minor Kspar as halos to predominantly calcite veins. Trace tourmaline associated with kspr? From 234m downwards there is bleaching within increasing ep+/-chlor+/-calcire, resulting in a weakly mottled texture. Trace dissem tourmaline. Overall 0.2%py, upper portion with <0.5% decreasing to absent 234m downwards. LC: bedding contact at 15deg tca.
JC-2012-001B			237.70	238.00	Ntf						Fine to med sand and silt layers, pinky orange and grey. Bedding occurs at 15deg tca. Moderate kspar alt, trace chlor and ep as disseminations. Less than 1%py disseminations and wisps. LC: based on broken core.
JC-2012-001B	238.00	243.36			Nand	Basalt			FtZn	Fault, moderate to intensely fractured	Moderately to intensely fractured core, med grey to green grey, very fine grained to aphinitic. Majority of unit is dense, massive and feature poor. Local indication of 10% subhedral sub mm size chlor alt fspar phenos. Intense fracturing obliterated textures. Interpreted as a mafic subvolcanic, basalt. Variably non to weakly magnetic. Weak to moderate pervasive chlor. From upper contact to 241.1 intensely altered core. Minor hem on fracture planes. Indication of white hairline calcite vnlts, mm scale, no detectable preferred orientation. Trace local slickenlines on fracture surfaces. Interval hosts trace disseminated py. LC: based on change in lithology, lost in broken core.
JC-2012-001B	243.36	251.30			Nvcl	Andesite volcaniclastic					Silt to fine sand, green beige grey pink, bedded volcaniclastic. Patchy moderate disseminated calcite, moderate pervasive ep- weakly preferable to some beds, weak disseminated grading to patchy chlor, occationally preferential to some beds. Weak to moderate patchy pervasive strata bound silica. Pervasive moderate calcite throughout. Dominant bedding orientation at 15deg tca. Non magnetic, highly fractured and local faulting. At 246.6m fabric occuring at 20 deg tca. Interval hosts vein set very reminisent to 202.08 to 204.95, with the wavy halo (albite?). Interval hosts trace py. LC: bedding contact at 25deg tca.
JC-2012-001B			244.90	245.40	Nvcl				FtZn	Fault, inensely fractured	Intensely fractured core, slickenlines on fractures at shallow angle to core angles. Gouge on fracture planes sub parallel tca. Hematite staining on fractures +/- weak.
JC-2012-001B	251.30	254.20			Nvcl	Andesite volcaniclastic					Gravel fragment bearing amounting to 30% with sandy to silty matrix, pistachio green, dk green, minor beige and pink. Moderate pervasive ep, calcite, chlor. Moderately scratch resistant, non magnetic. Moderately fractured with hematite and possibly FeOx on frac surfaces. Trace py overall. LC: based on change in lithology, lost in broken core.

HoleID	From	To	From(sec)	To(sec)	LithCode	Lithology	AltCode	Alteration	StrCode	Structure	Description
JC-2012-001B	254.20	257.70			Nand	Basalt			FtZn	Fault, moderate to intensely fractured, gouge	Dk green grey, very fine grained to aphinitic, dense, masive, feature poor basaltic subvolcanic. Bears locally up to 5% pistachio green +/- ep alt, rarely up to 8mm sized, vesicles. Mod to intensely fractured core throughout majority of interval. Locally up to several cm wide clay to fine gravelly gouge. From 256m downwards, decreasing fracturing, grading to crackle breccia, veining comprises white calcite. moderately to strongly magnetic. Trace py. LC: based on change intrusive contact, abrupt in lithology, lost in broken core.
JC-2012-001B	257.70	266.93			Nvcl	Andesite volcaniclastic					Continuation from gravel interval above - 251.3 to 254.2. Very homogeneous, fresher appearing, darker green in colour downwards, slightly coarser grained- occasional fragments up to dm scale. Interval is moderately magnetic (possibly due to less alt). Weak, locally moderate, sub mm to 5mm white calcite veins, somewhat preferrably steep. LC: sharp distinct lost in broken core, based on change in lithology.
JC-2012-001B	266.93	270.20			Nand	Basalt					Dark grey green very fine grained to aphinitic, dense, massive, feature poor. Locally hosts minor vesicles close to upper contact. Interval hosts 8cm wide deformable gouge seam, upper contact at 50 deg, lower contact at 45deg tca, at 268.84m. Interval host mod to strong white calcite veining, grading to weak crackle. Weak local pervasive patches of carb alt. Mod to strongly magnetic. 0.2% disseminated py. LC: based on change in lithology, very indistinct, sharp at 60 deg tca?
JC-2012-001B	270.20	283.74			Nvcl	Andesite volcaniclastic					Continuation from gravel interval above - 257.7 to 266.93. Very homogeneous, fresher appearing, darker green in colour downwards, slightly coarser grained- occasional fragments up to dm scale. Interval is moderately magnetic (possibly due to less alt). Interval is faulted from 273.65 to 276.2m. LC: sharp distinct associated with cm wide calcareous vein, at 60 deg tca.
JC-2012-001B			273.65	276.20	Nvcl				FtZn	Fault, strongly fractured, monor gouge	Strongly fractured core. Locally, rarely slickenlines on fracture planes, sub parallel tca to 45deg tca. Trace gouge and hem on fracture surfaces. Indicaiton of open fractures with euhedral up to 3mm size calcite crystals. Associated with brittle core: inconsistent varibly +/- healed fractures and elongate cavities.
JC-2012-001B	283.74	285.60			Nand	Basalt					Dark grey green very fine grained to aphinitic, dense, massive, feature poor. Locally hosts minor vesicles close to upper contact. Interval hosts minor white calcite veining. Weak local pervasive patches of carb alt, trace epidote in veins. Mod to strongly magnetic. 0.1% disseminated py. LC: based on change in lithology, broken core with minor gouge, 1cm silty to gravelly weakly to moderately calcareous, 50 deg tca?
JC-2012-001B	285.60	295.37			Nvcl	Andesite volcaniclastic					Dark grey black green pink, highly variable, fragmental. Fragments range from subangular to subround, mm to 4cm scale, clast supported. Fragments are heterolithic. Interval is moderately magnetic and has trace to weak local HCL reaction. Pervasive disseminated epidote with a preference for fragments, minor epidote vnlts. Weak pervasive chlorite. Trace silicification in association with vein halos. Unit is strongly scratch resistant. Moderately fractured at 55 to 75deg tca, hem and calcite on fracture surfaces. Locally trace py, grading up to 0.5%locally as diss and hairline vnlts. Calcite veins +/- py minor throughout. LC:Sharp, distinct, associated with slickenlines on fracture planes at 40 deg tca.

HoleID	From	To	From(sec)	To(sec)	LithCode	Lithology	AltCode	Alteration	StrCode	Structure	Description
JC-2012-001B	295.37	297.00			Nand	Basalt					Olive green grey, 3%subhedral to euhedral, mm to rarely > 5mm pale yellow to pinkish plagioclase, 1% <1.5cm discretly pink elongate, hematite bearing? Veiscles, 8% sub mm to rarely >mm chlorite specs, interpreted as altered mafics, hosted in a aphinitic ground mass. Interval is scratch resistand. Faintly developed fabric at 40deg tca. Non magnetic. Trace pyrite disseminated within groundmass and in vesicles. Trace sub mm scale white calcite viens +/-hematite on margins. LC: based on change in lithology, sharp, distinct at 50deg tca.
JC-2012-001B	297.00	302.90			Nvcl	Andesite volcaniclastic					Dark grey black green pink, highly variable, fragmental. Fragments range from subangular to subround, mm to 10cm scale, clast supported. Fragments are heterolithic. Interval is moderately magnetic and has trace to weak local HCL reaction. Pervasive disseminated epidote with a preference for fragments, minor epidote vnlts. Weak pervasive chlorite. Trace silicification in association with vein halos. Unit is strongly scratch resistant. Moderately fractured, hem and calcite on fracture surfaces. Locally trace py, grading up to 0.5%locally as diss and hairline vnlts. Calcite veins +/- py minor throughout. LC:Sharp, distinct, fracture plane at 55 deg tca.
JC-2012-001B	302.90	303.83			Nand	Basalt					Grey brown, pale mottled aphinitic ground mass. Moderately to strongly magnetic. Weak epidote in vnlts +/- trace py, cpy?. Vesicles are disseminated to patches, sub mm to rarely > than 5mm, 8%. Weak calcareous vnlts, sub mm +/- trace hematite. LC: based on change in lithology, sharp at 50deg tca.
JC-2012-001B	303.83	313.55			Nvcl	Andesite volcaniclastic					Dark brown mauve black green, highly variable, fragmental. Fragments range from subangular to subround, mm to 10cm scale, clast supported, slightly indisctinct. Fragments are heterolithic. Interval is moderately magnetic, decreasing towards lower contact and has trace to weak local HCL reaction. Weak epidote vnlts grading to crackle at lower contact, pervasive epidote withing sub sections, < 0.5m. Weak pervasive chlorite. Trace silicification in association with veins. Unit is strongly scratch resistant. Moderately fractured, hem and calcite on fracture surfaces, closer to lower contact increasing hematite staining on +/- slickenline bearing fractures, increasing epidote alt, significantly increasing chlorite alt, up to a 9cm wide, white qtz+calcite vein at 70deg tca. Locally trace py, grading up to 0.5%locally as diss and hairline vnlts. Quartz calcite veins +/- py minor throughout. LC: Fault plane, underline by 10cm wide clay gravelly gouge seam, at 65deg tca.
JC-2012-001B	313.55	316.60			Nvcl	Andesite volcaniclastic			FtZn	Fault Zone, moderate to intensely fractured core, gouge and breccia	Moderately to intensely fractured core. Underlying upper contact dm wide clay to medium gravelly, highly calcaerous and weakly hematite bearing gouge seam. Up to <0.5m wide intensely brecciated material: variably altered, calcareous, mm to > 4cm sized, angular to sub rounded, indistinct to poorly define fragments, embedded in a green to pale beige matrix. Overprinted by a weak to moderate white calcite crackle breccia. Variably orientated slickenline bearing fracture surfaces, 30 to 65deg tca +/- associated with hematite. Rubbly core from 315.35 to lower contact. Indication of fspar phyric and vesicular subvolcanic within rubbly core. LC: abruptly decreasing fracturing, no plane.
JC-2012-001B	316.60	330.60			Nvcl	Andesite volcaniclastic					Continuation of interval above fault zone. Up to >3m wide subsection with decreasing epidote, from trace to weak, resulting in indistinct appearing fragments and overall dk grey to black colour. Interval host multiple faults: 319.2 to 320.2m, strongly to intensely fractured core grading togouge, slickenlines on fracture planes. 322.75 to 324.1, same as above. 325.15 to 325.62, same as above. 328 to 330.6m, same as above. LC: sharp distinct highly irregular, broken core, no plane.

HoleID	From	To	From(sec)	To(sec)	LithCode	Lithology	AltCode	Alteration	StrCode	Structure	Description
JC-2012-001B			319.20	320.20	Nvcl				FtZn	intensly fractured, gouge	
JC-2012-001B			322.75	324.10	Nvcl				FtZn	intensly fractured, gouge	
JC-2012-001B			325.15	325.62	Nvcl				FtZn	intensly fractured, gouge	
JC-2012-001B			328.00	330.60	Nvcl				FtZn	intensly fractured, gouge	
JC-2012-001B	330.60	333.80			Nda	feldspar porphyry (dacite)					Light to medium green grey, localy beige brown grey, feldspar porphyry. 10% sub mm to < 5mm subhedral to euhedral feldspar phenocrysts embedded in an aphinitic matrix. Phenocrysts througout the majority of material are epidote +/- weakly chlorite altered. Interval is +/- vesicular in subsections. Variably altered, patchy sub sections, alteration bears: moderate epidote (disseminations), weak silicification (patches up to few m wide), trace to locally strong (vnlts, gouge and breccia matrix), irregular weak magnetism (patchy sub sections), trace hematite (fracture surfaces). At 356.1 and 357.15m, interval hosts white egg shaped 2-4cm sized, outlines (vesicles?), bear trace to minor calcite, minor chlorite, trace hematite, highly quartz bearing. From 362.5 to 383m, unit hosts patches and sub sections of mauve grey beige, highly siliceous intercepts, display sharp indistinct contacts- interpreted as alteration (same fspar phyric texture). From 384m epidote alteration increases.
JC-2012-001B			331.60	336.50	Nda	feldspar porphyry, mafic dyke				Fault Zone, moderately to stongly fractured	Medium green grey to pictachio green spotted (altered fspar phenos) feldspar porphyry. Very scratch resistant. Non magnetic. Pervasive mottled texture. Moderate epiodote (dissemination, vnlts). Moderately broken core, partially texturally destructive. Indicaiton of brecciation and shattering associated with minor gouge and chlorite on slickenline bearing fracture planes at 50deg tca. Trace to minor calcite (veins and breccia matric), trace to minor silicification (veins), minor chlorite (disseminations, fracture surfaces). Moderate to locallly strong fractures througout slickenlines on fracture planes, at all angles (0-90deg tca).
JC-2012-001B	333.80	334.45			dkmf	Mafic dyke					Medium to dark grey, minor pistachio green. Moderately to strongly magnetic mafic dyke. Mottle texture resulting from spotted to patchy epidote alteration and locally up to cm sized elongate vesicles +/- pyrite +/- chlorite. UC & LC: sharp, lost in broken core, based on change in colour and presence of magnetism.
JC-2012-001B			340.40	349.70	Nda	feldspar porphyry (dacite?)			FtZn	Fault Zone, moderately to intensely fractured, gouge and breccia	Pale light grey to dirty whiteish to locally beige brown, locally relict fp texture. Large portions primary textutres completely obliterated by brecciation, gouge, and associated alteration. Up to <4m wide breccia zones, strongly to intensely crackle brecciated, locally jig saw fit, predominantly grading to tectonic breccia with angular rarely mm scale to >5 cm fragments, embedded in a pale grey to off white, highy calcareous +/- clay matrix. Competent core sections interupted by <dm to > meter wide deformable clay to medium gravel, weakly to locally strong calcareous and highly clay mineral bearing gouge. From 340.65 to 341.52m, swelling gogue. From 347.5m downwards, increasing competend core with beige brown to mauve colour, obscured primary texture with disseminated hematite? pale green, sericitic? colour. Locally trace disseminated pyrite. LC: based on decreasing alteration and increasing fp texture.
JC-2012-001B			367.00	375.58	Nda	feldspar porphyry (dacite?)			FtZn	Fault Zone, moderate to strong crackle and jigsaw breccia, gouge	Moderately to strongly fractured core, local crackle breccia to jig saw breccia texture, grading to local gouge seams. Abundant slickenlines on fracture planes. Hematite staining on fracture surfaces locally.

HoleID	From	To	From(sec)	To(sec)	LithCode	Lithology	AltCode	Alteration	StrCode	Structure	Description
JC-2012-001B			391.95	398.85	Nda	feldspar porphyry (dacite?)		silc	FtZn	Fault Zone, moderate to strong crackle breccia and tectonic breccia	Strong to intense pervasive silicification throughout sub sections. Sfilicification persists and is interpreted as a gradational halo down to 400m. Moderate to very strong crackle breccia grading into tectonic breccia. Highly calcareous matrix over dm width. Subsections with elongate cavities grading to open fractures (occasionally vuggy) establishing a fabric at 70 deg tca. Slickenlines on fracture planes, up to dm gouge seams.
JC-2012-001B	334.45	405.20			Nda	feldspar porphyry (dacite?)					As described above
JC-2012-001B	405.20	405.30			dkmf	Mafic dyke					Dark grey to black, aphinitic, highly magnetic mafic dyke. Pervasively calcareous. Sharp contacts at 70 and 50deg tca, along slickenlines.
JC-2012-001B	405.30	407.30			Nda	feldspar porphyry (dacite?)					As described above
JC-2012-001B	407.30	407.45			dkmf	Mafic dyke					Dark grey to black, aphinitic, highly magnetic mafic dyke. Minor epidote and bleaching. Hosts weak calcareous crackle breccia. Sharp contacts at 60deg tca, along slickenlines.
JC-2012-001B	407.45	416.15			Nda	feldspar porphyry (dacite?)					As described above
JC-2012-001B			407.52	416.15	Nda	feldspar porphyry (dacite?)			FtZn	Fault Zone, crackle and tectonic breccia, minor gouge	Intense crackle breccia section grading to tectonic breccia associated with strong calcite, slilica and moderate epidote, locally patchy chlorite. Minor gouge and hematie on fracture surfaces. Slickenlines present on fracture planes, at 50 and 60 deg tca.
JC-2012-001B	416.15	417.05			dkmf	Mafic dyke					Dark grey to black, aphinitic, highly magnetic mafic dyke. Minor epidote and bleaching. Hosts weak calcareous crackle breccia. Sharp contacts at 60deg tca (upper), along slickenlines and fault gouge, 75 deg tca (lower).
JC-2012-001B	417.05	424.25			Nda	feldspar porphyry (dacite?)					As described above
JC-2012-001B	424.25	424.62			dkmf	Mafic dyke					Dark grey to black, aphinitic, highly magnetic mafic dyke. Minor epidote and bleaching. Hosts weak calcareous crackle breccia. Contacts lost in broken core.
JC-2012-001B	424.62	517.38			Nda	feldspar porphyry (dacite?)					As described above
JC-2012-001B			438.11	474.70	Nda	feldspar porphyry (dacite?)			FtZn	Fault Zone, moderate to intensely fractured core, gouge and breccia	Moderately to intensely fractured core, subsections to portions with strong bright white calcareous crackle breccia grading to local tectonic breccia textures to gouge seams. Tectonic breccia texture extends > 1m, partially healed. From upper contact to 439m, moderately to strongly broken core with few cm gouge seam, pyrite coating on fracture planes. From 439m, in larger core pieces, calcareous+epidote+pyrite with rarely up to mm wide pyrite vnlts, bleached to pale green grey, strong silicificaiton. 440.3m downwards pyrite content decreasing from 0.5% to trace. Entire interval very rubbly. Slickenlines on abundant fracture planes.
JC-2012-001B	517.38	520.00			dkmf	Mafic dyke					Dark grey to black, aphinitic, highly magnetic mafic dyke. Hosts weak calcareous crackle breccia. Trace epidote alteration-disseminated fspars, <1%, mm to 5mm, sub to euhedral, 0.5% vesicles, <0.5cm, chlorite and epidote altered. Hematite on fracture surfaces. Upper contact lost in broken core

HoleID	From	To	From(sec)	To(sec)	LithCode	Lithology	AltCode	Alteration	StrCode	Structure	Description
JC-2012-001B	520.00	521.15			Nda	feldspar porphyry (dacite?)					As described above
JC-2012-001B	521.15	522.95			dkmf	Mafic dyke					Medium to dark green grey, aphinitic, highly magnetic mafic dyke. 0.2%, <mm scale fspar phenos. Host trace to minor calcareous veins from sub to mm scale. Trace epidote alteration hematite on fracture surfaces. Upper contact lost in broken core
JC-2012-001B	522.95	523.34			Nda	feldspar porphyry (dacite?)					As described above
EOH											

HoleID	From	To	Width	Recovered	RQD Recovery	Recovery%	RQD%
JC-2012-001B	4.56	5.17	0.61	0.46	0	75%	0%
JC-2012-001B	5.17	8.21	3.04	2.41	0.13	79%	4%
JC-2012-001B	8.21	11.25	3.04	2.36	0.74	78%	24%
JC-2012-001B	11.25	14.29	3.04	2.58	0.71	85%	23%
JC-2012-001B	14.29	17.33	3.04	2.68	1.3	88%	43%
JC-2012-001B	17.33	20.37	3.04	2.83	0.89	93%	29%
JC-2012-001B	20.37	23.41	3.04	2.61	0.37	86%	12%
JC-2012-001B	23.41	26.45	3.04	2.77	1.67	91%	55%
JC-2012-001B	26.45	29.49	3.04	2.55	0.34	84%	11%
JC-2012-001B	29.49	32.53	3.04	2.56	0.24	84%	8%
JC-2012-001B	32.53	35.57	3.04	2.32	0	76%	0%
JC-2012-001B	35.57	38.61	3.04	2.63	0.14	87%	5%
JC-2012-001B	38.61	41.65	3.04	2.7	0.98	89%	32%
JC-2012-001B	41.65	44.69	3.04	2.58	1.07	85%	35%
JC-2012-001B	44.69	47.73	3.04	2.68	0.98	88%	32%
JC-2012-001B	47.73	50.77	3.04	2.58	0.69	85%	23%
JC-2012-001B	50.77	53.95	3.18	2.63	0.75	83%	24%
JC-2012-001B	53.95	57	3.05	2.69	0.98	88%	32%
JC-2012-001B	57	60.05	3.05	2.66	0.71	87%	23%
JC-2012-001B	60.05	63.94	3.89	2.58	1.01	66%	26%
JC-2012-001B	63.94	66.14	2.2	2.63	0.74	120%	34%
JC-2012-001B	66.14	69.19	3.05	2.5	1.19	82%	39%
JC-2012-001B	69.19	72.24	3.05	2.64	0.55	87%	18%
JC-2012-001B	72.24	75.29	3.05	2.36	0.3	77%	10%
JC-2012-001B	75.29	78.33	3.04	2.67	2.42	88%	80%
JC-2012-001B	78.33	81.38	3.05	2.73	1.65	90%	54%
JC-2012-001B	81.38	84.43	3.05	2.75	0.88	90%	29%
JC-2012-001B	84.43	87.48	3.05	2	0.32	66%	10%
JC-2012-001B	87.48	90.53	3.05	2.42	1.16	79%	38%
JC-2012-001B	90.53	93.57	3.04	2.4	0.5	79%	16%
JC-2012-001B	93.57	96.62	3.05	2.58	0.86	85%	28%
JC-2012-001B	96.62	99.67	3.05	2.55	0.56	84%	18%
JC-2012-001B	99.67	102.72	3.05	2.53	0.86	83%	28%
JC-2012-001B	102.72	105.79	3.07	2.68	0.32	87%	10%
JC-2012-001B	105.79	108.84	3.05	2.66	0.43	87%	14%
JC-2012-001B	108.84	111.89	3.05	2.33	0.28	76%	9%
JC-2012-001B	111.89	114.94	3.05	2.18	0.48	71%	16%
JC-2012-001B	114.94	117.99	3.05	1.9	0	62%	0%
JC-2012-001B	117.99	121.04	3.05	2.36	0.95	77%	31%
JC-2012-001B	121.04	124.09	3.05	1.61	0	53%	0%
JC-2012-001B	124.09	127.13	3.04	1.68	0.73	55%	24%
JC-2012-001B	127.13	130.18	3.05	1.84	0.23	60%	8%
JC-2012-001B	130.18	133.23	3.05	2.56	0.14	84%	5%
JC-2012-001B	133.23	136.28	3.05	1.88	0.12	62%	4%
JC-2012-001B	136.28	139.33	3.05	2.78	1.2	91%	39%
JC-2012-001B	139.33	142.38	3.05	2.45	0.24	80%	8%

HoleID	From	To	Width	Recovered	RQD Recovery	Recovery%	RQD%
JC-2012-001B	142.38	145.43	3.05	2.43	0	80%	0%
JC-2012-001B	145.43	148.48	3.05	2.74	0.64	90%	21%
JC-2012-001B	148.48	151.52	3.04	2.66	1.22	87%	40%
JC-2012-001B	151.52	154.57	3.05	2.55	0	84%	0%
JC-2012-001B	154.57	157.62	3.05	2.68	0	88%	0%
JC-2012-001B	157.62	160.67	3.05	2.63	0.13	86%	4%
JC-2012-001B	160.67	163.72	3.05	2.54	0	83%	0%
JC-2012-001B	163.72	166.77	3.05	2.51	0	82%	0%
JC-2012-001B	166.77	169.82	3.05	2.53	0.3	83%	10%
JC-2012-001B	169.82	172.87	3.05	2.7	1.49	89%	49%
JC-2012-001B	172.87	175.91	3.04	2.57	1.05	85%	35%
JC-2012-001B	175.91	178.96	3.05	2.48	0.1	81%	3%
JC-2012-001B	178.96	182.01	3.05	2.51	0.18	82%	6%
JC-2012-001B	182.01	185.06	3.05	2.75	0.16	90%	5%
JC-2012-001B	185.06	188.11	3.05	2.74	1.2	90%	39%
JC-2012-001B	188.11	191.16	3.05	2.78	1.74	91%	57%
JC-2012-001B	191.16	194.21	3.05	2.85	0.77	93%	25%
JC-2012-001B	194.21	197.26	3.05	2.48	0.53	81%	17%
JC-2012-001B	197.26	200.3	3.04	2.72	0.58	89%	19%
JC-2012-001B	200.3	203.35	3.05	2.42	0.57	79%	19%
JC-2012-001B	203.35	206.4	3.05	2.6	0.56	85%	18%
JC-2012-001B	206.4	209.45	3.05	2.52	0.6	83%	20%
JC-2012-001B	209.45	212.5	3.05	2.93	2.32	96%	76%
JC-2012-001B	212.5	215.55	3.05	3	2.54	98%	83%
JC-2012-001B	215.55	218.6	3.05	2.96	2.61	97%	86%
JC-2012-001B	218.6	221.65	3.05	3.03	2.6	99%	85%
JC-2012-001B	221.65	224.7	3.05	2.84	2.54	93%	83%
JC-2012-001B	224.7	227.74	3.04	2.49	1.38	82%	45%
JC-2012-001B	227.74	230.79	3.05	2.64	0.77	87%	25%
JC-2012-001B	230.79	233.84	3.05	2.88	1.69	94%	55%
JC-2012-001B	233.84	236.89	3.05	2.45	1.22	80%	40%
JC-2012-001B	236.89	239.94	3.05	2.58	0.18	85%	6%
JC-2012-001B	239.94	242.99	3.05	2.66	0	87%	0%
JC-2012-001B	242.99	246.04	3.05	2.45	0	80%	0%
JC-2012-001B	246.04	249.09	3.05	2.64	0.19	87%	6%
JC-2012-001B	249.09	252.13	3.04	2.69	1.18	88%	39%
JC-2012-001B	252.13	255.18	3.05	2.65	0.67	87%	22%
JC-2012-001B	255.18	258.23	3.05	2.43	0.37	80%	12%
JC-2012-001B	258.23	261.28	3.05	2.62	0.94	86%	31%
JC-2012-001B	261.28	264.33	3.05	2.87	1.71	94%	56%
JC-2012-001B	264.33	267.3	2.97	2.7	1.57	91%	53%
JC-2012-001B	267.3	270.43	3.13	2.74	1.44	88%	46%
JC-2012-001B	270.43	273.46	3.03	2.56	0.56	84%	18%
JC-2012-001B	273.46	276.52	3.06	2.08	0.29	68%	9%
JC-2012-001B	276.52	279.58	3.06	2.71	1.66	89%	54%
JC-2012-001B	279.58	282.62	3.04	2.88	2.84	95%	93%

HoleID	From	To	Width	Recovered	RQD Recovery	Recovery%	RQD%
JC-2012-001B	282.62	285.67	3.05	2.73	1.72	90%	56%
JC-2012-001B	285.67	288.72	3.05	2.68	1.73	88%	57%
JC-2012-001B	288.72	291.77	3.05	3.02	2.88	99%	94%
JC-2012-001B	291.77	294.75	2.98	3.03	3.03	102%	102%
JC-2012-001B	294.75	297.87	3.12	2.94	2.24	94%	72%
JC-2012-001B	297.87	300.91	3.04	2.91	2.34	96%	77%
JC-2012-001B	300.91	303.96	3.05	2.9	2.13	95%	70%
JC-2012-001B	303.96	307.01	3.05	3.04	2.85	100%	93%
JC-2012-001B	307.01	310.06	3.05	2.93	2.56	96%	84%
JC-2012-001B	310.06	313.11	3.05	2.88	1.85	94%	61%
JC-2012-001B	313.11	316.16	3.05	2.34	0.77	77%	25%
JC-2012-001B	316.16	319.21	3.05	2.61	0.55	86%	18%
JC-2012-001B	319.21	322.26	3.05	2.32	1.19	76%	39%
JC-2012-001B	322.26	325.3	3.04	2.12	0.42	70%	14%
JC-2012-001B	325.3	328.35	3.05	2.14	1.07	70%	35%
JC-2012-001B	328.35	331.4	3.05	2.4	0.27	79%	9%
JC-2012-001B	331.4	334.45	3.05	1.87	0	61%	0%
JC-2012-001B	334.45	337.5	3.05	2.65	0.93	87%	30%
JC-2012-001B	337.5	340.55	3.05	2.55	1.37	84%	45%
JC-2012-001B	340.55	343.6	3.05	2.94	0.72	96%	24%
JC-2012-001B	343.6	346.65	3.05	2.74	0.65	90%	21%
JC-2012-001B	346.65	349.7	3.05	2.32	0.96	76%	31%
JC-2012-001B	349.7	352.74	3.04	2.24	0.15	74%	5%
JC-2012-001B	352.74	355.79	3.05	2.53	0.58	83%	19%
JC-2012-001B	355.79	358.84	3.05	2.63	0.89	86%	29%
JC-2012-001B	358.84	361.89	3.05	2.52	0.55	83%	18%
JC-2012-001B	361.89	364.94	3.05	2.53	0.76	83%	25%
JC-2012-001B	364.94	367.99	3.05	2.38	0.53	78%	17%
JC-2012-001B	367.99	371.04	3.05	2.25	0	74%	0%
JC-2012-001B	371.04	374.09	3.05	2.32	0.15	76%	5%
JC-2012-001B	374.09	377.04	2.95	2.57	0.75	87%	25%
JC-2012-001B	377.04	380.09	3.05	2.62	1.55	86%	51%
JC-2012-001B	380.09	383.13	3.04	2.52	0.84	83%	28%
JC-2012-001B	383.13	386.18	3.05	2.59	1.27	85%	42%
JC-2012-001B	386.18	389.23	3.05	2.74	1.52	90%	50%
JC-2012-001B	389.23	392.28	3.05	2.73	0.72	90%	24%
JC-2012-001B	392.28	395.32	3.04	2.43	0.42	80%	14%
JC-2012-001B	395.32	398.37	3.05	2.33	0.87	76%	29%
JC-2012-001B	398.37	401.42	3.05	2.77	1.72	91%	56%
JC-2012-001B	401.42	404.47	3.05	2.73	1.59	90%	52%
JC-2012-001B	404.47	407.52	3.05	2.88	2.13	94%	70%
JC-2012-001B	407.52	410.57	3.05	2.72	1.1	89%	36%
JC-2012-001B	410.57	413.62	3.05	2.65	1.38	87%	45%
JC-2012-001B	413.62	416.07	2.45	2.39	1.3	98%	53%
JC-2012-001B	416.07	419.72	3.65	2.8	1.25	77%	34%
JC-2012-001B	419.72	422.77	3.05	2.69	1.6	88%	52%

HoleID	From	To	Width	Recovered	RQD Recovery	Recovery%	RQD%
JC-2012-001B	422.77	425.82	3.05	2.73	1.55	90%	51%
JC-2012-001B	425.82	426.83	1.01	2.71	1.32	268%	131%
JC-2012-001B	426.83	428.96	2.13	1.21	0.15	57%	7%
JC-2012-001B	428.96	432.01	3.05	2.46	0.47	81%	15%
JC-2012-001B	432.01	435.06	3.05	2.34	0	77%	0%
JC-2012-001B	435.06	438.11	3.05	2.03	0.58	67%	19%
JC-2012-001B	438.11	441.16	3.05	2.27	0	74%	0%
JC-2012-001B	441.16	444.21	3.05	2.13	0	70%	0%
JC-2012-001B	444.21	447.26	3.05	2.33	0.12	76%	4%
JC-2012-001B	447.26	450.31	3.05	2.53	0	83%	0%
JC-2012-001B	450.31	453.35	3.04	2.59	0.15	85%	5%
JC-2012-001B	453.35	456.4	3.05	1.29	0	42%	0%
JC-2012-001B	456.4	459.45	3.05	2.03	0.16	67%	5%
JC-2012-001B	459.45	462.5	3.05	1.46	0.38	48%	12%
JC-2012-001B	462.5	465.55	3.05	1.86	0.22	61%	7%
JC-2012-001B	465.55	468.6	3.05	1.93	0.12	63%	4%
JC-2012-001B	468.6	471.05	2.45	2.44	0.1	100%	4%
JC-2012-001B	471.05	474.7	3.65	2.51	0.42	69%	12%
JC-2012-001B	474.7	477.74	3.04	2.6	0.25	86%	8%
JC-2012-001B	477.74	480.79	3.05	2.39	0.26	78%	9%
JC-2012-001B	480.79	483.84	3.05	2.04	0.11	67%	4%
JC-2012-001B	483.84	486.89	3.05	2.49	0.12	82%	4%
JC-2012-001B	486.89	489.94	3.05	2.39	0	78%	0%
JC-2012-001B	489.94	492.99	3.05	2.34	0	77%	0%
JC-2012-001B	492.99	496.04	3.05	2.04	0	67%	0%
JC-2012-001B	496.04	499.09	3.05	2.13	0	70%	0%
JC-2012-001B	499.09	502.13	3.04	1.7	0	56%	0%
JC-2012-001B	502.13	505.18	3.05	1.81	0.17	59%	6%
JC-2012-001B	505.18	508.23	3.05	2.22	0	73%	0%
JC-2012-001B	508.23	511.15	2.92	2.89	1.58	99%	54%
JC-2012-001B	511.15	514.2	3.05	2.55	0.63	84%	21%
JC-2012-001B	514.2	517.38	3.18	2.47	0.34	78%	11%
JC-2012-001B	517.38	520.43	3.05	2.72	1.59	89%	52%
JC-2012-001B	520.43	523.34	2.91	2.65	1.62	91%	56%

HoleID	ReadOK	Depth(ft)	Depth(m)	Azimuth	Azi(read)	Dip	MagInt	MagDip	GravInt	Temp	GravRoll	MagTlFc	DogL	Date/Time
JC-2012-001B	No	1717	523.34	111.65	94.8	-54.2	54836	64.5	1.006	61	300.9	83.4	0	12/05/2012
JC-2012-001B	Yes	1687	514.20	99.35	82.5	-54.4	54350	71.1	1.006	62.8	301.7	89.8	-33.37	12/05/2012
JC-2012-001B	Yes	1657	505.05	100.35	83.5	-54.8	54342	71.1	1.006	62.8	301.6	89.7	-3.01	12/05/2012
JC-2012-001B	Yes	1627	495.91	99.15	82.3	-55.1	54517	71.2	1.007	62.8	302.5	90.3	-3.41	12/05/2012
JC-2012-001B	Yes	1597	486.77	99.45	82.6	-55.5	54363	71.4	1.006	62.8	304	91.8	-1.65	12/05/2012
JC-2012-001B	Yes	1567	477.62	99.05	82.2	-55.8	54190	71.3	1.006	62.8	300.9	88.2	-1.52	12/05/2012
JC-2012-001B	Yes	1537	468.48	99.85	83	-56.1	54794	70.7	1.007	62.8	304.6	90.9	-2.32	12/05/2012
JC-2012-001B	Yes	1507	459.33	98.35	81.5	-56	54770	71.2	1.007	62.4	320.9	107.9	-4.24	12/05/2012
JC-2012-001B	Yes	1477	450.19	97.65	80.8	-56.3	54128	71.1	1.007	62.2	322.1	108.5	-2.26	12/05/2012
JC-2012-001B	Yes	1447	441.05	97.05	80.2	-56.8	54792	71.9	1.008	61.7	338.3	125.5	-2.23	12/05/2012
JC-2012-001B	No	1417	431.90	332.55	315.7	-57.1	30241	64.9	1.008	61.3	335.4	206.7	-319.34	12/05/2012
JC-2012-001B	Yes	1397	425.81	97.35	80.5	-57.1	55136	72.2	1.008	59.2	44.9	192.6	0	12/03/2012
JC-2012-001B	Yes	1367	416.66	95.85	79	-57.2	54940	72.3	1.008	59.7	53	200.4	-4.19	12/03/2012
JC-2012-001B	Yes	1337	407.52	97.15	80.3	-57.3	54064	71.5	1.008	59.9	63.6	209.7	-3.83	12/03/2012
JC-2012-001B	Yes	1307	398.37	97.65	80.8	-57.5	55014	72	1.007	60.1	77.9	225	-1.52	12/03/2012
JC-2012-001B	Yes	1277	389.23	98.45	81.6	-57.6	55167	71.5	1.007	60.1	93.9	240.1	-2.11	12/03/2012
JC-2012-001B	Yes	1247	380.09	98.25	81.4	-57.8	55411	71.9	1.005	60.1	150.9	297.6	-0.98	12/03/2012
JC-2012-001B	Yes	1217	370.94	97.35	80.5	-58.1	55442	71.7	1.005	60.1	219.1	5	-2.68	12/03/2012
JC-2012-001B	Yes	1187	361.80	97.45	80.6	-58.2	55596	71.7	1.006	60.1	240.5	26.3	-0.46	12/03/2012
JC-2012-001B	Yes	1157	352.65	98.45	81.6	-58.5	56223	71.3	1.006	60.1	238.1	23.2	-3.17	12/03/2012
JC-2012-001B	No	1127	343.51	104.35	87.5	-58.3	58584	67.1	1.005	60.1	238.4	18.8	-16.8	12/03/2012
JC-2012-001B	No	1097	334.37	101.25	84.4	-58.4	52330	66.9	1.005	59.7	234.1	13	-8.98	12/03/2012
JC-2012-001B	No	1067	325.22	102.35	85.5	-58.5	55072	67.6	1.005	59.7	231.5	11.7	-3.15	12/03/2012
JC-2012-001B	No	1037	316.08	96.15	79.3	-58.6	53445	71.4	1.005	59.2	229.8	14.7	-17.64	12/03/2012
JC-2012-001B	Yes	1007	306.93	97.95	81.1	-58.6	53794	70.5	1.005	59.2	227.3	11	-5.26	12/03/2012
JC-2012-001B	No	977	297.79	96.45	79.6	-58.7	53173	70.8	1.005	58.8	224.6	8.3	-4.28	12/03/2012
JC-2012-001B	No	947	288.65	99.85	83	-58.9	55394	68.9	1.004	58.8	221.8	3	-9.79	12/03/2012
JC-2012-001B	No	917	279.50	96.55	79.7	-58.9	53508	70	1.005	58.6	217.5	359.6	-9.66	12/03/2012
JC-2012-001B	Yes	887	270.36	98.85	82	-58.9	55026	70.2	1.008	58.3	90.6	233.7	-6.7	12/03/2012
JC-2012-001B	Yes	857	261.21	95.65	78.8	-59	53794	71.5	1.008	57.9	77.1	221.5	-9.23	12/03/2012
JC-2012-001B	Yes	827	252.07	96.55	79.7	-59	54243	71.8	1.008	57.9	69.3	214.4	-2.77	12/03/2012
JC-2012-001B	Yes	797	242.93	97.75	80.9	-59.2	53896	70.8	1.008	57.4	53.7	197.3	-3.41	12/03/2012
JC-2012-001B	Yes	767	233.78	97.85	81	-59.3	54458	71.7	1.009	57.4	47.1	192.1	-0.52	12/03/2012

HoleID	ReadOK	Depth(ft)	Depth(m)	Azimuth	Azi(read)	Dip	MagInt	MagDip	GravInt	Temp	GravRoll	MagTlFc	DogL	Date/Time
JC-2012-001B	Yes	737	224.64	97.75	80.9	-59.4	54425	71.8	1.009	57	41.9	186.9	-0.35	12/03/2012
JC-2012-001B	Yes	707	215.49	96.95	80.1	-59.5	54402	71.8	1.009	57	38.2	183	-2.32	12/03/2012
JC-2012-001B	Yes	677	206.35	97.75	80.9	-59.6	53995	70.9	1.009	56.5	34.9	178.1	-2.26	12/03/2012
JC-2012-001B	Yes	647	197.21	96.85	80	-59.6	53735	72.1	1.009	56.5	32.2	177.4	-2.63	12/03/2012
JC-2012-001B	No	617	188.06	94.85	78	-59.8	53264	72.1	1.009	56.1	28.4	173.1	-5.63	12/03/2012
JC-2012-001B	Yes	587	178.92	94.45	77.6	-60	53888	72.2	1.009	56.1	26.3	171	-1.31	12/03/2012
JC-2012-001B	Yes	557	169.77	92.95	76.1	-59.9	54042	72.2	1.009	55.6	20.3	164.6	-4.39	12/03/2012
JC-2012-001B	Yes	527	160.63	96.05	79.2	-59.7	54197	71.6	1.009	55.6	13.4	157.5	-9.01	12/03/2012
JC-2012-001B	Yes	497	151.49	94.25	77.4	-59.7	53698	71.3	1.009	55.6	3.2	146.3	-5.28	12/03/2012
JC-2012-001B	Yes	467	142.34	96.05	79.2	-59.9	54165	71.9	1.009	55.6	10.6	155.1	-5.31	12/03/2012
JC-2012-001B	Yes	437	133.20	94.55	77.7	-59.9	53697	71.7	1.009	55.4	11.3	155	-4.37	12/03/2012
JC-2012-001B	Yes	407	124.05	94.05	77.2	-60	53798	71.6	1.009	55.2	6.8	150.3	-1.41	12/03/2012
JC-2012-001B	Yes	377	114.91	94.05	77.2	-59.9	53747	71.4	1.009	54.7	3.5	146.7	-0.27	12/03/2012
JC-2012-001B	Yes	347	105.77	94.35	77.5	-59.9	53898	71.4	1.01	54.3	358.7	141.9	-0.79	12/03/2012
JC-2012-001B	Yes	317	96.62	94.45	77.6	-60	53765	71.5	1.009	54.3	352.5	135.8	-0.43	12/03/2012
JC-2012-001B	Yes	287	87.48	92.85	76	-60.2	53992	70.7	1.009	53.8	348	129.3	-4.62	12/03/2012
JC-2012-001B	Yes	257	78.33	92.85	76	-60.3	53749	71.1	1.009	53.8	343.6	125.5	-0.46	12/03/2012
JC-2012-001B	Yes	227	69.19	93.55	76.7	-60.5	53976	71.2	1.009	53.4	336.8	118.9	-1.97	12/03/2012
JC-2012-001B	Yes	197	60.05	92.65	75.8	-60.2	54072	70.9	1.009	53.4	328.2	109.8	-2.62	12/03/2012
JC-2012-001B	Yes	167	50.90	92.55	75.7	-60.5	54293	70.7	1.009	53.2	325	105.9	-0.91	12/03/2012
JC-2012-001B	Yes	137	41.76	93.55	76.7	-60.5	54089	71.4	1.009	52.9	322.3	104.6	-2.84	12/03/2012
JC-2012-001B	Yes	107	32.61	92.95	76.1	-60.7	53614	71	1.008	52.9	321.3	102.6	-1.66	12/03/2012
JC-2012-001B	Yes	77	23.47	91.85	75	-60.8	53992	70.7	1.008	52.5	319.7	100.2	-3.14	12/03/2012
JC-2012-001B	Yes	47	14.33	90.15	73.3	-60.8	55820	71.1	1.008	52.5	318.6	99.4	-5.02	12/03/2012
JC-2012-001B	Yes	17	5.18	90.65	73.8	-60.9	56966	72.1	1.008	52.5	316.8	99.6	-1.43	12/03/2012

Property	**Jesse Creek Property**						
Prospect	SB North						
Location	Merritt, British Columbia						
Company	Ocean Park Ventures						
Contractor	Ocean Park Ventures/Coast Mountain Geological						
HoleID	JC-2012-002						
Logged By	Lucia Theny, Tobias Schoettler						
	Actual			**Proposed**			
Datum	NAD83 Zone 10						
Easting	656803						
Northing	5561864						
Elevation	1299						
Azimuth	71.8			70			
Dip	-61.3			-60			
Length (m)	396.24			350			
Survey Type	Ranger Multi Shot						
Magnetic Declination	16.85						
Magnetic Field Strength	55490	**"+/-"**	2000	=	53490	to	57490
Magnetic Dip	71.5	**"+/-"**	1.5	=	70	to	73
Mag Field Calculator	http://www.ngdc.noaa.gov/geomag-web/#declination						
Conversion Factor	3.280839895						
Drill Contractor	**Morecore Drilling**						
Core Diameter	HQ						
Start Date	25-Nov-12						
Finish Date	01-Dec-12						
Cassing In	No						
Cassing Capped	No						
Purpose	To test geophysical IP anomaly associated with the SB North showing.						

HoleID	From	To	From(sec)	To(sec)	LithCode	Lithology	AltCode	Alteration	StrCode	Structure	Description
JC-2012-002	-	4.26			cas	Casing					No recovery
JC-2012-002	4.26	5.30			ovb	Overburden					Beige dark brown silty to sandy dirt with heterolithic clasts up to coarse gravel size, subround matrix supported.
JC-2012-002	5.30	36.47			mz	Monzonite	ARG	str clay	FtZn	fault	Predominantly pale grey clay to gravel (grading to gouge), presumably intensely clay altered, calcareous, non-magnetic,weak relict intrusive textured litholgy. Short sections of very broken up core, less than decimetre size, pinkish (kspar?) with with mottled green (chlor, 15%) relict intrusive texture rock fragments, bear up to 3% diss (sub to euhedral) to blebs py. Local indications of fabric at shallow angles TCA.
JC-2012-002			14.40	24.38	mz	Monzonite	ARG	wk clay, wk carb	FtZn	stong to intense fracturing, some clay and gouge	Pinky beige, dk green relict intrusive texture. Matrix with irregular chlor bearing <2cm clots, 10%. Primary texture obliterated by intense alteration. Entire section strongly to intensely fractured, locally grading to clay and gouge. Local indications of qtz veining +/- py and cpy?. Interval hosts discontinuous, hairline carb vnlts grading to crackle breccia. Weak pervasive carb alt. Weak pervasive clay alt. Interval hosts 2%py overall, from >1-3. Lower contact based on competent core.
JC-2012-002	36.47	39.00			mz	Monzonite	PRP	mag, chl, wk clay		stong to intense fracturing	Med grained, beigy pink, dk green intrusive primary textured lithology. Stongly to intensely fractured core. Indication of mod to strong pale green (chlor?) highly calcareous vnlts with variable orientations? Pervasive brick red alt over dm scale. Weak pervasive clay alt?, all mafics alt to chlor. Moderately magnetic. Trace diss py and carb+py vnlts, locally up to 3%.
JC-2012-002	39.00	39.62			Nand	Basalt	PRP	mag, carb		intense fracturing	Dark grey green, fine grained to aphinitic, homogeneous, feature poor subvolcanic lithology. Mod to strongly magnetic, spotty. Strong to intense fracture, slickenlines present with unknow orientation. Pale to light green calcareous hairlines and vnlts. Trace diss py.
JC-2012-002	39.62	40.08			mz	Monzonite			FtZn	intense fracturing to gouge	Same lithological discription as 36.47 to 39. Intensly fractured grading to gouge.
JC-2012-002	40.08	40.87			mz	Monzonite	CRB	perv carb, wk to mod chl, no mag		strong fracturing	Brick red, fine to med grained, intensely alt relict intrusive textured lithology. Protolith assumed to be the same as over and underlying. Pervasively calcareous, non magnetic. Weak to modrate chlor. Up to 4% py diss and locally aboundant py bearing hailines and vnlts. Overall strongly fractured. Upper and lower contacts lost in broken core.
JC-2012-002	40.87	53.31			mz	Monzonite	ARG	clay, ser, chl, carb, minor trml, no mag		moderate fracturing	Pale pinky grey green bleached, fine to med grained weak relict intrusive textured lithology. Overall texture feature poor to mottled to non descript. Primary textures grade in and out. Alteration obliterates most textures. Mod fracturing, preferred orientation from sub parallel to 40deg, rarely 80 tca, occasional slickenlines on shallow frac angles. Locally grading to rubbly sandy gouge. Carb veining grades to crackle breccia locally. Clay, ser, chlor, carb alt. Trace black tourmaline, mm scale. Interval hosts shallow angle zoned highly calcareous dirty grey veins, +/- chlor and py, up to cm scale. Non magnetic. 1% diss and in vnlts py. Lower contact sharp distinct based on increase in intrusive texture, lost in broken core.
JC-2012-002			52.50	53.00	mz	Monzonite			FtZn	fault	Same lithology to overlying. Slickenlines present on fracture planes sub parallel to shallow angles. Fault contact based on gouge and slickenlines.

HoleID	From	To	From(sec)	To(sec)	LithCode	Lithology	AltCode	Alteration	StrCode	Structure	Description
JC-2012-002	53.31	72.80			mz	Monzonite	PRP	mafics gone to chl, alteration +/- clay, ser, chl, clay and ser decreasing w depth		moderate fracturing	Pinky grey green, med grained, predominantly relict inrusive textured lithology. Up to 30% mafics, mostly anhedral, mm scale, completely alt to chlor. Alteration consists of +/- clay, ser, chlor. Clay and ser alt decreases with depth. Mod to locally strongly fractured grading to sand. Fracture orientations range from 20 to 50 deg tca. Carb +/-chlor+/-py hairlines to vnlts, locally grading to cbx, inconsistent and wavy, up to mm scale, width and abundance increases with depth. Sub mm to cm orangy pink vnlts, veins and patches (kspar?Anhydrate?), general oreientation from 15 to 30 deg tca. Trace mm to cm tourmaline clots associated with orangy pink alt. At 88.7m, 5mm zoned white euhedral plagioclase. At 93.4 and 98.5m, dk green grey intrusive textured med grained sub round 2-4cm size xenoliths. Patchy +/- magnetism. Trace to 1% diss and vnlt py. LC based on change in lithology.
JC-2012-002			57.30	57.45	mz	Monzonite			FtZn	fault	Hosts cm wide dirty pale highly calcareous +/- chlor vein at 40 deg tca, overlying slickenline bearing fault plane at same orientation overlying approx 3cm calcareous gouge seam. Possible graphite on fracture plane and very fine grained sulphides.
JC-2012-002			63.02	67.06	mz	Monzonite			FtZn	intense fracturing to gouge	Strongly to intensely fractured grading to gouge. Sllickenlines at multiple orientations
JC-2012-002	72.80	73.72			skga	Garnet skarn	SKN	carb		wk breccia	Dirty pale to creamish, white to light green vein. Highly calcareous, garnet bearing limestone? Weak breccia texture. Prominently zoned. Orientation varies, approx 55deg tca. Inconsistent mm scale py bands aligned to contact at 55deg tca. Sub parallel fracture oreintaiton alinged to contact.
JC-2012-002	73.72	106.77			mz	Monzonite	PRP	mafics gone to chl, alteration +/- clay, ser, chl, clay and ser decreasing w depth		moderate fracturing	As described above
JC-2012-002			75.61	75.78	mz	Monzonite	ARG	clay, cal, mag	FtZn	gouge and breccia	Decimetre gouge seam, deformable clay matrix. Fracture planes at 50 and 30 deg tca cross cutting. Matrix supported sub rounded mm to 5mm scale fragments of intrusive lithology. Weakly calcareous. Moderately magnetic. Trace py, very fine grained.
JC-2012-002			106.33	106.77	mz	Monzonite	ARG	hem, carb, no mag			Pinky red, fine grained, primary textures obliterated. Interval hosts irregular sub parallel calcareous veins aligned with contacts. 2% diss hem? Showing as >mm scale metallic black specks. Interval is non magnetic. Very reminiscent alt as above. Sharp distinct upper and lower contact at 20deg tca.
JC-2012-002	106.77	118.81			Nand	Andesite		perv chl, mag, ep		hairline fractures to crackle brxx	Med green grey, aphanitic to fine grained andesite subvolcanic. Overall texture, homogeneous and feature poor. Mod to strong patchy magnetism. Pervasive mod chlor alt. Locally relict fspar phyric texture. Moderate pale white calcareous +/-chlor+/-ep+/-py mm to sub cm scale hairlines and vnlts +/- grading to crackle breccia, variable orientations. Towards upper contact dark halos enveloping carb vnlts up to cm scale. Ocassional carb veins host pink min, rhodocrosite?, kspar? Mod fractures, 60 to 80 deg tca, local slickenlines. Lower contact based on change in lithology at 20deg tca.

HoleID	From	To	From(sec)	To(sec)	LithCode	Lithology	AltCode	Alteration	StrCode	Structure	Description
JC-2012-002	118.81	150.36			mz	Monzonite	ARG	mafics gone to chl, alteration +/- kspar, clay, ser, chl,			Grey green pinky, med grained, predominantly relict inrusive textured lithology. Up to 30% mafics, mostly anhedral, mm scale, completely alt to chlor. Alteration consists of +/- kspar, clay, ser, chlor. Alteration is partially texturally distructive. Kspar? alt appears to decrease towards lower contact. Calcite, gypsum and anhydrate limited to veins. Calcite vein halos consists of chlor+/-kspar+/- tr ep. Veining locally grades to crackle breccia, most commonly highly calcareous. Moderate magnetism with no magnetic patches. Generally scratch resistant. Moderately fractured throughout, ocassional slickenlines on fractures preferrably at shallow angles tca. Locally small clusters of subhedral mm scale black sphalerite, up to 4%, overall trace. Py bearing vnlts and vns present, sometimes associated with tr to minor sp and a reddish kspar? halo. Overall 0.2% py diss, vnlts and vns. Lower contact based on change in alt, colour and mineralization. Incipient strongly fractured core locally
JC-2012-002	150.36	223.68			mz	Monzonite	ARG/PHY	bleached, clay, ser, qtz, gypsum; argillic after phyllic?		moderate fracturing	Lt grey cream to med grey mottled, variably bleached, locally relict intrusive textured lithology (patches somewhat escaping alt). Very consistent texture. Faintly relict textured patches are distinctly brownish in colour, unknow mineral. Alt minerals comprise clay, ser, qtz. Clay alt grades to strong, rock losses most compentency. Possible lt blue gypsum clots, up to cm scale and an unknown geen mineral? Moderately scratch resistant to very soft, patches scratch resistant (and bleached) due to silicification. Moderately fractured overall, rarely grades to cm scale rubble. Preferred fracture orientation 50deg tca. From 158.5 to 158.6m unit hosts small dark grey green weakly fsapr phyric (mm scale fspar in dark aphanitic matrix) intrusion, non magnetic, tr diss py, LC sharp at 40deg tca. Py occurs as clots, wisps, disseminations, and hairline/vntls, up to 10% locally and 5% overall, +/- cpy intergrowths? Sphalerite disseminations, subportions with trace up to more thatn 1%, overall 0.2%.
JC-2012-002			182.30	184.30	mz	Monzonite	ARG	clay	FtZn	fault	Lt med grey dirty ground fault. Competent grading to deformable. Slickenlines on many fractures, from shallow to 40deg tca. Locally trace calcite. Strong pervasive clay alt. Lower contact based on competent core.
JC-2012-002	223.68	236.44			mz	Monzonite	ARG/PHY	clay, patchy Kspar, ser, tourm, argillic after phyllic			Dirty pink grey green, patchy intensely alt lithology (continuation of overlying unit) Trace local relict intrusive textures. Prominently clay altered, patchy kspar alt. Local sericite after fspar appears to be present, possibly indicating an earlier alt even? Interval hosts mm scale calcite vnlts grading to crackle breccia with associated black tourmaline. Interval hosts two faults with associated gouge and slickenlines on fracture planes, occur at 30deg tca. Interval hosts 3% py overall as fine grained disseminations, clots up to cm scale and in vns and vnlts. Interval hosts 0.2% cpy overall, occurs on vein margins and as clots up to cm scale, appears to be associated with tourmaline. Gradational upper and lower contacts.
JC-2012-002			224.30	224.60	mz	Monzonite	ARG	carb, tourm, kspar	FtZn	gouge and breccia	Gougy calcareous incompetent foliated (parallel tca) weakly py bearing seam fault plane halo with zoned 2cm dirty calcareous seam, overlain by a 4cm wide black tourmaline breccia with pink angular >cm scale clasts. Followed by pink Kspar envelop. Fault at 30deg tca.
JC-2012-002			226.33	226.42	mz	Monzonite	ARG	clay and carb	FtZn	milled fault	Incompetent milled clay and calcite bearing fault. Occurs at 30deg tca. Hosts up to cm scale clots of py, 8%.

HoleID	From	To	From(sec)	To(sec)	LithCode	Lithology	AltCode	Alteration	StrCode	Structure	Description
JC-2012-002	236.44	282.98			mz	Monzonite	ARG/PHY	bleached, clay, ser, tourm, +/- qtz, carb		moderate fracturing	Lt grey cream to med grey mottled, variably bleached, locally relict intrusive textured lithology (patches somewhat escaping alt). Very consistent texture. Faintly relict textured patches are distinctly brownish in colour, unknow mineral. Alt minerals comprise clay, ser, tourmaline +/- qtz. Clay alt grades to strong, rock losses most compentency. Variably weak to moderate pervasive calcite alt. Moderately scratch resistant to very soft, patches scratch resistant (and bleached) due to silicification. Tourmaline is patchy within sub sections occurs as disseminations, clots, locally grading to veins. Veining is generally poorly developed, over large sections veining is absent, overall veins are gypsum>py>calcite, mm scale, at all angles. Moderately fractured overall, rarely grades to cm scale rubble. Preferred fracture orientation 50deg tca. Py occurs as clots, wisps, disseminations, rarely hairline/vntls, up to 10% locally and 4% overall, local trace +/- cpy intergrowths. Sphalerite? disseminations, subportions with trace up to more than 1%, overall 0.2%. LC: very gradational.
JC-2012-002	282.98	332.23			mz	Monzonite	PRP	alteration in and out between ep, kspar, chl, mag (Prop) and bleached clay, no mag (Argl)			Trasitional contact zone. Primary textures become more prevelant over up to few metre wide sections. Material is increasingly veined. From 286.5 to 288.5m, interval hosts orangy pink, possibly iron carb bearing veins, +/-calcite+/-gypsum at shallow angles. Decreasing py content (trace near LC), reverse proportional to intensity of alt. Increasing magnetism proportional to primary intrusive textures. Locally weak ep/kspar/chlor alt, decreasing clay. Rare fractures with slickenlines, at shallow angles. It appears, that the intrusive textured subsections (< approx 10m wide) are increasingly fresher downwards and that the strongly clay altered/ bleached subsections (< 10m wide and reminiscent to/ same as overlying interval) are decreasingly strong altered downwards, suggesting a +/- fingering/ irregular alteration front pierced by drill string. The most significant drop in bleached and clay bearing alteration is approx at 306.7m. Interval hosts multiple sub sections of variably kspar +/- tourmaline sub sections (dominant sections nested below). Veins are dominantly white calcareous, preferred orientation from 20 to 30deg tca (?), generally mm scale, very rarely grade to short sections of crackle breccia. LC: Chosen at alteration front @ 30 deg to CA.
JC-2012-002			301.75	303.85	mz	Monzonite	ARG/PHY	kspar, qtz, tourm, clay, wk ser, chl			Pale olive green grey, patchy pale pinkish dirty mottled intercept. Material interpreted as monzonitic protolith. Strong to intense alt obscures most primary textures. Nested interval broken out due to the presence of kspar, dm size variably siliceous patches present near upper contact, +/- tourmaline along margin. Majority of mm scale vnlts comprise gypsum, minor amounts of calcareous vnlts. Clay alt is strong, resulting in incompetent patches and soft core. Weak sericite and chlorite, sericite based on colour, chlor occurs as disseminations. Local slickenlines on fracture planes sub parallel tca. Moderte py wisps grading to hairlines, overall trace py.
JC-2012-002			306.70	310.10	mz	Monzonite	ARG/PHY	kspar, qtz, tourm, clay, wk ser, chl			Dirty beige to dirty greenish grey to pink +/- bleached lithology with relict intrusive textures. Material interpreted as monzonitic protolith. Strong to intense alt obscures most primary textures. Nested interval broken out due to the presence of kspar, +/- tourmaline. From 307.3 to 307.85, mottled appearance due to presense of patchy tourmaline impregnation. At 307.8 and 310, chlor veining, cm scale, dk green to black, at 15 to 20 deg ca- enveloped by several cm wide grading to patch kspar bearing halos. Majority of mm scale vnlts comprise gypsum, minor amounts of calcareous vnlts. Clay alt is moderate to strong, resulting in incompetent scared core. Weak sericite and chlorite, sericite based on colour, chlor occurs as disseminations. Moderte py wisps grading to hairlines, overall trace py.
JC-2012-002			316.77	318.80	mz	Monzonite	ARG/PHY	kspar, qtz, tourm, clay, wk ser, chl			Predominantly dirty olive green grey, locally bleached, patches of kspar+/-tourmaline+/-chlor veins. Clay alt is moderate, resulting in moderately scratch resistant core, primary textures becoming more distinguishable. Weak sericite and moderate chlorite, sericite based on colour, chlor occurs as disseminations and few up to cm scale veins, for example at 316.2cm. Faint, very weak patchy silicification? Minor soft white +/- gympsum+/-calcite, variably oriented vns, mm scale. Moderte py wisps grading to hairlines, overall trace py.

HoleID	From	To	From(sec)	To(sec)	LithCode	Lithology	AltCode	Alteration	StrCode	Structure	Description
JC-2012-002			318.80	319.25	mz	Monzonite			FtZn?	rubbly core	Cave in, rubbly ground core.
JC-2012-002			329.85	332.23	mz	Monzonite	ARG/PHY 2	wk to mod ser, chl, clay, fspar and tourm in vn halos			Pale dirty green grey, locally pink, relict intrusive textures. Pervasive weak to moderate ser, chlor and clay alt. Fspar (+/- tourmaline) alt appears to occur as halos to chlor dominant veins, halos are cm scale at 30 to 60 deg tca. Towards lower contact, 231.8m downwards, halos and veins creat crude fabric. Sum mm to mm scale predominantly calcaroues vnlts grading to crackle breccia. Trace py overall, as disseminations and in vns.
JC-2012-002	332.23	348.60			mz	Monzonite	PRP	chl, mag			Med grey, green grey, pink, med grained intrusive texture, identified as monzonite. Mafics (~30%) alt to chlor. ~30% kspar throughout. Moderately to strongly magnetic. Patches with fabric as a result of bleached halos enveloping sub mm wide sulphide +/- chlor hairlines, at 50deg tca. Interval hosts weak veining throughout, predominantly calcareous mm scale vnlts, locally few pink anhydrate? mm scale vntls. Lithology is very scratch resitant. No pervasive reaction with HCl. Trace py disseminations, wisps and hairlines. LC: based on bleaching due to fault and increased fracturing at 20deg tca.
JC-2012-002	348.60	351.27			mz	Monzonite	ARG/PHY	bleached	FtZn	Crackle breccia and gouge	Primary txtures of Monzonite are overprinted and to a large extent obliterated by bleaching and crackle brecciation resulting in dirty pale beige - pale olive green grey colour. From 349.25m - 349.5m pale whitish, silty, calcareous and clay mineral bearing?, weakly pyrite bearing (+/- < mm sized ehedral cubes), +/- tourmaline? bearing gouge seams: One approx cm wide, one approx dm wide. Slickensides identified on upper contact plane @ 55 deg to CA. Lower plane sandwiching gouge @ 50 deg to CA. Crackle brecciation is established by white, calcite- and +/- gypsum?, locally minor ankerite? bearing veinlets +/- < 0.5cm width and a somewhat preferred orientation @ 50 - 60 deg to CA. LC: Chosen at LC of 3cm wide, dirty appearing highly calcareous, weakly chlorite- and pyrite bearing breccia vein @ 30 deg to CA, associated with incipient lack of bleaching/ alteration.
JC-2012-002	351.27	396.24			mz	Monzonite	PRP	chl, mag			This interval is very reminiscent to/ same as 332.23 - 348.6m and interpreted as its extension downwards: Med grey, green grey, pink, med grained intrusive texture, identified as monzonite. Mafics (~30%) alt to chlor. ~30% kspar throughout. Moderately to strongly magnetic, unless it is moderately - strongly altered: Several < few m wide subsections are broken out as nested intervals. Interval hosts weak veining throughout: Predominantly calcareous, +/- gypsum? bearing mm scale, rarely cm scale vnlts, locally few pink ankerite? mm scale vntls. Pyrite is veinlet constituent locally, amounting to trace overall and preferrably associated with chlorite and calcite. Pyrite baring veinlets are somewhat preferrably orientated subparallel to CA? and partially display bleached and K-feldspar bearing halos. Trace py disseminations, wisps and clots. From 389m downwards abundance of veinlets decreases to trace. Lithology is very scratch resitant. No pervasive reaction with HCl. LC: EOH
JC-2012-002			353.50	360.30	mz	Monzonite			FtZn	Fault	Moderately - strongly fractured core. Bleached to dirty pale olive greeen grey to pinkish beige. Weakly disseminated epidote bearing, +/- few, poorly developed K-feldspar bearing patches. Locally poorly developed slickensides and few mm gouge seams in conatct with fracture planes subparellel to CA. Prominently developed slickensides on fracture plane @ 10 deg to CA at 353.7m. Magnetism partially lacking. Locally +/- calcite bearing crackle brecciation.
JC-2012-002			372.88	374.90	mz	Monzonite		bleached			Bleached to dirty beige - pinkish grey. Weak disseminated epidote and epidote as constituent of veinlets. Weak - moderate disseminated K-feldspar and K-feldspar establishing < cm halos enveloping +/- calcite, +/- pyrite, +/- chlorite +/- other minerals? bearing hairlines and veinlets. UC and LC abrupt changes in alteration, no plane.

HoleID	From	To	From(sec)	To(sec)	LithCode	Lithology	AltCode	Alteration	StrCode	Structure	Description
JC-2012-002			376.18	379.15	mz	Monzonite		bleached			(This interval is technically not in order. There is core pieces out of sequence lithologically not fitting correctly. Core box is overfilled: Dropped?) Majority of this subsection is bleached to dirty pale olive green grey. +/- calcite, +/- chlorite, +/- pyrite, +/- quartz bearing hairlines/ veinlets and > cm wide veins are preferrably orientated @ subparallel to CA and are +/- enveloped by < few cm scale pinkish, K-feldspar bearing halos, locally grading to patchy - pervasive K-feldspar bearing alteration. UC and LC: Alteration fronts, broken core, no plane.
JC-2012-002			380.10	383.25	mz	Monzonite		bleached			Reminiscent to 376.18 - 379.15. Bleached to dirty pale olive green grey. +/- calcite, +/- chlorite, +/- pyrite, +/- quartz bearing hairlines/ veinlets and > cm wide veins are preferrably orientated @ subparallel to CA, locally 25 deg to CA and are +/- enveloped by < few cm scale, predomiantly poorly developed pinkish, K-feldspar bearing halos, grading to patchy and/ or pervasive K-feldspar bearing alteration: From 382.65 to LC strong, pervasive, K-feldspar alteration associated with a.m. pyrite bearing hairlines, strong, pale translucent, calcareous crackle brecciation and one, white and pink clacareous, ankerite? bearing, 5mm veinlet subvertical to CA. UC and LC: Blurry alteration fronts, no plane.
JC-2012-002			384.30	389.35	mz	Monzonite		bleached			Upper portion of this interval is reminiscent to 376.18 - 379.15m and 380.1 - 383.25m (weak +/- chlorite, +/- calcite, +/- pyrite, +/- quartz bearing veinlets, +/- with K-feldspar bearing halos), dowards grading to dirty pale whitish bleached, weakly - moderately clay mineral bearing and modrately crackle brecciated (predomiantly calcareous, +/-gypsum?, +/- Fe-carboante bearing veinlets with somewaht preferred orientation @ shallow angles to CA?) subsection. UC: Irregualr alteration front, no plane; LC: Abrupt colour change indicating incipeint lack of alteration, broken core, no plane.
EOH											

HoleID	From	To	Width	Recovered	RQD Recovery	Recovery%	RQD%
JC-2012-002	6.1	9.14	3.04	1.32	0	43%	0%
JC-2012-002	9.14	12.19	3.05	0.87	0	29%	0%
JC-2012-002	12.19	15.24	3.05	1.5	0	49%	0%
JC-2012-002	15.24	18.29	3.05	0.95	0	31%	0%
JC-2012-002	18.29	21.34	3.05	0.91	0	30%	0%
JC-2012-002	21.34	24.38	3.04	0.48	0	16%	0%
JC-2012-002	24.38	27.43	3.05	0.56	0	18%	0%
JC-2012-002	27.43	30.48	3.05	1.47	0	48%	0%
JC-2012-002	30.48	33.53	3.05	1.91	0.38	63%	12%
JC-2012-002	33.53	36.58	3.05	1.93	0	63%	0%
JC-2012-002	36.58	39.62	3.04	1.68	0	55%	0%
JC-2012-002	39.62	42.67	3.05	1.73	0	57%	0%
JC-2012-002	42.67	45.72	3.05	1.85	0	61%	0%
JC-2012-002	45.72	48.77	3.05	2.06	0.34	68%	11%
JC-2012-002	48.77	51.82	3.05	2.95	1.23	97%	40%
JC-2012-002	51.82	54.86	3.04	2.47	0.5	81%	16%
JC-2012-002	54.86	57.91	3.05	2.5	0.19	82%	6%
JC-2012-002	57.91	60.96	3.05	2.13	0.44	70%	14%
JC-2012-002	60.96	64.01	3.05	1.62	0.43	53%	14%
JC-2012-002	64.01	67.06	3.05	1.71	0	56%	0%
JC-2012-002	67.06	70.1	3.04	2.22	0.41	73%	13%
JC-2012-002	70.1	73.15	3.05	2.65	0.66	87%	22%
JC-2012-002	73.15	76.2	3.05	2.57	0.15	84%	5%
JC-2012-002	76.2	79.25	3.05	2.53	0.43	83%	14%
JC-2012-002	79.25	82.3	3.05	2.31	0.35	76%	11%
JC-2012-002	82.3	85.34	3.04	2.38	0.66	78%	22%
JC-2012-002	85.34	88.39	3.05	2.49	0.3	82%	10%
JC-2012-002	88.39	91.44	3.05	2.8	1.06	92%	35%
JC-2012-002	91.44	94.49	3.05	2.65	0.83	87%	27%
JC-2012-002	94.49	97.54	3.05	2.66	1.49	87%	49%
JC-2012-002	97.54	100.58	3.04	2.73	1.99	90%	65%
JC-2012-002	100.58	103.63	3.05	2.72	1.38	89%	45%
JC-2012-002	103.63	106.68	3.05	2.64	1.19	87%	39%
JC-2012-002	106.68	109.73	3.05	2.85	2.14	93%	70%
JC-2012-002	109.73	112.78	3.05	2.61	1.03	86%	34%
JC-2012-002	112.78	115.82	3.04	2.76	1.39	91%	46%
JC-2012-002	115.82	118.87	3.05	2.81	2.28	92%	75%
JC-2012-002	118.87	121.92	3.05	2.79	1.63	91%	53%
JC-2012-002	121.92	124.97	3.05	2.77	1.05	91%	34%
JC-2012-002	124.97	128.02	3.05	2.85	1.31	93%	43%
JC-2012-002	128.02	131.06	3.04	2.82	1.25	93%	41%
JC-2012-002	131.06	134.11	3.05	2.85	1.94	93%	64%
JC-2012-002	134.11	137.16	3.05	2.92	0.98	96%	32%
JC-2012-002	137.16	140.21	3.05	2.71	0.72	89%	24%
JC-2012-002	140.21	143.26	3.05	2.87	0.91	94%	30%
JC-2012-002	143.26	146.3	3.04	2.9	1.7	95%	56%

HoleID	From	To	Width	Recovered	RQD Recovery	Recovery%	RQD%
JC-2012-002	146.3	149.35	3.05	2.98	2.68	98%	88%
JC-2012-002	149.35	152.4	3.05	2.78	1.57	91%	51%
JC-2012-002	152.4	155.45	3.05	2.77	1.71	91%	56%
JC-2012-002	155.45	158.5	3.05	2.58	0.95	85%	31%
JC-2012-002	158.5	161.54	3.04	2.81	2.03	92%	67%
JC-2012-002	161.54	164.59	3.05	2.88	1.6	94%	52%
JC-2012-002	164.59	167.64	3.05	2.87	1.27	94%	42%
JC-2012-002	167.64	170.69	3.05	2.89	2.11	95%	69%
JC-2012-002	170.69	173.74	3.05	2.92	2.69	96%	88%
JC-2012-002	173.74	176.78	3.04	2.81	1.64	92%	54%
JC-2012-002	176.78	179.83	3.05	3	2.36	98%	77%
JC-2012-002	179.83	182.88	3.05	2.79	1.47	91%	48%
JC-2012-002	182.88	185.93	3.05	2.28	0	75%	0%
JC-2012-002	185.93	188.98	3.05	2.81	1.13	92%	37%
JC-2012-002	188.98	192.02	3.04	2.83	1.24	93%	41%
JC-2012-002	192.02	195.07	3.05	2.86	2.38	94%	78%
JC-2012-002	195.07	198.12	3.05	2.91	1.94	95%	64%
JC-2012-002	198.12	201.17	3.05	2.74	1.99	90%	65%
JC-2012-002	201.17	204.22	3.05	2.78	1.89	91%	62%
JC-2012-002	204.22	207.26	3.04	2.61	1	86%	33%
JC-2012-002	207.26	210.31	3.05	2.52	0.69	83%	23%
JC-2012-002	210.31	213.36	3.05	2.41	0.93	79%	30%
JC-2012-002	213.36	216.41	3.05	2.39	0.46	78%	15%
JC-2012-002	216.41	219.46	3.05	2.67	1.61	88%	53%
JC-2012-002	219.46	222.5	3.04	2.68	1.29	88%	42%
JC-2012-002	222.5	225.55	3.05	2.78	1.69	91%	55%
JC-2012-002	225.55	228.6	3.05	2.38	0.53	78%	17%
JC-2012-002	228.6	231.65	3.05	2.66	1.17	87%	38%
JC-2012-002	231.65	234.7	3.05	2.74	0.82	90%	27%
JC-2012-002	234.7	237.74	3.04	2.65	0.51	87%	17%
JC-2012-002	237.74	240.79	3.05	2.72	1.29	89%	42%
JC-2012-002	240.79	243.84	3.05	2.75	0.58	90%	19%
JC-2012-002	243.84	246.89	3.05	2.81	1.1	92%	36%
JC-2012-002	246.89	249.94	3.05	2.98	1.37	98%	45%
JC-2012-002	249.94	252.98	3.04	2.68	0.49	88%	16%
JC-2012-002	252.98	256.03	3.05	2.93	0.14	96%	5%
JC-2012-002	256.03	259.08	3.05	2.57	1.21	84%	40%
JC-2012-002	259.08	262.13	3.05	2.87	1.86	94%	61%
JC-2012-002	262.13	265.18	3.05	2.81	1.82	92%	60%
JC-2012-002	265.18	268.29	3.11	2.33	0.63	75%	20%
JC-2012-002	268.29	271.27	2.98	2.94	1	99%	34%
JC-2012-002	271.27	274.32	3.05	2.84	2	93%	66%
JC-2012-002	274.32	277.37	3.05	2.77	1.58	91%	52%
JC-2012-002	277.37	280.42	3.05	2.75	1.09	90%	36%
JC-2012-002	280.42	283.41	2.99	2.76	1.04	92%	35%
JC-2012-002	283.41	286.51	3.1	2.55	1.44	82%	46%

HoleID	From	To	Width	Recovered	RQD Recovery	Recovery%	RQD%
JC-2012-002	286.51	289.56	3.05	2.98	1.4	98%	46%
JC-2012-002	289.56	292.61	3.05	2.83	1.79	93%	59%
JC-2012-002	292.61	295.66	3.05	2.71	1.02	89%	33%
JC-2012-002	295.66	298.7	3.04	2.94	1.31	97%	43%
JC-2012-002	298.7	301.75	3.05	2.92	1.9	96%	62%
JC-2012-002	301.75	304.8	3.05	2.84	2.19	93%	72%
JC-2012-002	304.8	307.85	3.05	2.78	2.43	91%	80%
JC-2012-002	307.85	310.9	3.05	2.76	0.36	90%	12%
JC-2012-002	310.9	313.94	3.04	2.69	0.22	88%	7%
JC-2012-002	313.94	316.99	3.05	2.73	1.01	90%	33%
JC-2012-002	316.99	320.04	3.05	2.6	0.34	85%	11%
JC-2012-002	320.04	323.09	3.05	2.84	0.59	93%	19%
JC-2012-002	323.09	326.14	3.05	2.79	0.95	91%	31%
JC-2012-002	326.14	329.18	3.04	2.87	1.14	94%	37%
JC-2012-002	329.18	332.23	3.05	2.98	1.69	98%	55%
JC-2012-002	332.23	335.28	3.05	2.83	1.92	93%	63%
JC-2012-002	335.28	338.33	3.05	2.9	2.63	95%	86%
JC-2012-002	338.33	341.38	3.05	2.96	1.19	97%	39%
JC-2012-002	341.38	344.42	3.04	2.86	1.77	94%	58%
JC-2012-002	344.42	347.47	3.05	2.74	0.77	90%	25%
JC-2012-002	347.47	350.61	3.14	2.98	2.08	95%	66%
JC-2012-002	350.61	353.57	2.96	2.84	1.04	96%	35%
JC-2012-002	353.57	356.62	3.05	2.94	1.36	96%	45%
JC-2012-002	356.62	359.66	3.04	2.81	0.26	92%	9%
JC-2012-002	359.66	362.71	3.05	2.87	1.73	94%	57%
JC-2012-002	362.71	365.76	3.05	2.95	2.65	97%	87%
JC-2012-002	365.76	368.81	3.05	2.99	2.84	98%	93%
JC-2012-002	368.81	371.86	3.05	2.78	1.88	91%	62%
JC-2012-002	371.86	374.9	3.04	2.86	2.2	94%	72%
JC-2012-002	374.9	377.95	3.05	2.85	1.45	93%	48%
JC-2012-002	377.95	381	3.05	2.83	1.37	93%	45%
JC-2012-002	381	384.05	3.05	2.88	1.53	94%	50%
JC-2012-002	384.05	387.1	3.05	2.87	2.04	94%	67%
JC-2012-002	387.1	390.14	3.04	2.79	1.6	92%	53%
JC-2012-002	390.14	393.19	3.05	3	2.67	98%	88%
JC-2012-002	393.19	396.24	3.05	2.97	2.68	97%	88%

HoleID	ReadOK	Depth(ft)	Depth(m)	Azimuth	Azi(read)	Dip	MagInt	MagDip	GravInt	Temp	GravRoll	MagTlFc	DogL	Date/Time
JC-2012-002	Yes	1290	393.192	76.95	60.1	-64.6	53724	70.9	1.009	65.1	343.3	115.4	0	12/01/2012
JC-2012-002	No	1260	384.048	75.15	58.3	-64.5	53478	71	1.002	66	339	111.3	-5.29	12/01/2012
JC-2012-002	Yes	1230	374.904	75.35	58.5	-64.5	53771	70.5	1.008	66	339.9	111.1	-0.4	12/01/2012
JC-2012-002	No	1200	365.76	75.75	58.9	-64.5	53375	70.8	1.01	66.4	340.2	112.3	-1.41	12/01/2012
JC-2012-002	No	1170	356.616	75.05	58.2	-64.3	53298	70.8	1.009	66.4	327.7	99.9	-2.3	12/01/2012
JC-2012-002	Yes	1140	347.472	74.95	58.1	-64.2	53680	70.5	1.009	66.2	341.2	113	-0.55	12/01/2012
JC-2012-002	No	1110	338.328	75.35	58.5	-64	53463	70.9	1.007	66	341	114.1	-1.31	12/01/2012
JC-2012-002	No	1080	329.184	75.05	58.2	-63.9	53195	71	1.01	65.8	339.5	113	-0.95	12/01/2012
JC-2012-002	Yes	1050	320.04	71.15	54.3	-63.6	53862	70.2	1.009	65.5	340.6	111.9	-11.59	12/01/2012
JC-2012-002	Yes	1020	310.896	72.35	55.5	-63.4	53661	70.2	1.009	65.1	341.4	113.2	-3.67	12/01/2012
JC-2012-002	Yes	990	301.752	71.85	55	-63.3	54232	69.9	1.009	64.6	336.4	107.3	-1.6	12/01/2012
JC-2012-002	Yes	960	292.608	71.35	54.5	-63.3	54300	70.1	1.009	64.2	336.4	108	-1.47	12/01/2012
JC-2012-002	Yes	930	283.464	70.75	53.9	-63.2	54229	70.1	1.009	63.7	337.1	108.9	-1.82	12/01/2012
JC-2012-002	Yes	900	274.32	70.35	53.5	-63.1	54184	70.1	1.009	63.1	337.5	109.3	-1.22	12/01/2012
JC-2012-002	Yes	870	265.176	70.45	53.6	-63.4	54128	70.2	1.009	62.6	334.9	106.4	-0.94	12/01/2012
JC-2012-002	Yes	840	256.032	70.35	53.5	-63.3	54142	70.2	1.009	61.9	326.4	98	-0.45	12/01/2012
JC-2012-002	Yes	810	246.888	70.15	53.3	-63.2	54141	70.2	1.009	61.5	331.7	103.5	-0.63	12/01/2012
JC-2012-002	Yes	780	237.744	70.35	53.5	-63.1	54099	70.2	1.009	61	333.8	105.9	-0.48	12/01/2012
JC-2012-002	Yes	750	228.6	70.15	53.3	-63	54064	70.2	1.009	60.4	335.8	108.1	-0.63	12/01/2012
JC-2012-002	Yes	720	219.456	70.15	53.3	-63	54020	70.2	1.009	59.7	337	109.3	-0.1	12/01/2012
JC-2012-002	Yes	690	210.312	70.45	53.6	-62.9	54057	70.2	1.009	59.2	336.1	108.6	-1.19	12/01/2012
JC-2012-002	Yes	660	201.168	70.45	53.6	-62.9	54045	70.1	1.009	58.8	337.7	110	-0.07	12/01/2012
JC-2012-002	Yes	630	192.024	70.25	53.4	-62.7	53978	70.1	1.009	58.3	339.1	111.6	-0.78	12/01/2012
JC-2012-002	Yes	600	182.88	70.05	53.2	-62.5	53864	70.2	1.009	57.9	339	112.2	-1.04	12/01/2012
JC-2012-002	Yes	570	173.736	70.05	53.2	-62.3	53891	70.1	1.009	57.4	339.3	112.5	-0.44	12/01/2012
JC-2012-002	Yes	540	164.592	70.05	53.2	-62.3	53791	70.1	1.009	57	339.4	112.7	-0.28	12/01/2012
JC-2012-002	Yes	510	155.448	69.85	53	-62.2	53908	70	1.009	56.5	337.6	110.7	-0.48	12/01/2012
JC-2012-002	No	480	146.304	72.85	56	-62.1	52645	70.9	1.009	56.1	339.1	115	-8.72	12/01/2012
JC-2012-002	No	450	137.16	70.95	54.1	-61.9	53252	71.1	1.009	55.6	335.3	112	-5.57	12/01/2012
JC-2012-002	No	420	128.016	70.55	53.7	-61.8	53238	70.4	1.009	55.2	337.3	112.1	-1.22	12/01/2012
JC-2012-002	No	390	118.872	70.75	53.9	-61.7	53465	70.3	1.009	55	329.9	104.8	-0.82	12/01/2012
JC-2012-002	No	360	109.728	71.85	55	-61.6	53337	69.9	1.009	54.7	324.3	98.3	-3.13	12/01/2012
JC-2012-002	Yes	330	100.584	69.15	52.3	-61.5	53905	70.4	1.007	54.3	253.9	29.5	-7.92	12/01/2012

HoleID	ReadOK	Depth(ft)	Depth(m)	Azimuth	Azi(read)	Dip	MagInt	MagDip	GravInt	Temp	GravRoll	MagTlFc	DogL	Date/Time
JC-2012-002	No	300	91.44	71.45	54.6	-61.7	53171	71.1	1.006	53.8	205.1	342.3	-6.95	12/01/2012
JC-2012-002	No	270	82.296	71.65	54.8	-61.7	53168	70.7	1.006	53.8	205	341.2	-0.48	12/01/2012
JC-2012-002	No	240	73.152	70.85	54	-61.7	53329	70.9	1.006	53.4	204.8	341.3	-2.23	12/01/2012
JC-2012-002	No	210	64.008	71.85	55	-62	52942	71.1	1.006	53.4	207.3	344.1	-3.02	12/01/2012
JC-2012-002	No	180	54.864	70.45	53.6	-62.1	52631	71.5	1.006	53.4	204	341.5	-4.19	12/01/2012
JC-2012-002	Yes	150	45.72	73.15	56.3	-61.7	54212	72.2	1.006	52.9	205.7	345.5	-8.14	12/01/2012
JC-2012-002	Yes	120	36.576	71.35	54.5	-61.1	54234	70.3	1.005	52.9	244.7	20.6	-5.71	12/01/2012
JC-2012-002	Yes	90	27.432	71.35	54.5	-61.8	54851	70.9	1.007	52.9	245.2	21.6	-2.23	12/01/2012
JC-2012-002	Yes	60	18.288	71.75	54.9	-61.3	54969	71	1.007	53.4	236.9	14.2	-1.95	12/01/2012

Property	**Jesse Creek Property**						
Prospect	SB North						
Location	Merritt, British Columbia						
Company	Ocean Park Ventures						
Contractor	Ocean Park Ventures/Coast Mountain Geological						
HoleID	JC-2012-003						
Logged By	Lucia Theny, Tobias Schoettler						
	Actual			**Proposed**			
Datum	NAD83 Zone 10						
Easting	657114						
Northing	5561738						
Elevation	1340						
Azimuth	50.95			45			
Dip	-60.6			-60			
Length (m)	341.38			300			
Survey Type	Ranger Multi Shot						
Magnetic Declination	16.85						
Magnetic Field Strength	55490	**"+/-"**	2000	=	53490	to	57490
Magnetic Dip	71.5	**"+/-"**	1.5	=	70	to	73
Mag Field Calculator	http://www.ngdc.noaa.gov/geomag-web/#declination						
Conversion Factor	3.280839895						
Drill Contractor	**Morecore Drilling**						
Core Diameter	HQ						
Start Date	01-Dec-12						
Finish Date	05-Dec-12						
Cassing In	No						
Cassing Capped	No						
Purpose	To test geophysical IP anomaly associated with the SB North showing.						

HoleID	From	To	From(sec)	To(sec)	LithCode	Lithology	AltCode	Alteration	StrCode	Structure	Description
JC-2012-003	-	5.79			cas	Casing					No recovery
JC-2012-003	5.79	11.10			Nvcl	Volcaniclastic					Upper portion of this interval displays bleached to pale creamish, highly clay mineral bearing, incompetent matrix, that bears subround - rounded, < cm - > dm, darker coloured, modreately competent fragments. Matrix supported. At 9.0 - 9.3m FeOx (ilmenite) patch. Locally < 1.5cm wide, whitish, highly calcareous veining @ 20 deg to CA. Indication of faulting with fault plane in contact with gouge orientated subparallel to CA? Clay content in fragmental texture result of weathering? Lower portion bears chlorite, magnetite and hematite (indicated by mauve coloured patches). Pervasive, moderate - strong calcite +/- throughout. Dense, massive texture of fragment outlines to be interpreted as volcanic protolith? LC: Abruptly decreasing clay, chlorite, abruptly incipient relcit intrusive textures, no plane.
JC-2012-003	11.10	54.86			mz	Monzonite	PRP	chl alt of mafics, mag			This interval is very reminiscent to/ same as monzonites described at hole JC-2012-02: Med grey, green grey, pink, med grained intrusive texture, identified as monzonite. Mafics (~30%) alt to chlor. ~30% kspar throughout. Moderately to strongly magnetic, unless it is moderately - strongly altered. Interval hosts weak - moderate veining throughout: Predominantly calcareous, mm scale, rarely cm scale vnlts, locally few pink ankerite? mm scale vntls. Pyrite is veinlet constituent locally, amounting to trace overall and preferrably associated with +/- quartz, +/- calcite, rarely and locally trace turmaline. Pyrite baring veinlets appear to be variably orientated. Veins of variable composition (i.e. with or without pyrite) partially display K-feldspar +/- tr epidote bearing halos. Kspar alt occurs locally in patches, over up to 5cm. Trace py disseminations. Scratch resistance is typically reverse proportioanal to alteration. Typically unaltered or weakly altered portions do not react pervasively HCL.
JC-2012-003			11.10	14.77	mz	Monzonite					Relict intrusive texture near UC downwards quickly grades to discrete intrusive texture, weakly impaired by alteration and associated with magnetism increasing from +/- lacking to moderate - strong. Fracture planes are coated with bright orange FeOx.
JC-2012-003			14.77	28.40	mz	Monzonite				mod to strong fracturing	The majority of this interval non- to weakly altered and moderately- to strongly magnetic. Weak - moderate chlorite (altered mafics) and trace - minor clay (altered plagioclase), locally trace epdiote as vein constituent. Moderately - to strongly fractured core, locally < cm gouge seams coating slickenside bearing fracture planes, for example at 19.6m, 21.43 and at 24.7m @ 55 deg to CA. Crackle breccia near UC grades to fracture zone; prominent breccia veining (subangular - angular, mm - > 2cm host rock fragments in dirty light grey - dirty pale, highly calcareous matrix at 19.0 - 19.3m. From approx 22m to LC weak - locally moderate crackle brecciation, reminiscent to subsection near LC (established by predomiantly calcite bearing, +/- gypsum? bearing, variably orientated veinlets. From approx 24m downwards trace - minor, pyrite bearing veinlets and veins (+/- quartz, +/- calcite, +/- pyrite, +/- turmaline, variably orientated as far as detectable: Broken core). UC: Incipient crackle brecciation, no plane. LC: Change in alteration/ colour, broken core blurry alteration front, no plane.
JC-2012-003			28.40	28.90	mz	Monzonite			FtZn	Fault	This interval broken out based on significantly different alteration colour: Dirty greenish beige and patchy brick red - orange. Material is highly incompetent - gougy (< approx dm wide, clayey - fine sandy, weakly - moderately calcareous gouge seams in contact with poorly developed slickensides bearing fracture planes @ 50 - 60 deg to CA. Reddish colour to be interpreted as K-feldspar alteration? rather than Fe bearing carboante? and/ or hematite? Turmaline coated fracture plane subparallel to CA. Indication of cm scale, highly pyrite bearing (+/- quartz, +/- calcite) veining near UC amounting to several % overall. LC: Decreasing bleaching over approx dm, < cm wide calcite veinig @ 50 - 90 deg to CA, no plane.

HoleID	From	To	From(sec)	To(sec)	LithCode	Lithology	AltCode	Alteration	StrCode	Structure	Description
JC-2012-003			28.90	30.50	mz	Monzonite					Relatively fresh appearing monzonite bears 0.5% pyrite as vein constituent: Pyrite bearing hairlines and < 3mm veinlets (+/- quartz, +/- calcite, +/- chlorite) locally establish poorly developed fabric @ 30 deg to CA.
JC-2012-003			30.50	31.45	mz	Monzonite		k-spar, clay, wk carb			Bleached to pale dirty green grey with a pinkish tint as a result of secundary? K-feldspar. Moderately scratch resistant - soft: Weak disseminated calcite, moderate - strong clay minerals. Two very prominent cm scale K-feldspar bands (veins?) @ 30 deg to CA.
JC-2012-003			33.53	36.10	mz	Monzonite		clay, carb	FtZn	mod to strong fracturing, gouge	Moderately - strongly fractured core comprises monzonite as described above. Slickenside bearing fracture planes at 34.2m (@ 40 deg to CA) and at 36m (steep to CA?) are in contact with clayey deformable, - fine gravely, calcite bearing gouge seams. UC and LC: Fractured core, no plane.
JC-2012-003			37.75	41.55	mz	Monzonite			FtZn	intense fracturing	Strongly - intensively fractured core. Locally promient slickensides on fracture planes. Locally pale cream and brick red, clayey deformable, calcite bearing gouge < 5cm. Indication of +/- calcite and locally pyrite bearing veinlets (coating on fractures). UC and LC: Increaing and decreasing fracturing, no plane.
JC-2012-003			43.10	52.75	mz	Monzonite		k-spar, tourm, carb	FtZn	Fault Zone, intense fracturing	Strongly - intensively fractured core. Portions of the larger core pieces are highly incompentent, grading to gouged material. Gouge seams from < cm to < dm are locally present. Slickensides are detectable on very variably orientated fracture planes: 20 deg, 35 deg, 40 deg, 45 deg, 50 deg and somewhat preferrably? subparallel to CA. Portion of the material is bleached to dirty light grey, +/- associated with pale - light grey, calcareous crackle- or breccia veining. Weak - moderate K-feldspar bearing alteration shows as pinkish patches, halos enveloping variably composed veinlets and veins or < 5cm wide prominent pink bands. Trace - minor epidote as vein constituent? Pyrite amounts to 0.2 - 0.5% as constituent of pyritic hairlines and as minor constituent of +/- quartz, +/- calcite, +/- trace - minor chlorite, +/- turmaline bearing, < mm - > cm veinlets and veins @ variable orientation to CA and frequently enveloped by cm scale K-feldspar bearing halos. UC and LC chosen based on increasing and decreasing fracturing.
JC-2012-003	54.86	63.72			mz	Monzonite	ARG	intense alt'n, carb, clay, chl, hem, qtz	FtZn	Fault Zone	Variably pale green grey to beige med grey intensely alt and milled locally relicy intrusive texture, locally fragmental texture due to brecciation- rarely arger than 3cm, sub round to subangular, irregular fragments of wall rock. Incompetent clay to sand gouge,variably calcareous. Wall rock is variably pervasively calcareous. Interval displays variably +/- clay+/- calcite+/- FeOx+/-chlorite+/- hematite+/-silica alteration. Clay occurs pervasive alt and gouge. Chlor and hem occur within sub sections,up to 2 m extent, clotty patchy mottle appearance. Silica occurs as relict veins, fragments embedded in clay matrix. Calcite occurs as veins and patchy pervasive sub sections. Locally calcareous veining, up to 4 cmwide, orientation is variably, locally grading to relict crackle breccia. Interval is non magnetic. Fractures and slickenlined fault planes range from 25 to sub parallel tca, locally grading to foliation. Overall interval hosts 0.2%py as stringers and rarely in sulphide vns up to cm scale, rarely as clots and disseminations. Py clots occur with +/-hem. Trace cpy as fine grain dissem within gouge. LC: based incipient lack of milled core, parallel to frac with gouge at 40deg tca.
JC-2012-003	63.72	67.50			mz	Monzonite	ARG	perv chl, clay, carb, no mag			Dark green mottled interval with rare subsections of relict intrusive texture, mottled texture due to pervasive patchy chorite+/-clay+/-calcite alt. Interval hosts sections reminiscent to portions of over lying interval. Interval is non magnetic. Up to dm sections of carb rich crackle breccia grading to gouge. Slickenlines present on fracture surfaces, at 20 to 45deg tca, +/-chlor on frac planes. Overall hosts minor amounts of py and cpy, predominantly as clots, occasionally in dominantly qtz+/-carb vnlts, up to 1cm, 0.2%. LC: based on change in alt, incipent presece of relict textures, colour change, and icipient magnetism.

HoleID	From	To	From(sec)	To(sec)	LithCode	Lithology	AltCode	Alteration	StrCode	Structure	Description
JC-2012-003	67.50	102.60			mz	Monzonite		qtz, mag, k-spar, tourm, py, cpy	BXhy	perv hydrothermal brccia,	Variably relict to promiently intrusive texture, brown grey, green grey, pink, med graind monzonite. Mottled patchy veining (up to dm width) to hydrothermal breccia +/-qtz+/-magetite+/-py+/-cpy. HYBX is pervasive throughout. In the wall rock mafics are strongly alt to chlor, trace ser. Spotty to patchy kspar alt throughout, up to meter wide sub sections of strongly pervasive alt, qtz and kspar appear to be associated to each other, chlor clots up to cm scale occur in over short intervals within a kspar groundmass. Minor sub cm calcareous veins, appear to be cross cutting hybx. Few scattered tourmaline clots, up to sub mm to sub cm scale. Magnetism is patchy, incosistet ad lacking within portions. From 67.5 to 75.45m unit is moderately to itensely fractured core, locally pale green grey calcareous gouge, rare slickenlines on fracture planes sub parallel tca. Unit hosts large sections of moderately to intesely fractured core throughout. Py occures as clots up to more tha 5cm scale, locally bands >2cm wide, grading to 2%over all, associated with mior clots of magnetite and trace cpy.
JC-2012-003			89.90	92.50	mz	Monzonite	ARG	clay, chl, carb, qtz,	FtZn	Fault	Very reminiscent to fault described above from 54.86 to 63.72. Bleached to pale dirty greenish beige/beige lt grey pink. Up to more than 0.5m highly incompetent clay to sandy chlor, fine calcite bearing gouge seams. Plane in contact with gouge occuring from 20 to 40deg tca. Within portions, poorly developed fabric at 50deg tca. Presences of relict silicification as rounded fragments up to 5cm size, embedded within gouge. Py occurs in hairlines, wisps grading to clots and trace disseminations. Hairlines have a preferred shallow anle orientation. 0.5%py overall. LC: decreasing fracturing, lack of gouge.
JC-2012-003	102.60	158.50			mz	Monzonite	ARG/PTS	felted bt, k-spar, clay, clay after albite, ser,			Relict intrusive texture with predominantly brown and white, rare grading to greenish grey, med grained protolith, presumably continuation from overlying interval- lack of qtz hybx from above and decrease in clots of py. Alteration consits of mafics with a felted micaceous looks, reddy brown in colour of biotite, patchy ksap, weak to rarely mod patchy calcareous sub sections, pervasive weak to rarely mod clay, weak to rarely mod patchy to sections clay after albite?and trace greeny blue ser disseminated througout. From upper contact to 113m, yellowish rose coloured mineral as part of +/- calcite bearing irregular to patchy minor to mod locally, interpreted as dolomite, grading to trace at 130m. Interval is generally, locally strongly and rarely intensely fractured with gougy sub sections. From 153.65 to 153.93m, kspar +/-silica halos aroundsub cm qtz+carb veins, at 35 and 60 deg tca. At 121.5m slickenline on fracture plane at 50deg tca. 1%py, mainly as lots, generally associated with calcite vns, occasionally within margins, rarely as fine grain dissemiantions, trace cpy as intergrowths in py clots and rarely as blebs in calcite+/-ep vein.
JC-2012-003			134.25	134.55	mz	Mafic Dyke		mag			Med to dark grey, fine graind to aphinitic, dense massive feature poor. Moderately to strongly magnetic.Sharp upper contact at 70 deg tca, slickenlines present, lower contact broken core with cm scale gouge seam present. Trace py in hairlines.
JC-2012-003			149.00	152.05	mz	Monzonite	ARG	clay, carb	FtZn	Fault	Slickenlines and gouge at 20deg tca, lower fault plane of 65 gouge section at 50deg tca. Gouge section is dirty green grey to pale cream bleached- consists of clay to coarse gravel, calcareous. Coarse gravel host rock fragments matrix supported, chlor bearing in the gouge matrix. Fault hosts 1%py. Both upper and lower contacts marked by fracturing.
JC-2012-003			154.55	154.68	dkin	Intermediate Dyke			BXcr	crackle breccia	Green grey, fine grained dense massive feature poor intermediate dyke. Crackle breccia, somewhat preferable at shallow angles. Non magnetic. Hosts trace disseminated py. UC & LC: sharp at 60deg tca.

HoleID	From	To	From(sec)	To(sec)	LithCode	Lithology	AltCode	Alteration	StrCode	Structure	Description
JC-2012-003	158.50	182.60			mz	Monzonite	ARG/PTS	perv clay, felted bt, +/- kspar, albite, tourm, hem	FtZn	intense fracturing	Srongly to intensely fractured core, few dm scale sections of variably altered core. Locally slickenlines on fracture surfaces, preferrably at shallow angles to sub parallel tca. Core is lt grey to med grey, pink beige brown to minor green, moderate to intense pervasive clay alt, Kspar as halos to cm scale patches, associated to minor to moderate qtz veins. Minor chlor is pervasive and on fracture planes +/- alt mafics where primary textures still visible. In more bleached sections, magnetism is non existen, patchy moderate overall. Mafics moderately to strongly alt to a reddy brown biotite. Trace sericite as disseminations, mm to sub cm scale. Trace to minor epidote, mostly in association to veins with kspar halos. Trace albite +/- clay alt. Trace hematite on fracture surfaces. Trace FeOx disseminated towards lower contact. Trace tourmaline as clots, generally sub cm scale. Veins consists of hairline carb vnlts, mostly mm scale +/-py+/-chlor+/-clay+/-gypsum and mm scale vnlts with cm scale kspar halos+/-py+/-chlor+/-ep, rarely veins are cm scale +/-cpy (eg. 172.5m). 0.5%pyrite as irregular clots up to cm scale, as constituents to veins and rarely as fine grained disseminations. Trace cpy as clots,sub cm scale in association to calcite+/-qtz veins. LC: based on decrease in fracturing.
JC-2012-003	182.60	197.20			mz	Monzonite	PRP	wk alt, chl, mag, carb, alb, tourm, kspar, qtz			Brown grey to pale greenish grey to rarely pinkish and somewhat bleached intrusive textured, moderately magnetic, weakly to moderately crackle brecciated, overall weak to locally strongly altered monzonite. Alteration bears weak to moderate chlorite (disseminated) weak calcite (veins) locally weak to moderate clay, locally trace albite, trace to locally moderate tourmaline, locally trace hematite on fracture surfaces, locally weak silicification (veins), weak to moderate kspar (halos and occasional patches). Slickenlines present on variably orientated fracture planes, generally at shallow core angles. Overall trace to locally minor pyrite, as vein constituent +/- associated with quartz, chlorite, calcite and kspar.
JC-2012-003			191.89	195.00	mz	Monzonite	SIL	non mag, mod qtz, chl, wk kspar, tourm, albite, carb, vns of carb and clay			Pale dirty green grey minor pink beige black, alteration obscures all primary textures. Non magnetic. Alteration bears weak to moderate silicification, moderate chlortite, weak kspar, locally moderate tourmaline, trace albite, rare patches of pervasive calcite. Obscured ghostly mottled texture. Sulphide poor. Hosts slickenlines on variably oriented fracture planes. Weak to moderate crackle breccia, bearing a clay +/- calcite matrix. Interval hosts trace pyrite disseminated associated with minor veining +/- chlorite. Gradational upper and lower contacts.
JC-2012-003	197.20	221.55			mz	Monzonite		chl, kspar, qtz, minor carb, albite, tourm			Brown to green grey, prominently intrusive texture, moderatly magnetic throughout, med grained monzonite. Altertion bears weak to moderate chlorite (disseminations), weak kspar (veins and halos), locally trace silicification (irregular blebby flooding), trace calcite as veins and hairlines, locally trace albite, tourmaline, and epidote. Homogeneous, relatively fresh interval. Locally weak crackle breccia, associated with slickenlines on hematite stained fractures. Preferred orientation of fault planes are shallow. Overall, trace pyrite in association with hairlines. LC: based on incipient increase in fracturing and faulting.

HoleID	From	To	From(sec)	To(sec)	LithCode	Lithology	AltCode	Alteration	StrCode	Structure	Description
JC-2012-003	221.55	228.25			mz	Monzonite		mottled, carb, sil, kspar, ser, chl, clay	FtZn	Fault Zone, intense fracturing and gouge	Moderately to intensely fractured core, grades to gouge. Locally relict intrusive textures, majority of primary textures obliterated due to strong alteration. Motteled, patchy in secitons, dirty forest green to brown to brown grey and pink. Bearing weak to moderate calcite (veins, breccia, disseminations), weak to moderate patchy sericite, weak to moderate kspar, weak hematite on slickenline bearing fracture panes, clay minerals predominanly wihtin gouge seams to sub sections, weak to moderate tourmaline up to patches, moderate chlorite (pervasive, dissemination and veins). Locally prominent breccia textures: 224.85 to 224.95, intensly altered fragment supported (+/- qtz, ser, cal), mm to 2cm sized angular to sub round fragments, locally grading to jig saw, embedded in zoned calcite +/- ser +/- red min- hematite? matrix, associated with variably oriented slickenlined fracture planes, preferred at sub parallel tca. 227.4 to 227.5m, matrix supported +/- jig saw/ shattered mm to >4cm sized agular variably altered host rock fragments in a pale to off white highly calcareous matrix. LC: based on decreasing fracturing.
JC-2012-003	228.25	245.45			mz	Monzonite		mod chl, mod kspar, clay, trace sil, carb, albite, tourm, ep			Reminiscent to/same as interval from 197.2 to 221.55m. Brown to green grey, prominently intrusive texture, moderatly magnetic throughout, med grained monzonite. Altertion bears weak to moderate chlorite (disseminations), weak to moderate kspar (patches, veins and halos), locally trace silicification (irregular blebby flooding), trace calcite as veins and hairlines, locally trace albite, tourmaline, and epidote. Homogeneous, relatively fresh interval. Locally weak crackle breccia, associated with slickenlines on hematite stained fractures. Preferred orientation of fault planes are shallow. Moderatly to strongly fractured. Hosts variably chlorite or clay gouge coating in slickenline bearing fracture planes as shallow to sub parallel angles tca. Overall, trace pyrite in association with hairlines. LC: based on incipient increase in fracturing and faulting.
JC-2012-003	245.45	262.80			mz	Monzonite		carb, clay, sil, ser, chl, mag	FtZn	Fault Zone, intense fracturing to gravelly gouge	Strongly to intensely fractured grading to gravelly gouge within > calcareous gouge sub sections. Reminiscent to overlying interval. Alteration bears trace silicification within veins and minor bx matrix, trace disseminated sericite, weak- rarely moderate calcite as a vein and bx matrix constituent, weak chlorite, moderate disseminated magnetite, weak to moderate clay- mostly as gouge and minor pervasive, weak to locally strong kspar- grades from halos to patches, trace to minor clots generally sub to rarely cm scale tourmaline and hematite on fracture surfaces, trace epidote in association with kspar halos. Slickenlines on variably oriented fracture surfaces. Local breccia textures, poorly defined sub angular to sub round, variably altered fragments sub mm to > 2cm, fragment supported, strongly calcareous matrix. Occasional crackle breccia textures within sub sections. Interval hosts sections of competent core up to 30cm. Trace pyrite found as a vein constituent. LC: based decrease infracturing and faulting.
JC-2012-003	262.80	266.12			mz	Monzonite					As above but less fractured

HoleID	From	To	From(sec)	To(sec)	LithCode	Lithology	AltCode	Alteration	StrCode	Structure	Description
JC-2012-003	266.12	274.00			mz	Monzonite		chl, minor kspar, qtz, tourm	FtZn	intense fracturing	Strongly to intensely fractured grading to gravelly gouge locally. Dirtly brown grey to balck with pink. Variably altered primary textures +/- complete obliteration, that bears moderate to strong chlorite disseminated, weak to moderate tourmaline as clots, patches an in veins, moderate kspar as halos grading up to patches, moderate clay within gouge and pervasive, weak to moderate clacite in veins and as patchy disseminations, locally weak silicification in association with veins, trace albite as disseminations, trace weak sericite as disseminations, trace hematite on vein margins and fracture surfaces. Crackle brecciation grades to jig saw/tectonic breccia textures in sub secitons- sub mm to cm size variably altered wall rock fragments, embedded in a dk grey to black, highly chloritic matrix with strong calcite on margins. Abudant slickenlines in fracture surfaces, generally at shallow angles, from 0-30eg tca. Trace to locally 0.2% pyrite as speckles and small clots, often within irregular veins. LC: intrusive contact, sharp, distinct, at 20deg tca.
JC-2012-003	274.00	281.00			Nand	Sub Volcanic		mag			Light- to medium greenish grey, aphanitic - fine grained, dense, massive, feature poor, moderately magnetic throughout intermediate? - mafic subvolcanic. Locally 3%, white, < mm - mm scale,subround - lath shaped outlines (+/- weakly cacareous, chlorite bearing, trace pyrite bearing: Vesicles and feldspar phenocrysts. Alteration bears weak- to moderate calcite (veinlets and locally patchy disseminations), moderate chlorite (disseminations throughout, hairlines), trace silicification (veinlets), weak epidote (veins, patches), trace K-feldspar (halos). 0.2 - 0.5% pyrite, +/- trace chalcopyrite locally (disseminations, hairlines, veinlets), preferrably associated with chlorite, silica, calcite and epidote. Moderately fractured throughout and slickenlines bearing fractures on variably orientated fracture planes, preferrablly @ shallow angles to CA. Locally, particularly from UC to 276m and downwards locally (< few cm wide veins) prominent brecciation: < mm - > 2cm, angular - subround, variably clast- to matrix supported, locally grading to jig saw fit, fragments in pale, clay mineral and highly calcite bearing matrix. LC: Sharp, distinct, no plane.
JC-2012-003	281.00	283.46			mz	Monzonite		mag, weak qtz, chl, carb, trace albite, tourm, kspar, ep, hem			Brown grey to pale greenish grey to rarely pinkish and prominently intrusive textured, moderatly magnetic, weakly to moderately crackle brecciated, overall weakly altered monzonite. Alteration bears trace weak to moderate silicification (sub cm blebs associated with kspar), weak to moderate chlorite (disseminations and in veing margins), weak calcite (vein constituent), tace albite (clay altered), trace tourmaline (as clots, rarely cm scale), weak kspar (as patches and halos), trace epidote (in association with calcite, chlortie, kspar veins), trace hematite on fracture surfaces. Mineralization overall is 0.2% pyrite mostly in association with qtz + calcite + kspar in veins, trace chalcopyrite and a dark grey hematite/ magnetite with pyrite. LC: based on increased fractureing and faulting.
JC-2012-003	283.46	289.56			mz	Monzonite		bleached, mag, clay, carb, weak sil, tourm, kspar	FtZn	Fault Zone, intense fracturing and gravelly gouge	Strongly to intensely fractured core grading to gravelly gouge. Moderately to locally strongly altered, predominent relict intrusive texture. Bleached grey pink to grey brown green, med grained, moderately to strongly magnetic monzonite. Alteration consists of clay (mostly within gouge), trace to weak clacite (as veins and weak in gouge), trace hematite (fracture surfaces), moderate chlorite (pervasive), trace to weak tourmaline (clots within veins), weak local kspar (alteration halos), trace silica (blebs within vein alt halos). Abundant slickenlines on variably altered fracture surface). Mineralization consists of 0.1% pyrite , trace chalcopyrite and magnetite, restricted to upper contact veining. LC: based on decrease in fracturing.

HoleID	From	To	From(sec)	To(sec)	LithCode	Lithology	AltCode	Alteration	StrCode	Structure	Description
JC-2012-003	289.56	293.88			mz	Monzonite	PRP	mag, mod chl, wk kspar, ep, tourm, albite			Brown grey pink green, relatively fresh, moderately magnetic, prominent relict intrusive texture monzonite. Weak 'ghosting'/blurring of crystal boundaries. Alteration consists of moderate chlorite (pervasive diss, in vnlts), weak kspar (as halos), weak epidote (hairlines and vnlts), trace calcite (as hairlines), weak local tourmaline (rounded patches, up to >4cm +/- associated with chalcopyrite, grading to crude veining), trace albite (diss+/- altered to clay), trace sericite (diss). Weakly to moderately fractures, trace local slickenlines on fracture surfaces at shallow angles tca. LC: based on incipient crackle brecciation in associaiton to faulting.
JC-2012-003	293.88	296.82			mz	Monzonite	PRP	chl, carb, clay, wk kspar, sil	FtZn	Fault Zone, intense fracturing and gouge	Moderately to intense fractrued grading to gouge, dirty dark brown to beige to green grey, locally relict primary textures, majority of primary textures obliterated, weak patchy magnetism, monzonite. Alteration consists of weak to moderate chlorite (diss and on fracture surfaces), weak to locally strong calcite (associated with cbx and up to 3 cm wide veins), clay mineral bearing mm to cm scale gouge and calcite bearing on fracture planes +/- slickenlines, generally at shallow angels, weak kspar (patches), trace silicification (in association with kspar), weak sericite (restricted to patches). Breccia textures: sub mm to locally 6cm, angular to sub round, variably jig saw fit grading to matrix supported, wall rock fragments, embedded in moderately to highly calcareous, pale green +/- clay matrix. Brecciation restricted to 1 meter down from upper contact. Interval is not significantly mineralized. LC: decrease in fracturing and lack of gouge.
JC-2012-003	296.82	316.99			mz	Monzonite	PRP	mag, mod chl, wk kspar, ep, tourm, albite			Grey brown pink green, med grained, relatively fresh, moderately magnetic, prominent relict intrusive texture, monzonite. Alteration consists of: weak to moderate (within crackle brecciated sections- up to 1cm translucent veining), trace silicification (qtz eyes/blebs embedded in highly kspar bearing patches or halos and trace in veins), weak to moderate kspar (patches and halos), moderate chlorite (diss and trace on fracture surfaces and in veins), trace sericite (diss), trace blue green unknow mineral (diss in small patches and on margins of calcite + epidote + magnetite + pyrite + chalcopyrite veins), trace hematite (fracture surfaces), trace epidote (in veins). Weack crackle brecciation, increasing from 304.3 to 306.4m, overlying a narrow rubble zone. Crackle brecciation is associtiated to moderate to strong disseminated calcite. Breccia veins are calcite bearing and locally highly clay bearing. At 315.05m, very well developed age relationship, display calcite vnlts cross cutting chlorite + pyrite + magnetite +kspar halo vein. Mineralization consists of 0.1% pyrite in hairlines and vnlts, rarely as speckles, trace chalcopyrite associated with pyrite and hematite/magnetite in veins. LC: based on increased brecciaiton, fracturing and presence of gouge.

HoleID	From	To	From(sec)	To(sec)	LithCode	Lithology	AltCode	Alteration	StrCode	Structure	Description
JC-2012-003	316.99	326.14			mz	Monzonite	ARG	mod to strong alt, mag, kspar, carb, clay, sil, trace albite, ser	FtZn	Fault Zone, intense fracturing and gouge	Strongly to intensely fractured grading to gouge, moderate to locally intensely altered, relict intrusive texture within sub sections, mostly magnetic- except where kspar is strong, fault zone hosted within continuous monzonite. Slickenlines present on variably oriented fracture surfaces, generally low angle. Weak crackle brecciation near upper contact, downwards grading to local clay mineral bearing, pale green grey, weakly calcareous gouge. Intensely fractured, moderately calcareous centre from 321 to 322.8m, underlain by moderately cbx'd (highly siliceous , weakly calcareous matrix, sub mm to sub cm, associated with strong patchy kspar bearing halo from 323 to 324, tourmaline clots (+/- trace chlorite) up to 3cm grading to crude veins +/- trace cpy. Associate with local patchy strong calcite. Veins enveloped by kspar halos are associated with trace silica. Locally trace albite. Moderate to strong chlortie (disseminations grading to local patches), trace sericite (disseminations), trace hematite (fracture surfaces), trace to weak bright green, acicular mineral, mm scale, shows in patches, rarely radial/sheaths, unknown mineral, from 324.7 to 326m, associated with +/- specular hematite and texturally destructive alteration. Mineralization consists of trace pyrite and chalcopyrite, from 321 to 322.8m, pyrite increases to percent range disseminated to clots of pyrite. LC: decreasing fracuturing and lack of slickenlines
JC-2012-003	326.14	341.38			mz	Monzonite	PRP	mag, chl, trace tourm, ep, ser, carb, kspar			Green grey pink, med grained, moderatey to strongly magnetic, relatively fresh, prominent relict intrusive texture, monzonite. Alteration bears weak to modereate chorite (diss), trace tourmaline (sub cm clots and specks), weak epidote (predominantly in veins and as halos), trace sericite (diss), weak calcite (hairlines and vnlts), trace kspar (poorly developed halos), from upper contact to 329m- distinct bright red coating on fracture planes, comprising calcite +/- finely disseminated hematite? Rarely +/- slickenlines on fracture planes with +/-chlorite+/-calcite+/-pyrite coating. Minor sub secitons, < 20cm of rubbly core. Mineralization consits of trace pyrite in hairlines.
EOH											

HoleID	From	To	Width	Recovered	RQD Recovery	Recovery%	RQD%
JC-2012-003	5.79	9.14	3.35	2.51	0	75%	0%
JC-2012-003	9.14	12.19	3.05	2.58	0	85%	0%
JC-2012-003	12.19	15.24	3.05	2.72	1.38	89%	45%
JC-2012-003	15.24	18.29	3.05	2.19	0.77	72%	25%
JC-2012-003	18.29	21.34	3.05	2.18	0.66	71%	22%
JC-2012-003	21.34	24.38	3.04	2.49	0.36	82%	12%
JC-2012-003	24.38	27.43	3.05	1.92	0	63%	0%
JC-2012-003	27.43	30.48	3.05	2.48	0.83	81%	27%
JC-2012-003	30.48	33.53	3.05	2.57	1.12	84%	37%
JC-2012-003	33.53	36.58	3.05	1.92	0.14	63%	5%
JC-2012-003	36.58	39.62	3.04	2.26	0.34	74%	11%
JC-2012-003	39.62	42.67	3.05	2.52	0.51	83%	17%
JC-2012-003	42.67	45.72	3.05	2.38	0.68	78%	22%
JC-2012-003	45.72	48.77	3.05	2.31	0	76%	0%
JC-2012-003	48.77	51.82	3.05	2.38	0.41	78%	13%
JC-2012-003	51.82	54.86	3.04	2.63	0.87	87%	29%
JC-2012-003	54.86	57.91	3.05	2.85	1.73	93%	57%
JC-2012-003	57.91	60.96	3.05	2.81	1.23	92%	40%
JC-2012-003	60.96	64.01	3.05	2.91	2.69	95%	88%
JC-2012-003	64.01	67.06	3.05	2.92	2.56	96%	84%
JC-2012-003	67.06	70.1	3.04	2.59	0.76	85%	25%
JC-2012-003	70.1	73.15	3.05	2.26	0.49	74%	16%
JC-2012-003	73.15	76.2	3.05	2.64	0.82	87%	27%
JC-2012-003	76.2	79.25	3.05	2.55	0.59	84%	19%
JC-2012-003	79.25	82.3	3.05	2.27	0.62	74%	20%
JC-2012-003	82.3	85.34	3.04	2.87	1.6	94%	53%
JC-2012-003	85.34	88.39	3.05	2.61	0.79	86%	26%
JC-2012-003	88.39	91.44	3.05	2.55	0.82	84%	27%
JC-2012-003	91.44	94.49	3.05	2.55	0.88	84%	29%
JC-2012-003	94.49	97.54	3.05	2.38	0.69	78%	23%
JC-2012-003	97.54	100.58	3.04	2.5	0.61	82%	20%
JC-2012-003	100.58	103.63	3.05	2.43	0.42	80%	14%
JC-2012-003	103.63	106.68	3.05	2.65	0.92	87%	30%
JC-2012-003	106.68	109.73	3.05	2.48	0.39	81%	13%
JC-2012-003	109.73	112.78	3.05	2.78	0.38	91%	12%
JC-2012-003	112.78	115.82	3.04	2.69	0.77	88%	25%
JC-2012-003	115.82	118.87	3.05	2.17	0.44	71%	14%
JC-2012-003	118.87	121.92	3.05	2.73	0.19	90%	6%
JC-2012-003	121.92	124.97	3.05	2.33	0.26	76%	9%
JC-2012-003	124.97	128.02	3.05	2.54	0.62	83%	20%
JC-2012-003	128.02	131.06	3.04	2.56	0.39	84%	13%
JC-2012-003	131.06	134.11	3.05	2.78	1.27	91%	42%
JC-2012-003	134.11	137.16	3.05	2.8	1.06	92%	35%
JC-2012-003	137.16	140.21	3.05	2.76	1.1	90%	36%
JC-2012-003	140.21	143.26	3.05	2.62	0.58	86%	19%
JC-2012-003	143.26	146.3	3.04	2.58	1.4	85%	46%

HoleID	From	To	Width	Recovered	RQD Recovery	Recovery%	RQD%
JC-2012-003	146.3	149.35	3.05	2.03	0	67%	0%
JC-2012-003	149.35	152.4	3.05	2.45	0.23	80%	8%
JC-2012-003	152.4	155.45	3.05	2.33	0.36	76%	12%
JC-2012-003	155.45	158.5	3.05	2.49	0.68	82%	22%
JC-2012-003	158.5	161.54	3.04	2.69	0.99	88%	33%
JC-2012-003	161.54	164.59	3.05	2.54	0	83%	0%
JC-2012-003	164.59	167.64	3.05	2.73	0.15	90%	5%
JC-2012-003	167.64	170.69	3.05	2.64	0	87%	0%
JC-2012-003	170.69	173.74	3.05	2.54	0	83%	0%
JC-2012-003	173.74	176.78	3.04	2.75	0	90%	0%
JC-2012-003	176.78	179.83	3.05	2.88	0.47	94%	15%
JC-2012-003	179.83	182.88	3.05	2.31	0	76%	0%
JC-2012-003	182.88	185.93	3.05	2.41	0.31	79%	10%
JC-2012-003	185.93	188.98	3.05	2.98	1.1	98%	36%
JC-2012-003	188.98	192.02	3.04	2.79	1.32	92%	43%
JC-2012-003	192.02	195.07	3.05	2.64	1.23	87%	40%
JC-2012-003	195.07	198.12	3.05	2.55	0.63	84%	21%
JC-2012-003	198.12	201.17	3.05	2.57	0.55	84%	18%
JC-2012-003	201.17	204.22	3.05	2.77	1.98	91%	65%
JC-2012-003	204.22	207.26	3.04	2.71	0.73	89%	24%
JC-2012-003	207.26	210.31	3.05	2.67	1.43	88%	47%
JC-2012-003	210.31	213.36	3.05	2.83	2.05	93%	67%
JC-2012-003	213.36	216.41	3.05	2.8	2.02	92%	66%
JC-2012-003	216.41	219.96	3.55	2.84	1.37	80%	39%
JC-2012-003	219.96	222.5	2.54	2.51	0.65	99%	26%
JC-2012-003	222.5	225.55	3.05	2.46	0.27	81%	9%
JC-2012-003	225.55	228.6	3.05	2.45	0.46	80%	15%
JC-2012-003	228.6	231.65	3.05	2.8	1.56	92%	51%
JC-2012-003	231.65	234.7	3.05	2.09	0.58	69%	19%
JC-2012-003	234.7	237.8	3.1	2.58	0.78	83%	25%
JC-2012-003	237.8	240.79	2.99	2.22	0.52	74%	17%
JC-2012-003	240.79	243.84	3.05	2.55	0.29	84%	10%
JC-2012-003	243.84	246.89	3.05	2.51	1.08	82%	35%
JC-2012-003	246.89	249.94	3.05	2.32	0.37	76%	12%
JC-2012-003	249.94	252.98	3.04	2.26	0.66	74%	22%
JC-2012-003	252.98	256.03	3.05	2.41	0.36	79%	12%
JC-2012-003	256.03	259.08	3.05	2.71	1.68	89%	55%
JC-2012-003	259.08	262.13	3.05	2.53	0.54	83%	18%
JC-2012-003	262.13	265.18	3.05	2.38	0.47	78%	15%
JC-2012-003	265.18	268.22	3.04	2.45	0.39	81%	13%
JC-2012-003	268.22	271.27	3.05	2.74	0.63	90%	21%
JC-2012-003	271.27	274.32	3.05	2.69	1.24	88%	41%
JC-2012-003	274.32	277.37	3.05	2.86	1.67	94%	55%
JC-2012-003	277.37	280.42	3.05	5.62	2.58	184%	85%
JC-2012-003	280.42	283.46	3.04	2.8	2.1	92%	69%
JC-2012-003	283.46	286.51	3.05	2.63	0.85	86%	28%

HoleID	From	To	Width	Recovered	RQD Recovery	Recovery%	RQD%
JC-2012-003	286.51	289.56	3.05	2.49	0.53	82%	17%
JC-2012-003	289.56	292.61	3.05	2.83	1.64	93%	54%
JC-2012-003	292.61	295.66	3.05	2.82	2.31	92%	76%
JC-2012-003	295.66	298.7	3.04	2.55	1.29	84%	42%
JC-2012-003	298.7	301.75	3.05	2.92	2.38	96%	78%
JC-2012-003	301.75	304.8	3.05	2.81	1.87	92%	61%
JC-2012-003	304.8	307.85	3.05	2.47	1.27	81%	42%
JC-2012-003	307.85	310.9	3.05	2.45	0.84	80%	28%
JC-2012-003	310.9	313.94	3.04	2.59	0.58	85%	19%
JC-2012-003	313.94	316.99	3.05	2.95	1.85	97%	61%
JC-2012-003	316.99	320.04	3.05	2.71	1.46	89%	48%
JC-2012-003	320.04	323.09	3.05	2.45	0.99	80%	32%
JC-2012-003	323.09	326.14	3.05	2.75	1.59	90%	52%
JC-2012-003	326.14	329.18	3.04	3	2.25	99%	74%
JC-2012-003	329.18	332.23	3.05	2.72	1.63	89%	53%
JC-2012-003	332.23	335.28	3.05	2.92	2.13	96%	70%
JC-2012-003	335.28	338.33	3.05	2.93	2.3	96%	75%
JC-2012-003	338.33	341.38	3.05	2.72	1.74	89%	57%

HoleID	ReadOK	Depth(ft)	Depth(m)	Azimuth	Azi(read)	Dip	MagInt	MagDip	GravInt	Temp	GravRoll	MagTlFc	DogL	Date/Time
JC-2012-003	No	1110	338.328	60.75	43.9	-64.7	53112	70.9	1.008	49.8	129.6	259.8	0	12/05/2012
JC-2012-003	No	1080	329.184	63.25	46.4	-64.6	53057	70.9	1.008	51.4	130.3	260.6	-7.72	12/05/2012
JC-2012-003	No	1050	320.04	58.95	42.1	-64.4	53035	71.2	1.007	52.3	130.1	261.8	-12.94	12/05/2012
JC-2012-003	No	1020	310.896	61.55	44.7	-64.7	53311	71.2	1.007	53.4	144	275	-7.78	12/05/2012
JC-2012-003	No	990	301.752	58.45	41.6	-64.4	52925	70.6	1.007	54.3	146.5	276	-9.49	12/05/2012
JC-2012-003	No	960	292.608	59.45	42.6	-64.4	53183	71	1.007	54.7	150.5	281.6	-3.04	12/05/2012
JC-2012-003	No	930	283.464	58.35	41.5	-64.3	53306	70.4	1.007	55.2	151.7	281	-3.26	12/05/2012
JC-2012-003	No	900	274.32	58.55	41.7	-64.2	52841	69.9	1.007	55.4	152.1	280	-0.79	12/05/2012
JC-2012-003	No	870	265.176	58.45	41.6	-64	52788	70.7	1.006	55.6	156.8	288.1	-0.9	12/05/2012
JC-2012-003	No	840	256.032	56.45	39.6	-64.1	53288	70.3	1.006	55.6	169.4	299	-6.14	12/05/2012
JC-2012-003	No	810	246.888	58.05	41.2	-63.9	52839	70.2	1.006	55.6	190.5	320.3	-5.1	12/05/2012
JC-2012-003	No	780	237.744	57.35	40.5	-63.8	53239	70.9	1.006	55.6	193.1	325.5	-2.09	12/05/2012
JC-2012-003	Yes	750	228.6	54.05	37.2	-63.7	54034	70	1.006	55.6	198.5	328	-9.98	12/05/2012
JC-2012-003	No	720	219.456	55.95	39.1	-63.5	52993	69.9	1.006	55.2	196.4	326.3	-5.77	12/05/2012
JC-2012-003	No	690	210.312	54.05	37.2	-63.6	53306	69.9	1.006	55.2	195.4	325.2	-5.86	12/05/2012
JC-2012-003	Yes	660	201.168	55.65	38.8	-63.5	53681	70.8	1.006	55.2	194.8	327.7	-4.98	12/05/2012
JC-2012-003	Yes	630	192.024	57.25	40.4	-63.5	53732	70.5	1.006	54.7	194.8	326.7	-4.66	12/05/2012
JC-2012-003	Yes	600	182.88	53.25	36.4	-63.3	54498	70.8	1.006	54.7	195.9	330	-12.04	12/05/2012
JC-2012-003	Yes	570	173.736	51.35	34.5	-63.1	54275	70.5	1.006	54.7	190.9	324.6	-5.43	12/05/2012
JC-2012-003	Yes	540	164.592	50.85	34	-63.1	54421	70.8	1.006	54.3	194.4	329.6	-1.59	12/05/2012
JC-2012-003	Yes	510	155.448	50.75	33.9	-63	54632	70.5	1.006	54.3	194.8	329	-0.26	12/05/2012
JC-2012-003	Yes	480	146.304	51.45	34.6	-62.8	54801	70.7	1.005	54.3	195.2	330.4	-2.07	12/05/2012
JC-2012-003	Yes	450	137.16	51.65	34.8	-62.6	54743	70.8	1.006	53.8	186.1	322	-0.76	12/05/2012
JC-2012-003	Yes	420	128.016	51.05	34.2	-62.4	54992	70.9	1.005	53.8	188.5	325.4	-1.86	12/05/2012
JC-2012-003	Yes	390	118.872	51.25	34.4	-62.2	55435	71.1	1.006	53.4	188.1	326.1	-0.87	12/05/2012
JC-2012-003	Yes	360	109.728	51.55	34.7	-62.2	54322	71.6	1.005	53.4	189.5	329.3	-0.73	12/05/2012
JC-2012-003	Yes	330	100.584	51.95	35.1	-62	54288	71.1	1.006	52.9	186.3	324.6	-1.44	12/05/2012
JC-2012-003	Yes	300	91.44	51.75	34.9	-61.9	54100	71	1.005	52.5	187.7	326.2	-0.76	12/05/2012
JC-2012-003	Yes	270	82.296	51.25	34.4	-61.7	53666	70.9	1.005	52.5	187.6	326.3	-1.67	12/05/2012
JC-2012-003	No	240	73.152	50.75	33.9	-61.5	52992	69.4	1.005	52	189.8	323.9	-1.42	12/05/2012
JC-2012-003	No	210	64.008	51.55	34.7	-61.6	52877	70.6	1.005	51.6	191.3	329	-2.23	12/05/2012
JC-2012-003	No	180	54.864	53.05	36.2	-61.3	52614	69.6	1.005	51.6	188.9	323.7	-4.51	12/05/2012
JC-2012-003	Yes	150	45.72	50.95	34.1	-61.2	53833	70.7	1.005	51.1	190.7	329.9	-6.14	12/05/2012

HoleID	ReadOK	Depth(ft)	Depth(m)	Azimuth	Azi(read)	Dip	MagInt	MagDip	GravInt	Temp	GravRoll	MagTlFc	DogL	Date/Time
JC-2012-003	No	120	36.576	53.25	36.4	-61	52298	70.7	1.005	50.7	190.5	329.5	-6.79	12/05/2012
JC-2012-003	No	90	27.432	53.75	36.9	-60.8	52488	70.9	1.005	50.7	191.2	330.9	-1.75	12/05/2012
JC-2012-003	No	60	18.288	52.75	35.9	-60.6	52702	70.7	1.005	50.2	192.8	332.6	-3.05	12/05/2012

Property	**Jesse Creek Property**						
Prospect	SB North						
Location	Merritt, British Columbia						
Company	Ocean Park Ventures						
Contractor	Ocean Park Ventures/Coast Mountain Geological						
HoleID	JC-2012-004						
Logged By	Lucia Theny, Tobias Schoettler						
	Actual			**Proposed**			
Datum	NAD83 Zone 10						
Easting	6566796						
Northing	5561866						
Elevation	1299						
Azimuth	70			70			
Dip	-72			-72			
Length (m)	416.46			450			
Survey Type	Ranger Multi Shot						
Magnetic Declination	16.85						
Magnetic Field Strength	55490	**"+/-"**	2000	=	53490	to	57490
Magnetic Dip	71.5	**"+/-"**	1.5	=	70	to	73
Mag Field Calculator	http://www.ngdc.noaa.gov/geomag-web/#declination						
Conversion Factor	3.280839895						
Drill Contractor	**Morecore Drilling**						
Core Diameter	HQ						
Start Date	December 5th 2012						
Finish Date	December 12th 2012						
Cassing In	No						
Cassing Capped	No						
Purpose	To test geophysical IP anomaly associated with the SB North showing.						

HoleID	From	To	From(sec)	To(sec)	LithCode	Lithology	AltCode	Alteration	StrCode	Structure	Description
JC-2012-004	0	7.26			cas	Casing					No recovery
JC-2012-004	7.26	7.6			ovb	Overburden					Red brown clay to silty brown red soil. Lower contact sharp distinct, no plane.
JC-2012-004	13.1	29.55			mz	Monzonite					Strongly to intensely fracture cream bleached to beige to pink to lt green grey core, grades coarse gravelly material to clay. Larger core pieces are highly incompetent and deformable. Locally display trace relitct intrusive textutre, majority of primarity textures obliterated due to intense alt. Feldspar phyric in subsections suggesting possible multiple protolith. Material is highly to intensely altered (clay, calcite, relict kspar and chlor). Locally relict slickenlines, at roughly 15deg tca. Interval hosts 0.2 to 0.5% spotty py that escaped alteration. Interval has local trace magnetism. LC: based on less fracturing grading to competent core and change in colour.
JC-2012-004	29.55	41.25			mz	Monzonite					Lt grey to cream to dirty green grey, strongly to intensely altered (strong clay and weak pervasive calcite within sub secitons, minor to locally moderate chlor and ser). Core is very incompetent and somewhat deformable throughout. Sub sections display a pseudo fragmental texture due to incomplete alteration, fragments up to 4cm size, sub angular to subround. Locally up to <dm wide dirty brown grey and white calcite and py and trace cpy relict veins, preferred orientation at 50deg tca. Slickenlines present on minor fracture surfaces+py, 60deg tca. Very rarely Fe bearing carbonate, amounting to trace. Interval host 0.2% as disseminations and predominantly in veins, rarely associated with slickenlines. Trace cpy in association with relict calcite veins, at 60deg tca. LC: sharp distinct at 70 deg tca.
JC-2012-004	41.25	67.75			Nand	Sub Volcanic					Med grey green aphanitic to fine grained, homogeneous, dense, massive, feature poor, mafic sub volcanic. Trace relict mm scale chlor alt (+/- hem) altered. Locally relict mm scale sub round, poorly defined veiscles, +/- clay or gypsum alt. Weakly to moderately chlorite bearing. Sub secitons pervasively calcareous, stronger towards upper contact. Upper portion of interval, down to approximately 50m is moderately to strongly clay bearing. Moderate to strong magnetism throughout. Epidote occurs as clots to patches and in veins, increasing towards lower contact, from 55m downwards. Hematite occurs on fracture surfaces, increasing within the lower portion of interval. Fracturing is moderate to locally strong, slickenlines on fracture planes, variable orientations from sub paralle to 70deg tca. Crackle brecciation forms few meter wide envelops around prominently slickenlined areas. Veins are typically calcite +/-ep+/-clay+/-tr tourmaline. Also associated with the crackle breccia, interval hosts a <dm wide seams of tectonic breccia and milling of wall rock. Locally trace py as disseminations and in veins, rarely trace cpy in a vein associated with chlorite. LC: distinct sharp based on change in lithology, extends over approxiamtely 35cm, at 10deg tca.

HoleID	From	To	From(sec)	To(sec)	LithCode	Lithology	AltCode	Alteration	StrCode	Structure	Description
JC-2012-004	67.75	148			mz	Monzonite					Brown grey pink locally bleached med grained, moderately magnetic monzonite. As descrided in holes 2 and 3. Lithology consists of 5-10%qtz, 20-30%kspar, 20-30%chlor alt mafics, 20-30% palgioclase. Locally weakly calcareous, bears calcite veins througout, locally grading to brecciation. Anhydrite as mm scale veins? Weak to locally moderate, predominantly mm to cm, py +/-mag+/-calcite+/-chlorite+/- 2 cm wide kspar halos bearing veins, preferred orientation at 50deg tca. Trace, locally minor albite +/- clay alt disseminated along veins to irregular patches. Weakly sericite bearing, disseminated, replacing plagioclase. Trace albite and clay locally, moderate chlorite. Locally weak silicification in veins and patches +/- tourmaline, fault associated. Tourmaline increases with depth to patches, dm scale. Trace to minor epidote slightly increasing towards lower contact, in association with veins and rarely patches. Occasionally kspar alt is pervasive over short patches. Disseminated hematite after magnetite within fault dominated sub sections. Moderate fracturing locally grading to strong, rarely grading to gouge. Variably oriented fracture planes +/- slickenlines throughout, from 0-40deg tca. Interval hosts 0.2% py, dominantly in veins, trace disseminations. Trace cpy hosted in association to faulted, bleached, clay and ser rich material, as clots sub cm.
JC-2012-004			88.1	94.5	mz	Monzonite			FtZn	Fault Zone	Bleach to dirty light green grey to beige and orangy pink. Soft to highly incompetent core. Strong to intense alteration obliterates priamry textures, predomiantly bears clay, moderate to strong chlorite within sub sections, moderate to strong kspar within sub sections, moderate calcite within sub sections, weak disseminated hematie after magnetite, weak patchy silicification and tourmaline locally, weak sericite, trace hematite. Moderate to locally strong fractures, rarely grading to fine gravelly gouge. Slickenline bearing fractures on variably oriented fracture planes, from 20 to 70deg tca. Locally weakly developed fabric at 50deg tca. Non magnetic. Trace py and cpy as spec to small sub cm clots.
JC-2012-004			114	120	mz	Monzonite			FtZn	Fault Zone	Brown grey pink pale green beige, moderately to locally strongly fractured monzonite fault zone. Locally grades from silty to gravelly gouge. From seams to 0.5m wide subsection of highly incompetent core. Gougy seams and subsections are variably non to moderately pervasively calcareous. Alteration consists of large portions are intensely altered, where primary textures are obliterated. Clay, ser, and chlor are the dominant secondary alt minerals, overprinting primary kspar alt. Local trace epidote. Interval hosts highly chloritic veins, +/- kspar cm scale halos, veins up to >cm wide, sub parallel to 50 deg tca, preferrably gougy and incompetent, py bearing. Fractures+/- slickenlines at dominantly 25deg tca. Interval hosts 0.2%py mostly in veins.
JC-2012-004			125.8	134.45	mz	Monzonite			FtZn	Fault Zone	Variably light green grey to med grey pale bleached beige and pink, locally weakly relict intrusive texture. Locally relict aphinitic texture (hosts a dyke). Locally moderately, predominanly strongly fractured core, grading to incompetent silty clay to sandy to gravelly material. Slickenlines bearing fracture planes, from 15 to 40deg tca. Indicaiton of milling within <m wide subsections. Alteration comprises predominantly strong clay, weak to moderate patches of calcite, moderate chlorite within >m wide subsection, trace to minor silicificaiton as patches and < 0.5m sub sections, weak patchy kspar, minor patchy tourmaline. Patchy weak magnetism. Trace to locally minor pyrite as disseminations, constituent to veins, associated +/-calcite+/-chlor+/-tourmaline, overall amounting to <0.5%. LC: based on decrease infracturing and change in alteration.

HoleID	From	To	From(sec)	To(sec)	LithCode	Lithology	AltCode	Alteration	StrCode	Structure	Description
JC-2012-004			143.26	148	mz	Monzonite			FtZn	Fault Zone	Dirty med grey, locally grading to pinkish, beige to brown grey, moderately to strongly fractured, locally grading to sandy gritty gouge, relict intrusive texture, weakly magnetic within patches and sections, altered monzonite. Primary textures completely obliterated within small sub sections. Locally slickenlines on fracture planes, preferrably sub parallel tca. Weak patchy silicification. Moderate patchy locally grading to pervasive kspar. Weak calcite, locally pervasive. Weak to moderate clay alt. Moderate to strong chlorite +/- throughout. Locally trace to minor epidote. Patchy weak to moderate sericite. 146.9m interval hosts a 2.5cm wide pale whiteish gouge seam, bears sub mm to 2cm sive subangular wall rock fragments, resulting in prominent breccia texture, at 30deg tca. Trace to 0.2% py, shows as hairlines and clots. Trace cpy within vein+/-chlor. UC and LC: based on increase and decrease in fracturing and change in alteration.
JC-2012-004	148	161.95			mz	Monzonite					Brown grey - bleached to pale green grey - beige and pinkish orange; from 158 to LC increasingly dark brown grey, prominently (relict) intrusive textured, weakly - moderately magnetic throughout (< mm magnetite specks amount to 10%, locally grading to < 4cm dark grey patches)monzonite. Alteration bears predomiantly clay (pervasive, patches subsections) and K-feldspar (pervasive, patches, vein halos), weak - moderate sercite (dissemiantions), weak silicification (veins and patches), weak calcite (veins), minor epidote (veins), weak chlorite (altered/ metamorphosed mafics, veins). 0.2% pyrite as vein constituent (, cm - rarely > 3cm wide veins) preferrably associated with silica, chlorite, +/- calcite, +/- epidote, +/- K-feldspar. Abundance, width and pyrite content of sulphide bearing veins increasing from 159m to LC. 6cm wide, dirty pale coloured, calcareous, highly incompetent gouge seam at 161.1m @ 50 deg to CA. LC: Abrupt coour change to pale beige and whitish, alteration front, broken core, no plane.
JC-2012-004	161.95	192.41			mz	Monzonite					Dirty pale bleached greenish grey - beige - pinkish orange - off white and brown, mottled, moderately scratch resistant - very hard (patchy), partially relict intrusive textured material. Strong- to intense alteration +/- obliterates primary textures, bears predomiantly clay, biotite and silica (patchy - mottled and veins), weak calcite (veins, clots), weak - moderate sericite?, moderate - strong albite? and or dolomite? and/ or sauccerite? (dissemiantions, patches, mottled, veins, shows as a distinctive yellowish - faintly pinkish colour, very weak reaction to HCl), weak chlorite (mottled - veins). Greenish blue mineral interpreted as sericite particularly in lower part of interval (dissemiantions, specks, poorly defined patches) amount to weak - moderate. Material bears distinct < several cm cavities as part of veining, +/- with subhedral - euhedral mm scale quartz crystals (+/- clay, +/- pyrite, +/- calcite) growing towards their inside. Silica bearing alteration has overprinted clay- and biotite bearing alteration. 4 - 5% pyrite (vein constituent, clots, specks, wisps), very commonly with pale bleached, silica, +/- albite? and/ or dolomite?, +/- minor K-feldspar bearing halos. LC: Arbitray chosen, very gradational over several m decreasing alteration, incipient lack of veining and mottled texture, no plane.

HoleID	From	To	From(sec)	To(sec)	LithCode	Lithology	AltCode	Alteration	StrCode	Structure	Description
JC-2012-004	192.41	197.95			mz	Monzonite					brown grey - light green grey - pinkish tinted, weakly - moderately magnetic (patches, sections) relict intrusive textured, moderately altered monzonite. Predominatly biotite (pervasive) and +/- sicica (veins) bearing alteration downwards grades to weaker, chlorite, +/- clay, +/- calcite (veins grading to weak crackle breccia), K-feldspar(disseminated, patches, +/- veins) and weak albite bearing alteration. 2 - 3% pyrite within upper portion of interval (vein constituent, associated with chlorite and silica) decrease downwards to < 1%: Vein pyrite associated with faulting. Locally slickensides on fracture planes somewhat preferrably @ 40 deg to CA. Strongly fractured core and thin gouge coating on variably orientated, +/- slickenside bearing fractrures from 196.5 - 196.7m and 197.6 - 197.8m bears several % vein pyrite associated with chlorite and calcite. LC: Alteration front with abruptly incipient bleaching, no plane.
JC-2012-004	197.95	226.6			mz	Monzonite					Bleached, very pale light grey - white pale brown grey, mottled - patchy, locally and overall very weakly intrusive textured, strongly altered material, presumably off monzonitic protolith. Alteration predominantly bears clay (older alteration overprinted by silicification) and silica, +/- albite? (patches and pervasive), weak - moderate, pervasive sericite, weak - moderate biotite (+/- strongly associated with clay minerals, patches, that escaped later silica bearing alteration?). %-range, black, <mm - rarely 5mm laths, sheafs and spots are interpreted as trumaline and/ or biotite books?. Calcite is trace - weak, predomianntly as vein constituent, rarely disseminations. Locally trace - minor chlorite. Overall this interval is reminiscent to 161.95 - 192.41m but displays stronger obliteration of primary textures, less veining (cavities are entirely lacking). The distinct yellowish - pinkish (K-feldspar + albite?, dolomite?, sauccerite) colour is lacking in this interval. Interval hosts multiple planes with slickenlines present on fracture surfaces, generally shallow angle, approx 20drg tca. Slickenlines cross cut all forms of alteration. 3 - 4% pyrite predomiantly as clots, specks, wisps, rarely hairlines and veinlets; restricted to silica bearing patches as is turmaline and or biotite books. Local and weak indication of milling and slickensides on fracture planes @ 10 - preferrably 40 deg to CA. LC: Sharp, distinct, broken core, no plane.
JC-2012-004	226.32	226.6			Nand	mafic subvolcanic					Medium- to dark grey, aphanitic - very fine grained, dense, massive, feature poor, moderately - strongly magnetic, mafic subvolcanic. UC: Sharp, distinct, 60 deg to CA, LC: Sharp, distinct, broken core, 50 deg to CA?
JC-2012-004	226.6	243.84			mz						as above

HoleID	From	To	From(sec)	To(sec)	LithCode	Lithology	AltCode	Alteration	StrCode	Structure	Description
JC-2012-004	243.84	248.75			mz	Monzonite			FtZn	Fault Zone	Bleached, very pale light grey - white pale brown grey - dirty dark green grey, mottled - patchy, locally and overall very weakly intrusive textured, strongly - intensively altered material, presumably off monzonitic protolith. Alteration predominantly bears clay, weak, pervasive sericite grading to poorly developed patches, weak - moderate biotite (+/- strongly associated with clay minerals, patches) and from UC - 246.2m moderate - strong chlorite (relict veins). %-range, black, <mm - rarely 5mm laths, sheafs and spots are interpreted as trumaline rather than biotite books. Trace - moderate calcite (patches, sections, veins). Overall this interval similar to 197.95 - 243.84m but stronger obliteration of priamry textures and less (weak) silicification. Trace to < 1% pyrite (constituent of relict veins and dissemiantions) and a 5cm chalcopyrite clot (associated with faulting and chlorite) from UC - 246.2m. From 246.2m - LC 3% pyrite clots and trace chalcopyrite clots, rarely grading to crude veins. Highly incompetent core from UC to 246.2 and 248.26 - LC, locally intense fracturing (grading to silty - gravely gouge locally) and slickenside on fracture planes @ 15 - 30 deg to CA indicate faulting. LC: Abruptly decreasing fracturing, no plane.
JC-2012-004	248.75	243.84			mz	Monzonite					This interval very reminiscent to/ same as 197.95 - 243.84m: Bleached, very pale light grey - white pale brown grey, mottled - patchy, locally and overall very weakly intrusive textured, strongly altered material, presumably off monzonitic protolith. Alteration predominantly bears clay (older alteration overprinted by moderate - strong silicification) and silica (pervasive, patches grading to flooding and poorly developed anastomosing veins?), weak - moderate, pervasive sericite, weak - moderate biotite (+/- strongly associated with clay minerals, patches, that escaped later silica bearing alteration?). %-range, black, <mm - rarely 5mm laths, sheafs and spots are interpreted as trumaline. Calcite is trace - weak (rare disseminations and veinlets). 4 - 5%pyrite and trace chalcopyrite (near UC) predomiantly as clots, rarely grading to crude veins. LC: Sharp, distinct, alteration front along fracture plane @ 50 deg to CA.
JC-2012-004	243.84	244			Nand	Sub Volcanic					Medium beige grey, aphanitic - very fine grained, dense, amssive, featurepoor, non magnetic, moderately scratch resistant - soft, weakly silicified?, moderately biotite bearing, weakly sericite? Bearing, very weakly chlorite bearing, very weakly calcite bearing (veinlets), clay bearing (veinlets and disseminations?), non magnetic, trace pyrite bearing (dissemiantions) subvolcanic. Weakly swarming, white, +/- calcite, clay and/ or gypsum bearing hairlines @ 40 deg to CA. LC: Sharp, distinct, along chlorite, +/- pyrite coated fracture @ 20 deg to CA.
JC-2012-004	244	253.4			mz	Monzonite					
JC-2012-004	253.4	255.3			mz	Monzonite					Medium brown grey, medium grained, prominently intrusive textured, moderately - strongly magnetic throughout monzonite. Alteration bears weak chlorite (dissemianted, veins), weak biotite (disseminated), trace - minor calcite (veinlets), trace clay minerals (veinlets) trace epidote (veinlets), trace quartz (veinlets), trace turmaline (clots), trace K-feldspar (halos and veinlets). Trace pyrite (disseminated and veinlet constituent). At 55m strongly fractured core over dm width associated with < cm gouge seam and cm scale jig-saw breccia associated with +/- slickenside bearing fractures @ 75 deg to CA. LC: Gradational over approx 30cm, incipient bleaching and strong alteration, no plane.

HoleID	From	To	From(sec)	To(sec)	LithCode	Lithology	AltCode	Alteration	StrCode	Structure	Description
JC-2012-004	255.3	294.11			mz	Monzonite					This interval very reminiscent to/ same as 197.95 - 243.84m and 248.75 - 253.4m: Bleached, very pale light grey - white pale brown grey - locally pale greenish beige, mottled - patchy, locally and overall very weakly intrusive textured, strongly altered material, presumably of monzonitic protolith. Alteration predominantly bears clay (older alteration overprinted by moderate - strong silicification) and silica, +/- albite? (pervasive, patches grading to flooding and poorly developed, indistinct, anastomosing veins?), weak - moderate, pervasive sericite, weak - moderate biotite (+/- strongly associated with clay minerals, patches, that escaped later silica bearing alteration?). Trace to %-range, black, <mm - rarely 5mm laths, sheafs, spots, rare cm scale clots and < cm veins are interpreted as trumaline. Calcite is trace - weak (rare disseminations and veinlets), locally associated with a yellowish - pinkish colour, indicating trace dolomite? and/ or K-feldspar. 4 - 5% pyrite and trace chalcopyrite (only from UC to 258m, where associated with moderate, patchy K-feldspar and moderate spotty chlorite) predomiantly as clots, very rarely grading to crude veins. Sulphide mineralisation is not detected in relict intrusive textured, biote and clay mineral bearing patches; in contrast to overlying similar intervals pyrite may be associated with clay, which may indicate weaker silicification, a later clay bearing event or silica being associated with clay minerals. Moderate - strong fracturing throughout, associated with < few dm wide subsections of very incompetent core, locally grading to gougy seams and varaibly orientated +/- slickenside bearing fractures (somewaht preferred? orientation @ 50 deg to CA) indicate faulting. LC: Sharp, distinct, based on colour/ alteration change associated with 4cm wide, silica (+/- albite?, +/- minor chlorite, +/- pyrite) bearing seam/ vein @ 25 deg to CA.
JC-2012-004	294.11	300			mz	Monzonite					Varaiblly forest green - light grey green - brown - brwon grey - off white pinkish, locally relict intrusive textrued (majority of primary textures obliterated by strong - intense alteration), +/- non magnetic, strongly - intensively altered rock, off monzonitic protolith. Alteration bears strong chlorite (disseminations over < 2m subsections, veinlets), moderate?, disseminated silicification, trace - moderate calcite (veinlets - crackle breccia) trace - minor clay mineral bearing seams/ veinlets, trace clay altered albite, weak dissemianted sericite, weak biotite (associated with disseminated clay in relcit intrusive textured patches, that escaped later alteration), locally trace disseminated magnetite. Material bears < 5cm?, crude, distinct pale off white - pinkish and dark green, crudely zoned (+/- inconsistant chlorite near centre), highly quartz, moderately K-feldspar, +/- albite?, +/- calcite, +/- turmaline, +/- sericite +/- pyrite bearing veins orientated subparallel - 25 deg to CA and amounting to strong. 1% pyrite +/- trace cpy (disseminations, clots, vnlts) associated with silicification/veining. LC: abrupt colour change, lack of veining, no plane.

HoleID	From	To	From(sec)	To(sec)	LithCode	Lithology	AltCode	Alteration	StrCode	Structure	Description
JC-2012-004	300	326.77			mz	Monzonite					Variably greyish green and greyish brown, prominantly intrusive texture, relatively altered,monzonite. Weak patchy magnetism. Larger than 3m alternating subsections of forest green-colder (chlorite, trace to minor tourmaline, calcite, albite, epidote and kspar) reddy brown-hotter (biotite, trace to minor kspar, albite, tourmaline. Moderate silicification +/- indisctinct veins grading to flooding, grading to pervasive.). Interval hosts moderate to strong veining, generally indistinct, flooding grading to veins, locally hosts variably ghostly relict texture patches. Veins comprise qtz+/-chlortite+/-albite+/-calcite+/-tourmaline+/-magnetite+/-bio+/-py+/-cpy, up to <dm scale, generally 1cm scale, no preferred orientation, unclear irregular boundaries. 320.75-321m, interval hosts pervasive silicification grading to veining, hosts 5mm wide biotite+/-pyrite+/-chlorte, at 25 to 60 deg tca. Hairlines comprise calcite+/- feco3+/-gypsum and or clay, mm scale, no prerred orientation. Locally, rarely weakly pinkish kspar bearing alteration, associated with silicification. Weakly fractured, rare slickenlines on fracture surfaces, generally at shallow angles tca. Interval hosts 0.5% pyrite and trace cpy, associated with chlor, kspar and silicification. Mineralization is downwards increasing 318m down- variably oriented pyrite stringers and trace cpy embedded in silicification, up to 1%. LC: change in alteration.
JC-2012-004	326.77	335.8			mz	Monzonite					Interval is a continuation of overlying interval with very prominant silica, kspar, tourmaline, +/-albite? +/- very weak calcite +/-chlorite. Larger 4 cm wide anastomosing veins, predominantly at shallow angle. Imbedded in and bearing inclusions of prominantly relict intrusive texture material of monzonitic protolith. Meter to 2 meter wide siliceous and moderately kspar bearing halo, very reminiscent to overlying biotite bearing portions. Alteration gradually decreases towards lower contact. Interval hosts trace to minor chlorite disseminated within poorly defined patches. Moderate to strong clay associated with biotite bearing sub sections and patches. Less than 2% pyrite +/- cpy overall, increasing to 4% irregular up to less than 7 cm pyrite +/- cpy clots within silicified centre, at 329 to 330.5m. LC: based on gradational change in alt away from vein.
JC-2012-004	335.8	342.25			mz	Monzonite					Green grey to brown grey to off white, prominent relict intrusive texture, weak patchy magnetism, of monzonitic protolith. Alteration very similar to overlying intervals (**). Bears weak to locally strong silicification associated with beige brown biotite m scale alteration which grades to m scale green chloritic alt, away from silicification. Silicification is associated with albite?+/-tourmaline+/-tr sericite+/-tr kspar, and shows as flooding grading to predominantly poorly forming, rarely well defined veining/anastomosing veins. Interval hosts minor late carbonate bearing hairlines and vnlts, grading to very weak crackle breccia. Magnetism associated with green/chloritic alt. Modrately fractured with slickenlines on fracture planes, from 15 to 40deg tca. Mineralization consists of pyrite in association with silicification, within veins and minor fine grained disseminaitons, overall 0.5%. LC: irregular alteration front at shallow angle tca.

HoleID	From	To	From(sec)	To(sec)	LithCode	Lithology	AltCode	Alteration	StrCode	Structure	Description
JC-2012-004	342.25	365.25			mz	Monzonite					Variably dk brown grey to light green grey to white beige, relatively fresh, predominantly relict intrusive texture of monzonitic protolith. Interval hosts dm to less than m siliceous sub sections, associated with browny biotite alteration. Weak local magnetism. Weak calcite in association with veining and hairlines. Trace tourmaline, locally showing as centre of zoned veins. Trace to weak kspar as vein and patches. Trace to weak albite as irregular patches. Weak to moderate chlorite as pervasive alt, distal to silicification, outside of biotite bearing zones. Biotite and silicificaiton increase with depth. Slickenlines present locally on fracture planes, from sub parallel to 40deg tca. 0.5% pyrite occurs in association with silicification and lesser with chlorite, generally within veins and on margins, trace disseminatios, rarely grading to small clots. LC: based on change in colour and alteration.
JC-2012-004			352.55	352.7	mz	Monzonite			BXjg	breccia	White angular mm to 2cm wide, highly calcarous (vein) fragments, variably fragment to matrix supported, embedded in olive green grey very fine grained clay and minor sericite bearing breccia. Slickenlines on fracture planes orientated at 40deg tca. Hosts finely disseminated to speckled pyrite, 0.3%.
JC-2012-004			361.7	363.4	mz	Monzonite					Brittle, silty to gravelly gouge, weakly calcareous fault zone. Bleached, lt grey to off white, moderate relict intrusive texture. Downwards increaseing fracturing. Highly clay and sericite bearing. Lithological continuation of overlying.
JC-2012-004	365.25	373.25			mz	Monzonite					Light to medium grey to off white with brown and green, mottled partially obscured relict primary texture, moderatly to strongly altered, non-magnetic, locally bleached, monzonitic protolith. Alteration consisits of silicificaiton +/- albite, weak to moderate biotite, trace to locally moderate sericite, trace to weak kspar, weak to locally moderate clay, trace to weak chlorite- mostly in veins and on fracture planes, tr calcite in association with veins, locally trace tourmaline, patchy pervasive alt. Slickenlines present on fracture surfaces, generally at shallow agles tca. 2% pyrite disseminated, wispy to rarely clots. LC: gradationally decreasing alteration. Lower contact associated with 7cm wide, dirty pale beige indistinct matrix bearing sub mm to < 4cm size, rounded milled gragments with shattered jig saw fit in a moderately scratch resistant, presumably clay bearing matrix, at 20deg tca.
JC-2012-004			369.5	370.6	mz	Monzonite					20 cm wide silty to gravelly, highly clay bearing pale green grey gouge seam, at crudely 70deg tca. Downwards grading to moderately to strongly fractured core. Slickenlines on fracture planes from 10 to 20 and 70 deg tca. Same lithology as overlying.

HoleID	From	To	From(sec)	To(sec)	LithCode	Lithology	AltCode	Alteration	StrCode	Structure	Description
JC-2012-004	373.25	384.2			mz	Monzonite					Medium grey green grading to pale green grey to brown dark grey, dirty, prominenet relict texture with portions where alteration is strong to intense and obliterate primary textures. Moderate magnetism, short bleached section non magnetic. Bleaching associated with moderate to locally strong crackle brecciation, variably orientated white to dirty pale clay bearing calcareous hairlines. From 376 to 377.75, crackle locally grades to +/- irregular breccia veins, with local slickenlines. Siliceous sub section, 30 cm wide, dirty pale grey to green grey to black, qtz, sericite, weak albite, tr epidote, hosts cm wide tourmaline bearing vein grading to patchy, slickenlines on variably oriented fracture planes, minor pyrite and trace chalcopyrite. Silicification truncated by faulting. Overlying dm wide tectonic breccia vein, with angular to sub round, sub mm to 2cm, predominanly matrix supported fragments, pale grey soft weakly calcareous clay? gypsum? matrix with 0.5% pyrite fine grain disseminations, slickenliens at 20deg up to and 30 deg at the bottom. Below breccia is a siliceous, ksapr and tourmaline bearing subsection, 17cm wide. Overall, trace pyrite, mostly in association with veins. LC: abruptly decreasing alteration, broken core, no plane.
JC-2012-004	384.2	395			mz	Monzonite					Green grey to brown grey with minor pink, prominent relict intrusive texture, moderate magnetism- with few non magnetic patches, of monzonitic protolith. Alteration consists of pervasive chlorite, trace to very weak clay, epidote and kspar. Trace locally moderate tourmaline. Minor calcite in association with veins. Towards lower contact, vening increasing grading to crackle breccia. Trace pyrite in association with calcite and chlorite in veins. LC: abrupt colour and alteration change, along a fracture plane at 80deg tca.

HoleID	From	To	From(sec)	To(sec)	LithCode	Lithology	AltCode	Alteration	StrCode	Structure	Description
JC-2012-004	385	416.46			mz	Monzonite			FtZn	Fault Zone	Dirty pale green grey, pale beige, to brown grey, moderate to intensely altered, moderate preserved relict textures, fault zone within a monzonitic protolith. Mottled to patchy pervasive alteration, overall weak silicificaiton +/- associated with kspar. Bleached, texturally destroyed sub sections in association with minor silicification. Weak to moderate calcite in veins and vnlts, grading to crackle brecciation througout large portions. Pervasive chlorite in subsections. Trace to minor epidote in veins and as small patches. Weak patchy magnetism, intense alt is mag destructive. Clay is present in patches and subsections, associated with bleaching and a constituent to calcareous veins. Trace to minor tourmaline, generally in veins. Trace hematite on fracture surfaces. Alteration is very inconsistent, due to faulting. Moderate to strong fracturing, grading locally to highly incompetent,deformable core and gouge sub sections. Hosts discrete breccia textures: 397.1 to 397.25m - mm to 3cm angular to sub round fragment supported heterolithic (vein and wallrock) fragments embedded in a dirty pale green grey matrix, truncated by fracture plane at 20deg tca- matrix and portion of fragments weakly to moderately calcareous. Underlying, from 397.25 to 397.35m, highly incompetent green and prominently red (feox) calcareous bearing matrix supported heterolithic mm to cm angular fragments +/-cpy, truncated by slickenline bearing fracture plane at 10 to 15deg tca. Underlying, from 399.9 to 400.25m, pale bleached pink cream to green grey, moderately scratch resistant to soft, clay bearing matrix, bears sub mm to >4m angular to sub round fragments, jig saw texture, intensly altered, contacts sub parallel tca. From 401.15 to 401.4m, pale cream jig saw breccia grading to matirx supported tectonic breccia with sub mm to rarely 4mm angular to sub round indistinct heterolithic fragments, soft, clay bearing matrix supported. Fracturing increases at 411m and increases to bottom of hole. Interval hosts minor pyrite and chalcopyrite, strongly associated with faulting and veining, trace disseminations. Two significant calcite + epidote + chlorite + py + cpy veins, u vein is immediately overlying a qtz + fspar + chlor vein (associated with slicks at 40deg tca), at same orietation, at 407.1m.
EOH											

HoleID	From	To	Width	Recovered	RQD Recovery	Recovery%	RQD%
JC-2012-004	7.26	9.14	1.88	1.44	0	77%	0%
JC-2012-004	9.14	12.19	3.05	2.24	0	73%	0%
JC-2012-004	12.19	15.24	3.05	1.76	0	58%	0%
JC-2012-004	15.24	18.29	3.05	1.49	0	49%	0%
JC-2012-004	18.29	21.34	3.05	1.72	0	56%	0%
JC-2012-004	21.34	24.38	3.04	2.22	0	73%	0%
JC-2012-004	24.38	27.43	3.05	0.3	0	10%	0%
JC-2012-004	27.43	30.48	3.05	1.65	0	54%	0%
JC-2012-004	30.48	33.53	3.05	2.7	0	89%	0%
JC-2012-004	33.53	36.58	3.05	2.49	0	82%	0%
JC-2012-004	36.58	39.62	3.04	2.83	0	93%	0%
JC-2012-004	39.62	42.67	3.05	2.9	0	95%	0%
JC-2012-004	42.67	45.72	3.05	2.66	0	87%	0%
JC-2012-004	45.72	48.77	3.05	2.57	1.68	84%	55%
JC-2012-004	48.77	51.82	3.05	2.79	0.55	91%	18%
JC-2012-004	51.82	54.86	3.04	2.53	0.7	83%	23%
JC-2012-004	54.86	57.91	3.05	2.33	0.33	76%	11%
JC-2012-004	57.91	60.96	3.05	2.58	1.11	85%	36%
JC-2012-004	60.96	64.01	3.05	3	2.03	98%	67%
JC-2012-004	64.01	67.06	3.05	2.69	1.66	88%	54%
JC-2012-004	67.06	70.1	3.04	2.68	1.2	88%	39%
JC-2012-004	70.1	73.15	3.05	2.44	0.85	80%	28%
JC-2012-004	73.15	76.2	3.05	2.88	1.6	94%	52%
JC-2012-004	76.2	79.25	3.05	2.66	1.55	87%	51%
JC-2012-004	79.25	82.3	3.05	2.52	0.57	83%	19%
JC-2012-004	82.3	85.34	3.04	2.44	0.8	80%	26%
JC-2012-004	85.34	88.39	3.05	2.66	0.97	87%	32%
JC-2012-004	88.39	91.44	3.05	2.52	1.08	83%	35%
JC-2012-004	91.44	94.49	3.05	2.63	0.24	86%	8%
JC-2012-004	94.49	97.54	3.05	2.61	0.59	86%	19%
JC-2012-004	97.54	100.58	3.04	2.62	1.27	86%	42%
JC-2012-004	100.58	103.63	3.05	2.53	0.72	83%	24%
JC-2012-004	103.63	106.68	3.05	2.66	1.01	87%	33%
JC-2012-004	106.68	109.73	3.05	3	1.39	98%	46%
JC-2012-004	109.73	112.78	3.05	2.9	1.25	95%	41%
JC-2012-004	112.78	115.82	3.04	2.62	1.21	86%	40%
JC-2012-004	115.82	118.87	3.05	2.36	0	77%	0%
JC-2012-004	118.87	121.92	3.05	2.51	0.59	82%	19%
JC-2012-004	121.92	124.97	3.05	2.789	1.9	91%	62%
JC-2012-004	124.97	128.02	3.05	2.73	0.8	90%	26%
JC-2012-004	128.02	131.06	3.04	2.62	0	86%	0%
JC-2012-004	131.06	134.11	3.05	2.48	0.66	81%	22%
JC-2012-004	134.11	137.16	3.05	2.58	1.15	85%	38%
JC-2012-004	137.16	140.21	3.05	2.83	1.64	93%	54%
JC-2012-004	140.21	143.26	3.05	2.93	1.5	96%	49%
JC-2012-004	143.26	146.3	3.04	2.25	0	74%	0%

HoleID	From	To	Width	Recovered	RQD Recovery	Recovery%	RQD%
JC-2012-004	146.3	149.35	3.05	2.85	0.61	93%	20%
JC-2012-004	149.35	152.4	3.05	2.84	1.14	93%	37%
JC-2012-004	152.4	155.45	3.05	2.84	1.89	93%	62%
JC-2012-004	155.45	158.5	3.05	2.88	0.77	94%	25%
JC-2012-004	158.5	161.54	3.04	2.98	1.95	98%	64%
JC-2012-004	161.54	164.59	3.05	2.65	1.27	87%	42%
JC-2012-004	164.59	167.64	3.05	2.43	1.09	80%	36%
JC-2012-004	167.64	170.69	3.05	2.48	0.54	81%	18%
JC-2012-004	170.69	173.74	3.05	2.51	1.24	82%	41%
JC-2012-004	173.74	176.78	3.04	2.9	2.82	95%	93%
JC-2012-004	176.78	179.83	3.05	2.76	1.95	90%	64%
JC-2012-004	179.83	182.88	3.05	2.39	0.63	78%	21%
JC-2012-004	182.88	185.93	3.05	2.66	1.27	87%	42%
JC-2012-004	185.93	188.98	3.05	2.67	1.05	88%	34%
JC-2012-004	188.98	192.02	3.04	2.42	0.53	80%	17%
JC-2012-004	192.02	195.07	3.05	2.68	1.74	88%	57%
JC-2012-004	195.07	198.12	3.05	2.54	1.12	83%	37%
JC-2012-004	198.12	201.17	3.05	2.48	1.1	81%	36%
JC-2012-004	201.17	204.22	3.05	3.03	1.89	99%	62%
JC-2012-004	204.22	207.26	3.04	2.66	1.18	88%	39%
JC-2012-004	207.26	210.31	3.05	2.65	0.8	87%	26%
JC-2012-004	210.31	213.36	3.05	2.6	1.38	85%	45%
JC-2012-004	213.36	216.41	3.05	2.68	1.16	88%	38%
JC-2012-004	216.41	219.46	3.05	2.72	1.92	89%	63%
JC-2012-004	219.46	222.5	3.04	2.71	1.66	89%	55%
JC-2012-004	222.5	225.55	3.05	2.86	1.59	94%	52%
JC-2012-004	225.55	228.6	3.05	2.61	1.79	86%	59%
JC-2012-004	228.6	231.65	3.05	2.78	2.05	91%	67%
JC-2012-004	231.65	234.7	3.05	2.99	1.3	98%	43%
JC-2012-004	234.7	237.74	3.04	2.36	0.52	78%	17%
JC-2012-004	237.74	240.79	3.05	2.39	0.74	78%	24%
JC-2012-004	240.79	243.84	3.05	2.72	0.88	89%	29%
JC-2012-004	243.84	246.89	3.05	2.7	0.86	89%	28%
JC-2012-004	246.89	249.94	3.05	2.65	0.96	87%	31%
JC-2012-004	249.94	252.98	3.04	2.93	1.63	96%	54%
JC-2012-004	252.98	256.03	3.05	2.8	1.67	92%	55%
JC-2012-004	256.03	259.08	3.05	2.56	0.81	84%	27%
JC-2012-004	259.08	262.13	3.05	2.8	0.94	92%	31%
JC-2012-004	262.13	265.18	3.05	2.58	0.6	85%	20%
JC-2012-004	265.18	268.22	3.04	2.61	0.51	86%	17%
JC-2012-004	268.22	271.27	3.05	2.38	0.68	78%	22%
JC-2012-004	271.27	274.32	3.05	2.62	0.73	86%	24%
JC-2012-004	274.32	277.37	3.05	2.54	0	83%	0%
JC-2012-004	277.37	280.42	3.05	2.78	1.39	91%	46%
JC-2012-004	280.42	283.46	3.04	2.69	1.2	88%	39%
JC-2012-004	283.46	286.51	3.05	2.62	1.12	86%	37%

HoleID	From	To	Width	Recovered	RQD Recovery	Recovery%	RQD%
JC-2012-004	286.51	289.56	3.05	2.63	0.74	86%	24%
JC-2012-004	289.56	292.61	3.05	2.78	0.72	91%	24%
JC-2012-004	292.61	295.66	3.05	2.88	1.34	94%	44%
JC-2012-004	295.66	298.7	3.04	2.63	1.2	87%	39%
JC-2012-004	298.7	301.75	3.05	2.95	2.58	97%	85%
JC-2012-004	301.75	304.8	3.05	2.85	1.11	93%	36%
JC-2012-004	304.8	307.85	3.05	2.9	1.37	95%	45%
JC-2012-004	307.85	310.9	3.05	3.02	1.41	99%	46%
JC-2012-004	310.9	313.94	3.04	2.89	2.08	95%	68%
JC-2012-004	313.94	316.99	3.05	2.77	1.99	91%	65%
JC-2012-004	316.99	320.04	3.05	2.87	2.07	94%	68%
JC-2012-004	320.04	323.09	3.05	2.91	2.32	95%	76%
JC-2012-004	323.09	326.14	3.05	3	2.5	98%	82%
JC-2012-004	326.14	329.18	3.04	2.87	2.2	94%	72%
JC-2012-004	329.18	332.23	3.05	2.91	1.95	95%	64%
JC-2012-004	332.23	335.28	3.05	2.83	1.35	93%	44%
JC-2012-004	335.28	338.33	3.05	2.96	1.43	97%	47%
JC-2012-004	338.33	341.38	3.05	2.97	1.29	97%	42%
JC-2012-004	341.38	344.42	3.04	2.7	1.59	89%	52%
JC-2012-004	344.42	347.47	3.05	2.97	2.38	97%	78%
JC-2012-004	347.47	350.52	3.05	2.82	1.99	92%	65%
JC-2012-004	350.52	353.57	3.05	2.71	1.72	89%	56%
JC-2012-004	353.57	356.62	3.05	2.89	2.78	95%	91%
JC-2012-004	356.62	359.66	3.04	2.92	1.74	96%	57%
JC-2012-004	359.66	362.71	3.05	2.89	1.62	95%	53%
JC-2012-004	362.71	365.76	3.05	2.56	0.82	84%	27%
JC-2012-004	365.76	368.81	3.05	2.49	0.63	82%	21%
JC-2012-004	368.81	371.86	3.05	2.65	1.13	87%	37%
JC-2012-004	371.86	374.9	3.04	2.94	1.77	97%	58%
JC-2012-004	374.9	377.95	3.05	2.87	1.1	94%	36%
JC-2012-004	377.95	381	3.05	2.78	0.54	91%	18%
JC-2012-004	381	384.05	3.05	2.92	1.33	96%	44%
JC-2012-004	384.05	387.1	3.05	2.94	0.92	96%	30%
JC-2012-004	387.1	390.14	3.04	2.73	0.7	90%	23%
JC-2012-004	390.14	393.19	3.05	2.75	1.52	90%	50%
JC-2012-004	393.19	396.24	3.05	2.82	0.85	92%	28%
JC-2012-004	396.24	399.29	3.05	2.68	1.66	88%	54%
JC-2012-004	399.29	402.34	3.05	2.54	1.22	83%	40%
JC-2012-004	402.34	405.38	3.04	2.55	0.36	84%	12%
JC-2012-004	405.38	408.43	3.05	2.62	0.19	86%	6%
JC-2012-004	408.43	411.48	3.05	2.54	0.13	83%	4%
JC-2012-004	411.48	414.53	3.05	2.42	0.14	79%	5%
JC-2012-004	414.53	416.46	1.93	1.15	0	60%	0%

Property	**Jesse Creek Property**						
Prospect	SB North						
Location	Merritt, British Columbia						
Company	Ocean Park Ventures						
Contractor	Ocean Park Ventures/Coast Mountain Geological						
HoleID	JC-2012-005						
Logged By	Lucia Theny, Tobias Schoettler						
	Actual			**Proposed**			
Datum	NAD83 Zone 10						
Easting	657902						
Northing	5560407						
Elevation	1220						
Azimuth	71.65						
Dip	-61.3						
Length (m)	291.77						
Survey Type	Ranger Multi Shot						
Magnetic Declination	16.85						
Magnetic Field Strength	55490	**"+/-"**	2000	=	53490	to	57490
Magnetic Dip	71.5	**"+/-"**	1.5	=	70	to	73
Mag Field Calculator	http://www.ngdc.noaa.gov/geomag-web/#declination						
Conversion Factor	3.280839895						
Drill Contractor	**Morecore Drilling**						
Core Diameter	HQ						
Start Date	December 5th 2012						
Finish Date	December 10th 2012						
Cassing In	No						
Cassing Capped	No						
Purpose	To test geophysical IP anomaly associated with the SB North showing.						

HoleID	From	To	From(sec)	To(sec)	LithCode	Lithology	AltCode	Alteration	StrCode	Structure	Description
JC-2012-005	-	3.05			cas	Casing					No recovery
JC-2012-005	3.05	6.72			mz	Monzonite					Dirty med grey to slightly pinkish, medium grained, 30%mafics, 30% alkali fspar, 30% plagioclase, 5-10% qtz, moderately magnetic monzonite with distinct green yellow tinted +/- slickenslide fracture planes grading to sub cm vnlts and vns. Locally <30cm wide crackle breccia sections with patchy pervasive kspar alteration, trace sulphides +/- cpy locally as wisps. Moderately fractured throughout at variable fracture orientations. Alteration consists of calcite in veins, patchy kspar, pervasive magnetite dissemianted, locally pervasive clay, mostly associated to fracture planes, minor hematite disseminated and associated to vein margins and fracture planes +/- associated with py. Weak chlorite and sericite disseminations. LC: arbitrarily chosen, based on decreasing yellow colouring.
JC-2012-005	6.72	20.00			mz	Monzonite					Primary lithology is a continuation of overlying interval. Monzonite with low appearing kspar content, resulting in a more green grey colour. Hematite staining on fracture planes. Moderately to locally strongly fractured core. Overall pale coloured calcaroues vnlts and veins amount to minor. From 9.7 to 11m, interval hosts moderate to strong fracturing associated with pinkish patchy alteration? obliterating primary textures associated with slickenlines on fracture planes, irregular sharp contacts. Overall mafics are mostly altered to magnetite, minor chlorite and minor unaltered. LC: based on increased in fracturing.
JC-2012-005	20.00	25.85			mz	Monzonite			FtZn	Fault Zone	Strongly to intensely fractured core, larger core pieces are partially crackle brecciated +/- calcite +/- clay +/- gypsum. Locally grading to silty to gravelly calcareous gouge with mm scale gouge seams on fracture planes. Slickenlines present on fracture planes, 10-15 and 60deg tca. Same intrusive texture as overlying. Magnetism present, hematite on occasional fracture planes. LC: based on decrease in fracturing.
JC-2012-005	25.85	32.20			mz	Monzonite					Medium grey green, med grained, dense, homogeneous, feature poor, moderately magnetic monzonite- continuation of overlying. Preferred fracture orientation at upper contact at 60deg tca. Trace hematite dominantly as hairlines, less as disseminations. Minor pale white calcareous vns and vnlts +/- calcite+/-clay+/-gypsum. Moderately fractured. LC: based on increase in fracturing.
JC-2012-005	32.20	40.05			mz	Monzonite			FtZn	Fault Zone	Strongly to intensely fractured core, rubbly gravel in sections, larger core pieces are strongly crackle brecciated +/- calcite +/- clay +/- gypsum+/-locally minor silica. Minor chlorite in association to calcareous veining. Locally open cavity fractures, from mm to <cm wide, elongate. Significant slickenlines present on fracture planes, 10-20 and 50deg tca. Same intrusive texture as overlying. Magnetism present, hematite on occasional fracture planes. LC: based on decrease in fracturing.
JC-2012-005	40.05	71.83			mz	Monzonite					Medium grey green, med grained, dense, homogeneous, feature poor, moderately magnetic monzonite- continuation of overlying. Trace hematite dominantly as hairlines, less as disseminations. Minor pale white calcareous vns and vnlts +/- calcite+/-clay+/-gypsum, grade to moderate crackle breccia. Moderately fractured, locally grading to intense over short intervals. Trace albite along vein margins alt to clay. Interval hosts short sections of increased pervasive kspar. Locally trace pyrite in hairlines. LC: based on increase in fracturing.

HoleID	From	To	From(sec)	To(sec)	LithCode	Lithology	AltCode	Alteration	StrCode	Structure	Description
JC-2012-005	71.83	78.00			mz	Monzonite			FtZn	Fault Zone	Moderately to intensely fractured, green grey pinkish, moderately magnetic, med grained monzonite. Weakly to moderately crackle brecciated througout, veining is predominantly calcareous +/-clay+/-gypsum. Locally grading to parchy pervasive alteration. Elongate cavites, open space crackle present. Relatively few slickenlines present. Calcite veins present up to 5cm. Locally minor pyrite mineralization as disseminations and hairline constituent. Minor hematite in association with vnlts and disseminated. LC: based on decrease in fracturing and breccia texture.
JC-2012-005	78.00	127.13			mz	Monzonite			BXcr	Crackle breccia	Green grey pink, med grained, moderately magnetic, monzonite. Hosts weak to moderate calcareous, calcite+/-qtz+/-clay+/-chlorite+/-pyrite crackle brecciation througout. Weak to moderately fractured, preferred orientation at 60deg tca. At 95.31m interval hosts a 10cm wide calcite+/-qtz vein, upper contact broken, roughly 65deg tca, lower contact highly irregular, very coarse grained, up to cm size crystals. Veining trends from 60 to 80deg tca and sub parallel. At 115m interval hosts subparallel cm scale kspar veins. Interval hosts trace pyrite as fine grained disseminations and hairlines, trace chalcopyrite in association to increased patchy pervasive kspar disseminated and hairlines. LC: based on decrease of crackle breccia texture.
JC-2012-005	127.13	179.14			mz	Monzonite					Medium greenish grey and pink, med grained, homogeneous, dense, massive, feature poor, moderately magnetic monzonite. Weak calcite veining, +/- sericite+/-hematite+/-qtz+/-pyrite. Weak to moderate fracturing, preferred orientation at 75deg tca. Crystal boundaries are not well defined. Alteration minerals consits of calcite in veins, sericite in veins, hematite in veins, pervasive chlorite, weak pervasive kspar, trace albite disseminations alt to clay, trace clay on fracture surfaces, trace epidote in associaiton with kspar veins and patches. Interval hosts minor sections of rubbly core. Locally calcareous crackle breccia, matrix supported angular fragments, mm to >4cm scale, trace pyrite-predominantly in association with fragments, at 172.6m, over 4cm. Pervasive kspar increases from 160m to lower contact. Mineralization consists of trace pyrite as disseminations and in hairlines. LC: based on change in lithology, at 75deg tca, marked by a cm scale trace calcite+/-qtz+/-hematite, dominantly +/-epidote vein.
JC-2012-005	179.14	179.85			fp	Feldspar Porphyry Dyke					Medium to dark green grey, aphinitic groundmass with 30% sub to 5 mm scale sub to anhedral off white feldspars and minor qtz eyes. Interval hosts sub mm scale calcareous +/-clay+/-gypsum vnlts grading to crackle breccia with occasional epidote halos. Trace hematite as bright red fspars. Moderately magnetic throughout. Slickenlines on fracture planes, at 35deg tca, minor gouge on fracture surfaces. Hosts up to 2% pyrite as fine grained disseminations. LC: sharp, distinct at 75deg tca.

HoleID	From	To	From(sec)	To(sec)	LithCode	Lithology	AltCode	Alteration	StrCode	Structure	Description
JC-2012-005	179.85	185.40			mz	Monzonite					Dirty beige pinkish grey, mottled to patchy with primary textures partially obliterated, downwards increasing. Locally variably angular to round cm to dc scale fragments, identifiable downwards increasing fragmental appearing texture, possibly the result of alteration (pseudo-fragmental?) Heterolithic fragments reminiscent to feldspar porphyry dyke composition. Fragmental texuture also possibly related to underlying fault and swarming dykes. Alteration consists of moderate to strong patchy pervasive kspar, weak calcite in irregular veins and patches, weak patchy tourmaline associated with calcite, qtz, and pyrite, weak pervasive chlorite in patches of less altered wall rock, weak patchy biotite alteration, weak patchy pervasive clay, trace disseminated albite altered to clay, trace bright red hematite altered fspars disseminated, trace epidote. Trace patchy magnetism throughout. Domiantly weakly fractured, locally over short section strongly fractured, rare slickenlines on fracture surfaces, at 40-45deg tca. 1-2% pyrite as dissemination, blebs and clots. LC: based on increased fracturing due to underlying fault zone.
JC-2012-005	185.40	185.73			fp	Feldspar Porphyry Dyke					Highly irregular contacts. Same composition as FP dyke above.
	185.73	189.93			mz	Monzonite					
JC-2012-005	189.93	190.06			fp	Feldspar Porphyry Dyke					Upper contact broken, lower contact highly irregular.
	190.06	196.93			mz	Monzonite					
JC-2012-005	196.35	200.70			mz	Monzonite			FtZn	Fault Zone	Strongly to intensely fractured grading to >40cm highly incompetent gougy subsections. Dirty pale med greenish grey with minor pink, primary textures mostly obscured by fracturing and alteration. Locally interval hosts well develped intrusive texture, fragment bearing, similar to overlying. Weak patchy magnetism. Alteration consits of strong pervasive clay, weak downwards decreasing patchy kspar, restricted to fragments/pseudo-fragments, trace disseminated albilte alt to clay, weak calcite in veins and patches, trace epidote in clots and patches in association with kspar and calcite and trace cpy, trace tourmaline disseminations. Mineralization consists of 1% pyrite as disseminations, flecks and clots, trace cpy. LC: based on change in lithology and decreased fracturing, at 35deg tca.
JC-2012-005	200.70	200.95	200.70	200.95	dkmf	Mafic Dyke					Aphinitic, dark grey to black, dense, feature poor, moderate to strongly magnetic. Trace disseminated pyrite. UC & LC: sharp distinct, no plane, lost in broken core.
	200.95	206.40			mz	Monzonite					

HoleID	From	To	From(sec)	To(sec)	LithCode	Lithology	AltCode	Alteration	StrCode	Structure	Description
JC-2012-005	206.40	206.40			mz	Monzonite					Pale dirty greenish to med grey, downwards increasingly pinkish, mottled to patchy, primary textures +/- obscured due to alteration and fracturing. Subsections with fragmental/pseudo-fragmental texture, as described above. Hosts short subsections of FD dykes, nested below. Moderately to locally strongly fractured, locally grading to incompetent and gouge seams, <dm scale. Alteration consists of weak patchy/vein fragments of silica, patchy moderate kspar, downwards increasing moderate epidote as patches and stringers, moderate patchy pervasive clay, weak calcite in vns and occasionally pervasive, trace tourmaline in patches and disseminations, trace albite alt to clay. Weak to moderate patchy magnetism. Mineralization consits of 0.5- 1% pyrite as disseminations, hairlines, and clots, associated with kspar, epidote, tourmaline, and calcite. LC: based on decrease in altereation on a fracture plane with slickenlines at 40deg tca.
JC-2012-005	206.40	206.60			fp	Feldspar Porphyry Dyke					Pale dirty grey feldsapr porphyry. 1% fine grained disseminated pyrite. LC: sharp, slightly irregular, at 40deg tca.
	206.60	207.47			mz	Monzonite					
JC-2012-005	207.47	207.83			fp	Feldspar Porphyry Dyke					Dark green grey, crowded feldspar porphyry with submm to 5mm sub to euhedral fspar phenos. Weak to moderate pervasive chlorite alt. Fspar alt to clay, moderate pervasive clay alt. Weakly magnetic. 1% fine grained disseminated pyrite and rarely as wisps. UC: irregular and steep. LC: sharp, irregular, at 40deg tca on a fracture plane with slickenlines.
	207.83	214.39			mz	Monzonite					
JC-2012-005	214.39	214.50			dkmf	Mafic Dyke					Aphinitic, dark grey to black, dense, feature poor, moderate to strongly magnetic.Very weakly fspar phyric with 2%, subhedral to euhedral, sub mm to mm scale fspars. UC: steep to subvertical. LC: sharp distinct, roughly 55deg tca, associated with slickenlines.
	214.50	214.80			mz	Monzonite					
JC-2012-005	214.80	223.35			mz	Monzonite					Green grey pink, med grained, moderately magnetic, monzonite. Hosts weak to moderate calcareous, calcite+/-qtz+/-clay+/-chlorite+/-pyrite veining througout. Weakly fractured, preferred orientation at 60deg tca, slickenlines present on some fracture surfaces. Overall homogeneous, feature poor, relatively fresh. Alteration consists of weak calcite in veins, weak pervasive chlorite, weak kspar in cm wide veins, at 40-45deg tca, trace to weak epidote associated with calcite, qtz, kspar veining, trace disseminated albite weakly alt to clay, trace hematite as hairline and coating on fractures, trace tourmaline disseminations. Moderately magnetic througout. Overall mineralization consists of less than 0.5%pyrite as fine grained disseminations and in association with veins. LC: irregular intrusive contact, 5mm gouge seam on a slickenslide bearing fracture at 35deg tca.

HoleID	From	To	From(sec)	To(sec)	LithCode	Lithology	AltCode	Alteration	StrCode	Structure	Description
JC-2012-005	223.35	228.40			Nvbx	Mixed volcanics and feldspar porphyry					Interval comprises an alternating sequence (from 20cm up to metre wide sections) of feldspar porphyry: weak to moderate FP, medium green grey matrix with <5 to 20% sub mm to very rarely 5mm subhedral to euhedral fspar phenos, moderately scratch resistant matrix, weak to moderatly magnetic and a medium to dark grey, moderately to highly siliceous, weakly fspar phyric, moderately to strongly magnetic, qtz eye bearing subvolcanic? Separated by variably sharp and distinct to cryptic contacts, suggesting multiphase subvolcanics. Weak to moderate, sub mm to mm to less than cm scale, vnlts, parallel to preferred fracture orientation at 50 to 65 deg tca. Locally, particularly near lower contact, few cm to cm scale host rock angular fragments. Mineralization consists of trace py in hairlines. LC: sharp, distinct, at 40deg tca, associated with irregular and fragmental appearing several cm to dm intrusions of the underlying interval for approximately 30cm.
JC-2012-005	228.40	240.00			mz	Monzonite			FtZn	Fault Zone	Moderately to locally intensely fractured core, grading to highly incompetent rubble and gouge, preferred fracture orientation at 35-60deg tca, rarely at 80deg tca. Interval hosts subsections of tectonic breccia, where matrix is reminiscent composition to overlying dykes, very angular, may be interpreted as part of overlying subvolcanic. Dirty brown grey to pinkish to greenish, mottled to patchy, grading into pale dirty green grey locally. Primary textures are +/- obliterated due to alteration and fracturing. Alteration consists of moderate to strong patchy locally grading to pervasive kspar, weak to moderate clay overall, with 0.5m subsections where it is intense, resulting in incompetent core associated with moderate to strong pervasive calcite, weak calcite in veins, weak epidote in patches and locally weakly grades to stringers +/- associated with clots and patches of magnetite, weak albite clay altered, weak disseminated chlorite. Mineralization consists of 0.2% pyrite as speckles grading to small clots, associated with magnetite. LC: based on decrese in fracturing, associated with fracture plane slickenline breating at 60deg tca, overlain by 10cm gouge seam.
JC-2012-005	240.00	245.20			mz	Monzonite			BXhy	Brecciated	Dirty brown grey to reddy pink, to locally green grey, medium grained, moderately magnetic, prominent relict intrusive texture, monzonite. Moderate and locally strong fracturing, downwards grading to gravel, associated with slickenlines on fracture surfaces at 30-50deg tca and subparallel tca. Fracturing in lower portion is sub vertical. Strongly fractured sections are associated with a fspar phyric cm scale fragments/breccia. Gravelly gougy portions are highly calcareous. Alteration minerals include moderate to strong patchy to pervasive kspar, moderate epidote mostly associated with calcite in veins and fracture coating, trace pinkish dolomite in association with calcite+/-epidote vein/clot. minor clorite disseminations enveloping veining, weak albite as patches +/- alt to clay, weak clay as gouge and on fracture surfaces, minor magnetite occurs as clots, trace hematite on fracture planes. Mineralization consists of trace to 0.2% pyrite and chalcopyrite as speckles, rarely grading to small clots in association with veins. LC: sharp, distinct, intrusive contact, associated with calcareous vein (at 30deg tca) and slickenlines on fracture surfaces at 35deg and 85deg tca.

HoleID	From	To	From(sec)	To(sec)	LithCode	Lithology	AltCode	Alteration	StrCode	Structure	Description
JC-2012-005	245.20	248.20			fp	Feldspar Porphyry Dyke					Light to med grey, fine to med grained, faintly and locally prominently porphyritic, moderately magnetic sub volcanic. Very similar to FP from 223 to 228m. Moderate crackle brecciation, calcareous matrix. Indication of multiphase intrusion, upper contact angular sub cm to cub dm scale inclusions of FP with an aphinitic groundmass. Trace to minor epidote as very faint stringers, associated with trace pyrite dissemiantions, specks and rarely clots. Weak qtz as vnlts. LC: sharp, distinct, intrusive at 40deg tca.
JC-2012-005	248.20	268.00			mz	Monzonite					Dirty grey red brown, relict to prominently intrusive texture, moderately altered monzonite. Moderately magnetic. From 264.5 to lower contact, irregular inclusions of +/- fspar phyric med to dark grey, qtz eye/vesicular bearing, shardy to angular, cm to dm scale inclusions, indicating shattering and implacement of subvolcanics. Locally interval hosts fragmental textures, pressumably as a result of tectonic brecciation. Alteration comprises moderate to strong patchy to pervasive kspar, weak to moderate patchy and vein epidote, associated with locally strong magnetite and weak to moderate calcite. Subsections host calcareous +/- qtz bearing crackle brecciation. Minor disseminated albite, clay altered. Trace to minor disseminated grading to small patches of tourmaline. Mineralization consists of trace chalcopyrite associated with magnetite and epidote and trace pyrite as vnlts, specks and small clots. LC: based on increased faulting due to underlying fault zone.
JC-2012-005	268.00	270.75			fp	Feldspar Porphyry Dyke			FtZn	Fault Zone	Strongly - inensively fractured core, grades to silty - gravely gouge/ highly incompetent < 0.5m wide, clay mineral and weakly calcite bearing subsections. Light - medium green grey. Larger- and competent core pieces display relict feldsparphyric texture: Approx 25%, pale white, < mm - 5mm, subhedral - anhedral, clay altered feldspar phenocrysts embedded in aphanitic matrix. Locally indication of weakly relict intrusive textures indicating finergering contact/ host rock xenoliths/ dyke swarming/ lithology reminiscent to lowest part of overlying interval. Indication of slickensides on variably orientated fracture planes from shallow - steep angles to CA. Indication of moderate - strong, white veining, presumably crackle breccia. Alteratin comprises strong clay (pervasive, veins), weak calcite (veins), moderate chlorite? (pervasive?). Moderate, locally weak magnetite. Locally trace hematite. < 0.5% pyrite (dissemiantions, wisps, hairlines). LC: Abruptly decreaing fracturing, no plane. Incipient relict intrusive texture within 30cm overlying LC.
JC-2012-005	270.75	280.95			mz	Monzonite					Pale medium green grey, pinkish to brown grey, med grained, moderately magnetic monzonite. Weak to locally moderate pale off white calcareous veins, locally grading to crackle breccia. Very homogeneous and feature poor. Weak to moderately fractured, calcite and hematite bearing fracture surfaces. Locally intense fracturing with minor gouge on fracture planes. Weak patchy kspar and vein halos. Trace to weak disseminated albite alt to clay. Weak to moderate pervasive chlorite. Trace pyrite as fine grained disseminations and occasionally associated with calcite vnlts. LC: based on increased fracturing and increased crackle brecciation.

HoleID	From	To	From(sec)	To(sec)	LithCode	Lithology	AltCode	Alteration	StrCode	Structure	Description
JC-2012-005	280.95	283.15			mz	Monzonite			FtZn	Fault Zone	Moderately to strongly fractured core, primary textures partially obliterated by alteration and fractureing +/- relict intrusive texture, locally prominent fspar phyric texture (see nested below). Up to dm wide silty to fine gravelly and clay bearing gouge seams associated with underlying fragmental texture. Slickenlines on variably oriented fracture planes, 15 to sub-verticaldeg tca. Alteration consists of trace hematite on fracture surfaces, moderate patchy kspar and kspar veining up to cm wide, moderate magnetism locally weak, locally trace to minor sericite, minor tourmaline in association with veins, weak silicification proximal to gouge seams, trace albite altered to +/-clay, weak pervasive chlorite, trace epidote. Mineralization consits of trace pyrite in association with tourmaline veins and gouge. LC: based on abruptly decreasing fracturing, no plane.
JC-2012-005	283.15	283.50	283.15	283.50	fp	Feldspar Porphyry Dyke					Light to med green grey feldspar porphyry: mm to sub cm, subhedral to anhedral, clay altered fspar phenocrysts in an aphinitic, silicified moderately magnetic matrix. Trace to minor epidote disseminated, wispy grading to speckles associated with pyrite. Minor white calcareous, mm scale veining. Trace disseminated pyrite. UC: sharp, distinct at 87deg tca. LC: cryptic, associated with cm wide gouge seam and slickenlines on fracture planes at steep angle tca.
	283.50	284.65			mz	Monzonite					
JC-2012-005	284.65	291.77			mz	Monzonite					Variably light grey, to med green grey, to brown grey pink. From upper contact to approx 288.5m primary textures largely obliterated by strong kspar bearing alt. From 288.5 downwards, prominent intrusive texture (monzonite). Weak to moderately fracture, fractures decreasing downwards. Alteration consists of moderate to strong kspar, downwards decreasing, patchy pervasive, weak to moderate calcite, predominantly as hairlines and vnlts, locally grading to cbx, rarely grading to >2cm wide vein, at 70deg tca, associated with slickenlines at 70deg tca and 50deg tca. Minor disseminated albite +/- clay altered. Trace to minor epidote, associated with cbx. Weak moderate pervasive chlorite. Trace to minor hematite, disseminated and on fractures. Moderately magnetic throughout. Trace tourmaline as clots. Minor silica in vein, assciated with pyrite. Trace to locally minor pyrite overall.
EOH											

HoleID	From	To	Width	Recovered	RQD Recovery	Recovery%	RQD%
JC-2012-005	3.05	5.18	2.13	1.97	0.47	92%	22%
JC-2012-005	5.18	8.23	3.05	2.74	1.1	90%	36%
JC-2012-005	8.23	11.28	3.05	2.48	0.95	81%	31%
JC-2012-005	11.28	14.33	3.05	2.51	0.27	82%	9%
JC-2012-005	14.33	17.38	3.05	2.47	0.81	81%	27%
JC-2012-005	17.38	20.43	3.05	2.44	0.55	80%	18%
JC-2012-005	20.43	23.48	3.05	2.3	0.37	75%	12%
JC-2012-005	23.48	26.52	3.04	2.52	0.32	83%	11%
JC-2012-005	26.52	29.57	3.05	2.65	1.08	87%	35%
JC-2012-005	29.57	32.61	3.04	2.61	0.68	86%	22%
JC-2012-005	32.61	35.66	3.05	2.47	0.15	81%	5%
JC-2012-005	35.66	38.71	3.05	2.18	0.21	71%	7%
JC-2012-005	38.71	41.76	3.05	2.63	0.8	86%	26%
JC-2012-005	41.76	44.8	3.04	2.87	0.98	94%	32%
JC-2012-005	44.8	47.85	3.05	2.83	1.6	93%	52%
JC-2012-005	47.85	50.9	3.05	2.66	0.89	87%	29%
JC-2012-005	50.9	53.95	3.05	2.68	1.32	88%	43%
JC-2012-005	53.95	57	3.05	2.33	0.69	76%	23%
JC-2012-005	57	60.04	3.04	2.83	1.88	93%	62%
JC-2012-005	60.04	63.09	3.05	2.72	0.77	89%	25%
JC-2012-005	63.09	66.14	3.05	2.68	1.29	88%	42%
JC-2012-005	66.14	69.19	3.05	2.55	1.45	84%	48%
JC-2012-005	69.19	72.26	3.07	2.49	1.13	81%	37%
JC-2012-005	72.26	75.3	3.04	2.42	0.63	80%	21%
JC-2012-005	75.3	78.35	3.05	2.22	0.57	73%	19%
JC-2012-005	78.35	81.4	3.05	2.67	0.48	88%	16%
JC-2012-005	81.4	84.45	3.05	2.41	0.89	79%	29%
JC-2012-005	84.45	87.5	3.05	2.67	1.18	88%	39%
JC-2012-005	87.5	90.54	3.04	2.71	1.61	89%	53%
JC-2012-005	90.54	93.6	3.06	2.48	0.54	81%	18%
JC-2012-005	93.6	96.65	3.05	2.75	2.17	90%	71%
JC-2012-005	96.65	99.7	3.05	2.58	0.5	85%	16%
JC-2012-005	99.7	102.74	3.04	2.84	1.76	93%	58%
JC-2012-005	102.74	105.79	3.05	2.66	1.16	87%	38%
JC-2012-005	105.79	108.84	3.05	2.87	1.98	94%	65%
JC-2012-005	108.84	111.89	3.05	2.58	1.66	85%	54%
JC-2012-005	111.89	114.94	3.05	2.55	0.46	84%	15%
JC-2012-005	114.94	117.99	3.05	2.78	1.59	91%	52%
JC-2012-005	117.99	121.04	3.05	2.83	1.75	93%	57%
JC-2012-005	121.04	124.09	3.05	2.68	1.38	88%	45%
JC-2012-005	124.09	127.13	3.04	2.94	2.36	97%	78%
JC-2012-005	127.13	130.18	3.05	2.95	1.81	97%	59%
JC-2012-005	130.18	133.23	3.05	2.87	2.19	94%	72%
JC-2012-005	133.23	136.28	3.05	2.91	2.05	95%	67%
JC-2012-005	136.28	139.33	3.05	2.9	2.01	95%	66%

HoleID	From	To	Width	Recovered	RQD Recovery	Recovery%	RQD%
JC-2012-005	139.33	142.38	3.05	2.88	1.87	94%	61%
JC-2012-005	142.38	145.43	3.05	2.89	2.01	95%	66%
JC-2012-005	145.43	148.48	3.05	2.92	1.92	96%	63%
JC-2012-005	148.48	151.52	3.04	2.91	1.69	96%	56%
JC-2012-005	151.52	154.57	3.05	2.7	1.25	89%	41%
JC-2012-005	154.57	157.62	3.05	2.8	2.22	92%	73%
JC-2012-005	157.62	160.67	3.05	2.86	1.54	94%	50%
JC-2012-005	160.67	163.72	3.05	2.9	1.9	95%	62%
JC-2012-005	163.72	166.77	3.05	2.75	2.71	90%	89%
JC-2012-005	166.77	169.82	3.05	2.94	2.22	96%	73%
JC-2012-005	169.82	172.87	3.05	2.84	2.24	93%	73%
JC-2012-005	172.87	175.91	3.04	2.79	1.53	92%	50%
JC-2012-005	175.91	178.96	3.05	2.3	0.3	75%	10%
JC-2012-005	178.96	182.01	3.05	2.94	2.01	96%	66%
JC-2012-005	182.01	185.06	3.05	2.67	2.36	88%	77%
JC-2012-005	185.06	188.11	3.05	2.9	2.23	95%	73%
JC-2012-005	188.11	191.11	3	2.94	2.37	98%	79%
JC-2012-005	191.11	194.16	3.05	2.85	1.79	93%	59%
JC-2012-005	194.16	197.21	3.05	2.8	1.28	92%	42%
JC-2012-005	197.21	200.25	3.04	2.58	0.28	85%	9%
JC-2012-005	200.25	203.3	3.05	2.8	0.12	92%	4%
JC-2012-005	203.3	206.35	3.05	2.35	0.47	77%	15%
JC-2012-005	206.35	209.45	3.1	2.56	0.35	83%	11%
JC-2012-005	209.45	212.5	3.05	2.65	0.7	87%	23%
JC-2012-005	212.5	215.55	3.05	2.61	0.81	86%	27%
JC-2012-005	215.55	218.6	3.05	2.87	1.23	94%	40%
JC-2012-005	218.6	221.65	3.05	2.91	1.74	95%	57%
JC-2012-005	221.65	224.7	3.05	2.83	2.22	93%	73%
JC-2012-005	224.7	227.74	3.04	2.86	2.34	94%	77%
JC-2012-005	227.74	230.79	3.05	2.76	0.34	90%	11%
JC-2012-005	230.79	233.84	3.05	2.29	0.63	75%	21%
JC-2012-005	233.84	236.89	3.05	2.67	1.61	88%	53%
JC-2012-005	236.89	239.94	3.05	1.97	0.35	65%	11%
JC-2012-005	239.94	242.99	3.05	2.81	1.49	92%	49%
JC-2012-005	242.99	246.04	3.05	2.58	0.54	85%	18%
JC-2012-005	246.04	249.09	3.05	2.95	2.23	97%	73%
JC-2012-005	249.09	252.13	3.04	2.39	0.46	79%	15%
JC-2012-005	252.13	255.18	3.05	2.67	0.94	88%	31%
JC-2012-005	255.18	258.23	3.05	2.65	2.02	87%	66%
JC-2012-005	258.23	261.28	3.05	2.99	2.53	98%	83%
JC-2012-005	261.28	264.33	3.05	2.98	2.6	98%	85%
JC-2012-005	264.33	267.38	3.05	2.74	2.3	90%	75%
JC-2012-005	267.38	270.43	3.05	2.36	0.34	77%	11%
JC-2012-005	270.43	273.48	3.05	2.66	1.17	87%	38%
JC-2012-005	273.48	276.52	3.04	2.89	1.41	95%	46%
JC-2012-005	276.52	279.57	3.05	2.08	1.49	68%	49%

HoleID	From	To	Width	Recovered	RQD Recovery	Recovery%	RQD%
JC-2012-005	279.57	282.62	3.05	2.77	1.44	91%	47%
JC-2012-005	282.62	285.67	3.05	2.7	1.23	89%	40%
JC-2012-005	285.67	288.72	3.05	2.39	0.56	78%	18%
JC-2012-005	288.72	291.77	3.05	2.82	1.51	92%	50%

HoleID	ReadOK	Depth(ft)	Depth(m)	Azimuth	Azi(read)	Dip	MagInt	MagDip	GravInt	Temp	GravRoll	MagTlFc	DogL	Date/Time
JC-2012-005	Yes	957	291.6936	74.35	57.5	-56.8	53867	71	1.004	63.3	177.1	320.7	0	12/10/2012
JC-2012-005	Yes	927	282.5496	73.35	56.5	-56.9	54131	70.9	1.004	63.5	166.5	309.8	-2.63	12/10/2012
JC-2012-005	Yes	897	273.4056	72.75	55.9	-57.2	53833	70.9	1.004	64.2	156.5	299.3	-2.03	12/10/2012
JC-2012-005	Yes	867	264.2616	69.45	52.6	-57.2	54737	71.2	1.004	65.1	161.8	305.6	-9.21	12/10/2012
JC-2012-005	Yes	837	255.1176	71.75	54.9	-57.4	54624	70.5	1.005	65.5	160.9	302.6	-6.31	12/10/2012
JC-2012-005	Yes	807	245.9736	74.15	57.3	-57.6	54297	70.9	1.002	65.5	162.6	305	-6.92	12/10/2012
JC-2012-005	Yes	777	236.8296	72.55	55.7	-57.7	53754	71	1.004	65.5	162.8	305.3	-4.64	12/10/2012
JC-2012-005	Yes	747	227.6856	70.15	53.3	-57.8	54348	71.1	1.004	65.1	161.4	304.1	-6.81	12/10/2012
JC-2012-005	Yes	717	218.5416	72.75	55.9	-58.1	54297	70.8	1.005	65.1	160.5	301.9	-7.59	12/10/2012
JC-2012-005	Yes	687	209.3976	72.85	56	-58.4	53906	71.2	1.005	64.6	159	301.1	-0.83	12/10/2012
JC-2012-005	Yes	657	200.2536	72.05	55.2	-58.5	55608	71.4	1.005	64	145.5	287.8	-2.12	12/10/2012
JC-2012-005	Yes	627	191.1096	71.25	54.4	-58.6	55286	71.4	1.005	63.3	135.4	277.7	-2.51	12/10/2012
JC-2012-005	Yes	597	181.9656	70.55	53.7	-58.7	55708	71.6	1.004	62.8	130.6	273.3	-2.05	12/10/2012
JC-2012-005	Yes	567	172.8216	70.05	53.2	-59	54131	72.2	1.006	61.5	128.2	271.8	-1.66	12/10/2012
JC-2012-005	Yes	537	163.6776	71.35	54.5	-59.2	53782	71.3	1.006	61	128.4	269.6	-3.8	12/10/2012
JC-2012-005	Yes	507	154.5336	69.75	52.9	-59.4	53778	71.5	1.006	60.6	128.6	270.1	-4.62	12/10/2012
JC-2012-005	Yes	477	145.3896	70.35	53.5	-59.5	53896	71.1	1.002	60.4	124.8	265.2	-1.66	12/10/2012
JC-2012-005	Yes	447	136.2456	69.45	52.6	-59.9	53777	71.2	1.006	60.1	121.5	261.5	-2.76	12/10/2012
JC-2012-005	Yes	417	127.1016	68.95	52.1	-60.2	53701	71.2	1.007	59.7	119.1	258.7	-1.64	12/10/2012
JC-2012-005	Yes	387	117.9576	69.05	52.2	-60.3	53789	71.3	1.007	59.2	116.6	256.2	-0.65	12/10/2012
JC-2012-005	Yes	357	108.8136	68.95	52.1	-60.4	53885	71.2	1.008	59.2	113.5	252.8	-0.41	12/10/2012
JC-2012-005	Yes	327	99.6696	68.95	52.1	-60.7	54026	71.2	1.007	58.8	109.4	248.3	-0.98	12/10/2012
JC-2012-005	Yes	297	90.5256	68.35	51.5	-60.9	53976	71.1	1.007	58.3	107.1	245.5	-1.62	12/10/2012
JC-2012-005	Yes	267	81.3816	68.25	51.4	-61.1	53896	71.3	1.007	58.3	106.9	245.3	-0.74	12/10/2012
JC-2012-005	Yes	237	72.2376	67.95	51.1	-61.3	54002	71.1	1.008	57.9	103.3	240.7	-1.27	12/10/2012
JC-2012-005	Yes	207	63.0936	67.35	50.5	-61.4	53861	71.3	1.008	57.9	101.8	239.7	-1.74	12/10/2012
JC-2012-005	Yes	177	53.9496	67.15	50.3	-61.5	53996	71.3	1.008	57.9	100.4	238.1	-0.83	12/10/2012
JC-2012-005	Yes	147	44.8056	66.45	49.6	-61.6	53840	71.2	1.008	57.4	99.8	237.2	-2.07	12/10/2012
JC-2012-005	Yes	117	35.6616	66.65	49.8	-61.4	54081	71.2	1.008	57.4	96.4	234.1	-0.92	12/10/2012
JC-2012-005	Yes	87	26.5176	66.65	49.8	-61.3	54023	71.4	1.008	57.4	94.8	233.1	-0.35	12/10/2012
JC-2012-005	Yes	57	17.3736	67.85	51	-61.3	54432	71.7	1.008	57	93	232.3	-3.49	12/10/2012
JC-2012-005	Yes	27	8.2296	71.65	54.8	-61.3	54472	72.2	1.008	57	90.2	230.8	-11.11	12/10/2012

Property	**Jesse Creek Property**						
Prospect	SB North						
Location	Merritt, British Columbia						
Company	Ocean Park Ventures						
Contractor	Ocean Park Ventures/Coast Mountain Geological						
HoleID	JC-2012-006						
Logged By	Lucia Theny, Tobias Schoettler						
	Actual			**Proposed**			
Datum	NAD83 Zone 10						
Easting	657121						
Northing	5561738						
Elevation	1340						
Azimuth	45.85						
Dip	-71.9						
Length (m)	243.54						
Survey Type	Ranger Multi Shot						
Magnetic Declination	16.85						
Magnetic Field Strength	55490	**"+/-"**	2000	=	53490	to	57490
Magnetic Dip	71.5	**"+/-"**	1.5	=	70	to	73
Mag Field Calculator	http://www.ngdc.noaa.gov/geomag-web/#declination						
Conversion Factor	3.280839895						
Drill Contractor	**Morecore Drilling**						
Core Diameter	HQ						
Start Date	December 11th 2012						
Finish Date	December 14th 2012						
Cassing In	No						
Cassing Capped	No						
Purpose	To test geophysical IP anomaly associated with the SB North showing.						

HoleID	From	To	From(sec)	To(sec)	LithCode	Lithology	AltCode	Alteration	StrCode	Structure	Description
JC-2012-006	-	7.62			cas	Casing					No recovery
JC-2012-006	7.62	15.50			mz	Monzonite		surface weathering			Rusty dark brown grey, yellow orange, moderately to intensly fractured, locally grading to incompetent deformable consistency. Large portions with fragmental texture, dark grey, hard siliceous, angular to sub round, sub cm to <dm +/- jig saw fit fragments, hosted in a yellow to orange red FeOx/illmanite bearing, weakly to moderately calcareous, deformable matrix. Alteration consists of weak spotty hematite and on fracture surfaces, moderate to strong FeOx on fractures and patches, moderate clay as matrix throughout, weak kspar in rock fragments, moderate calcite as vein fragments and pervasive in matrix. Locally indicaitons of slickenlines on fracture surfaces. Weak magnetism, patchy sections, downwards increasing. LC: based on somewhat decreasing fracturing and change in colour.
JC-2012-006	15.50	21.04			mz	Monzonite					Medium brown grey pink, locally faintly relic intrusive texture, moderately to strongly magnetic monzonite. Moderately to intensely fractured, locally grading to <30cm wide incompentent sections, reminiscent to overlying, without FeOx stain. Larger core pieces are +/- crackle brecciated, locally grading to tectonic breccia with mm to few cm angular to subround wall rock fragments, incompentent, weakly calcareous, very fine beige grey grained matrix, matrix supported. Veins are predominantly calcareous, locally up to 3mm wide qtz veins with kspar bearing halos, associated with pervasive silicification. Weak albite, clay altered throughout. Weak clay on most fracture surfaces. Weak pervasive chlor and trace chlor as a vein constituent. Trace epidote within calcareous veins. Mineralization consists of trace pyrite in association with veins and dissemiantions. LC: based on incipient gouged portions, increasing fracturing and slickenlines, no plane.
JC-2012-006	21.04	29.70			mz	Monzonite			FtZn	Fault Zone	Medium brown grey pink, locally faintly relic intrusive texture, moderately to strongly magnetic monzonite, continuation of overlying interval. Moderately to intensely fractured core grading to sandy to gravelly calcareous gouge. Larger core pieces with moderate to strong pale off white calcareous +/- clay crackle brecciation +/- locally rarely elongate open cavities. Slickenlines on variably oriented core angles, vertical to core axis to sub parallel. Larger core pieces display moderate to strong pervasive kspar alteration, silicification locally shown as <cm wide qtz +/- magnetite veining, weak albite clay altered, trace epidote in association with veining, trace to weak hematite as specks and fracture coating, weak calcite as primary vein constituent. 0.2% pyrite in hairlines and veinlets, associated with magnetite. LC: abruptly decreasing fracturing, no plane.
JC-2012-006	29.70	40.15			mz	Monzonite					Medium brown grey pink, prominent relic intrusive texture, moderately to strongly magnetic monzonite, continuation of overlying interval. Preferred fracture orientation at 60deg tca, moderately fractured overall. Weak calcareous +/- clay crackle brecciation throughout. Alteration minerals are weak to moderate pervasive silicification, weak kspar as cm wide vein halos, enveloping a portion of cbx veins, weak disseminated chlorite and in hairlines and vnlts, few magnetite sub mm scale vnlts, trace to minor clay altered albite, in association with cbx veininig, envelopping, trace epidote in veins associated with ksapr halos. Mineralization consists of trace pyrite and trace chalcopyrite, mostly associated with kspar veins. LC: based on increase in intense fracturing, no plane.

HoleID	From	To	From(sec)	To(sec)	LithCode	Lithology	AltCode	Alteration	StrCode	Structure	Description
JC-2012-006	40.15	45.50			mz	Monzonite			FtZn	Fault Zone	Moderately to intensely fractured core, brown grey to pinkish brown, to green grey. Locally weak relic primary textures, majority obliterated by alteration and fracturing. Slickenlines on variably oriented fracture surfaces, from subparallel to 70 and predominantly at 30deg tca. Locally weak open fracture cavites. Larger core peices with moderate to strong kspar bearing alteration, calcareous and clay mineral bearing crackle brecciation, weak locally moderate clay altered albite, somewhat associated with crackle brecciation, decreasing silicification from overlying interval, weak pervasive chlorite, moderate to strong magnetism as disseminations and few sub cm clots, trace hematite as fracture coating. Trace to minor pyrite, associated with magnetite, chlorite and calcite in veins. LC: sharp, distinct, broken core, no plane.
JC-2012-006	45.50	56.40			fp	Feldspar Porphyry Dyke					Dull, pale, bleached green grey with pink patches. Moderately scratch resistant to soft, locally grading to incompetent. Relic fspar phyric texture with mm to very rarely <cm sized, subhedral to euhedral phenos, 3-4%. Hosts cm wide gouge seam, deformable, at 70deg tca. Alteration consists of white irregular, preferrably at 70deg tca, highly calcareous +/- trace qtz veining towards upper contact. Moderate to strong pervasive clay alt. Moderate patchy kspar alteration. Trace to minor pyrite and trace chalcopyrite, associated with hematite in calcareous veins. LC: sharp, distinct, associated with a 4cm wide highly calcareous breccia veining, overlying a slickenline bearing fracture plane, at 60deg tca.
JC-2012-006	46.40	55.40			mz	Monzonite					Medium dirty brown grey, green grey, pink, beige, locally weakly relic intrusive textures, majority obscured by fracturing and alteration. Moderately to intensly fractured subsections (see nested below) grading to portions of highly incompetent core. Locally interval bears tectonic breccia texture, sub mm to 3cm sub round to sub angular fragments, both wall rock and vein fragments, in a soft to competent fine grained dirty green grey to beige matrix +/- epidote, variably jig saw fit to matrix supported. Moderately magnetic throughout. Weak to locally moderate crackle breccia texture with calcite matrix. Alteration bears weak locally moderate chlorite grading to small clots, locally weak silicification as cm scale qtz+/-calcite veins, trace dissemianted albite increasing towards lower contact, trace epidote in association with qtz veining. Trace pyrite speckles in association with hematite and magnetite. LC: based on abrupt rubbly core associated with a slickenline fracture plane at 65deg tca.
JC-2012-006			47.85	49.00	mz	Monzonite			FtZn	Fault Zone	Strong to intensely fractured, grading to up to 30cm wide silty to gravelly +/- calcareous gouge seams. Slickenlines on fracture planes at variable orientations, from 40 to 70deg tca. Larger core pieces with moderate to strong up to > cm wide, highly calcareous, inconsistent, irregular crackle breccia veining. Trace hematite on fracture planes. UC: gouge seam underlying a slickenline bearing fracture at 70deg tca. LC: based on decreasing fracturing with no plane.
JC-2012-006			51.75	53.62	mz	Monzonite			FtZn	Fault Zone	Pale dirty bleached pinkish green grey, primary textures are +/- obliterated. Core material is variably scratch resistant to soft to highly incompetent. Relic strong crackle brecciation locally detectable, grading to locally strong pervasive calcite. High clay mineral content. Slickenlines on fracture planes. UC: abrupt colour change, associated with fracture plane sub vertical tca. LC: abrupt colour change, associated with relic/overprint of veining and fabric at 40deg tca, increased hematite and chlorite.

HoleID	From	To	From(sec)	To(sec)	LithCode	Lithology	AltCode	Alteration	StrCode	Structure	Description
JC-2012-006	55.40	59.80			mz	Monzonite			FtZn	Fault Zone	Pale dirty bleached pinkish green grey, primary textures are locally relic intrusice +/- obliterated by alteration and fracturing. Strongly to intensely fractrued +/- throughout. Indication of slickenlines on occasional fracture planes, 30deg tca. Calcareous +/- clay+/- gypsum on fracture planes suggests a moderate to strong relic crackle breccia. Hardness of core pieces suggests pervasive silicification. Locally indication of kspar alteration, showing as halos and veins, rarely detectable as patches. Trace hematite on fractures. Moderately magnetic throughout. Pervasive chlorite altered mafics, indicaiton of chlorite in qtz, kspar veining. Interval hosts <0.5% pyrite within veins and fracture coating, locally relic up to 5mm wide. LC: based on decreasing fracturing, on a slickenline bearing fracture plane vertical tca.
JC-2012-006	59.80	71.80			mz	Monzonite					Medium to dark brown grey, green grey, pink, medium grained, predominantly relic intrusive texture, moderately magnetic monzonite. Primary textures incresingly obscured by alteration towards lower contact. Moderately to strongly fractured, grading to locally grading to gravelly gouge. Alteration bears moderate pervasive silicificaiton with variably oriented < 5mm wide qtz veins (+/-pyrite and magnetite). Small portion of qtz veins enveloped by <cm wide kspar alt. Weak patchy pervasive kspar alt. Weak pervasive chlorite affecting mafics, chlorite on fractures. Weak calcite as fracture coating, hairlines and vnlts, locally grading to weak crackle breccia, increasing towards lower contact, associated with +/- clay. Trace to weak clay on fractures and as a vein constituent. Trace epdiote associated with qtz and kspar veins, locally amounting to veins. Trace hematite on fractur planes. Mineralization consists of 0.5% pyrite mostly in qtz bearing veins, +/- magnetite. LC: based on increasing fracturing, no plane.
JC-2012-006	71.80	76.05			mz	Monzonite			FtZn	Fault Zone	Strongly to intensely fractured core, obliterating most primary textures. Greenish grey, locally pinkish to off white. Large core pieces with primary textures obliterated by strong to intense brecciation and alteration. Majority of visible relic intrusive texture is dense, siliceous, local indication of several qtz +/- pyrite and pyrite vns. Weak patchy kspar. White soft, incompetent, calcareous coating on fracture planes interpreted as crackle brecciation. Brecciated core pieces with mm to few cm sized subangular to subround +/- kspar altered, +/- jig saw fit fragments hosted in soft, highly incompetent, calcareous, clay mineral bearing matrix, rarely matrix supported. Trace epidote detectable within rubble. Moderatly magnetic throughout with few non-magnetic patches. Mineralization consists of 0.5% pyrite mostly in veins. UC: associated with 0.5m wide kspar, epidote bearing sub section. LC: based on change in alteration, no plane.
JC-2012-006	76.05	80.90			mz	Monzonite			FtZn	Fault Zone	Light grey, pink, off white, intensely altered and fractured, trace relic intrusive texture, monzonite. Interval is strongly to intensely fractured, grading to gravelly sandy gouge. Larger core pieces display intense silicification. White calcareous, clay mineral bearing +/- gypsum crackle breccia present. Patchy moderate to strong kspar. Indication of up tp 3cm wide qtz + pyrite + chlorite veins. Moderate to strong patchy silicification and qtz flooding. Moderate to strong chlorite overall, zoned in veins. Non- magnetic. Trace disseminated albite altered to clay. Trace epidote noted in rubble. Mineralization consits of 4% pyrite as clots, constituent in veins up to >2cm wide, trace chalcopyrite. LC: based on change in alteration, increase in clay, no plane.

HoleID	From	To	From(sec)	To(sec)	LithCode	Lithology	AltCode	Alteration	StrCode	Structure	Description
JC-2012-006	80.90	84.90			mz	Monzonite			FtZn	Fault Zone	Continuation of overlying fault. Moderately to intensely fractured core, obliterating primary textures. Slickenlines present on fracture surfaces, approximately 60deg tca. Larger core pieces locally display intensely altered relic intrusive texture. Sub sections grading to silty to fine gravelly gouge. Gouge is moderately clay mineral bearing and weakly calcareous. Larger core pieces with irregular patchy, moderate to strong silicification associated with calcite and faintly pinkish beige dolomite, resulting in strong mottled texture. Relic intrusive patches display browny biotite alteration. Locally weak patchy kspar. Interval hosts a single <20cm core piece with moderate to strong chlorite, and <1% finely disseminated pyrite. <3% mediumed grained pyrite clots, stringers, and zones within veins. LC: abrupt decrease in fracturing, no plane.
JC-2012-006	84.90	91.40			mz	Monzonite					Transitional zone with variably altered monzonite. Alternates between med brown grey and pale beige off white. Primary textures are largely obliterated by strong biotite bearing alteration and weak silicification. Dense appearance throughout large portions. Weak to moderate fracturing with weakly crackle brecciated subsections, calcite +/- clay matrix. Minor gouge on occasional fracture surfaces. Few <cm wide qtz+calcite+/- chlorite+/-pyrite+/-chalcopyrite veins with faint kspar halos. Trace disseminated tourmaline, mm scale elongate splays. < meter wide pale beige to off white mottled, strongly siliceous and weakly to moderately biotite bearing intercepts. Hosts weak calcite bearing +/-pyrite hairlines, vnlts and clots. Within lower 0.5m of interval, unit hosts moderate clay altered albite. Interval hosts 1% pyrite and 0.2% chalcopyrite as clots associated with qtz/silicification and minor tourmaline. LC: based on gradational change in alteration, arbitrarily chosen.
JC-2012-006	91.40	112.30			mz	Monzonite		Silicification			Light pink, beige, off white, brown, strongly mottled, trace relict intrusive texture, locally patchy, locally very hard and scratch resistant, strongly altered monzonite. Weak to moderate fracturing at all angles, occasional slickenlines on variably oriented fracture surfaces. Alteration bears patchy +/- irregular strong qtz veining grading to qtz flooding, moderate patchy kspar associted/embedded with the qtz, locally the kspar bearing material establishes a fragmental texture with angular sub cm to several cm scale fragments embedded within translucent qtz, indicating a kspar bearing breccia with a highly siliceous matrix, moderate to strong patchy brown biotite- biotite creates a pseudo fragmental texture within the hydrothermal breccia, few cm to <dm scale, locally moderate to strong, overall weak clay in veins and clots, locally weak sericite as clots in association with clay and calcite, weak calcite in clots, trace disseminated albite, trace disseminated tourmaline, trace chlorite locally, disseminated clots to small patches, occurs in subsections with lesser qtz. Non-magnetic. Mineralization consists of clots of pyrite, rarely disseminations grading to inconsistent stringers, 3 to locally 5%, predominantly associated with clay, calcite, rarely sericite, generally embedded in qtz. Trace chalcopyirite as clots. LC: Overlying gouge seam on slickenline bearing fracture at 40deg tca.
JC-2012-006			98.95	99.30	mz	Monzonite					Dark brown grey, fine grained, moderately magnetic very weakly relict intrusive texture. Hosts very few sub hedral <5mm clay altered subhedral fspar phenos. Moderately to strongly silicified with moderate biotite, minor chlorite and trace disseminated kspar. Trace finely disseminated pyrite UC: sharp, clay mineral coated fracture plane at 80deg tca. LC: same as upper contact.

HoleID	From	To	From(sec)	To(sec)	LithCode	Lithology	AltCode	Alteration	StrCode	Structure	Description
JC-2012-006			102.75	103.30	mz	Monzonite					Predominantly pink and pale off white and brown patchy to weakly mottled. Subangular to subround pink kspar patches within cm scale pale translucent qtz veins/seams, escaping strong silicification. Variably irregular to subhedral (hexagonal), 5cm sized fine grained pyrite patches embedded in qtz, partially enveloped by white and green calctie and sericite halos. Trace hematite wisps and specks, trace epidote specks, wisps to clots of chlorite establishing crude seams along kspar patches. Weak tourmaline specks. 8cm irregular patch with brown biotite. 10% pyrite as clots and patches. UC: lost in broken core. LC: gradational, burry alteration front over 15cm.
JC-2012-006	112.30	114.45			mz	Monzonite			FtZn	Fault Zone	Pale green grey, to pale beige, pinkish to dirty med grey, weak to locally moderate relic textures, mottled to patchy,non-magnetic, strongly altered monzonite. Upper portion is a continuation from overlying (patchy, stringer, flooding of silica). Downwards increasing chlorite content, reverse proportional with qtz, with chlor alt mafics and dark green chlor sports in highly kspar alt patches. Moderate to intensely fractured, subsections grade to gouge, variably gravelly to clay and deformable. Gouge is clay mineral bearing, weak to moderately calcareous. Slickenline bearing fracture planes from subparallel to 50deg tca. Trace to minor sericite, trace clay altered albite, trace tourmaline, trace hematite on fracture surfaces. Lower 30cm at lower contact, primary textures completely obliterated by intense chlor alt. Overall <2% pyrite as specks and clots. LC: sharp, based on alt change and decrease of fractures, chosen along slickenside bearing fracture plane at 20deg tca.
JC-2012-006	114.45	116.75			mz	Monzonite					Pale dirty green grey to beige to pinkish to off white and brown, mottled to patchy, faint relic intrusive texture within patches, non-magnetic, very reminiscent to/same as last 2 overlying interval. Irregular translucent qtz veining/flooding, relict intrusive patches escaping qtz alt, kspar bearing patches, patches with biotite alt, calcite+chlorite+pyrite+clay clots grading to crude, irregular, inconsistent veins. Trace to minor sericite and tourmaline speckles throughout. Trace cla alt albite restricted to relic textured patches. Mineralization consists of 2% pyrite clots. LC: sharp alteration boundary, at 50deg tca.
JC-2012-006	116.75	122.85			mz	Monzonite					Medium green grey to pinkish beige, predominantly relic intrusive texture, locally relic texture obliterated by alteration as subsections. Moderate to locally strong fractures at variable orientations, weak to moderate slickenlines on fracture planes, preferrably at shallow angles. From 117.1 to 117.4, moderate magnetism associated with dense and massive appearance reminiscent to nested interval from 98.95 to 99.3m. Biotite altered mafics, weak kspar as irregular mottle and veins, weak to moderate silicification as indisctinct minor veins to pervasive, weak calcite in veins, clots and locally disseminated, weak albite clay altered disseminated, trace sericite associated with qtz flooding, trace to minor chlorite locally, trace disseminated tourmaline throughout, trace hematite specks. 3% pyrite as disseminations grading to speckles and small indistinct poorly defined clots, finer grained thatn overlying intervals, downwards increasing clot size. LC: increasing fracturing, no plane.

HoleID	From	To	From(sec)	To(sec)	LithCode	Lithology	AltCode	Alteration	StrCode	Structure	Description
JC-2012-006	122.85	130.85			mz	Monzonite			FtZn	Fault Zone	Brown pinkish to beige to dirty medium green grey, moderate relic intrusive texture, mottled to patchy, non-magnetic, monzonite. Continuation of overlying lithology. Moderate to intensely fracture, locally grading to silty gravelly gouge, enveloped by highly incompetent core up to 0.5m wide. Hosts up to > 1.5m competent rock subsections. Slickenline bearing fractures, variably oriented, from subparallel to 50deg tca. Interval hosts highly siliceous and weak to moderate kspar bearing subsections with biotite bearing relic intrusive textured patches that escape silica alt, alternate with stronger fractured, incompetent portions + increased clay and calcite content. Weak chlorite as fracture coating and hairlines, partially associated with slickenlines. Moderate to strong pervasive biotite within large portions, biotite altered mafics. Weak sericite to locally moderate associated with clay and calcite in patchy clots. Weak chlorite within subsections, partially replacing mafics. Weak pervasive clay alteration in portions. Trace to minor disseminated tourmaline. 2% pyrite as dissemiantions grading to speckles and wisps and clots and in veins. LC: based on decrease in fracturing, lack of slickenlines, no plane.
JC-2012-006	130.85	136.80			mz	Monzonite					Beige pinkish grey and pale bleached mottled to dirty medium green grey, partially obscured primary relic intrusive textures +/- obliterated by alteration, locally trace magnetism, monzonite. Silicification and kspar bearing alt associated with sericite, calcite and pyrite is decreasing relative to overlying intervals. Relic intrusive biotite altered portions increasing. Moderately fractured with a weak preferred oreintation subparallel to core axis towards upper contact. Locally discrete tectonic breccia textures, sub mm to >5mm angular to sub angular +/- jig saw fit to matix supported fragments hosted in a pale dirty weakly calcareous clay bearing matrix. Weak to locally moderate chlorite resulting in a dark dirty appearance, moderate silicification as patches in sections up to 1.5m associated with kspar, moderate to strong kspar, weak to moderate sericite, weak to moderate clay, weak to moderate chlorite, trace sericite in association with clay clots. Decrease in pyrite, relative to overlying intervals, trace within subsections, overall <2% as disseminations, clots and vnlts. LC: based on incresed fracturing and incompetent core/gouge.
JC-2012-006	136.00	143.00			mz	Monzonite		Potassic_propyllitic	FtZn	Fault Zone	Dirty brown grey to beige grey to pink, relic primary intrusive textured monzonite within large portions of material, otherwise obliterated by alteration and fracturing. Fracturing is moderate to intense grading to silty to gravelly gouge within subsections, slickenlines occur on fracture planes from sub parallel to 35deg and steep tca. Locally and rarely moderately magnetic. Alteration bears weak silicification within crude veins and stringers to patchy flooding, trace to minor sericite as clots to patches, weak to moderate biotite disseminations, weak chlortie disseminations, weak calcite as patches and veins, weak to moderate clay as gouge and clots, weak kspar patches, locally tourmaline clots, all within subsections due to patchy nature. Overall 1% pyrite, mostly within subsections with kspar, silica, secitie, appears as clots and constituent of veins. LC: decreasing fracturing, no plane.

HoleID	From	To	From(sec)	To(sec)	LithCode	Lithology	AltCode	Alteration	StrCode	Structure	Description
JC-2012-006	143.00	151.60			mz	Monzonite		Potassic_propyllitic			Dirty brown grey to beige grey to pink, relic primary intrusive textured monzonite within large portions of material, otherwise obliterated by alteration and fracturing. Continuation of overlying lithology. Fracturing is moderate, slickenlines occur on fracture planes from sub parallel to approximately 50deg and steep tca. Breccia textures to >0.5m wide sub sections with sub angular to sub round, wall rock fragments, from ig saw fit to rarely matrix supported, hosted in an incompetent, highly clay bearing sandy matrix. Locally and rarely moderately magnetic. Alteration bears weak silicification within crude veins and stringers to patchy flooding, trace to minor sericite as clots to patches, weak to moderate biotite disseminations, weak chlortie disseminations, weak calcite as patches and veins, weak to moderate clay as gouge and clots, weak kspar patches, trace specks of hematite spatially associated with pyrite, chalcopyrite and a calcareous vein, locally tourmaline clots, all within subsections due to patchy nature. Overall 1% pyrite, mostly within subsections with kspar, silica, secitie, appears as clots and constituent of veins, trace chalcopyrite intermixed with pyrite and a clot. LC: increasing fracturing, breccia texture, no plane.
JC-2012-006	151.60	170.39			mz	Monzonite		potassic	FtZn	Fault Zone	Moderately to intensely fractured core grading to gravelly, dirty beige brown grey to pinkish brown, to green grey, colour changes over 3m scale subsections . Locally weak relic intrusive monzonitic primary textures as patches, majority obliterated by alteration and fracturing. Slickenlines on variably oriented fracture surfaces, from subparallel to 50deg tca with a preference for 40 to 50deg tca. Scattered patches of weak magnetism. Alteration consists of weak to moderate silicification throughout subsections, occurs as patches, pervasive to patchy and halos of kspar, moderate overall. Moderate patches of disseminated biotite. Locally weak hematite, weak overall as fracture coating. Weak sericite, within subsections moderate as vein halos, patches and clots, associated with calcite, clay and pyrite. Trace to minor specks of tourmaline. Weak to locally moderate calcite as veins grading to crackle, clots and in gouge. Weak to moderate clay within gouge,in veins and clots. Trace to locally weak hematite on fracture surfaces. Mineralization is variable from lacking to 2% pyrite, sections appears as clots, veins, coating on fractures, trace chalcopyrite. LC: based on alteration change/colour change over 0.5m.
JC-2012-006	170.39	174.60			mz	Monzonite			FtZn	Fault Zone	Medium green to locally beige, primary textures +/- entirely obliterated throughout the entire interval, minor patches of relict intrusive textures. Moderately to intensely fractured, grading to gouge. Gouge is weakly calcareous, highly chlorite and clay bearing, deformable clay to gravelly. From 172.3 to 173.4m, interval hosts a >5cm wide clay deformable gouge seam, subparallel tca,matrix supported mm to >5cm size sub angular to sub round wall rock fragments, associated wiht an inconsistent, irregular, 3cm wide, zoned calcite +/- chlorite vein on a slickenline bearing fracture. Predominant alteration is strong chlorite, disseminated, weak silicification as qtz bearing vns and patchy silicification, strong calicte in veins and gouge, strong clay in gouge, weak tourmaline as wisps grading to clots, trace kspar. Mineralization is 0.2% disseminated, fracture coating, veins, specks of pyrite, trace chalcopyrite as blebs. LC: based on decrease in fracturing, competent core and change in colour.

HoleID	From	To	From(sec)	To(sec)	LithCode	Lithology	AltCode	Alteration	StrCode	Structure	Description
JC-2012-006	174.60	180.45			mz	Monzonite					Forest green, beige, pinkish, weakly to moderately fractured, very few faint relict intrusive textures, alteration is texturally destructive. Alteration bears moderate to strong pervasive chlorite, weak to moderate silicification as stringers, veins and patches, weak to locally moderate calcite in irregular veins up to < 5mm and clots, associated with the qtz, weak to locally strong pervasive sericite, weak spotty tourmaline, moderate patchy kspar- fragments? pseudo fragments? Mineralization occurs as overall 2%, downwards increasing pyrite as clots and veins. LC: based on incipient increase in fracturing and gouge.
JC-2012-006	180.45	185.40			mz	Monzonite			FtZn	Fault Zone	Moderately fractured with >dm to >2m wide highly incompetent gouge sub sections, variably clay and deformable to silty to med gravel. Brown beige, green beige, dirty off white, patchy relic intrusive textures, increasing from 184.3m downwards. Gouge is vary weakly calcareous and high clay mineral bearing. Larger core pieces display moderate to strong disseminated biotite, weak to moderate disseminated sericite. Moderately fractured subsections, weakly to moderately siliceous, patchy pervasive to clots, associated with disseminated sericite and poorly defined biotite bearing patches that escape silicification. Slickenline bearing fracture planes, detected at approximately 10deg tca. Moderate patchy kspar near upper contact, downwards decreasing. Trace to minor specks of tourmaline. Near upper contact to 182m, weak calcite as clots to highly irregular, inconsistent veins. Mineralization occurs as 2-3% pyrite as fracture coating, clots, and veins. LC: gradational over approximately 1m with decreasing alteration, slickenline bearing fracture plane at 35deg tca.
JC-2012-006	185.40	200.45			mz	Monzonite					Grey green pink, variably relic to prominent relic intrusive textured, moderately magnetic with few non magnetic sections near upper contact, monzonite. Weak to moderately fractured with slickenlines on fracture planes, at 15, 25 and 45deg tca. Local tectonic breccia texture with angular, sub cm to several cm, jig saw fit to matrix supported fragments in a weakly calcareous, clay bearing matrix, spatially associated with crackle breccia. Alteration bears weak to moderate disseminated chlorite, locally moderate to strong associated with faulting, weak local silicification as 2cm wide qtz+kspar vein at 60deg tca, weak to locally moderate kspar as halos grading to patches, weak to locally moderate calcite as vein grading to weak crackle breccia, associated with clay. Locally very weak disseminated calcite associated with nearby slickenlines, soft core. Majority of alteration is in association with planes bearing slickenlines/fault related, particularly calcite, chlorite and clay. Trace clots of tourmaline. Locally trace albite altered to clay clusters. Overall <0.5% pyrite as veins, clots and fracture coating, within locally sections <5% associated with chlorite, calcite and faulting. LC: based on increased fracturing and brittle core.

HoleID	From	To	From(sec)	To(sec)	LithCode	Lithology	AltCode	Alteration	StrCode	Structure	Description
JC-2012-006	200.45	204.80			mz	Monzonite			FtZn	Fault Zone	Moderately - locally strongly fractured core (subsections) rarely grades to silty - gravely gouge. Variably pale olive green grey - beige grey - dirty pale bleached and pink; patches and sections, locally mottled. Small portions of variably orientated fracture planes bears slickensides: Detected @ 30 - 70 deg to CA, somewhat preferrably @ 60 deg to CA? Portions of the material displays prominent tectonic breccia textures (< mm - > 8cm, angular - subround, jig saw fit - matrix supported host rock fragments in predomiantly incompetent, calcareous, clay mineral bearing, rarely competent and highly calcareous matrix) +/- grading to crackle breccia. Alteration is inconsistant an bears weak - moderate calcite (veinlets, crackling, gouge), weak silica (patches, blebs), weak - disseminated turmaline (disseminations, patches, clots), weak - moderate magnetite (disseminated, sections), modertate K-feldspar (patches, vein halos), weak - moderate disseminated chlorite, weak albite (scattered, grading to poorly defined patches), weak - moderate clay minerals (gouge, disseminated, veinlets), locally trace sericite (specks associated with K-fledspar an turmaline). Mineralisation bears trace pyrite (veinlets, disseminations) and trace chalcopyrite (locally disseminations - wispy - patch, associated with tourmaline and K-feldspar). LC Gradational over approx 20 cm: Decreasing brecciation, no plane.
JC-2012-006	204.80	211.97			mz	Monzonite					Weakly - moderately fractured core. Pale greenish grey - dirty beige - pinkish . Central portion of interval comprises relatively fresh, unaltered, monzonite, that grades upwards to weakly - moderately scratch resistant, associated to overlying fault. Interval hosts angular to subround, up to 5cm sized fault associated fragments. Downwards decreasing alteration. From 206m to 209.5m, prominent intrusive texture. Alteration consists of weak pervasive clay, weak to moderate kspar as vein halos and patches, weak epidote as specks and in veins, weak calcite in veins and hairlines, very rarely grading to weak crackle breccia, minor albite disseminated weakly clay altered, establishes crude halos, envelopping calcite veins. Trace hematite associated with upper contact. From 209.5m to lower contact, primary textures increasingly obliterated by alteration, bearing moderate to strong chlortie disseminations, trace sericite disseminations, and minor magnetite stringers. From 211m to lower contact, pale to off white crackle breccia, + clacite and clay minerals, scattered albite. Mineralization consists of trace pyrite as hairlines and disseminations. LC: based on increased fracturing.
JC-2012-006	211.97	217.53			mz	Monzonite			FtZn	Fault Zone	Continuation of overlying lithology with moderate to strong fracturing, locally grading to seams of gouge. Pale greenish grey - dirty beige - pink. Slickenlines present of fracture planes, preferrably at shallow angles tca, ranging to rarely 70deg tca. Interval hosts minor amount of crackle breccia with calcite+clay matrix, fragments are angular to sub round, cm scale. Weakly magnetite, locally grading to moderate. Alteration consists of weak hematite on fractures, weak calcite as hairlines, veins, gouge, and crackle breccia matrix, trace epidote in veins, strong kspar- restricted from 215m downwards, as vein halo envelopping slickenline bearing fracture plane sub parallel tca, kspar halo is associated with cm scale subround chlorite clots. Weak clay as pervasive dissemination and in veins. Mineralization consists of 0.2-0.5% pyrite as clots, fracture coating, and disseminations. LC: based on decrease in fracturing, no plane.

HoleID	From	To	From(sec)	To(sec)	LithCode	Lithology	AltCode	Alteration	StrCode	Structure	Description
JC-2012-006	217.53	243.54			mz	Monzonite					Medium green grey, pervasive intrusive texture, medium grained, moderately magnetic monzonite. Very homogeneous and generally feature poor. Locally crackle breccia texture over 40cm, sub cm angular to subangular wall rock fragments, jig saw fit to matrix supported, in a calcareous matrix at 238.9m. Alteration includes trace hematite on fractures, weak to moderate chlorite disseminated and rarely in veins, trace clay in veins and on occasional fractures, trace kspar as vein halos, trace epidote associated with kspar veins, trace silica associated with kspar vein, tourmaline and epidote, trace tourmaline as rare clots, trace albite weakly clay altered. Mineralizatio consists as 0.2% pyrite in veins and vnlts, mostly associated with kspar and chlorite.
EOH											

HoleID	From	To	Width	Recovered	RQD Recovery	Recovery%	RQD%
JC-2012-006	7.62	8.84	1.22	1.03	0	84%	0%
JC-2012-006	8.84	11.89	3.05	2.34	0	77%	0%
JC-2012-006	11.89	14.94	3.05	2.6	0.86	85%	28%
JC-2012-006	14.94	17.99	3.05	2.53	0.19	83%	6%
JC-2012-006	17.99	21.04	3.05	2.62	0.83	86%	27%
JC-2012-006	21.04	24.09	3.05	2.2	0.35	72%	11%
JC-2012-006	24.09	27.13	3.04	2.35	0.19	77%	6%
JC-2012-006	27.13	30.18	3.05	2.46	0.87	81%	29%
JC-2012-006	30.18	33.23	3.05	2.7	2.28	89%	75%
JC-2012-006	33.23	36.28	3.05	2.54	1.06	83%	35%
JC-2012-006	36.28	39.33	3.05	2.29	0.76	75%	25%
JC-2012-006	39.33	42.38	3.05	2.48	0.69	81%	23%
JC-2012-006	42.38	45.43	3.05	2.61	0.55	86%	18%
JC-2012-006	45.43	48.48	3.05	2.62	1	86%	33%
JC-2012-006	48.48	51.51	3.03	2.56	0.18	84%	6%
JC-2012-006	51.51	54.56	3.05	2.52	0.79	83%	26%
JC-2012-006	54.56	57.61	3.05	2.53	0.48	83%	16%
JC-2012-006	57.61	60.66	3.05	2.68	1.19	88%	39%
JC-2012-006	60.66	63.7	3.04	2.23	0.55	73%	18%
JC-2012-006	63.7	66.75	3.05	2.67	0.48	88%	16%
JC-2012-006	66.75	69.8	3.05	2.25	0	74%	0%
JC-2012-006	69.8	72.85	3.05	2.42	0.43	79%	14%
JC-2012-006	72.85	75.9	3.05	2.85	0	93%	0%
JC-2012-006	75.9	78.94	3.04	2.16	0.33	71%	11%
JC-2012-006	78.94	81.99	3.05	2.2	0	72%	0%
JC-2012-006	81.99	85.04	3.05	2.52	0	83%	0%
JC-2012-006	85.04	88.09	3.05	2.49	0.73	82%	24%
JC-2012-006	88.09	91.14	3.05	2.74	1	90%	33%
JC-2012-006	91.14	94.18	3.04	2.91	0.87	96%	29%
JC-2012-006	94.18	97.23	3.05	2.82	1.61	92%	53%
JC-2012-006	97.23	100.28	3.05	2.73	1.69	90%	55%
JC-2012-006	100.28	103.33	3.05	2.79	1.44	91%	47%
JC-2012-006	103.33	106.38	3.05	3	2.91	98%	95%
JC-2012-006	106.38	109.42	3.04	2.94	2.68	97%	88%
JC-2012-006	109.42	112.47	3.05	2.73	1.81	90%	59%
JC-2012-006	112.47	115.52	3.05	2.36	0.41	77%	13%
JC-2012-006	115.52	118.57	3.05	2.74	1.44	90%	47%
JC-2012-006	118.57	121.62	3.05	2.64	0.87	87%	29%
JC-2012-006	121.62	124.66	3.04	2.07	0	68%	0%
JC-2012-006	124.66	127.71	3.05	1.83	0	60%	0%
JC-2012-006	127.71	130.76	3.05	2.49	1.1	82%	36%
JC-2012-006	130.76	133.81	3.05	2.6	0.94	85%	31%
JC-2012-006	133.81	136.86	3.05	2.71	0.18	89%	6%
JC-2012-006	136.86	139.9	3.04	2.54	0.39	84%	13%
JC-2012-006	139.9	142.95	3.05	2.23	0	73%	0%
JC-2012-006	142.95	146	3.05	2.71	1.18	89%	39%

HoleID	From	To	Width	Recovered	RQD Recovery	Recovery%	RQD%
JC-2012-006	146	149.05	3.05	2.65	0.86	87%	28%
JC-2012-006	149.05	152.1	3.05	2.54	0.53	83%	17%
JC-2012-006	152.1	155.15	3.05	2.12	0	70%	0%
JC-2012-006	155.15	158.19	3.04	2.56	0.73	84%	24%
JC-2012-006	158.19	161.24	3.05	2.39	0.16	78%	5%
JC-2012-006	161.24	164.29	3.05	2.48	0.42	81%	14%
JC-2012-006	164.29	167.34	3.05	2.47	0.87	81%	29%
JC-2012-006	167.34	170.39	3.05	2.46	0	81%	0%
JC-2012-006	170.39	173.43	3.04	2.81	0	92%	0%
JC-2012-006	173.43	176.48	3.05	2.78	1.04	91%	34%
JC-2012-006	176.48	179.53	3.05	2.7	1.32	89%	43%
JC-2012-006	179.53	182.58	3.05	2.84	0.96	93%	31%
JC-2012-006	182.58	185.63	3.05	2.71	0.21	89%	7%
JC-2012-006	185.63	188.67	3.04	2.75	1	90%	33%
JC-2012-006	188.67	191.72	3.05	3	2.03	98%	67%
JC-2012-006	191.72	194.77	3.05	2.88	0.97	94%	32%
JC-2012-006	194.77	197.82	3.05	2.52	0.17	83%	6%
JC-2012-006	197.82	200.87	3.05	2.6	0.93	85%	30%
JC-2012-006	200.87	203.91	3.04	2.63	0.67	87%	22%
JC-2012-006	203.91	206.96	3.05	2.5	1.3	82%	43%
JC-2012-006	206.96	210.01	3.05	2.56	1.24	84%	41%
JC-2012-006	210.01	213.06	3.05	2.73	1.3	90%	43%
JC-2012-006	213.06	216.11	3.05	2.97	1.13	97%	37%
JC-2012-006	216.11	218.54	2.43	2.61	0.49	107%	20%
JC-2012-006	218.54	222.2	3.66	2.86	2.25	78%	61%
JC-2012-006	222.2	225.25	3.05	3	2.76	98%	90%
JC-2012-006	225.25	228.3	3.05	2.95	1.55	97%	51%
JC-2012-006	228.3	231.35	3.05	2.88	1.3	94%	43%
JC-2012-006	231.35	234.39	3.04	2.93	1.77	96%	58%
JC-2012-006	234.39	237.44	3.05	3.02	2.45	99%	80%
JC-2012-006	237.44	240.49	3.05	2.95	1.92	97%	63%
JC-2012-006	240.49	243.54	3.05	2.38	2.09	78%	69%

HoleID	ReadOK	Depth(ft)	Depth(m)	Azimuth	Azi(read)	Dip	MagInt	MagDip	GravInt	Temp	GravRoll	MagTlFc	DogL	Date/Time
JC-2012-006	No	799	243.5352	47.15	30.3	-71.7	52903	69.7	1.011	51.1	307	40.1	0	14/12/2012
JC-2012-006	No	769	234.3912	49.55	32.7	-71.9	53470	70.2	1.01	51.6	305.3	42.1	-7.72	14/12/2012
JC-2012-006	No	739	225.2472	48.95	32.1	-71.9	53378	70.8	1.01	52.5	300.7	40.1	-1.77	14/12/2012
JC-2012-006	Yes	709	216.1032	49.65	32.8	-72	54790	70.3	1.01	52.9	301.5	38	-2.18	14/12/2012
JC-2012-006	Yes	679	206.9592	46.95	30.1	-72.2	53826	70	1.01	53.4	293.4	25.2	-8.54	14/12/2012
JC-2012-006	Yes	649	197.8152	45.55	28.7	-72.2	55921	70.8	1.01	53.6	291.6	26.4	-4.42	14/12/2012
JC-2012-006	Yes	619	188.6712	45.65	28.8	-72.5	55222	70.6	1.021	53.8	292.6	24.6	-1.05	14/12/2012
JC-2012-006	Yes	589	179.5272	44.55	27.7	-72.2	54973	70.6	1.01	53.8	289.8	23	-3.72	14/12/2012
JC-2012-006	Yes	559	170.3832	44.15	27.3	-72.2	54696	70.8	1.01	53.8	288.7	22.6	-1.24	14/12/2012
JC-2012-006	Yes	529	161.2392	45.05	28.2	-72.1	54885	70.5	1.01	53.8	288.4	21.9	-2.75	14/12/2012
JC-2012-006	Yes	499	152.0952	44.65	27.8	-72.2	54912	70.5	1.009	53.4	281.5	14.2	-1.1	14/12/2012
JC-2012-006	Yes	469	142.9512	44.65	27.8	-72.1	54898	70.6	1.008	53.4	287	20.8	-0.23	14/12/2012
JC-2012-006	Yes	439	133.8072	48.05	31.2	-72.2	55279	70.8	1.01	53.4	283.4	20.3	-10.89	14/12/2012
JC-2012-006	Yes	409	124.6632	45.25	28.4	-72	54826	70.8	1.01	52.9	280.2	16.3	-8.93	14/12/2012
JC-2012-006	Yes	379	115.5192	44.85	28	-71.8	55310	70.4	1.01	52.9	280	14.9	-1.47	14/12/2012
JC-2012-006	Yes	349	106.3752	43.45	26.6	-72	55092	70.4	1.01	52.5	275.8	7.8	-4.61	14/12/2012
JC-2012-006	Yes	319	97.2312	43.05	26.2	-72	54542	70.4	1.01	52	263	354.8	-1.17	14/12/2012
JC-2012-006	No	289	88.0872	46.95	30.1	-71.9	52556	70.3	1.004	52	253.5	348.4	-12.39	14/12/2012
JC-2012-006	No	259	78.9432	45.55	28.7	-72.1	52652	70.1	1.009	52.3	249.8	341.7	-4.39	14/12/2012
JC-2012-006	Yes	229	69.7992	43.65	26.8	-72	53882	68.8	1.009	52.5	244.4	327.9	-6.02	14/12/2012
JC-2012-006	No	199	60.6552	46.25	29.4	-72	52883	70	1.007	52.3	241.4	334.2	-8.24	14/12/2012
JC-2012-006	No	169	51.5112	46.95	30.1	-71.9	52593	70.5	1.007	52	239.4	335.7	-2.18	14/12/2012
JC-2012-006	No	139	42.3672	45.75	28.9	-71.9	53104	70.7	1.008	52	238	334.4	-3.82	14/12/2012
JC-2012-006	No	109	33.2232	46.75	29.9	-71.9	52286	70.7	1.009	51.8	238	334.9	-3.1	14/12/2012
JC-2012-006	Yes	79	24.0792	46.25	29.4	-71.6	54681	71.4	1.01	51.6	239.1	341.6	-1.94	14/12/2012
JC-2012-006	Yes	49	14.9352	45.95	29.1	-72	54769	71.9	1.008	51.6	212.2	315.2	-1.57	14/12/2012
JC-2012-006	Yes	19	5.7912	45.85	29	-71.9	54766	71.8	1.008	51.6	212.2	315.2	-0.39	14/12/2012

APPENDIX 2 – ANALYTICAL PROCEDURES (ACME ANALYTICAL LABS)

AcmeLabs
CARECOMMITMENTPERFORMANCE

METHOD SPECIFICATIONS
GENERAL SAMPLE PREPARATION METHODS

Receiving: Samples arrive via courier, post or by client drop-off; shipment inspected for completeness.

Sorting and Inspection: Samples sorted and inspected for quality of use (quantity and condition). Pulp samples inspected for homogeneity and fineness.

SOILS

SS80, S230, SSXX Drying and Sieving: Wet or damp soil samples are dried at 60°C (Air dried or 40°C if specified by the client). Soil and sediment sieved to -80 mesh (SS80) or -230 mesh (S230), unless client specifies otherwise (SSXX). Sieves cleaned by brush and compressed air between samples.

SP100, SCP100 Pulverizing: Soils are pulverized to -100 mesh ASTM with an option of using a mild-steel pulverizer (SP100) or a ceramic pulverizer (SCP100), per 100g.

ROCKS AND DRILL CORE

R200-250, R200-500, R200-1000: Rock and Drill Core crushed to 80% passing 10 mesh (2 mm), homogenized, riffle split (250g, 500g, or 1000g subsample) and pulverized to 85% passing 200 mesh (75 microns). Crusher and pulverizer are cleaned by brush and compressed air between routine samples. Granite/Quartz wash scours equipment after high-grade samples, between changes in rock colour and at end of each file. Granite/Quartz is crushed and pulverized as first sample in sequence and carried through to analysis.

P200, PSCB: Samples requiring pulverizing only are dried at 60°C and pulverized to 85% passing 200 mesh (75 microns), using a mild-steel pulverizer (P200), per 250g or a ceramic pulverizer (PSCB), per 100g.

M150, M200s: Rock and Drill Core are crushed, pulverized and sieved, save +150 and -150 mesh fractions (M150) or +200 and -200 mesh fractions (M200) for metallic Au or Cu analysis. Typically 500g samples are sieved.

HPUL: Rock and Drill Core are pulverized by using a mortar and pestle.

VEGETATION

PM1: Plant material is dried then milled to 1mm

VA475: Up to 0.1 kg of wet vegetation is ashed by heating to 475°C.

WWSH: Plant samples are washed with Type-1 water then dried at 60°C prior to analysis, per 100g.

AcmeLabs
CARECOMMITMENTPERFORMANCE

METHOD SPECIFICATIONS
GROUP 7AR AND 7AX – ASSAY AQUA REGIA DIGESTION

Package Codes: 7AR1, 7AR2, 7AX, 7AR.1
Sample Digestion: HNO3-HCl acid digestion
Instrumentation Method: ICP-ES (7AR,7AX), ICP-MS (7AX)
Applicability: Rock and Drill Core

Method Description:

1g sample split is digested with a modified Aqua Regia solution of equal parts concentrated HCl, HNO3 and DI H2O for one hour in a hot water bath. Sample is made up to volume with dilute HCl in class A volumetric flasks. Sample splits of 0.4g or 0.1g may be necessary for very high-grade samples to accommodate analysis up to 100% upper limit.

Element	Group 7AR Detection	Group 7AX Detection	Upper Limits
Ag	2 g/t	0.5 ppm	300 g/t
Al*	0.01%	0.01%	
As	0.01%	5 ppm	
Ba*	-	5 ppm	
Bi*	0.01%	0.5 ppm	
Ca*	0.01%	0.01%	
Cd	0.001%	0.5 ppm	
Co*	0.001%	0.5 ppm	
Cr*	0.001%	0.5 ppm	
Cu	0.001%	0.5 ppm	10%
Fe*	0.01%	0.01%	
Ga*	-	5 ppm	
Hg	0.001%	0.05 ppm	
K*	0.01%	0.01%	
La	-	0.5 ppm	
Mg*	0.01%	0.01%	
Mn*	0.01%	5 ppm	
Mo	0.001%	0.5 ppm	20%
Na*	0.01%	0.01%	
Ni*	0.001%	0.5 ppm	
P	0.001%	0.001%	
Pb	0.01%	0.5 ppm	4%
S*	0.05%	0.05%	
Sb	0.001%	0.5 ppm	
Sc*	-	0.5 ppm	

Element	Group 7AR Detection	Group 7AX Detection	Upper Limits
Se	-	2 ppm	
Sr*	0.001%	5 ppm	
Th*	-	0.5 ppm	
Ti*	-	0.001%	
Tl	-	0.5 ppm	
U*	-	0.5 ppm	
V*	-	10 ppm	
W*	0.001%	0.5 ppm	
Zn*	0.01%	5 ppm	20%

Limitations:

*This digestion is only partial for some Cr and Ba minerals and some oxides of Al, Fe, Hf, Mn, Nb, S, Sn, Ta, Ti, W and Zr if refractory minerals are present.

AcmeLabs
CARECOMMITMENTPERFORMANCE

METHOD SPECIFICATIONS
GROUP 3B AND G6 – PRECIOUS METALS BY FIRE ASSAY FUSION

Package Codes: 3B01 to 3B04, G601 to G614
Sample Digestion: Lead-collection fire assay fusion
Instrumentation Method: ICP-ES (3B, G6), ICP-MS (3B-MS), AA (3B, G6), Gravimetric (G6)
Applicability: Rock, Drill Core

Method Description:

Prepared sample is custom-blended with fire-assay fluxes, PbO litharge and a Ag inquart. Firing the charge at 1050 °C liberates Ag ± Au ± PGEs that report to the molten Pb-metal phase. After cooling the Pb button is recovered, placed in a cupel and fired at 950 °C to render a Ag ± Au ± PGEs dore bead. The bead is digested for ICP analysis or weighed and parted in ACS grade HNO_3 to dissolve Ag leaving a Au sponge. Au is weighed for Gravimetric determination; ACS grade HCl is added dissolving the Au ± PGE sponge for Instrument determination.

Element	3B Detection	3B Upper Limit	3B-MS Detection	3B-MS Upper Limit
Au	2 ppb	10000 ppb	1 ppb	10000 ppb
Pt	3 ppb	10000 ppb	0.1 ppb	10000 ppb
Pd	2 ppb	10000 ppb	0.5 ppb	10000 ppb

Element	G6 (Inst) Detection	G6 (Inst) Upper Limit	G6 (Grav) Detection	G6 (Grav) Upper Limit
Ag	--	--	50 g/t	1 ton
Au	0.005 g/t	10 g/t	0.9 g/t	1 ton
Pt	0.01 g/t	100 g/t	--	--
Pd	0.01 g/t	100 g/t	--	--

Note:
*Sulphide-rich samples require a 15g or smaller sample for proper fusion.

APPENDIX 3 – ASSAY CERTIFICATES

AcmeLabs™
A Bureau Veritas Group Company

www.acmelab.com

Acme Analytical Laboratories (Vancouver) Ltd.

PHONE (604) 253-3158

Client: **Ocean Park Ventures**
303 - 750 West Pender Street
Vancouver BC V6C 2T7 CANADA

Submitted By: Chris Taylor
Receiving Lab: Canada-Vancouver
Received: December 14, 2012
Report Date: January 11, 2013

CERTIFICATE OF ANALYSIS VAN12005819.1

CLIENT JOB INFORMATION

Project: Jesse Creek
Shipment ID:
P.O. Number
Number of Samples: 150

SAMPLE PREPARATION AND ANALYTICAL PROCEDURES

Method Code	Number of Samples	Code Description	Test Wgt (g)	Report Status	Lab
R200-250	142	Crush, split and pulverize 250 g rock to 200 mesh			VAN
ASSAY2	150	lead collection fire-assay fusion -AAS finish + 7AR	30	Completed	VAN

SAMPLE DISPOSAL

STOR-PLP	Store After 90 days Invoice for Storage
DISP-RJT	Dispose of Reject After 90 days

Acme does not accept responsibility for samples left at the laboratory after 90 days without prior written instructions for sample storage or return.

ADDITIONAL COMMENTS

Invoice To: Ocean Park Ventures
303 - 750 West Pender Street
Vancouver BC V6C 2T7
CANADA

CC: Andrew Wilkins
Lucia Theny

BRITISH COLUMBIA CERTIFIED ASSAYER
RAYMOND CHAN
CHIEF ASSAYER

This report supersedes all previous preliminary and final reports with this file number dated prior to the date on this certificate. Signature indicates final approval; preliminary reports are unsigned and should be used for reference only.
All results are considered the confidential property of the client. Acme assumes the liabilities for actual cost of analysis only. Results apply to samples as submitted.
"*" asterisk indicates that an analytical result could not be provided due to unusually high levels of interference from other elements.

AcmeLabs™
A Bureau Veritas Group Company
Acme Analytical Laboratories (Vancouver) Ltd.
www.acmelab.com
PHONE (604) 253-3158

Client: **Ocean Park Ventures**
303 - 750 West Pender Street
Vancouver BC V6C 2T7 CANADA

Project: Jesse Creek
Report Date: January 11, 2013

CERTIFICATE OF ANALYSIS VAN12005819.1

	Method	WGHT	G6	7AR	7AR	7AR	7AR	7AR	7AR	7AR	7AR	7AR	7AR	7AR	7AR	7AR	7AR	7AR	7AR	7AR	7AR
	Analyte	Wgt	Au	Mo	Cu	Pb	Zn	Ag	Ni	Co	Mn	Fe	As	Sr	Cd	Sb	Bi	Ca	P	Cr	Mg
	Unit	kg	ppm	%	%	%	%	gm/t	%	%	%	%	%	%	%	%	%	%	%	%	%
	MDL	0.01	0.005	0.001	0.001	0.01	0.01	2	0.001	0.001	0.01	0.01	0.01	0.001	0.001	0.001	0.01	0.01	0.001	0.001	0.01
G1	Prep Blank		<0.005	<0.001	<0.001	<0.01	<0.01	<2	<0.001	<0.001	0.06	2.04	<0.01	0.008	<0.001	<0.001	<0.01	0.66	0.078	<0.001	0.49
G1	Prep Blank		<0.005	<0.001	<0.001	<0.01	<0.01	<2	<0.001	<0.001	0.06	2.04	<0.01	0.008	<0.001	<0.001	<0.01	0.64	0.079	<0.001	0.47
1607501	Drill Core	1.32	<0.005	<0.001	0.001	<0.01	<0.01	<2	<0.001	<0.001	0.04	2.05	<0.01	0.002	<0.001	<0.001	<0.01	1.94	0.083	<0.001	0.77
1607502	Drill Core	2.20	<0.005	<0.001	0.009	<0.01	<0.01	<2	<0.001	<0.001	0.04	3.02	<0.01	0.002	<0.001	<0.001	<0.01	1.29	0.072	<0.001	0.90
1607503	Drill Core	2.19	<0.005	<0.001	0.003	<0.01	<0.01	<2	<0.001	<0.001	0.04	2.18	<0.01	0.002	<0.001	<0.001	<0.01	1.43	0.072	<0.001	0.79
1607504	Rock	0.73	<0.005	<0.001	<0.001	<0.01	<0.01	<2	<0.001	<0.001	<0.01	0.03	<0.01	0.476	<0.001	<0.001	<0.01	34.09	0.006	<0.001	2.04
1607505	Drill Core	3.07	<0.005	<0.001	0.007	<0.01	<0.01	<2	<0.001	<0.001	0.04	2.17	<0.01	0.001	<0.001	<0.001	<0.01	2.60	0.081	<0.001	0.39
1607506	Drill Core	2.41	<0.005	<0.001	0.009	<0.01	<0.01	<2	<0.001	0.001	0.04	2.05	<0.01	0.002	<0.001	<0.001	<0.01	2.87	0.074	<0.001	0.31
1607507	Drill Core	4.23	<0.005	<0.001	0.013	<0.01	<0.01	<2	<0.001	<0.001	0.06	1.81	<0.01	0.002	<0.001	<0.001	<0.01	2.97	0.071	<0.001	0.71
1607508	Drill Core	3.56	<0.005	<0.001	0.008	<0.01	0.01	<2	<0.001	<0.001	0.05	1.34	<0.01	0.002	<0.001	<0.001	<0.01	2.96	0.062	<0.001	0.36
1607509	Drill Core	3.62	<0.005	<0.001	<0.001	<0.01	<0.01	<2	<0.001	<0.001	0.03	0.78	<0.01	0.004	<0.001	<0.001	<0.01	1.78	0.057	<0.001	0.33
1607510	Drill Core	2.91	<0.005	0.006	0.010	<0.01	<0.01	<2	<0.001	<0.001	0.04	1.05	<0.01	0.005	<0.001	<0.001	<0.01	3.00	0.063	<0.001	0.40
1607511	Drill Core	3.47	<0.005	0.002	0.026	<0.01	<0.01	<2	0.001	0.001	0.04	2.00	<0.01	0.005	<0.001	<0.001	<0.01	2.30	0.066	<0.001	0.57
1607512	Rock Pulp	0.10	0.017	0.022	0.498	<0.01	<0.01	16	<0.001	<0.001	0.03	1.09	<0.01	0.023	<0.001	0.004	<0.01	1.35	0.019	0.002	0.06
1607513	Drill Core	3.48	<0.005	<0.001	0.011	<0.01	<0.01	<2	<0.001	<0.001	0.03	3.02	<0.01	0.004	<0.001	<0.001	<0.01	1.30	0.071	<0.001	1.03
1607514	Drill Core	3.44	<0.005	<0.001	0.004	<0.01	<0.01	<2	<0.001	<0.001	0.03	2.87	<0.01	0.006	<0.001	<0.001	<0.01	1.41	0.081	<0.001	1.22
1607515	Drill Core	2.59	<0.005	<0.001	0.006	<0.01	<0.01	<2	0.001	0.001	0.03	3.11	<0.01	0.006	<0.001	<0.001	<0.01	1.87	0.080	0.002	0.82
1607516	Drill Core	3.94	<0.005	<0.001	0.002	<0.01	<0.01	<2	0.002	<0.001	0.03	3.22	<0.01	0.004	<0.001	<0.001	<0.01	1.32	0.060	0.002	1.20
1607517	Drill Core	1.31	<0.005	<0.001	0.003	<0.01	<0.01	<2	0.002	0.002	0.03	5.10	<0.01	0.010	<0.001	<0.001	<0.01	1.48	0.079	0.001	1.75
1607518	Drill Core	1.26	<0.005	<0.001	0.003	<0.01	<0.01	<2	0.002	0.002	0.04	5.02	<0.01	0.011	<0.001	<0.001	<0.01	1.55	0.078	0.001	1.58
1607519	Drill Core	1.84	<0.005	<0.001	0.005	<0.01	<0.01	<2	0.001	0.002	0.03	4.24	<0.01	0.005	<0.001	<0.001	<0.01	1.10	0.072	0.002	1.46
1607520	Drill Core	2.78	<0.005	<0.001	0.002	<0.01	<0.01	<2	<0.001	<0.001	0.03	2.03	<0.01	0.010	<0.001	<0.001	<0.01	1.53	0.030	0.001	0.63
1607521	Drill Core	4.98	<0.005	<0.001	0.003	<0.01	<0.01	<2	0.001	<0.001	0.03	4.06	<0.01	0.006	<0.001	<0.001	<0.01	1.35	0.075	0.002	1.14
1607522	Drill Core	5.40	<0.005	0.001	0.002	<0.01	<0.01	<2	0.001	<0.001	0.03	3.34	<0.01	0.004	<0.001	<0.001	<0.01	1.52	0.072	0.002	1.18
1607523	Rock Pulp	0.10	0.016	0.022	0.500	<0.01	<0.01	16	<0.001	<0.001	0.03	1.10	<0.01	0.023	<0.001	0.004	<0.01	1.35	0.020	0.002	0.06
1607524	Drill Core	3.78	<0.005	<0.001	0.001	<0.01	<0.01	<2	<0.001	<0.001	0.04	3.09	<0.01	0.004	<0.001	<0.001	<0.01	2.88	0.073	0.002	0.78
1607525	Drill Core	6.09	<0.005	0.002	0.007	<0.01	<0.01	<2	<0.001	<0.001	0.06	1.99	<0.01	0.005	<0.001	<0.001	<0.01	7.18	0.066	0.001	0.50
1607526	Drill Core	7.01	<0.005	<0.001	0.001	<0.01	<0.01	<2	<0.001	0.002	0.03	2.40	<0.01	0.004	<0.001	<0.001	<0.01	3.83	0.077	<0.001	0.42
1607527	Drill Core	7.49	<0.005	<0.001	0.003	<0.01	<0.01	<2	<0.001	0.002	0.03	2.68	<0.01	0.004	<0.001	<0.001	<0.01	2.74	0.074	0.001	0.84
1607528	Drill Core	5.98	<0.005	<0.001	0.002	<0.01	<0.01	<2	0.001	0.002	0.04	3.02	<0.01	0.003	<0.001	<0.001	<0.01	2.85	0.069	0.002	1.02

This report supersedes all previous preliminary and final reports with this file number dated prior to the date on this certificate. Signature indicates final approval; preliminary reports are unsigned and should be used for reference only.

AcmeLabs™
A Bureau Veritas Group Company
www.acmelab.com
Acme Analytical Laboratories (Vancouver) Ltd.
PHONE (604) 253-3158

Client: **Ocean Park Ventures**
303 - 750 West Pender Street
Vancouver BC V6C 2T7 CANADA

Project: Jesse Creek
Report Date: January 11, 2013

CERTIFICATE OF ANALYSIS VAN12005819.1

	Method	7AR	7AR	7AR	7AR	7AR	7AR
	Analyte	Al	Na	K	W	Hg	S
	Unit	%	%	%	%	%	%
	MDL	0.01	0.01	0.01	0.001	0.001	0.05
G1	Prep Blank	0.93	0.12	0.49	<0.001	<0.001	<0.05
G1	Prep Blank	0.91	0.11	0.48	<0.001	<0.001	<0.05
1607501	Drill Core	1.17	0.05	0.23	<0.001	<0.001	0.38
1607502	Drill Core	1.35	0.05	0.33	<0.001	<0.001	1.65
1607503	Drill Core	1.16	0.05	0.21	<0.001	<0.001	1.33
1607504	Rock	0.02	<0.01	<0.01	<0.001	<0.001	0.05
1607505	Drill Core	0.90	0.04	0.33	<0.001	<0.001	1.32
1607506	Drill Core	0.76	0.03	0.30	<0.001	<0.001	1.54
1607507	Drill Core	1.01	0.06	0.20	<0.001	<0.001	0.80
1607508	Drill Core	0.80	0.04	0.22	<0.001	<0.001	0.59
1607509	Drill Core	0.95	0.03	0.20	<0.001	<0.001	<0.05
1607510	Drill Core	0.94	0.03	0.17	<0.001	<0.001	0.32
1607511	Drill Core	1.17	0.04	0.19	<0.001	<0.001	0.78
1607512	Rock Pulp	0.51	0.03	0.34	<0.001	<0.001	0.90
1607513	Drill Core	1.59	0.04	0.25	<0.001	<0.001	1.82
1607514	Drill Core	1.97	0.04	0.22	<0.001	<0.001	1.88
1607515	Drill Core	1.58	0.03	0.19	<0.001	<0.001	1.14
1607516	Drill Core	1.60	0.05	0.18	<0.001	<0.001	0.34
1607517	Drill Core	2.20	0.05	0.39	<0.001	<0.001	0.67
1607518	Drill Core	2.05	0.06	0.29	<0.001	<0.001	0.76
1607519	Drill Core	1.90	0.04	0.33	<0.001	<0.001	0.94
1607520	Drill Core	1.11	0.04	0.20	<0.001	<0.001	0.54
1607521	Drill Core	1.81	0.05	0.25	<0.001	<0.001	0.30
1607522	Drill Core	1.85	0.04	0.23	<0.001	<0.001	0.62
1607523	Rock Pulp	0.53	0.03	0.35	<0.001	<0.001	0.91
1607524	Drill Core	1.55	0.03	0.21	<0.001	<0.001	0.54
1607525	Drill Core	1.46	0.02	0.16	<0.001	<0.001	0.52
1607526	Drill Core	1.34	0.03	0.16	<0.001	<0.001	1.53
1607527	Drill Core	1.64	0.05	0.18	<0.001	<0.001	1.16
1607528	Drill Core	1.77	0.04	0.20	<0.001	<0.001	0.49

This report supersedes all previous preliminary and final reports with this file number dated prior to the date on this certificate. Signature indicates final approval; preliminary reports are unsigned and should be used for reference only.

AcmeLabs™
A Bureau Veritas Group Company
www.acmelab.com
Acme Analytical Laboratories (Vancouver) Ltd.
PHONE (604) 253-3158

Client: **Ocean Park Ventures**
303 - 750 West Pender Street
Vancouver BC V6C 2T7 CANADA

Project: Jesse Creek
Report Date: January 11, 2013

CERTIFICATE OF ANALYSIS VAN12005819.1

	Method	WGHT	G6	7AR	7AR	7AR	7AR	7AR	7AR	7AR	7AR	7AR	7AR	7AR	7AR	7AR	7AR	7AR	7AR	7AR	7AR
	Analyte	Wgt	Au	Mo	Cu	Pb	Zn	Ag	Ni	Co	Mn	Fe	As	Sr	Cd	Sb	Bi	Ca	P	Cr	Mg
	Unit	kg	ppm	%	%	%	%	gm/t	%	%	%	%	%	%	%	%	%	%	%	%	%
	MDL	0.01	0.005	0.001	0.001	0.01	0.01	2	0.001	0.001	0.01	0.01	0.01	0.001	0.001	0.001	0.01	0.01	0.001	0.001	0.01
1607529	Drill Core	6.64	<0.005	<0.001	0.005	<0.01	<0.01	<2	0.001	0.001	0.04	3.40	<0.01	0.005	<0.001	<0.001	<0.01	2.04	0.074	0.002	0.83
1607530	Drill Core	4.58	<0.005	<0.001	0.005	<0.01	<0.01	<2	0.002	0.002	0.05	3.35	<0.01	0.005	<0.001	<0.001	<0.01	2.44	0.067	0.002	0.91
1607531	Drill Core	5.94	<0.005	<0.001	0.002	<0.01	<0.01	<2	0.001	<0.001	0.04	3.20	<0.01	0.006	<0.001	<0.001	<0.01	1.64	0.073	0.002	0.73
1607532	Rock	1.73	<0.005	<0.001	<0.001	<0.01	<0.01	<2	<0.001	<0.001	<0.01	0.06	<0.01	0.414	<0.001	<0.001	<0.01	32.87	0.007	<0.001	1.88
1607533	Drill Core	4.23	<0.005	<0.001	0.002	<0.01	<0.01	<2	<0.001	<0.001	0.04	2.91	<0.01	0.009	<0.001	<0.001	<0.01	1.99	0.070	0.002	0.69
1607534	Drill Core	3.94	<0.005	<0.001	<0.001	<0.01	<0.01	<2	<0.001	<0.001	0.05	3.02	<0.01	0.013	<0.001	<0.001	<0.01	2.47	0.072	0.002	0.75
1607535	Drill Core	6.28	<0.005	0.002	0.003	<0.01	<0.01	<2	<0.001	<0.001	0.04	2.94	<0.01	0.010	<0.001	<0.001	<0.01	1.98	0.069	0.002	0.80
1607536	Drill Core	4.61	0.014	0.002	0.003	<0.01	<0.01	<2	<0.001	<0.001	0.05	2.81	<0.01	0.008	<0.001	<0.001	<0.01	2.40	0.073	0.002	0.81
1607537	Drill Core	6.72	<0.005	0.002	0.003	<0.01	<0.01	<2	<0.001	<0.001	0.03	2.53	<0.01	0.004	<0.001	<0.001	<0.01	1.53	0.077	0.003	0.59
1607538	Drill Core	2.80	<0.005	0.002	0.002	<0.01	<0.01	<2	<0.001	<0.001	0.04	2.65	<0.01	0.006	<0.001	<0.001	<0.01	2.04	0.070	0.002	0.61
1607539	Drill Core	3.08	<0.005	0.001	0.002	<0.01	<0.01	<2	<0.001	<0.001	0.03	2.61	<0.01	0.005	<0.001	<0.001	<0.01	1.91	0.071	0.002	0.60
1607540	Drill Core	5.53	<0.005	0.001	<0.001	<0.01	<0.01	<2	<0.001	<0.001	0.03	2.47	<0.01	0.004	<0.001	<0.001	<0.01	1.27	0.067	0.002	0.49
1607541	Drill Core	5.47	0.011	<0.001	0.001	<0.01	<0.01	<2	<0.001	<0.001	0.03	2.71	<0.01	0.005	<0.001	<0.001	<0.01	1.64	0.074	0.002	0.41
1607542	Drill Core	4.94	<0.005	<0.001	0.003	<0.01	<0.01	<2	<0.001	0.001	0.05	2.75	<0.01	0.005	<0.001	<0.001	<0.01	2.84	0.070	0.002	0.70
1607543	Drill Core	6.24	<0.005	<0.001	0.004	<0.01	<0.01	<2	<0.001	<0.001	0.04	2.44	<0.01	0.006	<0.001	<0.001	<0.01	2.19	0.078	0.002	0.62
1607544	Drill Core	6.14	<0.005	0.002	0.002	<0.01	<0.01	<2	<0.001	<0.001	0.03	2.42	<0.01	0.005	<0.001	<0.001	<0.01	1.98	0.069	0.002	0.55
1607545	Drill Core	6.31	<0.005	0.001	0.002	<0.01	<0.01	<2	<0.001	<0.001	0.03	2.42	<0.01	0.004	<0.001	<0.001	<0.01	1.41	0.071	0.002	0.52
1607546	Drill Core	6.78	<0.005	<0.001	<0.001	0.01	<0.01	<2	<0.001	<0.001	0.04	2.47	<0.01	0.003	<0.001	<0.001	<0.01	1.15	0.069	0.002	0.44
1607547	Drill Core	5.61	<0.005	0.002	<0.001	<0.01	<0.01	<2	<0.001	<0.001	0.06	3.04	<0.01	0.004	<0.001	<0.001	<0.01	1.26	0.070	0.002	0.48
1607548	Drill Core	2.41	<0.005	<0.001	0.002	<0.01	<0.01	<2	0.001	0.002	0.06	3.48	<0.01	0.004	<0.001	<0.001	<0.01	1.05	0.070	0.002	0.59
1607549	Rock	1.49	0.005	<0.001	<0.001	<0.01	<0.01	<2	<0.001	<0.001	<0.01	0.02	<0.01	0.473	<0.001	<0.001	<0.01	35.20	0.008	<0.001	1.82
1607550	Drill Core	6.11	<0.005	<0.001	0.002	<0.01	<0.01	<2	<0.001	<0.001	0.03	2.68	<0.01	0.003	<0.001	<0.001	<0.01	1.13	0.068	0.002	0.35
1607551	Drill Core	7.89	0.006	<0.001	0.002	<0.01	<0.01	<2	<0.001	<0.001	0.03	2.48	<0.01	0.003	<0.001	0.001	<0.01	1.04	0.067	0.002	0.37
1607552	Drill Core	6.35	<0.005	<0.001	0.002	<0.01	<0.01	<2	0.001	0.002	0.04	3.44	<0.01	0.004	<0.001	<0.001	<0.01	1.29	0.065	0.002	0.61
1607553	Drill Core	6.33	<0.005	<0.001	0.004	<0.01	<0.01	<2	<0.001	<0.001	0.04	3.27	<0.01	0.004	<0.001	<0.001	<0.01	1.02	0.068	0.002	0.63
1607554	Rock Pulp	0.09	0.017	0.021	0.469	<0.01	<0.01	15	<0.001	<0.001	0.03	1.04	<0.01	0.022	<0.001	0.003	<0.01	1.31	0.019	0.001	0.06
1607555	Drill Core	4.89	<0.005	<0.001	0.005	<0.01	<0.01	<2	<0.001	0.002	0.03	2.91	<0.01	0.003	<0.001	<0.001	<0.01	1.33	0.074	0.002	0.43
1607556	Drill Core	5.42	<0.005	<0.001	0.003	<0.01	<0.01	<2	<0.001	<0.001	0.03	2.71	<0.01	0.003	<0.001	<0.001	<0.01	1.61	0.070	0.002	0.56
1607557	Drill Core	5.85	<0.005	<0.001	<0.001	<0.01	<0.01	<2	<0.001	<0.001	0.03	2.79	<0.01	0.004	<0.001	<0.001	<0.01	1.54	0.066	0.002	0.60
1607558	Drill Core	6.22	<0.005	<0.001	<0.001	<0.01	<0.01	<2	<0.001	<0.001	0.03	2.80	<0.01	0.005	<0.001	<0.001	<0.01	1.96	0.069	0.002	0.64

This report supersedes all previous preliminary and final reports with this file number dated prior to the date on this certificate. Signature indicates final approval; preliminary reports are unsigned and should be used for reference only.

AcmeLabs™
A Bureau Veritas Group Company
www.acmelab.com
Acme Analytical Laboratories (Vancouver) Ltd.
PHONE (604) 253-3158

Client: **Ocean Park Ventures**
303 - 750 West Pender Street
Vancouver BC V6C 2T7 CANADA

Project: Jesse Creek
Report Date: January 11, 2013

CERTIFICATE OF ANALYSIS VAN12005819.1

	Method	7AR	7AR	7AR	7AR	7AR	7AR
	Analyte	Al	Na	K	W	Hg	S
	Unit	%	%	%	%	%	%
	MDL	0.01	0.01	0.01	0.001	0.001	0.05
1607529	Drill Core	1.52	0.07	0.17	<0.001	<0.001	0.19
1607530	Drill Core	1.63	0.06	0.19	<0.001	<0.001	0.63
1607531	Drill Core	1.33	0.07	0.14	<0.001	<0.001	0.20
1607532	Rock	0.06	<0.01	<0.01	<0.001	<0.001	0.08
1607533	Drill Core	1.32	0.07	0.14	<0.001	<0.001	0.15
1607534	Drill Core	1.28	0.07	0.13	<0.001	<0.001	<0.05
1607535	Drill Core	1.40	0.07	0.12	<0.001	<0.001	0.13
1607536	Drill Core	1.51	0.06	0.11	<0.001	<0.001	0.15
1607537	Drill Core	1.19	0.08	0.13	<0.001	<0.001	0.11
1607538	Drill Core	1.16	0.08	0.13	<0.001	<0.001	0.13
1607539	Drill Core	1.18	0.08	0.13	<0.001	<0.001	0.13
1607540	Drill Core	0.96	0.09	0.11	<0.001	<0.001	0.07
1607541	Drill Core	0.97	0.09	0.10	<0.001	<0.001	0.08
1607542	Drill Core	0.99	0.08	0.11	<0.001	<0.001	0.22
1607543	Drill Core	1.41	0.10	0.12	<0.001	<0.001	0.17
1607544	Drill Core	1.37	0.12	0.15	<0.001	<0.001	0.21
1607545	Drill Core	1.13	0.08	0.10	<0.001	0.001	0.22
1607546	Drill Core	1.35	0.09	0.14	<0.001	<0.001	0.13
1607547	Drill Core	1.47	0.08	0.12	<0.001	<0.001	0.18
1607548	Drill Core	1.60	0.09	0.14	<0.001	<0.001	0.60
1607549	Rock	0.01	<0.01	<0.01	<0.001	<0.001	0.13
1607550	Drill Core	1.20	0.10	0.11	<0.001	<0.001	0.21
1607551	Drill Core	1.14	0.08	0.11	<0.001	<0.001	0.18
1607552	Drill Core	1.66	0.09	0.16	<0.001	<0.001	0.54
1607553	Drill Core	1.35	0.07	0.12	<0.001	<0.001	0.51
1607554	Rock Pulp	0.49	0.03	0.32	<0.001	<0.001	0.85
1607555	Drill Core	1.32	0.09	0.15	<0.001	<0.001	0.42
1607556	Drill Core	1.30	0.08	0.13	<0.001	<0.001	0.32
1607557	Drill Core	1.29	0.09	0.15	<0.001	<0.001	0.22
1607558	Drill Core	1.61	0.11	0.16	<0.001	<0.001	0.22

This report supersedes all previous preliminary and final reports with this file number dated prior to the date on this certificate. Signature indicates final approval; preliminary reports are unsigned and should be used for reference only.

AcmeLabs™
A Bureau Veritas Group Company
Acme Analytical Laboratories (Vancouver) Ltd.
www.acmelab.com
PHONE (604) 253-3158

Client: **Ocean Park Ventures**
303 - 750 West Pender Street
Vancouver BC V6C 2T7 CANADA

Project: Jesse Creek
Report Date: January 11, 2013

CERTIFICATE OF ANALYSIS VAN12005819.1

	Method	WGHT	G6	7AR	7AR	7AR	7AR	7AR	7AR	7AR	7AR	7AR	7AR	7AR	7AR	7AR	7AR	7AR	7AR	7AR	7AR
	Analyte	Wgt	Au	Mo	Cu	Pb	Zn	Ag	Ni	Co	Mn	Fe	As	Sr	Cd	Sb	Bi	Ca	P	Cr	Mg
	Unit	kg	ppm	%	%	%	%	gm/t	%	%	%	%	%	%	%	%	%	%	%	%	%
	MDL	0.01	0.005	0.001	0.001	0.01	0.01	2	0.001	0.001	0.01	0.01	0.01	0.001	0.001	0.001	0.01	0.01	0.001	0.001	0.01
1607559	Drill Core	2.81	<0.005	<0.001	<0.001	<0.01	<0.01	<2	<0.001	<0.001	0.03	2.82	<0.01	0.004	<0.001	<0.001	<0.01	1.58	0.068	0.002	0.46
1607560	Drill Core	2.80	<0.005	<0.001	<0.001	<0.01	<0.01	<2	<0.001	<0.001	0.03	2.72	<0.01	0.004	<0.001	<0.001	<0.01	1.72	0.067	0.002	0.42
1607561	Drill Core	6.98	<0.005	<0.001	<0.001	<0.01	<0.01	<2	<0.001	<0.001	0.03	2.91	<0.01	0.005	<0.001	<0.001	<0.01	1.83	0.073	0.002	0.55
1607562	Drill Core	9.66	<0.005	<0.001	0.001	<0.01	<0.01	<2	<0.001	<0.001	0.03	2.73	<0.01	0.003	<0.001	<0.001	<0.01	1.40	0.064	0.002	0.49
1607563	Drill Core	1.74	<0.005	<0.001	0.002	<0.01	<0.01	<2	<0.001	0.002	0.04	2.30	<0.01	0.003	<0.001	<0.001	<0.01	3.48	0.036	<0.001	0.51
1607564	Drill Core	4.18	<0.005	<0.001	<0.001	<0.01	<0.01	<2	<0.001	<0.001	0.03	3.69	<0.01	0.004	<0.001	<0.001	<0.01	1.84	0.081	<0.001	0.95
1607565	Drill Core	6.42	<0.005	<0.001	0.003	<0.01	<0.01	<2	0.002	0.002	0.04	4.16	<0.01	0.004	<0.001	<0.001	<0.01	1.59	0.079	0.001	1.75
1607566	Drill Core	3.53	<0.005	<0.001	0.003	<0.01	<0.01	<2	0.001	0.002	0.04	3.79	<0.01	0.003	<0.001	0.001	<0.01	1.33	0.076	0.001	2.03
1607567	Drill Core	5.73	<0.005	<0.001	0.003	<0.01	<0.01	<2	0.001	0.002	0.04	3.95	<0.01	0.004	<0.001	<0.001	<0.01	1.59	0.071	0.001	1.96
1607568	Rock	1.66	<0.005	<0.001	<0.001	<0.01	<0.01	<2	<0.001	<0.001	<0.01	0.03	<0.01	0.403	<0.001	<0.001	<0.01	33.60	0.004	<0.001	1.87
1607569	Drill Core	3.77	<0.005	<0.001	0.004	<0.01	<0.01	<2	0.002	0.002	0.04	3.71	<0.01	0.003	<0.001	<0.001	<0.01	1.27	0.075	0.001	1.62
1607570	Drill Core	3.94	<0.005	<0.001	0.002	<0.01	<0.01	<2	0.002	0.001	0.04	4.01	<0.01	0.006	<0.001	<0.001	<0.01	1.55	0.078	0.001	1.82
1607571	Drill Core	5.73	<0.005	0.002	0.004	<0.01	<0.01	<2	0.002	0.002	0.04	4.09	<0.01	0.003	<0.001	<0.001	<0.01	1.54	0.084	0.001	1.83
1607572	Rock Pulp	0.09	0.868	0.046	1.092	<0.01	0.01	7	0.003	0.003	0.07	3.15	0.10	0.020	<0.001	0.001	<0.01	3.58	0.060	0.003	0.28
1607573	Drill Core	4.02	<0.005	0.001	0.006	<0.01	<0.01	<2	0.002	0.002	0.04	3.43	<0.01	0.003	<0.001	<0.001	<0.01	2.11	0.081	<0.001	1.40
1607574	Drill Core	4.28	<0.005	<0.001	0.010	<0.01	0.07	<2	0.003	0.005	0.07	4.57	<0.01	0.003	<0.001	<0.001	<0.01	1.81	0.081	0.001	2.04
1607575	Drill Core	5.05	<0.005	0.008	0.004	<0.01	<0.01	<2	0.002	0.001	0.02	2.64	<0.01	0.003	<0.001	<0.001	<0.01	0.98	0.068	0.002	1.02
1607576	Drill Core	3.25	<0.005	0.005	0.002	<0.01	<0.01	<2	0.001	<0.001	0.02	2.17	<0.01	0.003	<0.001	<0.001	<0.01	1.21	0.071	0.002	0.67
1607577	Drill Core	3.70	<0.005	0.003	0.002	<0.01	<0.01	<2	0.001	<0.001	0.02	2.22	<0.01	0.003	<0.001	<0.001	<0.01	1.25	0.072	0.002	0.64
1607578	Drill Core	5.64	<0.005	0.001	0.002	<0.01	<0.01	<2	0.001	0.001	0.04	2.00	<0.01	0.004	<0.001	<0.001	<0.01	2.51	0.074	0.002	0.68
1607579	Drill Core	4.64	<0.005	<0.001	0.004	<0.01	<0.01	<2	<0.001	<0.001	0.02	2.03	<0.01	0.003	<0.001	<0.001	<0.01	1.46	0.072	0.002	0.49
1607580	Drill Core	6.36	<0.005	0.003	0.004	<0.01	<0.01	<2	<0.001	<0.001	0.03	1.96	<0.01	0.003	<0.001	<0.001	<0.01	1.38	0.074	0.002	0.42
1607581	Drill Core	3.81	<0.005	<0.001	0.002	<0.01	<0.01	<2	<0.001	<0.001	0.03	1.95	<0.01	0.003	<0.001	<0.001	<0.01	1.36	0.070	0.002	0.39
1607582	Drill Core	4.27	<0.005	<0.001	0.002	<0.01	<0.01	<2	0.001	<0.001	0.05	3.22	<0.01	0.004	<0.001	<0.001	<0.01	1.34	0.073	0.002	0.64
1607583	Rock Pulp	0.09	0.859	0.047	1.109	<0.01	0.01	7	0.003	0.003	0.07	3.19	0.10	0.020	<0.001	0.001	<0.01	3.66	0.060	0.003	0.28
1607584	Drill Core	5.75	<0.005	<0.001	0.006	<0.01	<0.01	<2	0.001	0.001	0.05	3.34	<0.01	0.005	<0.001	<0.001	<0.01	1.69	0.067	0.002	1.03
1607585	Drill Core	3.68	<0.005	<0.001	0.007	<0.01	<0.01	<2	0.001	0.001	0.05	3.49	<0.01	0.003	<0.001	<0.001	<0.01	1.63	0.066	0.002	1.16
1607586	Drill Core	7.02	<0.005	<0.001	0.002	<0.01	<0.01	<2	0.001	<0.001	0.04	3.35	<0.01	0.003	<0.001	<0.001	<0.01	1.38	0.070	0.002	1.06
1607587	Drill Core	5.32	<0.005	<0.001	0.003	<0.01	<0.01	<2	0.001	<0.001	0.05	3.65	<0.01	0.004	<0.001	<0.001	<0.01	1.52	0.070	0.002	1.09
1607588	Drill Core	2.81	<0.005	<0.001	0.003	<0.01	<0.01	<2	0.001	0.001	0.04	3.55	<0.01	0.004	<0.001	<0.001	<0.01	1.91	0.072	0.002	0.90

This report supersedes all previous preliminary and final reports with this file number dated prior to the date on this certificate. Signature indicates final approval; preliminary reports are unsigned and should be used for reference only.

AcmeLabs™
A Bureau Veritas Group Company
www.acmelab.com
Acme Analytical Laboratories (Vancouver) Ltd.
PHONE (604) 253-3158

Client: **Ocean Park Ventures**
303 - 750 West Pender Street
Vancouver BC V6C 2T7 CANADA

Project: Jesse Creek
Report Date: January 11, 2013

CERTIFICATE OF ANALYSIS VAN12005819.1

	Method	7AR	7AR	7AR	7AR	7AR	7AR
	Analyte	Al	Na	K	W	Hg	S
	Unit	%	%	%	%	%	%
	MDL	0.01	0.01	0.01	0.001	0.001	0.05
1607559	Drill Core	1.45	0.11	0.14	<0.001	<0.001	0.08
1607560	Drill Core	1.38	0.10	0.13	<0.001	<0.001	0.11
1607561	Drill Core	1.58	0.12	0.16	<0.001	<0.001	0.25
1607562	Drill Core	1.32	0.09	0.13	<0.001	<0.001	0.36
1607563	Drill Core	1.50	0.08	0.11	<0.001	<0.001	0.94
1607564	Drill Core	1.76	0.12	0.20	<0.001	<0.001	0.16
1607565	Drill Core	2.28	0.08	0.18	<0.001	<0.001	0.64
1607566	Drill Core	2.36	0.07	0.16	<0.001	<0.001	0.42
1607567	Drill Core	2.27	0.07	0.22	<0.001	<0.001	0.66
1607568	Rock	0.01	<0.01	<0.01	<0.001	<0.001	0.13
1607569	Drill Core	2.05	0.08	0.18	<0.001	<0.001	0.60
1607570	Drill Core	2.37	0.11	0.18	<0.001	<0.001	0.34
1607571	Drill Core	2.47	0.10	0.18	<0.001	<0.001	0.70
1607572	Rock Pulp	0.99	0.09	0.24	0.002	<0.001	1.01
1607573	Drill Core	2.32	0.11	0.21	<0.001	<0.001	0.48
1607574	Drill Core	2.66	0.11	0.13	<0.001	<0.001	2.11
1607575	Drill Core	1.61	0.09	0.23	<0.001	<0.001	0.50
1607576	Drill Core	1.43	0.11	0.16	<0.001	<0.001	0.17
1607577	Drill Core	1.39	0.10	0.15	<0.001	<0.001	0.12
1607578	Drill Core	1.75	0.08	0.15	<0.001	<0.001	0.50
1607579	Drill Core	1.40	0.11	0.19	<0.001	<0.001	0.52
1607580	Drill Core	1.32	0.13	0.19	<0.001	<0.001	0.42
1607581	Drill Core	1.13	0.10	0.17	<0.001	<0.001	0.12
1607582	Drill Core	1.50	0.14	0.26	<0.001	<0.001	0.23
1607583	Rock Pulp	0.97	0.08	0.22	0.001	<0.001	1.03
1607584	Drill Core	1.84	0.09	0.24	<0.001	<0.001	0.65
1607585	Drill Core	1.94	0.08	0.25	<0.001	<0.001	1.00
1607586	Drill Core	1.86	0.10	0.28	<0.001	<0.001	0.36
1607587	Drill Core	1.88	0.13	0.21	<0.001	<0.001	0.38
1607588	Drill Core	1.81	0.11	0.17	<0.001	<0.001	0.45

This report supersedes all previous preliminary and final reports with this file number dated prior to the date on this certificate. Signature indicates final approval; preliminary reports are unsigned and should be used for reference only.

AcmeLabs™
A Bureau Veritas Group Company
Acme Analytical Laboratories (Vancouver) Ltd.
www.acmelab.com
PHONE (604) 253-3158

Client: **Ocean Park Ventures**
303 - 750 West Pender Street
Vancouver BC V6C 2T7 CANADA

Project: Jesse Creek
Report Date: January 11, 2013

CERTIFICATE OF ANALYSIS VAN12005819.1

	Method	WGHT	G6	7AR	7AR	7AR	7AR	7AR	7AR	7AR	7AR	7AR	7AR	7AR	7AR	7AR	7AR	7AR	7AR	7AR	7AR
	Analyte	Wgt	Au	Mo	Cu	Pb	Zn	Ag	Ni	Co	Mn	Fe	As	Sr	Cd	Sb	Bi	Ca	P	Cr	Mg
	Unit	kg	ppm	%	%	%	%	gm/t	%	%	%	%	%	%	%	%	%	%	%	%	%
	MDL	0.01	0.005	0.001	0.001	0.01	0.01	2	0.001	0.001	0.01	0.01	0.01	0.001	0.001	0.001	0.01	0.01	0.001	0.001	0.01
1607589	Drill Core	3.50	<0.005	<0.001	0.002	<0.01	<0.01	<2	0.001	0.001	0.04	3.48	<0.01	0.004	<0.001	<0.001	<0.01	1.94	0.073	0.002	0.90
1607590	Drill Core	5.82	<0.005	<0.001	0.002	<0.01	<0.01	<2	0.001	0.001	0.04	3.32	<0.01	0.004	<0.001	<0.001	<0.01	1.59	0.072	0.002	0.82
1607591	Drill Core	6.83	<0.005	<0.001	0.003	<0.01	<0.01	<2	0.001	0.001	0.06	3.75	<0.01	0.005	<0.001	<0.001	<0.01	1.74	0.069	0.002	0.99
1607592	Drill Core	6.68	<0.005	<0.001	0.007	<0.01	0.05	<2	0.001	0.002	0.08	3.55	<0.01	0.004	<0.001	<0.001	<0.01	1.58	0.069	0.002	1.18
1607593	Drill Core	6.17	<0.005	<0.001	0.038	<0.01	<0.01	<2	0.001	0.002	0.06	3.31	<0.01	0.005	<0.001	<0.001	<0.01	1.90	0.067	0.002	1.26
1607594	Rock	1.24	<0.005	<0.001	<0.001	<0.01	<0.01	<2	<0.001	<0.001	<0.01	0.04	<0.01	0.422	<0.001	<0.001	<0.01	33.73	<0.001	<0.001	2.18
1607595	Drill Core	6.75	<0.005	<0.001	0.003	<0.01	<0.01	<2	0.001	<0.001	0.04	3.71	<0.01	0.003	<0.001	<0.001	<0.01	1.19	0.070	0.002	1.00
1607596	Drill Core	5.50	<0.005	<0.001	<0.001	<0.01	<0.01	<2	0.001	0.001	0.03	3.72	<0.01	0.004	<0.001	<0.001	<0.01	1.37	0.070	0.002	0.93
1607597	Drill Core	6.05	<0.005	<0.001	<0.001	<0.01	<0.01	<2	0.001	0.001	0.03	3.95	<0.01	0.003	<0.001	<0.001	<0.01	1.28	0.069	0.002	0.92
1607598	Drill Core	4.05	<0.005	<0.001	0.004	<0.01	<0.01	<2	0.001	<0.001	0.03	3.13	<0.01	0.002	<0.001	<0.001	<0.01	1.01	0.073	0.002	1.23
1607599	Drill Core	3.81	<0.005	<0.001	<0.001	<0.01	<0.01	<2	0.001	0.001	0.02	2.45	<0.01	0.002	<0.001	<0.001	<0.01	0.87	0.061	0.002	0.90
1607600	Drill Core	5.79	<0.005	<0.001	<0.001	<0.01	<0.01	<2	0.001	0.001	0.03	2.89	<0.01	0.002	<0.001	<0.001	<0.01	1.10	0.058	0.002	1.23
1607601	Drill Core	5.36	<0.005	<0.001	<0.001	<0.01	<0.01	<2	0.001	0.001	0.03	3.10	<0.01	0.003	<0.001	<0.001	<0.01	0.94	0.044	0.002	1.20
1607602	Drill Core	5.18	<0.005	<0.001	<0.001	<0.01	<0.01	<2	0.002	0.002	0.02	3.58	<0.01	0.002	<0.001	<0.001	<0.01	0.70	0.050	0.001	0.85
1607603	Rock	1.36	<0.005	<0.001	<0.001	<0.01	<0.01	<2	<0.001	<0.001	<0.01	0.04	<0.01	0.443	<0.001	<0.001	<0.01	32.82	<0.001	<0.001	1.79
1607604	Drill Core	7.52	<0.005	<0.001	<0.001	<0.01	<0.01	<2	0.002	0.002	0.03	3.75	<0.01	0.002	<0.001	<0.001	<0.01	0.91	0.050	0.002	1.23
1607605	Drill Core	4.64	<0.005	<0.001	<0.001	<0.01	<0.01	<2	0.002	0.002	0.02	3.58	<0.01	0.004	<0.001	<0.001	<0.01	1.23	0.042	0.002	1.20
1607606	Drill Core	5.81	<0.005	<0.001	<0.001	<0.01	<0.01	<2	0.002	0.002	0.02	3.37	<0.01	0.003	<0.001	<0.001	<0.01	1.00	0.048	0.001	0.95
1607607	Drill Core	5.51	<0.005	<0.001	<0.001	<0.01	<0.01	<2	0.002	0.002	0.03	3.65	<0.01	0.003	<0.001	<0.001	<0.01	0.89	0.055	0.002	0.97
1607608	Drill Core	5.36	<0.005	<0.001	0.001	<0.01	<0.01	<2	0.001	<0.001	0.03	2.34	<0.01	0.004	<0.001	<0.001	<0.01	1.36	0.052	0.002	0.97
1607609	Drill Core	5.80	0.009	<0.001	<0.001	<0.01	<0.01	<2	0.001	0.002	0.03	3.39	<0.01	0.003	<0.001	<0.001	<0.01	1.14	0.051	0.002	1.02
1607610	Drill Core	2.87	<0.005	<0.001	<0.001	<0.01	<0.01	<2	0.001	0.001	0.03	2.67	<0.01	0.003	<0.001	<0.001	<0.01	0.89	0.061	0.002	1.43
1607611	Rock Pulp	0.09	0.015	0.023	0.506	<0.01	<0.01	17	<0.001	<0.001	0.03	1.15	<0.01	0.023	<0.001	0.003	<0.01	1.41	0.019	0.002	0.06
1607612	Drill Core	5.29	<0.005	<0.001	<0.001	<0.01	<0.01	<2	0.002	0.002	0.03	4.22	<0.01	0.003	<0.001	<0.001	<0.01	1.09	0.049	0.002	1.23
1607613	Drill Core	7.23	<0.005	<0.001	<0.001	<0.01	<0.01	<2	0.001	<0.001	0.03	2.38	<0.01	0.003	<0.001	<0.001	<0.01	1.43	0.057	0.002	1.26
1607614	Drill Core	5.98	<0.005	<0.001	<0.001	<0.01	<0.01	<2	0.001	0.001	0.02	2.72	<0.01	0.004	<0.001	<0.001	<0.01	1.16	0.045	0.001	1.14
1607615	Drill Core	4.94	0.010	<0.001	<0.001	<0.01	<0.01	<2	0.001	0.002	0.03	3.39	<0.01	0.004	<0.001	<0.001	<0.01	1.93	0.057	0.001	1.06
1607616	Drill Core	2.91	0.005	<0.001	<0.001	<0.01	<0.01	<2	0.001	0.002	0.03	2.82	<0.01	0.003	<0.001	<0.001	<0.01	1.09	0.057	0.002	1.18
1607617	Drill Core	3.49	<0.005	<0.001	<0.001	<0.01	<0.01	<2	0.001	0.002	0.03	2.92	<0.01	0.003	<0.001	<0.001	<0.01	1.19	0.055	0.002	1.18
1607618	Drill Core	5.58	<0.005	<0.001	<0.001	<0.01	<0.01	<2	0.001	0.002	0.03	3.43	<0.01	0.003	<0.001	<0.001	<0.01	1.58	0.061	0.002	1.10

This report supersedes all previous preliminary and final reports with this file number dated prior to the date on this certificate. Signature indicates final approval; preliminary reports are unsigned and should be used for reference only.

AcmeLabs™
A Bureau Veritas Group Company
www.acmelab.com
Acme Analytical Laboratories (Vancouver) Ltd.
PHONE (604) 253-3158

Client: **Ocean Park Ventures**
303 - 750 West Pender Street
Vancouver BC V6C 2T7 CANADA

Project: Jesse Creek
Report Date: January 11, 2013

CERTIFICATE OF ANALYSIS VAN12005819.1

	Method	7AR	7AR	7AR	7AR	7AR	7AR
	Analyte	Al	Na	K	W	Hg	S
	Unit	%	%	%	%	%	%
	MDL	0.01	0.01	0.01	0.001	0.001	0.05
1607589	Drill Core	1.81	0.11	0.18	<0.001	<0.001	0.31
1607590	Drill Core	1.72	0.11	0.16	<0.001	<0.001	0.31
1607591	Drill Core	1.82	0.12	0.20	<0.001	<0.001	0.55
1607592	Drill Core	1.98	0.10	0.21	<0.001	<0.001	1.14
1607593	Drill Core	2.09	0.10	0.23	<0.001	<0.001	0.87
1607594	Rock	0.05	<0.01	<0.01	<0.001	<0.001	0.08
1607595	Drill Core	1.74	0.12	0.22	<0.001	<0.001	0.09
1607596	Drill Core	1.65	0.12	0.22	<0.001	<0.001	0.48
1607597	Drill Core	1.53	0.12	0.29	<0.001	<0.001	0.90
1607598	Drill Core	1.53	0.08	0.19	<0.001	<0.001	0.64
1607599	Drill Core	1.24	0.12	0.17	<0.001	<0.001	2.08
1607600	Drill Core	1.58	0.11	0.21	<0.001	<0.001	2.24
1607601	Drill Core	1.62	0.09	0.29	<0.001	<0.001	2.85
1607602	Drill Core	1.19	0.09	0.19	<0.001	<0.001	3.68
1607603	Rock	0.04	<0.01	<0.01	<0.001	<0.001	0.09
1607604	Drill Core	1.63	0.08	0.20	<0.001	0.001	3.33
1607605	Drill Core	1.84	0.09	0.34	<0.001	0.001	2.98
1607606	Drill Core	1.39	0.08	0.21	<0.001	0.001	3.08
1607607	Drill Core	1.35	0.07	0.22	<0.001	<0.001	3.45
1607608	Drill Core	1.52	0.08	0.22	<0.001	<0.001	1.94
1607609	Drill Core	1.34	0.08	0.21	<0.001	<0.001	3.13
1607610	Drill Core	1.73	0.09	0.29	<0.001	0.002	2.02
1607611	Rock Pulp	0.52	0.03	0.35	<0.001	<0.001	0.94
1607612	Drill Core	1.60	0.07	0.28	<0.001	<0.001	4.00
1607613	Drill Core	1.58	0.09	0.24	<0.001	<0.001	1.85
1607614	Drill Core	1.61	0.07	0.21	<0.001	<0.001	2.44
1607615	Drill Core	1.59	0.09	0.23	<0.001	<0.001	3.06
1607616	Drill Core	1.48	0.08	0.24	<0.001	<0.001	2.33
1607617	Drill Core	1.55	0.09	0.25	<0.001	<0.001	2.38
1607618	Drill Core	1.43	0.08	0.24	<0.001	<0.001	3.06

This report supersedes all previous preliminary and final reports with this file number dated prior to the date on this certificate. Signature indicates final approval; preliminary reports are unsigned and should be used for reference only.

AcmeLabs™
A Bureau Veritas Group Company
www.acmelab.com
Acme Analytical Laboratories (Vancouver) Ltd.
PHONE (604) 253-3158

Client: **Ocean Park Ventures**
303 - 750 West Pender Street
Vancouver BC V6C 2T7 CANADA

Project: Jesse Creek
Report Date: January 11, 2013

CERTIFICATE OF ANALYSIS VAN12005819.1

	Method	WGHT	G6	7AR	7AR	7AR	7AR	7AR	7AR	7AR	7AR	7AR	7AR	7AR	7AR	7AR	7AR	7AR	7AR	7AR	7AR
	Analyte	Wgt	Au	Mo	Cu	Pb	Zn	Ag	Ni	Co	Mn	Fe	As	Sr	Cd	Sb	Bi	Ca	P	Cr	Mg
	Unit	kg	ppm	%	%	%	%	gm/t	%	%	%	%	%	%	%	%	%	%	%	%	%
	MDL	0.01	0.005	0.001	0.001	0.01	0.01	2	0.001	0.001	0.01	0.01	0.01	0.001	0.001	0.001	0.01	0.01	0.001	0.001	0.01
1607619	Drill Core	5.47	<0.005	<0.001	<0.001	<0.01	<0.01	<2	0.001	<0.001	0.02	2.66	<0.01	0.003	<0.001	<0.001	<0.01	1.27	0.063	0.002	0.95
1607620	Drill Core	3.63	<0.005	<0.001	<0.001	<0.01	<0.01	<2	0.001	<0.001	0.02	2.30	<0.01	0.003	<0.001	<0.001	<0.01	0.92	0.063	0.002	1.24
1607621	Drill Core	5.64	<0.005	<0.001	<0.001	<0.01	<0.01	<2	0.002	0.002	0.02	3.96	<0.01	0.003	<0.001	<0.001	<0.01	1.06	0.062	0.002	1.21
1607622	Drill Core	4.41	<0.005	<0.001	<0.001	<0.01	<0.01	<2	0.002	0.003	0.02	3.54	<0.01	0.003	<0.001	<0.001	<0.01	1.14	0.061	0.001	0.96
1607623	Drill Core	5.66	<0.005	<0.001	<0.001	<0.01	<0.01	<2	0.001	<0.001	0.01	2.10	<0.01	0.002	<0.001	<0.001	<0.01	0.46	0.058	0.002	1.19
1607624	Drill Core	4.69	0.005	<0.001	<0.001	<0.01	<0.01	<2	0.001	0.001	0.02	2.75	<0.01	0.003	<0.001	<0.001	<0.01	1.00	0.058	0.001	1.10
1607625	Drill Core	5.33	<0.005	<0.001	0.003	<0.01	<0.01	<2	0.001	0.001	0.02	2.70	<0.01	0.002	<0.001	<0.001	<0.01	1.11	0.054	0.002	1.05
1607626	Drill Core	6.00	<0.005	<0.001	<0.001	<0.01	<0.01	<2	0.002	0.002	0.02	3.91	<0.01	0.002	<0.001	<0.001	<0.01	1.34	0.060	0.002	1.11
1607627	Drill Core	4.83	<0.005	<0.001	<0.001	<0.01	<0.01	<2	0.001	0.001	0.01	2.59	<0.01	0.003	<0.001	<0.001	<0.01	1.11	0.061	0.002	1.35
1607628	Rock Pulp	0.09	0.882	0.048	1.105	<0.01	0.01	7	0.002	0.003	0.08	3.27	0.11	0.021	<0.001	0.001	<0.01	3.88	0.062	0.003	0.28
1607629	Drill Core	5.27	<0.005	<0.001	0.004	<0.01	<0.01	<2	<0.001	0.002	0.02	3.17	<0.01	0.003	<0.001	<0.001	<0.01	1.16	0.059	0.001	1.06
1607630	Drill Core	7.11	<0.005	<0.001	0.013	<0.01	<0.01	<2	0.001	0.002	0.02	3.04	<0.01	0.003	<0.001	<0.001	<0.01	1.49	0.058	0.002	1.09
1607631	Drill Core	6.10	<0.005	<0.001	0.006	<0.01	<0.01	<2	0.002	0.003	0.01	3.83	<0.01	0.002	<0.001	<0.001	<0.01	1.04	0.063	0.002	1.03
1607632	Drill Core	7.76	<0.005	<0.001	<0.001	<0.01	<0.01	<2	0.001	0.002	0.02	3.16	<0.01	0.002	<0.001	<0.001	<0.01	1.04	0.062	0.002	1.12
1607633	Drill Core	3.61	<0.005	<0.001	<0.001	<0.01	<0.01	<2	0.002	0.002	0.02	3.66	<0.01	0.002	<0.001	<0.001	<0.01	0.91	0.058	0.002	1.05
1607634	Drill Core	3.63	<0.005	<0.001	<0.001	<0.01	<0.01	<2	0.001	0.002	0.02	2.97	<0.01	0.002	<0.001	<0.001	<0.01	0.90	0.062	0.002	1.12
1607635	Drill Core	5.30	<0.005	<0.001	<0.001	<0.01	<0.01	<2	0.002	0.002	0.02	3.32	<0.01	0.002	<0.001	<0.001	<0.01	1.00	0.055	0.001	1.00
1607636	Drill Core	5.69	<0.005	<0.001	<0.001	<0.01	<0.01	<2	0.001	0.002	0.02	3.33	<0.01	0.002	<0.001	<0.001	<0.01	0.79	0.058	0.001	0.91
1607637	Drill Core	5.99	<0.005	<0.001	<0.001	<0.01	<0.01	<2	<0.001	0.002	0.02	2.76	<0.01	0.002	<0.001	<0.001	<0.01	0.85	0.060	0.001	0.96
1607638	Rock	0.97	<0.005	<0.001	<0.001	<0.01	<0.01	<2	<0.001	<0.001	<0.01	0.03	<0.01	0.437	<0.001	<0.001	<0.01	34.75	0.006	<0.001	1.72
1607639	Drill Core	5.51	<0.005	<0.001	<0.001	<0.01	<0.01	<2	0.002	0.002	0.02	3.59	<0.01	0.001	<0.001	<0.001	<0.01	0.88	0.057	0.001	0.99
1607640	Drill Core	6.10	<0.005	<0.001	<0.001	<0.01	<0.01	<2	0.001	0.002	0.02	3.05	<0.01	0.002	<0.001	<0.001	<0.01	0.42	0.058	0.002	0.96
1607641	Drill Core	5.56	<0.005	<0.001	<0.001	<0.01	<0.01	<2	0.001	0.002	0.02	3.11	<0.01	0.002	<0.001	<0.001	<0.01	0.59	0.062	0.002	1.05
1607642	Drill Core	4.70	<0.005	<0.001	<0.001	<0.01	<0.01	<2	0.001	0.002	0.02	2.69	<0.01	0.002	<0.001	<0.001	<0.01	0.66	0.065	0.002	1.14
1607643	Drill Core	4.06	<0.005	<0.001	<0.001	<0.01	<0.01	<2	0.001	0.001	0.02	2.33	<0.01	0.003	<0.001	<0.001	<0.01	0.94	0.066	0.002	1.08
1607644	Rock Pulp	0.07	0.905	0.046	1.088	<0.01	0.01	7	0.003	0.003	0.07	3.04	0.11	0.020	<0.001	<0.001	<0.01	3.59	0.061	0.003	0.27
1607645	Drill Core	2.47	<0.005	<0.001	<0.001	<0.01	<0.01	<2	0.001	0.002	0.02	2.84	<0.01	0.003	<0.001	<0.001	<0.01	0.84	0.061	0.002	1.11
1607646	Drill Core	4.93	<0.005	<0.001	<0.001	<0.01	<0.01	<2	0.002	0.002	0.01	2.94	<0.01	0.003	<0.001	<0.001	<0.01	0.58	0.069	0.002	1.12
1607647	Drill Core	5.56	<0.005	<0.001	<0.001	<0.01	<0.01	<2	0.001	0.002	0.01	2.59	<0.01	0.003	<0.001	<0.001	<0.01	1.20	0.062	0.001	0.70
1607648	Drill Core	6.79	<0.005	<0.001	<0.001	<0.01	<0.01	<2	0.001	0.002	0.01	2.87	<0.01	0.002	<0.001	<0.001	<0.01	0.86	0.059	0.002	1.04

This report supersedes all previous preliminary and final reports with this file number dated prior to the date on this certificate. Signature indicates final approval; preliminary reports are unsigned and should be used for reference only.

AcmeLabs™
A Bureau Veritas Group Company
www.acmelab.com
Acme Analytical Laboratories (Vancouver) Ltd.
PHONE (604) 253-3158

Client: **Ocean Park Ventures**
303 - 750 West Pender Street
Vancouver BC V6C 2T7 CANADA

Project: Jesse Creek
Report Date: January 11, 2013

CERTIFICATE OF ANALYSIS VAN12005819.1

	Method	7AR	7AR	7AR	7AR	7AR	7AR
	Analyte	Al	Na	K	W	Hg	S
	Unit	%	%	%	%	%	%
	MDL	0.01	0.01	0.01	0.001	0.001	0.05
1607619	Drill Core	1.51	0.11	0.23	<0.001	<0.001	2.23
1607620	Drill Core	1.68	0.09	0.27	<0.001	<0.001	1.69
1607621	Drill Core	1.66	0.10	0.25	<0.001	<0.001	3.38
1607622	Drill Core	1.45	0.09	0.18	<0.001	0.001	3.30
1607623	Drill Core	1.43	0.08	0.18	<0.001	0.001	1.50
1607624	Drill Core	1.59	0.09	0.19	<0.001	<0.001	2.34
1607625	Drill Core	1.48	0.10	0.16	<0.001	0.001	2.21
1607626	Drill Core	1.48	0.08	0.16	<0.001	<0.001	3.46
1607627	Drill Core	1.83	0.10	0.27	<0.001	<0.001	2.04
1607628	Rock Pulp	1.01	0.08	0.21	<0.001	<0.001	0.98
1607629	Drill Core	1.44	0.09	0.14	<0.001	<0.001	2.86
1607630	Drill Core	1.45	0.10	0.19	<0.001	<0.001	2.59
1607631	Drill Core	1.38	0.09	0.17	<0.001	<0.001	3.61
1607632	Drill Core	1.41	0.09	0.25	<0.001	0.001	2.76
1607633	Drill Core	1.38	0.09	0.21	<0.001	<0.001	3.25
1607634	Drill Core	1.47	0.09	0.24	<0.001	<0.001	2.37
1607635	Drill Core	1.37	0.09	0.20	<0.001	<0.001	2.94
1607636	Drill Core	1.30	0.08	0.25	<0.001	<0.001	3.11
1607637	Drill Core	1.25	0.07	0.21	<0.001	<0.001	2.47
1607638	Rock	0.02	<0.01	<0.01	<0.001	<0.001	<0.05
1607639	Drill Core	1.26	0.07	0.23	<0.001	<0.001	3.60
1607640	Drill Core	1.27	0.07	0.22	<0.001	<0.001	2.96
1607641	Drill Core	1.30	0.07	0.15	<0.001	<0.001	2.97
1607642	Drill Core	1.42	0.08	0.20	<0.001	<0.001	2.42
1607643	Drill Core	1.38	0.08	0.18	<0.001	<0.001	2.04
1607644	Rock Pulp	0.86	0.06	0.18	0.001	<0.001	0.96
1607645	Drill Core	1.45	0.09	0.18	<0.001	<0.001	2.62
1607646	Drill Core	1.46	0.08	0.16	<0.001	<0.001	2.77
1607647	Drill Core	1.19	0.08	0.22	<0.001	<0.001	2.40
1607648	Drill Core	1.30	0.08	0.16	<0.001	<0.001	2.68

This report supersedes all previous preliminary and final reports with this file number dated prior to the date on this certificate. Signature indicates final approval; preliminary reports are unsigned and should be used for reference only.

AcmeLabs™
A Bureau Veritas Group Company
Acme Analytical Laboratories (Vancouver) Ltd.
www.acmelab.com
PHONE (604) 253-3158

Client: **Ocean Park Ventures**
303 - 750 West Pender Street
Vancouver BC V6C 2T7 CANADA

Project: Jesse Creek
Report Date: January 11, 2013

CERTIFICATE OF ANALYSIS VAN12005819.1

	Method	WGHT	G6	7AR	7AR	7AR	7AR	7AR	7AR	7AR	7AR	7AR	7AR	7AR	7AR	7AR	7AR	7AR	7AR	7AR	7AR
	Analyte	Wgt	Au	Mo	Cu	Pb	Zn	Ag	Ni	Co	Mn	Fe	As	Sr	Cd	Sb	Bi	Ca	P	Cr	Mg
	Unit	kg	ppm	%	%	%	%	gm/t	%	%	%	%	%	%	%	%	%	%	%	%	%
	MDL	0.01	0.005	0.001	0.001	0.01	0.01	2	0.001	0.001	0.01	0.01	0.01	0.001	0.001	0.001	0.01	0.01	0.001	0.001	0.01
1607649	Drill Core	2.51	0.009	<0.001	<0.001	<0.01	<0.01	<2	0.001	0.002	0.01	2.68	<0.01	0.002	<0.001	<0.001	<0.01	0.61	0.056	0.002	1.15
1607650	Drill Core	2.48	<0.005	<0.001	<0.001	<0.01	<0.01	<2	0.001	0.002	0.01	3.23	<0.01	0.002	<0.001	<0.001	<0.01	0.56	0.053	0.002	1.12

This report supersedes all previous preliminary and final reports with this file number dated prior to the date on this certificate. Signature indicates final approval; preliminary reports are unsigned and should be used for reference only.

AcmeLabs™
A Bureau Veritas Group Company
Acme Analytical Laboratories (Vancouver) Ltd.
PHONE (604) 253-3158
www.acmelab.com

Client: **Ocean Park Ventures**
303 - 750 West Pender Street
Vancouver BC V6C 2T7 CANADA

Project: Jesse Creek
Report Date: January 11, 2013

CERTIFICATE OF ANALYSIS VAN12005819.1

	Method	7AR	7AR	7AR	7AR	7AR	7AR
	Analyte	Al	Na	K	W	Hg	S
	Unit	%	%	%	%	%	%
	MDL	0.01	0.01	0.01	0.001	0.001	0.05
1607649	Drill Core	1.38	0.08	0.21	<0.001	<0.001	2.38
1607650	Drill Core	1.31	0.07	0.20	<0.001	<0.001	3.10

This report supersedes all previous preliminary and final reports with this file number dated prior to the date on this certificate. Signature indicates final approval; preliminary reports are unsigned and should be used for reference only.

AcmeLabs™
A Bureau Veritas Group Company
www.acmelab.com
Acme Analytical Laboratories (Vancouver) Ltd.
PHONE (604) 253-3158

Client: **Ocean Park Ventures**
303 - 750 West Pender Street
Vancouver BC V6C 2T7 CANADA

Project: Jesse Creek
Report Date: January 11, 2013

QUALITY CONTROL REPORT VAN12005819.1

	Method	WGHT	G6	7AR	7AR	7AR	7AR	7AR	7AR	7AR	7AR	7AR	7AR	7AR	7AR	7AR	7AR	7AR	7AR	7AR	7AR
	Analyte	Wgt	Au	Mo	Cu	Pb	Zn	Ag	Ni	Co	Mn	Fe	As	Sr	Cd	Sb	Bi	Ca	P	Cr	Mg
	Unit	kg	ppm	%	%	%	%	gm/t	%	%	%	%	%	%	%	%	%	%	%	%	%
	MDL	0.01	0.005	0.001	0.001	0.01	0.01	2	0.001	0.001	0.01	0.01	0.01	0.001	0.001	0.001	0.01	0.01	0.001	0.001	0.01
Pulp Duplicates																					
1607514	Drill Core	3.44	<0.005	<0.001	0.004	<0.01	<0.01	<2	<0.001	<0.001	0.03	2.87	<0.01	0.006	<0.001	<0.001	<0.01	1.41	0.081	<0.001	1.22
REP 1607514	QC		<0.005																		
1607532	Rock	1.73	<0.005	<0.001	<0.001	<0.01	<0.01	<2	<0.001	<0.001	<0.01	0.06	<0.01	0.414	<0.001	<0.001	<0.01	32.87	0.007	<0.001	1.88
REP 1607532	QC			<0.001	<0.001	<0.01	<0.01	<2	<0.001	<0.001	<0.01	0.06	<0.01	0.436	<0.001	<0.001	<0.01	34.16	0.007	<0.001	1.98
REP 1607535	QC			0.001	0.004	<0.01	<0.01	<2	<0.001	<0.001	0.04	2.95	<0.01	0.011	<0.001	<0.001	<0.01	2.05	0.069	0.002	0.81
1607542	Drill Core	4.94	<0.005	<0.001	0.003	<0.01	<0.01	<2	<0.001	0.001	0.05	2.75	<0.01	0.005	<0.001	<0.001	<0.01	2.84	0.070	0.002	0.70
REP 1607542	QC		<0.005																		
1607570	Drill Core	3.94	<0.005	<0.001	0.002	<0.01	<0.01	<2	0.002	0.001	0.04	4.01	<0.01	0.006	<0.001	<0.001	<0.01	1.55	0.078	0.001	1.82
REP 1607570	QC			<0.001	0.002	<0.01	<0.01	<2	0.002	0.001	0.04	3.99	<0.01	0.006	<0.001	<0.001	<0.01	1.55	0.079	0.001	1.80
1607576	Drill Core	3.25	<0.005	0.005	0.002	<0.01	<0.01	<2	0.001	<0.001	0.02	2.17	<0.01	0.003	<0.001	<0.001	<0.01	1.21	0.071	0.002	0.67
REP 1607576	QC		<0.005																		
1607618	Drill Core	5.58	<0.005	<0.001	<0.001	<0.01	<0.01	<2	0.001	0.002	0.03	3.43	<0.01	0.003	<0.001	<0.001	<0.01	1.58	0.061	0.002	1.10
REP 1607618	QC		<0.005																		
REP 1607637	QC			<0.001	<0.001	<0.01	<0.01	<2	0.001	0.002	0.02	2.74	<0.01	0.002	<0.001	<0.001	<0.01	0.85	0.056	0.001	0.96
1607650	Drill Core	2.48	<0.005	<0.001	<0.001	<0.01	<0.01	<2	0.001	0.002	0.01	3.23	<0.01	0.002	<0.001	<0.001	<0.01	0.56	0.053	0.002	1.12
REP 1607650	QC		<0.005	<0.001	<0.001	<0.01	<0.01	<2	0.002	0.002	0.01	3.19	<0.01	0.002	<0.001	<0.001	<0.01	0.55	0.053	0.002	1.11
Core Reject Duplicates																					
1607501	Drill Core	1.32	<0.005	<0.001	0.001	<0.01	<0.01	<2	<0.001	<0.001	0.04	2.05	<0.01	0.002	<0.001	<0.001	<0.01	1.94	0.083	<0.001	0.77
DUP 1607501	QC		<0.005	<0.001	<0.001	<0.01	<0.01	<2	<0.001	<0.001	0.04	2.04	<0.01	0.002	<0.001	<0.001	<0.01	1.96	0.083	<0.001	0.78
1607535	Drill Core	6.28	<0.005	0.002	0.003	<0.01	<0.01	<2	<0.001	<0.001	0.04	2.94	<0.01	0.010	<0.001	<0.001	<0.01	1.98	0.069	0.002	0.80
DUP 1607535	QC		0.005	0.001	0.004	<0.01	<0.01	<2	<0.001	<0.001	0.04	2.96	<0.01	0.011	<0.001	<0.001	<0.01	2.08	0.068	0.002	0.81
1607569	Drill Core	3.77	<0.005	<0.001	0.004	<0.01	<0.01	<2	0.002	0.002	0.04	3.71	<0.01	0.003	<0.001	<0.001	<0.01	1.27	0.075	0.001	1.62
DUP 1607569	QC		<0.005	<0.001	0.004	<0.01	<0.01	<2	0.002	0.002	0.04	3.63	<0.01	0.003	<0.001	<0.001	<0.01	1.23	0.075	0.001	1.57
1607603	Rock	1.36	<0.005	<0.001	<0.001	<0.01	<0.01	<2	<0.001	<0.001	<0.01	0.04	<0.01	0.443	<0.001	<0.001	<0.01	32.82	<0.001	<0.001	1.79
DUP 1607603	QC		<0.005	<0.001	<0.001	<0.01	<0.01	<2	<0.001	<0.001	<0.01	0.04	<0.01	0.470	<0.001	<0.001	<0.01	35.55	0.004	<0.001	1.95
1607637	Drill Core	5.99	<0.005	<0.001	<0.001	<0.01	<0.01	<2	<0.001	0.002	0.02	2.76	<0.01	0.002	<0.001	<0.001	<0.01	0.85	0.060	0.001	0.96
DUP 1607637	QC		<0.005	<0.001	<0.001	<0.01	<0.01	<2	0.001	0.002	0.02	2.88	<0.01	0.002	<0.001	<0.001	<0.01	0.85	0.059	0.001	0.94
Reference Materials																					

This report supersedes all previous preliminary and final reports with this file number dated prior to the date on this certificate. Signature indicates final approval; preliminary reports are unsigned and should be used for reference only.

AcmeLabs™
A Bureau Veritas Group Company
www.acmelab.com
Acme Analytical Laboratories (Vancouver) Ltd.
PHONE (604) 253-3158

Client: **Ocean Park Ventures**
303 - 750 West Pender Street
Vancouver BC V6C 2T7 CANADA

Project: Jesse Creek
Report Date: January 11, 2013

QUALITY CONTROL REPORT VAN12005819.1

	Method	7AR	7AR	7AR	7AR	7AR	7AR
	Analyte	Al	Na	K	W	Hg	S
	Unit	%	%	%	%	%	%
	MDL	0.01	0.01	0.01	0.001	0.001	0.05
Pulp Duplicates							
1607514	Drill Core	1.97	0.04	0.22	<0.001	<0.001	1.88
REP 1607514	QC						
1607532	Rock	0.06	<0.01	<0.01	<0.001	<0.001	0.08
REP 1607532	QC	0.06	<0.01	<0.01	<0.001	<0.001	0.09
REP 1607535	QC	1.43	0.07	0.12	<0.001	<0.001	0.15
1607542	Drill Core	0.99	0.08	0.11	<0.001	<0.001	0.22
REP 1607542	QC						
1607570	Drill Core	2.37	0.11	0.18	<0.001	<0.001	0.34
REP 1607570	QC	2.31	0.09	0.17	<0.001	<0.001	0.34
1607576	Drill Core	1.43	0.11	0.16	<0.001	<0.001	0.17
REP 1607576	QC						
1607618	Drill Core	1.43	0.08	0.24	<0.001	<0.001	3.06
REP 1607618	QC						
REP 1607637	QC	1.24	0.07	0.21	<0.001	<0.001	2.43
1607650	Drill Core	1.31	0.07	0.20	<0.001	<0.001	3.10
REP 1607650	QC	1.30	0.07	0.20	<0.001	<0.001	3.07
Core Reject Duplicates							
1607501	Drill Core	1.17	0.05	0.23	<0.001	<0.001	0.38
DUP 1607501	QC	1.18	0.04	0.23	<0.001	<0.001	0.38
1607535	Drill Core	1.40	0.07	0.12	<0.001	<0.001	0.13
DUP 1607535	QC	1.43	0.07	0.12	<0.001	<0.001	0.15
1607569	Drill Core	2.05	0.08	0.18	<0.001	<0.001	0.60
DUP 1607569	QC	1.98	0.08	0.18	<0.001	<0.001	0.55
1607603	Rock	0.04	<0.01	<0.01	<0.001	<0.001	0.09
DUP 1607603	QC	0.01	<0.01	<0.01	<0.001	<0.001	0.06
1607637	Drill Core	1.25	0.07	0.21	<0.001	<0.001	2.47
DUP 1607637	QC	1.24	0.08	0.21	<0.001	<0.001	2.57
Reference Materials							

This report supersedes all previous preliminary and final reports with this file number dated prior to the date on this certificate. Signature indicates final approval; preliminary reports are unsigned and should be used for reference only.

AcmeLabs™
A Bureau Veritas Group Company
www.acmelab.com
Acme Analytical Laboratories (Vancouver) Ltd.
PHONE (604) 253-3158

Client: **Ocean Park Ventures**
303 - 750 West Pender Street
Vancouver BC V6C 2T7 CANADA

Project: Jesse Creek
Report Date: January 11, 2013

QUALITY CONTROL REPORT VAN12005819.1

		WGHT	G6	7AR	7AR	7AR	7AR	7AR	7AR	7AR	7AR	7AR	7AR	7AR	7AR	7AR	7AR	7AR	7AR	7AR	7AR
		Wgt	Au	Mo	Cu	Pb	Zn	Ag	Ni	Co	Mn	Fe	As	Sr	Cd	Sb	Bi	Ca	P	Cr	Mg
		kg	ppm	%	%	%	%	gm/t	%	%	%	%	%	%	%	%	%	%	%	%	%
		0.01	0.005	0.001	0.001	0.01	0.01	2	0.001	0.001	0.01	0.01	0.01	0.001	0.001	0.001	0.01	0.01	0.001	0.001	0.01
STD CDN-ME-14A	Standard			0.002	1.252	0.48	3.06	43	0.002	0.017	0.06	17.15	0.01	<0.001	0.009	0.003	0.01	0.32	0.015	0.002	0.85
STD CDN-ME-9A	Standard			<0.001	0.659	<0.01	<0.01	3	0.931	0.016	0.07	11.69	<0.01	0.007	<0.001	<0.001	<0.01	1.57	0.063	0.014	2.87
STD CDN-ME-9A	Standard			<0.001	0.669	<0.01	<0.01	3	0.939	0.017	0.07	12.06	<0.01	0.006	<0.001	<0.001	<0.01	1.53	0.056	0.014	2.89
STD CDN-ME-14A	Standard			0.001	1.258	0.50	3.09	45	0.002	0.018	0.06	18.17	<0.01	<0.001	0.009	0.002	<0.01	0.32	0.014	0.002	0.91
STD CDN-ME-14A	Standard			0.001	1.270	0.51	3.10	44	0.002	0.017	0.06	18.43	0.01	<0.001	0.009	0.002	0.01	0.33	0.018	0.003	0.92
STD CDN-ME-9A	Standard			<0.001	0.618	<0.01	<0.01	3	0.858	0.015	0.06	11.08	<0.01	0.006	<0.001	<0.001	<0.01	1.43	0.056	0.013	2.67
STD CDN-ME-14A	Standard			0.002	1.234	0.47	2.91	43	0.002	0.017	0.06	16.88	0.01	<0.001	0.009	0.002	0.01	0.31	0.012	0.002	0.85
STD CDN-ME-9A	Standard			<0.001	0.655	<0.01	<0.01	3	0.922	0.017	0.07	11.57	<0.01	0.006	<0.001	<0.001	<0.01	1.46	0.060	0.013	2.78
STD CDN-ME-9A	Standard			<0.001	0.662	<0.01	<0.01	3	0.924	0.017	0.07	11.69	<0.01	0.006	<0.001	<0.001	<0.01	1.37	0.059	0.014	2.77
STD CDN-ME-14A	Standard			0.002	1.245	0.48	2.98	45	0.002	0.017	0.06	17.20	<0.01	<0.001	0.010	0.001	<0.01	0.31	0.012	0.002	0.86
STD OXG99	Standard		0.940																		
STD OXG99	Standard		0.956																		
STD OXG99	Standard		0.945																		
STD OXG99	Standard		0.941																		
STD OXG99	Standard		0.946																		
STD OXG99	Standard		0.948																		
STD OXK94	Standard		3.407																		
STD OXK94	Standard		3.479																		
STD OXK94	Standard		3.769																		
STD OXK94	Standard		3.369																		
STD OXK94	Standard		3.418																		
STD OXK94	Standard		3.371																		
STD OXG99 Expected			0.932																		
STD OXK94 Expected			3.562																		
STD CDN-ME-9A Expected					0.654		0.01		0.912	0.017	0.067	11.7		0.0063				1.4	0.059	0.014	2.82
STD CDN-ME-14A Expected					1.221	0.495	3.1	42	0.002	0.0174	0.06	17.56	0.01		0.009		0.01	0.305	0.013	0.002	0.8835
BLK	Blank		<0.005																		
BLK	Blank		<0.005																		
BLK	Blank		<0.005																		

This report supersedes all previous preliminary and final reports with this file number dated prior to the date on this certificate. Signature indicates final approval; preliminary reports are unsigned and should be used for reference only.

AcmeLabs™
A Bureau Veritas Group Company
www.acmelab.com
Acme Analytical Laboratories (Vancouver) Ltd.
PHONE (604) 253-3158

Client: **Ocean Park Ventures**
303 - 750 West Pender Street
Vancouver BC V6C 2T7 CANADA

Project: Jesse Creek
Report Date: January 11, 2013

QUALITY CONTROL REPORT VAN12005819.1

		7AR Al % 0.01	7AR Na % 0.01	7AR K % 0.01	7AR W % 0.001	7AR Hg % 0.001	7AR S % 0.05
STD CDN-ME-14A	Standard	1.18	0.03	0.38	<0.001	<0.001	16.85
STD CDN-ME-9A	Standard	2.48	0.37	0.19	<0.001	<0.001	3.39
STD CDN-ME-9A	Standard	2.44	0.35	0.18	<0.001	<0.001	3.39
STD CDN-ME-14A	Standard	1.22	0.03	0.38	<0.001	<0.001	16.53
STD CDN-ME-14A	Standard	1.27	0.03	0.40	<0.001	<0.001	17.09
STD CDN-ME-9A	Standard	2.26	0.32	0.17	<0.001	<0.001	3.12
STD CDN-ME-14A	Standard	1.09	0.02	0.36	0.001	<0.001	16.10
STD CDN-ME-9A	Standard	2.32	0.33	0.18	<0.001	<0.001	3.39
STD CDN-ME-9A	Standard	2.28	0.34	0.20	<0.001	<0.001	3.43
STD CDN-ME-14A	Standard	1.24	0.05	0.42	<0.001	<0.001	16.79
STD OXG99	Standard						
STD OXG99	Standard						
STD OXG99	Standard						
STD OXG99	Standard						
STD OXG99	Standard						
STD OXG99	Standard						
STD OXK94	Standard						
STD OXK94	Standard						
STD OXK94	Standard						
STD OXK94	Standard						
STD OXK94	Standard						
STD OXK94	Standard						
STD OXG99 Expected							
STD OXK94 Expected							
STD CDN-ME-9A Expected		2.2	0.32	0.19			3.46
STD CDN-ME-14A Expected		1.09	0.032	0.35			16.75
BLK	Blank						
BLK	Blank						
BLK	Blank						

This report supersedes all previous preliminary and final reports with this file number dated prior to the date on this certificate. Signature indicates final approval; preliminary reports are unsigned and should be used for reference only.

AcmeLabs™
A Bureau Veritas Group Company
www.acmelab.com
Acme Analytical Laboratories (Vancouver) Ltd.
PHONE (604) 253-3158

Client: **Ocean Park Ventures**
303 - 750 West Pender Street
Vancouver BC V6C 2T7 CANADA

Project: Jesse Creek
Report Date: January 11, 2013

QUALITY CONTROL REPORT VAN12005819.1

		WGHT	G6	7AR	7AR	7AR	7AR	7AR	7AR	7AR	7AR	7AR	7AR	7AR	7AR	7AR	7AR	7AR	7AR	7AR	7AR
		Wgt	Au	Mo	Cu	Pb	Zn	Ag	Ni	Co	Mn	Fe	As	Sr	Cd	Sb	Bi	Ca	P	Cr	Mg
		kg	ppm	%	%	%	%	gm/t	%	%	%	%	%	%	%	%	%	%	%	%	%
		0.01	0.005	0.001	0.001	0.01	0.01	2	0.001	0.001	0.01	0.01	0.01	0.001	0.001	0.001	0.01	0.01	0.001	0.001	0.01
BLK	Blank		<0.005																		
BLK	Blank		<0.005																		
BLK	Blank		<0.005																		
BLK	Blank		<0.005																		
BLK	Blank		<0.005																		
BLK	Blank		<0.005																		
BLK	Blank		<0.005																		
BLK	Blank		<0.005																		
BLK	Blank		<0.005																		
BLK	Blank			<0.001	<0.001	<0.01	<0.01	<2	<0.001	<0.001	<0.01	<0.01	<0.01	<0.001	<0.001	<0.001	<0.01	<0.01	<0.001	<0.001	<0.01
BLK	Blank			<0.001	<0.001	<0.01	<0.01	<2	<0.001	<0.001	<0.01	<0.01	<0.01	<0.001	<0.001	<0.001	<0.01	<0.01	<0.001	<0.001	<0.01
BLK	Blank			<0.001	<0.001	<0.01	<0.01	<2	<0.001	<0.001	<0.01	<0.01	<0.01	<0.001	<0.001	<0.001	<0.01	<0.01	<0.001	<0.001	<0.01
BLK	Blank			<0.001	<0.001	<0.01	<0.01	<2	<0.001	<0.001	<0.01	<0.01	<0.01	<0.001	<0.001	<0.001	<0.01	<0.01	<0.001	<0.001	<0.01
BLK	Blank			<0.001	<0.001	<0.01	<0.01	<2	<0.001	<0.001	<0.01	<0.01	<0.01	<0.001	<0.001	<0.001	<0.01	<0.01	<0.001	<0.001	<0.01
Prep Wash																					
G1	Prep Blank		<0.005	<0.001	<0.001	<0.01	<0.01	<2	<0.001	<0.001	0.06	2.04	<0.01	0.008	<0.001	<0.001	<0.01	0.66	0.078	<0.001	0.49
G1	Prep Blank		<0.005	<0.001	<0.001	<0.01	<0.01	<2	<0.001	<0.001	0.06	2.04	<0.01	0.008	<0.001	<0.001	<0.01	0.64	0.079	<0.001	0.47

This report supersedes all previous preliminary and final reports with this file number dated prior to the date on this certificate. Signature indicates final approval; preliminary reports are unsigned and should be used for reference only.

AcmeLabs™
A Bureau Veritas Group Company
www.acmelab.com
Acme Analytical Laboratories (Vancouver) Ltd.
PHONE (604) 253-3158

Client: **Ocean Park Ventures**
303 - 750 West Pender Street
Vancouver BC V6C 2T7 CANADA

Project: Jesse Creek
Report Date: January 11, 2013

QUALITY CONTROL REPORT VAN12005819.1

		7AR Al % 0.01	7AR Na % 0.01	7AR K % 0.01	7AR W % 0.001	7AR Hg % 0.001	7AR S % 0.05
BLK	Blank						
BLK	Blank						
BLK	Blank						
BLK	Blank						
BLK	Blank						
BLK	Blank						
BLK	Blank						
BLK	Blank						
BLK	Blank						
BLK	Blank	<0.01	<0.01	<0.01	<0.001	<0.001	<0.05
BLK	Blank	<0.01	<0.01	<0.01	<0.001	<0.001	<0.05
BLK	Blank	<0.01	<0.01	<0.01	<0.001	<0.001	<0.05
BLK	Blank	<0.01	<0.01	<0.01	<0.001	<0.001	<0.05
BLK	Blank	<0.01	<0.01	<0.01	<0.001	<0.001	<0.05
Prep Wash							
G1	Prep Blank	0.93	0.12	0.49	<0.001	<0.001	<0.05
G1	Prep Blank	0.91	0.11	0.48	<0.001	<0.001	<0.05

This report supersedes all previous preliminary and final reports with this file number dated prior to the date on this certificate. Signature indicates final approval; preliminary reports are unsigned and should be used for reference only.

AcmeLabs™
A Bureau Veritas Group Company

www.acmelab.com

Acme Analytical Laboratories (Vancouver) Ltd.

PHONE (604) 253-3158

Client: **Ocean Park Ventures**
303 - 750 West Pender Street
Vancouver BC V6C 2T7 CANADA

Submitted By: Chris Taylor
Receiving Lab: Canada-Vancouver
Received: December 14, 2012
Report Date: January 14, 2013

CERTIFICATE OF ANALYSIS VAN12005820.1

CLIENT JOB INFORMATION

Project: Jesse Creek
Shipment ID:
P.O. Number
Number of Samples: 101

SAMPLE PREPARATION AND ANALYTICAL PROCEDURES

Method Code	Number of Samples	Code Description	Test Wgt (g)	Report Status	Lab
R200-250	96	Crush, split and pulverize 250 g rock to 200 mesh			VAN
ASSAY2	101	lead collection fire-assay fusion -AAS finish + 7AR	30	Completed	VAN

SAMPLE DISPOSAL

STOR-PLP	Store After 90 days Invoice for Storage
DISP-RJT	Dispose of Reject After 90 days

Acme does not accept responsibility for samples left at the laboratory after 90 days without prior written instructions for sample storage or return.

ADDITIONAL COMMENTS

Invoice To: Ocean Park Ventures
303 - 750 West Pender Street
Vancouver BC V6C 2T7
CANADA

CC: Andrew Wilkins
Lucia Theny

BRITISH COLUMBIA CERTIFIED ASSAYER
RAYMOND CHAN
CHIEF ASSAYER

This report supersedes all previous preliminary and final reports with this file number dated prior to the date on this certificate. Signature indicates final approval; preliminary reports are unsigned and should be used for reference only.
All results are considered the confidential property of the client. Acme assumes the liabilities for actual cost of analysis only. Results apply to samples as submitted.
"*" asterisk indicates that an analytical result could not be provided due to unusually high levels of interference from other elements.

AcmeLabs™
A Bureau Veritas Group Company
www.acmelab.com
Acme Analytical Laboratories (Vancouver) Ltd.
PHONE (604) 253-3158

Client: **Ocean Park Ventures**
303 - 750 West Pender Street
Vancouver BC V6C 2T7 CANADA

Project: Jesse Creek
Report Date: January 14, 2013

CERTIFICATE OF ANALYSIS VAN12005820.1

	Method	WGHT	G6	7AR	7AR	7AR	7AR	7AR	7AR	7AR	7AR	7AR	7AR	7AR	7AR	7AR	7AR	7AR	7AR	7AR	7AR
	Analyte	Wgt	Au	Mo	Cu	Pb	Zn	Ag	Ni	Co	Mn	Fe	As	Sr	Cd	Sb	Bi	Ca	P	Cr	Mg
	Unit	kg	ppm	%	%	%	%	gm/t	%	%	%	%	%	%	%	%	%	%	%	%	%
	MDL	0.01	0.005	0.001	0.001	0.01	0.01	2	0.001	0.001	0.01	0.01	0.01	0.001	0.001	0.001	0.01	0.01	0.001	0.001	0.01
G1	Prep Blank		<0.005	<0.001	<0.001	<0.01	<0.01	<2	<0.001	<0.001	0.06	2.34	<0.01	0.008	<0.001	0.002	<0.01	0.69	0.078	<0.001	0.55
G1	Prep Blank		<0.005	<0.001	<0.001	<0.01	<0.01	<2	<0.001	<0.001	0.06	2.20	<0.01	0.008	<0.001	<0.001	<0.01	0.71	0.079	<0.001	0.55
1605651	Drill Core	5.44	<0.005	<0.001	<0.001	<0.01	<0.01	<2	0.001	0.002	0.02	3.13	<0.01	0.003	<0.001	<0.001	<0.01	1.37	0.054	0.003	1.41
1605652	Drill Core	6.95	<0.005	<0.001	<0.001	<0.01	<0.01	<2	0.002	0.002	0.02	3.22	<0.01	0.003	<0.001	<0.001	<0.01	2.01	0.053	0.002	1.16
1605653	Drill Core	5.72	0.014	0.025	0.248	<0.01	<0.01	<2	<0.001	0.002	0.02	1.20	<0.01	0.004	<0.001	0.001	<0.01	4.13	0.069	<0.001	0.23
1605654	Drill Core	5.47	0.010	<0.001	0.170	<0.01	<0.01	<2	0.001	0.004	0.02	2.45	<0.01	0.004	<0.001	<0.001	<0.01	2.84	0.065	<0.001	0.53
1605655	Drill Core	6.87	<0.005	<0.001	0.002	<0.01	<0.01	<2	0.001	0.002	0.02	3.51	<0.01	0.003	<0.001	<0.001	<0.01	1.33	0.052	0.002	1.01
1605656	Rock	0.89	<0.005	<0.001	<0.001	<0.01	<0.01	<2	<0.001	<0.001	<0.01	0.03	<0.01	0.526	<0.001	<0.001	<0.01	34.85	0.011	<0.001	1.99
1605657	Drill Core	6.51	<0.005	<0.001	0.023	<0.01	<0.01	<2	0.002	0.003	0.01	3.84	<0.01	0.003	<0.001	0.001	<0.01	1.73	0.058	0.002	0.90
1605658	Drill Core	5.97	<0.005	<0.001	0.060	<0.01	<0.01	<2	0.001	0.003	0.01	2.85	<0.01	0.002	<0.001	<0.001	<0.01	1.16	0.079	0.002	0.91
1605659	Drill Core	7.25	<0.005	<0.001	<0.001	<0.01	<0.01	<2	0.001	0.001	0.02	2.61	<0.01	0.003	<0.001	<0.001	<0.01	1.10	0.063	0.002	1.21
1605660	Drill Core	5.34	<0.005	<0.001	<0.001	<0.01	<0.01	<2	0.001	0.002	0.02	2.96	<0.01	0.002	<0.001	0.001	<0.01	1.30	0.059	0.001	1.05
1605661	Drill Core	7.67	<0.005	0.001	0.026	<0.01	<0.01	<2	<0.001	0.002	0.02	2.58	<0.01	0.002	<0.001	0.001	<0.01	1.13	0.065	0.002	0.96
1605662	Drill Core	5.65	<0.005	<0.001	0.022	<0.01	<0.01	<2	0.001	0.003	0.01	3.29	<0.01	0.002	<0.001	<0.001	<0.01	0.95	0.059	0.002	0.94
1605663	Drill Core	7.69	<0.005	<0.001	0.002	<0.01	<0.01	<2	0.001	0.002	0.02	3.45	<0.01	0.002	<0.001	<0.001	<0.01	1.65	0.066	0.002	1.04
1605664	Drill Core	8.09	<0.005	<0.001	<0.001	<0.01	<0.01	<2	0.001	0.002	0.02	2.81	<0.01	0.002	<0.001	<0.001	<0.01	1.08	0.061	0.002	1.09
1605665	Drill Core	7.48	<0.005	<0.001	<0.001	<0.01	<0.01	<2	0.002	0.001	0.02	2.65	<0.01	0.002	<0.001	<0.001	<0.01	0.93	0.061	0.002	1.27
1605666	Drill Core	7.65	<0.005	<0.001	<0.001	<0.01	<0.01	<2	0.001	0.002	0.02	3.10	<0.01	0.002	<0.001	<0.001	<0.01	1.24	0.053	0.002	1.06
1605667	Rock Pulp	0.07	0.017	0.022	0.504	<0.01	<0.01	16	<0.001	<0.001	0.03	1.16	<0.01	0.024	<0.001	0.003	<0.01	1.43	0.023	0.002	0.06
1605668	Drill Core	6.86	<0.005	<0.001	<0.001	<0.01	<0.01	<2	0.001	0.002	0.02	3.04	<0.01	0.003	<0.001	<0.001	<0.01	1.17	0.067	0.002	1.19
1605669	Drill Core	3.09	<0.005	<0.001	<0.001	<0.01	<0.01	<2	0.001	0.002	0.02	3.25	<0.01	0.003	<0.001	<0.001	<0.01	1.10	0.079	0.002	1.28
1605670	Drill Core	3.14	<0.005	<0.001	<0.001	<0.01	<0.01	<2	0.001	0.002	0.02	2.93	<0.01	0.003	<0.001	<0.001	<0.01	1.02	0.067	0.002	1.29
1605671	Drill Core	5.81	<0.005	<0.001	<0.001	<0.01	<0.01	<2	0.002	0.003	0.02	4.04	<0.01	0.003	<0.001	<0.001	<0.01	1.27	0.060	0.002	1.16
1605672	Drill Core	7.73	<0.005	<0.001	<0.001	<0.01	<0.01	<2	0.001	0.001	0.02	2.35	<0.01	0.003	<0.001	<0.001	<0.01	0.82	0.068	0.002	1.29
1605673	Drill Core	5.18	<0.005	<0.001	<0.001	<0.01	<0.01	<2	0.001	0.002	0.02	2.83	<0.01	0.002	<0.001	<0.001	<0.01	0.69	0.060	0.002	1.17
1605674	Drill Core	5.47	<0.005	<0.001	<0.001	<0.01	<0.01	<2	0.001	0.002	0.04	2.64	<0.01	0.003	<0.001	<0.001	<0.01	4.27	0.059	0.002	1.10
1605675	Rock	0.77	<0.005	<0.001	<0.001	<0.01	<0.01	<2	<0.001	<0.001	<0.01	0.02	<0.01	0.436	<0.001	0.001	<0.01	34.79	0.005	<0.001	1.88
1605676	Drill Core	6.14	<0.005	<0.001	0.002	<0.01	<0.01	<2	0.001	0.001	0.02	2.73	<0.01	0.002	<0.001	<0.001	<0.01	0.84	0.063	0.002	1.23
1605677	Drill Core	7.37	<0.005	<0.001	<0.001	<0.01	<0.01	<2	0.001	0.002	0.02	3.69	<0.01	0.003	<0.001	<0.001	<0.01	0.90	0.054	0.002	1.15
1605678	Drill Core	5.19	<0.005	<0.001	<0.001	<0.01	<0.01	<2	0.002	0.001	0.02	2.87	<0.01	0.003	<0.001	0.001	<0.01	0.90	0.051	0.002	1.25

This report supersedes all previous preliminary and final reports with this file number dated prior to the date on this certificate. Signature indicates final approval; preliminary reports are unsigned and should be used for reference only.

AcmeLabs™
A Bureau Veritas Group Company
www.acmelab.com
Acme Analytical Laboratories (Vancouver) Ltd.
PHONE (604) 253-3158

Client: **Ocean Park Ventures**
303 - 750 West Pender Street
Vancouver BC V6C 2T7 CANADA

Project: Jesse Creek
Report Date: January 14, 2013

CERTIFICATE OF ANALYSIS VAN12005820.1

	Method	7AR	7AR	7AR	7AR	7AR	7AR
	Analyte	Al	Na	K	W	Hg	S
	Unit	%	%	%	%	%	%
	MDL	0.01	0.01	0.01	0.001	0.001	0.05
G1	Prep Blank	1.04	0.16	0.53	0.001	<0.001	<0.05
G1	Prep Blank	1.05	0.16	0.53	<0.001	<0.001	<0.05
1605651	Drill Core	1.73	0.11	0.31	0.002	<0.001	2.44
1605652	Drill Core	1.39	0.08	0.20	<0.001	<0.001	2.77
1605653	Drill Core	0.92	0.06	0.26	<0.001	<0.001	0.83
1605654	Drill Core	0.90	0.07	0.21	<0.001	<0.001	1.91
1605655	Drill Core	1.19	0.09	0.20	0.002	<0.001	2.98
1605656	Rock	<0.01	<0.01	<0.01	<0.001	<0.001	0.14
1605657	Drill Core	1.11	0.09	0.14	<0.001	<0.001	3.39
1605658	Drill Core	1.04	0.09	0.15	0.001	<0.001	2.40
1605659	Drill Core	1.42	0.10	0.24	0.001	<0.001	2.08
1605660	Drill Core	1.11	0.08	0.13	<0.001	<0.001	2.61
1605661	Drill Core	1.07	0.09	0.12	<0.001	<0.001	2.04
1605662	Drill Core	1.04	0.08	0.09	<0.001	<0.001	2.88
1605663	Drill Core	1.25	0.08	0.15	<0.001	<0.001	3.06
1605664	Drill Core	1.29	0.08	0.19	<0.001	<0.001	2.46
1605665	Drill Core	1.42	0.08	0.20	<0.001	<0.001	2.18
1605666	Drill Core	1.31	0.07	0.17	0.001	<0.001	2.83
1605667	Rock Pulp	0.49	0.03	0.33	<0.001	<0.001	0.94
1605668	Drill Core	1.64	0.12	0.14	<0.001	<0.001	2.56
1605669	Drill Core	1.58	0.11	0.18	<0.001	<0.001	2.68
1605670	Drill Core	1.44	0.08	0.16	<0.001	<0.001	2.43
1605671	Drill Core	1.32	0.08	0.14	0.001	<0.001	3.74
1605672	Drill Core	1.44	0.09	0.19	<0.001	<0.001	1.67
1605673	Drill Core	1.35	0.08	0.20	<0.001	<0.001	2.35
1605674	Drill Core	1.47	0.07	0.17	0.001	<0.001	2.14
1605675	Rock	0.01	<0.01	<0.01	<0.001	<0.001	0.11
1605676	Drill Core	1.52	0.10	0.15	0.002	<0.001	2.07
1605677	Drill Core	1.61	0.11	0.19	<0.001	<0.001	3.12
1605678	Drill Core	1.70	0.10	0.27	<0.001	<0.001	2.23

This report supersedes all previous preliminary and final reports with this file number dated prior to the date on this certificate. Signature indicates final approval; preliminary reports are unsigned and should be used for reference only.

AcmeLabs™
A Bureau Veritas Group Company
www.acmelab.com
Acme Analytical Laboratories (Vancouver) Ltd.
PHONE (604) 253-3158

Client: **Ocean Park Ventures**
303 - 750 West Pender Street
Vancouver BC V6C 2T7 CANADA

Project: Jesse Creek
Report Date: January 14, 2013

CERTIFICATE OF ANALYSIS VAN12005820.1

	Method	WGHT	G6	7AR	7AR	7AR	7AR	7AR	7AR	7AR	7AR	7AR	7AR	7AR	7AR	7AR	7AR	7AR	7AR	7AR	7AR
	Analyte	Wgt	Au	Mo	Cu	Pb	Zn	Ag	Ni	Co	Mn	Fe	As	Sr	Cd	Sb	Bi	Ca	P	Cr	Mg
	Unit	kg	ppm	%	%	%	%	gm/t	%	%	%	%	%	%	%	%	%	%	%	%	%
	MDL	0.01	0.005	0.001	0.001	0.01	0.01	2	0.001	0.001	0.01	0.01	0.01	0.001	0.001	0.001	0.01	0.01	0.001	0.001	0.01
1605679	Drill Core	3.46	<0.005	<0.001	<0.001	<0.01	<0.01	<2	0.002	0.002	0.04	2.94	<0.01	0.003	<0.001	<0.001	<0.01	2.73	0.050	0.002	0.98
1605680	Drill Core	5.15	<0.005	<0.001	<0.001	<0.01	<0.01	<2	0.001	0.002	0.02	3.20	<0.01	0.003	<0.001	<0.001	<0.01	0.99	0.054	0.002	1.10
1605681	Drill Core	6.08	<0.005	<0.001	<0.001	<0.01	<0.01	<2	0.002	0.002	0.02	3.23	<0.01	0.003	<0.001	<0.001	<0.01	0.62	0.057	0.002	1.11
1605682	Drill Core	6.18	<0.005	0.003	0.027	<0.01	<0.01	<2	0.001	0.002	0.01	2.64	<0.01	0.002	<0.001	<0.001	<0.01	1.00	0.062	0.002	0.94
1605683	Rock Pulp	0.10	0.841	0.049	1.111	<0.01	0.01	8	0.003	0.003	0.08	3.34	0.11	0.021	<0.001	0.001	<0.01	3.88	0.062	0.003	0.29
1605684	Drill Core	5.54	0.005	<0.001	0.024	<0.01	<0.01	<2	0.002	0.003	0.01	2.41	<0.01	0.002	<0.001	<0.001	<0.01	0.97	0.063	0.002	0.94
1605685	Drill Core	5.86	0.012	<0.001	0.048	<0.01	<0.01	<2	0.001	0.002	0.02	1.82	<0.01	0.002	<0.001	<0.001	<0.01	1.45	0.058	0.002	0.85
1605686	Drill Core	5.52	<0.005	<0.001	<0.001	<0.01	<0.01	<2	0.001	0.002	0.01	2.79	<0.01	0.002	<0.001	<0.001	<0.01	0.79	0.052	0.002	1.05
1605687	Drill Core	5.38	0.006	<0.001	<0.001	<0.01	<0.01	<2	0.002	0.002	0.02	3.31	<0.01	0.002	<0.001	<0.001	<0.01	0.80	0.053	0.002	1.09
1605688	Drill Core	5.97	<0.005	<0.001	<0.001	<0.01	<0.01	<2	0.001	0.001	0.01	2.34	<0.01	0.002	<0.001	<0.001	<0.01	0.79	0.052	0.002	1.19
1605689	Drill Core	3.27	<0.005	<0.001	<0.001	<0.01	<0.01	<2	0.001	0.002	0.01	2.63	<0.01	0.002	<0.001	<0.001	<0.01	0.94	0.061	0.002	1.01
1605690	Drill Core	5.83	<0.005	<0.001	<0.001	<0.01	<0.01	<2	0.001	0.002	0.01	3.10	<0.01	0.002	<0.001	<0.001	<0.01	0.99	0.052	0.002	0.89
1605691	Drill Core	2.69	<0.005	<0.001	<0.001	<0.01	<0.01	<2	0.002	0.002	0.01	3.17	<0.01	0.002	<0.001	<0.001	<0.01	0.84	0.048	0.001	0.98
1605692	Drill Core	2.51	<0.005	<0.001	<0.001	<0.01	<0.01	<2	0.002	0.002	0.01	3.12	<0.01	0.002	<0.001	<0.001	<0.01	0.77	0.048	0.002	1.01
1605693	Drill Core	5.27	<0.005	<0.001	<0.001	<0.01	<0.01	<2	0.001	0.002	0.02	2.79	<0.01	0.002	<0.001	<0.001	<0.01	0.73	0.049	0.002	1.06
1605694	Drill Core	5.84	<0.005	0.001	<0.001	<0.01	<0.01	<2	0.001	0.001	0.01	2.25	<0.01	0.002	<0.001	<0.001	<0.01	0.64	0.054	0.002	1.12
1605695	Drill Core	5.66	<0.005	<0.001	<0.001	<0.01	<0.01	<2	0.002	0.002	0.01	3.17	<0.01	0.002	<0.001	<0.001	<0.01	0.92	0.045	0.002	0.97
1605696	Drill Core	4.82	<0.005	<0.001	<0.001	<0.01	<0.01	<2	<0.001	<0.001	0.01	1.68	<0.01	0.003	<0.001	<0.001	<0.01	0.92	0.067	0.002	1.18
1605697	Drill Core	6.44	<0.005	<0.001	0.018	<0.01	<0.01	<2	0.001	0.001	0.01	2.11	<0.01	0.002	<0.001	<0.001	<0.01	0.80	0.057	0.002	1.09
1605698	Drill Core	5.95	<0.005	<0.001	<0.001	<0.01	<0.01	<2	0.001	<0.001	<0.01	1.76	<0.01	0.003	<0.001	<0.001	<0.01	1.05	0.061	0.002	1.03
1605699	Drill Core	5.99	<0.005	<0.001	<0.001	<0.01	<0.01	<2	0.001	<0.001	0.01	1.74	<0.01	0.004	<0.001	<0.001	<0.01	1.27	0.060	0.002	1.19
1605700	Rock Pulp	0.07	0.015	0.021	0.475	<0.01	<0.01	17	<0.001	<0.001	0.03	1.12	<0.01	0.022	<0.001	0.003	<0.01	1.27	0.019	0.001	0.06
1605701	Drill Core	5.25	<0.005	<0.001	0.001	<0.01	<0.01	<2	0.001	0.001	0.01	1.96	<0.01	0.002	<0.001	<0.001	<0.01	0.86	0.062	0.002	1.17
1605702	Drill Core	5.54	<0.005	<0.001	0.001	<0.01	<0.01	<2	0.002	0.004	0.01	2.33	<0.01	0.003	<0.001	<0.001	<0.01	0.81	0.046	0.002	1.26
1605703	Drill Core	7.21	<0.005	<0.001	<0.001	<0.01	<0.01	<2	0.001	<0.001	0.01	1.84	<0.01	0.004	<0.001	<0.001	<0.01	0.93	0.066	0.002	1.28
1605704	Drill Core	4.08	<0.005	<0.001	0.003	<0.01	<0.01	<2	0.001	<0.001	0.02	2.98	<0.01	0.003	<0.001	<0.001	<0.01	1.08	0.070	0.002	1.13
1605705	Rock	0.56	<0.005	<0.001	<0.001	<0.01	<0.01	<2	<0.001	<0.001	<0.01	0.04	<0.01	0.402	<0.001	<0.001	<0.01	33.37	<0.001	<0.001	2.18
1605706	Drill Core	6.02	<0.005	<0.001	0.034	<0.01	<0.01	<2	0.001	0.001	0.04	1.93	<0.01	0.002	<0.001	<0.001	<0.01	2.97	0.058	0.001	0.89
1605707	Drill Core	5.69	<0.005	<0.001	<0.001	<0.01	<0.01	<2	0.001	0.002	0.04	2.04	<0.01	0.003	<0.001	<0.001	<0.01	2.26	0.070	0.001	1.07
1605708	Drill Core	5.18	<0.005	<0.001	0.002	<0.01	<0.01	<2	<0.001	0.002	0.04	1.72	<0.01	0.003	<0.001	<0.001	<0.01	2.25	0.060	0.002	0.87

This report supersedes all previous preliminary and final reports with this file number dated prior to the date on this certificate. Signature indicates final approval; preliminary reports are unsigned and should be used for reference only.

AcmeLabs™
A Bureau Veritas Group Company
www.acmelab.com
Acme Analytical Laboratories (Vancouver) Ltd.
PHONE (604) 253-3158

Client: **Ocean Park Ventures**
303 - 750 West Pender Street
Vancouver BC V6C 2T7 CANADA

Project: Jesse Creek
Report Date: January 14, 2013

CERTIFICATE OF ANALYSIS VAN12005820.1

	Method	7AR	7AR	7AR	7AR	7AR	7AR
	Analyte	Al	Na	K	W	Hg	S
	Unit	%	%	%	%	%	%
	MDL	0.01	0.01	0.01	0.001	0.001	0.05
1605679	Drill Core	1.18	0.08	0.10	<0.001	<0.001	2.56
1605680	Drill Core	1.49	0.09	0.18	0.002	<0.001	2.62
1605681	Drill Core	1.22	0.07	0.13	<0.001	<0.001	2.82
1605682	Drill Core	1.06	0.08	0.11	<0.001	<0.001	2.07
1605683	Rock Pulp	0.93	0.08	0.20	0.002	<0.001	1.01
1605684	Drill Core	0.93	0.06	0.07	<0.001	<0.001	1.54
1605685	Drill Core	0.90	0.08	0.05	<0.001	<0.001	1.09
1605686	Drill Core	1.06	0.08	0.14	<0.001	<0.001	2.48
1605687	Drill Core	1.21	0.07	0.18	<0.001	<0.001	2.76
1605688	Drill Core	1.15	0.07	0.11	<0.001	<0.001	1.91
1605689	Drill Core	1.04	0.08	0.12	<0.001	<0.001	2.33
1605690	Drill Core	1.09	0.07	0.23	<0.001	<0.001	2.94
1605691	Drill Core	1.11	0.07	0.19	<0.001	<0.001	2.99
1605692	Drill Core	1.16	0.07	0.21	<0.001	<0.001	2.88
1605693	Drill Core	1.15	0.08	0.18	<0.001	<0.001	2.57
1605694	Drill Core	1.17	0.07	0.13	<0.001	<0.001	1.69
1605695	Drill Core	1.15	0.09	0.12	<0.001	<0.001	2.90
1605696	Drill Core	1.39	0.09	0.10	<0.001	<0.001	0.37
1605697	Drill Core	1.14	0.08	0.08	<0.001	<0.001	1.19
1605698	Drill Core	1.42	0.12	0.10	<0.001	<0.001	0.91
1605699	Drill Core	1.71	0.13	0.13	<0.001	<0.001	0.93
1605700	Rock Pulp	0.46	0.03	0.34	<0.001	<0.001	0.96
1605701	Drill Core	1.18	0.09	0.09	<0.001	<0.001	1.18
1605702	Drill Core	1.48	0.13	0.11	<0.001	<0.001	1.48
1605703	Drill Core	1.68	0.13	0.13	<0.001	<0.001	0.88
1605704	Drill Core	1.42	0.08	0.14	<0.001	<0.001	0.70
1605705	Rock	0.04	<0.01	<0.01	<0.001	<0.001	0.09
1605706	Drill Core	1.39	0.09	0.17	<0.001	<0.001	0.35
1605707	Drill Core	1.47	0.11	0.12	<0.001	<0.001	0.72
1605708	Drill Core	1.41	0.10	0.16	<0.001	<0.001	0.51

This report supersedes all previous preliminary and final reports with this file number dated prior to the date on this certificate. Signature indicates final approval; preliminary reports are unsigned and should be used for reference only.

AcmeLabs™
A Bureau Veritas Group Company
Acme Analytical Laboratories (Vancouver) Ltd.
www.acmelab.com
PHONE (604) 253-3158

Client: **Ocean Park Ventures**
303 - 750 West Pender Street
Vancouver BC V6C 2T7 CANADA

Project: Jesse Creek
Report Date: January 14, 2013

CERTIFICATE OF ANALYSIS VAN12005820.1

	Method	WGHT	G6	7AR	7AR	7AR	7AR	7AR	7AR	7AR	7AR	7AR	7AR	7AR	7AR	7AR	7AR	7AR	7AR	7AR	7AR
	Analyte	Wgt	Au	Mo	Cu	Pb	Zn	Ag	Ni	Co	Mn	Fe	As	Sr	Cd	Sb	Bi	Ca	P	Cr	Mg
	Unit	kg	ppm	%	%	%	%	gm/t	%	%	%	%	%	%	%	%	%	%	%	%	%
	MDL	0.01	0.005	0.001	0.001	0.01	0.01	2	0.001	0.001	0.01	0.01	0.01	0.001	0.001	0.001	0.01	0.01	0.001	0.001	0.01
1605709	Drill Core	3.06	<0.005	<0.001	0.008	<0.01	<0.01	<2	0.001	0.002	0.04	2.20	<0.01	0.004	<0.001	<0.001	<0.01	3.61	0.055	0.001	0.90
1605710	Drill Core	3.12	<0.005	<0.001	0.016	<0.01	<0.01	<2	0.001	0.002	0.04	2.02	<0.01	0.003	<0.001	<0.001	<0.01	3.26	0.059	0.002	0.92
1605711	Drill Core	5.04	<0.005	<0.001	0.008	<0.01	0.01	<2	0.001	0.001	0.05	1.90	<0.01	0.003	<0.001	<0.001	<0.01	3.52	0.087	0.002	1.10
1605712	Drill Core	5.16	<0.005	<0.001	0.003	<0.01	<0.01	<2	0.001	<0.001	0.04	2.02	<0.01	0.004	<0.001	<0.001	<0.01	2.98	0.066	0.002	1.06
1605713	Drill Core	3.71	0.006	<0.001	0.003	<0.01	<0.01	<2	<0.001	<0.001	0.04	1.49	<0.01	0.013	<0.001	<0.001	<0.01	4.12	0.066	0.002	0.81
1605714	Drill Core	3.56	<0.005	<0.001	0.002	<0.01	<0.01	<2	<0.001	<0.001	0.03	2.54	<0.01	0.005	<0.001	<0.001	<0.01	2.57	0.072	0.002	0.73
1605715	Drill Core	4.53	<0.005	<0.001	0.013	<0.01	<0.01	<2	0.001	<0.001	0.03	1.72	<0.01	0.010	<0.001	<0.001	<0.01	3.59	0.068	0.002	1.14
1605716	Rock Pulp	0.07	0.016	0.022	0.479	<0.01	<0.01	17	<0.001	<0.001	0.03	1.14	<0.01	0.023	<0.001	0.004	<0.01	1.29	0.019	0.001	0.06
1605717	Drill Core	5.64	<0.005	<0.001	0.002	<0.01	<0.01	<2	<0.001	<0.001	0.02	1.08	<0.01	0.002	<0.001	<0.001	<0.01	2.04	0.075	0.002	0.78
1605718	Drill Core	4.99	<0.005	<0.001	<0.001	<0.01	<0.01	<2	<0.001	<0.001	0.03	2.23	<0.01	0.003	<0.001	<0.001	<0.01	1.55	0.064	0.002	0.67
1605719	Drill Core	4.12	<0.005	<0.001	0.002	<0.01	<0.01	<2	<0.001	<0.001	0.02	2.43	<0.01	0.004	<0.001	<0.001	<0.01	1.42	0.075	0.002	0.36
1605720	Drill Core	6.16	<0.005	<0.001	0.002	<0.01	<0.01	<2	<0.001	<0.001	0.02	1.97	<0.01	0.005	<0.001	<0.001	<0.01	1.76	0.073	0.002	0.44
1605721	Drill Core	4.92	<0.005	<0.001	0.002	<0.01	<0.01	<2	<0.001	<0.001	0.03	1.13	<0.01	0.004	<0.001	<0.001	<0.01	2.21	0.064	0.002	0.38
1605722	Drill Core	5.81	<0.005	<0.001	0.001	<0.01	<0.01	<2	<0.001	<0.001	0.02	1.28	<0.01	0.003	<0.001	<0.001	<0.01	1.65	0.072	0.001	0.41
1605723	Drill Core	3.71	<0.005	<0.001	0.003	<0.01	<0.01	<2	<0.001	<0.001	0.02	0.84	<0.01	0.003	<0.001	<0.001	<0.01	1.21	0.067	0.001	0.40
1605724	Drill Core	2.60	<0.005	<0.001	<0.001	<0.01	<0.01	<2	<0.001	<0.001	0.02	0.92	<0.01	0.002	<0.001	<0.001	<0.01	1.49	0.072	0.001	0.64
1605725	Drill Core	2.17	<0.005	<0.001	0.002	<0.01	<0.01	<2	<0.001	<0.001	0.02	1.02	<0.01	0.002	<0.001	<0.001	<0.01	1.46	0.066	0.002	0.69
1605726	Drill Core	4.10	<0.005	<0.001	0.002	<0.01	<0.01	<2	<0.001	<0.001	0.03	1.99	<0.01	0.010	<0.001	<0.001	<0.01	4.28	0.069	0.001	0.41
1605727	Drill Core	5.82	<0.005	<0.001	0.003	<0.01	<0.01	<2	<0.001	<0.001	0.02	1.76	<0.01	0.005	<0.001	<0.001	<0.01	1.77	0.077	0.002	0.20
1605728	Drill Core	3.90	<0.005	<0.001	0.003	<0.01	<0.01	<2	<0.001	<0.001	0.02	1.59	<0.01	0.004	<0.001	<0.001	<0.01	1.79	0.075	0.001	0.33
1605729	Drill Core	5.87	<0.005	<0.001	0.002	<0.01	<0.01	<2	<0.001	<0.001	0.02	1.76	<0.01	0.004	<0.001	<0.001	<0.01	1.79	0.077	0.002	0.26
1605730	Drill Core	5.95	<0.005	<0.001	0.001	<0.01	<0.01	<2	<0.001	<0.001	0.02	1.61	<0.01	0.003	<0.001	<0.001	<0.01	1.37	0.076	0.002	0.19
1605731	Rock Pulp	0.06	0.870	0.047	1.111	<0.01	0.01	7	0.003	0.003	0.07	3.20	0.10	0.020	<0.001	0.001	<0.01	3.70	0.061	0.003	0.28
1605732	Drill Core	6.69	<0.005	<0.001	0.002	<0.01	<0.01	<2	<0.001	<0.001	0.02	1.86	<0.01	0.003	<0.001	<0.001	<0.01	1.54	0.075	0.002	0.19
1605733	Drill Core	4.97	<0.005	<0.001	<0.001	<0.01	<0.01	<2	<0.001	<0.001	0.03	1.92	<0.01	0.004	<0.001	<0.001	<0.01	1.92	0.077	0.002	0.48
1605734	Drill Core	5.77	<0.005	<0.001	<0.001	<0.01	<0.01	<2	0.001	0.001	0.04	1.48	<0.01	0.003	<0.001	<0.001	<0.01	3.55	0.072	0.002	1.11
1605735	Drill Core	5.68	<0.005	<0.001	0.001	<0.01	<0.01	<2	0.001	<0.001	0.05	2.55	<0.01	0.008	<0.001	<0.001	<0.01	3.78	0.070	0.002	0.87
1605736	Drill Core	5.82	<0.005	<0.001	0.001	<0.01	<0.01	<2	<0.001	<0.001	0.02	2.47	<0.01	0.004	<0.001	<0.001	<0.01	1.28	0.074	0.003	0.29
1605737	Rock	0.61	<0.005	<0.001	<0.001	<0.01	<0.01	<2	<0.001	<0.001	<0.01	0.04	<0.01	0.354	<0.001	<0.001	<0.01	33.29	<0.001	<0.001	1.83
1605738	Drill Core	5.85	<0.005	<0.001	0.002	<0.01	<0.01	<2	<0.001	<0.001	0.02	2.40	<0.01	0.003	<0.001	<0.001	<0.01	1.31	0.077	0.002	0.24

This report supersedes all previous preliminary and final reports with this file number dated prior to the date on this certificate. Signature indicates final approval; preliminary reports are unsigned and should be used for reference only.

AcmeLabs™
A Bureau Veritas Group Company
www.acmelab.com
Acme Analytical Laboratories (Vancouver) Ltd.
PHONE (604) 253-3158

Client: **Ocean Park Ventures**
303 - 750 West Pender Street
Vancouver BC V6C 2T7 CANADA

Project: Jesse Creek
Report Date: January 14, 2013

CERTIFICATE OF ANALYSIS VAN12005820.1

	Method	7AR	7AR	7AR	7AR	7AR	7AR
	Analyte	Al	Na	K	W	Hg	S
	Unit	%	%	%	%	%	%
	MDL	0.01	0.01	0.01	0.001	0.001	0.05
1605709	Drill Core	1.54	0.07	0.19	<0.001	<0.001	1.35
1605710	Drill Core	1.56	0.08	0.19	<0.001	<0.001	1.21
1605711	Drill Core	1.55	0.10	0.13	<0.001	<0.001	0.77
1605712	Drill Core	1.66	0.08	0.11	<0.001	<0.001	<0.05
1605713	Drill Core	1.12	0.09	0.07	<0.001	<0.001	<0.05
1605714	Drill Core	1.33	0.09	0.12	<0.001	<0.001	<0.05
1605715	Drill Core	1.28	0.10	0.05	<0.001	<0.001	0.07
1605716	Rock Pulp	0.51	0.03	0.37	<0.001	<0.001	0.95
1605717	Drill Core	0.94	0.11	0.09	<0.001	<0.001	<0.05
1605718	Drill Core	1.19	0.12	0.11	<0.001	<0.001	<0.05
1605719	Drill Core	1.22	0.13	0.15	<0.001	<0.001	<0.05
1605720	Drill Core	1.27	0.11	0.08	<0.001	<0.001	0.06
1605721	Drill Core	1.36	0.10	0.08	<0.001	<0.001	0.08
1605722	Drill Core	1.03	0.12	0.07	<0.001	<0.001	<0.05
1605723	Drill Core	0.96	0.17	0.06	<0.001	<0.001	0.06
1605724	Drill Core	0.80	0.13	0.02	<0.001	<0.001	<0.05
1605725	Drill Core	0.91	0.15	0.02	<0.001	<0.001	<0.05
1605726	Drill Core	1.34	0.08	0.11	<0.001	<0.001	0.41
1605727	Drill Core	1.26	0.12	0.07	<0.001	<0.001	0.13
1605728	Drill Core	1.33	0.09	0.08	<0.001	<0.001	0.10
1605729	Drill Core	1.31	0.09	0.09	<0.001	<0.001	<0.05
1605730	Drill Core	0.99	0.12	0.09	<0.001	<0.001	<0.05
1605731	Rock Pulp	0.97	0.08	0.22	0.001	<0.001	1.03
1605732	Drill Core	1.11	0.16	0.14	<0.001	<0.001	<0.05
1605733	Drill Core	1.42	0.10	0.09	<0.001	<0.001	<0.05
1605734	Drill Core	1.35	0.13	0.04	<0.001	<0.001	0.11
1605735	Drill Core	2.95	0.06	0.11	<0.001	<0.001	0.09
1605736	Drill Core	1.08	0.15	0.15	<0.001	<0.001	0.14
1605737	Rock	0.05	<0.01	<0.01	<0.001	<0.001	0.06
1605738	Drill Core	1.16	0.15	0.17	<0.001	<0.001	0.15

This report supersedes all previous preliminary and final reports with this file number dated prior to the date on this certificate. Signature indicates final approval; preliminary reports are unsigned and should be used for reference only.

AcmeLabs™
A Bureau Veritas Group Company
Acme Analytical Laboratories (Vancouver) Ltd.
www.acmelab.com
PHONE (604) 253-3158

Client: **Ocean Park Ventures**
303 - 750 West Pender Street
Vancouver BC V6C 2T7 CANADA

Project: Jesse Creek
Report Date: January 14, 2013

CERTIFICATE OF ANALYSIS VAN12005820.1

	Method	WGHT	G6	7AR	7AR	7AR	7AR	7AR	7AR	7AR	7AR	7AR	7AR	7AR	7AR	7AR	7AR	7AR	7AR	7AR	7AR
	Analyte	Wgt	Au	Mo	Cu	Pb	Zn	Ag	Ni	Co	Mn	Fe	As	Sr	Cd	Sb	Bi	Ca	P	Cr	Mg
	Unit	kg	ppm	%	%	%	%	gm/t	%	%	%	%	%	%	%	%	%	%	%	%	%
	MDL	0.01	0.005	0.001	0.001	0.01	0.01	2	0.001	0.001	0.01	0.01	0.01	0.001	0.001	0.001	0.01	0.01	0.001	0.001	0.01
1605739	Drill Core	5.14	<0.005	<0.001	0.001	<0.01	<0.01	<2	<0.001	<0.001	0.02	2.25	<0.01	0.003	<0.001	<0.001	<0.01	1.21	0.074	0.002	0.18
1605740	Drill Core	5.44	<0.005	<0.001	<0.001	<0.01	<0.01	<2	<0.001	<0.001	0.02	2.66	<0.01	0.003	<0.001	<0.001	<0.01	1.34	0.073	0.003	0.29
1605741	Drill Core	5.73	<0.005	<0.001	0.002	<0.01	<0.01	<2	<0.001	<0.001	0.02	2.56	<0.01	0.004	<0.001	<0.001	<0.01	2.14	0.075	0.002	0.41
1605742	Drill Core	6.24	<0.005	<0.001	<0.001	<0.01	<0.01	<2	<0.001	<0.001	0.02	2.57	<0.01	0.004	<0.001	<0.001	<0.01	1.60	0.072	0.003	0.35
1605743	Drill Core	4.50	<0.005	<0.001	<0.001	<0.01	<0.01	<2	<0.001	<0.001	0.02	2.52	<0.01	0.003	<0.001	<0.001	<0.01	1.39	0.075	0.003	0.22
1605744	Drill Core	5.92	<0.005	<0.001	<0.001	<0.01	<0.01	<2	<0.001	<0.001	0.02	2.18	<0.01	0.003	<0.001	<0.001	<0.01	1.42	0.074	0.002	0.17
1605745	Drill Core	5.04	<0.005	<0.001	<0.001	<0.01	<0.01	<2	<0.001	<0.001	0.02	2.17	<0.01	0.003	<0.001	<0.001	<0.01	1.58	0.072	0.002	0.23
1605746	Drill Core	5.36	<0.005	<0.001	0.001	<0.01	<0.01	<2	<0.001	<0.001	0.02	1.77	<0.01	0.004	<0.001	<0.001	<0.01	2.54	0.071	0.002	0.49
1605747	Drill Core	4.09	<0.005	<0.001	0.001	<0.01	<0.01	<2	0.001	<0.001	0.02	2.06	<0.01	0.003	<0.001	<0.001	<0.01	1.82	0.073	0.002	0.42
1605748	Rock	0.73	<0.005	<0.001	<0.001	<0.01	<0.01	<2	<0.001	<0.001	<0.01	0.04	<0.01	0.497	<0.001	<0.001	<0.01	35.18	<0.001	<0.001	1.95
1605749	Drill Core	4.52	<0.005	0.003	0.003	<0.01	<0.01	<2	0.001	<0.001	0.03	2.39	<0.01	0.004	<0.001	<0.001	<0.01	1.56	0.064	0.003	1.19
1605750	Drill Core	4.92	<0.005	0.003	0.003	<0.01	<0.01	<2	0.001	0.001	0.04	2.42	<0.01	0.005	<0.001	<0.001	<0.01	3.54	0.067	0.002	0.80
1605751	Drill Core	5.19	<0.005	<0.001	0.002	<0.01	<0.01	<2	0.001	<0.001	0.04	2.43	<0.01	0.004	<0.001	<0.001	<0.01	2.79	0.067	0.002	0.65

This report supersedes all previous preliminary and final reports with this file number dated prior to the date on this certificate. Signature indicates final approval; preliminary reports are unsigned and should be used for reference only.

AcmeLabs™
A Bureau Veritas Group Company
Acme Analytical Laboratories (Vancouver) Ltd.
PHONE (604) 253-3158
www.acmelab.com

Client: **Ocean Park Ventures**
303 - 750 West Pender Street
Vancouver BC V6C 2T7 CANADA

Project: Jesse Creek
Report Date: January 14, 2013

CERTIFICATE OF ANALYSIS VAN12005820.1

	Method	7AR	7AR	7AR	7AR	7AR	7AR
	Analyte	Al	Na	K	W	Hg	S
	Unit	%	%	%	%	%	%
	MDL	0.01	0.01	0.01	0.001	0.001	0.05
1605739	Drill Core	0.96	0.13	0.14	<0.001	<0.001	0.06
1605740	Drill Core	0.97	0.11	0.13	<0.001	<0.001	<0.05
1605741	Drill Core	1.49	0.12	0.15	<0.001	<0.001	0.24
1605742	Drill Core	1.24	0.14	0.17	<0.001	<0.001	0.11
1605743	Drill Core	1.16	0.14	0.16	<0.001	<0.001	0.08
1605744	Drill Core	1.03	0.11	0.13	<0.001	<0.001	0.05
1605745	Drill Core	1.17	0.12	0.13	<0.001	<0.001	0.14
1605746	Drill Core	1.59	0.10	0.10	<0.001	<0.001	0.41
1605747	Drill Core	1.61	0.14	0.13	<0.001	<0.001	0.42
1605748	Rock	0.04	<0.01	<0.01	<0.001	<0.001	0.11
1605749	Drill Core	1.89	0.08	0.14	<0.001	<0.001	1.12
1605750	Drill Core	1.79	0.06	0.10	<0.001	<0.001	1.50
1605751	Drill Core	1.80	0.07	0.11	<0.001	<0.001	0.47

This report supersedes all previous preliminary and final reports with this file number dated prior to the date on this certificate. Signature indicates final approval; preliminary reports are unsigned and should be used for reference only.

AcmeLabs™
A Bureau Veritas Group Company
www.acmelab.com
Acme Analytical Laboratories (Vancouver) Ltd.
PHONE (604) 253-3158

Client: **Ocean Park Ventures**
303 - 750 West Pender Street
Vancouver BC V6C 2T7 CANADA

Project: Jesse Creek
Report Date: January 14, 2013

QUALITY CONTROL REPORT VAN12005820.1

	Method	WGHT	G6	7AR	7AR	7AR	7AR	7AR	7AR	7AR	7AR	7AR	7AR	7AR	7AR	7AR	7AR	7AR	7AR	7AR	7AR
	Analyte	Wgt	Au	Mo	Cu	Pb	Zn	Ag	Ni	Co	Mn	Fe	As	Sr	Cd	Sb	Bi	Ca	P	Cr	Mg
	Unit	kg	ppm	%	%	%	%	gm/t	%	%	%	%	%	%	%	%	%	%	%	%	%
	MDL	0.01	0.005	0.001	0.001	0.01	0.01	2	0.001	0.001	0.01	0.01	0.01	0.001	0.001	0.001	0.01	0.01	0.001	0.001	0.01
Pulp Duplicates																					
1605656	Rock	0.89	<0.005	<0.001	<0.001	<0.01	<0.01	<2	<0.001	<0.001	<0.01	0.03	<0.01	0.526	<0.001	<0.001	<0.01	34.85	0.011	<0.001	1.99
REP 1605656	QC		<0.005																		
1605669	Drill Core	3.09	<0.005	<0.001	<0.001	<0.01	<0.01	<2	0.001	0.002	0.02	3.25	<0.01	0.003	<0.001	<0.001	<0.01	1.10	0.079	0.002	1.28
REP 1605669	QC			<0.001	<0.001	<0.01	<0.01	<2	0.001	0.002	0.02	3.24	<0.01	0.003	<0.001	<0.001	<0.01	1.08	0.076	0.002	1.26
1605690	Drill Core	5.83	<0.005	<0.001	<0.001	<0.01	<0.01	<2	0.001	0.002	0.01	3.10	<0.01	0.002	<0.001	<0.001	<0.01	0.99	0.052	0.002	0.89
REP 1605690	QC		<0.005																		
1605704	Drill Core	4.08	<0.005	<0.001	0.003	<0.01	<0.01	<2	0.001	<0.001	0.02	2.98	<0.01	0.003	<0.001	<0.001	<0.01	1.08	0.070	0.002	1.13
REP 1605704	QC			<0.001	0.003	<0.01	<0.01	<2	0.001	<0.001	0.02	2.99	<0.01	0.003	<0.001	<0.001	<0.01	1.08	0.068	0.002	1.12
1605724	Drill Core	2.60	<0.005	<0.001	<0.001	<0.01	<0.01	<2	<0.001	<0.001	0.02	0.92	<0.01	0.002	<0.001	<0.001	<0.01	1.49	0.072	0.001	0.64
REP 1605724	QC		<0.005																		
1605746	Drill Core	5.36	<0.005	<0.001	0.001	<0.01	<0.01	<2	<0.001	<0.001	0.02	1.77	<0.01	0.004	<0.001	<0.001	<0.01	2.54	0.071	0.002	0.49
REP 1605746	QC			<0.001	0.001	<0.01	<0.01	<2	0.001	<0.001	0.02	1.75	<0.01	0.004	<0.001	<0.001	<0.01	2.50	0.071	0.002	0.49
1605751	Drill Core	5.19	<0.005	<0.001	0.002	<0.01	<0.01	<2	0.001	<0.001	0.04	2.43	<0.01	0.004	<0.001	<0.001	<0.01	2.79	0.067	0.002	0.65
REP 1605751	QC		<0.005																		
Core Reject Duplicates																					
1605680	Drill Core	5.15	<0.005	<0.001	<0.001	<0.01	<0.01	<2	0.001	0.002	0.02	3.20	<0.01	0.003	<0.001	<0.001	<0.01	0.99	0.054	0.002	1.10
DUP 1605680	QC		<0.005	<0.001	<0.001	<0.01	<0.01	<2	0.001	0.002	0.02	3.08	<0.01	0.002	<0.001	<0.001	<0.01	0.96	0.056	0.002	1.07
1605714	Drill Core	3.56	<0.005	<0.001	0.002	<0.01	<0.01	<2	<0.001	<0.001	0.03	2.54	<0.01	0.005	<0.001	<0.001	<0.01	2.57	0.072	0.002	0.73
DUP 1605714	QC		<0.005	<0.001	0.002	<0.01	<0.01	<2	<0.001	<0.001	0.03	2.56	<0.01	0.005	<0.001	<0.001	<0.01	2.61	0.073	0.002	0.75
1605748	Rock	0.73	<0.005	<0.001	<0.001	<0.01	<0.01	<2	<0.001	<0.001	<0.01	0.04	<0.01	0.497	<0.001	<0.001	<0.01	35.18	<0.001	<0.001	1.95
DUP 1605748	QC		<0.005	<0.001	<0.001	<0.01	<0.01	<2	<0.001	<0.001	<0.01	0.04	<0.01	0.499	<0.001	<0.001	<0.01	35.29	<0.001	<0.001	1.97
Reference Materials																					
STD CDN-ME-14A	Standard			0.001	1.233	0.50	3.09	45	0.002	0.018	0.06	18.41	<0.01	<0.001	0.009	0.003	<0.01	0.27	0.016	0.002	0.92
STD CDN-ME-9A	Standard			<0.001	0.667	<0.01	<0.01	2	0.918	0.017	0.07	12.10	<0.01	0.006	<0.001	<0.001	<0.01	1.49	0.059	0.015	2.90
STD CDN-ME-9A	Standard			<0.001	0.648	<0.01	<0.01	4	0.915	0.017	0.07	11.53	<0.01	0.006	<0.001	<0.001	<0.01	1.35	0.059	0.014	2.75
STD CDN-ME-14A	Standard			0.001	1.245	0.48	3.02	45	0.002	0.017	0.06	17.27	0.01	<0.001	0.009	0.003	0.01	0.30	0.012	0.003	0.86
STD CDN-ME-14A	Standard			0.002	1.262	0.49	3.03	44	0.002	0.018	0.06	17.54	<0.01	<0.001	0.009	0.003	<0.01	0.30	0.014	0.002	0.85
STD CDN-ME-9A	Standard			<0.001	0.650	<0.01	<0.01	4	0.924	0.017	0.06	11.68	<0.01	0.006	<0.001	<0.001	<0.01	1.32	0.060	0.014	2.76

This report supersedes all previous preliminary and final reports with this file number dated prior to the date on this certificate. Signature indicates final approval; preliminary reports are unsigned and should be used for reference only.

AcmeLabs™
A Bureau Veritas Group Company
www.acmelab.com
Acme Analytical Laboratories (Vancouver) Ltd.
PHONE (604) 253-3158

Client: **Ocean Park Ventures**
303 - 750 West Pender Street
Vancouver BC V6C 2T7 CANADA

Project: Jesse Creek
Report Date: January 14, 2013

QUALITY CONTROL REPORT VAN12005820.1

	Method	7AR	7AR	7AR	7AR	7AR	7AR
	Analyte	Al	Na	K	W	Hg	S
	Unit	%	%	%	%	%	%
	MDL	0.01	0.01	0.01	0.001	0.001	0.05
Pulp Duplicates							
1605656	Rock	<0.01	<0.01	<0.01	<0.001	<0.001	0.14
REP 1605656	QC						
1605669	Drill Core	1.58	0.11	0.18	<0.001	<0.001	2.68
REP 1605669	QC	1.58	0.11	0.18	<0.001	<0.001	2.70
1605690	Drill Core	1.09	0.07	0.23	<0.001	<0.001	2.94
REP 1605690	QC						
1605704	Drill Core	1.42	0.08	0.14	<0.001	<0.001	0.70
REP 1605704	QC	1.41	0.08	0.14	<0.001	<0.001	0.70
1605724	Drill Core	0.80	0.13	0.02	<0.001	<0.001	<0.05
REP 1605724	QC						
1605746	Drill Core	1.59	0.10	0.10	<0.001	<0.001	0.41
REP 1605746	QC	1.59	0.11	0.10	<0.001	<0.001	0.40
1605751	Drill Core	1.80	0.07	0.11	<0.001	<0.001	0.47
REP 1605751	QC						
Core Reject Duplicates							
1605680	Drill Core	1.49	0.09	0.18	0.002	<0.001	2.62
DUP 1605680	QC	1.36	0.08	0.17	0.001	<0.001	2.61
1605714	Drill Core	1.33	0.09	0.12	<0.001	<0.001	<0.05
DUP 1605714	QC	1.39	0.08	0.12	<0.001	<0.001	<0.05
1605748	Rock	0.04	<0.01	<0.01	<0.001	<0.001	0.11
DUP 1605748	QC	0.04	<0.01	<0.01	<0.001	<0.001	0.09
Reference Materials							
STD CDN-ME-14A	Standard	1.21	0.03	0.38	0.003	<0.001	17.13
STD CDN-ME-9A	Standard	2.36	0.35	0.19	0.001	<0.001	3.43
STD CDN-ME-9A	Standard	2.26	0.33	0.19	<0.001	<0.001	3.26
STD CDN-ME-14A	Standard	1.22	0.04	0.41	0.001	<0.001	16.82
STD CDN-ME-14A	Standard	1.17	0.03	0.38	<0.001	<0.001	16.80
STD CDN-ME-9A	Standard	2.20	0.31	0.19	<0.001	<0.001	3.41

This report supersedes all previous preliminary and final reports with this file number dated prior to the date on this certificate. Signature indicates final approval; preliminary reports are unsigned and should be used for reference only.

AcmeLabs™
A Bureau Veritas Group Company
www.acmelab.com
Acme Analytical Laboratories (Vancouver) Ltd.
PHONE (604) 253-3158

Client: **Ocean Park Ventures**
303 - 750 West Pender Street
Vancouver BC V6C 2T7 CANADA

Project: Jesse Creek
Report Date: January 14, 2013

QUALITY CONTROL REPORT VAN12005820.1

		WGHT	G6	7AR	7AR	7AR	7AR	7AR	7AR	7AR	7AR	7AR	7AR	7AR	7AR	7AR	7AR	7AR	7AR	7AR	7AR
		Wgt	Au	Mo	Cu	Pb	Zn	Ag	Ni	Co	Mn	Fe	As	Sr	Cd	Sb	Bi	Ca	P	Cr	Mg
		kg	ppm	%	%	%	%	gm/t	%	%	%	%	%	%	%	%	%	%	%	%	%
		0.01	0.005	0.001	0.001	0.01	0.01	2	0.001	0.001	0.01	0.01	0.01	0.001	0.001	0.001	0.01	0.01	0.001	0.001	0.01
STD OXG99	Standard		0.940																		
STD OXG99	Standard		0.953																		
STD OXG99	Standard		0.958																		
STD OXG99	Standard		0.955																		
STD OXK94	Standard		3.407																		
STD OXK94	Standard		3.401																		
STD OXK94	Standard		3.385																		
STD OXG99 Expected			0.932																		
STD OXK94 Expected			3.562																		
STD CDN-ME-14A Expected					1.221	0.495	3.1	42	0.002	0.0174	0.06	17.56	0.01		0.009		0.01	0.305	0.013	0.002	0.8835
STD CDN-ME-9A Expected					0.654		0.01		0.912	0.017	0.067	11.7		0.0063				1.4	0.059	0.014	2.82
BLK	Blank		<0.005																		
BLK	Blank		<0.005																		
BLK	Blank		<0.005																		
BLK	Blank		<0.005																		
BLK	Blank		<0.005																		
BLK	Blank		<0.005																		
BLK	Blank		<0.005																		
BLK	Blank			<0.001	<0.001	<0.01	<0.01	<2	<0.001	<0.001	<0.01	<0.01	<0.01	<0.001	<0.001	<0.001	<0.01	<0.01	<0.001	<0.001	<0.01
BLK	Blank			<0.001	<0.001	<0.01	<0.01	<2	<0.001	<0.001	<0.01	<0.01	<0.01	<0.001	<0.001	<0.001	<0.01	<0.01	<0.001	<0.001	<0.01
BLK	Blank			<0.001	<0.001	<0.01	<0.01	<2	<0.001	<0.001	<0.01	<0.01	<0.01	<0.001	<0.001	<0.001	<0.01	<0.01	<0.001	<0.001	<0.01
Prep Wash																					
G1	Prep Blank		<0.005	<0.001	<0.001	<0.01	<0.01	<2	<0.001	<0.001	0.06	2.34	<0.01	0.008	<0.001	0.002	<0.01	0.69	0.078	<0.001	0.55
G1	Prep Blank		<0.005	<0.001	<0.001	<0.01	<0.01	<2	<0.001	<0.001	0.06	2.20	<0.01	0.008	<0.001	<0.001	<0.01	0.71	0.079	<0.001	0.55

This report supersedes all previous preliminary and final reports with this file number dated prior to the date on this certificate. Signature indicates final approval; preliminary reports are unsigned and should be used for reference only.

AcmeLabs™
A Bureau Veritas Group Company
www.acmelab.com
Acme Analytical Laboratories (Vancouver) Ltd.
PHONE (604) 253-3158

Client: **Ocean Park Ventures**
303 - 750 West Pender Street
Vancouver BC V6C 2T7 CANADA

Project: Jesse Creek
Report Date: January 14, 2013

QUALITY CONTROL REPORT VAN12005820.1

		7AR Al % 0.01	7AR Na % 0.01	7AR K % 0.01	7AR W % 0.001	7AR Hg % 0.001	7AR S % 0.05
STD OXG99	Standard						
STD OXG99	Standard						
STD OXG99	Standard						
STD OXG99	Standard						
STD OXK94	Standard						
STD OXK94	Standard						
STD OXK94	Standard						
STD OXG99 Expected							
STD OXK94 Expected							
STD CDN-ME-14A Expected		1.09	0.032	0.35			16.75
STD CDN-ME-9A Expected		2.2	0.32	0.19			3.46
BLK	Blank						
BLK	Blank						
BLK	Blank						
BLK	Blank						
BLK	Blank						
BLK	Blank						
BLK	Blank						
BLK	Blank	<0.01	<0.01	<0.01	0.002	<0.001	<0.05
BLK	Blank	<0.01	<0.01	<0.01	<0.001	<0.001	<0.05
BLK	Blank	<0.01	<0.01	<0.01	<0.001	<0.001	<0.05
Prep Wash							
G1	Prep Blank	1.04	0.16	0.53	0.001	<0.001	<0.05
G1	Prep Blank	1.05	0.16	0.53	<0.001	<0.001	<0.05

This report supersedes all previous preliminary and final reports with this file number dated prior to the date on this certificate. Signature indicates final approval; preliminary reports are unsigned and should be used for reference only.

AcmeLabs™
A Bureau Veritas Group Company

www.acmelab.com

Acme Analytical Laboratories (Vancouver) Ltd.

PHONE (604) 253-3158

Client: **Ocean Park Ventures**
303 - 750 West Pender Street
Vancouver BC V6C 2T7 CANADA

Submitted By: Chris Taylor
Receiving Lab: Canada-Vancouver
Received: December 14, 2012
Report Date: January 10, 2013

CERTIFICATE OF ANALYSIS VAN12005824.1

CLIENT JOB INFORMATION

Project: Jesse Creek
Shipment ID:
P.O. Number
Number of Samples: 150

SAMPLE PREPARATION AND ANALYTICAL PROCEDURES

Method Code	Number of Samples	Code Description	Test Wgt (g)	Report Status	Lab
R200-250	142	Crush, split and pulverize 250 g rock to 200 mesh			VAN
ASSAY2	149	lead collection fire-assay fusion -AAS finish + 7AR	30	Completed	VAN

SAMPLE DISPOSAL

STOR-PLP	Store After 90 days Invoice for Storage
DISP-RJT	Dispose of Reject After 90 days

Acme does not accept responsibility for samples left at the laboratory after 90 days without prior written instructions for sample storage or return.

ADDITIONAL COMMENTS

Invoice To: Ocean Park Ventures
303 - 750 West Pender Street
Vancouver BC V6C 2T7
CANADA

CC: Andrew Wilkins
Lucia Theny

BRITISH COLUMBIA CERTIFIED ASSAYER
CLARENCE LEONG
GENERAL MANAGER

This report supersedes all previous preliminary and final reports with this file number dated prior to the date on this certificate. Signature indicates final approval; preliminary reports are unsigned and should be used for reference only.
All results are considered the confidential property of the client. Acme assumes the liabilities for actual cost of analysis only. Results apply to samples as submitted.
"*" asterisk indicates that an analytical result could not be provided due to unusually high levels of interference from other elements.

AcmeLabs™
A Bureau Veritas Group Company
Acme Analytical Laboratories (Vancouver) Ltd.
www.acmelab.com
PHONE (604) 253-3158

Client: **Ocean Park Ventures**
303 - 750 West Pender Street
Vancouver BC V6C 2T7 CANADA

Project: Jesse Creek
Report Date: January 10, 2013

CERTIFICATE OF ANALYSIS VAN12005824.1

	Method	WGHT	G6	7AR	7AR	7AR	7AR	7AR	7AR	7AR	7AR	7AR	7AR	7AR	7AR	7AR	7AR	7AR	7AR	7AR	7AR
	Analyte	Wgt	Au	Mo	Cu	Pb	Zn	Ag	Ni	Co	Mn	Fe	As	Sr	Cd	Sb	Bi	Ca	P	Cr	Mg
	Unit	kg	ppm	%	%	%	%	gm/t	%	%	%	%	%	%	%	%	%	%	%	%	%
	MDL	0.01	0.005	0.001	0.001	0.01	0.01	2	0.001	0.001	0.01	0.01	0.01	0.001	0.001	0.001	0.01	0.01	0.001	0.001	0.01
G1	Prep Blank		<0.005	<0.001	<0.001	<0.01	<0.01	<2	<0.001	<0.001	0.06	2.00	<0.01	0.007	<0.001	<0.001	<0.01	0.55	0.077	<0.001	0.59
G1	Prep Blank		<0.005	<0.001	<0.001	<0.01	<0.01	<2	<0.001	<0.001	0.06	2.05	<0.01	0.006	<0.001	<0.001	<0.01	0.51	0.080	<0.001	0.59
1605751	Drill Core	L.N.R.	L.N.R.	L.N.R.	L.N.R.	L.N.R.	L.N.R.	L.N.R.	L.N.R.	L.N.R.	L.N.R.	L.N.R.	L.N.R.	L.N.R.	L.N.R.	L.N.R.	L.N.R.	L.N.R.	L.N.R.	L.N.R.	L.N.R.
1605752	Drill Core	6.99	<0.005	<0.001	<0.001	<0.01	<0.01	<2	<0.001	<0.001	0.03	2.19	<0.01	0.004	<0.001	<0.001	<0.01	1.67	0.072	0.002	0.48
1605753	Drill Core	5.39	<0.005	<0.001	0.002	<0.01	<0.01	<2	<0.001	<0.001	0.03	2.40	<0.01	0.003	<0.001	<0.001	<0.01	1.87	0.071	0.002	0.42
1605754	Drill Core	6.57	<0.005	<0.001	0.002	<0.01	<0.01	<2	<0.001	<0.001	0.02	2.34	<0.01	0.004	<0.001	<0.001	<0.01	1.64	0.072	0.002	0.55
1605755	Drill Core	4.34	<0.005	<0.001	<0.001	<0.01	<0.01	<2	<0.001	<0.001	0.03	2.11	<0.01	0.003	<0.001	<0.001	<0.01	1.99	0.073	0.002	0.34
1605756	Drill Core	6.96	<0.005	<0.001	<0.001	<0.01	<0.01	<2	<0.001	<0.001	0.02	2.00	<0.01	0.003	<0.001	<0.001	<0.01	2.04	0.074	0.002	0.26
1605757	Drill Core	5.73	<0.005	<0.001	<0.001	<0.01	<0.01	<2	<0.001	<0.001	0.01	1.59	<0.01	0.002	<0.001	<0.001	<0.01	1.12	0.073	0.002	0.15
1605758	Drill Core	6.41	<0.005	<0.001	<0.001	<0.01	<0.01	<2	<0.001	<0.001	0.02	1.80	<0.01	0.003	<0.001	<0.001	<0.01	1.21	0.076	0.002	0.11
1605759	Drill Core	5.44	<0.005	<0.001	<0.001	<0.01	<0.01	<2	<0.001	<0.001	0.02	1.83	<0.01	0.004	<0.001	<0.001	<0.01	1.82	0.077	0.002	0.14
1605760	Drill Core	6.16	<0.005	<0.001	<0.001	<0.01	<0.01	<2	<0.001	<0.001	0.02	1.77	<0.01	0.004	<0.001	<0.001	<0.01	1.61	0.076	0.002	0.10
1605761	Drill Core	6.33	<0.005	<0.001	0.001	<0.01	<0.01	<2	<0.001	<0.001	0.02	2.06	<0.01	0.006	<0.001	<0.001	<0.01	1.62	0.074	0.002	0.24
1605762	Drill Core	6.00	<0.005	<0.001	0.003	<0.01	<0.01	<2	<0.001	0.001	0.03	3.34	<0.01	0.005	<0.001	<0.001	<0.01	1.43	0.074	0.002	0.46
1605763	Drill Core	5.51	<0.005	<0.001	<0.001	<0.01	<0.01	<2	<0.001	<0.001	0.04	2.30	<0.01	0.003	<0.001	<0.001	<0.01	1.93	0.075	0.002	0.24
1605764	Drill Core	6.70	<0.005	<0.001	0.001	<0.01	<0.01	<2	<0.001	<0.001	0.02	2.00	<0.01	0.003	<0.001	<0.001	<0.01	1.71	0.075	0.002	0.18
1605765	Drill Core	6.24	<0.005	<0.001	0.001	<0.01	<0.01	<2	<0.001	<0.001	0.02	2.21	<0.01	0.003	<0.001	<0.001	<0.01	1.52	0.075	0.002	0.23
1605766	Drill Core	7.79	<0.005	<0.001	0.002	<0.01	<0.01	<2	<0.001	0.001	0.02	1.69	<0.01	0.003	<0.001	<0.001	<0.01	1.93	0.073	0.001	0.40
1605767	Drill Core	5.47	<0.005	<0.001	0.001	<0.01	<0.01	<2	<0.001	<0.001	0.03	2.54	<0.01	0.003	<0.001	<0.001	<0.01	1.42	0.073	0.002	0.46
1605768	Rock	0.65	<0.005	<0.001	<0.001	<0.01	<0.01	<2	<0.001	<0.001	<0.01	0.05	<0.01	0.408	<0.001	<0.001	<0.01	34.96	0.005	<0.001	1.97
1605769	Drill Core	6.43	<0.005	<0.001	0.003	<0.01	<0.01	<2	<0.001	0.002	0.03	2.08	<0.01	0.002	<0.001	<0.001	<0.01	2.10	0.073	0.001	0.38
1605770	Drill Core	4.72	<0.005	<0.001	0.002	<0.01	<0.01	<2	<0.001	0.002	0.04	2.88	<0.01	0.003	<0.001	<0.001	<0.01	2.23	0.076	0.002	0.40
1605771	Rock Pulp	0.07	0.018	0.022	0.503	<0.01	<0.01	16	<0.001	<0.001	0.03	1.15	<0.01	0.024	<0.001	0.004	<0.01	1.36	0.022	0.001	0.06
1605772	Drill Core	3.64	<0.005	<0.001	0.003	<0.01	<0.01	<2	<0.001	0.001	0.04	3.14	<0.01	0.004	<0.001	<0.001	<0.01	1.78	0.075	0.002	0.40
1605773	Drill Core	5.51	<0.005	<0.001	0.005	<0.01	<0.01	<2	<0.001	0.001	0.03	2.04	<0.01	0.002	<0.001	<0.001	<0.01	1.83	0.078	0.001	0.35
1605774	Drill Core	6.19	0.008	0.001	0.005	<0.01	<0.01	<2	<0.001	0.001	0.03	1.61	<0.01	0.003	<0.001	<0.001	<0.01	2.62	0.075	0.001	0.36
1605775	Drill Core	4.88	<0.005	<0.001	0.004	<0.01	<0.01	<2	<0.001	0.002	0.02	2.37	<0.01	0.003	<0.001	<0.001	<0.01	1.43	0.077	0.002	0.38
1605776	Drill Core	5.92	<0.005	<0.001	0.008	<0.01	<0.01	<2	<0.001	0.001	0.02	1.51	<0.01	0.002	<0.001	<0.001	<0.01	1.97	0.072	0.001	0.21
1605777	Drill Core	7.07	<0.005	<0.001	0.006	<0.01	<0.01	<2	<0.001	0.002	0.02	2.09	<0.01	0.003	<0.001	<0.001	<0.01	2.00	0.077	0.002	0.26
1605778	Drill Core	6.28	<0.005	<0.001	0.003	<0.01	<0.01	<2	0.001	0.001	0.04	3.06	<0.01	0.004	<0.001	<0.001	<0.01	3.06	0.074	0.002	0.45

This report supersedes all previous preliminary and final reports with this file number dated prior to the date on this certificate. Signature indicates final approval; preliminary reports are unsigned and should be used for reference only.

AcmeLabs™
A Bureau Veritas Group Company
www.acmelab.com
Acme Analytical Laboratories (Vancouver) Ltd.
PHONE (604) 253-3158

Client: **Ocean Park Ventures**
303 - 750 West Pender Street
Vancouver BC V6C 2T7 CANADA

Project: Jesse Creek
Report Date: January 10, 2013

CERTIFICATE OF ANALYSIS VAN12005824.1

	Method	7AR	7AR	7AR	7AR	7AR	7AR
	Analyte	Al	Na	K	W	Hg	S
	Unit	%	%	%	%	%	%
	MDL	0.01	0.01	0.01	0.001	0.001	0.05
G1	Prep Blank	1.03	0.09	0.53	<0.001	<0.001	<0.05
G1	Prep Blank	0.97	0.07	0.51	<0.001	<0.001	<0.05
1605751	Drill Core	L.N.R.	L.N.R.	L.N.R.	L.N.R.	L.N.R.	L.N.R.
1605752	Drill Core	1.27	0.08	0.11	<0.001	<0.001	0.30
1605753	Drill Core	1.25	0.08	0.11	<0.001	<0.001	0.53
1605754	Drill Core	1.38	0.07	0.11	<0.001	<0.001	0.56
1605755	Drill Core	1.31	0.07	0.11	<0.001	<0.001	0.29
1605756	Drill Core	1.26	0.08	0.11	<0.001	<0.001	0.29
1605757	Drill Core	0.81	0.08	0.08	<0.001	<0.001	<0.05
1605758	Drill Core	0.82	0.11	0.08	<0.001	<0.001	0.06
1605759	Drill Core	0.99	0.09	0.08	<0.001	<0.001	0.20
1605760	Drill Core	0.94	0.11	0.09	<0.001	<0.001	0.07
1605761	Drill Core	1.00	0.09	0.09	<0.001	<0.001	0.22
1605762	Drill Core	1.20	0.09	0.14	<0.001	<0.001	<0.05
1605763	Drill Core	0.93	0.07	0.08	<0.001	<0.001	0.08
1605764	Drill Core	1.10	0.09	0.07	<0.001	<0.001	0.20
1605765	Drill Core	0.98	0.08	0.09	<0.001	<0.001	0.12
1605766	Drill Core	1.25	0.08	0.10	<0.001	<0.001	0.41
1605767	Drill Core	1.20	0.06	0.09	<0.001	<0.001	0.24
1605768	Rock	0.04	<0.01	<0.01	<0.001	<0.001	0.06
1605769	Drill Core	1.34	0.09	0.10	<0.001	<0.001	0.54
1605770	Drill Core	1.26	0.07	0.11	<0.001	<0.001	0.26
1605771	Rock Pulp	0.44	0.03	0.32	<0.001	<0.001	0.95
1605772	Drill Core	1.20	0.08	0.12	<0.001	<0.001	0.14
1605773	Drill Core	1.35	0.06	0.10	<0.001	<0.001	0.32
1605774	Drill Core	1.14	0.10	0.10	<0.001	<0.001	0.23
1605775	Drill Core	1.18	0.08	0.12	<0.001	<0.001	0.32
1605776	Drill Core	1.20	0.09	0.09	<0.001	<0.001	0.38
1605777	Drill Core	1.32	0.08	0.10	<0.001	<0.001	0.32
1605778	Drill Core	1.75	0.08	0.13	<0.001	<0.001	0.28

This report supersedes all previous preliminary and final reports with this file number dated prior to the date on this certificate. Signature indicates final approval; preliminary reports are unsigned and should be used for reference only.

AcmeLabs™
A Bureau Veritas Group Company
Acme Analytical Laboratories (Vancouver) Ltd.
www.acmelab.com
PHONE (604) 253-3158

Client: **Ocean Park Ventures**
303 - 750 West Pender Street
Vancouver BC V6C 2T7 CANADA

Project: Jesse Creek
Report Date: January 10, 2013

CERTIFICATE OF ANALYSIS VAN12005824.1

	Method	WGHT	G6	7AR	7AR	7AR	7AR	7AR	7AR	7AR	7AR	7AR	7AR	7AR	7AR	7AR	7AR	7AR	7AR	7AR	7AR
	Analyte	Wgt	Au	Mo	Cu	Pb	Zn	Ag	Ni	Co	Mn	Fe	As	Sr	Cd	Sb	Bi	Ca	P	Cr	Mg
	Unit	kg	ppm	%	%	%	%	gm/t	%	%	%	%	%	%	%	%	%	%	%	%	%
	MDL	0.01	0.005	0.001	0.001	0.01	0.01	2	0.001	0.001	0.01	0.01	0.01	0.001	0.001	0.001	0.01	0.01	0.001	0.001	0.01
1605779	Drill Core	5.74	<0.005	<0.001	0.005	<0.01	<0.01	<2	<0.001	<0.001	0.02	2.66	<0.01	0.003	<0.001	<0.001	<0.01	1.40	0.074	0.002	0.29
1605780	Drill Core	5.20	<0.005	<0.001	0.002	<0.01	<0.01	<2	<0.001	0.001	0.02	3.08	<0.01	0.003	<0.001	<0.001	<0.01	1.66	0.074	0.002	0.46
1605781	Drill Core	3.95	<0.005	<0.001	0.004	<0.01	<0.01	<2	<0.001	0.001	0.02	3.04	<0.01	0.004	<0.001	<0.001	<0.01	1.64	0.071	0.002	0.50
1605782	Drill Core	5.56	<0.005	<0.001	0.002	<0.01	<0.01	<2	<0.001	0.001	0.03	3.46	<0.01	0.003	<0.001	<0.001	<0.01	1.57	0.075	0.002	0.57
1605783	Drill Core	6.23	<0.005	<0.001	0.003	<0.01	<0.01	<2	<0.001	0.001	0.02	2.91	<0.01	0.005	<0.001	<0.001	<0.01	1.45	0.077	0.002	0.48
1605784	Drill Core	5.92	<0.005	<0.001	0.004	<0.01	<0.01	<2	<0.001	<0.001	0.04	3.47	<0.01	0.007	<0.001	<0.001	<0.01	2.30	0.072	0.001	0.69
1605785	Drill Core	2.53	<0.005	<0.001	0.003	<0.01	<0.01	<2	0.001	<0.001	0.06	3.80	<0.01	0.003	<0.001	<0.001	<0.01	5.06	0.066	0.001	0.69
1605786	Drill Core	2.55	<0.005	<0.001	0.003	<0.01	<0.01	<2	0.001	0.001	0.07	3.75	<0.01	0.003	<0.001	<0.001	<0.01	6.16	0.067	0.001	0.68
1605787	Drill Core	4.95	<0.005	<0.001	0.028	<0.01	<0.01	<2	0.001	0.002	0.11	6.29	<0.01	0.003	<0.001	<0.001	<0.01	5.67	0.145	0.001	1.23
1605788	Drill Core	6.58	<0.005	<0.001	0.001	<0.01	<0.01	<2	<0.001	<0.001	0.05	3.85	<0.01	0.007	<0.001	<0.001	<0.01	1.21	0.070	0.002	0.90
1605789	Drill Core	6.10	<0.005	<0.001	0.002	<0.01	<0.01	<2	<0.001	<0.001	0.04	3.50	<0.01	0.003	<0.001	<0.001	<0.01	1.12	0.072	0.002	0.83
1605790	Drill Core	4.32	<0.005	<0.001	<0.001	<0.01	<0.01	<2	<0.001	<0.001	0.04	3.59	<0.01	0.007	<0.001	<0.001	<0.01	1.57	0.075	0.002	0.81
1605791	Drill Core	6.43	0.006	<0.001	0.004	<0.01	<0.01	<2	0.001	0.001	0.03	3.53	<0.01	0.004	<0.001	<0.001	<0.01	1.12	0.073	0.002	0.91
1605792	Rock	1.01	<0.005	<0.001	<0.001	<0.01	<0.01	<2	<0.001	<0.001	<0.01	0.03	<0.01	0.480	<0.001	<0.001	<0.01	34.96	0.006	<0.001	2.17
1605793	Drill Core	5.37	<0.005	<0.001	0.002	<0.01	<0.01	<2	<0.001	<0.001	0.03	3.32	<0.01	0.009	<0.001	<0.001	<0.01	1.96	0.070	0.002	0.70
1605794	Drill Core	5.15	<0.005	<0.001	0.004	<0.01	<0.01	<2	0.001	0.001	0.03	3.47	<0.01	0.004	<0.001	<0.001	<0.01	1.17	0.075	0.002	0.88
1605795	Drill Core	6.39	<0.005	<0.001	0.003	<0.01	<0.01	<2	<0.001	0.001	0.04	3.51	<0.01	0.006	<0.001	<0.001	<0.01	1.71	0.074	0.002	0.80
1605796	Drill Core	5.11	<0.005	<0.001	0.004	<0.01	<0.01	<2	0.001	0.001	0.04	3.65	<0.01	0.005	<0.001	<0.001	<0.01	1.74	0.074	0.002	0.81
1605797	Rock Pulp	0.07	0.899	0.046	1.121	<0.01	0.01	7	0.003	0.003	0.08	3.16	0.11	0.020	<0.001	0.002	<0.01	3.73	0.063	0.003	0.27
1605798	Drill Core	4.36	<0.005	<0.001	0.002	<0.01	<0.01	<2	<0.001	<0.001	0.04	3.61	<0.01	0.006	<0.001	<0.001	<0.01	1.66	0.074	0.002	0.81
1605799	Drill Core	4.51	<0.005	<0.001	0.005	<0.01	<0.01	<2	<0.001	0.001	0.04	3.71	<0.01	0.007	<0.001	<0.001	<0.01	1.79	0.071	0.002	0.85
1605800	Drill Core	4.57	<0.005	<0.001	0.018	<0.01	<0.01	<2	0.001	0.003	0.05	4.97	<0.01	0.005	<0.001	<0.001	<0.01	1.74	0.067	0.002	1.06
1605801	Drill Core	3.26	<0.005	<0.001	0.007	<0.01	<0.01	<2	0.001	0.002	0.08	3.58	<0.01	0.014	<0.001	<0.001	<0.01	5.04	0.065	0.001	0.67
1605802	Drill Core	3.61	<0.005	<0.001	0.004	<0.01	<0.01	<2	0.001	0.001	0.05	3.89	<0.01	0.003	<0.001	<0.001	<0.01	2.02	0.072	0.002	0.77
1605803	Drill Core	1.91	<0.005	<0.001	0.002	<0.01	<0.01	<2	<0.001	<0.001	0.07	3.04	<0.01	0.005	<0.001	<0.001	<0.01	3.96	0.073	0.001	0.66
1605804	Drill Core	1.85	<0.005	<0.001	0.002	<0.01	<0.01	<2	<0.001	<0.001	0.11	2.88	<0.01	0.006	<0.001	<0.001	<0.01	6.30	0.070	0.001	0.68
1605805	Drill Core	3.85	<0.005	<0.001	0.004	<0.01	<0.01	<2	<0.001	0.001	0.05	3.62	<0.01	0.005	<0.001	<0.001	<0.01	2.23	0.074	0.002	0.66
1605806	Drill Core	2.87	<0.005	<0.001	0.002	<0.01	<0.01	<2	<0.001	<0.001	0.04	3.34	<0.01	0.004	<0.001	<0.001	<0.01	1.65	0.074	0.002	0.64
1605807	Drill Core	4.64	0.009	<0.001	0.004	<0.01	<0.01	<2	<0.001	0.001	0.05	3.62	<0.01	0.005	<0.001	<0.001	<0.01	2.26	0.074	0.002	0.66
1605808	Drill Core	3.57	<0.005	<0.001	0.007	<0.01	<0.01	<2	<0.001	0.002	0.03	3.61	<0.01	0.005	<0.001	<0.001	<0.01	1.72	0.073	0.002	0.72

This report supersedes all previous preliminary and final reports with this file number dated prior to the date on this certificate. Signature indicates final approval; preliminary reports are unsigned and should be used for reference only.

AcmeLabs™
A Bureau Veritas Group Company
www.acmelab.com
Acme Analytical Laboratories (Vancouver) Ltd.
PHONE (604) 253-3158

Client: **Ocean Park Ventures**
303 - 750 West Pender Street
Vancouver BC V6C 2T7 CANADA

Project: Jesse Creek
Report Date: January 10, 2013

CERTIFICATE OF ANALYSIS VAN12005824.1

	Method	7AR	7AR	7AR	7AR	7AR	7AR
	Analyte	Al	Na	K	W	Hg	S
	Unit	%	%	%	%	%	%
	MDL	0.01	0.01	0.01	0.001	0.001	0.05
1605779	Drill Core	0.88	0.07	0.09	<0.001	<0.001	0.08
1605780	Drill Core	1.24	0.08	0.12	<0.001	<0.001	0.22
1605781	Drill Core	1.23	0.06	0.10	<0.001	<0.001	0.21
1605782	Drill Core	1.33	0.09	0.13	<0.001	<0.001	0.18
1605783	Drill Core	1.15	0.08	0.12	<0.001	<0.001	0.19
1605784	Drill Core	1.41	0.02	0.37	<0.001	<0.001	<0.05
1605785	Drill Core	1.32	<0.01	0.40	<0.001	<0.001	<0.05
1605786	Drill Core	1.41	<0.01	0.42	<0.001	<0.001	<0.05
1605787	Drill Core	2.09	<0.01	0.28	<0.001	<0.001	0.08
1605788	Drill Core	1.49	0.05	0.16	<0.001	<0.001	<0.05
1605789	Drill Core	1.05	0.06	0.11	<0.001	<0.001	<0.05
1605790	Drill Core	1.02	0.05	0.11	<0.001	<0.001	<0.05
1605791	Drill Core	1.08	0.06	0.13	<0.001	<0.001	0.05
1605792	Rock	0.01	<0.01	<0.01	<0.001	<0.001	0.06
1605793	Drill Core	1.11	0.06	0.14	<0.001	<0.001	<0.05
1605794	Drill Core	1.16	0.05	0.11	<0.001	<0.001	0.15
1605795	Drill Core	1.27	0.06	0.13	<0.001	<0.001	0.06
1605796	Drill Core	1.21	0.05	0.10	<0.001	<0.001	0.10
1605797	Rock Pulp	0.88	0.06	0.18	0.002	<0.001	0.98
1605798	Drill Core	1.28	0.05	0.12	<0.001	<0.001	0.06
1605799	Drill Core	1.51	0.07	0.16	<0.001	<0.001	0.12
1605800	Drill Core	1.50	0.04	0.15	<0.001	<0.001	1.45
1605801	Drill Core	1.53	0.03	0.14	<0.001	<0.001	0.66
1605802	Drill Core	1.24	0.06	0.13	<0.001	<0.001	0.21
1605803	Drill Core	1.64	0.03	0.14	<0.001	<0.001	0.06
1605804	Drill Core	1.46	0.02	0.12	<0.001	<0.001	0.05
1605805	Drill Core	1.26	0.07	0.15	<0.001	<0.001	0.06
1605806	Drill Core	1.16	0.08	0.16	<0.001	<0.001	<0.05
1605807	Drill Core	1.29	0.07	0.16	<0.001	<0.001	0.06
1605808	Drill Core	1.29	0.04	0.11	<0.001	<0.001	0.17

This report supersedes all previous preliminary and final reports with this file number dated prior to the date on this certificate. Signature indicates final approval; preliminary reports are unsigned and should be used for reference only.

AcmeLabs™
A Bureau Veritas Group Company
Acme Analytical Laboratories (Vancouver) Ltd.
www.acmelab.com
PHONE (604) 253-3158

Client: **Ocean Park Ventures**
303 - 750 West Pender Street
Vancouver BC V6C 2T7 CANADA

Project: Jesse Creek
Report Date: January 10, 2013

CERTIFICATE OF ANALYSIS VAN12005824.1

	Method	WGHT	G6	7AR	7AR	7AR	7AR	7AR	7AR	7AR	7AR	7AR	7AR	7AR	7AR	7AR	7AR	7AR	7AR	7AR	7AR
	Analyte	Wgt	Au	Mo	Cu	Pb	Zn	Ag	Ni	Co	Mn	Fe	As	Sr	Cd	Sb	Bi	Ca	P	Cr	Mg
	Unit	kg	ppm	%	%	%	%	gm/t	%	%	%	%	%	%	%	%	%	%	%	%	%
	MDL	0.01	0.005	0.001	0.001	0.01	0.01	2	0.001	0.001	0.01	0.01	0.01	0.001	0.001	0.001	0.01	0.01	0.001	0.001	0.01
1605809	Drill Core	6.98	<0.005	<0.001	0.005	<0.01	<0.01	<2	<0.001	0.001	0.04	3.76	<0.01	0.004	<0.001	<0.001	<0.01	1.44	0.073	0.002	1.02
1605810	Rock	1.04	<0.005	<0.001	<0.001	<0.01	<0.01	<2	<0.001	<0.001	<0.01	0.06	<0.01	0.464	<0.001	<0.001	<0.01	35.27	0.005	<0.001	1.99
1605811	Drill Core	4.88	<0.005	<0.001	0.007	<0.01	<0.01	<2	0.001	0.002	0.04	4.10	<0.01	0.003	<0.001	<0.001	<0.01	1.21	0.069	0.002	1.39
1605812	Drill Core	6.35	<0.005	<0.001	0.003	<0.01	<0.01	<2	<0.001	0.002	0.05	4.14	<0.01	0.005	<0.001	<0.001	<0.01	2.50	0.072	0.002	1.03
1605813	Drill Core	6.59	<0.005	<0.001	0.004	<0.01	<0.01	<2	<0.001	0.001	0.05	4.01	<0.01	0.004	<0.001	<0.001	<0.01	2.11	0.074	0.002	0.82
1605814	Drill Core	6.12	<0.005	<0.001	0.003	<0.01	<0.01	<2	<0.001	0.001	0.05	3.89	<0.01	0.009	<0.001	<0.001	<0.01	2.86	0.068	0.002	0.99
1605815	Rock Pulp	0.07	0.015	0.021	0.497	<0.01	<0.01	16	<0.001	<0.001	0.03	1.09	<0.01	0.023	<0.001	0.004	<0.01	1.35	0.020	0.001	0.06
1605816	Drill Core	4.94	<0.005	<0.001	0.006	<0.01	<0.01	<2	0.001	0.001	0.05	3.61	<0.01	0.007	<0.001	<0.001	<0.01	2.22	0.071	0.002	1.06
1605817	Drill Core	4.57	<0.005	<0.001	0.005	<0.01	<0.01	<2	0.001	0.001	0.03	3.84	<0.01	0.005	<0.001	<0.001	<0.01	1.59	0.075	0.002	0.72
1605818	Drill Core	5.39	<0.005	<0.001	0.008	<0.01	<0.01	<2	0.001	0.001	0.05	4.10	<0.01	0.006	<0.001	<0.001	<0.01	2.12	0.070	0.002	1.01
1605819	Drill Core	5.98	<0.005	<0.001	0.011	<0.01	<0.01	<2	0.001	<0.001	0.04	3.90	<0.01	0.009	<0.001	<0.001	<0.01	2.03	0.074	0.002	1.05
1605820	Drill Core	6.38	<0.005	<0.001	0.001	<0.01	<0.01	<2	0.001	<0.001	0.03	3.56	<0.01	0.014	<0.001	<0.001	<0.01	1.98	0.067	0.002	0.80
1605821	Drill Core	6.27	<0.005	<0.001	0.004	<0.01	<0.01	<2	0.001	<0.001	0.05	3.40	<0.01	0.006	<0.001	<0.001	<0.01	2.73	0.070	0.002	0.81
1605822	Rock Pulp	0.07	0.900	0.047	1.098	<0.01	0.01	8	0.003	0.003	0.07	3.15	0.11	0.020	<0.001	<0.001	<0.01	3.67	0.060	0.003	0.27
1605823	Drill Core	6.12	<0.005	<0.001	0.007	<0.01	<0.01	<2	0.001	<0.001	0.06	3.37	<0.01	0.007	<0.001	<0.001	<0.01	3.74	0.071	0.002	0.44
1605824	Drill Core	4.48	<0.005	<0.001	<0.001	<0.01	<0.01	<2	<0.001	<0.001	0.09	2.71	<0.01	0.005	<0.001	<0.001	<0.01	7.71	0.050	<0.001	0.26
1605825	Drill Core	6.58	<0.005	<0.001	0.002	<0.01	<0.01	<2	0.001	<0.001	0.11	3.56	<0.01	0.005	<0.001	<0.001	<0.01	7.48	0.056	0.001	0.40
1605826	Drill Core	1.54	0.046	<0.001	0.332	<0.01	0.01	<2	0.002	0.006	0.20	13.54	<0.01	0.002	<0.001	<0.001	<0.01	3.57	0.064	0.001	1.56
1605827	Drill Core	7.40	<0.005	<0.001	0.094	<0.01	<0.01	<2	0.001	0.002	0.09	6.88	<0.01	0.002	<0.001	<0.001	<0.01	2.28	0.058	0.001	0.69
1605828	Drill Core	4.07	0.008	<0.001	0.009	<0.01	0.02	<2	0.002	0.004	0.26	12.66	<0.01	0.003	<0.001	<0.001	<0.01	5.08	0.072	0.002	1.56
1605829	Drill Core	5.68	0.005	<0.001	0.087	<0.01	0.02	<2	0.002	0.004	0.21	12.63	<0.01	0.003	<0.001	<0.001	<0.01	2.82	0.081	0.002	1.55
1605830	Drill Core	5.59	0.008	<0.001	0.052	<0.01	0.02	<2	0.002	0.004	0.25	11.63	<0.01	0.002	<0.001	<0.001	<0.01	3.84	0.060	0.002	2.29
1605831	Rock	0.54	<0.005	<0.001	<0.001	<0.01	<0.01	<2	<0.001	<0.001	<0.01	0.06	<0.01	0.391	<0.001	<0.001	<0.01	33.29	<0.001	<0.001	1.81
1605832	Drill Core	5.64	<0.005	<0.001	0.003	<0.01	<0.01	<2	<0.001	<0.001	0.07	3.67	<0.01	0.003	<0.001	<0.001	<0.01	3.08	0.064	0.002	0.93
1605833	Drill Core	6.45	<0.005	<0.001	0.010	<0.01	<0.01	<2	0.001	0.001	0.03	3.76	<0.01	0.010	<0.001	<0.001	<0.01	1.49	0.067	0.003	1.21
1605834	Drill Core	6.52	<0.005	<0.001	0.029	<0.01	<0.01	<2	<0.001	0.001	0.03	2.85	<0.01	0.005	<0.001	<0.001	<0.01	1.34	0.059	0.002	1.18
1605835	Drill Core	5.58	<0.005	<0.001	0.009	<0.01	<0.01	<2	0.001	0.002	0.03	2.56	<0.01	0.001	<0.001	<0.001	<0.01	0.82	0.057	0.002	1.39
1605836	Drill Core	5.01	<0.005	<0.001	0.006	<0.01	<0.01	<2	0.001	0.003	0.03	3.34	<0.01	0.001	<0.001	<0.001	<0.01	1.07	0.057	0.002	1.35
1605837	Drill Core	2.14	<0.005	<0.001	0.017	<0.01	<0.01	<2	0.001	0.005	0.03	4.10	<0.01	0.001	<0.001	<0.001	<0.01	2.00	0.056	0.002	1.11
1605838	Drill Core	2.30	<0.005	<0.001	0.013	<0.01	<0.01	<2	0.001	0.004	0.03	3.49	<0.01	0.001	<0.001	<0.001	<0.01	1.50	0.049	0.002	1.06

This report supersedes all previous preliminary and final reports with this file number dated prior to the date on this certificate. Signature indicates final approval; preliminary reports are unsigned and should be used for reference only.

AcmeLabs™
A Bureau Veritas Group Company
www.acmelab.com
Acme Analytical Laboratories (Vancouver) Ltd.
PHONE (604) 253-3158

Client: **Ocean Park Ventures**
303 - 750 West Pender Street
Vancouver BC V6C 2T7 CANADA

Project: Jesse Creek
Report Date: January 10, 2013

CERTIFICATE OF ANALYSIS VAN12005824.1

	Method	7AR	7AR	7AR	7AR	7AR	7AR
	Analyte	Al	Na	K	W	Hg	S
	Unit	%	%	%	%	%	%
	MDL	0.01	0.01	0.01	0.001	0.001	0.05
1605809	Drill Core	1.51	0.07	0.14	<0.001	<0.001	0.21
1605810	Rock	0.03	<0.01	<0.01	<0.001	<0.001	0.06
1605811	Drill Core	1.72	0.05	0.14	<0.001	<0.001	0.40
1605812	Drill Core	1.61	0.04	0.15	<0.001	<0.001	0.19
1605813	Drill Core	1.32	0.06	0.16	<0.001	<0.001	0.19
1605814	Drill Core	1.48	0.04	0.13	<0.001	<0.001	0.13
1605815	Rock Pulp	0.43	0.02	0.31	<0.001	<0.001	0.93
1605816	Drill Core	1.48	0.04	0.11	<0.001	<0.001	0.11
1605817	Drill Core	1.15	0.06	0.11	<0.001	<0.001	0.11
1605818	Drill Core	1.37	0.05	0.14	<0.001	<0.001	0.20
1605819	Drill Core	1.33	0.05	0.14	<0.001	<0.001	0.10
1605820	Drill Core	1.12	0.05	0.10	<0.001	<0.001	<0.05
1605821	Drill Core	1.36	0.05	0.18	<0.001	<0.001	<0.05
1605822	Rock Pulp	0.90	0.07	0.19	0.001	<0.001	1.03
1605823	Drill Core	1.23	0.03	0.18	<0.001	<0.001	0.06
1605824	Drill Core	0.94	0.02	0.19	<0.001	<0.001	<0.05
1605825	Drill Core	1.07	<0.01	0.25	<0.001	<0.001	<0.05
1605826	Drill Core	3.26	<0.01	0.24	<0.001	<0.001	5.13
1605827	Drill Core	1.12	<0.01	0.32	<0.001	<0.001	0.31
1605828	Drill Core	4.01	<0.01	0.10	<0.001	<0.001	0.32
1605829	Drill Core	3.74	<0.01	0.18	<0.001	<0.001	0.39
1605830	Drill Core	4.60	<0.01	0.16	<0.001	<0.001	0.10
1605831	Rock	0.06	<0.01	<0.01	<0.001	<0.001	0.09
1605832	Drill Core	1.52	0.02	0.26	<0.001	<0.001	<0.05
1605833	Drill Core	1.65	0.05	0.13	<0.001	<0.001	0.17
1605834	Drill Core	1.34	0.05	0.11	<0.001	<0.001	0.38
1605835	Drill Core	1.47	0.05	0.17	<0.001	<0.001	0.65
1605836	Drill Core	1.47	0.05	0.23	<0.001	<0.001	1.75
1605837	Drill Core	1.20	0.04	0.20	<0.001	<0.001	3.13
1605838	Drill Core	1.14	0.04	0.19	<0.001	<0.001	2.47

This report supersedes all previous preliminary and final reports with this file number dated prior to the date on this certificate. Signature indicates final approval; preliminary reports are unsigned and should be used for reference only.

AcmeLabs™
A Bureau Veritas Group Company
Acme Analytical Laboratories (Vancouver) Ltd.
www.acmelab.com
PHONE (604) 253-3158

Client: **Ocean Park Ventures**
303 - 750 West Pender Street
Vancouver BC V6C 2T7 CANADA

Project: Jesse Creek
Report Date: January 10, 2013

CERTIFICATE OF ANALYSIS VAN12005824.1

	Method	WGHT	G6	7AR	7AR	7AR	7AR	7AR	7AR	7AR	7AR	7AR	7AR	7AR	7AR	7AR	7AR	7AR	7AR	7AR	7AR
	Analyte	Wgt	Au	Mo	Cu	Pb	Zn	Ag	Ni	Co	Mn	Fe	As	Sr	Cd	Sb	Bi	Ca	P	Cr	Mg
	Unit	kg	ppm	%	%	%	%	gm/t	%	%	%	%	%	%	%	%	%	%	%	%	%
	MDL	0.01	0.005	0.001	0.001	0.01	0.01	2	0.001	0.001	0.01	0.01	0.01	0.001	0.001	0.001	0.01	0.01	0.001	0.001	0.01
1605839	Drill Core	5.03	<0.005	<0.001	0.025	<0.01	<0.01	<2	0.001	0.004	0.03	3.10	<0.01	0.002	<0.001	<0.001	<0.01	1.63	0.062	0.002	1.30
1605840	Drill Core	5.99	<0.005	<0.001	0.005	<0.01	<0.01	<2	0.001	0.003	0.03	3.53	<0.01	0.002	<0.001	<0.001	<0.01	1.67	0.069	0.002	1.19
1605841	Drill Core	4.31	<0.005	<0.001	0.003	<0.01	<0.01	<2	0.001	0.002	0.03	2.56	<0.01	0.002	<0.001	<0.001	<0.01	1.23	0.053	0.003	1.43
1605842	Drill Core	4.97	<0.005	<0.001	0.002	<0.01	<0.01	<2	<0.001	0.002	0.03	2.23	<0.01	0.002	<0.001	<0.001	<0.01	1.46	0.063	0.002	1.08
1605843	Drill Core	6.42	<0.005	<0.001	<0.001	<0.01	<0.01	<2	0.001	0.001	0.04	2.52	<0.01	0.002	<0.001	<0.001	<0.01	2.35	0.071	0.002	1.09
1605844	Rock	0.41	<0.005	<0.001	<0.001	<0.01	<0.01	<2	<0.001	<0.001	<0.01	0.16	<0.01	0.390	<0.001	<0.001	<0.01	33.49	<0.001	<0.001	1.83
1605845	Drill Core	4.54	<0.005	<0.001	<0.001	<0.01	<0.01	<2	0.001	<0.001	0.04	2.62	<0.01	0.002	<0.001	<0.001	<0.01	1.81	0.069	0.002	1.19
1605846	Drill Core	5.91	<0.005	<0.001	0.003	<0.01	<0.01	<2	0.001	0.003	0.04	4.22	<0.01	0.002	<0.001	<0.001	<0.01	1.83	0.059	0.002	0.95
1605847	Drill Core	5.78	<0.005	<0.001	0.004	<0.01	<0.01	<2	0.001	0.001	0.04	2.85	<0.01	0.002	<0.001	<0.001	<0.01	2.59	0.070	0.002	0.99
1605848	Drill Core	5.55	<0.005	<0.001	0.010	<0.01	<0.01	<2	<0.001	0.003	0.04	2.60	<0.01	0.002	<0.001	<0.001	<0.01	3.24	0.067	0.001	0.54
1605849	Drill Core	7.90	<0.005	<0.001	0.008	<0.01	<0.01	<2	0.001	0.002	0.04	3.17	<0.01	0.005	<0.001	<0.001	<0.01	2.41	0.067	0.001	0.73
1605850	Drill Core	6.30	<0.005	<0.001	0.010	<0.01	<0.01	<2	0.001	0.002	0.03	3.25	<0.01	0.002	<0.001	<0.001	<0.01	1.00	0.059	0.002	1.28
1605851	Drill Core	7.03	<0.005	<0.001	0.037	<0.01	<0.01	<2	0.001	0.003	0.03	3.09	<0.01	0.001	<0.001	<0.001	<0.01	1.85	0.055	0.002	0.82
1605852	Drill Core	5.06	<0.005	<0.001	0.007	<0.01	<0.01	<2	0.002	0.002	0.02	3.58	<0.01	0.001	<0.001	<0.001	<0.01	0.76	0.066	0.002	1.22
1605853	Rock Pulp	0.07	0.017	0.022	0.483	<0.01	<0.01	17	<0.001	<0.001	0.03	1.13	<0.01	0.022	<0.001	0.003	<0.01	1.29	0.020	0.002	0.06
1605854	Drill Core	7.06	<0.005	<0.001	0.003	<0.01	<0.01	<2	<0.001	0.002	0.02	2.78	<0.01	0.001	<0.001	<0.001	<0.01	0.92	0.051	0.002	1.13
1605855	Drill Core	5.07	<0.005	<0.001	0.002	<0.01	<0.01	<2	0.001	<0.001	0.03	2.89	<0.01	0.002	<0.001	<0.001	<0.01	0.84	0.061	0.002	1.36
1605856	Drill Core	5.38	<0.005	<0.001	0.002	<0.01	<0.01	<2	<0.001	0.001	0.02	1.99	<0.01	0.002	<0.001	<0.001	<0.01	1.58	0.054	0.002	1.24
1605857	Drill Core	5.00	<0.005	<0.001	0.001	<0.01	<0.01	<2	<0.001	0.001	0.02	2.24	<0.01	0.003	<0.001	<0.001	<0.01	1.45	0.051	0.002	1.26
1605858	Drill Core	2.14	<0.005	<0.001	0.005	<0.01	<0.01	<2	<0.001	<0.001	0.02	2.35	<0.01	0.002	<0.001	<0.001	<0.01	0.82	0.056	0.001	1.27
1605859	Drill Core	2.78	<0.005	<0.001	0.002	<0.01	<0.01	<2	<0.001	<0.001	0.02	2.85	<0.01	0.002	<0.001	<0.001	<0.01	0.92	0.061	0.002	1.42
1605860	Drill Core	5.94	<0.005	<0.001	0.002	<0.01	<0.01	<2	<0.001	<0.001	0.03	2.06	<0.01	0.003	<0.001	<0.001	<0.01	1.18	0.055	0.001	1.24
1605861	Drill Core	5.34	<0.005	<0.001	0.001	<0.01	<0.01	<2	<0.001	<0.001	0.03	1.93	<0.01	0.002	<0.001	<0.001	<0.01	1.34	0.053	0.002	1.57
1605862	Drill Core	5.55	<0.005	<0.001	0.001	<0.01	<0.01	<2	<0.001	<0.001	0.02	2.04	<0.01	0.002	<0.001	<0.001	<0.01	1.80	0.067	0.002	1.46
1605863	Drill Core	5.88	<0.005	<0.001	0.002	<0.01	<0.01	<2	0.001	0.001	0.03	2.14	<0.01	0.002	<0.001	<0.001	<0.01	1.17	0.060	0.002	1.33
1605864	Drill Core	6.09	<0.005	<0.001	0.002	<0.01	<0.01	<2	0.001	0.001	0.03	3.06	<0.01	0.002	<0.001	<0.001	<0.01	1.53	0.063	0.002	1.39
1605865	Drill Core	5.27	<0.005	<0.001	0.009	<0.01	<0.01	<2	<0.001	<0.001	0.03	1.93	<0.01	0.005	<0.001	<0.001	<0.01	1.42	0.053	0.002	1.35
1605866	Rock	0.44	<0.005	<0.001	<0.001	<0.01	<0.01	<2	<0.001	<0.001	<0.01	0.07	<0.01	0.400	<0.001	<0.001	<0.01	33.63	0.004	<0.001	1.69
1605867	Drill Core	6.51	<0.005	<0.001	0.001	<0.01	<0.01	<2	0.001	<0.001	0.03	2.95	<0.01	0.001	<0.001	<0.001	<0.01	0.58	0.065	0.002	1.48
1605868	Drill Core	5.39	<0.005	<0.001	0.002	<0.01	<0.01	<2	0.001	<0.001	0.03	4.02	<0.01	0.002	<0.001	<0.001	<0.01	0.50	0.073	0.002	1.48

This report supersedes all previous preliminary and final reports with this file number dated prior to the date on this certificate. Signature indicates final approval; preliminary reports are unsigned and should be used for reference only.

AcmeLabs™
A Bureau Veritas Group Company
www.acmelab.com
Acme Analytical Laboratories (Vancouver) Ltd.
PHONE (604) 253-3158

Client: **Ocean Park Ventures**
303 - 750 West Pender Street
Vancouver BC V6C 2T7 CANADA

Project: Jesse Creek
Report Date: January 10, 2013

CERTIFICATE OF ANALYSIS VAN12005824.1

	Method	7AR	7AR	7AR	7AR	7AR	7AR
	Analyte	Al	Na	K	W	Hg	S
	Unit	%	%	%	%	%	%
	MDL	0.01	0.01	0.01	0.001	0.001	0.05
1605839	Drill Core	1.51	0.04	0.25	<0.001	<0.001	1.44
1605840	Drill Core	1.39	0.03	0.26	<0.001	<0.001	1.50
1605841	Drill Core	1.63	0.03	0.29	<0.001	<0.001	0.91
1605842	Drill Core	1.27	0.03	0.24	<0.001	<0.001	0.95
1605843	Drill Core	1.36	0.03	0.29	<0.001	<0.001	1.16
1605844	Rock	0.10	<0.01	0.02	<0.001	<0.001	0.07
1605845	Drill Core	1.41	0.04	0.32	<0.001	<0.001	0.81
1605846	Drill Core	1.13	0.03	0.25	<0.001	<0.001	3.50
1605847	Drill Core	1.32	0.04	0.32	<0.001	<0.001	1.04
1605848	Drill Core	0.95	0.02	0.27	<0.001	<0.001	1.49
1605849	Drill Core	1.21	0.02	0.32	<0.001	<0.001	1.45
1605850	Drill Core	1.35	0.05	0.17	<0.001	<0.001	2.21
1605851	Drill Core	0.93	0.07	0.10	<0.001	<0.001	1.94
1605852	Drill Core	1.29	0.05	0.23	<0.001	<0.001	2.85
1605853	Rock Pulp	0.42	0.02	0.32	<0.001	<0.001	0.98
1605854	Drill Core	1.22	0.05	0.20	<0.001	<0.001	2.05
1605855	Drill Core	1.50	0.05	0.28	<0.001	<0.001	0.72
1605856	Drill Core	1.39	0.06	0.18	<0.001	<0.001	1.11
1605857	Drill Core	1.40	0.06	0.21	<0.001	<0.001	1.18
1605858	Drill Core	1.43	0.05	0.23	<0.001	<0.001	0.36
1605859	Drill Core	1.62	0.05	0.26	<0.001	<0.001	0.37
1605860	Drill Core	1.43	0.05	0.21	<0.001	<0.001	0.47
1605861	Drill Core	1.67	0.04	0.24	<0.001	<0.001	0.36
1605862	Drill Core	1.91	0.05	0.29	<0.001	<0.001	0.80
1605863	Drill Core	1.51	0.05	0.23	<0.001	<0.001	0.92
1605864	Drill Core	1.62	0.07	0.29	<0.001	<0.001	1.11
1605865	Drill Core	1.52	0.05	0.25	<0.001	<0.001	0.49
1605866	Rock	0.04	<0.01	0.01	<0.001	<0.001	0.08
1605867	Drill Core	1.56	0.07	0.24	<0.001	<0.001	0.22
1605868	Drill Core	1.63	0.07	0.26	<0.001	<0.001	0.21

This report supersedes all previous preliminary and final reports with this file number dated prior to the date on this certificate. Signature indicates final approval; preliminary reports are unsigned and should be used for reference only.

AcmeLabs™
A Bureau Veritas Group Company
www.acmelab.com
Acme Analytical Laboratories (Vancouver) Ltd.
PHONE (604) 253-3158

Client: **Ocean Park Ventures**
303 - 750 West Pender Street
Vancouver BC V6C 2T7 CANADA

Project: Jesse Creek
Report Date: January 10, 2013

CERTIFICATE OF ANALYSIS VAN12005824.1

	Method	WGHT	G6	7AR	7AR	7AR	7AR	7AR	7AR	7AR	7AR	7AR	7AR	7AR	7AR	7AR	7AR	7AR	7AR	7AR	7AR
	Analyte	Wgt	Au	Mo	Cu	Pb	Zn	Ag	Ni	Co	Mn	Fe	As	Sr	Cd	Sb	Bi	Ca	P	Cr	Mg
	Unit	kg	ppm	%	%	%	%	gm/t	%	%	%	%	%	%	%	%	%	%	%	%	%
	MDL	0.01	0.005	0.001	0.001	0.01	0.01	2	0.001	0.001	0.01	0.01	0.01	0.001	0.001	0.001	0.01	0.01	0.001	0.001	0.01
1605869	Drill Core	7.05	<0.005	<0.001	0.007	<0.01	<0.01	<2	0.001	0.001	0.03	2.72	<0.01	0.011	<0.001	<0.001	<0.01	1.41	0.063	0.002	1.51
1605870	Drill Core	5.50	<0.005	<0.001	0.001	<0.01	<0.01	<2	0.001	0.003	0.03	3.57	<0.01	0.002	<0.001	<0.001	<0.01	1.51	0.053	0.001	1.31
1605871	Rock Pulp	0.07	0.878	0.043	0.988	<0.01	0.01	7	0.002	0.003	0.07	2.89	0.10	0.018	<0.001	<0.001	<0.01	3.36	0.054	0.003	0.25
1605872	Drill Core	4.92	<0.005	<0.001	0.002	<0.01	<0.01	<2	<0.001	0.001	0.03	2.39	<0.01	0.002	<0.001	<0.001	<0.01	1.23	0.051	0.002	1.37
1605873	Drill Core	5.56	<0.005	<0.001	0.002	<0.01	<0.01	<2	0.001	<0.001	0.04	4.00	<0.01	0.002	<0.001	<0.001	<0.01	0.85	0.075	0.002	1.52
1605874	Drill Core	5.12	0.039	<0.001	0.002	<0.01	<0.01	<2	<0.001	<0.001	0.03	2.02	<0.01	0.003	<0.001	<0.001	<0.01	1.03	0.056	0.002	1.56
1605875	Drill Core	5.59	0.081	<0.001	0.001	<0.01	<0.01	<2	0.001	0.001	0.04	2.49	<0.01	0.003	<0.001	<0.001	<0.01	1.98	0.058	0.002	1.67
1605876	Drill Core	4.76	0.391	<0.001	<0.001	<0.01	<0.01	<2	0.001	0.001	0.02	2.55	<0.01	0.001	<0.001	<0.001	<0.01	0.71	0.056	0.002	1.45
1605877	Drill Core	5.84	<0.005	<0.001	<0.001	<0.01	<0.01	<2	0.001	0.001	0.03	2.93	<0.01	0.001	<0.001	<0.001	<0.01	1.02	0.071	0.002	1.41
1605878	Drill Core	5.75	<0.005	<0.001	<0.001	<0.01	<0.01	<2	<0.001	0.001	0.03	2.28	<0.01	0.001	<0.001	<0.001	<0.01	0.70	0.060	0.002	1.56
1605879	Drill Core	6.33	<0.005	<0.001	<0.001	<0.01	<0.01	<2	0.002	0.002	0.02	3.42	<0.01	0.001	<0.001	<0.001	<0.01	0.79	0.044	0.002	1.76
1605880	Drill Core	5.91	<0.005	<0.001	<0.001	<0.01	<0.01	<2	0.002	0.002	0.02	3.79	<0.01	0.002	<0.001	<0.001	<0.01	0.85	0.062	0.002	1.62
1605881	Rock	0.57	<0.005	<0.001	<0.001	<0.01	<0.01	<2	<0.001	<0.001	<0.01	0.03	<0.01	0.391	<0.001	<0.001	<0.01	29.83	0.003	<0.001	1.62
1605882	Drill Core	5.16	<0.005	<0.001	<0.001	<0.01	<0.01	<2	0.001	0.002	0.02	3.59	<0.01	<0.001	<0.001	<0.001	<0.01	0.94	0.055	0.002	1.51
1605883	Drill Core	5.94	0.032	<0.001	0.002	<0.01	<0.01	<2	0.001	0.002	0.03	3.38	<0.01	0.002	<0.001	<0.001	<0.01	1.58	0.053	0.002	1.39
1605884	Drill Core	5.29	0.669	<0.001	<0.001	<0.01	<0.01	<2	<0.001	0.001	0.03	2.71	<0.01	0.002	<0.001	<0.001	<0.01	0.99	0.056	0.002	1.17
1605885	Drill Core	3.89	0.123	<0.001	0.001	<0.01	<0.01	<2	0.001	0.001	0.03	2.67	<0.01	0.001	<0.001	<0.001	<0.01	1.12	0.067	0.002	1.46
1605886	Drill Core	6.00	0.607	<0.001	0.001	<0.01	<0.01	<2	<0.001	0.001	0.03	2.96	<0.01	0.002	<0.001	<0.001	<0.01	1.61	0.115	0.002	1.50
1605887	Drill Core	3.55	<0.005	<0.001	<0.001	<0.01	<0.01	<2	0.001	0.002	0.03	2.98	<0.01	0.001	<0.001	<0.001	<0.01	1.41	0.058	0.002	1.34
1605888	Drill Core	3.72	<0.005	<0.001	<0.001	<0.01	<0.01	<2	0.001	0.001	0.02	2.38	<0.01	0.001	<0.001	<0.001	<0.01	1.04	0.057	0.002	1.33
1605889	Drill Core	5.11	<0.005	<0.001	0.001	<0.01	<0.01	<2	0.002	0.001	0.02	2.54	<0.01	0.001	<0.001	<0.001	<0.01	0.98	0.055	0.002	1.38
1605890	Drill Core	4.70	<0.005	<0.001	0.001	<0.01	<0.01	<2	0.001	0.002	0.03	2.89	<0.01	0.002	<0.001	<0.001	<0.01	2.93	0.068	0.002	1.37
1605891	Drill Core	4.94	<0.005	<0.001	<0.001	<0.01	<0.01	<2	0.001	0.002	0.02	3.02	<0.01	0.002	<0.001	0.001	<0.01	1.60	0.058	0.002	1.39
1605892	Drill Core	4.41	<0.005	<0.001	0.004	<0.01	<0.01	<2	0.001	0.002	0.03	2.49	<0.01	0.002	<0.001	0.002	<0.01	2.54	0.098	0.002	1.61
1605893	Drill Core	3.74	<0.005	<0.001	0.004	<0.01	<0.01	<2	0.001	0.002	0.02	2.91	<0.01	0.002	<0.001	<0.001	<0.01	0.52	0.061	0.002	1.47
1605894	Drill Core	5.72	<0.005	<0.001	<0.001	<0.01	<0.01	<2	0.002	0.003	0.02	3.09	<0.01	0.001	<0.001	0.001	<0.01	1.65	0.075	0.002	1.46
1605895	Drill Core	5.20	<0.005	<0.001	0.002	<0.01	<0.01	<2	0.001	0.002	0.03	2.84	<0.01	0.003	<0.001	<0.001	<0.01	1.85	0.068	0.002	1.54
1605896	Rock Pulp	0.07	0.013	0.022	0.496	<0.01	<0.01	16	<0.001	<0.001	0.03	1.11	<0.01	0.023	<0.001	0.004	<0.01	1.40	0.022	0.002	0.06
1605897	Drill Core	4.92	<0.005	<0.001	<0.001	<0.01	<0.01	<2	0.001	0.002	0.03	3.03	<0.01	0.003	<0.001	<0.001	<0.01	1.54	0.076	0.002	1.54
1605898	Drill Core	6.14	<0.005	<0.001	<0.001	<0.01	<0.01	<2	<0.001	0.001	0.03	3.00	<0.01	0.004	<0.001	<0.001	<0.01	0.77	0.069	0.002	1.53

This report supersedes all previous preliminary and final reports with this file number dated prior to the date on this certificate. Signature indicates final approval; preliminary reports are unsigned and should be used for reference only.

AcmeLabs™
A Bureau Veritas Group Company
www.acmelab.com
Acme Analytical Laboratories (Vancouver) Ltd.
PHONE (604) 253-3158

Client: **Ocean Park Ventures**
303 - 750 West Pender Street
Vancouver BC V6C 2T7 CANADA

Project: Jesse Creek
Report Date: January 10, 2013

CERTIFICATE OF ANALYSIS VAN12005824.1

	Method	7AR	7AR	7AR	7AR	7AR	7AR
	Analyte	Al	Na	K	W	Hg	S
	Unit	%	%	%	%	%	%
	MDL	0.01	0.01	0.01	0.001	0.001	0.05
1605869	Drill Core	1.68	0.05	0.27	<0.001	<0.001	0.66
1605870	Drill Core	1.50	0.05	0.20	<0.001	<0.001	2.82
1605871	Rock Pulp	0.83	0.06	0.17	0.001	<0.001	0.88
1605872	Drill Core	1.53	0.04	0.22	<0.001	<0.001	1.10
1605873	Drill Core	1.68	0.08	0.25	<0.001	<0.001	0.09
1605874	Drill Core	1.66	0.05	0.23	<0.001	<0.001	0.76
1605875	Drill Core	1.64	0.04	0.20	<0.001	<0.001	1.03
1605876	Drill Core	1.52	0.05	0.25	<0.001	<0.001	1.33
1605877	Drill Core	1.45	0.04	0.22	<0.001	<0.001	1.19
1605878	Drill Core	1.51	0.05	0.20	<0.001	<0.001	0.92
1605879	Drill Core	1.74	0.04	0.25	<0.001	<0.001	1.76
1605880	Drill Core	1.68	0.05	0.22	<0.001	<0.001	2.56
1605881	Rock	0.02	<0.01	<0.01	<0.001	<0.001	0.08
1605882	Drill Core	1.48	0.05	0.19	<0.001	<0.001	2.66
1605883	Drill Core	1.37	0.04	0.21	<0.001	<0.001	2.20
1605884	Drill Core	1.27	0.05	0.19	<0.001	<0.001	1.65
1605885	Drill Core	1.41	0.05	0.21	<0.001	0.001	1.47
1605886	Drill Core	1.53	0.05	0.22	<0.001	<0.001	1.90
1605887	Drill Core	1.30	0.05	0.18	<0.001	<0.001	2.20
1605888	Drill Core	1.31	0.05	0.18	<0.001	<0.001	1.54
1605889	Drill Core	1.39	0.05	0.21	<0.001	<0.001	1.43
1605890	Drill Core	1.37	0.03	0.19	<0.001	<0.001	1.47
1605891	Drill Core	1.39	0.05	0.20	<0.001	<0.001	1.86
1605892	Drill Core	1.64	0.04	0.15	<0.001	<0.001	1.05
1605893	Drill Core	1.48	0.05	0.26	<0.001	<0.001	1.09
1605894	Drill Core	1.44	0.05	0.20	<0.001	<0.001	1.68
1605895	Drill Core	1.60	0.05	0.21	<0.001	<0.001	0.94
1605896	Rock Pulp	0.43	0.02	0.30	<0.001	<0.001	0.91
1605897	Drill Core	1.54	0.04	0.19	<0.001	<0.001	1.51
1605898	Drill Core	1.58	0.06	0.24	<0.001	<0.001	0.87

This report supersedes all previous preliminary and final reports with this file number dated prior to the date on this certificate. Signature indicates final approval; preliminary reports are unsigned and should be used for reference only.

AcmeLabs™
A Bureau Veritas Group Company
Acme Analytical Laboratories (Vancouver) Ltd.
www.acmelab.com
PHONE (604) 253-3158

Client: **Ocean Park Ventures**
303 - 750 West Pender Street
Vancouver BC V6C 2T7 CANADA

Project: Jesse Creek
Report Date: January 10, 2013

CERTIFICATE OF ANALYSIS VAN12005824.1

	Method	WGHT	G6	7AR	7AR	7AR	7AR	7AR	7AR	7AR	7AR	7AR	7AR	7AR	7AR	7AR	7AR	7AR	7AR	7AR	7AR
	Analyte	Wgt	Au	Mo	Cu	Pb	Zn	Ag	Ni	Co	Mn	Fe	As	Sr	Cd	Sb	Bi	Ca	P	Cr	Mg
	Unit	kg	ppm	%	%	%	%	gm/t	%	%	%	%	%	%	%	%	%	%	%	%	%
	MDL	0.01	0.005	0.001	0.001	0.01	0.01	2	0.001	0.001	0.01	0.01	0.01	0.001	0.001	0.001	0.01	0.01	0.001	0.001	0.01
1605899	Drill Core	5.56	0.007	<0.001	<0.001	<0.01	<0.01	<2	0.001	<0.001	0.03	3.20	<0.01	0.002	<0.001	<0.001	<0.01	0.63	0.067	0.002	1.50
1605900	Drill Core	4.21	<0.005	<0.001	<0.001	<0.01	<0.01	<2	0.001	0.001	0.02	2.43	<0.01	0.001	<0.001	<0.001	<0.01	1.01	0.057	0.002	1.39

This report supersedes all previous preliminary and final reports with this file number dated prior to the date on this certificate. Signature indicates final approval; preliminary reports are unsigned and should be used for reference only.

AcmeLabs™
A Bureau Veritas Group Company
Acme Analytical Laboratories (Vancouver) Ltd.
PHONE (604) 253-3158
www.acmelab.com

Client: **Ocean Park Ventures**
303 - 750 West Pender Street
Vancouver BC V6C 2T7 CANADA

Project: Jesse Creek
Report Date: January 10, 2013

CERTIFICATE OF ANALYSIS VAN12005824.1

	Method	7AR	7AR	7AR	7AR	7AR	7AR
	Analyte	Al	Na	K	W	Hg	S
	Unit	%	%	%	%	%	%
	MDL	0.01	0.01	0.01	0.001	0.001	0.05
1605899	Drill Core	1.62	0.05	0.30	<0.001	<0.001	0.35
1605900	Drill Core	1.38	0.05	0.21	<0.001	<0.001	1.15

This report supersedes all previous preliminary and final reports with this file number dated prior to the date on this certificate. Signature indicates final approval; preliminary reports are unsigned and should be used for reference only.

AcmeLabs™
A Bureau Veritas Group Company

www.acmelab.com

Acme Analytical Laboratories (Vancouver) Ltd.

PHONE (604) 253-3158

Client: **Ocean Park Ventures**
303 - 750 West Pender Street
Vancouver BC V6C 2T7 CANADA

Project: Jesse Creek
Report Date: January 10, 2013

QUALITY CONTROL REPORT VAN12005824.1

	Method	WGHT	G6	7AR	7AR	7AR	7AR	7AR	7AR	7AR	7AR	7AR	7AR	7AR	7AR	7AR	7AR	7AR	7AR	7AR	7AR
	Analyte	Wgt	Au	Mo	Cu	Pb	Zn	Ag	Ni	Co	Mn	Fe	As	Sr	Cd	Sb	Bi	Ca	P	Cr	Mg
	Unit	kg	ppm	%	%	%	%	gm/t	%	%	%	%	%	%	%	%	%	%	%	%	%
	MDL	0.01	0.005	0.001	0.001	0.01	0.01	2	0.001	0.001	0.01	0.01	0.01	0.001	0.001	0.001	0.01	0.01	0.001	0.001	0.01
1605751	Drill Core	L.N.R.	L.N.R.	L.N.R.	L.N.R.	L.N.R.	L.N.R.	L.N.R.	L.N.R.	L.N.R.	L.N.R.	L.N.R.	L.N.R.	L.N.R.	L.N.R.	L.N.R.	L.N.R.	L.N.R.	L.N.R.	L.N.R.	L.N.R.
Pulp Duplicates																					
1605774	Drill Core	6.19	0.008	0.001	0.005	<0.01	<0.01	<2	<0.001	0.001	0.03	1.61	<0.01	0.003	<0.001	<0.001	<0.01	2.62	0.075	0.001	0.36
REP 1605774	QC		<0.005																		
1605779	Drill Core	5.74	<0.005	<0.001	0.005	<0.01	<0.01	<2	<0.001	<0.001	0.02	2.66	<0.01	0.003	<0.001	<0.001	<0.01	1.40	0.074	0.002	0.29
REP 1605779	QC			<0.001	0.005	<0.01	<0.01	<2	<0.001	<0.001	0.02	2.70	<0.01	0.003	<0.001	<0.001	<0.01	1.42	0.075	0.002	0.29
1605781	Drill Core	3.95	<0.005	<0.001	0.004	<0.01	<0.01	<2	<0.001	0.001	0.02	3.04	<0.01	0.004	<0.001	<0.001	<0.01	1.64	0.071	0.002	0.50
REP 1605781	QC			<0.001	0.004	<0.01	<0.01	<2	<0.001	0.001	0.02	3.01	<0.01	0.004	<0.001	<0.001	<0.01	1.65	0.070	0.002	0.50
1605808	Drill Core	3.57	<0.005	<0.001	0.007	<0.01	<0.01	<2	<0.001	0.002	0.03	3.61	<0.01	0.005	<0.001	<0.001	<0.01	1.72	0.073	0.002	0.72
REP 1605808	QC		<0.005																		
1605816	Drill Core	4.94	<0.005	<0.001	0.006	<0.01	<0.01	<2	0.001	0.001	0.05	3.61	<0.01	0.007	<0.001	<0.001	<0.01	2.22	0.071	0.002	1.06
REP 1605816	QC			<0.001	0.006	<0.01	<0.01	<2	0.001	0.001	0.05	3.63	<0.01	0.007	<0.001	<0.001	<0.01	2.18	0.071	0.002	1.06
1605832	Drill Core	5.64	<0.005	<0.001	0.003	<0.01	<0.01	<2	<0.001	<0.001	0.07	3.67	<0.01	0.003	<0.001	<0.001	<0.01	3.08	0.064	0.002	0.93
REP 1605832	QC		<0.005																		
1605845	Drill Core	4.54	<0.005	<0.001	<0.001	<0.01	<0.01	<2	0.001	<0.001	0.04	2.62	<0.01	0.002	<0.001	<0.001	<0.01	1.81	0.069	0.002	1.19
REP 1605845	QC			<0.001	<0.001	<0.01	<0.01	<2	0.001	<0.001	0.04	2.64	<0.01	0.002	<0.001	<0.001	<0.01	1.81	0.067	0.002	1.18
1605879	Drill Core	6.33	<0.005	<0.001	<0.001	<0.01	<0.01	<2	0.002	0.002	0.02	3.42	<0.01	0.001	<0.001	<0.001	<0.01	0.79	0.044	0.002	1.76
REP 1605879	QC		<0.005																		
1605880	Drill Core	5.91	<0.005	<0.001	<0.001	<0.01	<0.01	<2	0.002	0.002	0.02	3.79	<0.01	0.002	<0.001	<0.001	<0.01	0.85	0.062	0.002	1.62
REP 1605880	QC			<0.001	<0.001	<0.01	<0.01	<2	0.002	0.002	0.02	3.78	<0.01	0.002	<0.001	<0.001	<0.01	0.85	0.061	0.002	1.63
1605899	Drill Core	5.56	0.007	<0.001	<0.001	<0.01	<0.01	<2	0.001	<0.001	0.03	3.20	<0.01	0.002	<0.001	<0.001	<0.01	0.63	0.067	0.002	1.50
REP 1605899	QC			<0.001	<0.001	<0.01	<0.01	<2	0.001	<0.001	0.03	3.21	<0.01	0.002	<0.001	<0.001	<0.01	0.62	0.069	0.002	1.49
Core Reject Duplicates																					
1605752	Drill Core	6.99	<0.005	<0.001	<0.001	<0.01	<0.01	<2	<0.001	<0.001	0.03	2.19	<0.01	0.004	<0.001	<0.001	<0.01	1.67	0.072	0.002	0.48
DUP 1605752	QC		<0.005	<0.001	0.001	<0.01	<0.01	<2	<0.001	<0.001	0.03	2.19	<0.01	0.003	<0.001	<0.001	<0.01	1.62	0.072	0.002	0.47
1605786	Drill Core	2.55	<0.005	<0.001	0.003	<0.01	<0.01	<2	0.001	0.001	0.07	3.75	<0.01	0.003	<0.001	<0.001	<0.01	6.16	0.067	0.001	0.68
DUP 1605786	QC		<0.005	<0.001	0.004	<0.01	<0.01	<2	0.001	<0.001	0.07	3.73	<0.01	0.003	<0.001	<0.001	<0.01	6.17	0.065	<0.001	0.68
1605820	Drill Core	6.38	<0.005	<0.001	0.001	<0.01	<0.01	<2	0.001	<0.001	0.03	3.56	<0.01	0.014	<0.001	<0.001	<0.01	1.98	0.067	0.002	0.80
DUP 1605820	QC		<0.005	<0.001	<0.001	<0.01	<0.01	<2	0.001	<0.001	0.03	3.54	<0.01	0.016	<0.001	<0.001	<0.01	2.17	0.067	0.003	0.81

This report supersedes all previous preliminary and final reports with this file number dated prior to the date on this certificate. Signature indicates final approval; preliminary reports are unsigned and should be used for reference only.

AcmeLabs™
A Bureau Veritas Group Company
www.acmelab.com
Acme Analytical Laboratories (Vancouver) Ltd.
PHONE (604) 253-3158

Client: **Ocean Park Ventures**
303 - 750 West Pender Street
Vancouver BC V6C 2T7 CANADA

Project: Jesse Creek
Report Date: January 10, 2013

QUALITY CONTROL REPORT VAN12005824.1

	Method	7AR	7AR	7AR	7AR	7AR	7AR
	Analyte	Al	Na	K	W	Hg	S
	Unit	%	%	%	%	%	%
	MDL	0.01	0.01	0.01	0.001	0.001	0.05
1605751	Drill Core	L.N.R.	L.N.R.	L.N.R.	L.N.R.	L.N.R.	L.N.R.
Pulp Duplicates							
1605774	Drill Core	1.14	0.10	0.10	<0.001	<0.001	0.23
REP 1605774	QC						
1605779	Drill Core	0.88	0.07	0.09	<0.001	<0.001	0.08
REP 1605779	QC	0.92	0.07	0.09	<0.001	<0.001	0.20
1605781	Drill Core	1.23	0.06	0.10	<0.001	<0.001	0.21
REP 1605781	QC	1.23	0.06	0.10	<0.001	<0.001	0.21
1605808	Drill Core	1.29	0.04	0.11	<0.001	<0.001	0.17
REP 1605808	QC						
1605816	Drill Core	1.48	0.04	0.11	<0.001	<0.001	0.11
REP 1605816	QC	1.45	0.04	0.11	<0.001	<0.001	0.11
1605832	Drill Core	1.52	0.02	0.26	<0.001	<0.001	<0.05
REP 1605832	QC						
1605845	Drill Core	1.41	0.04	0.32	<0.001	<0.001	0.81
REP 1605845	QC	1.39	0.04	0.30	<0.001	<0.001	0.89
1605879	Drill Core	1.74	0.04	0.25	<0.001	<0.001	1.76
REP 1605879	QC						
1605880	Drill Core	1.68	0.05	0.22	<0.001	<0.001	2.56
REP 1605880	QC	1.69	0.05	0.22	<0.001	<0.001	2.54
1605899	Drill Core	1.62	0.05	0.30	<0.001	<0.001	0.35
REP 1605899	QC	1.61	0.05	0.30	<0.001	<0.001	0.35
Core Reject Duplicates							
1605752	Drill Core	1.27	0.08	0.11	<0.001	<0.001	0.30
DUP 1605752	QC	1.20	0.07	0.10	<0.001	<0.001	0.32
1605786	Drill Core	1.41	<0.01	0.42	<0.001	<0.001	<0.05
DUP 1605786	QC	1.43	<0.01	0.43	<0.001	<0.001	<0.05
1605820	Drill Core	1.12	0.05	0.10	<0.001	<0.001	<0.05
DUP 1605820	QC	1.21	0.05	0.12	<0.001	<0.001	<0.05

This report supersedes all previous preliminary and final reports with this file number dated prior to the date on this certificate. Signature indicates final approval; preliminary reports are unsigned and should be used for reference only.

AcmeLabs™
A Bureau Veritas Group Company
www.acmelab.com
Acme Analytical Laboratories (Vancouver) Ltd.
PHONE (604) 253-3158

Client: **Ocean Park Ventures**
303 - 750 West Pender Street
Vancouver BC V6C 2T7 CANADA

Project: Jesse Creek
Report Date: January 10, 2013

QUALITY CONTROL REPORT VAN12005824.1

		WGHT	G6	7AR	7AR	7AR	7AR	7AR	7AR	7AR	7AR	7AR	7AR	7AR	7AR	7AR	7AR	7AR	7AR	7AR	7AR
		Wgt	Au	Mo	Cu	Pb	Zn	Ag	Ni	Co	Mn	Fe	As	Sr	Cd	Sb	Bi	Ca	P	Cr	Mg
		kg	ppm	%	%	%	%	gm/t	%	%	%	%	%	%	%	%	%	%	%	%	%
		0.01	0.005	0.001	0.001	0.01	0.01	2	0.001	0.001	0.01	0.01	0.01	0.001	0.001	0.001	0.01	0.01	0.001	0.001	0.01
1605854	Drill Core	7.06	<0.005	<0.001	0.003	<0.01	<0.01	<2	<0.001	0.002	0.02	2.78	<0.01	0.001	<0.001	<0.001	<0.01	0.92	0.051	0.002	1.13
DUP 1605854	QC		<0.005	<0.001	0.003	<0.01	<0.01	<2	<0.001	0.002	0.02	2.72	<0.01	0.001	<0.001	<0.001	<0.01	0.90	0.043	0.002	1.12
1605888	Drill Core	3.72	<0.005	<0.001	<0.001	<0.01	<0.01	<2	0.001	0.001	0.02	2.38	<0.01	0.001	<0.001	<0.001	<0.01	1.04	0.057	0.002	1.33
DUP 1605888	QC		<0.005	<0.001	<0.001	<0.01	<0.01	<2	0.001	0.002	0.02	2.70	<0.01	0.001	<0.001	<0.001	<0.01	1.09	0.061	0.002	1.33
Reference Materials																					
STD CDN-ME-9A	Standard			<0.001	0.690	<0.01	<0.01	3	1.054	0.018	0.07	12.15	<0.01	0.006	<0.001	<0.001	<0.01	1.43	0.061	0.013	2.83
STD CDN-ME-14A	Standard			0.002	1.262	0.48	3.04	44	0.002	0.017	0.06	17.56	0.01	<0.001	0.009	0.003	0.01	0.31	0.013	0.002	0.86
STD CDN-ME-14A	Standard			0.002	1.269	0.49	3.07	43	0.002	0.018	0.06	17.15	0.01	<0.001	0.009	0.003	0.01	0.32	0.018	0.001	0.90
STD CDN-ME-9A	Standard			<0.001	0.660	<0.01	<0.01	3	0.905	0.017	0.07	11.60	<0.01	0.006	<0.001	<0.001	<0.01	1.44	0.062	0.014	2.84
STD CDN-ME-14A	Standard			0.001	1.211	0.48	2.95	42	0.002	0.017	0.06	17.44	0.01	<0.001	0.009	0.004	0.01	0.29	0.012	0.002	0.86
STD CDN-ME-9A	Standard			<0.001	0.636	<0.01	<0.01	4	0.887	0.016	0.06	11.39	<0.01	0.005	<0.001	<0.001	<0.01	1.33	0.055	0.013	2.69
STD CDN-ME-14A	Standard			0.001	1.231	0.48	2.96	42	0.001	0.017	0.06	17.66	0.01	<0.001	0.009	0.002	0.01	0.31	0.011	0.001	0.87
STD CDN-ME-9A	Standard			<0.001	0.616	<0.01	<0.01	3	0.852	0.015	0.06	10.98	<0.01	0.005	<0.001	<0.001	<0.01	1.29	0.056	0.012	2.60
STD CDN-ME-9A	Standard			<0.001	0.653	<0.01	0.01	3	0.939	0.017	0.07	11.72	<0.01	0.006	<0.001	<0.001	<0.01	1.32	0.062	0.014	2.79
STD CDN-ME-14A	Standard			0.002	1.256	0.49	3.07	45	0.002	0.018	0.06	17.58	<0.01	<0.001	0.010	0.001	0.01	0.30	0.014	0.002	0.86
STD CDN-ME-14A	Standard			0.002	1.244	0.47	2.91	44	0.002	0.017	0.06	16.64	<0.01	<0.001	0.009	0.002	<0.01	0.30	0.013	0.002	0.82
STD CDN-ME-9A	Standard			<0.001	0.621	<0.01	<0.01	3	0.878	0.016	0.06	11.02	<0.01	0.006	<0.001	<0.001	<0.01	1.26	0.056	0.013	2.63
STD OXG99	Standard		0.927																		
STD OXG99	Standard		0.937																		
STD OXG99	Standard		0.920																		
STD OXG99	Standard		0.905																		
STD OXG99	Standard		1.013																		
STD OXG99	Standard		0.889																		
STD OXG99	Standard		0.984																		
STD OXG99	Standard		0.941																		
STD OXK94	Standard		3.461																		
STD OXK94	Standard		3.518																		
STD OXK94	Standard		3.382																		
STD OXK94	Standard		3.500																		

This report supersedes all previous preliminary and final reports with this file number dated prior to the date on this certificate. Signature indicates final approval; preliminary reports are unsigned and should be used for reference only.

AcmeLabs™
A Bureau Veritas Group Company
www.acmelab.com
Acme Analytical Laboratories (Vancouver) Ltd.
PHONE (604) 253-3158

Client: **Ocean Park Ventures**
303 - 750 West Pender Street
Vancouver BC V6C 2T7 CANADA

Project: Jesse Creek
Report Date: January 10, 2013

QUALITY CONTROL REPORT VAN12005824.1

		7AR Al % 0.01	7AR Na % 0.01	7AR K % 0.01	7AR W % 0.001	7AR Hg % 0.001	7AR S % 0.05
1605854	Drill Core	1.22	0.05	0.20	<0.001	<0.001	2.05
DUP 1605854	QC	1.19	0.05	0.19	<0.001	<0.001	1.97
1605888	Drill Core	1.31	0.05	0.18	<0.001	<0.001	1.54
DUP 1605888	QC	1.28	0.05	0.18	<0.001	<0.001	1.86
Reference Materials							
STD CDN-ME-9A	Standard	2.26	0.32	0.18	<0.001	<0.001	3.77
STD CDN-ME-14A	Standard	1.09	0.02	0.35	<0.001	<0.001	16.66
STD CDN-ME-14A	Standard	1.13	0.02	0.36	<0.001	<0.001	16.87
STD CDN-ME-9A	Standard	2.28	0.33	0.19	<0.001	<0.001	3.44
STD CDN-ME-14A	Standard	1.10	0.03	0.34	0.001	<0.001	16.25
STD CDN-ME-9A	Standard	2.10	0.29	0.17	<0.001	<0.001	3.23
STD CDN-ME-14A	Standard	1.15	0.03	0.36	0.004	<0.001	16.49
STD CDN-ME-9A	Standard	2.07	0.29	0.17	<0.001	<0.001	3.13
STD CDN-ME-9A	Standard	2.19	0.31	0.19	<0.001	<0.001	3.46
STD CDN-ME-14A	Standard	1.10	0.03	0.36	<0.001	<0.001	17.12
STD CDN-ME-14A	Standard	1.10	0.02	0.36	0.001	<0.001	16.78
STD CDN-ME-9A	Standard	2.10	0.29	0.18	<0.001	<0.001	3.31
STD OXG99	Standard						
STD OXG99	Standard						
STD OXG99	Standard						
STD OXG99	Standard						
STD OXG99	Standard						
STD OXG99	Standard						
STD OXG99	Standard						
STD OXG99	Standard						
STD OXK94	Standard						
STD OXK94	Standard						
STD OXK94	Standard						
STD OXK94	Standard						

This report supersedes all previous preliminary and final reports with this file number dated prior to the date on this certificate. Signature indicates final approval; preliminary reports are unsigned and should be used for reference only.

AcmeLabs™
A Bureau Veritas Group Company
www.acmelab.com
Acme Analytical Laboratories (Vancouver) Ltd.
PHONE (604) 253-3158

Client: **Ocean Park Ventures**
303 - 750 West Pender Street
Vancouver BC V6C 2T7 CANADA

Project: Jesse Creek
Report Date: January 10, 2013

QUALITY CONTROL REPORT VAN12005824.1

		WGHT	G6	7AR	7AR	7AR	7AR	7AR	7AR	7AR	7AR	7AR	7AR	7AR	7AR	7AR	7AR	7AR	7AR	7AR	7AR
		Wgt	Au	Mo	Cu	Pb	Zn	Ag	Ni	Co	Mn	Fe	As	Sr	Cd	Sb	Bi	Ca	P	Cr	Mg
		kg	ppm	%	%	%	%	gm/t	%	%	%	%	%	%	%	%	%	%	%	%	%
		0.01	0.005	0.001	0.001	0.01	0.01	2	0.001	0.001	0.01	0.01	0.01	0.001	0.001	0.001	0.01	0.01	0.001	0.001	0.01
STD OXK94	Standard		3.731																		
STD OXK94	Standard		3.576																		
STD OXK94	Standard		3.647																		
STD OXK94	Standard		3.369																		
STD OXK94 Expected			3.562																		
STD OXG99 Expected			0.932																		
STD CDN-ME-14A Expected					1.221	0.495	3.1	42	0.002	0.0174	0.06	17.56	0.01		0.009		0.01	0.305	0.013	0.002	0.8835
STD CDN-ME-9A Expected					0.654		0.01		0.912	0.017	0.067	11.7		0.0063				1.4	0.059	0.014	2.82
BLK	Blank		<0.005																		
BLK	Blank		<0.005																		
BLK	Blank		<0.005																		
BLK	Blank		<0.005																		
BLK	Blank		<0.005																		
BLK	Blank		<0.005																		
BLK	Blank		<0.005																		
BLK	Blank		<0.005																		
BLK	Blank		<0.005																		
BLK	Blank		<0.005																		
BLK	Blank		<0.005																		
BLK	Blank		<0.005																		
BLK	Blank		<0.005																		
BLK	Blank		<0.005																		
BLK	Blank			<0.001	<0.001	<0.01	<0.01	<2	<0.001	<0.001	<0.01	<0.01	<0.01	<0.001	<0.001	<0.001	<0.01	<0.01	<0.001	<0.001	<0.01
BLK	Blank			<0.001	<0.001	<0.01	<0.01	<2	<0.001	<0.001	<0.01	<0.01	<0.01	<0.001	<0.001	<0.001	<0.01	<0.01	<0.001	<0.001	<0.01
BLK	Blank		<0.005																		
BLK	Blank		<0.005																		
BLK	Blank			<0.001	<0.001	<0.01	<0.01	<2	<0.001	<0.001	<0.01	<0.01	<0.01	<0.001	<0.001	<0.001	<0.01	<0.01	<0.001	<0.001	<0.01
BLK	Blank			<0.001	<0.001	<0.01	<0.01	<2	<0.001	<0.001	<0.01	<0.01	<0.01	<0.001	<0.001	<0.001	<0.01	<0.01	<0.001	<0.001	<0.01
BLK	Blank			<0.001	<0.001	<0.01	<0.01	<2	<0.001	<0.001	<0.01	<0.01	<0.01	<0.001	<0.001	<0.001	<0.01	<0.01	<0.001	<0.001	<0.01

This report supersedes all previous preliminary and final reports with this file number dated prior to the date on this certificate. Signature indicates final approval; preliminary reports are unsigned and should be used for reference only.

AcmeLabs™
A Bureau Veritas Group Company
www.acmelab.com
Acme Analytical Laboratories (Vancouver) Ltd.
PHONE (604) 253-3158

Client: **Ocean Park Ventures**
303 - 750 West Pender Street
Vancouver BC V6C 2T7 CANADA

Project: Jesse Creek
Report Date: January 10, 2013

QUALITY CONTROL REPORT VAN12005824.1

		7AR Al % 0.01	7AR Na % 0.01	7AR K % 0.01	7AR W % 0.001	7AR Hg % 0.001	7AR S % 0.05
STD OXK94	Standard						
STD OXK94	Standard						
STD OXK94	Standard						
STD OXK94	Standard						
STD OXK94 Expected							
STD OXG99 Expected							
STD CDN-ME-14A Expected		1.09	0.032	0.35			16.75
STD CDN-ME-9A Expected		2.2	0.32	0.19			3.46
BLK	Blank						
BLK	Blank						
BLK	Blank						
BLK	Blank						
BLK	Blank						
BLK	Blank						
BLK	Blank						
BLK	Blank						
BLK	Blank						
BLK	Blank						
BLK	Blank						
BLK	Blank						
BLK	Blank						
BLK	Blank						
BLK	Blank	<0.01	<0.01	<0.01	<0.001	<0.001	<0.05
BLK	Blank	<0.01	<0.01	<0.01	<0.001	<0.001	<0.05
BLK	Blank						
BLK	Blank						
BLK	Blank	<0.01	<0.01	<0.01	<0.001	<0.001	<0.05
BLK	Blank	<0.01	<0.01	<0.01	<0.001	<0.001	<0.05
BLK	Blank	<0.01	<0.01	<0.01	<0.001	<0.001	<0.05

This report supersedes all previous preliminary and final reports with this file number dated prior to the date on this certificate. Signature indicates final approval; preliminary reports are unsigned and should be used for reference only.

AcmeLabs™
A Bureau Veritas Group Company
www.acmelab.com
Acme Analytical Laboratories (Vancouver) Ltd.
PHONE (604) 253-3158

Client: **Ocean Park Ventures**
303 - 750 West Pender Street
Vancouver BC V6C 2T7 CANADA

Project: Jesse Creek
Report Date: January 10, 2013

QUALITY CONTROL REPORT VAN12005824.1

		WGHT	G6	7AR	7AR	7AR	7AR	7AR	7AR	7AR	7AR	7AR	7AR	7AR	7AR	7AR	7AR	7AR	7AR	7AR	7AR
		Wgt	Au	Mo	Cu	Pb	Zn	Ag	Ni	Co	Mn	Fe	As	Sr	Cd	Sb	Bi	Ca	P	Cr	Mg
		kg	ppm	%	%	%	%	gm/t	%	%	%	%	%	%	%	%	%	%	%	%	%
		0.01	0.005	0.001	0.001	0.01	0.01	2	0.001	0.001	0.01	0.01	0.01	0.001	0.001	0.001	0.01	0.01	0.001	0.001	0.01
BLK	Blank			<0.001	<0.001	<0.01	<0.01	<2	<0.001	<0.001	<0.01	<0.01	<0.01	<0.001	<0.001	<0.001	<0.01	<0.01	<0.001	<0.001	<0.01
Prep Wash																					
G1	Prep Blank		<0.005	<0.001	<0.001	<0.01	<0.01	<2	<0.001	<0.001	0.06	2.00	<0.01	0.007	<0.001	<0.001	<0.01	0.55	0.077	<0.001	0.59
G1	Prep Blank		<0.005	<0.001	<0.001	<0.01	<0.01	<2	<0.001	<0.001	0.06	2.05	<0.01	0.006	<0.001	<0.001	<0.01	0.51	0.080	<0.001	0.59

This report supersedes all previous preliminary and final reports with this file number dated prior to the date on this certificate. Signature indicates final approval; preliminary reports are unsigned and should be used for reference only.

AcmeLabs™
A Bureau Veritas Group Company
www.acmelab.com
Acme Analytical Laboratories (Vancouver) Ltd.
PHONE (604) 253-3158

Client: **Ocean Park Ventures**
303 - 750 West Pender Street
Vancouver BC V6C 2T7 CANADA

Project: Jesse Creek
Report Date: January 10, 2013

QUALITY CONTROL REPORT VAN12005824.1

		7AR Al % 0.01	7AR Na % 0.01	7AR K % 0.01	7AR W % 0.001	7AR Hg % 0.001	7AR S % 0.05
BLK	Blank	<0.01	<0.01	<0.01	<0.001	<0.001	<0.05
Prep Wash							
G1	Prep Blank	1.03	0.09	0.53	<0.001	<0.001	<0.05
G1	Prep Blank	0.97	0.07	0.51	<0.001	<0.001	<0.05

This report supersedes all previous preliminary and final reports with this file number dated prior to the date on this certificate. Signature indicates final approval; preliminary reports are unsigned and should be used for reference only.

AcmeLabs™
A Bureau Veritas Group Company

www.acmelab.com

Acme Analytical Laboratories (Vancouver) Ltd.

PHONE (604) 253-3158

Client: **Ocean Park Ventures**
303 - 750 West Pender Street
Vancouver BC V6C 2T7 CANADA

Submitted By: Chris Taylor
Receiving Lab: Canada-Vancouver
Received: December 14, 2012
Report Date: January 10, 2013

CERTIFICATE OF ANALYSIS VAN12005825.1

CLIENT JOB INFORMATION

Project: Jesse Creek
Shipment ID:
P.O. Number
Number of Samples: 118

SAMPLE PREPARATION AND ANALYTICAL PROCEDURES

Method Code	Number of Samples	Code Description	Test Wgt (g)	Report Status	Lab
R200-250	112	Crush, split and pulverize 250 g rock to 200 mesh			VAN
ASSAY2	118	lead collection fire-assay fusion -AAS finish + 7AR	30	Completed	VAN

SAMPLE DISPOSAL

STOR-PLP	Store After 90 days Invoice for Storage
DISP-RJT	Dispose of Reject After 90 days

Acme does not accept responsibility for samples left at the laboratory after 90 days without prior written instructions for sample storage or return.

ADDITIONAL COMMENTS

Invoice To: Ocean Park Ventures
303 - 750 West Pender Street
Vancouver BC V6C 2T7
CANADA

CC: Andrew Wilkins
Lucia Theny

BRITISH COLUMBIA CERTIFIED ASSAYER
CLARENCE LEONG
GENERAL MANAGER

This report supersedes all previous preliminary and final reports with this file number dated prior to the date on this certificate. Signature indicates final approval; preliminary reports are unsigned and should be used for reference only.
All results are considered the confidential property of the client. Acme assumes the liabilities for actual cost of analysis only. Results apply to samples as submitted.
"*" asterisk indicates that an analytical result could not be provided due to unusually high levels of interference from other elements.

AcmeLabs™
A Bureau Veritas Group Company
www.acmelab.com
Acme Analytical Laboratories (Vancouver) Ltd.
PHONE (604) 253-3158

Client: **Ocean Park Ventures**
303 - 750 West Pender Street
Vancouver BC V6C 2T7 CANADA

Project: Jesse Creek
Report Date: January 10, 2013

CERTIFICATE OF ANALYSIS VAN12005825.1

	Method	WGHT	G6	7AR	7AR	7AR	7AR	7AR	7AR	7AR	7AR	7AR	7AR	7AR	7AR	7AR	7AR	7AR	7AR	7AR	7AR
	Analyte	Wgt	Au	Mo	Cu	Pb	Zn	Ag	Ni	Co	Mn	Fe	As	Sr	Cd	Sb	Bi	Ca	P	Cr	Mg
	Unit	kg	ppm	%	%	%	%	gm/t	%	%	%	%	%	%	%	%	%	%	%	%	%
	MDL	0.01	0.005	0.001	0.001	0.01	0.01	2	0.001	0.001	0.01	0.01	0.01	0.001	0.001	0.001	0.01	0.01	0.001	0.001	0.01
G1	Prep Blank		<0.005	<0.001	<0.001	<0.01	<0.01	<2	<0.001	<0.001	0.06	2.03	<0.01	0.007	<0.001	<0.001	<0.01	0.54	0.076	0.001	0.58
G1	Prep Blank		<0.005	<0.001	<0.001	<0.01	<0.01	<2	<0.001	<0.001	0.06	2.13	<0.01	0.006	<0.001	<0.001	<0.01	0.50	0.082	0.001	0.61
1605901	Drill Core	363.2	<0.005	<0.001	0.001	<0.01	<0.01	<2	0.001	0.002	0.03	2.42	<0.01	0.002	<0.001	<0.001	<0.01	2.00	0.073	0.002	1.72
1605902	Drill Core	7.96	<0.005	<0.001	<0.001	<0.01	<0.01	<2	0.001	0.002	0.02	2.53	<0.01	0.001	<0.001	<0.001	<0.01	0.94	0.068	0.002	1.82
1605903	Drill Core	6.22	<0.005	<0.001	<0.001	<0.01	<0.01	<2	0.002	0.002	0.02	3.32	<0.01	0.002	<0.001	<0.001	<0.01	1.56	0.074	0.002	1.78
1605904	Rock	0.63	<0.005	<0.001	<0.001	<0.01	<0.01	<2	<0.001	<0.001	0.02	0.41	<0.01	0.004	<0.001	0.001	<0.01	20.95	0.025	<0.001	11.50
1605905	Drill Core	4.95	<0.005	<0.001	0.004	<0.01	<0.01	<2	0.001	0.002	0.03	2.30	<0.01	0.002	<0.001	<0.001	<0.01	2.24	0.077	0.002	1.76
1605906	Drill Core	4.35	<0.005	<0.001	0.010	<0.01	<0.01	<2	0.001	0.002	0.03	2.48	<0.01	0.002	<0.001	<0.001	<0.01	2.11	0.077	0.002	1.70
1605907	Drill Core	6.06	<0.005	<0.001	0.014	<0.01	<0.01	<2	0.001	0.002	0.04	2.05	<0.01	0.002	<0.001	<0.001	<0.01	1.81	0.067	0.002	1.65
1605908	Drill Core	4.89	0.009	<0.001	0.019	<0.01	<0.01	<2	0.001	0.002	0.04	2.69	<0.01	0.002	<0.001	<0.001	<0.01	2.60	0.074	0.002	1.75
1605909	Drill Core	4.58	<0.005	<0.001	0.017	<0.01	<0.01	<2	0.001	0.003	0.03	3.26	<0.01	0.001	<0.001	<0.001	<0.01	1.04	0.070	0.002	1.60
1605910	Rock Pulp	0.07	0.884	0.048	1.102	<0.01	0.01	7	0.003	0.003	0.08	3.18	0.11	0.020	<0.001	<0.001	<0.01	3.72	0.058	0.003	0.27
1605911	Drill Core	4.22	<0.005	<0.001	0.005	<0.01	<0.01	<2	0.001	0.001	0.03	2.24	<0.01	0.001	<0.001	<0.001	<0.01	1.46	0.080	0.002	1.71
1605912	Drill Core	6.65	<0.005	<0.001	<0.001	<0.01	<0.01	<2	0.001	0.002	0.03	3.02	<0.01	0.002	<0.001	0.001	<0.01	1.27	0.066	0.002	1.46
1605913	Drill Core	4.78	<0.005	<0.001	<0.001	<0.01	<0.01	<2	0.001	0.001	0.03	2.97	<0.01	0.002	<0.001	<0.001	<0.01	1.19	0.067	0.002	1.53
1605914	Drill Core	4.14	<0.005	<0.001	<0.001	<0.01	<0.01	<2	0.002	0.003	0.03	4.15	<0.01	0.001	<0.001	<0.001	<0.01	0.98	0.076	0.002	1.49
1605915	Drill Core	3.47	<0.005	<0.001	<0.001	<0.01	<0.01	<2	0.001	<0.001	0.03	3.06	<0.01	0.003	<0.001	<0.001	<0.01	0.73	0.072	0.002	1.61
1605916	Drill Core	2.06	<0.005	<0.001	0.007	<0.01	<0.01	<2	0.001	0.001	0.03	3.76	<0.01	0.005	<0.001	<0.001	<0.01	0.96	0.070	0.002	1.55
1605917	Drill Core	2.38	<0.005	<0.001	0.004	<0.01	<0.01	<2	0.001	0.001	0.03	3.85	<0.01	0.003	<0.001	<0.001	<0.01	0.76	0.067	0.003	1.49
1605918	Drill Core	4.65	<0.005	<0.001	0.009	<0.01	<0.01	<2	0.001	0.002	0.03	3.60	<0.01	0.003	<0.001	<0.001	<0.01	0.95	0.072	0.003	1.69
1605919	Drill Core	4.68	<0.005	<0.001	0.007	<0.01	<0.01	<2	<0.001	0.002	0.02	3.31	<0.01	0.004	<0.001	<0.001	<0.01	1.15	0.069	0.002	1.14
1605920	Drill Core	4.92	<0.005	<0.001	0.003	<0.01	<0.01	<2	<0.001	<0.001	0.03	3.27	<0.01	0.003	<0.001	<0.001	<0.01	1.39	0.069	0.002	1.04
1605921	Drill Core	5.02	<0.005	<0.001	0.002	<0.01	<0.01	<2	<0.001	0.001	0.03	3.48	<0.01	0.003	<0.001	<0.001	<0.01	1.88	0.068	0.002	0.83
1605922	Rock Pulp	0.07	0.020	0.023	0.508	<0.01	<0.01	16	<0.001	<0.001	0.03	1.14	<0.01	0.023	<0.001	0.002	<0.01	1.42	0.023	0.001	0.06
1605923	Drill Core	4.77	0.011	<0.001	0.009	<0.01	<0.01	<2	0.001	0.002	0.02	3.84	<0.01	0.003	<0.001	<0.001	<0.01	1.05	0.074	0.002	1.05
1605924	Drill Core	4.64	<0.005	<0.001	0.002	<0.01	<0.01	<2	0.001	0.002	0.03	3.37	<0.01	0.003	<0.001	<0.001	<0.01	1.75	0.071	0.002	1.11
1605925	Drill Core	4.43	<0.005	<0.001	0.002	<0.01	<0.01	<2	<0.001	0.001	0.03	2.23	<0.01	0.008	<0.001	<0.001	<0.01	1.94	0.060	0.001	0.74
1605926	Drill Core	5.65	<0.005	<0.001	<0.001	<0.01	<0.01	<2	<0.001	<0.001	0.04	2.76	<0.01	0.004	<0.001	<0.001	<0.01	2.42	0.060	0.001	0.78
1605927	Drill Core	6.25	<0.005	<0.001	<0.001	<0.01	<0.01	<2	<0.001	<0.001	0.05	3.38	<0.01	0.004	<0.001	<0.001	<0.01	2.26	0.075	0.002	1.09
1605928	Drill Core	1.90	<0.005	<0.001	<0.001	<0.01	<0.01	<2	<0.001	<0.001	0.04	2.83	<0.01	0.002	<0.001	<0.001	<0.01	1.71	0.068	0.002	0.82

This report supersedes all previous preliminary and final reports with this file number dated prior to the date on this certificate. Signature indicates final approval; preliminary reports are unsigned and should be used for reference only.

AcmeLabs™
A Bureau Veritas Group Company
Acme Analytical Laboratories (Vancouver) Ltd.
www.acmelab.com
PHONE (604) 253-3158

Client: **Ocean Park Ventures**
303 - 750 West Pender Street
Vancouver BC V6C 2T7 CANADA

Project: Jesse Creek
Report Date: January 10, 2013

CERTIFICATE OF ANALYSIS VAN12005825.1

	Method	7AR	7AR	7AR	7AR	7AR	7AR
	Analyte	Al	Na	K	W	Hg	S
	Unit	%	%	%	%	%	%
	MDL	0.01	0.01	0.01	0.001	0.001	0.05
G1	Prep Blank	1.08	0.10	0.53	0.001	<0.001	<0.05
G1	Prep Blank	1.04	0.09	0.52	<0.001	<0.001	<0.05
1605901	Drill Core	1.72	0.07	0.24	<0.001	<0.001	0.95
1605902	Drill Core	1.76	0.06	0.24	<0.001	<0.001	1.16
1605903	Drill Core	1.70	0.06	0.23	0.001	<0.001	2.06
1605904	Rock	0.06	<0.01	0.06	<0.001	<0.001	<0.05
1605905	Drill Core	1.57	0.06	0.18	<0.001	<0.001	0.87
1605906	Drill Core	1.52	0.07	0.19	<0.001	<0.001	1.08
1605907	Drill Core	1.42	0.06	0.14	<0.001	<0.001	0.42
1605908	Drill Core	1.61	0.06	0.16	<0.001	<0.001	0.75
1605909	Drill Core	1.48	0.06	0.18	<0.001	<0.001	1.79
1605910	Rock Pulp	0.92	0.07	0.19	0.001	<0.001	0.97
1605911	Drill Core	1.51	0.06	0.11	<0.001	<0.001	0.93
1605912	Drill Core	1.37	0.06	0.14	<0.001	<0.001	2.07
1605913	Drill Core	1.47	0.06	0.20	<0.001	<0.001	1.42
1605914	Drill Core	1.44	0.06	0.19	<0.001	<0.001	2.99
1605915	Drill Core	1.73	0.07	0.19	<0.001	<0.001	0.53
1605916	Drill Core	1.63	0.08	0.17	<0.001	<0.001	0.67
1605917	Drill Core	1.59	0.08	0.17	<0.001	<0.001	0.69
1605918	Drill Core	1.71	0.08	0.13	<0.001	<0.001	0.86
1605919	Drill Core	1.38	0.07	0.12	<0.001	<0.001	0.37
1605920	Drill Core	1.36	0.09	0.14	<0.001	<0.001	0.18
1605921	Drill Core	1.30	0.08	0.15	<0.001	<0.001	0.15
1605922	Rock Pulp	0.45	0.02	0.32	<0.001	<0.001	0.94
1605923	Drill Core	1.36	0.09	0.16	<0.001	<0.001	0.37
1605924	Drill Core	1.44	0.08	0.16	<0.001	<0.001	0.25
1605925	Drill Core	1.24	0.07	0.22	<0.001	0.001	0.10
1605926	Drill Core	1.19	0.06	0.15	<0.001	<0.001	<0.05
1605927	Drill Core	1.40	0.05	0.21	<0.001	<0.001	<0.05
1605928	Drill Core	1.07	0.07	0.17	<0.001	<0.001	<0.05

This report supersedes all previous preliminary and final reports with this file number dated prior to the date on this certificate. Signature indicates final approval; preliminary reports are unsigned and should be used for reference only.

AcmeLabs™
A Bureau Veritas Group Company
Acme Analytical Laboratories (Vancouver) Ltd.
www.acmelab.com
PHONE (604) 253-3158

Client: **Ocean Park Ventures**
303 - 750 West Pender Street
Vancouver BC V6C 2T7 CANADA

Project: Jesse Creek
Report Date: January 10, 2013

CERTIFICATE OF ANALYSIS VAN12005825.1

	Method	WGHT	G6	7AR	7AR	7AR	7AR	7AR	7AR	7AR	7AR	7AR	7AR	7AR	7AR	7AR	7AR	7AR	7AR	7AR	7AR
	Analyte	Wgt	Au	Mo	Cu	Pb	Zn	Ag	Ni	Co	Mn	Fe	As	Sr	Cd	Sb	Bi	Ca	P	Cr	Mg
	Unit	kg	ppm	%	%	%	%	gm/t	%	%	%	%	%	%	%	%	%	%	%	%	%
	MDL	0.01	0.005	0.001	0.001	0.01	0.01	2	0.001	0.001	0.01	0.01	0.01	0.001	0.001	0.001	0.01	0.01	0.001	0.001	0.01
1605929	Drill Core	2.33	<0.005	<0.001	<0.001	<0.01	<0.01	<2	<0.001	<0.001	0.04	2.97	<0.01	0.003	<0.001	<0.001	<0.01	1.72	0.064	0.002	0.82
1605930	Drill Core	5.42	0.012	<0.001	<0.001	<0.01	<0.01	<2	<0.001	<0.001	0.03	3.82	<0.01	0.003	<0.001	<0.001	<0.01	1.39	0.070	0.002	0.89
1605931	Drill Core	5.72	<0.005	<0.001	<0.001	<0.01	<0.01	<2	<0.001	<0.001	0.03	3.55	<0.01	0.004	<0.001	<0.001	<0.01	1.39	0.071	0.002	0.74
1605932	Drill Core	5.60	<0.005	<0.001	<0.001	<0.01	<0.01	<2	0.001	<0.001	0.03	3.96	<0.01	0.003	<0.001	<0.001	<0.01	1.42	0.067	0.002	0.89
1605933	Drill Core	5.76	<0.005	<0.001	<0.001	<0.01	<0.01	<2	<0.001	<0.001	0.04	3.05	<0.01	0.003	<0.001	<0.001	<0.01	2.81	0.079	0.002	0.75
1605934	Drill Core	5.98	<0.005	<0.001	<0.001	<0.01	<0.01	<2	<0.001	<0.001	0.02	2.55	<0.01	0.002	<0.001	<0.001	<0.01	1.10	0.067	0.001	0.56
1605935	Rock	0.65	<0.005	<0.001	<0.001	<0.01	<0.01	<2	<0.001	<0.001	0.02	0.45	<0.01	0.005	<0.001	<0.001	<0.01	20.41	0.020	<0.001	12.23
1605936	Drill Core	5.98	<0.005	<0.001	<0.001	<0.01	<0.01	<2	<0.001	<0.001	0.02	2.90	<0.01	0.003	<0.001	<0.001	<0.01	1.24	0.072	0.002	0.54
1605937	Drill Core	6.16	<0.005	<0.001	<0.001	<0.01	<0.01	<2	<0.001	<0.001	0.03	3.26	<0.01	0.002	<0.001	<0.001	<0.01	1.41	0.082	0.002	0.81
1605938	Drill Core	5.83	<0.005	<0.001	<0.001	<0.01	<0.01	<2	<0.001	<0.001	0.02	2.88	<0.01	0.002	<0.001	<0.001	<0.01	1.11	0.073	0.002	0.52
1605939	Drill Core	5.35	<0.005	<0.001	<0.001	<0.01	<0.01	<2	<0.001	<0.001	0.03	2.82	<0.01	0.003	<0.001	<0.001	<0.01	1.24	0.073	0.002	0.73
1605940	Drill Core	6.18	<0.005	<0.001	<0.001	<0.01	<0.01	<2	<0.001	<0.001	0.03	3.30	<0.01	0.003	<0.001	<0.001	<0.01	1.16	0.075	0.002	0.85
1605941	Rock Pulp	0.07	0.017	0.022	0.497	<0.01	<0.01	16	<0.001	<0.001	0.03	1.11	<0.01	0.023	<0.001	0.003	<0.01	1.34	0.021	0.001	0.06
1605942	Drill Core	6.50	<0.005	<0.001	<0.001	<0.01	<0.01	<2	<0.001	<0.001	0.02	3.07	<0.01	0.002	<0.001	<0.001	<0.01	1.15	0.075	0.002	0.63
1605943	Drill Core	4.63	<0.005	<0.001	<0.001	<0.01	<0.01	<2	0.001	<0.001	0.04	3.78	<0.01	0.003	<0.001	<0.001	<0.01	1.77	0.070	0.002	0.90
1605944	Drill Core	4.44	<0.005	<0.001	<0.001	<0.01	<0.01	<2	<0.001	<0.001	0.04	3.81	<0.01	0.003	<0.001	<0.001	<0.01	1.86	0.073	0.002	0.92
1605945	Drill Core	3.56	<0.005	<0.001	<0.001	<0.01	<0.01	<2	0.001	<0.001	0.08	4.25	<0.01	0.004	<0.001	<0.001	<0.01	4.02	0.081	0.002	1.44
1605946	Drill Core	5.45	<0.005	<0.001	<0.001	<0.01	<0.01	<2	<0.001	<0.001	0.04	3.07	<0.01	0.003	<0.001	<0.001	<0.01	1.76	0.074	0.002	0.82
1605947	Rock	0.89	<0.005	<0.001	<0.001	<0.01	<0.01	<2	<0.001	<0.001	0.02	0.41	<0.01	0.005	<0.001	<0.001	<0.01	20.39	0.025	<0.001	11.74
1605948	Drill Core	4.74	<0.005	<0.001	<0.001	<0.01	<0.01	<2	<0.001	<0.001	0.04	3.34	<0.01	0.003	<0.001	<0.001	<0.01	1.76	0.073	0.002	1.04
1605949	Drill Core	7.52	<0.005	<0.001	<0.001	<0.01	<0.01	<2	0.001	<0.001	0.08	4.20	<0.01	0.003	<0.001	<0.001	<0.01	4.07	0.081	0.001	1.11
1605950	Drill Core	4.92	<0.005	<0.001	<0.001	<0.01	<0.01	<2	<0.001	<0.001	0.06	2.93	<0.01	0.003	<0.001	<0.001	<0.01	3.34	0.075	0.002	0.89
1605951	Drill Core	6.38	<0.005	<0.001	<0.001	<0.01	<0.01	<2	<0.001	<0.001	0.04	3.35	<0.01	0.004	<0.001	<0.001	<0.01	2.60	0.069	0.002	0.93
1605952	Drill Core	4.77	<0.005	<0.001	<0.001	<0.01	<0.01	<2	<0.001	<0.001	0.04	3.32	<0.01	0.003	<0.001	<0.001	<0.01	1.28	0.072	0.002	0.93
1605953	Drill Core	5.90	<0.005	<0.001	<0.001	<0.01	<0.01	<2	<0.001	<0.001	0.02	2.40	<0.01	0.002	<0.001	<0.001	<0.01	1.13	0.078	0.002	0.60
1605954	Drill Core	7.24	<0.005	<0.001	<0.001	<0.01	<0.01	<2	<0.001	<0.001	0.02	2.95	<0.01	0.002	<0.001	<0.001	<0.01	1.18	0.074	0.002	0.45
1605955	Drill Core	2.63	<0.005	<0.001	<0.001	<0.01	<0.01	<2	<0.001	<0.001	0.02	2.86	<0.01	0.002	<0.001	<0.001	<0.01	1.16	0.074	0.002	0.40
1605956	Drill Core	2.31	<0.005	<0.001	0.001	<0.01	<0.01	<2	<0.001	<0.001	0.02	2.87	<0.01	0.002	<0.001	<0.001	<0.01	1.20	0.075	0.002	0.38
1605957	Drill Core	5.63	<0.005	<0.001	0.001	<0.01	<0.01	<2	<0.001	<0.001	0.02	2.64	<0.01	0.004	<0.001	<0.001	<0.01	1.69	0.074	0.002	0.35
1605958	Drill Core	5.48	<0.005	<0.001	<0.001	<0.01	<0.01	<2	<0.001	<0.001	0.03	2.29	<0.01	0.003	<0.001	<0.001	<0.01	1.84	0.074	0.002	0.51

This report supersedes all previous preliminary and final reports with this file number dated prior to the date on this certificate. Signature indicates final approval; preliminary reports are unsigned and should be used for reference only.

AcmeLabs™
A Bureau Veritas Group Company
www.acmelab.com
Acme Analytical Laboratories (Vancouver) Ltd.
PHONE (604) 253-3158

Client: **Ocean Park Ventures**
303 - 750 West Pender Street
Vancouver BC V6C 2T7 CANADA

Project: Jesse Creek
Report Date: January 10, 2013

CERTIFICATE OF ANALYSIS VAN12005825.1

	Method	7AR	7AR	7AR	7AR	7AR	7AR
	Analyte	Al	Na	K	W	Hg	S
	Unit	%	%	%	%	%	%
	MDL	0.01	0.01	0.01	0.001	0.001	0.05
1605929	Drill Core	1.08	0.07	0.17	<0.001	<0.001	<0.05
1605930	Drill Core	1.15	0.07	0.14	<0.001	<0.001	<0.05
1605931	Drill Core	1.26	0.10	0.16	<0.001	<0.001	<0.05
1605932	Drill Core	1.19	0.07	0.14	<0.001	<0.001	<0.05
1605933	Drill Core	1.16	0.08	0.23	<0.001	<0.001	<0.05
1605934	Drill Core	0.81	0.05	0.09	<0.001	<0.001	<0.05
1605935	Rock	0.02	<0.01	<0.01	<0.001	<0.001	<0.05
1605936	Drill Core	0.93	0.06	0.10	<0.001	<0.001	<0.05
1605937	Drill Core	1.09	0.05	0.12	<0.001	<0.001	<0.05
1605938	Drill Core	0.94	0.06	0.11	<0.001	<0.001	<0.05
1605939	Drill Core	0.95	0.06	0.10	<0.001	<0.001	<0.05
1605940	Drill Core	1.03	0.06	0.10	<0.001	<0.001	<0.05
1605941	Rock Pulp	0.43	0.02	0.32	<0.001	<0.001	0.93
1605942	Drill Core	0.84	0.05	0.13	<0.001	<0.001	<0.05
1605943	Drill Core	1.15	0.05	0.19	<0.001	<0.001	<0.05
1605944	Drill Core	1.14	0.05	0.16	<0.001	<0.001	<0.05
1605945	Drill Core	1.92	0.02	0.30	<0.001	<0.001	<0.05
1605946	Drill Core	1.12	0.06	0.12	<0.001	<0.001	<0.05
1605947	Rock	0.10	<0.01	0.07	<0.001	<0.001	<0.05
1605948	Drill Core	1.35	0.05	0.15	<0.001	<0.001	<0.05
1605949	Drill Core	1.69	0.02	0.32	<0.001	<0.001	<0.05
1605950	Drill Core	1.50	0.06	0.23	<0.001	<0.001	<0.05
1605951	Drill Core	1.23	0.04	0.21	<0.001	<0.001	<0.05
1605952	Drill Core	1.17	0.05	0.17	<0.001	<0.001	<0.05
1605953	Drill Core	0.94	0.07	0.11	<0.001	<0.001	<0.05
1605954	Drill Core	1.10	0.07	0.12	<0.001	<0.001	<0.05
1605955	Drill Core	1.07	0.08	0.11	<0.001	<0.001	<0.05
1605956	Drill Core	1.08	0.08	0.11	<0.001	<0.001	<0.05
1605957	Drill Core	1.00	0.07	0.10	<0.001	<0.001	<0.05
1605958	Drill Core	1.09	0.08	0.10	<0.001	<0.001	<0.05

This report supersedes all previous preliminary and final reports with this file number dated prior to the date on this certificate. Signature indicates final approval; preliminary reports are unsigned and should be used for reference only.

AcmeLabs™
A Bureau Veritas Group Company
Acme Analytical Laboratories (Vancouver) Ltd.
www.acmelab.com
PHONE (604) 253-3158

Client: **Ocean Park Ventures**
303 - 750 West Pender Street
Vancouver BC V6C 2T7 CANADA

Project: Jesse Creek
Report Date: January 10, 2013

CERTIFICATE OF ANALYSIS VAN12005825.1

	Method	WGHT	G6	7AR	7AR	7AR	7AR	7AR	7AR	7AR	7AR	7AR	7AR	7AR	7AR	7AR	7AR	7AR	7AR	7AR	7AR
	Analyte	Wgt	Au	Mo	Cu	Pb	Zn	Ag	Ni	Co	Mn	Fe	As	Sr	Cd	Sb	Bi	Ca	P	Cr	Mg
	Unit	kg	ppm	%	%	%	%	gm/t	%	%	%	%	%	%	%	%	%	%	%	%	%
	MDL	0.01	0.005	0.001	0.001	0.01	0.01	2	0.001	0.001	0.01	0.01	0.01	0.001	0.001	0.001	0.01	0.01	0.001	0.001	0.01
1605959	Drill Core	5.54	<0.005	<0.001	0.002	<0.01	<0.01	<2	<0.001	0.001	0.02	2.02	<0.01	0.002	<0.001	<0.001	<0.01	1.40	0.068	0.002	0.53
1605960	Drill Core	4.06	<0.005	<0.001	<0.001	<0.01	<0.01	<2	<0.001	<0.001	0.02	1.66	<0.01	0.003	<0.001	<0.001	<0.01	1.43	0.075	0.002	0.47
1605961	Drill Core	5.26	<0.005	<0.001	<0.001	<0.01	<0.01	<2	<0.001	<0.001	0.02	2.64	<0.01	0.002	<0.001	<0.001	<0.01	1.25	0.077	0.002	0.35
1605962	Drill Core	5.74	<0.005	<0.001	<0.001	<0.01	<0.01	<2	<0.001	<0.001	0.02	2.06	<0.01	0.002	<0.001	<0.001	<0.01	1.36	0.072	0.002	0.42
1605963	Drill Core	5.59	<0.005	0.002	<0.001	<0.01	<0.01	<2	<0.001	<0.001	0.02	2.24	<0.01	0.002	<0.001	<0.001	<0.01	1.52	0.075	0.002	0.38
1605964	Rock	1.08	<0.005	<0.001	<0.001	<0.01	<0.01	<2	<0.001	<0.001	0.02	0.47	<0.01	0.004	<0.001	<0.001	<0.01	20.09	0.023	<0.001	11.97
1605965	Drill Core	4.73	<0.005	<0.001	<0.001	<0.01	<0.01	<2	<0.001	<0.001	0.02	2.54	<0.01	0.002	<0.001	<0.001	<0.01	1.27	0.075	0.002	0.37
1605966	Drill Core	6.66	<0.005	<0.001	<0.001	<0.01	<0.01	<2	<0.001	<0.001	0.02	2.83	<0.01	0.002	<0.001	<0.001	<0.01	1.40	0.077	0.002	0.52
1605967	Drill Core	5.84	<0.005	<0.001	<0.001	<0.01	<0.01	<2	<0.001	<0.001	0.03	3.07	<0.01	0.016	<0.001	<0.001	<0.01	3.02	0.073	0.002	0.67
1605968	Drill Core	4.77	<0.005	<0.001	<0.001	<0.01	<0.01	<2	<0.001	<0.001	0.04	3.02	<0.01	0.002	<0.001	<0.001	<0.01	1.61	0.072	0.002	0.76
1605969	Drill Core	4.12	<0.005	<0.001	<0.001	<0.01	<0.01	<2	<0.001	<0.001	0.02	2.79	<0.01	0.002	<0.001	<0.001	<0.01	0.88	0.075	0.002	0.54
1605970	Drill Core	5.97	<0.005	<0.001	<0.001	<0.01	<0.01	<2	<0.001	<0.001	0.03	2.63	<0.01	0.003	<0.001	<0.001	<0.01	1.40	0.074	0.002	0.76
1605971	Rock Pulp	0.07	0.013	0.022	0.497	<0.01	<0.01	17	<0.001	<0.001	0.03	1.09	<0.01	0.023	<0.001	0.003	<0.01	1.35	0.022	0.001	0.06
1605972	Drill Core	5.98	<0.005	<0.001	0.001	<0.01	<0.01	<2	<0.001	<0.001	0.04	2.50	<0.01	0.003	<0.001	<0.001	<0.01	1.58	0.071	0.002	0.68
1605973	Drill Core	6.06	<0.005	<0.001	0.001	<0.01	<0.01	<2	0.001	<0.001	0.02	1.56	<0.01	0.002	<0.001	<0.001	<0.01	1.21	0.058	0.001	0.49
1605974	Drill Core	5.20	<0.005	<0.001	<0.001	<0.01	<0.01	<2	<0.001	<0.001	0.03	1.20	<0.01	0.002	<0.001	<0.001	<0.01	1.29	0.050	0.001	0.65
1605975	Drill Core	2.70	<0.005	<0.001	<0.001	<0.01	<0.01	<2	0.001	<0.001	0.03	2.91	<0.01	0.002	<0.001	<0.001	<0.01	1.47	0.071	0.002	0.80
1605976	Drill Core	2.89	<0.005	<0.001	<0.001	<0.01	<0.01	<2	0.001	<0.001	0.03	2.84	<0.01	0.002	<0.001	<0.001	<0.01	1.37	0.061	0.002	0.76
1605977	Drill Core	5.56	<0.005	<0.001	<0.001	<0.01	<0.01	<2	0.001	<0.001	0.02	3.00	<0.01	0.002	<0.001	<0.001	<0.01	1.25	0.076	0.002	0.53
1605978	Drill Core	6.46	<0.005	<0.001	<0.001	<0.01	<0.01	<2	<0.001	<0.001	0.03	3.47	<0.01	0.002	<0.001	<0.001	<0.01	1.31	0.074	0.002	0.73
1605979	Drill Core	5.68	<0.005	<0.001	<0.001	<0.01	<0.01	<2	<0.001	<0.001	0.03	2.62	<0.01	0.002	<0.001	<0.001	<0.01	1.91	0.066	0.002	0.69
1605980	Drill Core	5.09	<0.005	<0.001	0.024	<0.01	<0.01	<2	0.001	0.005	0.05	4.08	<0.01	0.003	<0.001	<0.001	<0.01	3.07	0.056	0.001	1.20
1605981	Drill Core	5.99	<0.005	<0.001	0.003	<0.01	<0.01	<2	0.001	<0.001	0.02	2.60	<0.01	0.003	<0.001	<0.001	<0.01	1.39	0.074	0.002	1.00
1605982	Drill Core	5.46	<0.005	<0.001	0.003	<0.01	<0.01	<2	0.001	<0.001	0.02	2.76	<0.01	0.003	<0.001	<0.001	<0.01	1.49	0.073	0.002	0.79
1605983	Drill Core	4.47	<0.005	0.001	0.008	<0.01	<0.01	<2	0.002	0.002	0.04	3.43	<0.01	0.008	<0.001	<0.001	<0.01	3.28	0.070	0.001	0.92
1605984	Drill Core	7.32	<0.005	<0.001	0.008	<0.01	<0.01	<2	0.002	0.003	0.04	5.22	<0.01	0.008	<0.001	<0.001	<0.01	3.80	0.078	<0.001	1.60
1605985	Drill Core	5.41	<0.005	<0.001	0.005	<0.01	<0.01	<2	0.003	0.007	0.03	6.00	<0.01	0.004	<0.001	<0.001	<0.01	2.35	0.078	<0.001	1.72
1605986	Rock	1.06	<0.005	<0.001	<0.001	<0.01	<0.01	<2	<0.001	<0.001	0.02	0.41	<0.01	0.005	<0.001	<0.001	<0.01	19.88	0.050	<0.001	11.96
1605987	Drill Core	5.87	<0.005	0.001	0.009	<0.01	<0.01	<2	0.002	0.003	0.03	5.29	<0.01	0.003	<0.001	<0.001	<0.01	2.40	0.082	<0.001	1.44
1605988	Drill Core	3.32	<0.005	<0.001	0.011	<0.01	<0.01	<2	0.001	0.002	0.03	5.35	<0.01	0.004	<0.001	<0.001	<0.01	2.61	0.078	<0.001	1.26

This report supersedes all previous preliminary and final reports with this file number dated prior to the date on this certificate. Signature indicates final approval; preliminary reports are unsigned and should be used for reference only.

AcmeLabs™
A Bureau Veritas Group Company
www.acmelab.com
Acme Analytical Laboratories (Vancouver) Ltd.
PHONE (604) 253-3158

Client: **Ocean Park Ventures**
303 - 750 West Pender Street
Vancouver BC V6C 2T7 CANADA

Project: Jesse Creek
Report Date: January 10, 2013

CERTIFICATE OF ANALYSIS VAN12005825.1

	Method	7AR	7AR	7AR	7AR	7AR	7AR
	Analyte	Al	Na	K	W	Hg	S
	Unit	%	%	%	%	%	%
	MDL	0.01	0.01	0.01	0.001	0.001	0.05
1605959	Drill Core	0.98	0.07	0.11	<0.001	<0.001	0.12
1605960	Drill Core	1.08	0.08	0.11	<0.001	<0.001	<0.05
1605961	Drill Core	1.01	0.07	0.12	<0.001	<0.001	<0.05
1605962	Drill Core	1.02	0.09	0.13	<0.001	<0.001	<0.05
1605963	Drill Core	0.95	0.07	0.12	<0.001	<0.001	<0.05
1605964	Rock	0.05	<0.01	0.03	<0.001	<0.001	<0.05
1605965	Drill Core	1.03	0.06	0.11	<0.001	<0.001	<0.05
1605966	Drill Core	1.08	0.08	0.13	<0.001	<0.001	<0.05
1605967	Drill Core	0.97	0.05	0.12	<0.001	<0.001	<0.05
1605968	Drill Core	1.03	0.07	0.16	<0.001	<0.001	<0.05
1605969	Drill Core	0.84	0.09	0.12	<0.001	<0.001	<0.05
1605970	Drill Core	0.94	0.07	0.13	<0.001	<0.001	<0.05
1605971	Rock Pulp	0.46	0.03	0.32	<0.001	<0.001	0.91
1605972	Drill Core	1.06	0.10	0.15	<0.001	<0.001	<0.05
1605973	Drill Core	1.12	0.12	0.15	<0.001	<0.001	<0.05
1605974	Drill Core	0.88	0.10	0.10	<0.001	<0.001	<0.05
1605975	Drill Core	1.17	0.07	0.19	<0.001	<0.001	<0.05
1605976	Drill Core	1.10	0.07	0.18	<0.001	<0.001	<0.05
1605977	Drill Core	1.15	0.09	0.14	<0.001	<0.001	<0.05
1605978	Drill Core	1.11	0.08	0.13	<0.001	<0.001	<0.05
1605979	Drill Core	1.11	0.08	0.24	<0.001	<0.001	<0.05
1605980	Drill Core	1.92	0.07	0.29	<0.001	<0.001	0.29
1605981	Drill Core	1.51	0.10	0.15	<0.001	<0.001	0.12
1605982	Drill Core	1.53	0.11	0.17	<0.001	<0.001	0.35
1605983	Drill Core	1.33	0.07	0.09	<0.001	<0.001	0.75
1605984	Drill Core	1.97	0.10	0.12	<0.001	<0.001	0.83
1605985	Drill Core	1.92	0.07	0.12	<0.001	<0.001	1.64
1605986	Rock	0.02	<0.01	0.01	<0.001	<0.001	<0.05
1605987	Drill Core	1.99	0.09	0.11	<0.001	<0.001	0.51
1605988	Drill Core	2.01	0.09	0.12	<0.001	<0.001	0.28

This report supersedes all previous preliminary and final reports with this file number dated prior to the date on this certificate. Signature indicates final approval; preliminary reports are unsigned and should be used for reference only.

AcmeLabs™
A Bureau Veritas Group Company
Acme Analytical Laboratories (Vancouver) Ltd.
www.acmelab.com
PHONE (604) 253-3158

Client: **Ocean Park Ventures**
303 - 750 West Pender Street
Vancouver BC V6C 2T7 CANADA

Project: Jesse Creek
Report Date: January 10, 2013

CERTIFICATE OF ANALYSIS VAN12005825.1

	Method	WGHT	G6	7AR	7AR	7AR	7AR	7AR	7AR	7AR	7AR	7AR	7AR	7AR	7AR	7AR	7AR	7AR	7AR	7AR	7AR
	Analyte	Wgt	Au	Mo	Cu	Pb	Zn	Ag	Ni	Co	Mn	Fe	As	Sr	Cd	Sb	Bi	Ca	P	Cr	Mg
	Unit	kg	ppm	%	%	%	%	gm/t	%	%	%	%	%	%	%	%	%	%	%	%	%
	MDL	0.01	0.005	0.001	0.001	0.01	0.01	2	0.001	0.001	0.01	0.01	0.01	0.001	0.001	0.001	0.01	0.01	0.001	0.001	0.01
1605989	Drill Core	8.77	<0.005	<0.001	0.004	<0.01	<0.01	<2	<0.001	<0.001	0.02	2.74	<0.01	0.003	<0.001	<0.001	<0.01	1.80	0.069	0.002	0.60
1605990	Drill Core	4.73	<0.005	<0.001	0.007	<0.01	<0.01	<2	0.001	0.001	0.02	3.39	<0.01	0.003	<0.001	<0.001	<0.01	1.61	0.071	0.002	0.78
1605991	Drill Core	6.10	<0.005	0.002	0.019	<0.01	<0.01	<2	<0.001	0.001	0.02	2.46	<0.01	0.002	<0.001	<0.001	<0.01	1.57	0.065	0.002	0.46
1605992	Drill Core	3.55	0.005	<0.001	0.005	<0.01	<0.01	<2	<0.001	<0.001	0.01	3.07	<0.01	0.003	<0.001	<0.001	<0.01	1.26	0.071	0.002	0.44
1605993	Rock Pulp	0.07	0.900	0.047	1.108	<0.01	0.01	7	0.003	0.003	0.08	3.17	0.11	0.020	<0.001	0.001	<0.01	3.75	0.061	0.002	0.27
1605994	Drill Core	5.39	<0.005	<0.001	0.003	<0.01	<0.01	<2	<0.001	<0.001	0.02	2.70	<0.01	0.003	<0.001	<0.001	<0.01	1.43	0.071	0.002	0.40
1605995	Drill Core	5.01	<0.005	<0.001	0.003	<0.01	<0.01	<2	0.001	<0.001	0.03	3.48	<0.01	0.003	<0.001	<0.001	<0.01	1.52	0.071	0.002	0.85
1604651	Drill Core	2.46	<0.005	<0.001	0.007	<0.01	0.01	<2	0.004	0.003	0.14	5.76	<0.01	0.004	<0.001	<0.001	<0.01	2.69	0.064	0.006	2.85
1604652	Drill Core	2.06	<0.005	<0.001	0.011	<0.01	0.01	<2	<0.001	0.002	0.14	6.52	<0.01	0.005	<0.001	<0.001	<0.01	1.88	0.142	<0.001	1.99
1604653	Drill Core	4.73	<0.005	<0.001	0.006	<0.01	0.01	<2	<0.001	0.002	0.12	5.71	<0.01	0.005	<0.001	<0.001	<0.01	1.29	0.074	<0.001	2.33
1604654	Drill Core	4.05	<0.005	<0.001	<0.001	<0.01	<0.01	<2	<0.001	<0.001	0.02	2.82	<0.01	0.002	<0.001	<0.001	<0.01	0.46	0.049	<0.001	0.25
1604655	Drill Core	4.86	0.008	<0.001	<0.001	<0.01	<0.01	<2	<0.001	<0.001	0.03	2.50	<0.01	<0.001	<0.001	<0.001	<0.01	0.50	0.054	<0.001	0.29
1604656	Drill Core	7.32	<0.005	<0.001	<0.001	<0.01	<0.01	<2	<0.001	<0.001	0.05	2.28	<0.01	<0.001	<0.001	<0.001	<0.01	1.45	0.062	<0.001	0.42
1604657	Drill Core	4.28	<0.005	<0.001	<0.001	<0.01	<0.01	<2	<0.001	<0.001	0.06	3.05	<0.01	0.002	<0.001	<0.001	<0.01	3.09	0.043	<0.001	0.17
1604658	Drill Core	4.76	0.012	<0.001	0.001	<0.01	<0.01	<2	<0.001	<0.001	0.02	3.03	<0.01	0.001	<0.001	<0.001	<0.01	0.87	0.038	<0.001	0.05
1604659	Rock	1.00	<0.005	<0.001	<0.001	<0.01	<0.01	<2	<0.001	<0.001	<0.01	0.03	<0.01	0.444	<0.001	<0.001	<0.01	35.90	0.004	<0.001	2.02
1604660	Drill Core	4.63	<0.005	<0.001	<0.001	<0.01	<0.01	<2	<0.001	<0.001	0.04	4.10	<0.01	0.002	<0.001	0.002	<0.01	1.23	0.056	<0.001	0.25
1604661	Drill Core	4.85	<0.005	<0.001	<0.001	<0.01	<0.01	<2	<0.001	<0.001	0.06	3.15	<0.01	0.003	<0.001	<0.001	<0.01	2.11	0.062	<0.001	0.34
1604662	Drill Core	4.65	<0.005	<0.001	<0.001	<0.01	<0.01	<2	<0.001	<0.001	0.06	3.23	<0.01	0.004	<0.001	<0.001	<0.01	1.69	0.062	<0.001	0.34
1604663	Drill Core	4.51	<0.005	<0.001	<0.001	<0.01	<0.01	<2	<0.001	<0.001	0.02	4.59	<0.01	0.002	<0.001	<0.001	<0.01	0.62	0.141	<0.001	0.31
1604664	Drill Core	4.56	<0.005	<0.001	<0.001	<0.01	<0.01	<2	<0.001	<0.001	0.02	4.88	<0.01	0.002	<0.001	<0.001	<0.01	0.55	0.146	<0.001	0.21
1604665	Rock Pulp	0.07	0.018	0.023	0.501	<0.01	<0.01	16	<0.001	<0.001	0.03	1.12	<0.01	0.023	<0.001	0.003	<0.01	1.40	0.018	0.001	0.06
1604666	Drill Core	4.13	0.005	0.002	0.002	<0.01	<0.01	<2	0.001	0.001	0.15	4.90	<0.01	0.004	<0.001	<0.001	<0.01	2.33	0.093	0.003	1.70
1604667	Drill Core	4.38	<0.005	0.001	0.002	<0.01	0.02	<2	<0.001	<0.001	0.15	3.96	<0.01	0.010	<0.001	<0.001	<0.01	3.73	0.091	<0.001	1.69
1604668	Drill Core	5.34	<0.005	<0.001	0.004	<0.01	0.01	<2	<0.001	<0.001	0.12	3.68	<0.01	0.006	<0.001	<0.001	<0.01	4.04	0.100	0.002	1.03
1604669	Drill Core	3.71	<0.005	0.001	0.003	<0.01	<0.01	<2	0.002	<0.001	0.11	2.62	<0.01	0.010	<0.001	<0.001	<0.01	4.68	0.085	0.003	0.75
1604670	Drill Core	1.84	<0.005	<0.001	0.010	<0.01	<0.01	<2	<0.001	<0.001	0.09	2.85	<0.01	0.007	<0.001	<0.001	<0.01	3.73	0.075	0.002	1.06
1604671	Drill Core	2.33	<0.005	<0.001	0.007	<0.01	<0.01	<2	<0.001	<0.001	0.10	3.16	<0.01	0.008	<0.001	<0.001	<0.01	4.02	0.082	0.002	1.13
1604672	Drill Core	4.61	<0.005	<0.001	0.019	<0.01	<0.01	<2	<0.001	0.002	0.12	6.14	<0.01	0.006	<0.001	<0.001	<0.01	2.45	0.095	0.002	1.94
1604673	Drill Core	4.51	<0.005	<0.001	0.003	<0.01	0.01	<2	<0.001	0.002	0.10	5.32	<0.01	0.006	<0.001	<0.001	<0.01	1.64	0.072	<0.001	1.97

This report supersedes all previous preliminary and final reports with this file number dated prior to the date on this certificate. Signature indicates final approval; preliminary reports are unsigned and should be used for reference only.

AcmeLabs™
A Bureau Veritas Group Company
www.acmelab.com
Acme Analytical Laboratories (Vancouver) Ltd.
PHONE (604) 253-3158

Client: **Ocean Park Ventures**
303 - 750 West Pender Street
Vancouver BC V6C 2T7 CANADA

Project: Jesse Creek
Report Date: January 10, 2013

CERTIFICATE OF ANALYSIS VAN12005825.1

	Method	7AR	7AR	7AR	7AR	7AR	7AR
	Analyte	Al	Na	K	W	Hg	S
	Unit	%	%	%	%	%	%
	MDL	0.01	0.01	0.01	0.001	0.001	0.05
1605989	Drill Core	1.37	0.09	0.15	<0.001	<0.001	0.19
1605990	Drill Core	1.55	0.09	0.15	<0.001	<0.001	0.37
1605991	Drill Core	1.11	0.08	0.12	<0.001	<0.001	0.41
1605992	Drill Core	1.21	0.09	0.14	<0.001	<0.001	0.18
1605993	Rock Pulp	0.94	0.07	0.20	0.001	<0.001	0.96
1605994	Drill Core	1.30	0.11	0.16	<0.001	<0.001	0.10
1605995	Drill Core	1.29	0.09	0.12	<0.001	<0.001	<0.05
1604651	Drill Core	2.92	0.03	0.14	<0.001	<0.001	0.66
1604652	Drill Core	2.31	0.08	0.10	<0.001	<0.001	0.72
1604653	Drill Core	2.46	0.07	0.05	<0.001	<0.001	0.79
1604654	Drill Core	0.57	0.04	0.25	<0.001	<0.001	2.68
1604655	Drill Core	0.66	0.03	0.25	<0.001	<0.001	1.72
1604656	Drill Core	0.79	0.05	0.22	<0.001	<0.001	0.65
1604657	Drill Core	1.21	<0.01	0.21	<0.001	<0.001	1.34
1604658	Drill Core	0.51	<0.01	0.32	<0.001	<0.001	3.22
1604659	Rock	0.02	<0.01	<0.01	<0.001	<0.001	0.07
1604660	Drill Core	0.62	0.04	0.34	<0.001	<0.001	3.78
1604661	Drill Core	0.79	0.04	0.35	<0.001	<0.001	2.10
1604662	Drill Core	0.80	0.05	0.30	<0.001	<0.001	2.34
1604663	Drill Core	0.75	0.02	0.35	<0.001	<0.001	4.63
1604664	Drill Core	0.66	0.03	0.36	<0.001	<0.001	4.99
1604665	Rock Pulp	0.44	0.02	0.31	<0.001	<0.001	0.94
1604666	Drill Core	1.40	0.10	0.01	<0.001	<0.001	2.94
1604667	Drill Core	1.43	0.08	0.01	<0.001	<0.001	1.39
1604668	Drill Core	0.90	0.09	0.01	<0.001	<0.001	1.48
1604669	Drill Core	1.25	0.03	0.09	<0.001	<0.001	0.98
1604670	Drill Core	1.53	0.02	0.09	<0.001	<0.001	0.17
1604671	Drill Core	1.65	0.02	0.11	<0.001	<0.001	0.23
1604672	Drill Core	2.16	0.13	0.11	<0.001	<0.001	0.46
1604673	Drill Core	2.03	0.10	0.06	<0.001	<0.001	0.55

This report supersedes all previous preliminary and final reports with this file number dated prior to the date on this certificate. Signature indicates final approval; preliminary reports are unsigned and should be used for reference only.

AcmeLabs™
A Bureau Veritas Group Company
www.acmelab.com
Acme Analytical Laboratories (Vancouver) Ltd.
PHONE (604) 253-3158

Client: **Ocean Park Ventures**
303 - 750 West Pender Street
Vancouver BC V6C 2T7 CANADA

Project: Jesse Creek
Report Date: January 10, 2013

QUALITY CONTROL REPORT VAN12005825.1

	Method	WGHT	G6	7AR	7AR	7AR	7AR	7AR	7AR	7AR	7AR	7AR	7AR	7AR	7AR	7AR	7AR	7AR	7AR	7AR	7AR
	Analyte	Wgt	Au	Mo	Cu	Pb	Zn	Ag	Ni	Co	Mn	Fe	As	Sr	Cd	Sb	Bi	Ca	P	Cr	Mg
	Unit	kg	ppm	%	%	%	%	gm/t	%	%	%	%	%	%	%	%	%	%	%	%	%
	MDL	0.01	0.005	0.001	0.001	0.01	0.01	2	0.001	0.001	0.01	0.01	0.01	0.001	0.001	0.001	0.01	0.01	0.001	0.001	0.01
Pulp Duplicates																					
1605919	Drill Core	4.68	<0.005	<0.001	0.007	<0.01	<0.01	<2	<0.001	0.002	0.02	3.31	<0.01	0.004	<0.001	<0.001	<0.01	1.15	0.069	0.002	1.14
REP 1605919	QC			<0.001	0.007	<0.01	<0.01	<2	0.001	0.002	0.02	3.29	<0.01	0.004	<0.001	<0.001	<0.01	1.15	0.072	0.003	1.15
1605922	Rock Pulp	0.07	0.020	0.023	0.508	<0.01	<0.01	16	<0.001	<0.001	0.03	1.14	<0.01	0.023	<0.001	0.002	<0.01	1.42	0.023	0.001	0.06
REP 1605922	QC		0.045																		
1605954	Drill Core	7.24	<0.005	<0.001	<0.001	<0.01	<0.01	<2	<0.001	<0.001	0.02	2.95	<0.01	0.002	<0.001	<0.001	<0.01	1.18	0.074	0.002	0.45
REP 1605954	QC			<0.001	<0.001	<0.01	<0.01	<2	<0.001	<0.001	0.02	2.94	<0.01	0.002	<0.001	<0.001	<0.01	1.18	0.074	0.002	0.45
1605956	Drill Core	2.31	<0.005	<0.001	0.001	<0.01	<0.01	<2	<0.001	<0.001	0.02	2.87	<0.01	0.002	<0.001	<0.001	<0.01	1.20	0.075	0.002	0.38
REP 1605956	QC		<0.005																		
1605969	Drill Core	4.12	<0.005	<0.001	<0.001	<0.01	<0.01	<2	<0.001	<0.001	0.02	2.79	<0.01	0.002	<0.001	<0.001	<0.01	0.88	0.075	0.002	0.54
REP 1605969	QC			<0.001	<0.001	<0.01	<0.01	<2	<0.001	<0.001	0.02	2.68	<0.01	0.002	<0.001	<0.001	<0.01	0.89	0.076	0.002	0.54
1605981	Drill Core	5.99	<0.005	<0.001	0.003	<0.01	<0.01	<2	0.001	<0.001	0.02	2.60	<0.01	0.003	<0.001	<0.001	<0.01	1.39	0.074	0.002	1.00
REP 1605981	QC		<0.005																		
1604670	Drill Core	1.84	<0.005	<0.001	0.010	<0.01	<0.01	<2	<0.001	<0.001	0.09	2.85	<0.01	0.007	<0.001	<0.001	<0.01	3.73	0.075	0.002	1.06
REP 1604670	QC		<0.005																		
Core Reject Duplicates																					
1605932	Drill Core	5.60	<0.005	<0.001	<0.001	<0.01	<0.01	<2	0.001	<0.001	0.03	3.96	<0.01	0.003	<0.001	<0.001	<0.01	1.42	0.067	0.002	0.89
DUP 1605932	QC		<0.005	<0.001	<0.001	<0.01	<0.01	<2	<0.001	<0.001	0.03	3.93	<0.01	0.003	<0.001	<0.001	<0.01	1.42	0.069	0.002	0.89
1605966	Drill Core	6.66	<0.005	<0.001	<0.001	<0.01	<0.01	<2	<0.001	<0.001	0.02	2.83	<0.01	0.002	<0.001	<0.001	<0.01	1.40	0.077	0.002	0.52
DUP 1605966	QC		<0.005	<0.001	<0.001	<0.01	<0.01	<2	<0.001	<0.001	0.02	2.84	<0.01	0.003	<0.001	<0.001	<0.01	1.43	0.076	0.002	0.53
1604655	Drill Core	4.86	0.008	<0.001	<0.001	<0.01	<0.01	<2	<0.001	<0.001	0.03	2.50	<0.01	<0.001	<0.001	<0.001	<0.01	0.50	0.054	<0.001	0.29
DUP 1604655	QC		<0.005	<0.001	<0.001	<0.01	<0.01	<2	<0.001	<0.001	0.03	2.57	<0.01	0.001	<0.001	<0.001	<0.01	0.52	0.054	<0.001	0.29
Reference Materials																					
STD CDN-ME-9A	Standard			<0.001	0.670	<0.01	<0.01	4	0.937	0.017	0.07	11.94	<0.01	0.006	<0.001	<0.001	<0.01	1.39	0.063	0.014	2.89
STD CDN-ME-14A	Standard			0.001	1.270	0.50	3.06	43	0.002	0.017	0.06	17.36	0.01	<0.001	0.009	0.003	0.01	0.31	0.017	0.001	0.88
STD CDN-ME-9A	Standard			<0.001	0.656	<0.01	<0.01	3	0.916	0.016	0.07	11.83	<0.01	0.006	<0.001	0.001	<0.01	1.47	0.058	0.013	2.82
STD CDN-ME-14A	Standard			<0.001	1.234	0.49	2.98	42	0.001	0.017	0.06	17.75	0.01	<0.001	0.009	0.002	<0.01	0.30	0.016	0.002	0.88
STD CDN-ME-14A	Standard			0.001	1.211	0.48	2.95	42	0.002	0.017	0.06	17.44	0.01	<0.001	0.009	0.004	0.01	0.29	0.012	0.002	0.86
STD CDN-ME-9A	Standard			<0.001	0.636	<0.01	<0.01	4	0.887	0.016	0.06	11.39	<0.01	0.005	<0.001	<0.001	<0.01	1.33	0.055	0.013	2.69

This report supersedes all previous preliminary and final reports with this file number dated prior to the date on this certificate. Signature indicates final approval; preliminary reports are unsigned and should be used for reference only.

AcmeLabs™
A Bureau Veritas Group Company
www.acmelab.com
Acme Analytical Laboratories (Vancouver) Ltd.
PHONE (604) 253-3158

Client: **Ocean Park Ventures**
303 - 750 West Pender Street
Vancouver BC V6C 2T7 CANADA

Project: Jesse Creek
Report Date: January 10, 2013

QUALITY CONTROL REPORT VAN12005825.1

	Method	7AR	7AR	7AR	7AR	7AR	7AR
	Analyte	Al	Na	K	W	Hg	S
	Unit	%	%	%	%	%	%
	MDL	0.01	0.01	0.01	0.001	0.001	0.05
Pulp Duplicates							
1605919	Drill Core	1.38	0.07	0.12	<0.001	<0.001	0.37
REP 1605919	QC	1.39	0.07	0.12	<0.001	<0.001	0.37
1605922	Rock Pulp	0.45	0.02	0.32	<0.001	<0.001	0.94
REP 1605922	QC						
1605954	Drill Core	1.10	0.07	0.12	<0.001	<0.001	<0.05
REP 1605954	QC	1.10	0.07	0.12	<0.001	<0.001	<0.05
1605956	Drill Core	1.08	0.08	0.11	<0.001	<0.001	<0.05
REP 1605956	QC						
1605969	Drill Core	0.84	0.09	0.12	<0.001	<0.001	<0.05
REP 1605969	QC	0.84	0.09	0.13	<0.001	<0.001	<0.05
1605981	Drill Core	1.51	0.10	0.15	<0.001	<0.001	0.12
REP 1605981	QC						
1604670	Drill Core	1.53	0.02	0.09	<0.001	<0.001	0.17
REP 1604670	QC						
Core Reject Duplicates							
1605932	Drill Core	1.19	0.07	0.14	<0.001	<0.001	<0.05
DUP 1605932	QC	1.19	0.07	0.14	<0.001	<0.001	<0.05
1605966	Drill Core	1.08	0.08	0.13	<0.001	<0.001	<0.05
DUP 1605966	QC	1.11	0.09	0.14	<0.001	<0.001	<0.05
1604655	Drill Core	0.66	0.03	0.25	<0.001	<0.001	1.72
DUP 1604655	QC	0.68	0.04	0.27	<0.001	<0.001	1.81
Reference Materials							
STD CDN-ME-9A	Standard	2.24	0.31	0.19	<0.001	<0.001	3.54
STD CDN-ME-14A	Standard	1.13	0.02	0.36	<0.001	<0.001	16.65
STD CDN-ME-9A	Standard	2.35	0.33	0.18	<0.001	<0.001	3.34
STD CDN-ME-14A	Standard	1.13	0.02	0.35	0.004	0.001	16.47
STD CDN-ME-14A	Standard	1.10	0.03	0.34	0.001	<0.001	16.25
STD CDN-ME-9A	Standard	2.10	0.29	0.17	<0.001	<0.001	3.23

This report supersedes all previous preliminary and final reports with this file number dated prior to the date on this certificate. Signature indicates final approval; preliminary reports are unsigned and should be used for reference only.

AcmeLabs™
A Bureau Veritas Group Company
www.acmelab.com
Acme Analytical Laboratories (Vancouver) Ltd.
PHONE (604) 253-3158

Client: **Ocean Park Ventures**
303 - 750 West Pender Street
Vancouver BC V6C 2T7 CANADA

Project: Jesse Creek
Report Date: January 10, 2013

QUALITY CONTROL REPORT VAN12005825.1

		WGHT	G6	7AR	7AR	7AR	7AR	7AR	7AR	7AR	7AR	7AR	7AR	7AR	7AR	7AR	7AR	7AR	7AR	7AR	7AR
		Wgt	Au	Mo	Cu	Pb	Zn	Ag	Ni	Co	Mn	Fe	As	Sr	Cd	Sb	Bi	Ca	P	Cr	Mg
		kg	ppm	%	%	%	%	gm/t	%	%	%	%	%	%	%	%	%	%	%	%	%
		0.01	0.005	0.001	0.001	0.01	0.01	2	0.001	0.001	0.01	0.01	0.01	0.001	0.001	0.001	0.01	0.01	0.001	0.001	0.01
STD CDN-ME-14A	Standard			0.002	1.264	0.49	3.05	44	0.002	0.017	0.06	17.12	0.01	<0.001	0.009	0.003	0.01	0.31	0.017	0.001	0.85
STD CDN-ME-9A	Standard			<0.001	0.666	<0.01	<0.01	3	0.957	0.017	0.07	11.81	<0.01	0.006	<0.001	<0.001	<0.01	1.44	0.063	0.013	2.84
STD OXG99	Standard		0.927																		
STD OXG99	Standard		0.920																		
STD OXG99	Standard		0.905																		
STD OXG99	Standard		0.935																		
STD OXG99	Standard		0.951																		
STD OXG99	Standard		0.941																		
STD OXK94	Standard		3.461																		
STD OXK94	Standard		3.459																		
STD OXK94	Standard		3.500																		
STD OXK94	Standard		3.549																		
STD OXK94	Standard		3.549																		
STD OXK94	Standard		3.369																		
STD OXK94 Expected			3.562																		
STD OXG99 Expected			0.932																		
STD CDN-ME-14A Expected					1.221	0.495	3.1	42	0.002	0.0174	0.06	17.56	0.01		0.009		0.01	0.305	0.013	0.002	0.8835
STD CDN-ME-9A Expected					0.654		0.01		0.912	0.017	0.067	11.7		0.0063				1.4	0.059	0.014	2.82
BLK	Blank		<0.005																		
BLK	Blank		<0.005																		
BLK	Blank		<0.005																		
BLK	Blank		<0.005																		
BLK	Blank		<0.005																		
BLK	Blank		<0.005																		
BLK	Blank		<0.005																		
BLK	Blank		<0.005																		
BLK	Blank		<0.005																		
BLK	Blank		<0.005																		
BLK	Blank			<0.001	<0.001	<0.01	<0.01	<2	<0.001	<0.001	<0.01	<0.01	<0.01	<0.001	<0.001	<0.001	<0.01	<0.01	<0.001	<0.001	<0.01

This report supersedes all previous preliminary and final reports with this file number dated prior to the date on this certificate. Signature indicates final approval; preliminary reports are unsigned and should be used for reference only.

AcmeLabs™
A Bureau Veritas Group Company
www.acmelab.com
Acme Analytical Laboratories (Vancouver) Ltd.
PHONE (604) 253-3158

Client: **Ocean Park Ventures**
303 - 750 West Pender Street
Vancouver BC V6C 2T7 CANADA

Project: Jesse Creek
Report Date: January 10, 2013

QUALITY CONTROL REPORT VAN12005825.1

		7AR Al % 0.01	7AR Na % 0.01	7AR K % 0.01	7AR W % 0.001	7AR Hg % 0.001	7AR S % 0.05
STD CDN-ME-14A	Standard	1.16	0.03	0.38	<0.001	<0.001	16.70
STD CDN-ME-9A	Standard	2.28	0.33	0.18	<0.001	<0.001	3.48
STD OXG99	Standard						
STD OXG99	Standard						
STD OXG99	Standard						
STD OXG99	Standard						
STD OXG99	Standard						
STD OXG99	Standard						
STD OXK94	Standard						
STD OXK94	Standard						
STD OXK94	Standard						
STD OXK94	Standard						
STD OXK94	Standard						
STD OXK94	Standard						
STD OXK94 Expected							
STD OXG99 Expected							
STD CDN-ME-14A Expected		1.09	0.032	0.35			16.75
STD CDN-ME-9A Expected		2.2	0.32	0.19			3.46
BLK	Blank						
BLK	Blank						
BLK	Blank						
BLK	Blank						
BLK	Blank						
BLK	Blank						
BLK	Blank						
BLK	Blank						
BLK	Blank						
BLK	Blank						
BLK	Blank	<0.01	<0.01	<0.01	<0.001	<0.001	<0.05

This report supersedes all previous preliminary and final reports with this file number dated prior to the date on this certificate. Signature indicates final approval; preliminary reports are unsigned and should be used for reference only.

AcmeLabs™
A Bureau Veritas Group Company
www.acmelab.com
Acme Analytical Laboratories (Vancouver) Ltd.
PHONE (604) 253-3158

Client: **Ocean Park Ventures**
303 - 750 West Pender Street
Vancouver BC V6C 2T7 CANADA

Project: Jesse Creek
Report Date: January 10, 2013

QUALITY CONTROL REPORT VAN12005825.1

		WGHT	G6	7AR	7AR	7AR	7AR	7AR	7AR	7AR	7AR	7AR	7AR	7AR	7AR	7AR	7AR	7AR	7AR	7AR	7AR
		Wgt	Au	Mo	Cu	Pb	Zn	Ag	Ni	Co	Mn	Fe	As	Sr	Cd	Sb	Bi	Ca	P	Cr	Mg
		kg	ppm	%	%	%	%	gm/t	%	%	%	%	%	%	%	%	%	%	%	%	%
		0.01	0.005	0.001	0.001	0.01	0.01	2	0.001	0.001	0.01	0.01	0.01	0.001	0.001	0.001	0.01	0.01	0.001	0.001	0.01
BLK	Blank		<0.005																		
BLK	Blank		<0.005																		
BLK	Blank			<0.001	<0.001	<0.01	<0.01	<2	<0.001	<0.001	<0.01	<0.01	<0.01	<0.001	<0.001	<0.001	<0.01	<0.01	0.003	<0.001	<0.01
BLK	Blank			<0.001	<0.001	<0.01	<0.01	<2	<0.001	<0.001	<0.01	<0.01	<0.01	<0.001	<0.001	<0.001	<0.01	<0.01	<0.001	<0.001	<0.01
BLK	Blank			<0.001	<0.001	<0.01	<0.01	<2	<0.001	<0.001	<0.01	<0.01	<0.01	<0.001	<0.001	<0.001	<0.01	<0.01	<0.001	<0.001	<0.01
Prep Wash																					
G1	Prep Blank		<0.005	<0.001	<0.001	<0.01	<0.01	<2	<0.001	<0.001	0.06	2.03	<0.01	0.007	<0.001	<0.001	<0.01	0.54	0.076	0.001	0.58
G1	Prep Blank		<0.005	<0.001	<0.001	<0.01	<0.01	<2	<0.001	<0.001	0.06	2.13	<0.01	0.006	<0.001	<0.001	<0.01	0.50	0.082	0.001	0.61

This report supersedes all previous preliminary and final reports with this file number dated prior to the date on this certificate. Signature indicates final approval; preliminary reports are unsigned and should be used for reference only.

AcmeLabs™
A Bureau Veritas Group Company
www.acmelab.com
Acme Analytical Laboratories (Vancouver) Ltd.
PHONE (604) 253-3158

Client: **Ocean Park Ventures**
303 - 750 West Pender Street
Vancouver BC V6C 2T7 CANADA

Project: Jesse Creek
Report Date: January 10, 2013

QUALITY CONTROL REPORT VAN12005825.1

		7AR	7AR	7AR	7AR	7AR	7AR
		Al	Na	K	W	Hg	S
		%	%	%	%	%	%
		0.01	0.01	0.01	0.001	0.001	0.05
BLK	Blank						
BLK	Blank						
BLK	Blank	<0.01	<0.01	<0.01	0.001	<0.001	<0.05
BLK	Blank	<0.01	<0.01	<0.01	<0.001	<0.001	<0.05
BLK	Blank	<0.01	<0.01	<0.01	<0.001	<0.001	<0.05
Prep Wash							
G1	Prep Blank	1.08	0.10	0.53	0.001	<0.001	<0.05
G1	Prep Blank	1.04	0.09	0.52	<0.001	<0.001	<0.05

This report supersedes all previous preliminary and final reports with this file number dated prior to the date on this certificate. Signature indicates final approval; preliminary reports are unsigned and should be used for reference only.

Acme Analytical Laboratories (Vancouver) Ltd.

PHONE (604) 253-3158

www.acmelab.com

Client: **Ocean Park Ventures**
303 - 750 West Pender Street
Vancouver BC V6C 2T7 CANADA

Submitted By:	Chris Taylor
Receiving Lab:	Canada-Vancouver
Received:	December 20, 2012
Report Date:	January 18, 2013
Page:	1 of 7

CERTIFICATE OF ANALYSIS VAN12005896.1

CLIENT JOB INFORMATION

Project:	Jesse Creek
Shipment ID:	
P.O. Number	
Number of Samples:	150

SAMPLE PREPARATION AND ANALYTICAL PROCEDURES

Method Code	Number of Samples	Code Description	Test Wgt (g)	Report Status	Lab
R200-250	143	Crush, split and pulverize 250 g rock to 200 mesh			VAN
ASSAY2	150	lead collection fire-assay fusion -AAS finish + 7AR	30	Completed	VAN

SAMPLE DISPOSAL

STOR-PLP	Store After 90 days Invoice for Storage
DISP-RJT	Dispose of Reject After 90 days

Acme does not accept responsibility for samples left at the laboratory after 90 days without prior written instructions for sample storage or return.

ADDITIONAL COMMENTS

Invoice To: Ocean Park Ventures
303 - 750 West Pender Street
Vancouver BC V6C 2T7
CANADA

CC: Andrew Wilkins
Lucia Theny

BRITISH COLUMBIA CERTIFIED ASSAYER
RAYMOND CHAN
CHIEF ASSAYER

This report supersedes all previous preliminary and final reports with this file number dated prior to the date on this certificate. Signature indicates final approval; preliminary reports are unsigned and should be used for reference only.
All results are considered the confidential property of the client. Acme assumes the liabilities for actual cost of analysis only. Results apply to samples as submitted.
"*" asterisk indicates that an analytical result could not be provided due to unusually high levels of interference from other elements.

AcmeLabs™
A Bureau Veritas Group Company
Acme Analytical Laboratories (Vancouver) Ltd.
www.acmelab.com
PHONE (604) 253-3158

Client: **Ocean Park Ventures**
303 - 750 West Pender Street
Vancouver BC V6C 2T7 CANADA

Project: Jesse Creek
Report Date: January 18, 2013

CERTIFICATE OF ANALYSIS VAN12005896.1

	Method	WGHT	G6	7AR	7AR	7AR	7AR	7AR	7AR	7AR	7AR	7AR	7AR	7AR	7AR	7AR	7AR	7AR	7AR	7AR	7AR
	Analyte	Wgt	Au	Mo	Cu	Pb	Zn	Ag	Ni	Co	Mn	Fe	As	Sr	Cd	Sb	Bi	Ca	P	Cr	Mg
	Unit	kg	ppm	%	%	%	%	gm/t	%	%	%	%	%	%	%	%	%	%	%	%	%
	MDL	0.01	0.005	0.001	0.001	0.01	0.01	2	0.001	0.001	0.01	0.01	0.01	0.001	0.001	0.001	0.01	0.01	0.001	0.001	0.01
G1	Prep Blank		<0.005	<0.001	<0.001	<0.01	<0.01	<2	<0.001	<0.001	0.06	1.91	<0.01	0.006	<0.001	<0.001	<0.01	0.59	0.071	<0.001	0.46
G1	Prep Blank		<0.005	<0.001	<0.001	<0.01	<0.01	<2	<0.001	<0.001	0.05	1.86	<0.01	0.006	<0.001	<0.001	<0.01	0.55	0.071	<0.001	0.43
1605996	Drill Core	5.58	<0.005	<0.001	0.001	<0.01	<0.01	<2	<0.001	<0.001	0.03	3.27	<0.01	0.002	<0.001	<0.001	<0.01	1.23	0.064	0.002	0.62
1605997	Drill Core	2.93	<0.005	0.001	0.001	<0.01	<0.01	<2	<0.001	<0.001	0.02	2.72	<0.01	0.002	<0.001	0.001	<0.01	1.14	0.064	0.002	0.48
1605998	Drill Core	2.39	<0.005	0.001	0.001	<0.01	<0.01	<2	<0.001	<0.001	0.02	2.72	<0.01	0.002	<0.001	0.001	<0.01	1.10	0.070	0.002	0.46
1605999	Drill Core	5.78	<0.005	0.002	<0.001	<0.01	<0.01	<2	<0.001	<0.001	0.05	1.89	<0.01	0.006	<0.001	<0.001	<0.01	4.40	0.048	0.001	1.04
1606000	Drill Core	5.10	<0.005	<0.001	0.001	<0.01	<0.01	<2	<0.001	<0.001	0.03	2.66	<0.01	0.002	<0.001	<0.001	<0.01	1.17	0.068	0.002	0.64
1606001	Drill Core	5.30	<0.005	<0.001	0.004	<0.01	<0.01	<2	<0.001	<0.001	0.02	2.60	<0.01	0.004	<0.001	<0.001	<0.01	1.44	0.070	0.002	0.41
1606002	Drill Core	5.42	<0.005	<0.001	0.013	<0.01	<0.01	<2	0.001	0.003	0.03	3.14	<0.01	0.005	<0.001	<0.001	<0.01	2.03	0.066	0.002	0.41
1606003	Drill Core	4.94	<0.005	<0.001	0.002	<0.01	<0.01	<2	<0.001	<0.001	0.03	2.32	<0.01	0.006	<0.001	0.001	<0.01	2.34	0.062	0.002	0.38
1606004	Drill Core	4.49	<0.005	<0.001	0.001	<0.01	<0.01	<2	<0.001	<0.001	0.02	2.78	<0.01	0.004	<0.001	<0.001	<0.01	1.53	0.068	0.002	0.39
1606005	Drill Core	6.10	<0.005	<0.001	0.003	<0.01	<0.01	<2	<0.001	<0.001	0.02	2.83	<0.01	0.010	<0.001	<0.001	<0.01	1.60	0.064	0.002	0.47
1606006	Rock Pulp	0.07	0.920	0.046	1.065	<0.01	0.01	6	0.002	0.003	0.08	3.12	0.10	0.020	<0.001	0.001	<0.01	3.71	0.059	0.003	0.27
1606007	Drill Core	4.68	<0.005	<0.001	<0.001	<0.01	<0.01	<2	0.001	<0.001	0.06	3.43	<0.01	0.009	<0.001	<0.001	<0.01	4.97	0.068	0.002	1.15
1606008	Drill Core	5.32	<0.005	<0.001	0.003	<0.01	<0.01	<2	<0.001	<0.001	0.02	2.18	<0.01	0.002	<0.001	<0.001	<0.01	1.31	0.063	0.002	0.43
1606009	Drill Core	5.58	<0.005	<0.001	0.001	<0.01	<0.01	<2	<0.001	<0.001	0.02	2.94	<0.01	0.003	<0.001	0.001	<0.01	1.24	0.075	0.002	0.47
1606010	Drill Core	5.44	<0.005	<0.001	0.004	<0.01	<0.01	<2	<0.001	<0.001	0.02	2.79	<0.01	0.003	<0.001	<0.001	<0.01	1.42	0.076	0.002	0.29
1606011	Drill Core	5.27	<0.005	<0.001	0.009	<0.01	<0.01	<2	<0.001	0.002	0.02	2.98	<0.01	0.003	<0.001	<0.001	<0.01	1.48	0.065	0.002	0.50
1606012	Rock	0.92	<0.005	<0.001	<0.001	<0.01	<0.01	<2	<0.001	<0.001	0.02	0.40	<0.01	0.004	<0.001	<0.001	<0.01	19.46	0.016	<0.001	10.90
1606013	Drill Core	5.97	<0.005	<0.001	0.003	<0.01	<0.01	<2	<0.001	<0.001	0.02	2.89	<0.01	0.002	<0.001	<0.001	<0.01	1.37	0.071	0.002	0.42
1606014	Drill Core	5.46	<0.005	<0.001	0.004	<0.01	<0.01	<2	<0.001	0.001	0.03	3.37	<0.01	0.003	<0.001	<0.001	<0.01	1.71	0.071	0.002	0.63
1606015	Drill Core	5.89	<0.005	<0.001	<0.001	<0.01	<0.01	<2	<0.001	<0.001	0.03	3.11	<0.01	0.003	<0.001	<0.001	<0.01	1.25	0.071	0.002	0.63
1606016	Drill Core	4.72	<0.005	<0.001	0.007	<0.01	<0.01	<2	<0.001	0.002	0.03	3.63	<0.01	0.003	<0.001	<0.001	<0.01	1.90	0.067	0.002	1.00
1606017	Drill Core	2.63	<0.005	<0.001	0.002	<0.01	<0.01	<2	0.001	0.002	0.06	3.28	<0.01	0.003	<0.001	<0.001	<0.01	2.73	0.064	0.002	1.08
1606018	Drill Core	2.72	<0.005	<0.001	0.001	<0.01	<0.01	<2	0.001	0.002	0.06	3.12	<0.01	0.003	<0.001	<0.001	<0.01	2.63	0.058	0.002	1.11
1606019	Drill Core	5.09	<0.005	<0.001	0.002	<0.01	<0.01	<2	<0.001	<0.001	0.04	2.74	<0.01	0.003	<0.001	<0.001	<0.01	2.11	0.064	0.002	0.84
1606020	Drill Core	6.56	<0.005	0.002	0.032	<0.01	<0.01	<2	0.003	0.007	0.03	3.91	<0.01	0.004	<0.001	<0.001	<0.01	2.35	0.048	0.002	1.02
1606021	Drill Core	5.10	<0.005	<0.001	0.003	<0.01	<0.01	<2	<0.001	<0.001	0.03	1.38	<0.01	0.002	<0.001	<0.001	<0.01	1.99	0.054	0.002	0.99
1606022	Drill Core	5.17	<0.005	<0.001	<0.001	<0.01	<0.01	<2	<0.001	<0.001	0.04	2.75	<0.01	0.004	<0.001	<0.001	<0.01	2.10	0.043	0.002	1.47
1606023	Rock Pulp	0.07	0.017	0.023	0.496	<0.01	<0.01	16	<0.001	<0.001	0.03	1.12	<0.01	0.023	<0.001	0.004	<0.01	1.40	0.024	0.001	0.06

This report supersedes all previous preliminary and final reports with this file number dated prior to the date on this certificate. Signature indicates final approval; preliminary reports are unsigned and should be used for reference only.

AcmeLabs™
A Bureau Veritas Group Company
www.acmelab.com
Acme Analytical Laboratories (Vancouver) Ltd.
PHONE (604) 253-3158

Client: **Ocean Park Ventures**
303 - 750 West Pender Street
Vancouver BC V6C 2T7 CANADA

Project: Jesse Creek
Report Date: January 18, 2013

CERTIFICATE OF ANALYSIS VAN12005896.1

	Method	7AR	7AR	7AR	7AR	7AR	7AR
	Analyte	Al	Na	K	W	Hg	S
	Unit	%	%	%	%	%	%
	MDL	0.01	0.01	0.01	0.001	0.001	0.05
G1	Prep Blank	0.83	0.10	0.44	0.002	0.001	<0.05
G1	Prep Blank	0.82	0.11	0.43	<0.001	<0.001	<0.05
1605996	Drill Core	0.96	0.08	0.12	<0.001	<0.001	<0.05
1605997	Drill Core	0.89	0.08	0.14	<0.001	<0.001	<0.05
1605998	Drill Core	0.85	0.08	0.13	<0.001	<0.001	<0.05
1605999	Drill Core	1.33	0.06	0.14	<0.001	<0.001	<0.05
1606000	Drill Core	0.99	0.07	0.12	<0.001	<0.001	<0.05
1606001	Drill Core	1.11	0.09	0.12	<0.001	<0.001	<0.05
1606002	Drill Core	1.19	0.10	0.13	<0.001	0.001	0.75
1606003	Drill Core	1.24	0.11	0.12	<0.001	<0.001	<0.05
1606004	Drill Core	1.20	0.11	0.14	<0.001	<0.001	<0.05
1606005	Drill Core	0.97	0.09	0.12	<0.001	<0.001	<0.05
1606006	Rock Pulp	0.93	0.07	0.19	<0.001	<0.001	0.95
1606007	Drill Core	1.49	0.04	0.27	<0.001	<0.001	<0.05
1606008	Drill Core	0.84	0.08	0.11	<0.001	<0.001	<0.05
1606009	Drill Core	1.16	0.10	0.12	<0.001	<0.001	<0.05
1606010	Drill Core	1.16	0.10	0.12	<0.001	<0.001	0.16
1606011	Drill Core	1.35	0.10	0.13	<0.001	0.001	0.58
1606012	Rock	<0.01	<0.01	0.01	<0.001	0.002	0.06
1606013	Drill Core	1.17	0.08	0.12	<0.001	<0.001	0.14
1606014	Drill Core	1.71	0.12	0.17	<0.001	<0.001	0.58
1606015	Drill Core	1.26	0.09	0.15	<0.001	<0.001	0.10
1606016	Drill Core	1.17	0.08	0.16	<0.001	<0.001	0.62
1606017	Drill Core	1.48	0.04	0.21	<0.001	<0.001	0.34
1606018	Drill Core	1.59	0.04	0.26	<0.001	0.001	0.27
1606019	Drill Core	1.05	0.06	0.14	<0.001	0.001	<0.05
1606020	Drill Core	1.65	0.08	0.21	<0.001	0.001	2.53
1606021	Drill Core	0.95	0.08	0.12	<0.001	0.001	0.11
1606022	Drill Core	1.43	0.08	0.08	<0.001	0.001	<0.05
1606023	Rock Pulp	0.51	0.03	0.34	<0.001	<0.001	0.92

This report supersedes all previous preliminary and final reports with this file number dated prior to the date on this certificate. Signature indicates final approval; preliminary reports are unsigned and should be used for reference only.

AcmeLabs™
A Bureau Veritas Group Company
Acme Analytical Laboratories (Vancouver) Ltd.
www.acmelab.com
PHONE (604) 253-3158

Client: **Ocean Park Ventures**
303 - 750 West Pender Street
Vancouver BC V6C 2T7 CANADA

Project: Jesse Creek
Report Date: January 18, 2013

CERTIFICATE OF ANALYSIS VAN12005896.1

	Method	WGHT	G6	7AR	7AR	7AR	7AR	7AR	7AR	7AR	7AR	7AR	7AR	7AR	7AR	7AR	7AR	7AR	7AR	7AR	7AR
	Analyte	Wgt	Au	Mo	Cu	Pb	Zn	Ag	Ni	Co	Mn	Fe	As	Sr	Cd	Sb	Bi	Ca	P	Cr	Mg
	Unit	kg	ppm	%	%	%	%	gm/t	%	%	%	%	%	%	%	%	%	%	%	%	%
	MDL	0.01	0.005	0.001	0.001	0.01	0.01	2	0.001	0.001	0.01	0.01	0.01	0.001	0.001	0.001	0.01	0.01	0.001	0.001	0.01
1606024	Drill Core	6.26	<0.005	<0.001	<0.001	<0.01	<0.01	<2	<0.001	<0.001	0.02	2.74	<0.01	0.002	<0.001	<0.001	<0.01	0.97	0.067	0.002	0.63
1606025	Drill Core	5.05	<0.005	<0.001	0.002	<0.01	<0.01	<2	<0.001	0.001	0.02	2.90	<0.01	0.003	<0.001	<0.001	<0.01	1.19	0.061	0.002	0.48
1606026	Drill Core	6.34	<0.005	<0.001	0.004	<0.01	<0.01	<2	<0.001	0.001	0.02	3.02	<0.01	0.003	<0.001	<0.001	<0.01	1.22	0.059	0.002	0.65
1606027	Drill Core	5.81	<0.005	<0.001	0.001	<0.01	<0.01	<2	<0.001	<0.001	0.03	3.25	<0.01	0.003	<0.001	<0.001	<0.01	1.52	0.070	0.002	0.70
1606028	Drill Core	5.75	<0.005	<0.001	0.002	<0.01	<0.01	<2	<0.001	<0.001	0.02	2.99	<0.01	0.002	<0.001	<0.001	<0.01	1.31	0.065	0.002	0.54
1606029	Drill Core	3.98	<0.005	<0.001	<0.001	<0.01	<0.01	<2	<0.001	<0.001	0.02	2.98	<0.01	0.003	<0.001	<0.001	<0.01	1.46	0.067	0.002	0.51
1606030	Rock	0.87	<0.005	<0.001	<0.001	<0.01	<0.01	<2	<0.001	<0.001	0.02	0.42	<0.01	0.004	<0.001	<0.001	<0.01	21.22	0.019	<0.001	11.86
1606031	Drill Core	5.16	<0.005	<0.001	0.001	<0.01	<0.01	<2	<0.001	<0.001	0.02	3.18	<0.01	0.004	<0.001	<0.001	<0.01	1.58	0.070	0.002	0.52
1606032	Drill Core	5.10	<0.005	<0.001	<0.001	<0.01	<0.01	<2	<0.001	<0.001	0.02	3.12	<0.01	0.003	<0.001	<0.001	<0.01	1.43	0.074	0.002	0.54
1606033	Drill Core	4.64	<0.005	<0.001	<0.001	<0.01	<0.01	<2	<0.001	<0.001	0.02	3.10	<0.01	0.002	<0.001	<0.001	<0.01	1.18	0.069	0.002	0.46
1606034	Drill Core	4.38	0.085	<0.001	0.001	<0.01	<0.01	<2	<0.001	0.001	0.02	3.20	<0.01	0.004	<0.001	<0.001	<0.01	1.36	0.072	0.002	0.67
1606035	Drill Core	2.46	<0.005	<0.001	0.004	<0.01	<0.01	<2	<0.001	0.001	0.05	3.08	<0.01	0.009	<0.001	<0.001	<0.01	2.18	0.071	<0.001	0.96
1606036	Drill Core	3.17	<0.005	<0.001	0.005	<0.01	<0.01	<2	<0.001	0.001	0.05	3.11	<0.01	0.007	<0.001	<0.001	<0.01	2.03	0.072	<0.001	0.99
1606037	Drill Core	7.22	<0.005	<0.001	0.008	<0.01	<0.01	<2	<0.001	<0.001	0.05	2.59	<0.01	0.002	<0.001	<0.001	<0.01	1.16	0.070	<0.001	0.98
1606038	Drill Core	5.85	<0.005	<0.001	0.003	<0.01	<0.01	<2	<0.001	<0.001	0.04	2.62	<0.01	0.003	<0.001	<0.001	<0.01	0.92	0.076	<0.001	0.95
1606039	Drill Core	6.74	<0.005	<0.001	0.004	<0.01	<0.01	<2	<0.001	<0.001	0.04	2.26	<0.01	0.002	<0.001	<0.001	<0.01	1.64	0.077	<0.001	0.59
1606040	Drill Core	5.25	<0.005	<0.001	0.001	<0.01	<0.01	<2	<0.001	<0.001	0.03	1.94	<0.01	0.002	<0.001	<0.001	<0.01	1.30	0.081	<0.001	0.39
1606041	Drill Core	6.35	<0.005	<0.001	0.002	<0.01	<0.01	<2	<0.001	<0.001	0.04	1.70	<0.01	0.002	<0.001	<0.001	<0.01	1.95	0.081	<0.001	0.50
1606042	Drill Core	7.43	<0.005	<0.001	0.020	<0.01	0.02	<2	<0.001	0.001	0.05	3.28	<0.01	0.003	<0.001	<0.001	<0.01	1.80	0.077	<0.001	1.04
1606043	Rock	0.65	<0.005	<0.001	<0.001	<0.01	<0.01	<2	<0.001	<0.001	0.02	0.46	<0.01	0.005	<0.001	<0.001	<0.01	21.27	0.016	<0.001	11.51
1606044	Drill Core	8.06	<0.005	<0.001	0.020	<0.01	<0.01	<2	<0.001	<0.001	0.05	2.41	<0.01	0.003	<0.001	<0.001	<0.01	2.39	0.072	<0.001	0.86
1606045	Drill Core	5.80	<0.005	<0.001	0.008	<0.01	<0.01	<2	<0.001	0.001	0.05	1.81	<0.01	0.003	<0.001	<0.001	<0.01	2.56	0.071	<0.001	0.65
1606046	Drill Core	5.50	<0.005	0.001	0.003	<0.01	<0.01	<2	<0.001	<0.001	0.06	1.45	<0.01	0.005	<0.001	<0.001	<0.01	3.27	0.059	<0.001	0.56
1606047	Drill Core	6.75	<0.005	<0.001	0.007	<0.01	<0.01	<2	<0.001	0.002	0.04	2.65	<0.01	0.004	<0.001	<0.001	<0.01	1.71	0.079	<0.001	0.55
1606048	Drill Core	5.73	<0.005	<0.001	0.007	<0.01	<0.01	<2	<0.001	0.003	0.03	2.68	<0.01	0.003	<0.001	<0.001	<0.01	2.46	0.075	<0.001	0.33
1606049	Drill Core	2.58	<0.005	<0.001	0.022	<0.01	<0.01	<2	<0.001	0.002	0.03	3.17	<0.01	0.016	<0.001	<0.001	<0.01	2.47	0.066	<0.001	0.51
1606050	Drill Core	2.65	<0.005	<0.001	0.015	<0.01	<0.01	<2	<0.001	0.002	0.03	3.16	<0.01	0.014	<0.001	<0.001	<0.01	2.41	0.064	<0.001	0.49
1606051	Drill Core	5.54	<0.005	<0.001	0.003	<0.01	<0.01	<2	<0.001	0.002	0.02	2.62	<0.01	0.031	<0.001	<0.001	<0.01	2.11	0.066	<0.001	0.45
1606052	Drill Core	5.00	<0.005	<0.001	0.004	<0.01	<0.01	<2	<0.001	0.001	0.05	2.78	<0.01	0.032	<0.001	<0.001	<0.01	5.00	0.064	<0.001	0.65
1606053	Drill Core	4.07	<0.005	<0.001	0.007	<0.01	<0.01	<2	<0.001	0.002	0.07	2.71	<0.01	0.005	<0.001	<0.001	<0.01	6.52	0.055	<0.001	0.63

This report supersedes all previous preliminary and final reports with this file number dated prior to the date on this certificate. Signature indicates final approval; preliminary reports are unsigned and should be used for reference only.

AcmeLabs™
A Bureau Veritas Group Company
www.acmelab.com
Acme Analytical Laboratories (Vancouver) Ltd.
PHONE (604) 253-3158

Client: **Ocean Park Ventures**
303 - 750 West Pender Street
Vancouver BC V6C 2T7 CANADA

Project: Jesse Creek
Report Date: January 18, 2013

CERTIFICATE OF ANALYSIS VAN12005896.1

	Method	7AR	7AR	7AR	7AR	7AR	7AR
	Analyte	Al	Na	K	W	Hg	S
	Unit	%	%	%	%	%	%
	MDL	0.01	0.01	0.01	0.001	0.001	0.05
1606024	Drill Core	0.92	0.09	0.13	<0.001	0.001	<0.05
1606025	Drill Core	1.08	0.09	0.14	<0.001	<0.001	0.15
1606026	Drill Core	1.27	0.08	0.12	<0.001	<0.001	0.47
1606027	Drill Core	1.35	0.09	0.13	<0.001	<0.001	0.21
1606028	Drill Core	1.21	0.10	0.14	<0.001	<0.001	0.06
1606029	Drill Core	1.24	0.09	0.12	<0.001	<0.001	0.11
1606030	Rock	0.02	<0.01	0.02	<0.001	<0.001	<0.05
1606031	Drill Core	1.31	0.11	0.15	<0.001	<0.001	0.07
1606032	Drill Core	1.22	0.08	0.12	<0.001	<0.001	0.05
1606033	Drill Core	1.01	0.10	0.14	<0.001	<0.001	0.13
1606034	Drill Core	1.28	0.11	0.14	<0.001	<0.001	0.48
1606035	Drill Core	1.97	0.12	0.24	<0.001	<0.001	1.30
1606036	Drill Core	1.89	0.11	0.24	<0.001	<0.001	1.28
1606037	Drill Core	1.23	0.06	0.20	<0.001	<0.001	1.47
1606038	Drill Core	1.24	0.05	0.23	<0.001	<0.001	1.49
1606039	Drill Core	0.92	0.05	0.25	<0.001	<0.001	1.45
1606040	Drill Core	0.83	0.05	0.25	<0.001	<0.001	1.14
1606041	Drill Core	0.85	0.05	0.20	<0.001	<0.001	1.02
1606042	Drill Core	1.36	0.03	0.26	<0.001	<0.001	2.23
1606043	Rock	0.02	<0.01	0.02	<0.001	<0.001	<0.05
1606044	Drill Core	1.10	0.04	0.15	<0.001	<0.001	1.28
1606045	Drill Core	0.97	0.03	0.18	<0.001	<0.001	0.70
1606046	Drill Core	1.07	0.02	0.13	<0.001	<0.001	0.21
1606047	Drill Core	0.90	0.03	0.17	<0.001	<0.001	1.51
1606048	Drill Core	0.68	0.04	0.16	<0.001	<0.001	2.12
1606049	Drill Core	1.15	0.05	0.16	<0.001	<0.001	2.32
1606050	Drill Core	1.04	0.05	0.15	<0.001	<0.001	2.27
1606051	Drill Core	1.16	0.05	0.13	<0.001	<0.001	1.94
1606052	Drill Core	1.46	0.03	0.10	<0.001	<0.001	1.74
1606053	Drill Core	1.15	0.01	0.08	<0.001	<0.001	1.64

This report supersedes all previous preliminary and final reports with this file number dated prior to the date on this certificate. Signature indicates final approval; preliminary reports are unsigned and should be used for reference only.

AcmeLabs™
A Bureau Veritas Group Company
Acme Analytical Laboratories (Vancouver) Ltd.
www.acmelab.com
PHONE (604) 253-3158

Client: **Ocean Park Ventures**
303 - 750 West Pender Street
Vancouver BC V6C 2T7 CANADA

Project: Jesse Creek
Report Date: January 18, 2013

CERTIFICATE OF ANALYSIS VAN12005896.1

	Method	WGHT	G6	7AR	7AR	7AR	7AR	7AR	7AR	7AR	7AR	7AR	7AR	7AR	7AR	7AR	7AR	7AR	7AR	7AR	7AR
	Analyte	Wgt	Au	Mo	Cu	Pb	Zn	Ag	Ni	Co	Mn	Fe	As	Sr	Cd	Sb	Bi	Ca	P	Cr	Mg
	Unit	kg	ppm	%	%	%	%	gm/t	%	%	%	%	%	%	%	%	%	%	%	%	%
	MDL	0.01	0.005	0.001	0.001	0.01	0.01	2	0.001	0.001	0.01	0.01	0.01	0.001	0.001	0.001	0.01	0.01	0.001	0.001	0.01
1606054	Drill Core	4.99	<0.005	<0.001	0.002	<0.01	<0.01	<2	0.001	<0.001	0.07	5.86	<0.01	0.010	<0.001	<0.001	<0.01	1.14	0.104	<0.001	1.74
1606055	Rock Pulp	0.07	0.015	0.023	0.508	<0.01	<0.01	16	<0.001	<0.001	0.03	1.11	<0.01	0.023	<0.001	0.002	<0.01	1.40	0.017	0.001	0.06
1606056	Drill Core	6.40	<0.005	<0.001	<0.001	<0.01	<0.01	<2	<0.001	<0.001	0.06	4.99	<0.01	0.014	<0.001	<0.001	<0.01	1.45	0.072	<0.001	1.31
1606057	Drill Core	4.24	<0.005	<0.001	0.002	<0.01	<0.01	<2	0.002	<0.001	0.07	6.64	<0.01	0.006	<0.001	<0.001	<0.01	1.20	0.073	<0.001	2.16
1606058	Drill Core	5.68	<0.005	<0.001	0.001	<0.01	<0.01	<2	<0.001	<0.001	0.06	5.00	<0.01	0.005	<0.001	<0.001	<0.01	3.13	0.078	<0.001	1.17
1606059	Drill Core	4.32	<0.005	<0.001	0.008	<0.01	<0.01	<2	0.002	0.002	0.06	5.57	<0.01	0.010	<0.001	<0.001	<0.01	2.95	0.088	0.003	1.63
1606060	Drill Core	5.67	<0.005	<0.001	0.006	<0.01	<0.01	<2	0.002	0.002	0.05	5.06	<0.01	0.038	<0.001	0.001	<0.01	2.60	0.094	0.003	1.30
1606061	Rock	0.60	<0.005	<0.001	<0.001	<0.01	<0.01	<2	<0.001	<0.001	0.02	0.45	<0.01	0.004	<0.001	<0.001	<0.01	21.41	0.018	<0.001	11.95
1606062	Drill Core	4.56	0.006	<0.001	0.012	<0.01	<0.01	<2	0.002	0.002	0.05	5.07	<0.01	0.035	<0.001	<0.001	<0.01	2.13	0.096	0.003	1.35
1606063	Drill Core	5.13	<0.005	<0.001	0.006	<0.01	<0.01	<2	<0.001	<0.001	0.05	5.97	<0.01	0.004	<0.001	<0.001	<0.01	1.67	0.079	<0.001	1.55
1606064	Drill Core	5.45	<0.005	<0.001	0.005	<0.01	<0.01	<2	0.001	0.001	0.05	4.83	<0.01	0.004	<0.001	<0.001	<0.01	2.55	0.085	<0.001	1.40
1606065	Drill Core	3.99	<0.005	<0.001	0.018	<0.01	<0.01	<2	0.001	0.002	0.05	4.31	<0.01	0.011	<0.001	<0.001	<0.01	2.73	0.079	<0.001	1.44
1606066	Drill Core	3.38	<0.005	<0.001	0.011	<0.01	<0.01	<2	0.001	0.001	0.05	4.09	<0.01	0.013	<0.001	<0.001	<0.01	2.36	0.078	<0.001	1.42
1606067	Drill Core	3.17	<0.005	<0.001	0.007	<0.01	<0.01	<2	0.001	0.001	0.05	4.25	<0.01	0.010	<0.001	<0.001	<0.01	2.21	0.079	<0.001	1.46
1606068	Drill Core	4.56	<0.005	<0.001	0.007	<0.01	<0.01	<2	<0.001	<0.001	0.03	4.24	<0.01	0.005	<0.001	<0.001	<0.01	1.90	0.104	<0.001	1.05
1606069	Drill Core	5.63	<0.005	<0.001	0.001	<0.01	<0.01	<2	0.001	<0.001	0.04	4.39	<0.01	0.007	<0.001	<0.001	<0.01	2.54	0.093	<0.001	1.41
1606070	Drill Core	5.86	<0.005	<0.001	0.002	<0.01	<0.01	<2	0.001	<0.001	0.05	4.40	<0.01	0.006	<0.001	<0.001	<0.01	3.34	0.092	<0.001	1.47
1606071	Drill Core	5.76	<0.005	<0.001	0.011	<0.01	<0.01	<2	0.001	0.001	0.06	4.54	<0.01	0.008	<0.001	<0.001	<0.01	2.60	0.084	<0.001	1.36
1606072	Drill Core	5.18	<0.005	<0.001	0.017	<0.01	<0.01	<2	0.002	0.001	0.03	4.68	<0.01	0.005	<0.001	<0.001	<0.01	2.11	0.079	0.003	0.95
1606073	Drill Core	5.15	<0.005	<0.001	0.008	<0.01	<0.01	<2	0.001	0.002	0.04	4.60	<0.01	0.005	<0.001	<0.001	<0.01	2.36	0.099	<0.001	1.03
1606074	Drill Core	5.95	<0.005	<0.001	0.008	<0.01	<0.01	<2	0.001	<0.001	0.04	4.45	<0.01	0.012	<0.001	<0.001	<0.01	2.47	0.103	<0.001	0.85
1606075	Drill Core	5.82	<0.005	<0.001	0.006	<0.01	<0.01	<2	0.002	0.002	0.03	4.27	<0.01	0.020	<0.001	<0.001	<0.01	2.53	0.104	0.001	1.09
1606076	Drill Core	6.00	<0.005	<0.001	0.006	<0.01	<0.01	<2	0.002	0.001	0.03	4.01	<0.01	0.012	<0.001	<0.001	<0.01	1.88	0.089	0.002	0.91
1606077	Drill Core	4.33	<0.005	<0.001	0.003	<0.01	<0.01	<2	<0.001	0.001	0.03	3.57	<0.01	0.006	<0.001	<0.001	<0.01	1.54	0.074	0.002	0.78
1606078	Rock Pulp	0.07	0.909	0.047	1.113	<0.01	0.01	7	0.003	0.003	0.08	3.24	0.11	0.020	<0.001	0.002	<0.01	3.87	0.063	0.003	0.27
1606079	Drill Core	5.41	<0.005	<0.001	0.011	<0.01	<0.01	<2	0.002	0.001	0.03	3.11	<0.01	0.003	<0.001	<0.001	<0.01	1.34	0.068	0.002	0.73
1606080	Drill Core	5.35	<0.005	<0.001	0.002	<0.01	<0.01	<2	0.001	<0.001	0.03	3.18	<0.01	0.003	<0.001	<0.001	<0.01	1.38	0.071	0.002	0.48
1606081	Drill Core	6.05	<0.005	<0.001	0.009	<0.01	<0.01	<2	<0.001	0.001	0.03	3.01	<0.01	0.004	<0.001	<0.001	<0.01	1.74	0.072	0.002	0.54
1606082	Drill Core	5.11	<0.005	0.001	0.004	<0.01	<0.01	<2	<0.001	0.001	0.04	3.10	<0.01	0.003	<0.001	<0.001	<0.01	1.41	0.071	0.002	0.70
1606083	Drill Core	5.53	<0.005	<0.001	0.006	<0.01	<0.01	<2	0.001	0.001	0.05	2.78	<0.01	0.003	<0.001	<0.001	<0.01	2.28	0.070	0.002	0.87

This report supersedes all previous preliminary and final reports with this file number dated prior to the date on this certificate. Signature indicates final approval; preliminary reports are unsigned and should be used for reference only.

AcmeLabs™
A Bureau Veritas Group Company
www.acmelab.com
Acme Analytical Laboratories (Vancouver) Ltd.
PHONE (604) 253-3158

Client: **Ocean Park Ventures**
303 - 750 West Pender Street
Vancouver BC V6C 2T7 CANADA

Project: Jesse Creek
Report Date: January 18, 2013

CERTIFICATE OF ANALYSIS VAN12005896.1

	Method	7AR	7AR	7AR	7AR	7AR	7AR
	Analyte	Al	Na	K	W	Hg	S
	Unit	%	%	%	%	%	%
	MDL	0.01	0.01	0.01	0.001	0.001	0.05
1606054	Drill Core	2.06	0.05	0.06	<0.001	<0.001	<0.05
1606055	Rock Pulp	0.42	0.02	0.30	<0.001	<0.001	0.91
1606056	Drill Core	1.32	0.06	0.05	<0.001	<0.001	<0.05
1606057	Drill Core	2.01	0.05	0.06	<0.001	<0.001	<0.05
1606058	Drill Core	1.06	0.06	0.02	<0.001	<0.001	<0.05
1606059	Drill Core	2.43	0.12	0.18	<0.001	<0.001	0.16
1606060	Drill Core	2.24	0.16	0.17	<0.001	<0.001	0.06
1606061	Rock	0.02	<0.01	0.01	<0.001	<0.001	<0.05
1606062	Drill Core	2.21	0.17	0.20	<0.001	<0.001	<0.05
1606063	Drill Core	1.37	0.09	0.06	<0.001	<0.001	<0.05
1606064	Drill Core	1.48	0.06	0.11	<0.001	<0.001	0.06
1606065	Drill Core	1.90	0.06	0.14	<0.001	<0.001	0.07
1606066	Drill Core	2.08	0.09	0.12	<0.001	<0.001	<0.05
1606067	Drill Core	1.93	0.07	0.12	<0.001	<0.001	<0.05
1606068	Drill Core	1.32	0.10	0.09	<0.001	<0.001	<0.05
1606069	Drill Core	1.68	0.09	0.07	<0.001	<0.001	<0.05
1606070	Drill Core	1.79	0.07	0.08	<0.001	<0.001	<0.05
1606071	Drill Core	1.77	0.09	0.10	<0.001	<0.001	0.07
1606072	Drill Core	1.69	0.08	0.09	<0.001	<0.001	0.06
1606073	Drill Core	1.64	0.10	0.07	<0.001	<0.001	0.14
1606074	Drill Core	1.66	0.12	0.10	<0.001	<0.001	0.07
1606075	Drill Core	2.42	0.15	0.17	<0.001	<0.001	0.26
1606076	Drill Core	2.09	0.15	0.17	<0.001	<0.001	0.17
1606077	Drill Core	1.68	0.11	0.16	<0.001	<0.001	0.25
1606078	Rock Pulp	1.00	0.07	0.20	<0.001	<0.001	0.98
1606079	Drill Core	1.30	0.08	0.14	<0.001	<0.001	0.37
1606080	Drill Core	1.16	0.09	0.14	<0.001	<0.001	0.12
1606081	Drill Core	1.24	0.08	0.14	<0.001	<0.001	0.34
1606082	Drill Core	1.27	0.09	0.16	<0.001	<0.001	0.21
1606083	Drill Core	1.34	0.09	0.19	<0.001	<0.001	0.35

This report supersedes all previous preliminary and final reports with this file number dated prior to the date on this certificate. Signature indicates final approval; preliminary reports are unsigned and should be used for reference only.

AcmeLabs™
A Bureau Veritas Group Company
Acme Analytical Laboratories (Vancouver) Ltd.
www.acmelab.com
PHONE (604) 253-3158

Client: **Ocean Park Ventures**
303 - 750 West Pender Street
Vancouver BC V6C 2T7 CANADA

Project: Jesse Creek
Report Date: January 18, 2013

CERTIFICATE OF ANALYSIS VAN12005896.1

	Method	WGHT	G6	7AR	7AR	7AR	7AR	7AR	7AR	7AR	7AR	7AR	7AR	7AR	7AR	7AR	7AR	7AR	7AR	7AR	7AR
	Analyte	Wgt	Au	Mo	Cu	Pb	Zn	Ag	Ni	Co	Mn	Fe	As	Sr	Cd	Sb	Bi	Ca	P	Cr	Mg
	Unit	kg	ppm	%	%	%	%	gm/t	%	%	%	%	%	%	%	%	%	%	%	%	%
	MDL	0.01	0.005	0.001	0.001	0.01	0.01	2	0.001	0.001	0.01	0.01	0.01	0.001	0.001	0.001	0.01	0.01	0.001	0.001	0.01
1606084	Rock	0.96	<0.005	<0.001	<0.001	<0.01	<0.01	<2	<0.001	<0.001	0.02	0.45	<0.01	0.004	<0.001	<0.001	<0.01	19.91	0.021	<0.001	12.09
1606085	Drill Core	5.84	<0.005	<0.001	0.003	<0.01	<0.01	<2	<0.001	<0.001	0.04	2.81	<0.01	0.007	<0.001	<0.001	<0.01	1.47	0.074	0.002	0.68
1606086	Drill Core	5.73	<0.005	<0.001	0.001	<0.01	<0.01	<2	<0.001	<0.001	0.03	2.34	<0.01	0.003	<0.001	<0.001	<0.01	1.02	0.061	0.002	0.60
1606087	Drill Core	5.05	<0.005	0.005	0.005	<0.01	<0.01	<2	0.001	0.002	0.04	3.20	<0.01	0.004	<0.001	<0.001	<0.01	1.12	0.072	0.002	0.74
1606088	Drill Core	2.78	<0.005	<0.001	<0.001	<0.01	<0.01	<2	<0.001	<0.001	0.04	2.71	<0.01	0.006	<0.001	<0.001	<0.01	1.60	0.071	0.002	0.68
1606089	Drill Core	2.87	<0.005	<0.001	<0.001	<0.01	<0.01	<2	<0.001	<0.001	0.03	2.62	<0.01	0.009	<0.001	<0.001	<0.01	1.62	0.071	0.002	0.64
1606090	Drill Core	4.66	<0.005	<0.001	0.001	<0.01	<0.01	<2	<0.001	<0.001	0.04	3.12	<0.01	0.006	<0.001	<0.001	<0.01	1.52	0.073	0.002	0.69
1606091	Drill Core	5.42	<0.005	<0.001	0.028	<0.01	<0.01	<2	<0.001	0.001	0.09	2.47	<0.01	0.004	<0.001	<0.001	<0.01	5.85	0.056	<0.001	0.86
1606092	Drill Core	5.76	<0.005	<0.001	0.084	<0.01	<0.01	<2	<0.001	0.005	0.08	3.24	<0.01	0.003	<0.001	<0.001	<0.01	4.96	0.070	0.001	0.46
1606093	Drill Core	5.56	0.006	<0.001	0.028	<0.01	<0.01	<2	<0.001	0.001	0.07	2.96	<0.01	0.004	<0.001	<0.001	<0.01	4.72	0.072	0.001	0.48
1606094	Drill Core	6.30	<0.005	<0.001	0.008	<0.01	<0.01	<2	<0.001	<0.001	0.04	2.60	<0.01	0.004	<0.001	<0.001	<0.01	2.68	0.068	0.002	0.63
1606095	Drill Core	5.44	<0.005	<0.001	0.008	<0.01	<0.01	<2	<0.001	<0.001	0.04	3.09	<0.01	0.007	<0.001	<0.001	<0.01	1.89	0.069	0.002	0.79
1606096	Rock Pulp	0.07	0.016	0.018	0.401	<0.01	<0.01	13	<0.001	<0.001	0.02	0.90	<0.01	0.019	<0.001	0.003	<0.01	1.10	0.015	0.001	0.05
1606097	Drill Core	6.03	<0.005	<0.001	0.001	<0.01	<0.01	<2	<0.001	<0.001	0.03	2.67	<0.01	0.006	<0.001	<0.001	<0.01	1.48	0.072	0.002	0.69
1606098	Drill Core	6.74	<0.005	<0.001	<0.001	<0.01	<0.01	<2	<0.001	<0.001	0.03	2.51	<0.01	0.005	<0.001	<0.001	<0.01	1.46	0.071	0.002	0.55
1606099	Drill Core	6.20	<0.005	<0.001	0.002	<0.01	<0.01	<2	<0.001	<0.001	0.03	2.72	<0.01	0.004	<0.001	<0.001	<0.01	1.43	0.067	0.002	0.53
1606100	Drill Core	6.72	<0.005	<0.001	0.001	<0.01	<0.01	<2	<0.001	<0.001	0.04	3.01	<0.01	0.004	<0.001	<0.001	<0.01	1.50	0.072	0.002	0.61
1606101	Drill Core	3.45	<0.005	<0.001	<0.001	<0.01	<0.01	<2	<0.001	<0.001	0.06	2.86	<0.01	0.007	<0.001	<0.001	<0.01	3.29	0.070	0.003	0.62
1606102	Drill Core	6.80	<0.005	0.001	0.001	<0.01	<0.01	<2	<0.001	<0.001	0.04	2.64	<0.01	0.004	<0.001	<0.001	<0.01	1.78	0.072	0.003	0.59
1606103	Drill Core	6.75	<0.005	0.002	<0.001	<0.01	<0.01	<2	0.001	<0.001	0.05	2.75	<0.01	0.004	<0.001	0.001	<0.01	2.36	0.068	0.002	0.75
1606104	Drill Core	5.91	<0.005	<0.001	<0.001	<0.01	<0.01	<2	<0.001	<0.001	0.05	2.53	<0.01	0.004	<0.001	<0.001	<0.01	2.21	0.067	0.003	0.62
1606105	Drill Core	5.36	<0.005	0.001	0.001	<0.01	<0.01	<2	0.001	<0.001	0.05	2.98	<0.01	0.004	<0.001	<0.001	<0.01	2.22	0.071	0.002	0.56
1606106	Drill Core	5.77	<0.005	0.002	0.001	<0.01	<0.01	<2	<0.001	<0.001	0.05	2.53	<0.01	0.005	<0.001	<0.001	<0.01	2.94	0.072	0.002	0.33
1606107	Drill Core	4.75	<0.005	<0.001	0.003	<0.01	<0.01	<2	<0.001	<0.001	0.05	2.86	<0.01	0.004	<0.001	<0.001	<0.01	2.06	0.070	0.003	0.52
1606108	Drill Core	5.94	<0.005	<0.001	0.003	<0.01	<0.01	<2	<0.001	<0.001	0.04	2.28	<0.01	0.004	<0.001	<0.001	<0.01	1.97	0.072	0.002	0.43
1606109	Drill Core	3.97	<0.005	<0.001	0.002	<0.01	<0.01	<2	<0.001	<0.001	0.05	2.23	<0.01	0.004	<0.001	0.001	<0.01	1.62	0.072	0.001	0.40
1606110	Drill Core	3.51	<0.005	<0.001	0.003	<0.01	<0.01	<2	<0.001	<0.001	0.03	2.31	<0.01	0.003	<0.001	<0.001	<0.01	0.55	0.067	0.003	0.37
1606111	Drill Core	5.93	<0.005	<0.001	0.004	<0.01	<0.01	<2	<0.001	<0.001	0.10	4.14	<0.01	0.004	<0.001	<0.001	<0.01	0.72	0.069	0.002	0.65
1606112	Drill Core	3.04	<0.005	<0.001	0.001	<0.01	<0.01	<2	<0.001	<0.001	0.07	3.48	<0.01	0.004	<0.001	<0.001	<0.01	0.71	0.071	0.002	0.48
1606113	Drill Core	1.82	<0.005	<0.001	<0.001	<0.01	<0.01	<2	<0.001	<0.001	0.06	2.91	<0.01	0.005	<0.001	<0.001	<0.01	0.81	0.071	0.002	0.65

This report supersedes all previous preliminary and final reports with this file number dated prior to the date on this certificate. Signature indicates final approval; preliminary reports are unsigned and should be used for reference only.

AcmeLabs™
A Bureau Veritas Group Company
www.acmelab.com
Acme Analytical Laboratories (Vancouver) Ltd.
PHONE (604) 253-3158

Client: **Ocean Park Ventures**
303 - 750 West Pender Street
Vancouver BC V6C 2T7 CANADA

Project: Jesse Creek
Report Date: January 18, 2013

CERTIFICATE OF ANALYSIS VAN12005896.1

	Method	7AR	7AR	7AR	7AR	7AR	7AR
	Analyte	Al	Na	K	W	Hg	S
	Unit	%	%	%	%	%	%
	MDL	0.01	0.01	0.01	0.001	0.001	0.05
1606084	Rock	0.04	<0.01	0.03	<0.001	<0.001	<0.05
1606085	Drill Core	1.17	0.08	0.15	<0.001	<0.001	0.12
1606086	Drill Core	1.02	0.07	0.11	<0.001	<0.001	0.10
1606087	Drill Core	1.21	0.09	0.14	<0.001	<0.001	0.63
1606088	Drill Core	1.14	0.07	0.12	<0.001	<0.001	0.08
1606089	Drill Core	1.12	0.07	0.13	<0.001	<0.001	0.09
1606090	Drill Core	1.13	0.07	0.14	<0.001	<0.001	0.12
1606091	Drill Core	1.06	0.03	0.16	<0.001	<0.001	0.28
1606092	Drill Core	0.94	0.03	0.24	<0.001	<0.001	0.86
1606093	Drill Core	1.12	0.03	0.25	<0.001	<0.001	0.11
1606094	Drill Core	1.02	0.06	0.12	<0.001	<0.001	0.06
1606095	Drill Core	1.43	0.08	0.19	<0.001	<0.001	0.49
1606096	Rock Pulp	0.45	0.02	0.30	<0.001	<0.001	0.74
1606097	Drill Core	1.42	0.08	0.17	<0.001	<0.001	0.17
1606098	Drill Core	1.31	0.08	0.15	<0.001	<0.001	<0.05
1606099	Drill Core	1.29	0.09	0.15	<0.001	<0.001	0.19
1606100	Drill Core	1.46	0.11	0.17	0.002	<0.001	0.29
1606101	Drill Core	1.67	0.08	0.16	<0.001	<0.001	0.16
1606102	Drill Core	1.37	0.10	0.16	<0.001	<0.001	0.16
1606103	Drill Core	1.43	0.08	0.21	0.001	<0.001	0.32
1606104	Drill Core	1.10	0.07	0.17	0.001	<0.001	0.15
1606105	Drill Core	1.28	0.08	0.20	<0.001	<0.001	0.32
1606106	Drill Core	0.97	0.08	0.17	<0.001	<0.001	0.18
1606107	Drill Core	1.36	0.10	0.17	<0.001	<0.001	0.34
1606108	Drill Core	0.99	0.08	0.17	0.001	<0.001	0.19
1606109	Drill Core	0.91	0.07	0.14	0.001	<0.001	0.22
1606110	Drill Core	0.81	0.07	0.14	<0.001	<0.001	0.07
1606111	Drill Core	1.02	0.05	0.19	0.001	<0.001	0.08
1606112	Drill Core	0.85	0.06	0.13	<0.001	<0.001	0.05
1606113	Drill Core	1.25	0.07	0.16	<0.001	<0.001	0.05

This report supersedes all previous preliminary and final reports with this file number dated prior to the date on this certificate. Signature indicates final approval; preliminary reports are unsigned and should be used for reference only.

AcmeLabs™
A Bureau Veritas Group Company
www.acmelab.com
Acme Analytical Laboratories (Vancouver) Ltd.
PHONE (604) 253-3158

Client: **Ocean Park Ventures**
303 - 750 West Pender Street
Vancouver BC V6C 2T7 CANADA

Project: Jesse Creek
Report Date: January 18, 2013

CERTIFICATE OF ANALYSIS VAN12005896.1

	Method	WGHT	G6	7AR	7AR	7AR	7AR	7AR	7AR	7AR	7AR	7AR	7AR	7AR	7AR	7AR	7AR	7AR	7AR	7AR	7AR
	Analyte	Wgt	Au	Mo	Cu	Pb	Zn	Ag	Ni	Co	Mn	Fe	As	Sr	Cd	Sb	Bi	Ca	P	Cr	Mg
	Unit	kg	ppm	%	%	%	%	gm/t	%	%	%	%	%	%	%	%	%	%	%	%	%
	MDL	0.01	0.005	0.001	0.001	0.01	0.01	2	0.001	0.001	0.01	0.01	0.01	0.001	0.001	0.001	0.01	0.01	0.001	0.001	0.01
1606114	Rock	0.99	<0.005	<0.001	<0.001	<0.01	<0.01	<2	<0.001	<0.001	0.02	0.45	<0.01	0.004	<0.001	<0.001	<0.01	20.18	0.014	<0.001	11.60
1606115	Drill Core	1.95	<0.005	<0.001	<0.001	<0.01	<0.01	<2	<0.001	<0.001	0.06	2.99	<0.01	0.005	<0.001	<0.001	<0.01	0.85	0.072	0.002	0.65
1606116	Drill Core	4.34	0.007	<0.001	0.003	<0.01	<0.01	<2	<0.001	<0.001	0.06	3.27	<0.01	0.004	<0.001	<0.001	<0.01	1.19	0.069	0.002	0.78
1606117	Drill Core	4.92	<0.005	<0.001	<0.001	<0.01	<0.01	<2	<0.001	<0.001	0.04	2.64	<0.01	0.004	<0.001	<0.001	<0.01	1.82	0.071	0.002	0.45
1606118	Drill Core	4.10	<0.005	<0.001	<0.001	<0.01	<0.01	<2	<0.001	<0.001	0.04	2.20	<0.01	0.005	<0.001	<0.001	<0.01	2.33	0.069	0.002	0.35
1606119	Drill Core	3.31	0.008	<0.001	<0.001	<0.01	<0.01	<2	<0.001	<0.001	0.03	2.40	<0.01	0.004	<0.001	<0.001	<0.01	1.74	0.070	0.002	0.40
1606120	Rock Pulp	0.07	0.017	0.023	0.502	<0.01	<0.01	17	<0.001	<0.001	0.03	1.16	<0.01	0.024	<0.001	0.004	<0.01	1.40	0.020	0.002	0.06
1606121	Drill Core	3.47	<0.005	<0.001	0.003	<0.01	<0.01	<2	0.001	0.001	0.05	2.73	<0.01	0.004	<0.001	<0.001	<0.01	2.09	0.066	0.002	1.37
1606122	Drill Core	4.36	<0.005	<0.001	<0.001	<0.01	<0.01	<2	<0.001	<0.001	0.04	2.99	<0.01	0.004	<0.001	<0.001	<0.01	1.87	0.073	0.002	0.92
1606123	Drill Core	5.44	<0.005	<0.001	0.002	<0.01	<0.01	<2	0.002	0.001	0.05	4.05	<0.01	0.006	<0.001	<0.001	<0.01	3.12	0.066	<0.001	2.10
1606124	Drill Core	4.36	<0.005	<0.001	0.015	<0.01	0.02	<2	0.002	0.002	0.10	4.70	<0.01	0.003	<0.001	0.001	<0.01	2.38	0.072	0.001	2.18
1606125	Drill Core	3.66	<0.005	<0.001	0.003	<0.01	<0.01	<2	0.001	<0.001	0.04	2.39	<0.01	0.003	<0.001	<0.001	<0.01	1.83	0.070	0.002	1.16
1606126	Rock	1.12	<0.005	<0.001	<0.001	<0.01	<0.01	<2	<0.001	<0.001	0.02	0.43	<0.01	0.005	<0.001	<0.001	<0.01	20.43	0.023	<0.001	11.69
1606127	Drill Core	5.29	<0.005	0.016	0.074	<0.01	<0.01	<2	<0.001	0.003	0.07	2.71	<0.01	0.002	<0.001	<0.001	<0.01	2.91	0.058	0.002	1.01
1606128	Drill Core	6.92	<0.005	0.001	0.002	<0.01	<0.01	<2	<0.001	0.001	0.06	2.31	<0.01	0.003	<0.001	<0.001	<0.01	3.34	0.058	0.002	0.90
1606129	Drill Core	4.01	<0.005	0.002	<0.001	<0.01	<0.01	<2	<0.001	<0.001	0.04	2.60	<0.01	0.003	<0.001	<0.001	<0.01	1.60	0.075	0.002	0.50
1606130	Drill Core	3.79	<0.005	0.001	<0.001	<0.01	<0.01	<2	<0.001	<0.001	0.04	2.57	<0.01	0.003	<0.001	<0.001	<0.01	1.61	0.075	0.002	0.53
1606131	Drill Core	2.19	<0.005	0.002	<0.001	<0.01	<0.01	<2	<0.001	<0.001	0.04	2.42	<0.01	0.004	<0.001	<0.001	<0.01	1.74	0.073	0.002	0.52
1606132	Drill Core	1.93	<0.005	0.002	<0.001	<0.01	<0.01	<2	<0.001	<0.001	0.04	2.42	<0.01	0.004	<0.001	<0.001	<0.01	1.74	0.072	0.003	0.58
1606133	Drill Core	4.52	<0.005	<0.001	<0.001	<0.01	0.01	<2	<0.001	<0.001	0.04	2.60	<0.01	0.004	<0.001	0.001	<0.01	2.65	0.071	0.002	0.61
1606134	Drill Core	3.96	<0.005	<0.001	<0.001	<0.01	<0.01	<2	<0.001	<0.001	0.03	2.35	<0.01	0.005	<0.001	<0.001	<0.01	2.24	0.069	0.002	0.32
1606135	Drill Core	4.20	<0.005	<0.001	0.001	<0.01	<0.01	<2	<0.001	<0.001	0.03	2.51	<0.01	0.003	<0.001	<0.001	<0.01	1.31	0.072	0.002	0.30
1606136	Drill Core	6.25	<0.005	<0.001	<0.001	<0.01	<0.01	<2	<0.001	<0.001	0.03	2.41	<0.01	0.003	<0.001	<0.001	<0.01	1.59	0.067	0.002	0.51
1606137	Drill Core	4.37	<0.005	0.002	0.030	<0.01	<0.01	<2	0.001	0.006	0.06	3.99	<0.01	0.006	<0.001	<0.001	<0.01	2.42	0.064	0.002	0.94
1606138	Drill Core	3.90	<0.005	<0.001	0.001	<0.01	<0.01	<2	0.001	<0.001	0.04	2.47	<0.01	0.004	<0.001	<0.001	<0.01	2.38	0.066	0.002	1.03
1606139	Rock Pulp	0.07	0.870	0.046	1.082	<0.01	0.01	7	0.003	0.003	0.08	3.19	0.10	0.020	<0.001	0.001	<0.01	3.70	0.059	0.003	0.28
1606140	Drill Core	4.91	<0.005	0.001	0.015	<0.01	<0.01	<2	0.001	0.002	0.06	3.34	<0.01	0.004	<0.001	<0.001	<0.01	2.91	0.069	0.002	1.09
1606141	Drill Core	3.34	<0.005	0.003	0.049	<0.01	0.01	<2	0.001	0.003	0.09	3.63	<0.01	0.003	<0.001	<0.001	<0.01	2.88	0.068	0.002	1.21
1606142	Drill Core	4.74	<0.005	0.001	0.008	<0.01	0.07	<2	<0.001	0.001	0.04	2.22	<0.01	0.004	<0.001	<0.001	<0.01	1.79	0.073	0.002	0.58
1606143	Drill Core	4.94	<0.005	0.001	0.002	<0.01	0.01	<2	<0.001	<0.001	0.04	2.41	<0.01	0.005	<0.001	<0.001	<0.01	1.91	0.070	0.002	0.70

This report supersedes all previous preliminary and final reports with this file number dated prior to the date on this certificate. Signature indicates final approval; preliminary reports are unsigned and should be used for reference only.

AcmeLabs™
A Bureau Veritas Group Company
www.acmelab.com
Acme Analytical Laboratories (Vancouver) Ltd.
PHONE (604) 253-3158

Client: **Ocean Park Ventures**
303 - 750 West Pender Street
Vancouver BC V6C 2T7 CANADA

Project: Jesse Creek
Report Date: January 18, 2013

CERTIFICATE OF ANALYSIS VAN12005896.1

	Method	7AR	7AR	7AR	7AR	7AR	7AR
	Analyte	Al	Na	K	W	Hg	S
	Unit	%	%	%	%	%	%
	MDL	0.01	0.01	0.01	0.001	0.001	0.05
1606114	Rock	0.02	<0.01	0.02	<0.001	<0.001	<0.05
1606115	Drill Core	1.35	0.08	0.17	<0.001	<0.001	<0.05
1606116	Drill Core	1.30	0.08	0.16	<0.001	<0.001	0.28
1606117	Drill Core	1.13	0.10	0.19	<0.001	<0.001	0.16
1606118	Drill Core	1.06	0.10	0.19	<0.001	<0.001	0.10
1606119	Drill Core	1.09	0.10	0.17	<0.001	<0.001	0.10
1606120	Rock Pulp	0.49	0.03	0.34	<0.001	<0.001	0.93
1606121	Drill Core	1.84	0.07	0.21	<0.001	<0.001	0.73
1606122	Drill Core	1.41	0.07	0.17	<0.001	<0.001	0.13
1606123	Drill Core	2.64	0.07	0.27	<0.001	<0.001	1.04
1606124	Drill Core	2.37	0.05	0.19	<0.001	0.001	1.29
1606125	Drill Core	1.54	0.06	0.21	0.002	<0.001	0.21
1606126	Rock	0.03	<0.01	0.02	<0.001	<0.001	<0.05
1606127	Drill Core	1.43	0.05	0.19	<0.001	<0.001	0.66
1606128	Drill Core	1.30	0.05	0.22	<0.001	<0.001	0.13
1606129	Drill Core	0.92	0.08	0.13	<0.001	<0.001	0.09
1606130	Drill Core	0.99	0.09	0.14	<0.001	<0.001	0.14
1606131	Drill Core	0.98	0.10	0.14	<0.001	0.001	0.06
1606132	Drill Core	1.02	0.09	0.13	<0.001	<0.001	<0.05
1606133	Drill Core	1.38	0.09	0.14	<0.001	<0.001	0.08
1606134	Drill Core	1.42	0.07	0.11	<0.001	<0.001	<0.05
1606135	Drill Core	0.87	0.11	0.12	<0.001	<0.001	0.10
1606136	Drill Core	1.06	0.10	0.17	<0.001	<0.001	0.13
1606137	Drill Core	1.81	0.07	0.22	<0.001	<0.001	1.38
1606138	Drill Core	1.97	0.05	0.22	<0.001	<0.001	0.13
1606139	Rock Pulp	0.99	0.08	0.22	<0.001	<0.001	0.98
1606140	Drill Core	2.21	0.05	0.26	<0.001	<0.001	0.44
1606141	Drill Core	2.04	0.03	0.39	<0.001	<0.001	0.17
1606142	Drill Core	1.12	0.11	0.22	<0.001	<0.001	0.28
1606143	Drill Core	1.39	0.08	0.14	<0.001	<0.001	0.39

This report supersedes all previous preliminary and final reports with this file number dated prior to the date on this certificate. Signature indicates final approval; preliminary reports are unsigned and should be used for reference only.

AcmeLabs™
A Bureau Veritas Group Company
Acme Analytical Laboratories (Vancouver) Ltd.
www.acmelab.com
PHONE (604) 253-3158

Client: **Ocean Park Ventures**
303 - 750 West Pender Street
Vancouver BC V6C 2T7 CANADA

Project: Jesse Creek
Report Date: January 18, 2013

CERTIFICATE OF ANALYSIS VAN12005896.1

	Method	WGHT	G6	7AR	7AR	7AR	7AR	7AR	7AR	7AR	7AR	7AR	7AR	7AR	7AR	7AR	7AR	7AR	7AR	7AR	7AR
	Analyte	Wgt	Au	Mo	Cu	Pb	Zn	Ag	Ni	Co	Mn	Fe	As	Sr	Cd	Sb	Bi	Ca	P	Cr	Mg
	Unit	kg	ppm	%	%	%	%	gm/t	%	%	%	%	%	%	%	%	%	%	%	%	%
	MDL	0.01	0.005	0.001	0.001	0.01	0.01	2	0.001	0.001	0.01	0.01	0.01	0.001	0.001	0.001	0.01	0.01	0.001	0.001	0.01
1606144	Drill Core	5.15	<0.005	0.002	0.004	<0.01	0.02	<2	0.001	0.001	0.04	2.50	<0.01	0.004	<0.001	<0.001	<0.01	2.10	0.072	0.002	0.74
1606145	Drill Core	4.50	<0.005																		

This report supersedes all previous preliminary and final reports with this file number dated prior to the date on this certificate. Signature indicates final approval; preliminary reports are unsigned and should be used for reference only.

AcmeLabs™
A Bureau Veritas Group Company
Acme Analytical Laboratories (Vancouver) Ltd.
www.acmelab.com
PHONE (604) 253-3158

Client: **Ocean Park Ventures**
303 - 750 West Pender Street
Vancouver BC V6C 2T7 CANADA

Project: Jesse Creek
Report Date: January 18, 2013

CERTIFICATE OF ANALYSIS VAN12005896.1

	Method	7AR	7AR	7AR	7AR	7AR	7AR
	Analyte	Al	Na	K	W	Hg	S
	Unit	%	%	%	%	%	%
	MDL	0.01	0.01	0.01	0.001	0.001	0.05
1606144	Drill Core	1.52	0.07	0.20	<0.001	<0.001	0.47
1606145	Drill Core						

This report supersedes all previous preliminary and final reports with this file number dated prior to the date on this certificate. Signature indicates final approval; preliminary reports are unsigned and should be used for reference only.

AcmeLabs™
A Bureau Veritas Group Company
www.acmelab.com
Acme Analytical Laboratories (Vancouver) Ltd.
PHONE (604) 253-3158

Client: **Ocean Park Ventures**
303 - 750 West Pender Street
Vancouver BC V6C 2T7 CANADA

Project: Jesse Creek
Report Date: January 18, 2013

QUALITY CONTROL REPORT VAN12005896.1

	Method	WGHT	G6	7AR	7AR	7AR	7AR	7AR	7AR	7AR	7AR	7AR	7AR	7AR	7AR	7AR	7AR	7AR	7AR	7AR	7AR
	Analyte	Wgt	Au	Mo	Cu	Pb	Zn	Ag	Ni	Co	Mn	Fe	As	Sr	Cd	Sb	Bi	Ca	P	Cr	Mg
	Unit	kg	ppm	%	%	%	%	gm/t	%	%	%	%	%	%	%	%	%	%	%	%	%
	MDL	0.01	0.005	0.001	0.001	0.01	0.01	2	0.001	0.001	0.01	0.01	0.01	0.001	0.001	0.001	0.01	0.01	0.001	0.001	0.01
Pulp Duplicates																					
1605998	Drill Core	2.39	<0.005	0.001	0.001	<0.01	<0.01	<2	<0.001	<0.001	0.02	2.72	<0.01	0.002	<0.001	0.001	<0.01	1.10	0.070	0.002	0.46
REP 1605998	QC		<0.005																		
1606007	Drill Core	4.68	<0.005	<0.001	<0.001	<0.01	<0.01	<2	0.001	<0.001	0.06	3.43	<0.01	0.009	<0.001	<0.001	<0.01	4.97	0.068	0.002	1.15
REP 1606007	QC			<0.001	<0.001	<0.01	<0.01	<2	0.001	<0.001	0.06	3.36	<0.01	0.009	<0.001	0.002	<0.01	4.87	0.064	0.002	1.12
1606032	Drill Core	5.10	<0.005	<0.001	<0.001	<0.01	<0.01	<2	<0.001	<0.001	0.02	3.12	<0.01	0.003	<0.001	<0.001	<0.01	1.43	0.074	0.002	0.54
REP 1606032	QC		<0.005																		
1606042	Drill Core	7.43	<0.005	<0.001	0.020	<0.01	0.02	<2	<0.001	0.001	0.05	3.28	<0.01	0.003	<0.001	<0.001	<0.01	1.80	0.077	<0.001	1.04
REP 1606042	QC			<0.001	0.020	<0.01	0.02	<2	<0.001	0.001	0.05	3.30	<0.01	0.003	<0.001	<0.001	<0.01	1.81	0.081	<0.001	1.04
1606066	Drill Core	3.38	<0.005	<0.001	0.011	<0.01	<0.01	<2	0.001	0.001	0.05	4.09	<0.01	0.013	<0.001	<0.001	<0.01	2.36	0.078	<0.001	1.42
REP 1606066	QC		<0.005																		
1606077	Drill Core	4.33	<0.005	<0.001	0.003	<0.01	<0.01	<2	<0.001	0.001	0.03	3.57	<0.01	0.006	<0.001	<0.001	<0.01	1.54	0.074	0.002	0.78
REP 1606077	QC			<0.001	0.003	<0.01	<0.01	<2	<0.001	0.001	0.03	3.52	<0.01	0.006	<0.001	<0.001	<0.01	1.50	0.074	0.002	0.76
1606100	Drill Core	6.72	<0.005	<0.001	0.001	<0.01	<0.01	<2	<0.001	<0.001	0.04	3.01	<0.01	0.004	<0.001	<0.001	<0.01	1.50	0.072	0.002	0.61
REP 1606100	QC		<0.005																		
1606112	Drill Core	3.04	<0.005	<0.001	0.001	<0.01	<0.01	<2	<0.001	<0.001	0.07	3.48	<0.01	0.004	<0.001	<0.001	<0.01	0.71	0.071	0.002	0.48
REP 1606112	QC			<0.001	0.001	<0.01	<0.01	<2	<0.001	<0.001	0.06	3.39	<0.01	0.004	<0.001	<0.001	<0.01	0.69	0.072	0.002	0.47
1606134	Drill Core	3.96	<0.005	<0.001	<0.001	<0.01	<0.01	<2	<0.001	<0.001	0.03	2.35	<0.01	0.005	<0.001	<0.001	<0.01	2.24	0.069	0.002	0.32
REP 1606134	QC		<0.005																		
Core Reject Duplicates																					
1606015	Drill Core	5.89	<0.005	<0.001	<0.001	<0.01	<0.01	<2	<0.001	<0.001	0.03	3.11	<0.01	0.003	<0.001	<0.001	<0.01	1.25	0.071	0.002	0.63
DUP 1606015	QC		<0.005	<0.001	<0.001	<0.01	<0.01	<2	<0.001	<0.001	0.03	3.15	<0.01	0.003	<0.001	<0.001	<0.01	1.26	0.069	0.002	0.64
1606049	Drill Core	2.58	<0.005	<0.001	0.022	<0.01	<0.01	<2	<0.001	0.002	0.03	3.17	<0.01	0.016	<0.001	<0.001	<0.01	2.47	0.066	<0.001	0.51
DUP 1606049	QC		<0.005	<0.001	0.020	<0.01	<0.01	<2	<0.001	0.001	0.03	3.14	<0.01	0.017	<0.001	<0.001	<0.01	2.45	0.061	<0.001	0.50
1606083	Drill Core	5.53	<0.005	<0.001	0.006	<0.01	<0.01	<2	0.001	0.001	0.05	2.78	<0.01	0.003	<0.001	<0.001	<0.01	2.28	0.070	0.002	0.87
DUP 1606083	QC		<0.005	<0.001	0.007	<0.01	<0.01	<2	0.001	0.002	0.05	2.88	<0.01	0.003	<0.001	<0.001	<0.01	2.33	0.068	0.002	0.88
1606117	Drill Core	4.92	<0.005	<0.001	<0.001	<0.01	<0.01	<2	<0.001	<0.001	0.04	2.64	<0.01	0.004	<0.001	<0.001	<0.01	1.82	0.071	0.002	0.45
DUP 1606117	QC		<0.005	<0.001	<0.001	<0.01	<0.01	<2	<0.001	<0.001	0.03	2.66	<0.01	0.004	<0.001	<0.001	<0.01	1.80	0.072	0.002	0.45
Reference Materials																					

This report supersedes all previous preliminary and final reports with this file number dated prior to the date on this certificate. Signature indicates final approval; preliminary reports are unsigned and should be used for reference only.

AcmeLabs™
A Bureau Veritas Group Company
www.acmelab.com
Acme Analytical Laboratories (Vancouver) Ltd.
PHONE (604) 253-3158

Client: **Ocean Park Ventures**
303 - 750 West Pender Street
Vancouver BC V6C 2T7 CANADA

Project: Jesse Creek
Report Date: January 18, 2013

QUALITY CONTROL REPORT VAN12005896.1

	Method	7AR	7AR	7AR	7AR	7AR	7AR
	Analyte	Al	Na	K	W	Hg	S
	Unit	%	%	%	%	%	%
	MDL	0.01	0.01	0.01	0.001	0.001	0.05
Pulp Duplicates							
1605998	Drill Core	0.85	0.08	0.13	<0.001	<0.001	<0.05
REP 1605998	QC						
1606007	Drill Core	1.49	0.04	0.27	<0.001	<0.001	<0.05
REP 1606007	QC	1.46	0.04	0.27	<0.001	0.001	<0.05
1606032	Drill Core	1.22	0.08	0.12	<0.001	<0.001	0.05
REP 1606032	QC						
1606042	Drill Core	1.36	0.03	0.26	<0.001	<0.001	2.23
REP 1606042	QC	1.35	0.03	0.25	<0.001	<0.001	2.25
1606066	Drill Core	2.08	0.09	0.12	<0.001	<0.001	<0.05
REP 1606066	QC						
1606077	Drill Core	1.68	0.11	0.16	<0.001	<0.001	0.25
REP 1606077	QC	1.65	0.11	0.15	<0.001	<0.001	0.25
1606100	Drill Core	1.46	0.11	0.17	0.002	<0.001	0.29
REP 1606100	QC						
1606112	Drill Core	0.85	0.06	0.13	<0.001	<0.001	0.05
REP 1606112	QC	0.83	0.06	0.13	<0.001	<0.001	<0.05
1606134	Drill Core	1.42	0.07	0.11	<0.001	<0.001	<0.05
REP 1606134	QC						
Core Reject Duplicates							
1606015	Drill Core	1.26	0.09	0.15	<0.001	<0.001	0.10
DUP 1606015	QC	1.28	0.10	0.15	<0.001	<0.001	0.10
1606049	Drill Core	1.15	0.05	0.16	<0.001	<0.001	2.32
DUP 1606049	QC	1.12	0.05	0.16	<0.001	<0.001	2.29
1606083	Drill Core	1.34	0.09	0.19	<0.001	<0.001	0.35
DUP 1606083	QC	1.34	0.07	0.18	<0.001	<0.001	0.37
1606117	Drill Core	1.13	0.10	0.19	<0.001	<0.001	0.16
DUP 1606117	QC	1.12	0.10	0.18	<0.001	0.001	0.15
Reference Materials							

This report supersedes all previous preliminary and final reports with this file number dated prior to the date on this certificate. Signature indicates final approval; preliminary reports are unsigned and should be used for reference only.

AcmeLabs™
A Bureau Veritas Group Company
www.acmelab.com
Acme Analytical Laboratories (Vancouver) Ltd.
PHONE (604) 253-3158

Client: **Ocean Park Ventures**
303 - 750 West Pender Street
Vancouver BC V6C 2T7 CANADA

Project: Jesse Creek
Report Date: January 18, 2013

QUALITY CONTROL REPORT VAN12005896.1

		WGHT	G6	7AR	7AR	7AR	7AR	7AR	7AR	7AR	7AR	7AR	7AR	7AR	7AR	7AR	7AR	7AR	7AR	7AR	7AR
		Wgt	Au	Mo	Cu	Pb	Zn	Ag	Ni	Co	Mn	Fe	As	Sr	Cd	Sb	Bi	Ca	P	Cr	Mg
		kg	ppm	%	%	%	%	gm/t	%	%	%	%	%	%	%	%	%	%	%	%	%
		0.01	0.005	0.001	0.001	0.01	0.01	2	0.001	0.001	0.01	0.01	0.01	0.001	0.001	0.001	0.01	0.01	0.001	0.001	0.01
STD CDN-ME-9A	Standard			<0.001	0.662	<0.01	<0.01	3	0.933	0.016	0.07	11.87	<0.01	0.007	<0.001	<0.001	<0.01	1.56	0.063	0.013	2.89
STD CDN-ME-14A	Standard			0.002	1.259	0.49	3.05	43	0.001	0.017	0.06	17.26	0.01	<0.001	0.009	0.002	0.01	0.32	0.018	0.001	0.85
STD CDN-ME-9A	Standard			<0.001	0.664	<0.01	<0.01	3	0.927	0.016	0.07	11.79	<0.01	0.006	<0.001	<0.001	<0.01	1.32	0.054	0.013	2.80
STD CDN-ME-14A	Standard			0.001	1.246	0.50	3.07	44	0.002	0.017	0.06	18.07	<0.01	<0.001	0.009	0.003	0.01	0.29	0.012	0.002	0.89
STD CDN-ME-9A	Standard			<0.001	0.674	<0.01	<0.01	2	0.952	0.016	0.07	12.19	<0.01	0.007	<0.001	0.002	<0.01	1.57	0.061	0.014	2.91
STD CDN-ME-14A	Standard			<0.001	1.201	0.49	2.97	43	0.001	0.017	0.06	17.89	<0.01	<0.001	0.009	0.002	0.01	0.31	0.013	0.002	0.88
STD CDN-ME-9A	Standard			<0.001	0.657	<0.01	<0.01	2	0.905	0.017	0.07	11.93	<0.01	0.006	<0.001	<0.001	<0.01	1.49	0.061	0.015	2.88
STD CDN-ME-14A	Standard			0.001	1.236	0.50	3.02	44	0.001	0.017	0.06	18.16	0.01	<0.001	0.009	0.004	<0.01	0.31	0.015	0.002	0.92
STD CDN-ME-14A	Standard			0.002	1.168	0.46	2.81	42	0.002	0.016	0.06	16.26	<0.01	<0.001	0.009	0.002	<0.01	0.30	0.012	0.002	0.81
STD CDN-ME-9A	Standard			<0.001	0.633	<0.01	0.01	3	0.908	0.017	0.07	11.51	<0.01	0.007	<0.001	<0.001	<0.01	1.47	0.058	0.015	2.77
STD OXG99	Standard		0.972																		
STD OXG99	Standard		0.941																		
STD OXG99	Standard		0.935																		
STD OXG99	Standard		0.978																		
STD OXG99	Standard		0.963																		
STD OXG99	Standard		0.935																		
STD OXK94	Standard		3.569																		
STD OXK94	Standard		3.489																		
STD OXK94	Standard		3.525																		
STD OXK94	Standard		3.651																		
STD OXK94	Standard		3.511																		
STD OXK94	Standard		3.423																		
STD CDN-ME-14A Expected					1.221	0.495	3.1	42	0.002	0.0174	0.06	17.56	0.01		0.009		0.01	0.305	0.013	0.002	0.8835
STD CDN-ME-9A Expected					0.654		0.01		0.912	0.017	0.067	11.7		0.0063				1.4	0.059	0.014	2.82
STD OXK94 Expected			3.562																		
STD OXG99 Expected			0.932																		
BLK	Blank			<0.001	<0.001	<0.01	<0.01	<2	<0.001	<0.001	<0.01	<0.01	<0.01	<0.001	<0.001	<0.001	<0.01	<0.01	<0.001	<0.001	<0.01
BLK	Blank			<0.001	<0.001	<0.01	<0.01	<2	<0.001	<0.001	<0.01	<0.01	<0.01	<0.001	<0.001	<0.001	<0.01	<0.01	<0.001	<0.001	<0.01
BLK	Blank			<0.001	<0.001	<0.01	<0.01	<2	<0.001	<0.001	<0.01	<0.01	<0.01	<0.001	<0.001	0.001	<0.01	<0.01	<0.001	<0.001	<0.01

This report supersedes all previous preliminary and final reports with this file number dated prior to the date on this certificate. Signature indicates final approval; preliminary reports are unsigned and should be used for reference only.

AcmeLabs™
A Bureau Veritas Group Company
www.acmelab.com
Acme Analytical Laboratories (Vancouver) Ltd.
PHONE (604) 253-3158

Client: **Ocean Park Ventures**
303 - 750 West Pender Street
Vancouver BC V6C 2T7 CANADA

Project: Jesse Creek
Report Date: January 18, 2013

QUALITY CONTROL REPORT VAN12005896.1

		7AR Al % 0.01	7AR Na % 0.01	7AR K % 0.01	7AR W % 0.001	7AR Hg % 0.001	7AR S % 0.05
STD CDN-ME-9A	Standard	2.46	0.36	0.19	<0.001	<0.001	3.44
STD CDN-ME-14A	Standard	1.19	0.03	0.38	<0.001	<0.001	16.54
STD CDN-ME-9A	Standard	2.15	0.30	0.18	<0.001	<0.001	3.30
STD CDN-ME-14A	Standard	1.16	0.03	0.36	<0.001	<0.001	16.41
STD CDN-ME-9A	Standard	2.48	0.36	0.19	0.001	<0.001	3.35
STD CDN-ME-14A	Standard	1.17	0.03	0.37	<0.001	0.002	16.20
STD CDN-ME-9A	Standard	2.37	0.35	0.19	<0.001	<0.001	3.46
STD CDN-ME-14A	Standard	1.21	0.03	0.39	<0.001	0.001	16.63
STD CDN-ME-14A	Standard	1.16	0.04	0.39	<0.001	<0.001	15.63
STD CDN-ME-9A	Standard	2.46	0.37	0.20	<0.001	<0.001	3.29
STD OXG99	Standard						
STD OXG99	Standard						
STD OXG99	Standard						
STD OXG99	Standard						
STD OXG99	Standard						
STD OXG99	Standard						
STD OXK94	Standard						
STD OXK94	Standard						
STD OXK94	Standard						
STD OXK94	Standard						
STD OXK94	Standard						
STD OXK94	Standard						
STD CDN-ME-14A Expected		1.09	0.032	0.35			16.75
STD CDN-ME-9A Expected		2.2	0.32	0.19			3.46
STD OXK94 Expected							
STD OXG99 Expected							
BLK	Blank	<0.01	<0.01	<0.01	<0.001	<0.001	<0.05
BLK	Blank	<0.01	<0.01	<0.01	<0.001	<0.001	<0.05
BLK	Blank	<0.01	<0.01	<0.01	<0.001	<0.001	<0.05

This report supersedes all previous preliminary and final reports with this file number dated prior to the date on this certificate. Signature indicates final approval; preliminary reports are unsigned and should be used for reference only.

AcmeLabs™
A Bureau Veritas Group Company
www.acmelab.com
Acme Analytical Laboratories (Vancouver) Ltd.
PHONE (604) 253-3158

Client: **Ocean Park Ventures**
303 - 750 West Pender Street
Vancouver BC V6C 2T7 CANADA

Project: Jesse Creek
Report Date: January 18, 2013

QUALITY CONTROL REPORT VAN12005896.1

		WGHT	G6	7AR	7AR	7AR	7AR	7AR	7AR	7AR	7AR	7AR	7AR	7AR	7AR	7AR	7AR	7AR	7AR	7AR	7AR
		Wgt	Au	Mo	Cu	Pb	Zn	Ag	Ni	Co	Mn	Fe	As	Sr	Cd	Sb	Bi	Ca	P	Cr	Mg
		kg	ppm	%	%	%	%	gm/t	%	%	%	%	%	%	%	%	%	%	%	%	%
		0.01	0.005	0.001	0.001	0.01	0.01	2	0.001	0.001	0.01	0.01	0.01	0.001	0.001	0.001	0.01	0.01	0.001	0.001	0.01
BLK	Blank			<0.001	<0.001	<0.01	<0.01	<2	<0.001	<0.001	<0.01	<0.01	<0.01	<0.001	<0.001	<0.001	<0.01	<0.01	<0.001	<0.001	<0.01
BLK	Blank			<0.001	<0.001	<0.01	<0.01	<2	<0.001	<0.001	<0.01	<0.01	<0.01	<0.001	<0.001	<0.001	<0.01	<0.01	<0.001	<0.001	<0.01
BLK	Blank		<0.005																		
BLK	Blank		<0.005																		
BLK	Blank		<0.005																		
BLK	Blank		<0.005																		
BLK	Blank		<0.005																		
BLK	Blank		<0.005																		
BLK	Blank		<0.005																		
BLK	Blank		<0.005																		
BLK	Blank		<0.005																		
BLK	Blank		<0.005																		
BLK	Blank		0.006																		
BLK	Blank		<0.005																		
Prep Wash																					
G1	Prep Blank		<0.005	<0.001	<0.001	<0.01	<0.01	<2	<0.001	<0.001	0.06	1.91	<0.01	0.006	<0.001	<0.001	<0.01	0.59	0.071	<0.001	0.46
G1	Prep Blank		<0.005	<0.001	<0.001	<0.01	<0.01	<2	<0.001	<0.001	0.05	1.86	<0.01	0.006	<0.001	<0.001	<0.01	0.55	0.071	<0.001	0.43

This report supersedes all previous preliminary and final reports with this file number dated prior to the date on this certificate. Signature indicates final approval; preliminary reports are unsigned and should be used for reference only.

AcmeLabs™
A Bureau Veritas Group Company
www.acmelab.com
Acme Analytical Laboratories (Vancouver) Ltd.
PHONE (604) 253-3158

Client: **Ocean Park Ventures**
303 - 750 West Pender Street
Vancouver BC V6C 2T7 CANADA

Project: Jesse Creek
Report Date: January 18, 2013

QUALITY CONTROL REPORT VAN12005896.1

		7AR Al % 0.01	7AR Na % 0.01	7AR K % 0.01	7AR W % 0.001	7AR Hg % 0.001	7AR S % 0.05
BLK	Blank	<0.01	<0.01	<0.01	<0.001	<0.001	<0.05
BLK	Blank	<0.01	<0.01	<0.01	<0.001	<0.001	<0.05
BLK	Blank						
BLK	Blank						
BLK	Blank						
BLK	Blank						
BLK	Blank						
BLK	Blank						
BLK	Blank						
BLK	Blank						
BLK	Blank						
BLK	Blank						
BLK	Blank						
BLK	Blank						
Prep Wash							
G1	Prep Blank	0.83	0.10	0.44	0.002	0.001	<0.05
G1	Prep Blank	0.82	0.11	0.43	<0.001	<0.001	<0.05

This report supersedes all previous preliminary and final reports with this file number dated prior to the date on this certificate. Signature indicates final approval; preliminary reports are unsigned and should be used for reference only.

AcmeLabs™
A Bureau Veritas Group Company

www.acmelab.com

Acme Analytical Laboratories (Vancouver) Ltd.

PHONE (604) 253-3158

Client: **Ocean Park Ventures**
303 - 750 West Pender Street
Vancouver BC V6C 2T7 CANADA

Submitted By: Chris Taylor
Receiving Lab: Canada-Vancouver
Received: December 20, 2012
Report Date: January 18, 2013

CERTIFICATE OF ANALYSIS VAN12005897.1

CLIENT JOB INFORMATION

Project: Jesse Creek
Shipment ID:
P.O. Number
Number of Samples: 140

SAMPLE PREPARATION AND ANALYTICAL PROCEDURES

Method Code	Number of Samples	Code Description	Test Wgt (g)	Report Status	Lab
R200-250	133	Crush, split and pulverize 250 g rock to 200 mesh			VAN
ASSAY2	139	lead collection fire-assay fusion -AAS finish + 7AR	30	Completed	VAN

SAMPLE DISPOSAL

STOR-PLP	Store After 90 days Invoice for Storage
DISP-RJT	Dispose of Reject After 90 days

Acme does not accept responsibility for samples left at the laboratory after 90 days without prior written instructions for sample storage or return.

ADDITIONAL COMMENTS

Invoice To: Ocean Park Ventures
303 - 750 West Pender Street
Vancouver BC V6C 2T7
CANADA

CC: Andrew Wilkins
Lucia Theny

BRITISH COLUMBIA CERTIFIED ASSAYER
RAYMOND CHAN
CHIEF ASSAYER

This report supersedes all previous preliminary and final reports with this file number dated prior to the date on this certificate. Signature indicates final approval; preliminary reports are unsigned and should be used for reference only.
All results are considered the confidential property of the client. Acme assumes the liabilities for actual cost of analysis only. Results apply to samples as submitted.
"*" asterisk indicates that an analytical result could not be provided due to unusually high levels of interference from other elements.

AcmeLabs™
A Bureau Veritas Group Company
Acme Analytical Laboratories (Vancouver) Ltd.
www.acmelab.com
PHONE (604) 253-3158

Client: **Ocean Park Ventures**
303 - 750 West Pender Street
Vancouver BC V6C 2T7 CANADA

Project: Jesse Creek
Report Date: January 18, 2013

CERTIFICATE OF ANALYSIS VAN12005897.1

	Method	WGHT	G6	7AR	7AR	7AR	7AR	7AR	7AR	7AR	7AR	7AR	7AR	7AR	7AR	7AR	7AR	7AR	7AR	7AR	7AR
	Analyte	Wgt	Au	Mo	Cu	Pb	Zn	Ag	Ni	Co	Mn	Fe	As	Sr	Cd	Sb	Bi	Ca	P	Cr	Mg
	Unit	kg	ppm	%	%	%	%	gm/t	%	%	%	%	%	%	%	%	%	%	%	%	%
	MDL	0.01	0.005	0.001	0.001	0.01	0.01	2	0.001	0.001	0.01	0.01	0.01	0.001	0.001	0.001	0.01	0.01	0.001	0.001	0.01
G1	Prep Blank		<0.005	<0.001	<0.001	<0.01	<0.01	<2	<0.001	<0.001	0.06	1.98	<0.01	0.007	<0.001	<0.001	<0.01	0.54	0.072	<0.001	0.46
G1	Prep Blank		<0.005	<0.001	<0.001	<0.01	<0.01	<2	<0.001	<0.001	0.05	1.96	<0.01	0.006	<0.001	<0.001	<0.01	0.54	0.074	<0.001	0.46
1606146	Rock	0.61	<0.005	<0.001	<0.001	<0.01	<0.01	<2	<0.001	<0.001	0.02	0.43	<0.01	0.005	<0.001	<0.001	<0.01	20.52	0.013	<0.001	11.37
1606147	Drill Core	4.85	<0.005	0.001	0.002	<0.01	<0.01	<2	<0.001	<0.001	0.03	2.22	<0.01	0.004	<0.001	<0.001	<0.01	1.96	0.070	0.002	0.40
1606148	Drill Core	6.08	<0.005	0.001	0.001	<0.01	<0.01	<2	<0.001	<0.001	0.03	2.14	<0.01	0.004	<0.001	<0.001	<0.01	1.68	0.068	0.002	0.44
1606149	Drill Core	4.69	<0.005	0.005	0.004	<0.01	<0.01	<2	0.001	<0.001	0.03	2.34	<0.01	0.004	<0.001	<0.001	<0.01	2.01	0.067	0.002	0.70
1606150	Drill Core	4.67	<0.005	0.001	0.002	<0.01	<0.01	<2	<0.001	<0.001	0.02	2.13	<0.01	0.004	<0.001	<0.001	<0.01	1.39	0.066	0.002	0.35
1606151	Drill Core	5.22	<0.005	<0.001	0.002	<0.01	<0.01	<2	<0.001	<0.001	0.03	2.67	<0.01	0.004	<0.001	<0.001	<0.01	1.51	0.073	0.002	0.53
1606152	Drill Core	7.02	<0.005	<0.001	0.007	<0.01	<0.01	<2	0.002	0.002	0.03	4.17	<0.01	0.005	<0.001	<0.001	<0.01	1.84	0.065	0.003	1.35
1606153	Drill Core	4.95	<0.005	<0.001	0.002	<0.01	<0.01	<2	0.002	0.006	0.02	2.32	<0.01	0.003	<0.001	<0.001	<0.01	1.51	0.093	0.002	1.30
1606154	Drill Core	3.58	<0.005	<0.001	0.002	<0.01	<0.01	<2	0.001	0.003	0.02	2.48	<0.01	0.002	<0.001	<0.001	<0.01	1.25	0.064	0.002	0.99
1606155	Drill Core	4.96	<0.005	<0.001	0.016	<0.01	<0.01	<2	0.002	0.003	0.02	2.72	<0.01	0.002	<0.001	<0.001	<0.01	0.90	0.074	0.002	0.89
1606156	Drill Core	4.96	<0.005	<0.001	0.004	<0.01	<0.01	<2	0.002	0.003	0.02	2.69	<0.01	0.002	<0.001	<0.001	<0.01	1.07	0.066	0.002	1.01
1606157	Rock Pulp	0.07	0.017	0.022	0.486	<0.01	<0.01	17	<0.001	<0.001	0.03	1.13	<0.01	0.022	<0.001	0.003	<0.01	1.31	0.020	0.002	0.06
1606158	Drill Core	4.91	<0.005	<0.001	0.002	<0.01	<0.01	<2	0.002	0.003	0.02	1.93	<0.01	0.002	<0.001	<0.001	<0.01	0.99	0.056	0.002	1.00
1606159	Drill Core	4.70	<0.005	<0.001	<0.001	<0.01	<0.01	<2	0.002	0.004	0.01	2.82	<0.01	0.001	<0.001	<0.001	<0.01	0.74	0.056	0.002	0.82
1606160	Drill Core	4.91	<0.005	<0.001	0.001	<0.01	<0.01	<2	0.002	0.005	0.01	3.11	<0.01	0.001	<0.001	<0.001	<0.01	0.70	0.059	0.001	0.89
1606161	Drill Core	4.67	<0.005	<0.001	0.001	<0.01	<0.01	<2	0.001	0.002	0.01	1.91	<0.01	0.002	<0.001	<0.001	<0.01	0.97	0.065	0.002	1.19
1606162	Drill Core	4.12	<0.005	<0.001	0.001	<0.01	<0.01	<2	0.001	0.002	0.02	2.53	<0.01	0.002	<0.001	<0.001	<0.01	0.95	0.055	0.002	1.01
1606163	Drill Core	1.27	<0.005	<0.001	<0.001	<0.01	<0.01	<2	0.001	0.001	0.03	1.83	<0.01	0.002	<0.001	<0.001	<0.01	1.51	0.040	0.002	0.99
1606164	Drill Core	1.81	<0.005	<0.001	<0.001	<0.01	<0.01	<2	0.001	0.002	0.03	2.56	<0.01	0.002	<0.001	<0.001	<0.01	1.89	0.068	0.001	0.95
1606165	Drill Core	3.12	<0.005	<0.001	0.001	<0.01	<0.01	<2	0.002	0.003	0.01	3.07	<0.01	0.002	<0.001	<0.001	<0.01	0.75	0.044	0.002	0.95
1606166	Drill Core	5.43	<0.005	<0.001	<0.001	<0.01	<0.01	<2	0.001	0.002	0.01	2.33	<0.01	0.002	<0.001	<0.001	<0.01	0.85	0.062	0.002	1.27
1606167	Drill Core	4.46	<0.005	<0.001	<0.001	<0.01	<0.01	<2	0.001	0.003	0.02	2.73	<0.01	0.002	<0.001	<0.001	<0.01	0.97	0.047	0.002	1.08
1606168	Drill Core	5.05	<0.005	<0.001	<0.001	<0.01	<0.01	<2	0.002	0.003	0.01	2.71	<0.01	0.002	<0.001	<0.001	<0.01	0.85	0.057	0.002	1.10
1606169	Drill Core	4.57	<0.005	<0.001	0.004	<0.01	<0.01	<2	0.002	0.003	0.02	2.51	<0.01	0.002	<0.001	<0.001	<0.01	0.92	0.047	0.002	0.92
1606170	Rock	0.56	<0.005	<0.001	<0.001	<0.01	<0.01	<2	<0.001	<0.001	0.02	0.48	<0.01	0.004	<0.001	<0.001	<0.01	20.75	0.012	<0.001	11.61
1606171	Drill Core	5.58	<0.005	<0.001	0.002	<0.01	<0.01	<2	0.002	0.002	0.02	2.43	<0.01	0.003	<0.001	<0.001	<0.01	0.88	0.067	0.002	1.01
1606172	Drill Core	4.23	<0.005	<0.001	0.003	<0.01	<0.01	<2	0.002	0.004	0.02	2.78	<0.01	0.002	<0.001	<0.001	<0.01	1.05	0.040	0.002	0.83
1606173	Drill Core	5.56	<0.005	<0.001	0.005	<0.01	<0.01	<2	0.002	0.009	0.02	2.85	<0.01	0.006	<0.001	<0.001	<0.01	1.43	0.055	0.002	0.92

This report supersedes all previous preliminary and final reports with this file number dated prior to the date on this certificate. Signature indicates final approval; preliminary reports are unsigned and should be used for reference only.

AcmeLabs™
A Bureau Veritas Group Company
www.acmelab.com
Acme Analytical Laboratories (Vancouver) Ltd.
PHONE (604) 253-3158

Client: **Ocean Park Ventures**
303 - 750 West Pender Street
Vancouver BC V6C 2T7 CANADA

Project: Jesse Creek
Report Date: January 18, 2013

CERTIFICATE OF ANALYSIS VAN12005897.1

	Method	7AR	7AR	7AR	7AR	7AR	7AR
	Analyte	Al	Na	K	W	Hg	S
	Unit	%	%	%	%	%	%
	MDL	0.01	0.01	0.01	0.001	0.001	0.05
G1	Prep Blank	0.91	0.12	0.49	<0.001	<0.001	<0.05
G1	Prep Blank	0.86	0.11	0.49	<0.001	<0.001	<0.05
1606146	Rock	0.03	<0.01	0.01	<0.001	<0.001	<0.05
1606147	Drill Core	1.38	0.13	0.16	<0.001	<0.001	0.32
1606148	Drill Core	1.43	0.12	0.18	<0.001	<0.001	0.17
1606149	Drill Core	1.76	0.12	0.15	<0.001	<0.001	0.25
1606150	Drill Core	1.13	0.11	0.18	<0.001	<0.001	0.21
1606151	Drill Core	1.16	0.09	0.13	<0.001	<0.001	0.21
1606152	Drill Core	1.72	0.08	0.27	<0.001	<0.001	2.31
1606153	Drill Core	1.64	0.11	0.15	<0.001	<0.001	1.59
1606154	Drill Core	1.25	0.09	0.12	<0.001	<0.001	1.97
1606155	Drill Core	1.03	0.06	0.08	<0.001	<0.001	2.28
1606156	Drill Core	1.20	0.07	0.13	<0.001	<0.001	1.87
1606157	Rock Pulp	0.45	0.03	0.33	<0.001	<0.001	0.95
1606158	Drill Core	1.23	0.12	0.11	<0.001	<0.001	1.21
1606159	Drill Core	0.90	0.06	0.06	<0.001	<0.001	2.41
1606160	Drill Core	0.96	0.06	0.07	<0.001	<0.001	2.79
1606161	Drill Core	1.30	0.07	0.11	<0.001	<0.001	1.26
1606162	Drill Core	1.09	0.07	0.09	<0.001	<0.001	2.26
1606163	Drill Core	0.95	0.06	0.10	<0.001	<0.001	1.47
1606164	Drill Core	0.93	0.07	0.09	<0.001	<0.001	2.28
1606165	Drill Core	0.99	0.07	0.09	<0.001	<0.001	2.91
1606166	Drill Core	1.27	0.07	0.12	<0.001	<0.001	2.02
1606167	Drill Core	1.07	0.06	0.13	<0.001	<0.001	2.68
1606168	Drill Core	1.23	0.08	0.11	<0.001	<0.001	2.49
1606169	Drill Core	1.14	0.08	0.11	<0.001	<0.001	2.13
1606170	Rock	0.03	<0.01	0.01	<0.001	<0.001	<0.05
1606171	Drill Core	1.28	0.08	0.15	<0.001	<0.001	1.88
1606172	Drill Core	1.03	0.07	0.10	<0.001	<0.001	2.41
1606173	Drill Core	1.13	0.07	0.12	<0.001	<0.001	2.43

This report supersedes all previous preliminary and final reports with this file number dated prior to the date on this certificate. Signature indicates final approval; preliminary reports are unsigned and should be used for reference only.

AcmeLabs™
A Bureau Veritas Group Company
Acme Analytical Laboratories (Vancouver) Ltd.
www.acmelab.com
PHONE (604) 253-3158

Client: **Ocean Park Ventures**
303 - 750 West Pender Street
Vancouver BC V6C 2T7 CANADA

Project: Jesse Creek
Report Date: January 18, 2013

CERTIFICATE OF ANALYSIS VAN12005897.1

	Method	WGHT	G6	7AR	7AR	7AR	7AR	7AR	7AR	7AR	7AR	7AR	7AR	7AR	7AR	7AR	7AR	7AR	7AR	7AR	7AR
	Analyte	Wgt	Au	Mo	Cu	Pb	Zn	Ag	Ni	Co	Mn	Fe	As	Sr	Cd	Sb	Bi	Ca	P	Cr	Mg
	Unit	kg	ppm	%	%	%	%	gm/t	%	%	%	%	%	%	%	%	%	%	%	%	%
	MDL	0.01	0.005	0.001	0.001	0.01	0.01	2	0.001	0.001	0.01	0.01	0.01	0.001	0.001	0.001	0.01	0.01	0.001	0.001	0.01
1606174	Drill Core	4.01	<0.005	<0.001	0.002	<0.01	<0.01	<2	0.002	0.005	0.02	2.75	<0.01	0.002	<0.001	<0.001	<0.01	0.73	0.045	0.002	0.99
1606175	Drill Core	4.87	<0.005	<0.001	0.002	<0.01	<0.01	<2	0.002	0.004	0.02	3.06	<0.01	0.002	<0.001	<0.001	<0.01	1.17	0.033	0.001	1.01
1606176	Drill Core	4.32	<0.005	<0.001	0.003	<0.01	<0.01	<2	0.001	0.002	0.02	2.48	<0.01	0.003	<0.001	<0.001	<0.01	1.24	0.052	0.002	1.13
1606177	Drill Core	L.N.R.	L.N.R.	L.N.R.	L.N.R.	L.N.R.	L.N.R.	L.N.R.	L.N.R.	L.N.R.	L.N.R.	L.N.R.	L.N.R.	L.N.R.	L.N.R.	L.N.R.	L.N.R.	L.N.R.	L.N.R.	L.N.R.	L.N.R.
1606178	Drill Core	5.59	<0.005	<0.001	0.003	<0.01	<0.01	<2	0.002	0.002	0.03	3.99	<0.01	0.005	<0.001	<0.001	<0.01	1.64	0.065	0.002	1.19
1606179	Rock Pulp	0.07	0.850	0.046	1.103	<0.01	0.01	7	0.003	0.003	0.07	3.14	0.10	0.020	<0.001	0.001	<0.01	3.62	0.061	0.003	0.28
1606180	Drill Core	4.62	<0.005	<0.001	0.002	<0.01	<0.01	<2	0.001	<0.001	0.04	3.08	<0.01	0.006	<0.001	<0.001	<0.01	2.97	0.068	0.002	0.51
1606181	Drill Core	7.40	<0.005	<0.001	0.002	<0.01	<0.01	<2	<0.001	<0.001	0.03	2.95	<0.01	0.004	<0.001	0.002	<0.01	1.15	0.069	0.002	0.69
1606182	Drill Core	4.64	<0.005	<0.001	<0.001	<0.01	<0.01	<2	0.001	0.001	0.02	2.26	<0.01	0.004	<0.001	<0.001	<0.01	1.39	0.056	0.001	0.93
1606183	Drill Core	5.18	0.007	<0.001	<0.001	<0.01	<0.01	<2	0.001	0.002	0.02	3.20	<0.01	0.002	<0.001	<0.001	<0.01	1.01	0.048	0.001	0.94
1606184	Drill Core	2.64	<0.005	<0.001	<0.001	<0.01	<0.01	<2	0.002	0.002	0.02	3.35	<0.01	0.002	<0.001	<0.001	<0.01	0.95	0.057	0.001	1.12
1606185	Drill Core	2.86	<0.005	<0.001	<0.001	<0.01	<0.01	<2	0.001	0.001	0.02	2.69	<0.01	0.002	<0.001	<0.001	<0.01	0.99	0.063	0.002	1.12
1606186	Drill Core	5.39	<0.005	<0.001	<0.001	<0.01	<0.01	<2	0.001	0.001	0.02	2.85	<0.01	0.003	<0.001	0.001	<0.01	1.06	0.047	0.002	1.28
1606187	Drill Core	5.34	<0.005	<0.001	<0.001	<0.01	<0.01	<2	0.002	0.002	0.02	3.68	<0.01	0.002	<0.001	<0.001	<0.01	1.73	0.056	0.001	0.97
1606188	Drill Core	5.26	<0.005	<0.001	<0.001	<0.01	<0.01	<2	0.001	0.002	0.02	3.16	<0.01	0.003	<0.001	<0.001	<0.01	1.84	0.062	0.002	1.09
1606189	Drill Core	5.52	<0.005	<0.001	<0.001	<0.01	<0.01	<2	0.002	0.002	0.02	2.94	<0.01	0.003	<0.001	<0.001	<0.01	1.41	0.065	0.002	1.03
1606190	Drill Core	5.09	<0.005	<0.001	<0.001	<0.01	<0.01	<2	0.002	0.002	0.02	2.77	<0.01	0.003	<0.001	0.001	<0.01	1.86	0.059	0.001	1.06
1606191	Drill Core	4.66	<0.005	<0.001	<0.001	<0.01	<0.01	<2	0.001	<0.001	0.02	2.14	<0.01	0.003	<0.001	0.001	<0.01	1.63	0.064	0.001	1.17
1606192	Drill Core	5.39	<0.005	<0.001	<0.001	<0.01	<0.01	<2	0.002	0.002	0.02	3.35	<0.01	0.003	<0.001	<0.001	<0.01	1.23	0.064	0.002	1.17
1606193	Rock	0.58	<0.005	<0.001	<0.001	<0.01	<0.01	<2	<0.001	<0.001	0.02	0.43	<0.01	0.004	<0.001	<0.001	<0.01	21.07	0.020	<0.001	11.61
1606194	Drill Core	2.82	<0.005	<0.001	<0.001	<0.01	<0.01	<2	0.001	0.001	0.02	2.60	<0.01	0.003	<0.001	<0.001	<0.01	1.24	0.062	0.003	1.02
1606195	Drill Core	6.11	<0.005	<0.001	<0.001	<0.01	<0.01	<2	0.001	<0.001	0.03	2.55	<0.01	0.003	<0.001	<0.001	<0.01	1.56	0.061	0.002	1.24
1606196	Drill Core	5.09	<0.005	<0.001	<0.001	<0.01	<0.01	<2	0.001	0.001	0.02	3.00	<0.01	0.002	<0.001	<0.001	<0.01	1.58	0.061	0.001	1.01
1606197	Drill Core	5.71	<0.005	<0.001	<0.001	<0.01	<0.01	<2	<0.001	<0.001	0.03	2.24	<0.01	0.003	<0.001	0.001	<0.01	1.34	0.062	0.001	1.11
1606198	Drill Core	4.46	<0.005	<0.001	<0.001	<0.01	<0.01	<2	0.001	0.001	0.03	3.18	<0.01	0.003	<0.001	<0.001	<0.01	1.07	0.066	0.002	1.22
1606199	Drill Core	5.04	<0.005	<0.001	<0.001	<0.01	<0.01	<2	0.001	0.001	0.03	2.78	<0.01	0.003	<0.001	<0.001	<0.01	0.93	0.064	0.002	1.22
1606200	Drill Core	5.38	<0.005	<0.001	<0.001	<0.01	<0.01	<2	0.001	0.001	0.02	2.50	<0.01	0.003	<0.001	0.001	<0.01	0.88	0.069	0.001	1.07
1606201	Drill Core	5.32	<0.005	<0.001	<0.001	<0.01	<0.01	<2	0.001	0.002	0.03	4.20	<0.01	0.003	<0.001	<0.001	<0.01	0.78	0.070	0.002	1.20
1606202	Drill Core	3.90	<0.005	<0.001	<0.001	<0.01	<0.01	<2	0.001	0.001	0.03	3.39	<0.01	0.003	<0.001	<0.001	<0.01	1.01	0.062	0.002	1.38
1606203	Drill Core	5.80	0.006	<0.001	<0.001	<0.01	<0.01	<2	0.001	0.001	0.03	3.85	<0.01	0.003	<0.001	<0.001	<0.01	0.79	0.059	0.002	1.34

This report supersedes all previous preliminary and final reports with this file number dated prior to the date on this certificate. Signature indicates final approval; preliminary reports are unsigned and should be used for reference only.

AcmeLabs™
A Bureau Veritas Group Company
www.acmelab.com
Acme Analytical Laboratories (Vancouver) Ltd.
PHONE (604) 253-3158

Client: **Ocean Park Ventures**
303 - 750 West Pender Street
Vancouver BC V6C 2T7 CANADA

Project: Jesse Creek
Report Date: January 18, 2013

CERTIFICATE OF ANALYSIS VAN12005897.1

	Method	7AR	7AR	7AR	7AR	7AR	7AR
	Analyte	Al	Na	K	W	Hg	S
	Unit	%	%	%	%	%	%
	MDL	0.01	0.01	0.01	0.001	0.001	0.05
1606174	Drill Core	1.11	0.07	0.11	<0.001	<0.001	2.27
1606175	Drill Core	1.08	0.07	0.10	<0.001	<0.001	2.72
1606176	Drill Core	1.36	0.10	0.18	<0.001	<0.001	1.92
1606177	Drill Core	L.N.R.	L.N.R.	L.N.R.	L.N.R.	L.N.R.	L.N.R.
1606178	Drill Core	1.50	0.08	0.27	<0.001	<0.001	2.69
1606179	Rock Pulp	0.94	0.08	0.21	<0.001	<0.001	0.97
1606180	Drill Core	1.47	0.11	0.19	<0.001	<0.001	0.53
1606181	Drill Core	1.43	0.09	0.18	<0.001	<0.001	0.24
1606182	Drill Core	1.35	0.12	0.11	<0.001	<0.001	1.61
1606183	Drill Core	1.00	0.08	0.10	<0.001	<0.001	2.82
1606184	Drill Core	1.23	0.07	0.14	<0.001	<0.001	2.94
1606185	Drill Core	1.27	0.08	0.14	<0.001	<0.001	2.26
1606186	Drill Core	1.59	0.09	0.21	<0.001	<0.001	2.39
1606187	Drill Core	1.23	0.09	0.15	<0.001	<0.001	3.44
1606188	Drill Core	1.59	0.09	0.16	<0.001	<0.001	2.76
1606189	Drill Core	1.68	0.09	0.14	<0.001	<0.001	2.62
1606190	Drill Core	1.78	0.09	0.16	<0.001	<0.001	2.38
1606191	Drill Core	1.66	0.10	0.19	<0.001	<0.001	1.68
1606192	Drill Core	1.64	0.11	0.19	<0.001	<0.001	2.94
1606193	Rock	0.01	<0.01	0.01	<0.001	<0.001	0.06
1606194	Drill Core	1.49	0.10	0.21	<0.001	<0.001	2.18
1606195	Drill Core	1.61	0.09	0.18	<0.001	<0.001	1.95
1606196	Drill Core	1.32	0.09	0.19	<0.001	<0.001	2.69
1606197	Drill Core	1.46	0.10	0.19	<0.001	<0.001	1.79
1606198	Drill Core	1.55	0.11	0.17	<0.001	<0.001	2.81
1606199	Drill Core	1.58	0.11	0.18	<0.001	<0.001	2.27
1606200	Drill Core	1.42	0.11	0.19	<0.001	<0.001	2.10
1606201	Drill Core	1.50	0.10	0.16	<0.001	<0.001	3.85
1606202	Drill Core	1.62	0.10	0.24	<0.001	<0.001	1.98
1606203	Drill Core	1.57	0.09	0.17	<0.001	<0.001	3.01

This report supersedes all previous preliminary and final reports with this file number dated prior to the date on this certificate. Signature indicates final approval; preliminary reports are unsigned and should be used for reference only.

AcmeLabs™
A Bureau Veritas Group Company
Acme Analytical Laboratories (Vancouver) Ltd.
www.acmelab.com
PHONE (604) 253-3158

Client: **Ocean Park Ventures**
303 - 750 West Pender Street
Vancouver BC V6C 2T7 CANADA

Project: Jesse Creek
Report Date: January 18, 2013

CERTIFICATE OF ANALYSIS VAN12005897.1

	Method	WGHT	G6	7AR	7AR	7AR	7AR	7AR	7AR	7AR	7AR	7AR	7AR	7AR	7AR	7AR	7AR	7AR	7AR	7AR	7AR
	Analyte	Wgt	Au	Mo	Cu	Pb	Zn	Ag	Ni	Co	Mn	Fe	As	Sr	Cd	Sb	Bi	Ca	P	Cr	Mg
	Unit	kg	ppm	%	%	%	%	gm/t	%	%	%	%	%	%	%	%	%	%	%	%	%
	MDL	0.01	0.005	0.001	0.001	0.01	0.01	2	0.001	0.001	0.01	0.01	0.01	0.001	0.001	0.001	0.01	0.01	0.001	0.001	0.01
1606204	Rock Pulp	0.07	0.854	0.049	1.111	<0.01	0.01	8	0.002	0.003	0.08	3.25	0.11	0.021	<0.001	0.003	<0.01	3.84	0.063	0.003	0.28
1606205	Drill Core	4.10	<0.005	<0.001	0.002	<0.01	<0.01	<2	0.001	0.002	0.02	3.31	<0.01	0.002	<0.001	<0.001	<0.01	0.83	0.072	0.001	0.93
1606206	Drill Core	4.74	<0.005	<0.001	<0.001	<0.01	<0.01	<2	<0.001	0.001	0.02	2.78	<0.01	0.002	<0.001	<0.001	<0.01	0.71	0.067	0.001	0.97
1606207	Drill Core	5.97	0.008	<0.001	0.572	<0.01	<0.01	<2	0.001	0.003	0.03	3.92	<0.01	0.002	<0.001	<0.001	<0.01	1.47	0.061	0.001	1.04
1606208	Drill Core	8.07	<0.005	<0.001	0.001	<0.01	<0.01	<2	0.001	0.001	0.02	2.51	<0.01	0.002	<0.001	<0.001	<0.01	1.05	0.060	0.002	1.28
1606209	Drill Core	11.61	<0.005	<0.001	0.001	<0.01	<0.01	<2	0.001	<0.001	0.02	2.55	<0.01	0.003	<0.001	0.002	<0.01	0.87	0.063	0.002	1.10
1606210	Drill Core	11.45	<0.005	<0.001	<0.001	<0.01	<0.01	<2	0.001	0.001	0.02	3.01	<0.01	0.002	<0.001	<0.001	<0.01	0.99	0.060	0.001	1.00
1606211	Drill Core	10.49	<0.005	<0.001	<0.001	<0.01	<0.01	<2	0.001	0.001	0.02	2.77	<0.01	0.003	<0.001	<0.001	<0.01	1.37	0.061	0.001	1.03
1606212	Drill Core	5.20	<0.005	<0.001	0.078	<0.01	<0.01	<2	0.001	0.002	0.03	2.71	<0.01	0.003	<0.001	<0.001	<0.01	1.69	0.066	0.002	1.11
1606213	Drill Core	5.55	<0.005	<0.001	0.061	<0.01	<0.01	<2	0.001	0.002	0.04	2.70	<0.01	0.003	<0.001	<0.001	<0.01	1.69	0.070	0.002	1.14
1606215	Drill Core	7.35	<0.005	<0.001	0.002	<0.01	<0.01	<2	<0.001	0.001	0.01	2.39	<0.01	0.003	<0.001	0.002	<0.01	0.92	0.055	0.002	1.04
1606216	Drill Core	7.49	<0.005	<0.001	0.003	<0.01	<0.01	<2	0.002	0.002	0.02	3.75	<0.01	0.002	<0.001	<0.001	<0.01	1.02	0.060	0.002	0.98
1606217	Drill Core	6.76	<0.005	<0.001	0.003	<0.01	<0.01	<2	0.001	<0.001	0.03	3.31	<0.01	0.003	<0.001	<0.001	<0.01	1.54	0.067	0.002	0.97
1606218	Drill Core	9.21	<0.005	<0.001	0.184	<0.01	<0.01	<2	0.001	0.002	0.02	2.22	<0.01	0.002	<0.001	<0.001	<0.01	1.00	0.057	0.002	0.88
1606219	Drill Core	3.69	<0.005	<0.001	0.032	<0.01	<0.01	<2	0.002	0.003	0.01	3.37	<0.01	0.002	<0.001	<0.001	<0.01	1.16	0.054	0.002	0.91
1606220	Drill Core	12.03	<0.005	<0.001	0.002	<0.01	<0.01	<2	0.001	0.002	0.02	2.52	<0.01	0.003	<0.001	<0.001	<0.01	0.99	0.061	0.002	1.10
1606221	Rock	1.33	<0.005	<0.001	<0.001	<0.01	<0.01	<2	<0.001	<0.001	0.02	0.42	<0.01	0.004	<0.001	<0.001	<0.01	19.28	0.015	<0.001	11.05
1606222	Drill Core	10.96	<0.005	<0.001	0.011	<0.01	<0.01	<2	0.001	0.002	0.01	2.03	<0.01	0.002	<0.001	<0.001	<0.01	1.30	0.056	0.002	0.82
1606223	Drill Core	11.16	<0.005	<0.001	0.002	<0.01	<0.01	<2	0.001	0.002	0.02	2.53	<0.01	0.003	<0.001	<0.001	<0.01	3.53	0.047	0.001	0.64
1606224	Drill Core	11.41	<0.005	<0.001	0.001	<0.01	<0.01	<2	0.001	0.001	0.02	2.64	<0.01	0.002	<0.001	<0.001	<0.01	0.96	0.053	0.002	1.11
1606225	Drill Core	9.96	<0.005	<0.001	0.001	<0.01	<0.01	<2	0.001	0.001	0.02	2.76	<0.01	0.003	<0.001	<0.001	<0.01	1.05	0.053	0.002	1.21
1606226	Drill Core	10.06	<0.005	<0.001	0.001	<0.01	<0.01	<2	0.001	0.002	0.01	1.91	<0.01	0.002	<0.001	<0.001	<0.01	0.93	0.050	0.002	1.15
1606227	Drill Core	12.33	<0.005	<0.001	<0.001	<0.01	<0.01	<2	0.001	0.001	0.02	2.37	<0.01	0.003	<0.001	<0.001	<0.01	0.92	0.062	0.002	1.25
1606228	Drill Core	11.09	<0.005	<0.001	0.007	<0.01	<0.01	<2	0.002	0.003	0.02	3.21	<0.01	0.001	<0.001	<0.001	<0.01	0.70	0.050	0.002	1.12
1606229	Rock Pulp	0.12	0.015	0.021	0.470	<0.01	<0.01	16	<0.001	<0.001	0.03	1.08	<0.01	0.022	<0.001	0.003	<0.01	1.26	0.018	0.001	0.06
1606230	Drill Core	11.64	<0.005	<0.001	0.001	<0.01	<0.01	<2	0.001	0.002	0.02	2.44	<0.01	0.002	<0.001	<0.001	<0.01	0.84	0.051	0.002	1.05
1606231	Drill Core	10.57	<0.005	<0.001	<0.001	<0.01	<0.01	<2	0.001	0.002	0.02	2.41	<0.01	0.003	<0.001	<0.001	<0.01	1.12	0.050	0.002	1.00
1606232	Drill Core	10.89	<0.005	<0.001	0.002	<0.01	<0.01	<2	0.001	0.001	0.01	1.66	<0.01	0.003	<0.001	<0.001	<0.01	0.74	0.051	0.002	0.83
1606233	Drill Core	11.13	<0.005	<0.001	0.010	<0.01	<0.01	<2	<0.001	0.002	0.03	1.83	<0.01	0.003	<0.001	<0.001	<0.01	1.57	0.084	0.002	1.04
1606234	Drill Core	10.45	<0.005	<0.001	0.015	<0.01	<0.01	<2	0.001	0.002	0.04	2.07	<0.01	0.002	<0.001	<0.001	<0.01	1.93	0.046	0.002	1.10

This report supersedes all previous preliminary and final reports with this file number dated prior to the date on this certificate. Signature indicates final approval; preliminary reports are unsigned and should be used for reference only.

AcmeLabs™
A Bureau Veritas Group Company
www.acmelab.com
Acme Analytical Laboratories (Vancouver) Ltd.
PHONE (604) 253-3158

Client: **Ocean Park Ventures**
303 - 750 West Pender Street
Vancouver BC V6C 2T7 CANADA

Project: Jesse Creek
Report Date: January 18, 2013

CERTIFICATE OF ANALYSIS VAN12005897.1

	Method	7AR	7AR	7AR	7AR	7AR	7AR
	Analyte	Al	Na	K	W	Hg	S
	Unit	%	%	%	%	%	%
	MDL	0.01	0.01	0.01	0.001	0.001	0.05
1606204	Rock Pulp	0.98	0.08	0.21	0.002	<0.001	0.99
1606205	Drill Core	1.21	0.10	0.20	<0.001	<0.001	3.14
1606206	Drill Core	1.17	0.08	0.18	<0.001	0.001	2.55
1606207	Drill Core	1.69	0.08	0.21	<0.001	<0.001	3.16
1606208	Drill Core	1.38	0.08	0.15	<0.001	<0.001	2.03
1606209	Drill Core	1.45	0.09	0.15	<0.001	<0.001	2.20
1606210	Drill Core	1.15	0.07	0.15	0.001	<0.001	2.66
1606211	Drill Core	1.21	0.08	0.15	0.001	<0.001	2.53
1606212	Drill Core	1.42	0.08	0.15	<0.001	<0.001	1.87
1606213	Drill Core	1.48	0.08	0.15	<0.001	<0.001	1.81
1606215	Drill Core	1.12	0.07	0.15	<0.001	<0.001	2.10
1606216	Drill Core	1.13	0.08	0.14	<0.001	<0.001	3.48
1606217	Drill Core	1.46	0.07	0.16	<0.001	<0.001	<0.05
1606218	Drill Core	0.98	0.06	0.11	<0.001	<0.001	1.24
1606219	Drill Core	1.06	0.06	0.16	<0.001	<0.001	2.68
1606220	Drill Core	1.28	0.07	0.21	<0.001	<0.001	2.17
1606221	Rock	0.04	<0.01	0.02	<0.001	<0.001	<0.05
1606222	Drill Core	1.00	0.06	0.13	<0.001	<0.001	1.62
1606223	Drill Core	1.02	0.05	0.16	<0.001	<0.001	2.14
1606224	Drill Core	1.30	0.06	0.23	<0.001	<0.001	2.38
1606225	Drill Core	1.37	0.07	0.16	<0.001	<0.001	2.32
1606226	Drill Core	1.23	0.07	0.13	<0.001	<0.001	1.56
1606227	Drill Core	1.53	0.07	0.17	<0.001	<0.001	1.74
1606228	Drill Core	1.15	0.06	0.14	<0.001	<0.001	2.91
1606229	Rock Pulp	0.48	0.03	0.34	<0.001	<0.001	0.90
1606230	Drill Core	1.23	0.05	0.19	<0.001	<0.001	2.11
1606231	Drill Core	1.31	0.07	0.21	<0.001	<0.001	2.01
1606232	Drill Core	1.13	0.08	0.12	<0.001	<0.001	0.64
1606233	Drill Core	1.24	0.06	0.13	<0.001	<0.001	0.66
1606234	Drill Core	1.39	0.05	0.18	<0.001	<0.001	0.53

This report supersedes all previous preliminary and final reports with this file number dated prior to the date on this certificate. Signature indicates final approval; preliminary reports are unsigned and should be used for reference only.

AcmeLabs™
A Bureau Veritas Group Company
Acme Analytical Laboratories (Vancouver) Ltd.
www.acmelab.com
PHONE (604) 253-3158

Client: **Ocean Park Ventures**
303 - 750 West Pender Street
Vancouver BC V6C 2T7 CANADA

Project: Jesse Creek
Report Date: January 18, 2013

CERTIFICATE OF ANALYSIS VAN12005897.1

	Method	WGHT	G6	7AR	7AR	7AR	7AR	7AR	7AR	7AR	7AR	7AR	7AR	7AR	7AR	7AR	7AR	7AR	7AR	7AR	7AR
	Analyte	Wgt	Au	Mo	Cu	Pb	Zn	Ag	Ni	Co	Mn	Fe	As	Sr	Cd	Sb	Bi	Ca	P	Cr	Mg
	Unit	kg	ppm	%	%	%	%	gm/t	%	%	%	%	%	%	%	%	%	%	%	%	%
	MDL	0.01	0.005	0.001	0.001	0.01	0.01	2	0.001	0.001	0.01	0.01	0.01	0.001	0.001	0.001	0.01	0.01	0.001	0.001	0.01
1606235	Drill Core	2.05	<0.005	<0.001	0.001	<0.01	<0.01	<2	<0.001	0.003	0.03	1.83	<0.01	0.003	<0.001	<0.001	<0.01	2.06	0.040	0.002	0.78
1606236	Drill Core	2.89	<0.005	<0.001	0.005	<0.01	<0.01	<2	<0.001	0.001	0.03	1.31	<0.01	0.003	<0.001	<0.001	<0.01	1.70	0.038	0.002	1.08
1606237	Drill Core	5.46	<0.005	<0.001	<0.001	<0.01	<0.01	<2	0.001	<0.001	0.02	2.38	<0.01	0.005	<0.001	<0.001	<0.01	1.41	0.069	0.002	1.15
1606238	Drill Core	9.66	<0.005	<0.001	0.006	<0.01	<0.01	<2	0.001	<0.001	0.02	2.62	<0.01	0.004	<0.001	<0.001	<0.01	1.62	0.069	0.002	1.18
1606239	Drill Core	11.47	<0.005	<0.001	0.015	<0.01	<0.01	<2	0.001	<0.001	0.03	2.58	<0.01	0.004	<0.001	<0.001	<0.01	1.88	0.067	0.002	1.16
1606240	Drill Core	11.14	<0.005	<0.001	0.002	<0.01	<0.01	<2	0.001	<0.001	0.02	1.99	<0.01	0.004	<0.001	<0.001	<0.01	2.06	0.068	0.002	1.17
1606241	Drill Core	11.32	<0.005	<0.001	0.003	<0.01	<0.01	<2	0.001	<0.001	0.02	2.10	<0.01	0.004	<0.001	<0.001	<0.01	1.64	0.065	0.002	1.00
1606242	Rock	2.24	<0.005	<0.001	<0.001	<0.01	<0.01	<2	<0.001	<0.001	0.02	0.41	<0.01	0.005	<0.001	<0.001	<0.01	19.36	0.014	<0.001	10.92
1606243	Drill Core	10.21	<0.005	<0.001	0.003	<0.01	<0.01	<2	<0.001	0.001	0.02	1.69	<0.01	0.003	<0.001	<0.001	<0.01	1.76	0.067	0.002	0.64
1606245	Drill Core	10.69	<0.005	<0.001	0.002	<0.01	<0.01	<2	0.001	0.004	0.02	2.53	<0.01	0.003	<0.001	<0.001	<0.01	1.40	0.050	0.002	1.62
1606246	Drill Core	7.31	<0.005	<0.001	0.001	<0.01	<0.01	<2	0.001	0.001	0.02	2.21	<0.01	0.003	<0.001	<0.001	<0.01	1.28	0.064	0.002	1.33
1606247	Drill Core	5.87	<0.005	<0.001	0.002	<0.01	<0.01	<2	0.001	<0.001	0.04	2.72	<0.01	0.004	<0.001	<0.001	<0.01	1.97	0.072	0.002	1.31
1606248	Rock Pulp	0.07	0.015	0.023	0.509	<0.01	<0.01	18	<0.001	<0.001	0.03	1.18	<0.01	0.024	<0.001	0.003	<0.01	1.36	0.022	0.002	0.07
1606249	Drill Core	9.68	<0.005	<0.001	0.001	<0.01	<0.01	<2	0.003	0.013	0.02	3.74	<0.01	0.003	<0.001	<0.001	<0.01	1.64	0.053	0.002	1.34
1606250	Drill Core	11.92	<0.005	<0.001	0.001	<0.01	<0.01	<2	0.001	0.005	0.02	2.57	<0.01	0.003	<0.001	<0.001	<0.01	1.65	0.061	0.002	1.19
1606251	Drill Core	11.40	<0.005	<0.001	0.003	<0.01	<0.01	<2	0.001	<0.001	0.02	2.87	<0.01	0.004	<0.001	<0.001	<0.01	1.55	0.070	0.002	1.04
1606252	Drill Core	11.14	<0.005	<0.001	0.004	<0.01	<0.01	<2	0.001	<0.001	0.03	3.24	<0.01	0.005	<0.001	<0.001	<0.01	1.56	0.070	0.002	1.26
1606253	Drill Core	11.52	<0.005	<0.001	<0.001	<0.01	<0.01	<2	0.001	0.002	0.02	2.27	<0.01	0.005	<0.001	<0.001	<0.01	1.40	0.058	0.002	1.45
1606254	Drill Core	1.60	<0.005	<0.001	0.002	<0.01	<0.01	<2	0.001	0.002	0.03	3.01	<0.01	0.006	<0.001	<0.001	<0.01	3.42	0.056	0.002	1.16
1606255	Drill Core	1.98	<0.005	<0.001	0.001	<0.01	<0.01	<2	0.001	0.002	0.03	2.97	<0.01	0.007	<0.001	<0.001	<0.01	4.17	0.061	0.002	1.17
1606256	Drill Core	11.24	<0.005	<0.001	0.001	<0.01	<0.01	<2	0.001	<0.001	0.02	3.26	<0.01	0.035	<0.001	<0.001	<0.01	1.84	0.066	0.002	1.42
1606257	Drill Core	10.54	<0.005	<0.001	<0.001	<0.01	<0.01	<2	0.001	<0.001	0.02	2.68	<0.01	0.020	<0.001	<0.001	<0.01	1.54	0.065	0.003	1.46
1606258	Drill Core	11.03	<0.005	<0.001	0.016	<0.01	<0.01	<2	0.002	0.002	0.04	3.17	<0.01	0.005	<0.001	<0.001	<0.01	2.75	0.070	0.003	1.35
1606259	Drill Core	11.45	<0.005	<0.001	0.002	<0.01	<0.01	<2	0.001	0.001	0.02	3.50	<0.01	0.012	<0.001	<0.001	<0.01	1.50	0.064	0.003	1.45
1606260	Drill Core	12.06	<0.005	<0.001	0.001	<0.01	<0.01	<2	0.001	0.001	0.03	2.76	<0.01	0.007	<0.001	<0.001	<0.01	1.67	0.070	0.002	1.31
1606261	Rock	0.90	<0.005	<0.001	<0.001	<0.01	<0.01	<2	<0.001	<0.001	0.02	0.45	<0.01	0.004	<0.001	<0.001	<0.01	21.13	0.019	<0.001	11.89
1606262	Drill Core	11.15	<0.005	<0.001	<0.001	<0.01	<0.01	<2	0.001	0.002	0.02	2.89	<0.01	0.003	<0.001	<0.001	<0.01	1.06	0.054	0.002	1.26
1606263	Drill Core	9.20	<0.005	<0.001	0.001	<0.01	<0.01	<2	0.001	0.001	0.03	3.00	<0.01	0.003	<0.001	<0.001	<0.01	1.20	0.065	0.002	1.28
1606264	Drill Core	13.18	<0.005	<0.001	<0.001	<0.01	<0.01	<2	0.001	0.001	0.02	3.39	<0.01	0.002	<0.001	<0.001	<0.01	0.78	0.057	0.001	1.00
1606265	Drill Core	10.75	<0.005	<0.001	0.002	<0.01	<0.01	<2	0.001	0.001	0.02	2.36	<0.01	0.002	<0.001	<0.001	<0.01	1.71	0.058	0.001	1.15

This report supersedes all previous preliminary and final reports with this file number dated prior to the date on this certificate. Signature indicates final approval; preliminary reports are unsigned and should be used for reference only.

AcmeLabs™
A Bureau Veritas Group Company
www.acmelab.com
Acme Analytical Laboratories (Vancouver) Ltd.
PHONE (604) 253-3158

Client: **Ocean Park Ventures**
303 - 750 West Pender Street
Vancouver BC V6C 2T7 CANADA

Project: Jesse Creek
Report Date: January 18, 2013

CERTIFICATE OF ANALYSIS VAN12005897.1

	Method	7AR	7AR	7AR	7AR	7AR	7AR
	Analyte	Al	Na	K	W	Hg	S
	Unit	%	%	%	%	%	%
	MDL	0.01	0.01	0.01	0.001	0.001	0.05
1606235	Drill Core	1.13	0.08	0.11	<0.001	<0.001	1.42
1606236	Drill Core	1.32	0.08	0.14	<0.001	<0.001	0.57
1606237	Drill Core	1.82	0.10	0.26	<0.001	<0.001	0.62
1606238	Drill Core	1.75	0.09	0.22	<0.001	<0.001	0.66
1606239	Drill Core	1.84	0.09	0.19	<0.001	<0.001	0.77
1606240	Drill Core	1.88	0.10	0.16	<0.001	<0.001	0.55
1606241	Drill Core	1.82	0.11	0.13	<0.001	<0.001	0.62
1606242	Rock	0.04	<0.01	0.02	<0.001	<0.001	<0.05
1606243	Drill Core	1.62	0.12	0.10	<0.001	<0.001	0.64
1606245	Drill Core	1.96	0.10	0.22	<0.001	<0.001	1.72
1606246	Drill Core	1.68	0.08	0.20	<0.001	<0.001	1.35
1606247	Drill Core	2.09	0.09	0.17	<0.001	<0.001	0.46
1606248	Rock Pulp	0.54	0.03	0.37	<0.001	<0.001	0.94
1606249	Drill Core	1.84	0.08	0.14	<0.001	<0.001	2.68
1606250	Drill Core	1.88	0.08	0.13	<0.001	<0.001	1.51
1606251	Drill Core	1.87	0.09	0.15	<0.001	<0.001	0.24
1606252	Drill Core	2.21	0.09	0.19	<0.001	<0.001	0.63
1606253	Drill Core	2.10	0.10	0.22	<0.001	<0.001	1.29
1606254	Drill Core	2.72	0.09	0.16	<0.001	<0.001	1.63
1606255	Drill Core	2.46	0.09	0.16	<0.001	<0.001	1.81
1606256	Drill Core	2.50	0.14	0.35	<0.001	<0.001	1.63
1606257	Drill Core	2.26	0.13	0.27	<0.001	<0.001	1.26
1606258	Drill Core	2.05	0.09	0.12	<0.001	<0.001	1.36
1606259	Drill Core	2.01	0.11	0.27	<0.001	<0.001	1.27
1606260	Drill Core	1.83	0.09	0.20	<0.001	<0.001	1.15
1606261	Rock	0.06	<0.01	0.03	<0.001	<0.001	<0.05
1606262	Drill Core	1.55	0.08	0.20	<0.001	<0.001	1.74
1606263	Drill Core	1.79	0.09	0.23	<0.001	<0.001	1.17
1606264	Drill Core	1.24	0.05	0.30	<0.001	<0.001	3.11
1606265	Drill Core	1.19	0.06	0.12	<0.001	<0.001	1.54

This report supersedes all previous preliminary and final reports with this file number dated prior to the date on this certificate. Signature indicates final approval; preliminary reports are unsigned and should be used for reference only.

AcmeLabs™
A Bureau Veritas Group Company
Acme Analytical Laboratories (Vancouver) Ltd.
www.acmelab.com
PHONE (604) 253-3158

Client: **Ocean Park Ventures**
303 - 750 West Pender Street
Vancouver BC V6C 2T7 CANADA

Project: Jesse Creek
Report Date: January 18, 2013

CERTIFICATE OF ANALYSIS VAN12005897.1

	Method	WGHT	G6	7AR	7AR	7AR	7AR	7AR	7AR	7AR	7AR	7AR	7AR	7AR	7AR	7AR	7AR	7AR	7AR	7AR	7AR
	Analyte	Wgt	Au	Mo	Cu	Pb	Zn	Ag	Ni	Co	Mn	Fe	As	Sr	Cd	Sb	Bi	Ca	P	Cr	Mg
	Unit	kg	ppm	%	%	%	%	gm/t	%	%	%	%	%	%	%	%	%	%	%	%	%
	MDL	0.01	0.005	0.001	0.001	0.01	0.01	2	0.001	0.001	0.01	0.01	0.01	0.001	0.001	0.001	0.01	0.01	0.001	0.001	0.01
1606266	Drill Core	4.91	<0.005	<0.001	0.009	<0.01	<0.01	<2	0.001	0.002	0.02	2.05	<0.01	0.003	<0.001	<0.001	<0.01	1.78	0.051	0.002	1.02
1606267	Drill Core	4.14	<0.005	<0.001	0.005	<0.01	<0.01	<2	0.001	<0.001	0.02	3.90	<0.01	0.004	<0.001	<0.001	<0.01	1.51	0.072	0.002	1.05
1606268	Drill Core	3.33	<0.005	0.001	0.003	<0.01	<0.01	<2	0.001	0.001	0.03	3.19	<0.01	0.005	<0.001	<0.001	<0.01	1.80	0.070	0.002	1.16
1606269	Drill Core	4.56	<0.005	<0.001	0.004	<0.01	<0.01	<2	<0.001	<0.001	0.03	2.34	<0.01	0.006	<0.001	<0.001	<0.01	2.32	0.062	0.002	0.71
1606270	Rock Pulp	0.07	0.013	0.022	0.486	<0.01	<0.01	17	<0.001	<0.001	0.03	1.15	<0.01	0.023	<0.001	0.003	<0.01	1.32	0.021	0.002	0.06
1606271	Drill Core	4.40	<0.005	<0.001	0.008	<0.01	<0.01	<2	<0.001	<0.001	0.04	3.26	<0.01	0.009	<0.001	<0.001	<0.01	3.84	0.065	0.002	0.57
1606272	Drill Core	10.72	<0.005	<0.001	0.005	<0.01	<0.01	<2	<0.001	<0.001	0.03	3.19	<0.01	0.006	<0.001	<0.001	<0.01	1.84	0.074	0.002	0.49
1606273	Drill Core	11.30	<0.005	<0.001	0.005	<0.01	<0.01	<2	<0.001	<0.001	0.03	2.78	<0.01	0.004	<0.001	<0.001	<0.01	1.66	0.074	0.002	0.43
1606274	Drill Core	11.23	<0.005	<0.001	0.007	<0.01	<0.01	<2	0.001	<0.001	0.03	3.27	<0.01	0.004	<0.001	<0.001	<0.01	1.45	0.076	0.002	0.59
1606275	Drill Core	12.25	<0.005	<0.001	0.005	<0.01	<0.01	<2	<0.001	<0.001	0.03	2.36	<0.01	0.004	<0.001	<0.001	<0.01	1.51	0.071	0.002	0.46
1606276	Drill Core	10.89	<0.005	<0.001	0.005	<0.01	<0.01	<2	0.001	0.002	0.08	3.52	<0.01	0.005	<0.001	<0.001	<0.01	2.46	0.076	0.002	0.93
1606277	Drill Core	7.59	<0.005	<0.001	0.005	<0.01	<0.01	<2	0.001	<0.001	0.05	3.23	<0.01	0.004	<0.001	<0.001	<0.01	1.31	0.070	0.002	0.76
1606278	Drill Core	6.24	<0.005	<0.001	0.006	<0.01	<0.01	<2	<0.001	<0.001	0.04	2.81	<0.01	0.005	<0.001	<0.001	<0.01	1.91	0.072	0.002	0.75
1606279	Rock	0.91	<0.005	<0.001	<0.001	<0.01	<0.01	<2	<0.001	<0.001	0.02	0.43	<0.01	0.004	<0.001	<0.001	<0.01	20.17	0.015	<0.001	11.12
1606280	Drill Core	8.81	<0.005	0.002	0.018	<0.01	<0.01	<2	0.001	0.001	0.05	2.37	<0.01	0.005	<0.001	<0.001	<0.01	4.41	0.060	0.001	0.84
1606281	Drill Core	9.99	<0.005	<0.001	0.002	<0.01	<0.01	<2	<0.001	<0.001	0.03	0.93	<0.01	0.003	<0.001	<0.001	<0.01	2.68	0.043	0.001	0.46
1606282	Drill Core	10.62	<0.005	<0.001	0.019	<0.01	<0.01	<2	0.001	<0.001	0.03	1.89	<0.01	0.004	<0.001	<0.001	<0.01	1.60	0.075	0.002	0.66
1606284	Drill Core	5.45	<0.005	<0.001	0.006	<0.01	<0.01	<2	0.001	<0.001	0.04	2.96	<0.01	0.004	<0.001	<0.001	<0.01	1.65	0.070	0.002	1.06
1606285	Drill Core	5.47	<0.005	<0.001	0.006	<0.01	<0.01	<2	0.001	0.001	0.04	3.02	<0.01	0.004	<0.001	<0.001	<0.01	1.64	0.068	0.002	1.10
1606286	Drill Core	12.87	0.008	<0.001	0.011	<0.01	<0.01	<2	0.001	0.002	0.04	3.01	<0.01	0.003	<0.001	<0.001	<0.01	2.39	0.068	0.002	1.21
1606287	Drill Core	6.06	0.006	<0.001	0.006	<0.01	<0.01	<2	0.001	<0.001	0.05	2.66	<0.01	0.003	<0.001	<0.001	<0.01	2.54	0.071	0.002	0.92
1606288	Drill Core	6.74	0.007	<0.001	0.002	<0.01	<0.01	<2	0.002	0.003	0.02	4.43	<0.01	0.009	<0.001	<0.001	<0.01	1.36	0.066	0.002	1.32

This report supersedes all previous preliminary and final reports with this file number dated prior to the date on this certificate. Signature indicates final approval; preliminary reports are unsigned and should be used for reference only.

AcmeLabs™
A Bureau Veritas Group Company
Acme Analytical Laboratories (Vancouver) Ltd.
PHONE (604) 253-3158
www.acmelab.com

Client: **Ocean Park Ventures**
303 - 750 West Pender Street
Vancouver BC V6C 2T7 CANADA

Project: Jesse Creek
Report Date: January 18, 2013

CERTIFICATE OF ANALYSIS VAN12005897.1

	Method	7AR	7AR	7AR	7AR	7AR	7AR
	Analyte	Al	Na	K	W	Hg	S
	Unit	%	%	%	%	%	%
	MDL	0.01	0.01	0.01	0.001	0.001	0.05
1606266	Drill Core	1.24	0.07	0.08	<0.001	<0.001	0.47
1606267	Drill Core	1.69	0.11	0.14	<0.001	<0.001	0.21
1606268	Drill Core	1.94	0.12	0.15	<0.001	<0.001	1.02
1606269	Drill Core	1.95	0.09	0.12	<0.001	<0.001	0.48
1606270	Rock Pulp	0.49	0.03	0.36	<0.001	<0.001	0.94
1606271	Drill Core	2.41	0.09	0.13	<0.001	<0.001	<0.05
1606272	Drill Core	1.63	0.09	0.14	<0.001	<0.001	0.06
1606273	Drill Core	1.45	0.12	0.16	<0.001	<0.001	0.10
1606274	Drill Core	1.40	0.13	0.18	<0.001	<0.001	0.09
1606275	Drill Core	1.34	0.12	0.14	<0.001	<0.001	0.15
1606276	Drill Core	1.58	0.07	0.27	<0.001	<0.001	0.08
1606277	Drill Core	1.27	0.11	0.16	<0.001	<0.001	<0.05
1606278	Drill Core	1.38	0.09	0.12	<0.001	<0.001	0.05
1606279	Rock	0.04	<0.01	0.02	<0.001	<0.001	<0.05
1606280	Drill Core	1.75	0.07	0.18	<0.001	<0.001	0.12
1606281	Drill Core	0.94	0.12	0.06	<0.001	<0.001	<0.05
1606282	Drill Core	1.26	0.13	0.09	<0.001	<0.001	0.11
1606284	Drill Core	1.53	0.11	0.11	<0.001	<0.001	0.05
1606285	Drill Core	1.51	0.10	0.10	<0.001	<0.001	0.07
1606286	Drill Core	1.55	0.08	0.17	<0.001	<0.001	0.34
1606287	Drill Core	1.05	0.07	0.11	<0.001	<0.001	0.12
1606288	Drill Core	2.11	0.12	0.45	<0.001	<0.001	2.26

This report supersedes all previous preliminary and final reports with this file number dated prior to the date on this certificate. Signature indicates final approval; preliminary reports are unsigned and should be used for reference only.

AcmeLabs™
A Bureau Veritas Group Company
www.acmelab.com
Acme Analytical Laboratories (Vancouver) Ltd.
PHONE (604) 253-3158

Client: **Ocean Park Ventures**
303 - 750 West Pender Street
Vancouver BC V6C 2T7 CANADA

Project: Jesse Creek
Report Date: January 18, 2013

QUALITY CONTROL REPORT VAN12005897.1

	Method	WGHT	G6	7AR	7AR	7AR	7AR	7AR	7AR	7AR	7AR	7AR	7AR	7AR	7AR	7AR	7AR	7AR	7AR	7AR	7AR
	Analyte	Wgt	Au	Mo	Cu	Pb	Zn	Ag	Ni	Co	Mn	Fe	As	Sr	Cd	Sb	Bi	Ca	P	Cr	Mg
	Unit	kg	ppm	%	%	%	%	gm/t	%	%	%	%	%	%	%	%	%	%	%	%	%
	MDL	0.01	0.005	0.001	0.001	0.01	0.01	2	0.001	0.001	0.01	0.01	0.01	0.001	0.001	0.001	0.01	0.01	0.001	0.001	0.01
Pulp Duplicates																					
1606149	Drill Core	4.69	<0.005	0.005	0.004	<0.01	<0.01	<2	0.001	<0.001	0.03	2.34	<0.01	0.004	<0.001	<0.001	<0.01	2.01	0.067	0.002	0.70
REP 1606149	QC			0.005	0.004	<0.01	<0.01	<2	0.001	<0.001	0.03	2.33	<0.01	0.004	<0.001	<0.001	<0.01	2.01	0.068	0.002	0.70
1606167	Drill Core	4.46	<0.005	<0.001	<0.001	<0.01	<0.01	<2	0.001	0.003	0.02	2.73	<0.01	0.002	<0.001	<0.001	<0.01	0.97	0.047	0.002	1.08
REP 1606167	QC		<0.005																		
1606186	Drill Core	5.39	<0.005	<0.001	<0.001	<0.01	<0.01	<2	0.001	0.001	0.02	2.85	<0.01	0.003	<0.001	0.001	<0.01	1.06	0.047	0.002	1.28
REP 1606186	QC			<0.001	<0.001	<0.01	<0.01	<2	0.001	0.001	0.02	2.87	<0.01	0.003	<0.001	<0.001	<0.01	1.07	0.051	0.001	1.28
1606202	Drill Core	3.90	<0.005	<0.001	<0.001	<0.01	<0.01	<2	0.001	0.001	0.03	3.39	<0.01	0.003	<0.001	<0.001	<0.01	1.01	0.062	0.002	1.38
REP 1606202	QC		<0.005																		
1606222	Drill Core	10.96	<0.005	<0.001	0.011	<0.01	<0.01	<2	0.001	0.002	0.01	2.03	<0.01	0.002	<0.001	<0.001	<0.01	1.30	0.056	0.002	0.82
REP 1606222	QC			<0.001	0.012	<0.01	<0.01	<2	0.001	0.002	0.01	2.20	<0.01	0.002	<0.001	<0.001	<0.01	1.46	0.062	0.002	0.91
1606247	Drill Core	5.87	<0.005	<0.001	0.002	<0.01	<0.01	<2	0.001	<0.001	0.04	2.72	<0.01	0.004	<0.001	<0.001	<0.01	1.97	0.072	0.002	1.31
REP 1606247	QC		<0.005																		
1606274	Drill Core	11.23	<0.005	<0.001	0.007	<0.01	<0.01	<2	0.001	<0.001	0.03	3.27	<0.01	0.004	<0.001	<0.001	<0.01	1.45	0.076	0.002	0.59
REP 1606274	QC			<0.001	0.007	<0.01	<0.01	<2	0.001	<0.001	0.03	3.24	<0.01	0.004	<0.001	<0.001	<0.01	1.48	0.076	0.002	0.60
1606281	Drill Core	9.99	<0.005	<0.001	0.002	<0.01	<0.01	<2	<0.001	<0.001	0.03	0.93	<0.01	0.003	<0.001	<0.001	<0.01	2.68	0.043	0.001	0.46
REP 1606281	QC		<0.005																		
Core Reject Duplicates																					
1606191	Drill Core	4.66	<0.005	<0.001	<0.001	<0.01	<0.01	<2	0.001	<0.001	0.02	2.14	<0.01	0.003	<0.001	0.001	<0.01	1.63	0.064	0.001	1.17
DUP 1606191	QC		<0.005	<0.001	<0.001	<0.01	<0.01	<2	0.001	0.001	0.02	2.51	<0.01	0.003	<0.001	<0.001	<0.01	1.64	0.064	0.002	1.13
1606225	Drill Core	9.96	<0.005	<0.001	0.001	<0.01	<0.01	<2	0.001	0.001	0.02	2.76	<0.01	0.003	<0.001	<0.001	<0.01	1.05	0.053	0.002	1.21
DUP 1606225	QC		<0.005	<0.001	0.001	<0.01	<0.01	<2	0.002	0.002	0.02	3.06	<0.01	0.003	<0.001	<0.001	<0.01	1.09	0.057	0.002	1.27
1606259	Drill Core	11.45	<0.005	<0.001	0.002	<0.01	<0.01	<2	0.001	0.001	0.02	3.50	<0.01	0.012	<0.001	<0.001	<0.01	1.50	0.064	0.003	1.45
DUP 1606259	QC		<0.005	<0.001	0.002	<0.01	<0.01	<2	0.002	0.001	0.02	3.55	<0.01	0.012	<0.001	<0.001	<0.01	1.52	0.063	0.003	1.45
Reference Materials																					
STD CDN-ME-9A	Standard			<0.001	0.669	<0.01	<0.01	4	0.937	0.017	0.07	12.08	<0.01	0.006	<0.001	0.002	<0.01	1.44	0.056	0.014	2.86
STD CDN-ME-14A	Standard			0.001	1.274	0.51	3.08	44	0.002	0.017	0.06	18.44	<0.01	<0.001	0.009	0.004	0.01	0.32	0.014	0.003	0.91
STD CDN-ME-14A	Standard			0.002	1.273	0.49	3.08	45	0.002	0.018	0.06	17.44	<0.01	<0.001	0.009	0.004	<0.01	0.33	0.013	0.002	0.88
STD CDN-ME-9A	Standard			<0.001	0.637	<0.01	<0.01	4	0.902	0.016	0.07	11.30	<0.01	0.007	<0.001	<0.001	<0.01	1.42	0.059	0.014	2.75

This report supersedes all previous preliminary and final reports with this file number dated prior to the date on this certificate. Signature indicates final approval; preliminary reports are unsigned and should be used for reference only.

AcmeLabs™
A Bureau Veritas Group Company
www.acmelab.com
Acme Analytical Laboratories (Vancouver) Ltd.
PHONE (604) 253-3158

Client: **Ocean Park Ventures**
303 - 750 West Pender Street
Vancouver BC V6C 2T7 CANADA

Project: Jesse Creek
Report Date: January 18, 2013

QUALITY CONTROL REPORT VAN12005897.1

	Method	7AR	7AR	7AR	7AR	7AR	7AR
	Analyte	Al	Na	K	W	Hg	S
	Unit	%	%	%	%	%	%
	MDL	0.01	0.01	0.01	0.001	0.001	0.05
Pulp Duplicates							
1606149	Drill Core	1.76	0.12	0.15	<0.001	<0.001	0.25
REP 1606149	QC	1.73	0.11	0.14	<0.001	<0.001	0.25
1606167	Drill Core	1.07	0.06	0.13	<0.001	<0.001	2.68
REP 1606167	QC						
1606186	Drill Core	1.59	0.09	0.21	<0.001	<0.001	2.39
REP 1606186	QC	1.57	0.09	0.20	<0.001	<0.001	2.41
1606202	Drill Core	1.62	0.10	0.24	<0.001	<0.001	1.98
REP 1606202	QC						
1606222	Drill Core	1.00	0.06	0.13	<0.001	<0.001	1.62
REP 1606222	QC	1.11	0.07	0.14	<0.001	<0.001	1.73
1606247	Drill Core	2.09	0.09	0.17	<0.001	<0.001	0.46
REP 1606247	QC						
1606274	Drill Core	1.40	0.13	0.18	<0.001	<0.001	0.09
REP 1606274	QC	1.42	0.14	0.18	<0.001	<0.001	0.09
1606281	Drill Core	0.94	0.12	0.06	<0.001	<0.001	<0.05
REP 1606281	QC						
Core Reject Duplicates							
1606191	Drill Core	1.66	0.10	0.19	<0.001	<0.001	1.68
DUP 1606191	QC	1.58	0.10	0.18	<0.001	<0.001	2.08
1606225	Drill Core	1.37	0.07	0.16	<0.001	<0.001	2.32
DUP 1606225	QC	1.45	0.07	0.16	<0.001	<0.001	2.73
1606259	Drill Core	2.01	0.11	0.27	<0.001	<0.001	1.27
DUP 1606259	QC	1.96	0.09	0.26	<0.001	<0.001	1.30
Reference Materials							
STD CDN-ME-9A	Standard	2.30	0.33	0.19	<0.001	<0.001	3.39
STD CDN-ME-14A	Standard	1.23	0.03	0.39	0.002	<0.001	16.82
STD CDN-ME-14A	Standard	1.24	0.04	0.40	<0.001	<0.001	17.14
STD CDN-ME-9A	Standard	2.36	0.35	0.19	<0.001	<0.001	3.19

This report supersedes all previous preliminary and final reports with this file number dated prior to the date on this certificate. Signature indicates final approval; preliminary reports are unsigned and should be used for reference only.

AcmeLabs™
A Bureau Veritas Group Company
www.acmelab.com
Acme Analytical Laboratories (Vancouver) Ltd.
PHONE (604) 253-3158

Client: **Ocean Park Ventures**
303 - 750 West Pender Street
Vancouver BC V6C 2T7 CANADA

Project: Jesse Creek
Report Date: January 18, 2013

QUALITY CONTROL REPORT VAN12005897.1

		WGHT	G6	7AR	7AR	7AR	7AR	7AR	7AR	7AR	7AR	7AR	7AR	7AR	7AR	7AR	7AR	7AR	7AR	7AR	7AR
		Wgt	Au	Mo	Cu	Pb	Zn	Ag	Ni	Co	Mn	Fe	As	Sr	Cd	Sb	Bi	Ca	P	Cr	Mg
		kg	ppm	%	%	%	%	gm/t	%	%	%	%	%	%	%	%	%	%	%	%	%
		0.01	0.005	0.001	0.001	0.01	0.01	2	0.001	0.001	0.01	0.01	0.01	0.001	0.001	0.001	0.01	0.01	0.001	0.001	0.01
STD CDN-ME-14A	Standard			0.002	1.249	0.49	3.03	45	0.002	0.018	0.06	17.56	<0.01	<0.001	0.010	0.002	0.01	0.31	0.013	0.002	0.86
STD CDN-ME-9A	Standard			<0.001	0.650	<0.01	<0.01	3	0.928	0.017	0.07	11.79	<0.01	0.006	<0.001	<0.001	<0.01	1.35	0.059	0.014	2.80
STD CDN-ME-14A	Standard			0.002	1.233	0.48	2.98	44	0.002	0.017	0.06	17.32	<0.01	<0.001	0.009	0.002	<0.01	0.30	0.013	0.002	0.84
STD CDN-ME-9A	Standard			<0.001	0.646	<0.01	0.01	3	0.914	0.017	0.06	11.61	<0.01	0.006	<0.001	<0.001	<0.01	1.30	0.060	0.013	2.73
STD OXG99	Standard		0.982																		
STD OXG99	Standard		0.992																		
STD OXG99	Standard		0.935																		
STD OXG99	Standard		0.952																		
STD OXG99	Standard		0.912																		
STD OXG99	Standard		0.935																		
STD OXK94	Standard		3.527																		
STD OXK94	Standard		3.381																		
STD OXK94	Standard		3.525																		
STD OXK94	Standard		3.486																		
STD OXK94	Standard		3.630																		
STD OXK94	Standard		3.423																		
STD CDN-ME-14A Expected					1.221	0.495	3.1	42	0.002	0.0174	0.06	17.56	0.01		0.009		0.01	0.305	0.013	0.002	0.8835
STD CDN-ME-9A Expected					0.654		0.01		0.912	0.017	0.067	11.7		0.0063				1.4	0.059	0.014	2.82
STD OXK94 Expected			3.562																		
STD OXG99 Expected			0.932																		
BLK	Blank			<0.001	<0.001	<0.01	<0.01	<2	<0.001	<0.001	<0.01	<0.01	<0.01	<0.001	<0.001	<0.001	<0.01	<0.01	<0.001	<0.001	<0.01
BLK	Blank			<0.001	<0.001	<0.01	<0.01	<2	<0.001	<0.001	<0.01	<0.01	<0.01	<0.001	<0.001	<0.001	<0.01	<0.01	<0.001	<0.001	<0.01
BLK	Blank			<0.001	<0.001	<0.01	<0.01	<2	<0.001	<0.001	<0.01	<0.01	<0.01	<0.001	<0.001	<0.001	<0.01	<0.01	<0.001	<0.001	<0.01
BLK	Blank			<0.001	<0.001	<0.01	<0.01	<2	<0.001	<0.001	<0.01	<0.01	<0.01	<0.001	<0.001	<0.001	<0.01	<0.01	<0.001	<0.001	<0.01
BLK	Blank		<0.005																		
BLK	Blank		<0.005																		
BLK	Blank		0.005																		
BLK	Blank		<0.005																		
BLK	Blank		<0.005																		

This report supersedes all previous preliminary and final reports with this file number dated prior to the date on this certificate. Signature indicates final approval; preliminary reports are unsigned and should be used for reference only.

AcmeLabs™
A Bureau Veritas Group Company
www.acmelab.com
Acme Analytical Laboratories (Vancouver) Ltd.
PHONE (604) 253-3158

Client: **Ocean Park Ventures**
303 - 750 West Pender Street
Vancouver BC V6C 2T7 CANADA

Project: Jesse Creek
Report Date: January 18, 2013

QUALITY CONTROL REPORT VAN12005897.1

		7AR Al % 0.01	7AR Na % 0.01	7AR K % 0.01	7AR W % 0.001	7AR Hg % 0.001	7AR S % 0.05
STD CDN-ME-14A	Standard	1.19	0.03	0.39	<0.001	<0.001	16.59
STD CDN-ME-9A	Standard	2.26	0.33	0.19	<0.001	<0.001	3.48
STD CDN-ME-14A	Standard	1.16	0.03	0.39	0.003	<0.001	16.96
STD CDN-ME-9A	Standard	2.18	0.31	0.19	<0.001	<0.001	3.48
STD OXG99	Standard						
STD OXG99	Standard						
STD OXG99	Standard						
STD OXG99	Standard						
STD OXG99	Standard						
STD OXG99	Standard						
STD OXK94	Standard						
STD OXK94	Standard						
STD OXK94	Standard						
STD OXK94	Standard						
STD OXK94	Standard						
STD OXK94	Standard						
STD CDN-ME-14A Expected		1.09	0.032	0.35			16.75
STD CDN-ME-9A Expected		2.2	0.32	0.19			3.46
STD OXK94 Expected							
STD OXG99 Expected							
BLK	Blank	<0.01	<0.01	<0.01	<0.001	<0.001	<0.05
BLK	Blank	<0.01	<0.01	<0.01	<0.001	<0.001	<0.05
BLK	Blank	<0.01	<0.01	<0.01	<0.001	<0.001	<0.05
BLK	Blank	<0.01	<0.01	<0.01	<0.001	<0.001	<0.05
BLK	Blank						
BLK	Blank						
BLK	Blank						
BLK	Blank						
BLK	Blank						

This report supersedes all previous preliminary and final reports with this file number dated prior to the date on this certificate. Signature indicates final approval; preliminary reports are unsigned and should be used for reference only.

AcmeLabs™
A Bureau Veritas Group Company
www.acmelab.com
Acme Analytical Laboratories (Vancouver) Ltd.
PHONE (604) 253-3158

Client: **Ocean Park Ventures**
303 - 750 West Pender Street
Vancouver BC V6C 2T7 CANADA

Project: Jesse Creek
Report Date: January 18, 2013

QUALITY CONTROL REPORT VAN12005897.1

		WGHT	G6	7AR	7AR	7AR	7AR	7AR	7AR	7AR	7AR	7AR	7AR	7AR	7AR	7AR	7AR	7AR	7AR	7AR	7AR
		Wgt	Au	Mo	Cu	Pb	Zn	Ag	Ni	Co	Mn	Fe	As	Sr	Cd	Sb	Bi	Ca	P	Cr	Mg
		kg	ppm	%	%	%	%	gm/t	%	%	%	%	%	%	%	%	%	%	%	%	%
		0.01	0.005	0.001	0.001	0.01	0.01	2	0.001	0.001	0.01	0.01	0.01	0.001	0.001	0.001	0.01	0.01	0.001	0.001	0.01
BLK	Blank		<0.005																		
BLK	Blank		<0.005																		
BLK	Blank		<0.005																		
BLK	Blank		<0.005																		
BLK	Blank		0.006																		
BLK	Blank		<0.005																		
Prep Wash																					
G1	Prep Blank		<0.005	<0.001	<0.001	<0.01	<0.01	<2	<0.001	<0.001	0.06	1.98	<0.01	0.007	<0.001	<0.001	<0.01	0.54	0.072	<0.001	0.46
G1	Prep Blank		<0.005	<0.001	<0.001	<0.01	<0.01	<2	<0.001	<0.001	0.05	1.96	<0.01	0.006	<0.001	<0.001	<0.01	0.54	0.074	<0.001	0.46

This report supersedes all previous preliminary and final reports with this file number dated prior to the date on this certificate. Signature indicates final approval; preliminary reports are unsigned and should be used for reference only.

AcmeLabs™
A Bureau Veritas Group Company
www.acmelab.com
Acme Analytical Laboratories (Vancouver) Ltd.
PHONE (604) 253-3158

Client: **Ocean Park Ventures**
303 - 750 West Pender Street
Vancouver BC V6C 2T7 CANADA

Project: Jesse Creek
Report Date: January 18, 2013

QUALITY CONTROL REPORT VAN12005897.1

		7AR Al % 0.01	7AR Na % 0.01	7AR K % 0.01	7AR W % 0.001	7AR Hg % 0.001	7AR S % 0.05
BLK	Blank						
BLK	Blank						
BLK	Blank						
BLK	Blank						
BLK	Blank						
BLK	Blank						
Prep Wash							
G1	Prep Blank	0.91	0.12	0.49	<0.001	<0.001	<0.05
G1	Prep Blank	0.86	0.11	0.49	<0.001	<0.001	<0.05

This report supersedes all previous preliminary and final reports with this file number dated prior to the date on this certificate. Signature indicates final approval; preliminary reports are unsigned and should be used for reference only.

AcmeLabs™
A Bureau Veritas Group Company

www.acmelab.com

Acme Analytical Laboratories (Vancouver) Ltd.

PHONE (604) 253-3158

Client: **Ocean Park Ventures**
303 - 750 West Pender Street
Vancouver BC V6C 2T7 CANADA

Submitted By: Chris Taylor
Receiving Lab: Canada-Vancouver
Received: December 20, 2012
Report Date: January 09, 2013

CERTIFICATE OF ANALYSIS VAN12005897A.1

CLIENT JOB INFORMATION

Project: Jesse Creek
Shipment ID:
P.O. Number
Number of Samples: 3

SAMPLE PREPARATION AND ANALYTICAL PROCEDURES

Method Code	Number of Samples	Code Description	Test Wgt (g)	Report Status	Lab
R200-250	3	Crush, split and pulverize 250 g rock to 200 mesh			VAN
ASSAY2	3	lead collection fire-assay fusion -AAS finish + 7AR	30	Completed	VAN

SAMPLE DISPOSAL

STOR-PLP	Store After 90 days Invoice for Storage
DISP-RJT	Dispose of Reject After 90 days

Acme does not accept responsibility for samples left at the laboratory after 90 days without prior written instructions for sample storage or return.

ADDITIONAL COMMENTS

Invoice To: Ocean Park Ventures
303 - 750 West Pender Street
Vancouver BC V6C 2T7
CANADA

CC: Andrew Wilkins
Lucia Theny

BRITISH COLUMBIA CERTIFIED ASSAYER
CLARENCE LEONG
GENERAL MANAGER

This report supersedes all previous preliminary and final reports with this file number dated prior to the date on this certificate. Signature indicates final approval; preliminary reports are unsigned and should be used for reference only.
All results are considered the confidential property of the client. Acme assumes the liabilities for actual cost of analysis only. Results apply to samples as submitted.
"*" asterisk indicates that an analytical result could not be provided due to unusually high levels of interference from other elements.

AcmeLabs™
A Bureau Veritas Group Company
Acme Analytical Laboratories (Vancouver) Ltd.
www.acmelab.com
PHONE (604) 253-3158

Client: **Ocean Park Ventures**
303 - 750 West Pender Street
Vancouver BC V6C 2T7 CANADA

Project: Jesse Creek
Report Date: January 09, 2013

CERTIFICATE OF ANALYSIS VAN12005897A.1

	Method	WGHT	G6	7AR	7AR	7AR	7AR	7AR	7AR	7AR	7AR	7AR	7AR	7AR	7AR	7AR	7AR	7AR	7AR	7AR	7AR	7AR
	Analyte	Wgt	Au	Mo	Cu	Pb	Zn	Ag	Ni	Co	Mn	Fe	As	Sr	Cd	Sb	Bi	Ca	P	Cr	Mg
	Unit	kg	ppm	%	%	%	%	gm/t	%	%	%	%	%	%	%	%	%	%	%	%	%
	MDL	0.01	0.005	0.001	0.001	0.01	0.01	2	0.001	0.001	0.01	0.01	0.01	0.001	0.001	0.001	0.01	0.01	0.001	0.001	0.01
G1	Prep Blank		<0.005	<0.001	<0.001	<0.01	<0.01	<2	<0.001	<0.001	0.06	2.06	<0.01	0.008	<0.001	<0.001	<0.01	0.64	0.079	<0.001	0.48
1606214	Drill Core	7.83	<0.005	<0.001	0.196	<0.01	<0.01	<2	0.001	0.002	0.02	2.85	<0.01	0.002	<0.001	<0.001	<0.01	1.01	0.061	0.001	0.91
1606244	Drill Core	11.84	<0.005	<0.001	<0.001	<0.01	<0.01	<2	0.002	0.011	0.02	3.50	<0.01	0.003	<0.001	<0.001	<0.01	1.54	0.069	0.002	1.64
1606283	Drill Core	11.70	<0.005	<0.001	0.259	<0.01	<0.01	<2	0.001	0.002	0.05	3.13	<0.01	0.005	<0.001	<0.001	<0.01	3.47	0.065	0.001	1.23

This report supersedes all previous preliminary and final reports with this file number dated prior to the date on this certificate. Signature indicates final approval; preliminary reports are unsigned and should be used for reference only.

AcmeLabs™
A Bureau Veritas Group Company
Acme Analytical Laboratories (Vancouver) Ltd.
www.acmelab.com
PHONE (604) 253-3158

Client: **Ocean Park Ventures**
303 - 750 West Pender Street
Vancouver BC V6C 2T7 CANADA

Project: Jesse Creek
Report Date: January 09, 2013

CERTIFICATE OF ANALYSIS VAN12005897A.1

	Method	7AR	7AR	7AR	7AR	7AR	7AR
	Analyte	Al	Na	K	W	Hg	S
	Unit	%	%	%	%	%	%
	MDL	0.01	0.01	0.01	0.001	0.001	0.05
G1	Prep Blank	0.98	0.14	0.51	<0.001	<0.001	<0.05
1606214	Drill Core	1.03	0.08	0.14	<0.001	<0.001	2.67
1606244	Drill Core	2.05	0.12	0.17	<0.001	<0.001	2.93
1606283	Drill Core	1.72	0.08	0.09	<0.001	<0.001	0.48

This report supersedes all previous preliminary and final reports with this file number dated prior to the date on this certificate. Signature indicates final approval; preliminary reports are unsigned and should be used for reference only.

AcmeLabs™
A Bureau Veritas Group Company
www.acmelab.com
Acme Analytical Laboratories (Vancouver) Ltd.
PHONE (604) 253-3158

Client: **Ocean Park Ventures**
303 - 750 West Pender Street
Vancouver BC V6C 2T7 CANADA

Project: Jesse Creek
Report Date: January 09, 2013

QUALITY CONTROL REPORT VAN12005897A.1

	Method	WGHT	G6	7AR	7AR	7AR	7AR	7AR	7AR	7AR	7AR	7AR	7AR	7AR	7AR	7AR	7AR	7AR	7AR	7AR	7AR
	Analyte	Wgt	Au	Mo	Cu	Pb	Zn	Ag	Ni	Co	Mn	Fe	As	Sr	Cd	Sb	Bi	Ca	P	Cr	Mg
	Unit	kg	ppm	%	%	%	%	gm/t	%	%	%	%	%	%	%	%	%	%	%	%	%
	MDL	0.01	0.005	0.001	0.001	0.01	0.01	2	0.001	0.001	0.01	0.01	0.01	0.001	0.001	0.001	0.01	0.01	0.001	0.001	0.01
Pulp Duplicates																					
1606283	Drill Core	11.70	<0.005	<0.001	0.259	<0.01	<0.01	<2	0.001	0.002	0.05	3.13	<0.01	0.005	<0.001	<0.001	<0.01	3.47	0.065	0.001	1.23
REP 1606283	QC		<0.005																		
Reference Materials																					
STD CDN-ME-14A	Standard			0.002	1.269	0.49	3.09	43	0.002	0.018	0.06	17.45	0.01	<0.001	0.009	0.002	0.01	0.29	0.017	0.001	0.88
STD CDN-ME-9A	Standard			<0.001	0.672	<0.01	<0.01	3	0.930	0.017	0.07	11.84	<0.01	0.006	<0.001	<0.001	<0.01	1.40	0.062	0.014	2.87
STD OXG99	Standard		0.955																		
STD CDN-ME-14A Expected					1.221	0.495	3.1	42	0.002	0.0174	0.06	17.56	0.01		0.009		0.01	0.305	0.013	0.002	0.8835
STD CDN-ME-9A Expected					0.654		0.01		0.912	0.017	0.067	11.7		0.0063				1.4	0.059	0.014	2.82
STD OXG99 Expected			0.932																		
BLK	Blank			<0.001	<0.001	<0.01	<0.01	<2	<0.001	<0.001	<0.01	<0.01	<0.01	<0.001	<0.001	<0.001	<0.01	<0.01	<0.001	<0.001	<0.01
BLK	Blank		<0.005																		
Prep Wash																					
G1	Prep Blank		<0.005	<0.001	<0.001	<0.01	<0.01	<2	<0.001	<0.001	0.06	2.06	<0.01	0.008	<0.001	<0.001	<0.01	0.64	0.079	<0.001	0.48

This report supersedes all previous preliminary and final reports with this file number dated prior to the date on this certificate. Signature indicates final approval; preliminary reports are unsigned and should be used for reference only.

AcmeLabs™
A Bureau Veritas Group Company
www.acmelab.com
Acme Analytical Laboratories (Vancouver) Ltd.
PHONE (604) 253-3158

Client: **Ocean Park Ventures**
303 - 750 West Pender Street
Vancouver BC V6C 2T7 CANADA

Project: Jesse Creek
Report Date: January 09, 2013

QUALITY CONTROL REPORT VAN12005897A.1

	Method	7AR	7AR	7AR	7AR	7AR	7AR
	Analyte	Al	Na	K	W	Hg	S
	Unit	%	%	%	%	%	%
	MDL	0.01	0.01	0.01	0.001	0.001	0.05
Pulp Duplicates							
1606283	Drill Core	1.72	0.08	0.09	<0.001	<0.001	0.48
REP 1606283	QC						
Reference Materials							
STD CDN-ME-14A	Standard	1.18	0.03	0.38	<0.001	<0.001	17.03
STD CDN-ME-9A	Standard	2.29	0.33	0.19	<0.001	<0.001	3.50
STD OXG99	Standard						
STD CDN-ME-14A Expected		1.09	0.032	0.35			16.75
STD CDN-ME-9A Expected		2.2	0.32	0.19			3.46
STD OXG99 Expected							
BLK	Blank	<0.01	<0.01	<0.01	<0.001	<0.001	<0.05
BLK	Blank						
Prep Wash							
G1	Prep Blank	0.98	0.14	0.51	<0.001	<0.001	<0.05

This report supersedes all previous preliminary and final reports with this file number dated prior to the date on this certificate. Signature indicates final approval; preliminary reports are unsigned and should be used for reference only.

AcmeLabs™
A Bureau Veritas Group Company

www.acmelab.com

Acme Analytical Laboratories (Vancouver) Ltd.

PHONE (604) 253-3158

Client: **Ocean Park Ventures**
303 - 750 West Pender Street
Vancouver BC V6C 2T7 CANADA

Submitted By: Chris Taylor
Receiving Lab: Canada-Vancouver
Received: January 16, 2013
Report Date: February 01, 2013
Page: 1 of 4

CERTIFICATE OF ANALYSIS VAN13000214.1

CLIENT JOB INFORMATION

Project: Jesse Creek
Shipment ID:
P.O. Number
Number of Samples: 81

SAMPLE PREPARATION AND ANALYTICAL PROCEDURES

Method Code	Number of Samples	Code Description	Test Wgt (g)	Report Status	Lab
R200-250	77	Crush, split and pulverize 250 g rock to 200 mesh			VAN
ASSAY2	81	lead collection fire-assay fusion -AAS finish + 7AR	30	Completed	VAN

SAMPLE DISPOSAL

DISP-PLP	Dispose of Pulp After 90 days
DISP-RJT	Dispose of Reject After 90 days

Acme does not accept responsibility for samples left at the laboratory after 90 days without prior written instructions for sample storage or return.

ADDITIONAL COMMENTS

Invoice To: Ocean Park Ventures
303 - 750 West Pender Street
Vancouver BC V6C 2T7
CANADA

CC: Andrew Wilkins
Lucia Theny

BRITISH COLUMBIA CERTIFIED ASSAYER
RAYMOND CHAN
CHIEF ASSAYER

This report supersedes all previous preliminary and final reports with this file number dated prior to the date on this certificate. Signature indicates final approval; preliminary reports are unsigned and should be used for reference only.
All results are considered the confidential property of the client. Acme assumes the liabilities for actual cost of analysis only. Results apply to samples as submitted.
"*" asterisk indicates that an analytical result could not be provided due to unusually high levels of interference from other elements.

AcmeLabs™
A Bureau Veritas Group Company
Acme Analytical Laboratories (Vancouver) Ltd.
www.acmelab.com
PHONE (604) 253-3158

Client: **Ocean Park Ventures**
303 - 750 West Pender Street
Vancouver BC V6C 2T7 CANADA

Project: Jesse Creek
Report Date: February 01, 2013

CERTIFICATE OF ANALYSIS VAN13000214.1

	Method	WGHT	G6	7AR	7AR	7AR	7AR	7AR	7AR	7AR	7AR	7AR	7AR	7AR	7AR	7AR	7AR	7AR	7AR	7AR	7AR
	Analyte	Wgt	Au	Ag	Mo	Cu	Pb	Zn	Ni	Co	Mn	Fe	As	Sr	Cd	Sb	Bi	Ca	P	Cr	Mg
	Unit	kg	ppm	gm/t	%	%	%	%	%	%	%	%	%	%	%	%	%	%	%	%	%
	MDL	0.01	0.005	2	0.001	0.001	0.01	0.01	0.001	0.001	0.01	0.01	0.01	0.001	0.001	0.001	0.01	0.01	0.001	0.001	0.01
1606289	Drill Core	7.58	0.023	3	<0.001	0.013	<0.01	<0.01	<0.001	<0.001	0.09	5.99	<0.01	0.010	<0.001	<0.001	<0.01	2.16	0.119	<0.001	1.50
1606290	Drill Core	6.85	<0.005	<2	<0.001	<0.001	<0.01	<0.01	<0.001	<0.001	0.08	2.51	<0.01	0.003	<0.001	<0.001	<0.01	1.25	0.061	<0.001	0.70
1606291	Drill Core	7.34	0.007	<2	<0.001	<0.001	<0.01	0.01	<0.001	<0.001	0.12	4.07	<0.01	0.003	<0.001	<0.001	<0.01	2.19	0.162	<0.001	1.07
1606292	Drill Core	5.84	0.006	<2	<0.001	<0.001	<0.01	<0.01	<0.001	<0.001	0.11	4.00	<0.01	0.003	<0.001	<0.001	<0.01	2.84	0.146	<0.001	0.97
1606293	Drill Core	11.28	<0.005	<2	<0.001	0.011	<0.01	<0.01	<0.001	<0.001	0.03	2.92	<0.01	0.008	<0.001	<0.001	<0.01	1.99	0.066	0.002	0.76
1606294	Drill Core	10.94	<0.005	<2	<0.001	0.007	<0.01	<0.01	<0.001	<0.001	0.03	2.98	<0.01	0.005	<0.001	<0.001	<0.01	2.33	0.069	0.002	0.71
1606295	Rock Pulp	0.04	0.894	7	0.045	1.075	<0.01	0.01	0.003	0.003	0.07	3.10	0.11	0.020	<0.001	<0.001	<0.01	3.66	0.060	0.003	0.28
1606296	Drill Core	11.58	0.013	<2	<0.001	0.008	<0.01	<0.01	<0.001	<0.001	0.02	2.94	<0.01	0.006	<0.001	<0.001	<0.01	1.89	0.073	0.002	0.71
1606297	Drill Core	11.34	<0.005	<2	<0.001	0.007	<0.01	<0.01	<0.001	<0.001	0.02	2.95	<0.01	0.008	<0.001	<0.001	<0.01	1.90	0.071	0.002	0.68
1606298	Drill Core	11.62	0.009	<2	<0.001	0.012	<0.01	<0.01	<0.001	<0.001	0.03	3.04	<0.01	0.005	<0.001	<0.001	<0.01	1.76	0.072	0.002	0.69
1606299	Drill Core	11.70	0.005	<2	<0.001	0.008	<0.01	<0.01	<0.001	<0.001	0.03	2.98	<0.01	0.004	<0.001	<0.001	<0.01	1.61	0.073	0.002	0.68
1606300	Drill Core	11.72	<0.005	<2	<0.001	0.008	<0.01	<0.01	<0.001	<0.001	0.04	3.14	<0.01	0.006	<0.001	<0.001	<0.01	1.99	0.073	0.002	0.78
1606301	Drill Core	11.56	<0.005	<2	<0.001	0.007	<0.01	<0.01	<0.001	<0.001	0.03	3.00	<0.01	0.004	<0.001	<0.001	<0.01	1.86	0.073	0.002	0.75
1606302	Drill Core	11.58	<0.005	<2	<0.001	0.006	<0.01	<0.01	<0.001	<0.001	0.04	2.98	<0.01	0.004	<0.001	<0.001	<0.01	2.11	0.071	0.002	0.78
1606303	Rock	1.00	<0.005	<2	<0.001	<0.001	<0.01	<0.01	<0.001	<0.001	0.02	0.46	<0.01	0.005	<0.001	<0.001	<0.01	20.49	0.018	<0.001	12.26
1606304	Drill Core	3.29	<0.005	<2	<0.001	0.013	<0.01	<0.01	0.002	0.002	0.05	5.75	<0.01	0.010	<0.001	<0.001	<0.01	2.52	0.091	0.002	2.36
1606305	Drill Core	8.77	<0.005	<2	<0.001	0.003	<0.01	<0.01	0.001	0.001	0.04	3.50	<0.01	0.005	<0.001	<0.001	<0.01	1.90	0.063	0.002	1.26
1606306	Drill Core	10.78	<0.005	<2	<0.001	0.002	<0.01	<0.01	0.001	0.002	0.04	4.15	<0.01	0.003	<0.001	<0.001	<0.01	1.93	0.054	0.003	1.33
1606307	Drill Core	11.67	<0.005	<2	<0.001	0.002	<0.01	<0.01	0.001	0.002	0.05	3.77	<0.01	0.003	<0.001	<0.001	<0.01	1.40	0.060	0.002	1.51
1606308	Drill Core	11.66	<0.005	<2	<0.001	0.001	<0.01	<0.01	0.001	0.002	0.05	3.56	<0.01	0.003	<0.001	<0.001	<0.01	1.51	0.059	0.002	1.45
1606309	Drill Core	5.54	<0.005	<2	<0.001	0.002	<0.01	<0.01	0.001	0.002	0.04	3.70	<0.01	0.003	<0.001	<0.001	<0.01	1.15	0.056	0.002	1.30
1606310	Drill Core	5.53	<0.005	<2	<0.001	0.003	<0.01	<0.01	0.001	0.002	0.04	3.28	<0.01	0.003	<0.001	<0.001	<0.01	1.03	0.054	0.002	1.26
1606311	Drill Core	11.33	<0.005	<2	<0.001	0.002	<0.01	<0.01	0.001	<0.001	0.04	2.75	<0.01	0.004	<0.001	<0.001	<0.01	1.33	0.060	0.003	1.41
1606312	Drill Core	12.04	<0.005	<2	<0.001	0.004	<0.01	<0.01	0.001	0.002	0.04	3.52	<0.01	0.004	<0.001	<0.001	<0.01	1.72	0.059	0.002	1.37
1606313	Drill Core	13.58	<0.005	<2	<0.001	0.002	<0.01	<0.01	0.001	0.001	0.04	3.93	<0.01	0.004	<0.001	<0.001	<0.01	1.15	0.062	0.002	1.55
1606314	Rock Pulp	0.05	0.018	17	0.021	0.493	<0.01	<0.01	<0.001	<0.001	0.03	1.08	<0.01	0.023	<0.001	0.004	<0.01	1.40	0.021	0.001	0.06
1606315	Drill Core	12.84	<0.005	<2	<0.001	0.006	<0.01	<0.01	0.001	0.001	0.06	3.98	<0.01	0.003	<0.001	<0.001	<0.01	1.42	0.062	0.003	1.47
1606316	Drill Core	12.44	<0.005	<2	<0.001	0.002	<0.01	<0.01	0.002	0.002	0.06	4.20	<0.01	0.004	<0.001	<0.001	<0.01	1.49	0.060	0.003	1.93
1606317	Drill Core	11.22	<0.005	<2	<0.001	0.002	<0.01	<0.01	<0.001	0.001	0.04	3.66	<0.01	0.003	<0.001	<0.001	<0.01	1.13	0.064	0.002	1.28
1606318	Drill Core	7.38	0.006	<2	<0.001	0.003	<0.01	<0.01	0.001	0.002	0.05	4.02	<0.01	0.004	<0.001	<0.001	<0.01	1.67	0.059	0.003	1.50

This report supersedes all previous preliminary and final reports with this file number dated prior to the date on this certificate. Signature indicates final approval; preliminary reports are unsigned and should be used for reference only.

AcmeLabs™
A Bureau Veritas Group Company
www.acmelab.com
Acme Analytical Laboratories (Vancouver) Ltd.
PHONE (604) 253-3158

Client: **Ocean Park Ventures**
303 - 750 West Pender Street
Vancouver BC V6C 2T7 CANADA

Project: Jesse Creek
Report Date: February 01, 2013

CERTIFICATE OF ANALYSIS VAN13000214.1

	Method	7AR	7AR	7AR	7AR	7AR	7AR
	Analyte	Al	Na	K	W	Hg	S
	Unit	%	%	%	%	%	%
	MDL	0.01	0.01	0.01	0.001	0.001	0.05
1606289	Drill Core	1.70	0.10	0.07	<0.001	<0.001	0.16
1606290	Drill Core	1.13	0.06	0.14	<0.001	<0.001	0.81
1606291	Drill Core	1.43	0.05	0.15	<0.001	<0.001	2.08
1606292	Drill Core	1.34	0.04	0.21	<0.001	<0.001	2.24
1606293	Drill Core	1.34	0.09	0.12	<0.001	<0.001	0.06
1606294	Drill Core	1.43	0.10	0.13	<0.001	<0.001	<0.05
1606295	Rock Pulp	1.01	0.08	0.22	0.001	<0.001	0.95
1606296	Drill Core	1.42	0.11	0.14	<0.001	<0.001	<0.05
1606297	Drill Core	1.34	0.09	0.12	<0.001	<0.001	<0.05
1606298	Drill Core	1.45	0.11	0.14	<0.001	<0.001	0.07
1606299	Drill Core	1.36	0.11	0.13	<0.001	<0.001	0.11
1606300	Drill Core	1.51	0.12	0.15	<0.001	<0.001	0.14
1606301	Drill Core	1.46	0.10	0.13	<0.001	<0.001	<0.05
1606302	Drill Core	1.43	0.10	0.23	<0.001	<0.001	<0.05
1606303	Rock	0.03	<0.01	0.01	<0.001	<0.001	<0.05
1606304	Drill Core	2.85	0.10	0.24	<0.001	<0.001	0.55
1606305	Drill Core	1.73	0.09	0.16	<0.001	<0.001	1.00
1606306	Drill Core	1.59	0.09	0.18	<0.001	<0.001	2.93
1606307	Drill Core	1.72	0.06	0.25	<0.001	<0.001	1.88
1606308	Drill Core	1.63	0.08	0.18	<0.001	<0.001	2.06
1606309	Drill Core	1.34	0.08	0.10	<0.001	<0.001	2.92
1606310	Drill Core	1.31	0.08	0.10	<0.001	<0.001	2.50
1606311	Drill Core	1.56	0.08	0.18	<0.001	<0.001	1.23
1606312	Drill Core	1.63	0.07	0.23	<0.001	<0.001	1.81
1606313	Drill Core	1.89	0.08	0.32	<0.001	<0.001	1.41
1606314	Rock Pulp	0.51	0.03	0.35	<0.001	<0.001	0.93
1606315	Drill Core	1.68	0.08	0.17	<0.001	<0.001	1.23
1606316	Drill Core	1.97	0.07	0.20	<0.001	<0.001	1.34
1606317	Drill Core	1.49	0.07	0.14	<0.001	<0.001	0.74
1606318	Drill Core	1.70	0.08	0.21	<0.001	<0.001	1.65

This report supersedes all previous preliminary and final reports with this file number dated prior to the date on this certificate. Signature indicates final approval; preliminary reports are unsigned and should be used for reference only.

AcmeLabs™
A Bureau Veritas Group Company
Acme Analytical Laboratories (Vancouver) Ltd.
www.acmelab.com
PHONE (604) 253-3158

Client: **Ocean Park Ventures**
303 - 750 West Pender Street
Vancouver BC V6C 2T7 CANADA

Project: Jesse Creek
Report Date: February 01, 2013

CERTIFICATE OF ANALYSIS VAN13000214.1

	Method	WGHT	G6	7AR	7AR	7AR	7AR	7AR	7AR	7AR	7AR	7AR	7AR	7AR	7AR	7AR	7AR	7AR	7AR	7AR	7AR
	Analyte	Wgt	Au	Ag	Mo	Cu	Pb	Zn	Ni	Co	Mn	Fe	As	Sr	Cd	Sb	Bi	Ca	P	Cr	Mg
	Unit	kg	ppm	gm/t	%	%	%	%	%	%	%	%	%	%	%	%	%	%	%	%	%
	MDL	0.01	0.005	2	0.001	0.001	0.01	0.01	0.001	0.001	0.01	0.01	0.01	0.001	0.001	0.001	0.01	0.01	0.001	0.001	0.01
1606319	Drill Core	14.10	<0.005	<2	<0.001	0.008	<0.01	<0.01	<0.001	<0.001	0.03	3.47	<0.01	0.003	<0.001	<0.001	<0.01	1.41	0.072	0.002	0.84
1606320	Drill Core	12.20	0.007	<2	<0.001	0.009	<0.01	<0.01	<0.001	<0.001	0.03	3.27	<0.01	0.004	<0.001	<0.001	<0.01	1.36	0.070	0.002	0.79
1606321	Drill Core	6.87	0.011	<2	<0.001	0.010	<0.01	<0.01	<0.001	<0.001	0.03	3.00	<0.01	0.003	<0.001	<0.001	<0.01	1.54	0.073	0.002	0.61
1606322	Drill Core	4.81	<0.005	<2	<0.001	0.011	<0.01	<0.01	0.002	0.001	0.05	4.07	<0.01	0.008	<0.001	<0.001	<0.01	2.99	0.065	0.007	1.67
1606323	Drill Core	11.38	<0.005	<2	<0.001	0.010	<0.01	<0.01	0.002	<0.001	0.04	3.73	<0.01	0.006	<0.001	<0.001	<0.01	2.37	0.062	0.005	1.25
1606324	Drill Core	3.13	<0.005	<2	<0.001	0.014	<0.01	<0.01	0.002	0.003	0.05	5.11	<0.01	0.006	<0.001	<0.001	<0.01	1.54	0.078	0.003	2.50
1606325	Rock	1.37	<0.005	<2	<0.001	<0.001	<0.01	<0.01	<0.001	<0.001	0.02	0.44	<0.01	0.005	<0.001	<0.001	<0.01	21.35	0.020	<0.001	12.43
1606326	Drill Core	9.52	0.008	<2	<0.001	0.009	<0.01	<0.01	0.001	<0.001	0.04	3.89	<0.01	0.004	<0.001	<0.001	<0.01	1.48	0.068	0.002	1.34
1606327	Drill Core	12.15	<0.005	<2	<0.001	0.017	<0.01	<0.01	0.001	<0.001	0.04	4.22	<0.01	0.007	<0.001	<0.001	<0.01	1.33	0.067	0.002	1.42
1606328	Drill Core	4.90	<0.005	<2	<0.001	0.006	<0.01	<0.01	0.001	<0.001	0.04	4.24	<0.01	0.007	<0.001	<0.001	<0.01	2.76	0.067	0.002	1.31
1606329	Drill Core	5.04	<0.005	<2	<0.001	0.005	<0.01	<0.01	0.001	0.001	0.04	4.40	<0.01	0.006	<0.001	<0.001	<0.01	2.04	0.067	0.002	1.30
1606330	Drill Core	9.38	<0.005	<2	<0.001	0.005	<0.01	<0.01	0.001	0.001	0.05	3.52	<0.01	0.005	<0.001	<0.001	<0.01	2.57	0.071	0.002	0.95
1606331	Drill Core	10.88	<0.005	<2	<0.001	0.008	<0.01	<0.01	0.001	<0.001	0.05	3.74	<0.01	0.003	<0.001	<0.001	<0.01	1.61	0.072	0.002	1.14
1606332	Drill Core	8.57	<0.005	<2	<0.001	0.007	<0.01	<0.01	0.001	<0.001	0.04	4.09	<0.01	0.005	<0.001	<0.001	<0.01	1.63	0.071	0.002	1.45
1606333	Drill Core	11.66	<0.005	<2	<0.001	0.007	<0.01	<0.01	0.002	0.002	0.06	4.98	<0.01	0.010	<0.001	<0.001	<0.01	2.12	0.079	0.004	2.62
1606334	Drill Core	13.37	0.013	<2	<0.001	0.017	<0.01	<0.01	<0.001	<0.001	0.03	3.57	<0.01	0.003	<0.001	<0.001	<0.01	1.35	0.060	0.002	1.12
1606335	Drill Core	11.03	<0.005	<2	<0.001	0.012	<0.01	<0.01	<0.001	<0.001	0.04	3.54	<0.01	0.003	<0.001	<0.001	<0.01	1.33	0.060	0.002	1.12
1606336	Drill Core	9.81	<0.005	<2	<0.001	0.011	<0.01	<0.01	0.001	<0.001	0.04	4.07	<0.01	0.004	<0.001	<0.001	<0.01	1.71	0.066	0.002	1.28
1606337	Drill Core	11.00	<0.005	<2	<0.001	0.005	<0.01	<0.01	0.001	<0.001	0.04	3.97	<0.01	0.005	<0.001	<0.001	<0.01	1.67	0.062	0.002	1.20
1606338	Drill Core	10.62	<0.005	<2	<0.001	0.006	<0.01	<0.01	0.001	<0.001	0.04	3.39	<0.01	0.005	<0.001	<0.001	<0.01	1.69	0.063	0.002	1.27
1606339	Rock Pulp	0.05	0.876	7	0.046	1.124	<0.01	0.01	0.003	0.003	0.08	3.20	0.11	0.020	<0.001	<0.001	<0.01	3.76	0.061	0.003	0.28
1606340	Drill Core	13.66	<0.005	<2	<0.001	0.007	<0.01	<0.01	0.001	<0.001	0.05	3.85	<0.01	0.004	<0.001	<0.001	<0.01	1.89	0.071	0.002	1.61
1606341	Drill Core	10.91	0.007	<2	<0.001	0.015	<0.01	<0.01	0.002	0.002	0.05	4.83	<0.01	0.006	<0.001	<0.001	<0.01	2.04	0.084	0.002	2.27
1606342	Drill Core	9.66	<0.005	<2	<0.001	0.008	<0.01	<0.01	<0.001	<0.001	0.03	3.18	<0.01	0.005	<0.001	<0.001	<0.01	2.00	0.073	0.002	0.81
1606343	Drill Core	11.04	<0.005	<2	<0.001	0.006	<0.01	<0.01	0.001	<0.001	0.04	3.41	<0.01	0.004	<0.001	<0.001	<0.01	1.98	0.072	0.002	0.89
1606344	Drill Core	10.94	<0.005	<2	<0.001	0.006	<0.01	<0.01	<0.001	<0.001	0.03	3.20	<0.01	0.011	<0.001	<0.001	<0.01	2.25	0.070	0.002	0.80
1606345	Drill Core	5.14	<0.005	<2	<0.001	0.006	<0.01	<0.01	0.001	<0.001	0.05	3.27	<0.01	0.014	<0.001	<0.001	<0.01	2.85	0.068	0.002	0.91
1606346	Drill Core	5.50	<0.005	<2	<0.001	0.007	<0.01	<0.01	0.001	<0.001	0.05	3.37	<0.01	0.006	<0.001	<0.001	<0.01	2.73	0.065	0.002	1.14
1606347	Drill Core	7.23	0.005	<2	<0.001	0.009	<0.01	<0.01	<0.001	0.001	0.05	3.86	<0.01	0.004	<0.001	<0.001	<0.01	2.03	0.095	0.002	1.31
1606348	Rock	0.75	<0.005	<2	<0.001	<0.001	<0.01	<0.01	<0.001	<0.001	0.02	0.46	<0.01	0.004	<0.001	<0.001	<0.01	20.28	0.018	<0.001	11.89

This report supersedes all previous preliminary and final reports with this file number dated prior to the date on this certificate. Signature indicates final approval; preliminary reports are unsigned and should be used for reference only.

AcmeLabs™
A Bureau Veritas Group Company
www.acmelab.com
Acme Analytical Laboratories (Vancouver) Ltd.
PHONE (604) 253-3158

Client: **Ocean Park Ventures**
303 - 750 West Pender Street
Vancouver BC V6C 2T7 CANADA

Project: Jesse Creek
Report Date: February 01, 2013

CERTIFICATE OF ANALYSIS VAN13000214.1

	Method	7AR	7AR	7AR	7AR	7AR	7AR
	Analyte	Al	Na	K	W	Hg	S
	Unit	%	%	%	%	%	%
	MDL	0.01	0.01	0.01	0.001	0.001	0.05
1606319	Drill Core	1.42	0.11	0.19	<0.001	<0.001	0.14
1606320	Drill Core	1.42	0.12	0.18	<0.001	<0.001	0.11
1606321	Drill Core	1.17	0.10	0.14	<0.001	<0.001	0.09
1606322	Drill Core	1.87	0.10	0.13	<0.001	<0.001	<0.05
1606323	Drill Core	1.94	0.16	0.24	<0.001	<0.001	0.09
1606324	Drill Core	2.78	0.10	0.46	<0.001	<0.001	1.91
1606325	Rock	0.04	<0.01	0.02	<0.001	<0.001	<0.05
1606326	Drill Core	1.58	0.08	0.19	<0.001	<0.001	0.54
1606327	Drill Core	1.55	0.08	0.12	<0.001	<0.001	0.33
1606328	Drill Core	1.45	0.08	0.13	<0.001	<0.001	0.29
1606329	Drill Core	1.45	0.08	0.14	<0.001	<0.001	0.35
1606330	Drill Core	1.34	0.08	0.20	<0.001	<0.001	0.18
1606331	Drill Core	1.47	0.09	0.16	<0.001	<0.001	0.09
1606332	Drill Core	1.65	0.07	0.17	<0.001	<0.001	0.05
1606333	Drill Core	3.01	0.13	0.30	<0.001	<0.001	0.52
1606334	Drill Core	1.34	0.07	0.15	<0.001	<0.001	0.46
1606335	Drill Core	1.30	0.07	0.16	<0.001	<0.001	0.22
1606336	Drill Core	1.67	0.11	0.18	<0.001	<0.001	0.06
1606337	Drill Core	1.46	0.08	0.13	<0.001	<0.001	0.09
1606338	Drill Core	1.66	0.09	0.15	<0.001	<0.001	0.26
1606339	Rock Pulp	0.98	0.08	0.22	0.001	<0.001	0.99
1606340	Drill Core	1.94	0.10	0.16	<0.001	<0.001	0.46
1606341	Drill Core	2.66	0.09	0.26	<0.001	<0.001	1.16
1606342	Drill Core	1.53	0.13	0.19	<0.001	<0.001	<0.05
1606343	Drill Core	1.51	0.12	0.19	<0.001	<0.001	0.05
1606344	Drill Core	1.55	0.14	0.17	<0.001	<0.001	<0.05
1606345	Drill Core	1.39	0.10	0.15	<0.001	<0.001	0.11
1606346	Drill Core	1.75	0.10	0.15	<0.001	<0.001	0.18
1606347	Drill Core	1.64	0.10	0.20	<0.001	<0.001	0.61
1606348	Rock	0.03	<0.01	0.02	<0.001	<0.001	<0.05

This report supersedes all previous preliminary and final reports with this file number dated prior to the date on this certificate. Signature indicates final approval; preliminary reports are unsigned and should be used for reference only.

AcmeLabs™
A Bureau Veritas Group Company
Acme Analytical Laboratories (Vancouver) Ltd.
www.acmelab.com
PHONE (604) 253-3158

Client: **Ocean Park Ventures**
303 - 750 West Pender Street
Vancouver BC V6C 2T7 CANADA

Project: Jesse Creek
Report Date: February 01, 2013

CERTIFICATE OF ANALYSIS VAN13000214.1

	Method	WGHT	G6	7AR	7AR	7AR	7AR	7AR	7AR	7AR	7AR	7AR	7AR	7AR	7AR	7AR	7AR	7AR	7AR	7AR	7AR
	Analyte	Wgt	Au	Ag	Mo	Cu	Pb	Zn	Ni	Co	Mn	Fe	As	Sr	Cd	Sb	Bi	Ca	P	Cr	Mg
	Unit	kg	ppm	gm/t	%	%	%	%	%	%	%	%	%	%	%	%	%	%	%	%	%
	MDL	0.01	0.005	2	0.001	0.001	0.01	0.01	0.001	0.001	0.01	0.01	0.01	0.001	0.001	0.001	0.01	0.01	0.001	0.001	0.01
1606349	Drill Core	4.23	<0.005	<2	<0.001	0.006	<0.01	<0.01	<0.001	<0.001	0.04	3.23	<0.01	0.008	<0.001	<0.001	<0.01	1.57	0.069	0.002	0.90
1606350	Drill Core	11.53	<0.005	<2	<0.001	0.008	<0.01	<0.01	<0.001	<0.001	0.04	3.30	<0.01	0.005	<0.001	<0.001	<0.01	2.04	0.067	0.002	1.10
1606351	Drill Core	11.47	<0.005	<2	<0.001	0.007	<0.01	<0.01	0.001	<0.001	0.04	3.67	<0.01	0.004	<0.001	<0.001	<0.01	1.71	0.069	0.002	1.22
1606352	Drill Core	4.75	<0.005	<2	<0.001	<0.001	<0.01	<0.01	0.003	0.001	0.10	10.48	<0.01	0.003	<0.001	<0.001	<0.01	2.12	0.157	0.001	2.41
1606353	Drill Core	10.72	<0.005	<2	<0.001	<0.001	<0.01	<0.01	0.001	<0.001	0.07	5.12	<0.01	0.003	<0.001	<0.001	<0.01	2.01	0.079	0.001	1.34
1606354	Rock Pulp	0.05	0.015	17	0.022	0.490	<0.01	<0.01	<0.001	<0.001	0.03	1.07	<0.01	0.023	<0.001	0.003	<0.01	1.40	0.020	0.001	0.06
1606355	Drill Core	12.48	<0.005	<2	<0.001	<0.001	<0.01	<0.01	<0.001	<0.001	0.05	4.32	<0.01	0.003	<0.001	<0.001	<0.01	1.62	0.065	0.002	1.20
1606356	Drill Core	10.91	<0.005	<2	<0.001	0.002	<0.01	<0.01	0.001	<0.001	0.03	3.97	<0.01	0.003	<0.001	<0.001	<0.01	1.33	0.068	0.002	1.08
1606357	Drill Core	9.84	<0.005	<2	<0.001	0.007	<0.01	<0.01	0.001	0.002	0.03	3.93	<0.01	0.006	<0.001	<0.001	<0.01	1.74	0.070	0.002	0.88
1606358	Drill Core	9.83	0.005	<2	<0.001	0.016	<0.01	<0.01	0.001	0.003	0.03	3.76	<0.01	0.003	<0.001	<0.001	<0.01	1.66	0.077	0.002	0.97
1606359	Drill Core	10.38	0.006	<2	<0.001	0.005	<0.01	<0.01	0.001	0.001	0.03	4.19	<0.01	0.004	<0.001	<0.001	<0.01	1.22	0.070	0.002	1.13
1606360	Drill Core	11.34	0.008	<2	<0.001	0.005	<0.01	<0.01	0.001	0.001	0.03	3.58	<0.01	0.004	<0.001	<0.001	<0.01	1.44	0.074	0.002	0.80
1606361	Rock	1.19	0.009	<2	<0.001	<0.001	<0.01	<0.01	<0.001	<0.001	0.02	0.42	<0.01	0.004	<0.001	<0.001	<0.01	20.60	0.017	<0.001	12.26
1606362	Drill Core	10.97	<0.005	<2	<0.001	0.003	<0.01	<0.01	<0.001	0.001	0.03	3.52	<0.01	0.003	<0.001	<0.001	<0.01	1.57	0.073	0.002	0.53
1606363	Drill Core	11.88	0.014	<2	<0.001	0.004	<0.01	<0.01	<0.001	<0.001	0.03	3.62	<0.01	0.005	<0.001	<0.001	<0.01	1.73	0.073	0.002	0.57
1606364	Drill Core	10.98	<0.005	<2	<0.001	0.002	<0.01	<0.01	<0.001	<0.001	0.03	3.71	<0.01	0.006	<0.001	<0.001	<0.01	1.47	0.072	0.002	0.81
1606365	Drill Core	11.03	<0.005	<2	<0.001	0.011	<0.01	<0.01	0.001	0.002	0.03	4.12	<0.01	0.007	<0.001	<0.001	<0.01	1.55	0.072	0.002	1.03
1606366	Drill Core	5.51	<0.005	<2	<0.001	0.014	<0.01	<0.01	0.001	0.002	0.03	4.09	<0.01	0.007	<0.001	<0.001	<0.01	1.52	0.071	0.002	1.25
1606367	Drill Core	5.87	<0.005	<2	<0.001	0.012	<0.01	<0.01	0.001	0.002	0.03	3.97	<0.01	0.005	<0.001	<0.001	<0.01	1.36	0.072	0.002	1.20
1606368	Drill Core	4.10	0.007	<2	<0.001	0.010	<0.01	<0.01	0.001	0.002	0.06	3.79	<0.01	0.006	<0.001	<0.001	<0.01	5.62	0.065	0.001	0.88
1606369	Drill Core	6.71	<0.005	<2	<0.001	0.011	<0.01	<0.01	0.001	0.002	0.03	4.17	<0.01	0.007	<0.001	<0.001	<0.01	2.19	0.069	0.002	0.89

This report supersedes all previous preliminary and final reports with this file number dated prior to the date on this certificate. Signature indicates final approval; preliminary reports are unsigned and should be used for reference only.

AcmeLabs™
A Bureau Veritas Group Company
www.acmelab.com
Acme Analytical Laboratories (Vancouver) Ltd.
PHONE (604) 253-3158

Client: **Ocean Park Ventures**
303 - 750 West Pender Street
Vancouver BC V6C 2T7 CANADA

Project: Jesse Creek
Report Date: February 01, 2013

CERTIFICATE OF ANALYSIS VAN13000214.1

	Method	7AR	7AR	7AR	7AR	7AR	7AR
	Analyte	Al	Na	K	W	Hg	S
	Unit	%	%	%	%	%	%
	MDL	0.01	0.01	0.01	0.001	0.001	0.05
1606349	Drill Core	1.50	0.13	0.18	<0.001	<0.001	<0.05
1606350	Drill Core	1.62	0.12	0.17	<0.001	<0.001	0.20
1606351	Drill Core	1.82	0.14	0.21	<0.001	<0.001	0.37
1606352	Drill Core	2.75	0.03	0.16	<0.001	<0.001	<0.05
1606353	Drill Core	1.68	0.03	0.24	<0.001	<0.001	<0.05
1606354	Rock Pulp	0.49	0.03	0.35	<0.001	<0.001	0.94
1606355	Drill Core	1.43	0.05	0.18	<0.001	<0.001	<0.05
1606356	Drill Core	1.41	0.07	0.14	<0.001	<0.001	<0.05
1606357	Drill Core	1.55	0.08	0.19	<0.001	<0.001	0.12
1606358	Drill Core	1.56	0.08	0.16	<0.001	<0.001	0.21
1606359	Drill Core	1.43	0.06	0.13	<0.001	<0.001	0.18
1606360	Drill Core	1.27	0.07	0.13	<0.001	<0.001	<0.05
1606361	Rock	0.03	<0.01	0.02	<0.001	<0.001	<0.05
1606362	Drill Core	1.18	0.08	0.13	<0.001	<0.001	<0.05
1606363	Drill Core	1.12	0.08	0.13	<0.001	<0.001	<0.05
1606364	Drill Core	1.23	0.08	0.14	<0.001	<0.001	<0.05
1606365	Drill Core	1.48	0.06	0.19	<0.001	<0.001	0.38
1606366	Drill Core	1.66	0.05	0.17	<0.001	<0.001	0.11
1606367	Drill Core	1.61	0.05	0.17	<0.001	<0.001	0.08
1606368	Drill Core	2.10	0.01	0.22	<0.001	<0.001	0.31
1606369	Drill Core	1.42	0.05	0.21	<0.001	<0.001	0.13

This report supersedes all previous preliminary and final reports with this file number dated prior to the date on this certificate. Signature indicates final approval; preliminary reports are unsigned and should be used for reference only.

AcmeLabs™
A Bureau Veritas Group Company
www.acmelab.com
Acme Analytical Laboratories (Vancouver) Ltd.
PHONE (604) 253-3158

Client: **Ocean Park Ventures**
303 - 750 West Pender Street
Vancouver BC V6C 2T7 CANADA

Project: Jesse Creek
Report Date: February 01, 2013

QUALITY CONTROL REPORT VAN13000214.1

	Method	WGHT	G6	7AR	7AR	7AR	7AR	7AR	7AR	7AR	7AR	7AR	7AR	7AR	7AR	7AR	7AR	7AR	7AR	7AR	7AR
	Analyte	Wgt	Au	Ag	Mo	Cu	Pb	Zn	Ni	Co	Mn	Fe	As	Sr	Cd	Sb	Bi	Ca	P	Cr	Mg
	Unit	kg	ppm	gm/t	%	%	%	%	%	%	%	%	%	%	%	%	%	%	%	%	%
	MDL	0.01	0.005	2	0.001	0.001	0.01	0.01	0.001	0.001	0.01	0.01	0.01	0.001	0.001	0.001	0.01	0.01	0.001	0.001	0.01
Pulp Duplicates																					
1606291	Drill Core	7.34	0.007	<2	<0.001	<0.001	<0.01	0.01	<0.001	<0.001	0.12	4.07	<0.01	0.003	<0.001	<0.001	<0.01	2.19	0.162	<0.001	1.07
REP 1606291	QC		0.009																		
1606297	Drill Core	11.34	<0.005	<2	<0.001	0.007	<0.01	<0.01	<0.001	<0.001	0.02	2.95	<0.01	0.008	<0.001	<0.001	<0.01	1.90	0.071	0.002	0.68
REP 1606297	QC			<2	<0.001	0.007	<0.01	<0.01	<0.001	<0.001	0.02	2.90	<0.01	0.008	<0.001	<0.001	<0.01	1.88	0.070	0.002	0.68
1606335	Drill Core	11.03	<0.005	<2	<0.001	0.012	<0.01	<0.01	<0.001	<0.001	0.04	3.54	<0.01	0.003	<0.001	<0.001	<0.01	1.33	0.060	0.002	1.12
REP 1606335	QC		<0.005																		
1606356	Drill Core	10.91	<0.005	<2	<0.001	0.002	<0.01	<0.01	0.001	<0.001	0.03	3.97	<0.01	0.003	<0.001	<0.001	<0.01	1.33	0.068	0.002	1.08
REP 1606356	QC		<0.005	<2	<0.001	0.002	<0.01	<0.01	0.001	<0.001	0.03	3.97	<0.01	0.003	<0.001	<0.001	<0.01	1.31	0.068	0.002	1.07
1606366	Drill Core	5.51	<0.005	<2	<0.001	0.014	<0.01	<0.01	0.001	0.002	0.03	4.09	<0.01	0.007	<0.001	<0.001	<0.01	1.52	0.071	0.002	1.25
REP 1606366	QC		<0.005																		
1606369	Drill Core	6.71	<0.005	<2	<0.001	0.011	<0.01	<0.01	0.001	0.002	0.03	4.17	<0.01	0.007	<0.001	<0.001	<0.01	2.19	0.069	0.002	0.89
REP 1606369	QC			<2	<0.001	0.013	<0.01	<0.01	0.001	0.002	0.04	4.25	<0.01	0.007	<0.001	<0.001	<0.01	2.20	0.070	0.002	0.91
Core Reject Duplicates																					
1606319	Drill Core	14.10	<0.005	<2	<0.001	0.008	<0.01	<0.01	<0.001	<0.001	0.03	3.47	<0.01	0.003	<0.001	<0.001	<0.01	1.41	0.072	0.002	0.84
DUP 1606319	QC		<0.005	<2	<0.001	0.009	<0.01	<0.01	<0.001	<0.001	0.03	3.42	<0.01	0.003	<0.001	<0.001	<0.01	1.38	0.071	0.002	0.82
1606353	Drill Core	10.72	<0.005	<2	<0.001	<0.001	<0.01	<0.01	0.001	<0.001	0.07	5.12	<0.01	0.003	<0.001	<0.001	<0.01	2.01	0.079	0.001	1.34
DUP 1606353	QC		<0.005	<2	<0.001	<0.001	<0.01	<0.01	0.001	<0.001	0.07	5.17	<0.01	0.003	<0.001	<0.001	<0.01	1.97	0.080	0.002	1.35
Reference Materials																					
STD CDN-ME-14A	Standard			44	0.002	1.246	0.48	3.03	0.002	0.017	0.06	17.26	<0.01	<0.001	0.009	0.002	0.01	0.32	0.013	0.002	0.92
STD CDN-ME-9A	Standard			3	<0.001	0.658	<0.01	<0.01	0.902	0.016	0.07	11.59	<0.01	0.006	<0.001	<0.001	<0.01	1.47	0.058	0.014	2.78
STD CDN-ME-14A	Standard			43	0.002	1.242	0.47	3.00	0.002	0.017	0.06	17.60	<0.01	<0.001	0.009	0.002	<0.01	0.31	0.013	0.002	0.91
STD CDN-ME-9A	Standard			4	<0.001	0.673	<0.01	<0.01	0.954	0.017	0.07	11.93	<0.01	0.006	<0.001	<0.001	<0.01	1.46	0.059	0.014	2.84
STD CDN-ME-14A	Standard			44	0.002	1.245	0.48	3.01	0.002	0.018	0.06	17.17	0.01	<0.001	0.009	0.002	0.01	0.30	0.017	0.001	0.90
STD CDN-ME-9A	Standard			3	<0.001	0.653	<0.01	<0.01	0.916	0.017	0.07	11.75	<0.01	0.007	<0.001	<0.001	<0.01	1.46	0.061	0.013	2.85
STD OXG99	Standard		0.936																		
STD OXG99	Standard		0.969																		
STD OXG99	Standard		0.957																		
STD OXG99	Standard		0.907																		

This report supersedes all previous preliminary and final reports with this file number dated prior to the date on this certificate. Signature indicates final approval; preliminary reports are unsigned and should be used for reference only.

AcmeLabs™
A Bureau Veritas Group Company
www.acmelab.com
Acme Analytical Laboratories (Vancouver) Ltd.
PHONE (604) 253-3158

Client: **Ocean Park Ventures**
303 - 750 West Pender Street
Vancouver BC V6C 2T7 CANADA

Project: Jesse Creek
Report Date: February 01, 2013

QUALITY CONTROL REPORT VAN13000214.1

	Method	7AR	7AR	7AR	7AR	7AR	7AR
	Analyte	Al	Na	K	W	Hg	S
	Unit	%	%	%	%	%	%
	MDL	0.01	0.01	0.01	0.001	0.001	0.05
Pulp Duplicates							
1606291	Drill Core	1.43	0.05	0.15	<0.001	<0.001	2.08
REP 1606291	QC						
1606297	Drill Core	1.34	0.09	0.12	<0.001	<0.001	<0.05
REP 1606297	QC	1.34	0.10	0.12	<0.001	<0.001	<0.05
1606335	Drill Core	1.30	0.07	0.16	<0.001	<0.001	0.22
REP 1606335	QC						
1606356	Drill Core	1.41	0.07	0.14	<0.001	<0.001	<0.05
REP 1606356	QC	1.40	0.07	0.14	<0.001	<0.001	<0.05
1606366	Drill Core	1.66	0.05	0.17	<0.001	<0.001	0.11
REP 1606366	QC						
1606369	Drill Core	1.42	0.05	0.21	<0.001	<0.001	0.13
REP 1606369	QC	1.46	0.05	0.21	<0.001	<0.001	0.18
Core Reject Duplicates							
1606319	Drill Core	1.42	0.11	0.19	<0.001	<0.001	0.14
DUP 1606319	QC	1.40	0.11	0.18	<0.001	<0.001	0.15
1606353	Drill Core	1.68	0.03	0.24	<0.001	<0.001	<0.05
DUP 1606353	QC	1.73	0.04	0.25	<0.001	<0.001	<0.05
Reference Materials							
STD CDN-ME-14A	Standard	1.21	0.03	0.40	0.003	<0.001	16.77
STD CDN-ME-9A	Standard	2.26	0.33	0.19	<0.001	<0.001	3.40
STD CDN-ME-14A	Standard	1.19	0.03	0.39	0.002	<0.001	16.96
STD CDN-ME-9A	Standard	2.22	0.33	0.19	<0.001	<0.001	3.64
STD CDN-ME-14A	Standard	1.18	0.03	0.40	0.002	<0.001	16.26
STD CDN-ME-9A	Standard	2.29	0.34	0.19	<0.001	<0.001	3.43
STD OXG99	Standard						
STD OXG99	Standard						
STD OXG99	Standard						
STD OXG99	Standard						

This report supersedes all previous preliminary and final reports with this file number dated prior to the date on this certificate. Signature indicates final approval; preliminary reports are unsigned and should be used for reference only.

AcmeLabs™
A Bureau Veritas Group Company
www.acmelab.com
Acme Analytical Laboratories (Vancouver) Ltd.
PHONE (604) 253-3158

Client: **Ocean Park Ventures**
303 - 750 West Pender Street
Vancouver BC V6C 2T7 CANADA

Project: Jesse Creek
Report Date: February 01, 2013

QUALITY CONTROL REPORT VAN13000214.1

		WGHT	G6	7AR	7AR	7AR	7AR	7AR	7AR	7AR	7AR	7AR	7AR	7AR	7AR	7AR	7AR	7AR	7AR	7AR	7AR
		Wgt	Au	Ag	Mo	Cu	Pb	Zn	Ni	Co	Mn	Fe	As	Sr	Cd	Sb	Bi	Ca	P	Cr	Mg
		kg	ppm	gm/t	%	%	%	%	%	%	%	%	%	%	%	%	%	%	%	%	%
		0.01	0.005	2	0.001	0.001	0.01	0.01	0.001	0.001	0.01	0.01	0.01	0.001	0.001	0.001	0.01	0.01	0.001	0.001	0.01
STD OXG99	Standard		0.945																		
STD OXK94	Standard		3.806																		
STD OXK94	Standard		3.482																		
STD OXK94	Standard		3.630																		
STD OXK94	Standard		3.656																		
STD OXK94	Standard		3.695																		
STD OXK94	Standard		3.564																		
STD OXK94 Expected			3.562																		
STD OXG99 Expected			0.932																		
STD CDN-ME-14A Expected				42		1.221	0.495	3.1	0.002	0.0174	0.06	17.56	0.01		0.009		0.01	0.305	0.013	0.002	0.8835
STD CDN-ME-9A Expected						0.654		0.01	0.912	0.017	0.067	11.7		0.0063				1.4	0.059	0.014	2.82
BLK	Blank		<0.005																		
BLK	Blank		<0.005																		
BLK	Blank		<0.005																		
BLK	Blank		<0.005																		
BLK	Blank		<0.005																		
BLK	Blank		<0.005																		
BLK	Blank		<0.005																		
BLK	Blank		<0.005																		
BLK	Blank		<0.005																		
BLK	Blank		<0.005																		
BLK	Blank			<2	<0.001	<0.001	<0.01	<0.01	<0.001	<0.001	<0.01	<0.01	<0.01	<0.001	<0.001	<0.001	<0.01	<0.01	<0.001	<0.001	<0.01
BLK	Blank			<2	<0.001	<0.001	<0.01	<0.01	<0.001	<0.001	<0.01	<0.01	<0.01	<0.001	<0.001	<0.001	<0.01	<0.01	<0.001	<0.001	<0.01
BLK	Blank			<2	<0.001	<0.001	<0.01	<0.01	<0.001	<0.001	<0.01	<0.01	<0.01	<0.001	<0.001	<0.001	<0.01	<0.01	<0.001	<0.001	<0.01
Prep Wash																					
G1	Prep Blank		<0.005	<2	<0.001	<0.001	<0.01	<0.01	<0.001	<0.001	0.06	1.92	<0.01	0.006	<0.001	<0.001	<0.01	0.52	0.074	0.001	0.59
G1	Prep Blank		<0.005	<2	<0.001	<0.001	<0.01	<0.01	<0.001	<0.001	0.06	1.86	<0.01	0.006	<0.001	<0.001	<0.01	0.49	0.073	<0.001	0.58

This report supersedes all previous preliminary and final reports with this file number dated prior to the date on this certificate. Signature indicates final approval; preliminary reports are unsigned and should be used for reference only.

AcmeLabs™
A Bureau Veritas Group Company
www.acmelab.com
Acme Analytical Laboratories (Vancouver) Ltd.
PHONE (604) 253-3158

Client: **Ocean Park Ventures**
303 - 750 West Pender Street
Vancouver BC V6C 2T7 CANADA

Project: Jesse Creek
Report Date: February 01, 2013

QUALITY CONTROL REPORT VAN13000214.1

		7AR Al % 0.01	7AR Na % 0.01	7AR K % 0.01	7AR W % 0.001	7AR Hg % 0.001	7AR S % 0.05
STD OXG99	Standard						
STD OXK94	Standard						
STD OXK94	Standard						
STD OXK94	Standard						
STD OXK94	Standard						
STD OXK94	Standard						
STD OXK94	Standard						
STD OXK94 Expected							
STD OXG99 Expected							
STD CDN-ME-14A Expected		1.09	0.032	0.35			16.75
STD CDN-ME-9A Expected		2.2	0.32	0.19			3.46
BLK	Blank						
BLK	Blank						
BLK	Blank						
BLK	Blank						
BLK	Blank						
BLK	Blank						
BLK	Blank						
BLK	Blank						
BLK	Blank						
BLK	Blank						
BLK	Blank	<0.01	<0.01	<0.01	<0.001	<0.001	<0.05
BLK	Blank	<0.01	<0.01	<0.01	<0.001	<0.001	<0.05
BLK	Blank	<0.01	<0.01	<0.01	<0.001	<0.001	<0.05
Prep Wash							
G1	Prep Blank	1.03	0.08	0.52	<0.001	<0.001	<0.05
G1	Prep Blank	1.00	0.08	0.51	<0.001	<0.001	<0.05

This report supersedes all previous preliminary and final reports with this file number dated prior to the date on this certificate. Signature indicates final approval; preliminary reports are unsigned and should be used for reference only.

AcmeLabs™
A Bureau Veritas Group Company

www.acmelab.com

Acme Analytical Laboratories (Vancouver) Ltd.

PHONE (604) 253-3158

Client: **Ocean Park Ventures**
303 - 750 West Pender Street
Vancouver BC V6C 2T7 CANADA

Submitted By: Chris Taylor
Receiving Lab: Canada-Vancouver
Received: January 16, 2013
Report Date: February 05, 2013

CERTIFICATE OF ANALYSIS VAN13000214A.1

CLIENT JOB INFORMATION

Project: Jesse Creek
Shipment ID:
P.O. Number
Number of Samples: 79

SAMPLE PREPARATION AND ANALYTICAL PROCEDURES

Method Code	Number of Samples	Code Description	Test Wgt (g)	Report Status	Lab
R200-250	75	Crush, split and pulverize 250 g rock to 200 mesh			VAN
ASSAY2	79	lead collection fire-assay fusion -AAS finish + 7AR	30	Completed	VAN

SAMPLE DISPOSAL

DISP-PLP	Dispose of Pulp After 90 days
DISP-RJT	Dispose of Reject After 90 days

Acme does not accept responsibility for samples left at the laboratory after 90 days without prior written instructions for sample storage or return.

ADDITIONAL COMMENTS

Invoice To: Ocean Park Ventures
303 - 750 West Pender Street
Vancouver BC V6C 2T7
CANADA

CC: Andrew Wilkins
Lucia Theny

BRITISH COLUMBIA CERTIFIED ASSAYER
RAYMOND CHAN
CHIEF ASSAYER

This report supersedes all previous preliminary and final reports with this file number dated prior to the date on this certificate. Signature indicates final approval; preliminary reports are unsigned and should be used for reference only.
All results are considered the confidential property of the client. Acme assumes the liabilities for actual cost of analysis only. Results apply to samples as submitted.
"*" asterisk indicates that an analytical result could not be provided due to unusually high levels of interference from other elements.

AcmeLabs™
A Bureau Veritas Group Company
Acme Analytical Laboratories (Vancouver) Ltd.
www.acmelab.com
PHONE (604) 253-3158

Client: **Ocean Park Ventures**
303 - 750 West Pender Street
Vancouver BC V6C 2T7 CANADA

Project: Jesse Creek
Report Date: February 05, 2013

CERTIFICATE OF ANALYSIS VAN13000214A.1

	Method	WGHT	G6	7AR	7AR	7AR	7AR	7AR	7AR	7AR	7AR	7AR	7AR	7AR	7AR	7AR	7AR	7AR	7AR	7AR	7AR
	Analyte	Wgt	Au	Ag	Mo	Cu	Pb	Zn	Ni	Co	Mn	Fe	As	Sr	Cd	Sb	Bi	Ca	P	Cr	Mg
	Unit	kg	ppm	gm/t	%	%	%	%	%	%	%	%	%	%	%	%	%	%	%	%	%
	MDL	0.01	0.005	2	0.001	0.001	0.01	0.01	0.001	0.001	0.01	0.01	0.01	0.001	0.001	0.001	0.01	0.01	0.001	0.001	0.01
1606370	Drill Core	11.16	0.007	<2	<0.001	0.030	<0.01	<0.01	0.001	0.001	0.03	3.97	<0.01	0.008	<0.001	<0.001	<0.01	1.89	0.066	0.002	0.93
1606371	Drill Core	11.83	0.007	<2	<0.001	0.003	<0.01	<0.01	<0.001	<0.001	0.04	3.39	<0.01	0.014	<0.001	<0.001	<0.01	2.44	0.067	0.002	0.79
1606372	Drill Core	3.10	0.007	<2	<0.001	0.005	<0.01	<0.01	0.001	<0.001	0.03	3.78	<0.01	0.008	<0.001	<0.001	<0.01	1.99	0.066	0.002	1.19
1606373	Rock	1.39	<0.005	<2	<0.001	<0.001	<0.01	<0.01	<0.001	<0.001	0.02	0.42	<0.01	0.004	<0.001	<0.001	<0.01	19.56	0.017	<0.001	11.32
1606374	Drill Core	7.81	<0.005	<2	<0.001	0.006	<0.01	<0.01	0.001	<0.001	0.03	3.73	<0.01	0.008	<0.001	<0.001	<0.01	1.50	0.070	0.002	1.27
1606375	Drill Core	8.36	<0.005	<2	<0.001	0.002	<0.01	<0.01	<0.001	<0.001	0.04	3.62	<0.01	0.008	<0.001	<0.001	<0.01	2.22	0.062	0.002	0.92
1606376	Drill Core	2.92	<0.005	<2	<0.001	0.003	<0.01	<0.01	<0.001	<0.001	0.07	3.59	<0.01	0.009	<0.001	<0.001	<0.01	3.59	0.064	0.002	0.87
1606377	Drill Core	11.41	0.010	<2	<0.001	0.002	<0.01	<0.01	<0.001	<0.001	0.03	3.66	<0.01	0.005	<0.001	<0.001	<0.01	1.61	0.065	0.002	1.07
1606378	Drill Core	11.85	<0.005	<2	<0.001	0.001	<0.01	<0.01	0.001	<0.001	0.04	3.68	<0.01	0.005	<0.001	<0.001	<0.01	1.49	0.068	0.002	1.14
1606379	Drill Core	11.09	0.006	<2	<0.001	0.006	<0.01	<0.01	<0.001	<0.001	0.03	3.76	<0.01	0.004	<0.001	<0.001	<0.01	1.14	0.066	0.002	1.25
1606380	Drill Core	9.03	<0.005	<2	<0.001	0.005	<0.01	<0.01	0.001	0.001	0.04	4.08	<0.01	0.006	<0.001	<0.001	<0.01	1.39	0.065	0.002	1.26
1606381	Rock Pulp	0.05	0.862	7	0.047	1.075	<0.01	0.01	0.002	0.003	0.07	3.00	0.11	0.020	<0.001	<0.001	<0.01	3.51	0.062	0.003	0.27
1606382	Drill Core	2.44	0.022	<2	<0.001	0.022	<0.01	<0.01	0.001	0.001	0.04	5.06	<0.01	0.002	<0.001	<0.001	<0.01	0.85	0.068	0.002	1.36
1606383	Drill Core	14.56	0.022	<2	<0.001	0.004	<0.01	<0.01	0.001	<0.001	0.04	3.86	<0.01	0.003	<0.001	<0.001	<0.01	1.12	0.064	0.002	1.30
1606384	Drill Core	9.13	<0.005	<2	<0.001	0.010	<0.01	<0.01	<0.001	0.012	0.03	3.27	<0.01	0.004	<0.001	<0.001	<0.01	1.15	0.047	0.001	0.99
1606385	Drill Core	6.59	0.011	<2	<0.001	0.026	<0.01	<0.01	0.002	0.005	0.04	4.17	<0.01	0.004	<0.001	<0.001	<0.01	1.05	0.027	0.001	1.07
1606386	Drill Core	4.16	0.010	<2	<0.001	0.013	<0.01	<0.01	0.004	<0.001	0.02	2.66	<0.01	0.003	<0.001	<0.001	<0.01	0.94	0.053	0.002	1.39
1606387	Drill Core	10.37	<0.005	<2	<0.001	0.001	<0.01	<0.01	0.001	<0.001	0.03	2.93	<0.01	0.003	<0.001	<0.001	<0.01	1.48	0.064	0.002	1.28
1606388	Drill Core	5.67	<0.005	<2	<0.001	0.003	<0.01	<0.01	0.001	<0.001	0.03	3.53	<0.01	0.002	<0.001	<0.001	<0.01	0.79	0.071	0.002	1.48
1606389	Drill Core	5.85	<0.005	<2	<0.001	0.002	<0.01	<0.01	<0.001	<0.001	0.04	3.54	<0.01	0.003	<0.001	<0.001	<0.01	0.78	0.067	0.002	1.45
1606390	Drill Core	11.62	0.008	<2	<0.001	<0.001	<0.01	<0.01	<0.001	<0.001	0.02	2.83	<0.01	0.001	<0.001	<0.001	<0.01	0.70	0.064	0.001	1.30
1606391	Drill Core	10.88	0.006	<2	<0.001	<0.001	<0.01	<0.01	<0.001	0.002	0.02	2.77	<0.01	0.002	<0.001	<0.001	<0.01	1.44	0.065	0.002	1.06
1606392	Drill Core	12.49	0.006	<2	<0.001	0.001	<0.01	<0.01	<0.001	0.002	0.02	2.06	<0.01	0.001	<0.001	<0.001	<0.01	1.22	0.068	0.002	1.17
1606393	Drill Core	10.73	0.005	<2	<0.001	<0.001	<0.01	<0.01	<0.001	0.002	0.02	2.11	<0.01	0.001	<0.001	<0.001	<0.01	1.05	0.058	0.002	1.11
1606394	Drill Core	8.65	0.006	<2	<0.001	0.003	<0.01	<0.01	<0.001	0.005	0.02	2.59	<0.01	0.001	<0.001	<0.001	<0.01	1.74	0.064	0.001	1.03
1606395	Drill Core	2.29	0.007	<2	<0.001	0.016	<0.01	<0.01	<0.001	0.005	0.02	3.10	<0.01	<0.001	<0.001	<0.001	<0.01	1.13	0.053	0.002	0.90
1606396	Rock Pulp	0.05	0.021	17	0.021	0.489	<0.01	<0.01	<0.001	<0.001	0.03	1.09	<0.01	0.023	<0.001	0.004	<0.01	1.31	0.020	0.001	0.05
1606397	Drill Core	11.49	<0.005	<2	<0.001	0.005	<0.01	<0.01	<0.001	0.002	0.02	1.95	<0.01	0.001	<0.001	<0.001	<0.01	1.51	0.045	<0.001	0.70
1606398	Drill Core	10.62	<0.005	<2	<0.001	<0.001	<0.01	<0.01	<0.001	0.002	0.02	1.67	<0.01	0.001	<0.001	<0.001	<0.01	1.29	0.041	0.001	0.89
1606399	Drill Core	10.51	<0.005	<2	<0.001	<0.001	<0.01	<0.01	<0.001	0.005	0.03	1.94	<0.01	0.001	<0.001	<0.001	<0.01	2.14	0.037	0.002	0.92

This report supersedes all previous preliminary and final reports with this file number dated prior to the date on this certificate. Signature indicates final approval; preliminary reports are unsigned and should be used for reference only.

AcmeLabs™
A Bureau Veritas Group Company
www.acmelab.com
Acme Analytical Laboratories (Vancouver) Ltd.
PHONE (604) 253-3158

Client: **Ocean Park Ventures**
303 - 750 West Pender Street
Vancouver BC V6C 2T7 CANADA

Project: Jesse Creek
Report Date: February 05, 2013

CERTIFICATE OF ANALYSIS VAN13000214A.1

	Method	7AR	7AR	7AR	7AR	7AR	7AR
	Analyte	Al	Na	K	W	Hg	S
	Unit	%	%	%	%	%	%
	MDL	0.01	0.01	0.01	0.001	0.001	0.05
1606370	Drill Core	1.40	0.06	0.32	<0.001	<0.001	0.54
1606371	Drill Core	1.30	0.05	0.17	<0.001	<0.001	0.11
1606372	Drill Core	1.58	0.05	0.14	<0.001	<0.001	<0.05
1606373	Rock	0.05	<0.01	0.03	<0.001	<0.001	<0.05
1606374	Drill Core	1.64	0.06	0.42	<0.001	<0.001	0.40
1606375	Drill Core	1.38	0.06	0.36	<0.001	<0.001	0.35
1606376	Drill Core	1.72	0.09	0.20	<0.001	<0.001	0.10
1606377	Drill Core	1.52	0.08	0.26	<0.001	<0.001	0.36
1606378	Drill Core	1.58	0.09	0.22	<0.001	<0.001	0.23
1606379	Drill Core	1.62	0.08	0.37	<0.001	<0.001	0.48
1606380	Drill Core	1.59	0.08	0.27	<0.001	<0.001	0.70
1606381	Rock Pulp	0.88	0.07	0.20	<0.001	<0.001	0.96
1606382	Drill Core	1.46	0.05	0.21	<0.001	<0.001	1.29
1606383	Drill Core	1.55	0.05	0.21	<0.001	<0.001	0.41
1606384	Drill Core	1.03	0.05	0.14	<0.001	<0.001	2.64
1606385	Drill Core	1.12	0.06	0.21	<0.001	<0.001	3.57
1606386	Drill Core	1.53	0.05	0.20	<0.001	<0.001	1.26
1606387	Drill Core	1.58	0.07	0.25	<0.001	<0.001	1.41
1606388	Drill Core	1.60	0.07	0.29	<0.001	<0.001	0.40
1606389	Drill Core	1.67	0.09	0.31	<0.001	<0.001	0.27
1606390	Drill Core	1.32	0.05	0.24	<0.001	<0.001	0.89
1606391	Drill Core	1.17	0.06	0.21	<0.001	<0.001	2.26
1606392	Drill Core	1.16	0.05	0.17	<0.001	<0.001	1.15
1606393	Drill Core	1.16	0.08	0.22	<0.001	<0.001	0.85
1606394	Drill Core	1.04	0.04	0.17	<0.001	<0.001	1.99
1606395	Drill Core	0.88	0.07	0.12	<0.001	<0.001	2.59
1606396	Rock Pulp	0.40	0.03	0.30	<0.001	<0.001	0.92
1606397	Drill Core	0.78	0.05	0.16	<0.001	<0.001	1.57
1606398	Drill Core	0.98	0.08	0.19	<0.001	<0.001	0.97
1606399	Drill Core	1.06	0.05	0.19	<0.001	<0.001	0.83

This report supersedes all previous preliminary and final reports with this file number dated prior to the date on this certificate. Signature indicates final approval; preliminary reports are unsigned and should be used for reference only.

AcmeLabs™
A Bureau Veritas Group Company
Acme Analytical Laboratories (Vancouver) Ltd.
www.acmelab.com
PHONE (604) 253-3158

Client: **Ocean Park Ventures**
303 - 750 West Pender Street
Vancouver BC V6C 2T7 CANADA

Project: Jesse Creek
Report Date: February 05, 2013

CERTIFICATE OF ANALYSIS VAN13000214A.1

	Method	WGHT	G6	7AR	7AR	7AR	7AR	7AR	7AR	7AR	7AR	7AR	7AR	7AR	7AR	7AR	7AR	7AR	7AR	7AR	7AR
	Analyte	Wgt	Au	Ag	Mo	Cu	Pb	Zn	Ni	Co	Mn	Fe	As	Sr	Cd	Sb	Bi	Ca	P	Cr	Mg
	Unit	kg	ppm	gm/t	%	%	%	%	%	%	%	%	%	%	%	%	%	%	%	%	%
	MDL	0.01	0.005	2	0.001	0.001	0.01	0.01	0.001	0.001	0.01	0.01	0.01	0.001	0.001	0.001	0.01	0.01	0.001	0.001	0.01
1606400	Drill Core	8.59	0.007	<2	0.001	0.003	<0.01	<0.01	<0.001	0.003	0.05	3.11	<0.01	0.001	<0.001	<0.001	<0.01	1.56	0.043	0.001	1.15
1606401	Drill Core	7.19	<0.005	<2	<0.001	0.005	<0.01	<0.01	<0.001	<0.001	0.03	2.00	<0.01	0.002	<0.001	<0.001	<0.01	2.23	0.069	0.002	1.15
1606402	Rock	1.31	<0.005	<2	<0.001	<0.001	<0.01	<0.01	<0.001	<0.001	0.02	0.42	<0.01	0.004	<0.001	<0.001	<0.01	20.60	0.017	<0.001	11.85
1606403	Drill Core	7.05	<0.005	<2	<0.001	<0.001	<0.01	<0.01	0.001	0.002	0.03	3.64	<0.01	0.003	<0.001	<0.001	<0.01	0.70	0.069	0.002	1.36
1606404	Drill Core	11.47	<0.005	<2	<0.001	0.002	<0.01	<0.01	0.001	0.002	0.03	3.08	<0.01	0.002	<0.001	<0.001	<0.01	0.89	0.063	0.002	1.41
1606405	Drill Core	5.31	<0.005	<2	<0.001	<0.001	<0.01	<0.01	0.001	0.002	0.02	3.05	<0.01	0.001	<0.001	<0.001	<0.01	1.08	0.066	0.002	1.32
1606406	Drill Core	4.92	<0.005	<2	<0.001	0.001	<0.01	<0.01	0.002	0.005	0.02	4.19	<0.01	0.001	<0.001	<0.001	<0.01	1.31	0.049	0.001	1.06
1606407	Drill Core	8.90	<0.005	<2	<0.001	0.001	<0.01	<0.01	0.001	0.002	0.03	2.46	<0.01	0.002	<0.001	<0.001	<0.01	1.93	0.054	0.002	1.21
1606408	Drill Core	11.81	<0.005	<2	<0.001	<0.001	<0.01	<0.01	0.002	0.003	0.02	3.34	<0.01	0.001	<0.001	<0.001	<0.01	1.40	0.067	0.001	1.18
1606409	Drill Core	5.47	<0.005	<2	<0.001	<0.001	<0.01	<0.01	0.002	0.003	0.02	3.56	<0.01	0.001	<0.001	<0.001	<0.01	1.31	0.063	0.002	1.17
1606410	Drill Core	4.87	<0.005	<2	<0.001	0.001	<0.01	<0.01	0.001	0.002	0.02	3.34	<0.01	0.002	<0.001	<0.001	<0.01	1.36	0.067	0.001	1.15
1606411	Drill Core	10.63	<0.005	<2	<0.001	0.009	<0.01	<0.01	<0.001	0.001	0.03	2.28	<0.01	0.006	<0.001	<0.001	<0.01	1.32	0.054	0.002	1.15
1606412	Drill Core	10.76	<0.005	<2	<0.001	0.007	<0.01	<0.01	0.001	0.001	0.03	2.99	<0.01	0.001	<0.001	<0.001	<0.01	0.88	0.068	0.002	1.30
1606413	Drill Core	11.19	<0.005	<2	<0.001	<0.001	<0.01	<0.01	0.001	0.003	0.03	2.97	<0.01	0.002	<0.001	<0.001	<0.01	1.39	0.073	0.002	1.34
1606414	Rock Pulp	0.05	0.015	17	0.023	0.510	<0.01	<0.01	<0.001	<0.001	0.03	1.16	<0.01	0.024	<0.001	0.004	<0.01	1.36	0.021	0.001	0.06
1606415	Drill Core	10.68	<0.005	<2	<0.001	<0.001	<0.01	<0.01	0.002	0.003	0.03	3.56	<0.01	0.001	<0.001	<0.001	<0.01	0.97	0.063	0.002	1.62
1606416	Drill Core	11.15	<0.005	<2	<0.001	0.001	<0.01	<0.01	0.002	0.002	0.04	3.46	<0.01	0.002	<0.001	<0.001	<0.01	1.62	0.070	0.002	1.68
1606417	Drill Core	10.00	<0.005	<2	<0.001	<0.001	<0.01	<0.01	0.001	0.001	0.03	3.46	<0.01	0.002	<0.001	<0.001	<0.01	0.85	0.066	0.002	1.59
1606418	Drill Core	12.20	<0.005	<2	<0.001	<0.001	<0.01	<0.01	0.001	0.002	0.04	3.01	<0.01	0.002	<0.001	<0.001	<0.01	1.83	0.094	0.002	1.59
1606419	Drill Core	9.61	<0.005	<2	<0.001	<0.001	<0.01	<0.01	0.001	0.002	0.03	2.69	<0.01	0.001	<0.001	<0.001	<0.01	0.98	0.068	0.002	1.42
1606420	Drill Core	10.14	<0.005	<2	<0.001	0.004	<0.01	<0.01	0.001	0.001	0.03	2.74	<0.01	0.002	<0.001	<0.001	<0.01	1.35	0.082	0.002	1.50
1606421	Drill Core	10.79	<0.005	<2	<0.001	0.021	<0.01	<0.01	0.001	0.001	0.03	2.42	<0.01	0.004	<0.001	<0.001	<0.01	1.30	0.069	0.002	1.34
1606422	Drill Core	10.94	<0.005	<2	<0.001	0.026	<0.01	<0.01	0.001	0.001	0.03	2.54	<0.01	0.005	<0.001	<0.001	<0.01	1.53	0.066	0.002	1.42
1606423	Drill Core	10.47	<0.005	<2	<0.001	0.059	<0.01	<0.01	0.001	0.002	0.04	2.56	<0.01	0.007	<0.001	<0.001	<0.01	0.76	0.066	0.002	1.46
1606424	Rock	0.79	<0.005	<2	<0.001	<0.001	<0.01	<0.01	<0.001	<0.001	0.02	0.43	<0.01	0.005	<0.001	<0.001	<0.01	21.40	0.022	<0.001	12.05
1606425	Drill Core	11.20	<0.005	<2	0.005	0.046	<0.01	<0.01	0.001	<0.001	0.05	2.71	<0.01	0.002	<0.001	<0.001	<0.01	1.98	0.070	0.001	1.45
1606426	Drill Core	4.14	<0.005	<2	<0.001	0.068	<0.01	<0.01	0.001	0.001	0.04	3.23	<0.01	0.002	<0.001	<0.001	<0.01	2.00	0.056	0.001	1.11
1606427	Drill Core	10.63	<0.005	<2	<0.001	0.010	<0.01	<0.01	0.001	0.002	0.02	2.54	<0.01	0.002	<0.001	<0.001	<0.01	1.86	0.067	<0.001	0.75
1606428	Drill Core	3.47	<0.005	<2	<0.001	<0.001	<0.01	<0.01	0.001	0.001	0.03	1.77	<0.01	0.009	<0.001	<0.001	<0.01	2.88	0.068	<0.001	0.70
1606429	Drill Core	8.07	0.006	<2	<0.001	0.003	<0.01	<0.01	0.001	0.002	0.03	2.82	<0.01	0.004	<0.001	<0.001	<0.01	1.92	0.066	0.002	1.42

This report supersedes all previous preliminary and final reports with this file number dated prior to the date on this certificate. Signature indicates final approval; preliminary reports are unsigned and should be used for reference only.

AcmeLabs™
A Bureau Veritas Group Company
www.acmelab.com
Acme Analytical Laboratories (Vancouver) Ltd.
PHONE (604) 253-3158

Client: **Ocean Park Ventures**
303 - 750 West Pender Street
Vancouver BC V6C 2T7 CANADA

Project: Jesse Creek
Report Date: February 05, 2013

CERTIFICATE OF ANALYSIS VAN13000214A.1

	Method	7AR	7AR	7AR	7AR	7AR	7AR
	Analyte	Al	Na	K	W	Hg	S
	Unit	%	%	%	%	%	%
	MDL	0.01	0.01	0.01	0.001	0.001	0.05
1606400	Drill Core	1.50	0.05	0.18	<0.001	<0.001	0.84
1606401	Drill Core	1.17	0.05	0.18	<0.001	<0.001	0.80
1606402	Rock	0.03	<0.01	0.02	<0.001	<0.001	<0.05
1606403	Drill Core	1.40	0.06	0.24	<0.001	<0.001	1.49
1606404	Drill Core	1.38	0.09	0.17	<0.001	<0.001	1.96
1606405	Drill Core	1.20	0.09	0.11	<0.001	<0.001	2.41
1606406	Drill Core	0.97	0.07	0.11	<0.001	<0.001	3.76
1606407	Drill Core	1.35	0.06	0.25	<0.001	<0.001	1.46
1606408	Drill Core	1.25	0.04	0.23	<0.001	<0.001	2.64
1606409	Drill Core	1.31	0.05	0.24	<0.001	<0.001	2.84
1606410	Drill Core	1.24	0.04	0.22	<0.001	<0.001	2.63
1606411	Drill Core	1.30	0.07	0.23	<0.001	<0.001	0.74
1606412	Drill Core	1.43	0.06	0.24	<0.001	<0.001	1.18
1606413	Drill Core	1.40	0.06	0.20	<0.001	<0.001	2.02
1606414	Rock Pulp	0.48	0.03	0.32	<0.001	<0.001	0.93
1606415	Drill Core	1.49	0.07	0.14	<0.001	<0.001	2.48
1606416	Drill Core	1.56	0.06	0.20	<0.001	<0.001	1.92
1606417	Drill Core	1.61	0.07	0.24	<0.001	<0.001	0.68
1606418	Drill Core	1.52	0.06	0.19	<0.001	<0.001	1.57
1606419	Drill Core	1.31	0.07	0.16	<0.001	<0.001	1.64
1606420	Drill Core	1.45	0.06	0.19	<0.001	<0.001	1.25
1606421	Drill Core	1.35	0.06	0.19	<0.001	<0.001	0.98
1606422	Drill Core	1.40	0.05	0.20	<0.001	<0.001	0.66
1606423	Drill Core	1.44	0.07	0.15	<0.001	<0.001	1.10
1606424	Rock	0.05	<0.01	0.03	<0.001	<0.001	<0.05
1606425	Drill Core	1.70	0.04	0.22	<0.001	<0.001	0.12
1606426	Drill Core	1.60	0.04	0.19	<0.001	<0.001	0.39
1606427	Drill Core	1.10	0.05	0.22	<0.001	<0.001	1.33
1606428	Drill Core	0.99	0.05	0.22	<0.001	<0.001	0.99
1606429	Drill Core	1.49	0.06	0.14	<0.001	<0.001	1.72

This report supersedes all previous preliminary and final reports with this file number dated prior to the date on this certificate. Signature indicates final approval; preliminary reports are unsigned and should be used for reference only.

AcmeLabs™
A Bureau Veritas Group Company
www.acmelab.com
Acme Analytical Laboratories (Vancouver) Ltd.
PHONE (604) 253-3158

Client: **Ocean Park Ventures**
303 - 750 West Pender Street
Vancouver BC V6C 2T7 CANADA

Project: Jesse Creek
Report Date: February 05, 2013

CERTIFICATE OF ANALYSIS VAN13000214A.1

	Method	WGHT	G6	7AR	7AR	7AR	7AR	7AR	7AR	7AR	7AR	7AR	7AR	7AR	7AR	7AR	7AR	7AR	7AR	7AR	7AR
	Analyte	Wgt	Au	Ag	Mo	Cu	Pb	Zn	Ni	Co	Mn	Fe	As	Sr	Cd	Sb	Bi	Ca	P	Cr	Mg
	Unit	kg	ppm	gm/t	%	%	%	%	%	%	%	%	%	%	%	%	%	%	%	%	%
	MDL	0.01	0.005	2	0.001	0.001	0.01	0.01	0.001	0.001	0.01	0.01	0.01	0.001	0.001	0.001	0.01	0.01	0.001	0.001	0.01
1606430	Rock Pulp	0.05	1.204	7	0.050	1.121	<0.01	0.01	0.003	0.003	0.07	3.21	0.11	0.021	<0.001	<0.001	<0.01	3.69	0.062	0.003	0.29
1606431	Drill Core	11.03	<0.005	<2	<0.001	0.004	<0.01	<0.01	0.001	0.002	0.02	3.12	<0.01	0.003	<0.001	<0.001	<0.01	1.15	0.064	0.002	1.51
1606432	Drill Core	12.24	<0.005	<2	<0.001	0.010	<0.01	<0.01	<0.001	0.002	0.02	3.24	<0.01	0.004	<0.001	<0.001	<0.01	1.46	0.070	0.002	0.99
1606433	Drill Core	11.12	0.007	<2	<0.001	0.002	<0.01	<0.01	<0.001	<0.001	0.02	3.19	<0.01	0.004	<0.001	<0.001	<0.01	1.40	0.072	0.002	0.81
1606434	Drill Core	4.73	0.014	<2	<0.001	0.007	<0.01	<0.01	0.001	0.003	0.02	3.54	<0.01	0.004	<0.001	<0.001	<0.01	1.76	0.074	0.002	1.17
1606435	Drill Core	5.30	<0.005	<2	<0.001	0.007	<0.01	<0.01	0.002	0.003	0.02	3.63	<0.01	0.004	<0.001	<0.001	<0.01	1.82	0.074	0.002	1.14
1606436	Drill Core	10.72	<0.005	<2	<0.001	0.003	<0.01	<0.01	<0.001	0.002	0.02	3.58	<0.01	0.003	<0.001	<0.001	<0.01	1.48	0.073	0.002	0.80
1606437	Drill Core	6.72	<0.005	<2	<0.001	0.018	<0.01	<0.01	0.001	0.001	0.03	2.49	<0.01	0.002	<0.001	<0.001	<0.01	2.75	0.063	<0.001	0.46
1606438	Drill Core	8.16	<0.005	<2	<0.001	<0.001	<0.01	<0.01	<0.001	<0.001	0.03	3.11	<0.01	0.003	<0.001	<0.001	<0.01	1.70	0.069	0.002	0.74
1606439	Drill Core	9.09	<0.005	<2	<0.001	0.002	<0.01	<0.01	0.001	0.001	0.04	3.33	<0.01	0.003	<0.001	<0.001	<0.01	1.72	0.072	0.002	0.97
1606440	Drill Core	8.43	<0.005	<2	<0.001	0.012	<0.01	<0.01	<0.001	<0.001	0.07	2.33	<0.01	0.021	<0.001	<0.001	<0.01	6.84	0.162	0.001	0.96
1606441	Drill Core	6.30	0.006	<2	<0.001	0.002	<0.01	<0.01	0.001	<0.001	0.03	3.54	<0.01	0.003	<0.001	<0.001	<0.01	1.63	0.069	0.002	1.11
1606442	Drill Core	11.18	<0.005	<2	<0.001	0.001	<0.01	<0.01	0.001	<0.001	0.03	3.55	<0.01	0.003	<0.001	<0.001	<0.01	1.38	0.073	0.002	0.86
1606443	Drill Core	7.92	<0.005	<2	<0.001	<0.001	<0.01	<0.01	0.001	<0.001	0.05	4.56	<0.01	0.002	<0.001	<0.001	<0.01	2.70	0.073	0.002	1.01
1606444	Drill Core	10.40	<0.005	<2	<0.001	0.002	<0.01	<0.01	0.001	<0.001	0.04	3.76	<0.01	0.003	<0.001	<0.001	<0.01	1.62	0.074	0.002	1.03
1606445	Drill Core	5.80	<0.005	<2	<0.001	0.004	<0.01	<0.01	0.001	0.001	0.04	3.58	<0.01	0.005	<0.001	<0.001	<0.01	1.79	0.072	0.002	1.39
1606446	Drill Core	7.38	<0.005	<2	0.001	0.013	<0.01	<0.01	0.002	0.006	0.04	5.22	<0.01	0.006	<0.001	<0.001	<0.01	2.70	0.083	0.002	1.37
1606447	Rock	0.93	<0.005	<2	<0.001	<0.001	<0.01	<0.01	<0.001	<0.001	0.02	0.44	<0.01	0.005	<0.001	<0.001	<0.01	20.73	0.018	<0.001	12.50
1606448	Drill Core	11.40	<0.005	<2	<0.001	0.005	<0.01	<0.01	<0.001	<0.001	0.02	3.16	<0.01	0.003	<0.001	<0.001	<0.01	1.41	0.072	0.002	0.51

This report supersedes all previous preliminary and final reports with this file number dated prior to the date on this certificate. Signature indicates final approval; preliminary reports are unsigned and should be used for reference only.

AcmeLabs™
A Bureau Veritas Group Company
www.acmelab.com
Acme Analytical Laboratories (Vancouver) Ltd.
PHONE (604) 253-3158

Client: **Ocean Park Ventures**
303 - 750 West Pender Street
Vancouver BC V6C 2T7 CANADA

Project: Jesse Creek
Report Date: February 05, 2013

CERTIFICATE OF ANALYSIS VAN13000214A.1

	Method	7AR	7AR	7AR	7AR	7AR	7AR
	Analyte	Al	Na	K	W	Hg	S
	Unit	%	%	%	%	%	%
	MDL	0.01	0.01	0.01	0.001	0.001	0.05
1606430	Rock Pulp	1.00	0.09	0.23	0.002	<0.001	0.97
1606431	Drill Core	1.80	0.07	0.13	<0.001	<0.001	0.99
1606432	Drill Core	1.52	0.12	0.16	<0.001	<0.001	0.18
1606433	Drill Core	1.32	0.09	0.14	<0.001	<0.001	<0.05
1606434	Drill Core	2.16	0.22	0.21	<0.001	<0.001	0.58
1606435	Drill Core	1.92	0.13	0.15	<0.001	<0.001	0.67
1606436	Drill Core	1.56	0.11	0.16	<0.001	<0.001	0.53
1606437	Drill Core	0.90	0.05	0.14	<0.001	<0.001	1.15
1606438	Drill Core	1.10	0.08	0.13	<0.001	<0.001	<0.05
1606439	Drill Core	1.39	0.08	0.17	<0.001	<0.001	0.10
1606440	Drill Core	1.49	0.06	0.39	<0.001	<0.001	0.07
1606441	Drill Core	1.51	0.10	0.14	<0.001	<0.001	<0.05
1606442	Drill Core	1.23	0.08	0.13	<0.001	<0.001	<0.05
1606443	Drill Core	1.37	0.05	0.26	<0.001	<0.001	<0.05
1606444	Drill Core	1.37	0.07	0.21	<0.001	<0.001	0.07
1606445	Drill Core	2.14	0.08	0.18	<0.001	<0.001	0.57
1606446	Drill Core	2.16	0.08	0.21	<0.001	<0.001	2.50
1606447	Rock	0.04	<0.01	0.02	<0.001	<0.001	<0.05
1606448	Drill Core	1.32	0.10	0.14	<0.001	<0.001	0.06

This report supersedes all previous preliminary and final reports with this file number dated prior to the date on this certificate. Signature indicates final approval; preliminary reports are unsigned and should be used for reference only.

AcmeLabs™
A Bureau Veritas Group Company
www.acmelab.com
Acme Analytical Laboratories (Vancouver) Ltd.
PHONE (604) 253-3158

Client: **Ocean Park Ventures**
303 - 750 West Pender Street
Vancouver BC V6C 2T7 CANADA

Project: Jesse Creek
Report Date: February 05, 2013

QUALITY CONTROL REPORT VAN13000214A.1

	Method	WGHT	G6	7AR	7AR	7AR	7AR	7AR	7AR	7AR	7AR	7AR	7AR	7AR	7AR	7AR	7AR	7AR	7AR	7AR	7AR
	Analyte	Wgt	Au	Ag	Mo	Cu	Pb	Zn	Ni	Co	Mn	Fe	As	Sr	Cd	Sb	Bi	Ca	P	Cr	Mg
	Unit	kg	ppm	gm/t	%	%	%	%	%	%	%	%	%	%	%	%	%	%	%	%	%
	MDL	0.01	0.005	2	0.001	0.001	0.01	0.01	0.001	0.001	0.01	0.01	0.01	0.001	0.001	0.001	0.01	0.01	0.001	0.001	0.01
Pulp Duplicates																					
REP 1606371	QC		0.013																		
1606377	Drill Core	11.41	0.010	<2	<0.001	0.002	<0.01	<0.01	<0.001	<0.001	0.03	3.66	<0.01	0.005	<0.001	<0.001	<0.01	1.61	0.065	0.002	1.07
REP 1606377	QC			<2	<0.001	0.002	<0.01	<0.01	<0.001	<0.001	0.03	3.63	<0.01	0.005	<0.001	<0.001	<0.01	1.60	0.064	0.002	1.06
REP 1606405	QC		0.009																		
1606412	Drill Core	10.76	<0.005	<2	<0.001	0.007	<0.01	<0.01	0.001	0.001	0.03	2.99	<0.01	0.001	<0.001	<0.001	<0.01	0.88	0.068	0.002	1.30
REP 1606412	QC			<2	<0.001	0.007	<0.01	<0.01	0.001	0.001	0.03	3.00	<0.01	0.001	<0.001	<0.001	<0.01	0.89	0.069	0.002	1.31
1606448	Drill Core	11.40	<0.005	<2	<0.001	0.005	<0.01	<0.01	<0.001	<0.001	0.02	3.16	<0.01	0.003	<0.001	<0.001	<0.01	1.41	0.072	0.002	0.51
REP 1606448	QC		<0.005	<2	<0.001	0.005	<0.01	<0.01	<0.001	<0.001	0.02	3.11	<0.01	0.003	<0.001	<0.001	<0.01	1.45	0.071	0.002	0.52
Core Reject Duplicates																					
1606371	Drill Core	11.83	0.007	<2	<0.001	0.003	<0.01	<0.01	<0.001	<0.001	0.04	3.39	<0.01	0.014	<0.001	<0.001	<0.01	2.44	0.067	0.002	0.79
DUP 1606371	QC		0.008	<2	<0.001	0.002	<0.01	<0.01	<0.001	<0.001	0.04	3.25	<0.01	0.012	<0.001	<0.001	<0.01	2.21	0.064	0.002	0.77
1606405	Drill Core	5.31	<0.005	<2	<0.001	<0.001	<0.01	<0.01	0.001	0.002	0.02	3.05	<0.01	0.001	<0.001	<0.001	<0.01	1.08	0.066	0.002	1.32
DUP 1606405	QC		<0.005	<2	<0.001	0.001	<0.01	<0.01	0.001	0.002	0.03	3.40	<0.01	0.001	<0.001	<0.001	<0.01	1.12	0.067	0.002	1.31
1606439	Drill Core	9.09	<0.005	<2	<0.001	0.002	<0.01	<0.01	0.001	0.001	0.04	3.33	<0.01	0.003	<0.001	<0.001	<0.01	1.72	0.072	0.002	0.97
DUP 1606439	QC		<0.005	<2	<0.001	0.002	<0.01	<0.01	0.001	0.001	0.04	3.31	<0.01	0.003	<0.001	<0.001	<0.01	1.74	0.070	0.002	0.97
Reference Materials																					
STD CDN-ME-14A	Standard			44	0.001	1.277	0.51	3.07	0.002	0.018	0.06	17.81	0.01	<0.001	0.009	0.004	<0.01	0.31	0.015	0.001	0.92
STD CDN-ME-9A	Standard			3	<0.001	0.664	<0.01	<0.01	0.962	0.017	0.07	11.81	<0.01	0.006	<0.001	0.006	<0.01	1.38	0.058	0.013	2.81
STD CDN-ME-14A	Standard			44	0.001	1.221	0.47	2.97	0.002	0.017	0.06	17.25	0.01	<0.001	0.009	0.002	<0.01	0.28	0.013	0.001	0.85
STD CDN-ME-9A	Standard			4	<0.001	0.645	<0.01	<0.01	0.894	0.016	0.06	11.69	<0.01	0.006	<0.001	<0.001	<0.01	1.28	0.061	0.013	2.79
STD CDN-ME-14A	Standard			45	0.002	1.243	0.49	3.02	0.002	0.018	0.06	17.27	<0.01	<0.001	0.009	0.003	<0.01	0.31	0.013	0.002	0.90
STD CDN-ME-9A	Standard			4	<0.001	0.663	<0.01	0.01	0.919	0.017	0.07	11.78	<0.01	0.006	<0.001	<0.001	<0.01	1.43	0.059	0.013	2.82
STD OXG99	Standard		0.969																		
STD OXG99	Standard		0.974																		
STD OXG99	Standard		0.945																		
STD OXG99	Standard		0.950																		
STD OXG99	Standard		0.947																		
STD OXK94	Standard		3.495																		

This report supersedes all previous preliminary and final reports with this file number dated prior to the date on this certificate. Signature indicates final approval; preliminary reports are unsigned and should be used for reference only.

AcmeLabs™
A Bureau Veritas Group Company
www.acmelab.com
Acme Analytical Laboratories (Vancouver) Ltd.
PHONE (604) 253-3158

Client: **Ocean Park Ventures**
303 - 750 West Pender Street
Vancouver BC V6C 2T7 CANADA

Project: Jesse Creek
Report Date: February 05, 2013

QUALITY CONTROL REPORT VAN13000214A.1

	Method	7AR	7AR	7AR	7AR	7AR	7AR
	Analyte	Al	Na	K	W	Hg	S
	Unit	%	%	%	%	%	%
	MDL	0.01	0.01	0.01	0.001	0.001	0.05
Pulp Duplicates							
REP 1606371	QC						
1606377	Drill Core	1.52	0.08	0.26	<0.001	<0.001	0.36
REP 1606377	QC	1.50	0.07	0.25	<0.001	<0.001	0.36
REP 1606405	QC						
1606412	Drill Core	1.43	0.06	0.24	<0.001	<0.001	1.18
REP 1606412	QC	1.43	0.06	0.24	<0.001	<0.001	1.18
1606448	Drill Core	1.32	0.10	0.14	<0.001	<0.001	0.06
REP 1606448	QC	1.31	0.09	0.13	<0.001	<0.001	0.06
Core Reject Duplicates							
1606371	Drill Core	1.30	0.05	0.17	<0.001	<0.001	0.11
DUP 1606371	QC	1.24	0.05	0.16	<0.001	<0.001	0.09
1606405	Drill Core	1.20	0.09	0.11	<0.001	<0.001	2.41
DUP 1606405	QC	1.23	0.11	0.12	<0.001	<0.001	2.65
1606439	Drill Core	1.39	0.08	0.17	<0.001	<0.001	0.10
DUP 1606439	QC	1.37	0.08	0.17	<0.001	<0.001	0.09
Reference Materials							
STD CDN-ME-14A	Standard	1.21	0.03	0.37	0.002	0.001	16.67
STD CDN-ME-9A	Standard	2.25	0.32	0.18	<0.001	<0.001	3.27
STD CDN-ME-14A	Standard	1.07	0.03	0.34	<0.001	<0.001	16.33
STD CDN-ME-9A	Standard	2.05	0.30	0.19	<0.001	<0.001	3.42
STD CDN-ME-14A	Standard	1.08	0.02	0.36	<0.001	<0.001	16.82
STD CDN-ME-9A	Standard	2.17	0.31	0.19	<0.001	<0.001	3.41
STD OXG99	Standard						
STD OXG99	Standard						
STD OXG99	Standard						
STD OXG99	Standard						
STD OXG99	Standard						
STD OXK94	Standard						

This report supersedes all previous preliminary and final reports with this file number dated prior to the date on this certificate. Signature indicates final approval; preliminary reports are unsigned and should be used for reference only.

AcmeLabs™
A Bureau Veritas Group Company
www.acmelab.com
Acme Analytical Laboratories (Vancouver) Ltd.
PHONE (604) 253-3158

Client: **Ocean Park Ventures**
303 - 750 West Pender Street
Vancouver BC V6C 2T7 CANADA

Project: Jesse Creek
Report Date: February 05, 2013

QUALITY CONTROL REPORT VAN13000214A.1

		WGHT	G6	7AR	7AR	7AR	7AR	7AR	7AR	7AR	7AR	7AR	7AR	7AR	7AR	7AR	7AR	7AR	7AR	7AR	7AR
		Wgt	Au	Ag	Mo	Cu	Pb	Zn	Ni	Co	Mn	Fe	As	Sr	Cd	Sb	Bi	Ca	P	Cr	Mg
		kg	ppm	gm/t	%	%	%	%	%	%	%	%	%	%	%	%	%	%	%	%	%
		0.01	0.005	2	0.001	0.001	0.01	0.01	0.001	0.001	0.01	0.01	0.01	0.001	0.001	0.001	0.01	0.01	0.001	0.001	0.01
STD OXK94	Standard		3.630																		
STD OXK94	Standard		3.792																		
STD OXK94	Standard		3.734																		
STD OXK94	Standard		3.545																		
STD OXK94	Standard		3.643																		
STD CDN-ME-14A Expected				42		1.221	0.495	3.1	0.002	0.0174	0.06	17.56	0.01		0.009		0.01	0.305	0.013	0.002	0.8835
STD CDN-ME-9A Expected						0.654		0.01	0.912	0.017	0.067	11.7		0.0063				1.4	0.059	0.014	2.82
STD OXK94 Expected			3.562																		
STD OXG99 Expected			0.932																		
BLK	Blank		0.008																		
BLK	Blank		<0.005																		
BLK	Blank		<0.005																		
BLK	Blank		<0.005																		
BLK	Blank		<0.005																		
BLK	Blank			<2	<0.001	<0.001	<0.01	<0.01	<0.001	<0.001	<0.01	<0.01	<0.01	<0.001	<0.001	<0.001	<0.01	<0.01	<0.001	<0.001	<0.01
BLK	Blank			<2	<0.001	<0.001	<0.01	<0.01	<0.001	<0.001	<0.01	<0.01	<0.01	<0.001	<0.001	<0.001	<0.01	<0.01	<0.001	<0.001	<0.01
BLK	Blank		<0.005																		
BLK	Blank		<0.005																		
BLK	Blank		<0.005																		
BLK	Blank		<0.005																		
BLK	Blank			<2	<0.001	<0.001	<0.01	<0.01	<0.001	<0.001	<0.01	<0.01	<0.01	<0.001	<0.001	<0.001	<0.01	<0.01	<0.001	<0.001	<0.01
BLK	Blank		<0.005																		
BLK	Blank		<0.005																		
Prep Wash																					
G1	Prep Blank		0.005	<2	<0.001	<0.001	<0.01	<0.01	<0.001	<0.001	0.05	1.93	<0.01	0.006	<0.001	<0.001	<0.01	0.46	0.075	<0.001	0.52
G1	Prep Blank		0.008	<2	<0.001	<0.001	<0.01	<0.01	<0.001	<0.001	0.06	2.01	<0.01	0.007	<0.001	<0.001	<0.01	0.49	0.079	<0.001	0.53

This report supersedes all previous preliminary and final reports with this file number dated prior to the date on this certificate. Signature indicates final approval; preliminary reports are unsigned and should be used for reference only.

AcmeLabs™
A Bureau Veritas Group Company
www.acmelab.com
Acme Analytical Laboratories (Vancouver) Ltd.
PHONE (604) 253-3158

Client: **Ocean Park Ventures**
303 - 750 West Pender Street
Vancouver BC V6C 2T7 CANADA

Project: Jesse Creek
Report Date: February 05, 2013

QUALITY CONTROL REPORT VAN13000214A.1

		7AR Al % 0.01	7AR Na % 0.01	7AR K % 0.01	7AR W % 0.001	7AR Hg % 0.001	7AR S % 0.05
STD OXK94	Standard						
STD OXK94	Standard						
STD OXK94	Standard						
STD OXK94	Standard						
STD OXK94	Standard						
STD CDN-ME-14A Expected		1.09	0.032	0.35			16.75
STD CDN-ME-9A Expected		2.2	0.32	0.19			3.46
STD OXK94 Expected							
STD OXG99 Expected							
BLK	Blank						
BLK	Blank						
BLK	Blank						
BLK	Blank						
BLK	Blank						
BLK	Blank	<0.01	<0.01	<0.01	<0.001	<0.001	<0.05
BLK	Blank	<0.01	<0.01	<0.01	<0.001	<0.001	<0.05
BLK	Blank						
BLK	Blank						
BLK	Blank						
BLK	Blank						
BLK	Blank	<0.01	<0.01	<0.01	<0.001	<0.001	<0.05
BLK	Blank						
BLK	Blank						
Prep Wash							
G1	Prep Blank	0.95	0.10	0.49	<0.001	<0.001	<0.05
G1	Prep Blank	1.02	0.12	0.53	<0.001	<0.001	<0.05

This report supersedes all previous preliminary and final reports with this file number dated prior to the date on this certificate. Signature indicates final approval; preliminary reports are unsigned and should be used for reference only.

APPENDIX 4 – CERTIFICATE OF ANALYSIS (WCM MINERALS)

CERTIFICATE OF ANALYSIS

***WCM* Minerals**

CU 127

Copper, Molybdenum, Silver Reference Material

LAB	LAB 1	LAB 1	LAB 1	LAB 2	LAB 2	LAB 2	LAB 3	LAB 3	LAB 3
No.	**Cu %**	**Mo %**	**Ag g/t**	**Cu %**	**Mo %**	**Ag g/t**	**Cu %**	**Mo %**	**Ag g/t**
1	0.51	0.022	17	0.479	0.023	17	0.512	0.023	16.0
2	0.51	0.021	16	0.496	0.023	16	0.512	0.022	16.8
3	0.51	0.022	16	0.497	0.023	17	0.519	0.022	16.5
4	0.51	0.021	17	0.500	0.023	16	0.515	0.022	16.5
Aver.	0.510	0.022	16.500	0.493	0.023	16.500	0.515	0.022	16.450
St Dev.	0	0.000577	0.57735	0.009487	0	0.57735	0.003317	0.0005	0.331662
Aver. T.	0.506	0.022	16.483						
St Dev.	0.011003	0.000754	0.460895						
Rec.	**Cu %**	**Mo %**	**Ag g/t**						
Value	**0.51**	**0.022**	**16**						

Country of Origin - Canada

Legal Notice:
WCM Sales Ltd. (***WCM* Minerals**) has prepared and analyzed the reference materials using qualified analytical laboratories and generally accepted assay procedures. WCM Sales Ltd. accepts liability only for the cost of the standards purchased. The purchaser, with the receipt of the product, releases WCM Sales Ltd. from all liabilities related to the use of the reference materials and information.

Lloyd Twaites Glen Armanini
Registered Assayers, Province of British Columbia

WCM Sales Ltd., 7729 Patterson Avenue, Burnaby, BC, Canada, V5J 3P4
Phone: 604-437-0280
E-mail: WCMminerals@telus.net Web-site: www.WCMminerals.ca

CERTIFICATE OF ANALYSIS
***WCM* Minerals**
CU 194

Copper, Molybdenum, Silver, Gold Reference Material

LAB	LAB 1	LAB 1	LAB 1	LAB 1	LAB 2	LAB 2	LAB 2	LAB 2	LAB 3	LAB 3	LAB 3	LAB 3
Replicate	**Cu %**	**Mo %**	**Ag g/t**	**Au g/t**	**Cu %**	**Mo %**	**Ag g/t**	**Au g/t**	**Cu %**	**Mo %**	**Ag g/t**	**Au g/t**
1	1.111	0.047	7	0.826	1.114	0.048	7	0.841	1.098	0.046	7	0.823
2	1.103	0.048	6	0.790	1.102	0.049	8	0.850	1.102	0.046	8	0.793
3	1.084	0.046	8	0.819	1.089	0.048	7	0.893	1.114	0.046	8	0.889
4	1.138	0.047	7	0.860	1.105	0.048	8	0.885	1.122	0.046	6	0.850
5	1.127	0.046	7	0.825	1.092	0.049	8	0.840	1.126	0.046	8	0.875
6	1.106	0.047	7	0.816	1.087	0.048	7	0.873	1.130	0.046	7	0.834
Average	1.112	0.0468	7.0000	0.8227	1.098	0.0483	7.500	0.8637	1.115	0.0460	7.333	0.8440
Std Dev.	0.0190	0.0008	0.6325	0.0225	0.0106	0.0005	0.5477	0.0231	0.0131	0.0000	0.8165	0.0351
Average T	1.091	0.0472	7.1	0.8487								
Std Dev.	0.0318	0.0009	0.5352	0.0393								
Recommended	**Cu %**	**Mo %**	**Ag g/t**	**Au g/t**								
Value	**1.09**	**0.047**	**7**	**0.85**								

Country of Origin - Canada

Legal Notice:
WCM Sales Ltd. (***WCM* Minerals**) has prepared and analyzed the reference materials using qualified analytical laboratories and generally accepted assay procedures. WCM Sales Ltd. accepts liability only for the cost of the standards purchased. The purchaser, with the receipt of the product, releases WCM Sales Ltd. from all liabilities related to the use of the reference materials and information.

Lloyd Twaites Glen Armanini
Registered Assayers, Province of British Columbia

WCM Sales Ltd., 7729 Patterson Avenue, Burnaby, BC, Canada V5J 3P4
Phone: 604-437-0280
E-mail: WCMminerals@telus.net Web-site: www.WCMminerals.ca

CERTIFICATE OF ANALYSIS
***WCM* Minerals**
CU 194

Copper, Molybdenum, Silver, Gold Reference Material

LAB	LAB 4	LAB 4	LAB 4	LAB 4	LAB 5	LAB 5	LAB 5	LAB 5	LAB 6	LAB 6	LAB 6	LAB 6
Replicate	**Cu %**	**Mo %**	**Ag g/t**	**Au g/t**	**Cu %**	**Mo %**	**Ag g/t**	**Au g/t**	**Cu %**	**Mo %**	**Ag g/t**	**Au g/t**
1	1.0735	0.0480	7.1	0.82	1.110	0.0469	7.500	0.989	1.033	0.047	6.6	0.801
2	0.9595	0.0476	6.7	0.84	1.110	0.0463	7.500	0.823	1.070	0.049	6.6	0.832
3	1.0777	0.0471	6.8	0.83	1.080	0.0464	7.500	0.884	1.081	0.047	6.8	0.795
4	1.0734	0.0475	7.1	0.86	1.090	0.0472	7.000	0.806	1.074	0.048	7.1	0.915
5	1.0851	0.0463	6.9	0.84	1.113	0.0479	7.500	0.851	1.085	0.048	6.7	0.876
6	1.0531	0.0475	6.7	0.86	1.090	0.0479	7.000	0.884	1.064	0.047	6.9	0.864
Average	1.054	0.0473	6.883	0.8417	1.099	0.0471	7.333	0.8728	1.068	0.0477	6.783	0.8472
Std Dev.	0.0474	0.0006	0.1835	0.0160	0.0139	0.0007	0.2582	0.0651	0.0186	0.0008	0.1941	0.0465
Recommended	**Cu %**	**Mo %**	**Ag g/t**	**Au g/t**								
Value	**1.09**	**0.047**	**7**	**0.85**								

Country of Origin - Canada

Legal Notice:
WCM Sales Ltd. (***WCM* Minerals**) has prepared and analyzed the reference materials using qualified analytical laboratories and generally accepted assay procedures. WCM Sales Ltd. accepts liability only for the cost of the standards purchased. The purchaser, with the receipt of the product, releases WCM Sales Ltd. from all liabilities related to the use of the reference materials and information.

Lloyd Twaites Glen Armanini
Registered Assayers, Province of British Columbia

WCM Sales Ltd., 7729 Patterson Avenue, Burnaby, BC, Canada V5J 3P4
Phone: 604-437-0280
E-mail: WCMminerals@telus.net Web-site: www.WCMminerals.ca

APPENDIX 5 – 2012 COMPILED ASSAYS

5.1 – DRILL CORE

HoleID	From	To	SampleNo	Au_ppm	Mo_%	Cu_%	Pb_%	Zn_%	Ag_gm/t	Ni_%	Co_%	Mn_%	Fe_%	As_%	Sr_%	Cd_%	Sb_%	Bi_%	Ca_%	P_%	Cr_%	Mg_%	Al_%	Na_%	K_%	W_%	Hg_%	S_%
JC-2012-001	12.58	13.01	1604651	-	-	0.007	-	0.01	-	0.004	0.003	0.14	5.76	-	0.004	-	-	-	2.69	0.064	0.006	2.85	2.92	0.03	0.14	-	-	0.66
JC-2012-001	52.77	53.43	1604652	-	-	0.011	-	0.01	-	-	0.002	0.14	6.52	-	0.005	-	-	-	1.88	0.142	-	1.99	2.31	0.08	0.10	-	-	0.72
JC-2012-001	65.97	67.03	1604653	-	-	0.006	-	0.01	-	-	0.002	0.12	5.71	-	0.005	-	-	-	1.29	0.074	-	2.33	2.46	0.07	0.05	-	-	0.79
JC-2012-001B	41.07	42.07	1604654	-	-	-	-	-	-	-	-	0.02	2.82	-	0.002	-	-	-	0.46	0.049	-	0.25	0.57	0.04	0.25	-	-	2.68
JC-2012-001B	49.47	50.45	1604655	0.008	-	-	-	-	-	-	-	0.03	2.50	-	-	-	-	-	0.50	0.054	-	0.29	0.66	0.03	0.25	-	-	1.72
JC-2012-001B	64.7	66.4	1604656	-	-	-	-	-	-	-	-	0.05	2.28	-	-	-	-	-	1.45	0.062	-	0.42	0.79	0.05	0.22	-	-	0.65
JC-2012-001B	74.9	75.95	1604657	-	-	-	-	-	-	-	-	0.06	3.05	-	0.002	-	-	-	3.09	0.043	-	0.17	1.21	-	0.21	-	-	1.34
JC-2012-001B	75.95	77.12	1604658	**0.012**	-	0.001	-	-	-	-	-	0.02	3.03	-	0.001	-	-	-	0.87	0.038	-	0.05	0.51	-	0.32	-	-	3.22
JC-2012-001B	188.32	189.76	1604660	-	-	-	-	-	-	-	-	0.04	4.10	-	0.002	-	**0.002**	-	1.23	0.056	-	0.25	0.62	0.04	0.34	-	-	3.78
JC-2012-001B	189.76	190.8	1604661	-	-	-	-	-	-	-	-	0.06	3.15	-	0.003	-	-	-	2.11	0.062	-	0.34	0.79	0.04	0.35	-	-	2.10
JC-2012-001B	190.8	191.64	1604662	-	-	-	-	-	-	-	-	0.06	3.23	-	0.004	-	-	-	1.69	0.062	-	0.34	0.80	0.05	0.30	-	-	2.34
JC-2012-001B	202.08	203	1604663	-	-	-	-	-	-	-	-	0.02	4.59	-	0.002	-	-	-	0.62	0.141	-	0.31	0.75	0.02	0.35	-	-	4.63
JC-2012-001B	203	204.06	1604664	-	-	-	-	-	-	-	-	0.02	4.88	-	0.002	-	-	-	0.55	0.146	-	0.21	0.66	0.03	0.36	-	-	4.99
JC-2012-001B	209.87	211	1604666	0.005	**0.002**	0.002	-	-	-	0.001	0.001	0.15	4.90	-	0.004	-	-	-	2.33	0.093	0.003	1.70	1.40	0.10	0.01	-	-	2.94
JC-2012-001B	216.07	217.19	1604667	-	0.001	0.002	-	0.02	-	-	-	0.15	3.96	-	0.010	-	-	-	3.73	0.091	-	1.69	1.43	0.08	0.01	-	-	1.39
JC-2012-001B	225.55	226.75	1604668	-	-	0.004	-	0.01	-	-	-	0.12	3.68	-	0.006	-	-	-	4.04	0.100	0.002	1.03	0.90	0.09	0.01	-	-	1.48
JC-2012-001B	235.29	236.18	1604669	-	0.001	0.003	-	-	-	0.002	-	0.11	2.62	-	0.010	-	-	-	4.68	0.085	0.003	0.75	1.25	0.03	0.09	-	-	0.98
JC-2012-001B	250.03	251.3	1604671	-	-	0.007	-	-	-	-	-	0.10	3.16	-	0.008	-	-	-	4.02	0.082	0.002	1.13	1.65	0.02	0.11	-	-	0.23
JC-2012-001B	266.93	268	1604672	-	-	0.019	-	-	-	-	0.002	0.12	6.14	-	0.006	-	-	-	2.45	0.095	0.002	1.94	2.16	0.13	0.11	-	-	0.46
JC-2012-001B	279.58	280.6	1604673	-	-	0.003	-	0.01	-	-	0.002	0.10	5.32	-	0.006	-	-	-	1.64	0.072	-	1.97	2.03	0.10	0.06	-	-	0.55
JC-2012-001B	303.14	304.93	1606289	**0.023**	-	0.013	-	-	3	-	-	0.09	5.99	-	0.010	-	-	-	2.16	0.119	-	1.50	1.70	0.10	0.07	-	-	0.16
JC-2012-001B	435.06	438.11	1606290	-	-	-	-	-	-	-	-	0.08	2.51	-	0.003	-	-	-	1.25	0.061	-	0.70	1.13	0.06	0.14	-	-	0.81
JC-2012-001B	438.11	441.16	1606291	0.007	-	-	-	0.01	-	-	-	0.12	4.07	-	0.003	-	-	-	2.19	0.162	-	1.07	1.43	0.05	0.15	-	-	2.08
JC-2012-001B	441.16	444.21	1606292	0.006	-	-	-	-	-	-	-	0.11	4.00	-	0.003	-	-	-	2.84	0.146	-	0.97	1.34	0.04	0.21	-	-	2.24
JC-2012-002	5.29	6.25	1607501	-	-	0.001	-	-	-	-	-	0.04	2.05	-	0.002	-	-	-	1.94	0.083	-	0.77	1.17	0.05	0.23	-	-	0.38
JC-2012-002	6.25	8.99	1607502	-	-	0.009	-	-	-	-	-	0.04	3.02	-	0.002	-	-	-	1.29	0.072	-	0.90	1.35	0.05	0.33	-	-	1.65
JC-2012-002	8.99	12.19	1607503	-	-	0.003	-	-	-	-	-	0.04	2.18	-	0.002	-	-	-	1.43	0.072	-	0.79	1.16	0.05	0.21	-	-	1.33
JC-2012-002	12.19	14.82	1607505	-	-	0.007	-	-	-	-	-	0.04	2.17	-	0.001	-	-	-	2.60	0.081	-	0.39	0.90	0.04	0.33	-	-	1.32
JC-2012-002	14.82	16.82	1607506	-	-	0.009	-	-	-	-	0.001	0.04	2.05	-	0.002	-	-	-	2.87	0.074	-	0.31	0.76	0.03	0.30	-	-	1.54
JC-2012-002	16.82	21.04	1607507	-	-	0.013	-	-	-	-	-	0.06	1.81	-	0.002	-	-	-	2.97	0.071	-	0.71	1.01	0.06	0.20	-	-	0.80
JC-2012-002	21.04	27.43	1607508	-	-	0.008	-	0.01	-	-	-	0.05	1.34	-	0.002	-	-	-	2.96	0.062	-	0.36	0.80	0.04	0.22	-	-	0.59
JC-2012-002	27.43	29.74	1607509	-	-	-	-	-	-	-	-	0.03	0.78	-	0.004	-	-	-	1.78	0.057	-	0.33	0.95	0.03	0.20	-	-	-
JC-2012-002	29.74	30.79	1607510	-	**0.006**	0.010	-	-	-	-	-	0.04	1.05	-	0.005	-	-	-	3.00	0.063	-	0.40	0.94	0.03	0.17	-	-	0.32
JC-2012-002	30.79	32.83	1607511	-	**0.002**	0.026	-	-	-	0.001	0.001	0.04	2.00	-	0.005	-	-	-	2.30	0.066	-	0.57	1.17	0.04	0.19	-	-	0.78
JC-2012-002	32.83	33.85	1607513	-	-	0.011	-	-	-	-	-	0.03	3.02	-	0.004	-	-	-	1.30	0.071	-	1.03	1.59	0.04	0.25	-	-	1.82
JC-2012-002	33.85	35.85	1607514	-	-	0.004	-	-	-	-	-	0.03	2.87	-	0.006	-	-	-	1.41	0.081	-	1.22	1.97	0.04	0.22	-	-	1.88
JC-2012-002	35.85	36.44	1607515	-	-	0.006	-	-	-	0.001	0.001	0.03	3.11	-	0.006	-	-	-	1.87	0.080	0.002	0.82	1.58	0.03	0.19	-	-	1.14
JC-2012-002	36.44	37.38	1607516	-	-	0.002	-	-	-	0.002	-	0.03	3.22	-	0.004	-	-	-	1.32	0.060	0.002	1.20	1.60	0.05	0.18	-	-	0.34
JC-2012-002	37.38	39.62	1607517	-	-	0.003	-	-	-	0.002	0.002	0.03	5.10	-	0.010	-	-	-	1.48	0.079	0.001	1.75	2.20	0.05	0.39	-	-	0.67
JC-2012-002	39.62	40.08	1607519	-	-	0.005	-	-	-	0.001	0.002	0.03	4.24	-	0.005	-	-	-	1.10	0.072	0.002	1.46	1.90	0.04	0.33	-	-	0.94
JC-2012-002	40.08	40.87	1607520	-	-	0.002	-	-	-	-	-	0.03	2.03	-	0.010	-	-	-	1.53	0.030	0.001	0.63	1.11	0.04	0.20	-	-	0.54
JC-2012-002	40.87	43.62	1607521	-	-	0.003	-	-	-	0.001	-	0.03	4.06	-	0.006	-	-	-	1.35	0.075	0.002	1.14	1.81	0.05	0.25	-	-	0.30
JC-2012-002	43.62	46.17	1607522	-	0.001	0.002	-	-	-	0.001	-	0.03	3.34	-	0.004	-	-	-	1.52	0.072	0.002	1.18	1.85	0.04	0.23	-	-	0.62
JC-2012-002	46.17	47.71	1607524	-	-	0.001	-	-	-	-	-	0.04	3.09	-	0.004	-	-	-	2.88	0.073	0.002	0.78	1.55	0.03	0.21	-	-	0.54
JC-2012-002	47.71	49.27	1607525	-	**0.002**	0.007	-	-	-	-	-	0.06	1.99	-	0.005	-	-	-	7.18	0.066	0.001	0.50	1.46	0.02	0.16	-	-	0.52
JC-2012-002	49.27	50.75	1607526	-	-	0.001	-	-	-	-	0.002	0.03	2.40	-	0.004	-	-	-	3.83	0.077	-	0.42	1.34	0.03	0.16	-	-	1.53
JC-2012-002	50.75	53.31	1607527	-	-	0.003	-	-	-	-	0.002	0.03	2.68	-	0.004	-	-	-	2.74	0.074	0.001	0.84	1.64	0.05	0.18	-	-	1.16
JC-2012-002	53.31	54.66	1607528	-	-	0.002	-	-	-	0.001	0.002	0.04	3.02	-	0.003	-	-	-	2.85	0.069	0.002	1.02	1.77	0.04	0.20	-	-	0.49
JC-2012-002	54.66	56.06	1607529	-	-	0.005	-	-	-	0.001	0.001	0.04	3.40	-	0.005	-	-	-	2.04	0.074	0.002	0.83	1.52	0.07	0.17	-	-	0.19
JC-2012-002	56.06	57.91	1607530	-	-	0.005	-	-	-	0.002	0.002	0.05	3.35	-	0.005	-	-	-	2.44	0.067	0.002	0.91	1.63	0.06	0.19	-	-	0.63
JC-2012-002	57.91	59.45	1607531	-	-	0.002	-	-	-	0.001	-	0.04	3.20	-	0.006	-	-	-	1.64	0.073	0.002	0.73	1.33	0.07	0.14	-	-	0.20
JC-2012-002	59.45	60.96	1607533	-	-	0.002	-	-	-	-	-	0.04	2.91	-	0.009	-	-	-	1.99	0.070	0.002	0.69	1.32	0.07	0.14	-	-	0.15
JC-2012-002	60.96	63.02	1607534	-	-	-	-	-	-	-	-	0.05	3.02	-	0.013	-	-	-	2.47	0.072	0.002	0.75	1.28	0.07	0.13	-	-	-
JC-2012-002	63.02	64.81	1607535	-	**0.002**	0.003	-	-	-	-	-	0.04	2.94	-	0.010	-	-	-	1.98	0.069	0.002	0.80	1.40	0.07	0.12	-	-	0.13
JC-2012-002	64.81	67.06	1607536	**0.014**	**0.002**	0.003	-	-	-	-	-	0.05	2.81	-	0.008	-	-	-	2.40	0.073	0.002	0.81	1.51	0.06	0.11	-	-	0.15
JC-2012-002	67.06	68.39	1607537	-	**0.002**	0.003	-	-	-	-	-	0.03	2.53	-	0.004	-	-	-	1.53	0.077	0.003	0.59	1.19	0.08	0.13	-	-	0.11
JC-2012-002	68.39	70.51	1607538	-	**0.002**	0.002	-	-	-	-	-	0.04	2.65	-	0.006	-	-	-	2.04	0.070	0.002	0.61	1.16	0.08	0.13	-	-	0.13
JC-2012-002	70.51	72.33	1607540	-	0.001	-	-	-	-	-	-	0.03	2.47	-	0.004	-	-	-	1.27	0.067	0.002	0.49	0.96	0.09	0.11	-	-	0.07

HoleID	From	To	SampleNo	Au_ppm	Mo_%	Cu_%	Pb_%	Zn_%	Ag_gm/t	Ni_%	Co_%	Mn_%	Fe_%	As_%	Sr_%	Cd_%	Sb_%	Bi_%	Ca_%	P_%	Cr_%	Mg_%	Al_%	Na_%	K_%	W_%	Hg_%	S_%
JC-2012-002	72.33	73.72	1607541	**0.011**	-	0.001	-	-	-	-	-	0.03	2.71	-	0.005	-	-	-	1.64	0.074	0.002	0.41	0.97	0.09	0.10	-	-	0.08
JC-2012-002	73.72	74.72	1607542	-	-	0.003	-	-	-	-	0.001	0.05	2.75	-	0.005	-	-	-	2.84	0.070	0.002	0.70	0.99	0.08	0.11	-	-	0.22
JC-2012-002	74.72	76.61	1607543	-	-	0.004	-	-	-	-	-	0.04	2.44	-	0.006	-	-	-	2.19	0.078	0.002	0.62	1.41	0.10	0.12	-	-	0.17
JC-2012-002	76.61	78.57	1607544	-	**0.002**	0.002	-	-	-	-	-	0.03	2.42	-	0.005	-	-	-	1.98	0.069	0.002	0.55	1.37	0.12	0.15	-	-	0.21
JC-2012-002	78.57	79.79	1607545	-	0.001	0.002	-	-	-	-	-	0.03	2.42	-	0.004	-	-	-	1.41	0.071	0.002	0.52	1.13	0.08	0.10	-	0.001	0.22
JC-2012-002	79.79	82.3	1607546	-	-	-	0.01	-	-	-	-	0.04	2.47	-	0.003	-	-	-	1.15	0.069	0.002	0.44	1.35	0.09	0.14	-	-	0.13
JC-2012-002	82.3	83.8	1607547	-	**0.002**	-	-	-	-	-	-	0.06	3.04	-	0.004	-	-	-	1.26	0.070	0.002	0.48	1.47	0.08	0.12	-	-	0.18
JC-2012-002	83.8	85.65	1607548	-	-	0.002	-	-	-	0.001	0.002	0.06	3.48	-	0.004	-	-	-	1.05	0.070	0.002	0.59	1.60	0.09	0.14	-	-	0.60
JC-2012-002	85.65	87.2	1607550	-	-	0.002	-	-	-	-	-	0.03	2.68	-	0.003	-	-	-	1.13	0.068	0.002	0.35	1.20	0.10	0.11	-	-	0.21
JC-2012-002	87.2	89.63	1607551	0.006	-	0.002	-	-	-	-	-	0.03	2.48	-	0.003	-	**0.001**	-	1.04	0.067	0.002	0.37	1.14	0.08	0.11	-	-	0.18
JC-2012-002	89.63	91.44	1607552	-	-	0.002	-	-	-	0.001	0.002	0.04	3.44	-	0.004	-	-	-	1.29	0.065	0.002	0.61	1.66	0.09	0.16	-	-	0.54
JC-2012-002	91.44	93	1607553	-	-	0.004	-	-	-	-	-	0.04	3.27	-	0.004	-	-	-	1.02	0.068	0.002	0.63	1.35	0.07	0.12	-	-	0.51
JC-2012-002	93	94.77	1607555	-	-	0.005	-	-	-	-	0.002	0.03	2.91	-	0.003	-	-	-	1.33	0.074	0.002	0.43	1.32	0.09	0.15	-	-	0.42
JC-2012-002	94.77	96.71	1607556	-	-	0.003	-	-	-	-	-	0.03	2.71	-	0.003	-	-	-	1.61	0.070	0.002	0.56	1.30	0.08	0.13	-	-	0.32
JC-2012-002	96.71	98.08	1607557	-	-	-	-	-	-	-	-	0.03	2.79	-	0.004	-	-	-	1.54	0.066	0.002	0.60	1.29	0.09	0.15	-	-	0.22
JC-2012-002	98.08	99.93	1607558	-	-	-	-	-	-	-	-	0.03	2.80	-	0.005	-	-	-	1.96	0.069	0.002	0.64	1.61	0.11	0.16	-	-	0.22
JC-2012-002	99.93	101.59	1607559	-	-	-	-	-	-	-	-	0.03	2.82	-	0.004	-	-	-	1.58	0.068	0.002	0.46	1.45	0.11	0.14	-	-	0.08
JC-2012-002	101.59	103.72	1607561	-	-	-	-	-	-	-	-	0.03	2.91	-	0.005	-	-	-	1.83	0.073	0.002	0.55	1.58	0.12	0.16	-	-	0.25
JC-2012-002	103.72	106.33	1607562	-	-	0.001	-	-	-	-	-	0.03	2.73	-	0.003	-	-	-	1.40	0.064	0.002	0.49	1.32	0.09	0.13	-	-	0.36
JC-2012-002	106.33	106.79	1607563	-	-	0.002	-	-	-	-	0.002	0.04	2.30	-	0.003	-	-	-	3.48	0.036	-	0.51	1.50	0.08	0.11	-	-	0.94
JC-2012-002	106.79	107.93	1607564	-	-	-	-	-	-	-	-	0.03	3.69	-	0.004	-	-	-	1.84	0.081	-	0.95	1.76	0.12	0.20	-	-	0.16
JC-2012-002	107.93	109.73	1607565	-	-	0.003	-	-	-	0.002	0.002	0.04	4.16	-	0.004	-	-	-	1.59	0.079	0.001	1.75	2.28	0.08	0.18	-	-	0.64
JC-2012-002	109.73	110.77	1607566	-	-	0.003	-	-	-	0.001	0.002	0.04	3.79	-	0.003	-	**0.001**	-	1.33	0.076	0.001	2.03	2.36	0.07	0.16	-	-	0.42
JC-2012-002	110.77	112.54	1607567	-	-	0.003	-	-	-	0.001	0.002	0.04	3.95	-	0.004	-	-	-	1.59	0.071	0.001	1.96	2.27	0.07	0.22	-	-	0.66
JC-2012-002	112.54	113.5	1607569	-	-	0.004	-	-	-	0.002	0.002	0.04	3.71	-	0.003	-	-	-	1.27	0.075	0.001	1.62	2.05	0.08	0.18	-	-	0.60
JC-2012-002	113.5	114.81	1607570	-	-	0.002	-	-	-	0.002	0.001	0.04	4.01	-	0.006	-	-	-	1.55	0.078	0.001	1.82	2.37	0.11	0.18	-	-	0.34
JC-2012-002	114.81	116.36	1607571	-	**0.002**	0.004	-	-	-	0.002	0.002	0.04	4.09	-	0.003	-	-	-	1.54	0.084	0.001	1.83	2.47	0.10	0.18	-	-	0.70
JC-2012-002	116.36	117.41	1607573	-	0.001	0.006	-	-	-	0.002	0.002	0.04	3.43	-	0.003	-	-	-	2.11	0.081	-	1.40	2.32	0.11	0.21	-	-	0.48
JC-2012-002	117.41	118.81	1607574	-	-	0.010	-	0.07	-	0.003	0.005	0.07	4.57	-	0.003	-	-	-	1.81	0.081	0.001	2.04	2.66	0.11	0.13	-	-	2.11
JC-2012-002	118.81	119.91	1607575	-	**0.008**	0.004	-	-	-	0.002	0.001	0.02	2.64	-	0.003	-	-	-	0.98	0.068	0.002	1.02	1.61	0.09	0.23	-	-	0.50
JC-2012-002	119.91	122.25	1607576	-	**0.005**	0.002	-	-	-	0.001	-	0.02	2.17	-	0.003	-	-	-	1.21	0.071	0.002	0.67	1.43	0.11	0.16	-	-	0.17
JC-2012-002	122.25	123.81	1607578	-	0.001	0.002	-	-	-	0.001	0.001	0.04	2.00	-	0.004	-	-	-	2.51	0.074	0.002	0.68	1.75	0.08	0.15	-	-	0.50
JC-2012-002	123.81	125.18	1607579	-	-	0.004	-	-	-	-	-	0.02	2.03	-	0.003	-	-	-	1.46	0.072	0.002	0.49	1.40	0.11	0.19	-	-	0.52
JC-2012-002	125.18	126.88	1607580	-	**0.003**	0.004	-	-	-	-	-	0.03	1.96	-	0.003	-	-	-	1.38	0.074	0.002	0.42	1.32	0.13	0.19	-	-	0.42
JC-2012-002	126.88	128.14	1607581	-	-	0.002	-	-	-	-	-	0.03	1.95	-	0.003	-	-	-	1.36	0.070	0.002	0.39	1.13	0.10	0.17	-	-	0.12
JC-2012-002	128.14	129.29	1607582	-	-	0.002	-	-	-	0.001	-	0.05	3.22	-	0.004	-	-	-	1.34	0.073	0.002	0.64	1.50	0.14	0.26	-	-	0.23
JC-2012-002	129.29	131.06	1607584	-	-	0.006	-	-	-	0.001	0.001	0.05	3.34	-	0.005	-	-	-	1.69	0.067	0.002	1.03	1.84	0.09	0.24	-	-	0.65
JC-2012-002	131.06	132.29	1607585	-	-	0.007	-	-	-	0.001	0.001	0.05	3.49	-	0.003	-	-	-	1.63	0.066	0.002	1.16	1.94	0.08	0.25	-	-	1.00
JC-2012-002	132.29	134.11	1607586	-	-	0.002	-	-	-	0.001	-	0.04	3.35	-	0.003	-	-	-	1.38	0.070	0.002	1.06	1.86	0.10	0.28	-	-	0.36
JC-2012-002	134.11	135.55	1607587	-	-	0.003	-	-	-	0.001	-	0.05	3.65	-	0.004	-	-	-	1.52	0.070	0.002	1.09	1.88	0.13	0.21	-	-	0.38
JC-2012-002	135.55	137.16	1607588	-	-	0.003	-	-	-	0.001	0.001	0.04	3.55	-	0.004	-	-	-	1.91	0.072	0.002	0.90	1.81	0.11	0.17	-	-	0.45
JC-2012-002	137.16	138.66	1607590	-	-	0.002	-	-	-	0.001	0.001	0.04	3.32	-	0.004	-	-	-	1.59	0.072	0.002	0.82	1.72	0.11	0.16	-	-	0.31
JC-2012-002	138.66	140.92	1607591	-	-	0.003	-	-	-	0.001	0.001	0.06	3.75	-	0.005	-	-	-	1.74	0.069	0.002	0.99	1.82	0.12	0.20	-	-	0.55
JC-2012-002	140.92	142.9	1607592	-	-	0.007	-	0.05	-	0.001	0.002	0.08	3.55	-	0.004	-	-	-	1.58	0.069	0.002	1.18	1.98	0.10	0.21	-	-	1.14
JC-2012-002	142.9	144.54	1607593	-	-	0.038	-	-	-	0.001	0.002	0.06	3.31	-	0.005	-	-	-	1.90	0.067	0.002	1.26	2.09	0.10	0.23	-	-	0.87
JC-2012-002	144.54	146.3	1607595	-	-	0.003	-	-	-	0.001	-	0.04	3.71	-	0.003	-	-	-	1.19	0.070	0.002	1.00	1.74	0.12	0.22	-	-	0.09
JC-2012-002	146.3	147.76	1607596	-	-	-	-	-	-	0.001	0.001	0.03	3.72	-	0.004	-	-	-	1.37	0.070	0.002	0.93	1.65	0.12	0.22	-	-	0.48
JC-2012-002	147.76	149.35	1607597	-	-	-	-	-	-	0.001	0.001	0.03	3.95	-	0.003	-	-	-	1.28	0.069	0.002	0.92	1.53	0.12	0.29	-	-	0.90
JC-2012-002	149.35	150.36	1607598	-	-	0.004	-	-	-	0.001	-	0.03	3.13	-	0.002	-	-	-	1.01	0.073	0.002	1.23	1.53	0.08	0.19	-	-	0.64
JC-2012-002	150.36	151.36	1607599	-	-	-	-	-	-	0.001	0.001	0.02	2.45	-	0.002	-	-	-	0.87	0.061	0.002	0.90	1.24	0.12	0.17	-	-	2.08
JC-2012-002	151.36	153.09	1607600	-	-	-	-	-	-	0.001	0.001	0.03	2.89	-	0.002	-	-	-	1.10	0.058	0.002	1.23	1.58	0.11	0.21	-	-	2.24
JC-2012-002	153.09	154.56	1607601	-	-	-	-	-	-	0.001	0.001	0.03	3.10	-	0.003	-	-	-	0.94	0.044	0.002	1.20	1.62	0.09	0.29	-	-	2.85
JC-2012-002	154.56	156.28	1607602	-	-	-	-	-	-	0.002	0.002	0.02	3.58	-	0.002	-	-	-	0.70	0.050	0.001	0.85	1.19	0.09	0.19	-	-	3.68
JC-2012-002	156.28	158.6	1607604	-	-	-	-	-	-	0.002	0.002	0.03	3.75	-	0.002	-	-	-	0.91	0.050	0.002	1.23	1.63	0.08	0.20	-	0.001	3.33
JC-2012-002	158.6	159.76	1607605	-	-	-	-	-	-	0.002	0.002	0.02	3.58	-	0.004	-	-	-	1.23	0.042	0.002	1.20	1.84	0.09	0.34	-	0.001	2.98
JC-2012-002	159.76	161.54	1607606	-	-	-	-	-	-	0.002	0.002	0.02	3.37	-	0.003	-	-	-	1.00	0.048	0.001	0.95	1.39	0.08	0.21	-	0.001	3.08
JC-2012-002	161.54	163.21	1607607	-	-	-	-	-	-	0.002	0.002	0.03	3.65	-	0.003	-	-	-	0.89	0.055	0.002	0.97	1.35	0.07	0.22	-	-	3.45
JC-2012-002	163.21	164.72	1607608	-	-	0.001	-	-	-	0.001	-	0.03	2.34	-	0.004	-	-	-	1.36	0.052	0.002	0.97	1.52	0.08	0.22	-	-	1.94

HoleID	From	To	SampleNo	Au_ppm	Mo_%	Cu_%	Pb_%	Zn_%	Ag_gm/t	Ni_%	Co_%	Mn_%	Fe_%	As_%	Sr_%	Cd_%	Sb_%	Bi_%	Ca_%	P_%	Cr_%	Mg_%	Al_%	Na_%	K_%	W_%	Hg_%	S_%
JC-2012-002	164.72	166.37	1607609	0.009	-	-	-	-	-	0.001	0.002	0.03	3.39	-	0.003	-	-	-	1.14	0.051	0.002	1.02	1.34	0.08	0.21	-	-	3.13
JC-2012-002	166.37	167.2	1607610	-	-	-	-	-	-	0.001	0.001	0.03	2.67	-	0.003	-	-	-	0.89	0.061	0.002	1.43	1.73	0.09	0.29	-	0.002	2.02
JC-2012-002	167.2	168.72	1607612	-	-	-	-	-	-	0.002	0.002	0.03	4.22	-	0.003	-	-	-	1.09	0.049	0.002	1.23	1.60	0.07	0.28	-	-	4.00
JC-2012-002	168.72	170.69	1607613	-	-	-	-	-	-	0.001	-	0.03	2.38	-	0.003	-	-	-	1.43	0.057	0.002	1.26	1.58	0.09	0.24	-	-	1.85
JC-2012-002	170.69	172.24	1607614	-	-	-	-	-	-	0.001	0.001	0.02	2.72	-	0.004	-	-	-	1.16	0.045	0.001	1.14	1.61	0.07	0.21	-	-	2.44
JC-2012-002	172.24	173.74	1607615	**0.010**	-	-	-	-	-	0.001	0.002	0.03	3.39	-	0.004	-	-	-	1.93	0.057	0.001	1.06	1.59	0.09	0.23	-	-	3.06
JC-2012-002	173.74	175.45	1607616	0.005	-	-	-	-	-	0.001	0.002	0.03	2.82	-	0.003	-	-	-	1.09	0.057	0.002	1.18	1.48	0.08	0.24	-	-	2.33
JC-2012-002	175.45	177.15	1607618	-	-	-	-	-	-	0.001	0.002	0.03	3.43	-	0.003	-	-	-	1.58	0.061	0.002	1.10	1.43	0.08	0.24	-	-	3.06
JC-2012-002	177.15	178.63	1607619	-	-	-	-	-	-	0.001	-	0.02	2.66	-	0.003	-	-	-	1.27	0.063	0.002	0.95	1.51	0.11	0.23	-	-	2.23
JC-2012-002	178.63	179.83	1607620	-	-	-	-	-	-	0.001	-	0.02	2.30	-	0.003	-	-	-	0.92	0.063	0.002	1.24	1.68	0.09	0.27	-	-	1.69
JC-2012-002	179.83	181.34	1607621	-	-	-	-	-	-	0.002	0.002	0.02	3.96	-	0.003	-	-	-	1.06	0.062	0.002	1.21	1.66	0.10	0.25	-	-	3.38
JC-2012-002	181.34	182.88	1607622	-	-	-	-	-	-	0.002	0.003	0.02	3.54	-	0.003	-	-	-	1.14	0.061	0.001	0.96	1.45	0.09	0.18	-	0.001	3.30
JC-2012-002	182.88	184.3	1607623	-	-	-	-	-	-	0.001	-	0.01	2.10	-	0.002	-	-	-	0.46	0.058	0.002	1.19	1.43	0.08	0.18	-	0.001	1.50
JC-2012-002	184.3	186.5	1607624	0.005	-	-	-	-	-	0.001	0.001	0.02	2.75	-	0.003	-	-	-	1.00	0.058	0.001	1.10	1.59	0.09	0.19	-	-	2.34
JC-2012-002	186.5	187.93	1607625	-	-	0.003	-	-	-	0.001	0.001	0.02	2.70	-	0.002	-	-	-	1.11	0.054	0.002	1.05	1.48	0.10	0.16	-	0.001	2.21
JC-2012-002	187.93	189.59	1607626	-	-	-	-	-	-	0.002	0.002	0.02	3.91	-	0.002	-	-	-	1.34	0.060	0.002	1.11	1.48	0.08	0.16	-	-	3.46
JC-2012-002	189.59	190.83	1607627	-	-	-	-	-	-	0.001	0.001	0.01	2.59	-	0.003	-	-	-	1.11	0.061	0.002	1.35	1.83	0.10	0.27	-	-	2.04
JC-2012-002	190.83	192.53	1607629	-	-	0.004	-	-	-	-	0.002	0.02	3.17	-	0.003	-	-	-	1.16	0.059	0.001	1.06	1.44	0.09	0.14	-	-	2.86
JC-2012-002	192.53	194.37	1607630	-	-	0.013	-	-	-	0.001	0.002	0.02	3.04	-	0.003	-	-	-	1.49	0.058	0.002	1.09	1.45	0.10	0.19	-	-	2.59
JC-2012-002	194.37	196.19	1607631	-	-	0.006	-	-	-	0.002	0.003	0.01	3.83	-	0.002	-	-	-	1.04	0.063	0.002	1.03	1.38	0.09	0.17	-	-	3.61
JC-2012-002	196.19	198.12	1607632	-	-	-	-	-	-	0.001	0.002	0.02	3.16	-	0.002	-	-	-	1.04	0.062	0.002	1.12	1.41	0.09	0.25	-	0.001	2.76
JC-2012-002	198.12	200.16	1607633	-	-	-	-	-	-	0.002	0.002	0.02	3.66	-	0.002	-	-	-	0.91	0.058	0.002	1.05	1.38	0.09	0.21	-	-	3.25
JC-2012-002	200.16	201.56	1607635	-	-	-	-	-	-	0.002	0.002	0.02	3.32	-	0.002	-	-	-	1.00	0.055	0.001	1.00	1.37	0.09	0.20	-	-	2.94
JC-2012-002	201.56	202.99	1607636	-	-	-	-	-	-	0.001	0.002	0.02	3.33	-	0.002	-	-	-	0.79	0.058	0.001	0.91	1.30	0.08	0.25	-	-	3.11
JC-2012-002	202.99	204.66	1607637	-	-	-	-	-	-	-	0.002	0.02	2.76	-	0.002	-	-	-	0.85	0.060	0.001	0.96	1.25	0.07	0.21	-	-	2.47
JC-2012-002	204.66	205.81	1607639	-	-	-	-	-	-	0.002	0.002	0.02	3.59	-	0.001	-	-	-	0.88	0.057	0.001	0.99	1.26	0.07	0.23	-	-	3.60
JC-2012-002	205.81	207.75	1607640	-	-	-	-	-	-	0.001	0.002	0.02	3.05	-	0.002	-	-	-	0.42	0.058	0.002	0.96	1.27	0.07	0.22	-	-	2.96
JC-2012-002	207.75	209.14	1607641	-	-	-	-	-	-	0.001	0.002	0.02	3.11	-	0.002	-	-	-	0.59	0.062	0.002	1.05	1.30	0.07	0.15	-	-	2.97
JC-2012-002	209.14	210.94	1607642	-	-	-	-	-	-	0.001	0.002	0.02	2.69	-	0.002	-	-	-	0.66	0.065	0.002	1.14	1.42	0.08	0.20	-	-	2.42
JC-2012-002	210.94	212.96	1607643	-	-	-	-	-	-	0.001	0.001	0.02	2.33	-	0.003	-	-	-	0.94	0.066	0.002	1.08	1.38	0.08	0.18	-	-	2.04
JC-2012-002	212.96	214.37	1607645	-	-	-	-	-	-	0.001	0.002	0.02	2.84	-	0.003	-	-	-	0.84	0.061	0.002	1.11	1.45	0.09	0.18	-	-	2.62
JC-2012-002	214.37	216.11	1607646	-	-	-	-	-	-	0.002	0.002	0.01	2.94	-	0.003	-	-	-	0.58	0.069	0.002	1.12	1.46	0.08	0.16	-	-	2.77
JC-2012-002	216.11	217.29	1607647	-	-	-	-	-	-	0.001	0.002	0.01	2.59	-	0.003	-	-	-	1.20	0.062	0.001	0.70	1.19	0.08	0.22	-	-	2.40
JC-2012-002	217.29	219.3	1607648	-	-	-	-	-	-	0.001	0.002	0.01	2.87	-	0.002	-	-	-	0.86	0.059	0.002	1.04	1.30	0.08	0.16	-	-	2.68
JC-2012-002	219.3	220.57	1607649	0.009	-	-	-	-	-	0.001	0.002	0.01	2.68	-	0.002	-	-	-	0.61	0.056	0.002	1.15	1.38	0.08	0.21	-	-	2.38
JC-2012-002	220.57	222.2	1605651	-	-	-	-	-	-	0.001	0.002	0.02	3.13	-	0.003	-	-	-	1.37	0.054	0.003	1.41	1.73	0.11	0.31	**0.002**	-	2.44
JC-2012-002	222.2	223.68	1605652	-	-	-	-	-	-	0.002	0.002	0.02	3.22	-	0.003	-	-	-	2.01	0.053	0.002	1.16	1.39	0.08	0.20	-	-	2.77
JC-2012-002	223.68	225.55	1605653	**0.014**	**0.025**	**0.248**	-	-	-	-	0.002	0.02	1.20	-	0.004	-	**0.001**	-	4.13	0.069	-	0.23	0.92	0.06	0.26	-	-	0.83
JC-2012-002	225.55	226.75	1605654	**0.010**	-	**0.170**	-	-	-	0.001	0.004	0.02	2.45	-	0.004	-	-	-	2.84	0.065	-	0.53	0.90	0.07	0.21	-	-	1.91
JC-2012-002	226.75	228.69	1605655	-	-	0.002	-	-	-	0.001	0.002	0.02	3.51	-	0.003	-	-	-	1.33	0.052	0.002	1.01	1.19	0.09	0.20	**0.002**	-	2.98
JC-2012-002	228.69	230.09	1605657	-	-	0.023	-	-	-	0.002	0.003	0.01	3.84	-	0.003	-	**0.001**	-	1.73	0.058	0.002	0.90	1.11	0.09	0.14	-	-	3.39
JC-2012-002	230.09	231.65	1605658	-	-	0.060	-	-	-	0.001	0.003	0.01	2.85	-	0.002	-	-	-	1.16	0.079	0.002	0.91	1.04	0.09	0.15	**0.001**	-	2.40
JC-2012-002	231.65	233.21	1605659	-	-	-	-	-	-	0.001	0.001	0.02	2.61	-	0.003	-	-	-	1.10	0.063	0.002	1.21	1.42	0.10	0.24	**0.001**	-	2.08
JC-2012-002	233.21	234.7	1605660	-	-	-	-	-	-	0.001	0.002	0.02	2.96	-	0.002	-	**0.001**	-	1.30	0.059	0.001	1.05	1.11	0.08	0.13	-	-	2.61
JC-2012-002	234.7	236.44	1605661	-	0.001	0.026	-	-	-	-	0.002	0.02	2.58	-	0.002	-	**0.001**	-	1.13	0.065	0.002	0.96	1.07	0.09	0.12	-	-	2.04
JC-2012-002	236.44	238.07	1605662	-	-	0.022	-	-	-	0.001	0.003	0.01	3.29	-	0.002	-	-	-	0.95	0.059	0.002	0.94	1.04	0.08	0.09	-	-	2.88
JC-2012-002	238.07	239.79	1605663	-	-	0.002	-	-	-	0.001	0.002	0.02	3.45	-	0.002	-	-	-	1.65	0.066	0.002	1.04	1.25	0.08	0.15	-	-	3.06
JC-2012-002	239.79	241.97	1605664	-	-	-	-	-	-	0.001	0.002	0.02	2.81	-	0.002	-	-	-	1.08	0.061	0.002	1.09	1.29	0.08	0.19	-	-	2.46
JC-2012-002	241.97	243.84	1605665	-	-	-	-	-	-	0.002	0.001	0.02	2.65	-	0.002	-	-	-	0.93	0.061	0.002	1.27	1.42	0.08	0.20	-	-	2.18
JC-2012-002	243.84	245.52	1605666	-	-	-	-	-	-	0.001	0.002	0.02	3.10	-	0.002	-	-	-	1.24	0.053	0.002	1.06	1.31	0.07	0.17	**0.001**	-	2.83
JC-2012-002	245.52	247.2	1605668	-	-	-	-	-	-	0.001	0.002	0.02	3.04	-	0.003	-	-	-	1.17	0.067	0.002	1.19	1.64	0.12	0.14	-	-	2.56
JC-2012-002	247.2	248.81	1605669	-	-	-	-	-	-	0.001	0.002	0.02	3.25	-	0.003	-	-	-	1.10	0.079	0.002	1.28	1.58	0.11	0.18	-	-	2.68
JC-2012-002	248.81	250.23	1605671	-	-	-	-	-	-	0.002	0.003	0.02	4.04	-	0.003	-	-	-	1.27	0.060	0.002	1.16	1.32	0.08	0.14	**0.001**	-	3.74
JC-2012-002	250.23	252.31	1605672	-	-	-	-	-	-	0.001	0.001	0.02	2.35	-	0.003	-	-	-	0.82	0.068	0.002	1.29	1.44	0.09	0.19	-	-	1.67
JC-2012-002	252.31	253.68	1605673	-	-	-	-	-	-	0.001	0.002	0.02	2.83	-	0.002	-	-	-	0.69	0.060	0.002	1.17	1.35	0.08	0.20	-	-	2.35
JC-2012-002	253.68	255.25	1605674	-	-	-	-	-	-	0.001	0.002	0.04	2.64	-	0.003	-	-	-	4.27	0.059	0.002	1.10	1.47	0.07	0.17	**0.001**	-	2.14
JC-2012-002	255.25	256.74	1605676	-	-	0.002	-	-	-	0.001	0.001	0.02	2.73	-	0.002	-	-	-	0.84	0.063	0.002	1.23	1.52	0.10	0.15	**0.002**	-	2.07
JC-2012-002	256.74	259.08	1605677	-	-	-	-	-	-	0.001	0.002	0.02	3.69	-	0.003	-	-	-	0.90	0.054	0.002	1.15	1.61	0.11	0.19	-	-	3.12

HoleID	From	To	SampleNo	Au_ppm	Mo_%	Cu_%	Pb_%	Zn_%	Ag_gm/t	Ni_%	Co_%	Mn_%	Fe_%	As_%	Sr_%	Cd_%	Sb_%	Bi_%	Ca_%	P_%	Cr_%	Mg_%	Al_%	Na_%	K_%	W_%	Hg_%	S_%
JC-2012-002	259.08	260.3	1605678	-	-	-	-	-	-	0.002	0.001	0.02	2.87	-	0.003	-	**0.001**	-	0.90	0.051	0.002	1.25	1.70	0.10	0.27	-	-	2.23
JC-2012-002	260.3	261.26	1605679	-	-	-	-	-	-	0.002	0.002	0.04	2.94	-	0.003	-	-	-	2.73	0.050	0.002	0.98	1.18	0.08	0.10	-	-	2.56
JC-2012-002	261.26	262.76	1605680	-	-	-	-	-	-	0.001	0.002	0.02	3.20	-	0.003	-	-	-	0.99	0.054	0.002	1.10	1.49	0.09	0.18	**0.002**	-	2.62
JC-2012-002	262.76	264.82	1605681	-	-	-	-	-	-	0.002	0.002	0.02	3.23	-	0.003	-	-	-	0.62	0.057	0.002	1.11	1.22	0.07	0.13	-	-	2.82
JC-2012-002	264.82	265.88	1605682	-	**0.003**	0.027	-	-	-	0.001	0.002	0.01	2.64	-	0.002	-	-	-	1.00	0.062	0.002	0.94	1.06	0.08	0.11	-	-	2.07
JC-2012-002	265.88	268.29	1605684	0.005	-	0.024	-	-	-	0.002	0.003	0.01	2.41	-	0.002	-	-	-	0.97	0.063	0.002	0.94	0.93	0.06	0.07	-	-	1.54
JC-2012-002	268.29	269.83	1605685	**0.012**	-	0.048	-	-	-	0.001	0.002	0.02	1.82	-	0.002	-	-	-	1.45	0.058	0.002	0.85	0.90	0.08	0.05	-	-	1.09
JC-2012-002	269.83	271.27	1605686	-	-	-	-	-	-	0.001	0.002	0.01	2.79	-	0.002	-	-	-	0.79	0.052	0.002	1.05	1.06	0.08	0.14	-	-	2.48
JC-2012-002	271.27	272.79	1605687	0.006	-	-	-	-	-	0.002	0.002	0.02	3.31	-	0.002	-	-	-	0.80	0.053	0.002	1.09	1.21	0.07	0.18	-	-	2.76
JC-2012-002	272.79	274.32	1605688	-	-	-	-	-	-	0.001	0.001	0.01	2.34	-	0.002	-	-	-	0.79	0.052	0.002	1.19	1.15	0.07	0.11	-	-	1.91
JC-2012-002	274.32	275.16	1605689	-	-	-	-	-	-	0.001	0.002	0.01	2.63	-	0.002	-	-	-	0.94	0.061	0.002	1.01	1.04	0.08	0.12	-	-	2.33
JC-2012-002	275.16	276.83	1605690	-	-	-	-	-	-	0.001	0.002	0.01	3.10	-	0.002	-	-	-	0.99	0.052	0.002	0.89	1.09	0.07	0.23	-	-	2.94
JC-2012-002	276.83	278.14	1605691	-	-	-	-	-	-	0.002	0.002	0.01	3.17	-	0.002	-	-	-	0.84	0.048	0.001	0.98	1.11	0.07	0.19	-	-	2.99
JC-2012-002	278.14	279.86	1605693	-	-	-	-	-	-	0.001	0.002	0.02	2.79	-	0.002	-	-	-	0.73	0.049	0.002	1.06	1.15	0.08	0.18	-	-	2.57
JC-2012-002	279.86	281.24	1605694	-	0.001	-	-	-	-	0.001	0.001	0.01	2.25	-	0.002	-	-	-	0.64	0.054	0.002	1.12	1.17	0.07	0.13	-	-	1.69
JC-2012-002	281.24	282.98	1605695	-	-	-	-	-	-	0.002	0.002	0.01	3.17	-	0.002	-	-	-	0.92	0.045	0.002	0.97	1.15	0.09	0.12	-	-	2.90
JC-2012-002	282.98	284.12	1605696	-	-	-	-	-	-	-	-	0.01	1.68	-	0.003	-	-	-	0.92	0.067	0.002	1.18	1.39	0.09	0.10	-	-	0.37
JC-2012-002	284.12	286.11	1605697	-	-	0.018	-	-	-	0.001	0.001	0.01	2.11	-	0.002	-	-	-	0.80	0.057	0.002	1.09	1.14	0.08	0.08	-	-	1.19
JC-2012-002	286.11	287.54	1605698	-	-	-	-	-	-	0.001	-	-	1.76	-	0.003	-	-	-	1.05	0.061	0.002	1.03	1.42	0.12	0.10	-	-	0.91
JC-2012-002	287.54	289.19	1605699	-	-	-	-	-	-	0.001	-	0.01	1.74	-	0.004	-	-	-	1.27	0.060	0.002	1.19	1.71	0.13	0.13	-	-	0.93
JC-2012-002	289.19	290.54	1605701	-	-	0.001	-	-	-	0.001	0.001	0.01	1.96	-	0.002	-	-	-	0.86	0.062	0.002	1.17	1.18	0.09	0.09	-	-	1.18
JC-2012-002	290.54	292.31	1605702	-	-	0.001	-	-	-	0.002	0.004	0.01	2.33	-	0.003	-	-	-	0.81	0.046	0.002	1.26	1.48	0.13	0.11	-	-	1.48
JC-2012-002	292.31	293.89	1605703	-	-	-	-	-	-	0.001	-	0.01	1.84	-	0.004	-	-	-	0.93	0.066	0.002	1.28	1.68	0.13	0.13	-	-	0.88
JC-2012-002	293.89	295.38	1605704	-	-	0.003	-	-	-	0.001	-	0.02	2.98	-	0.003	-	-	-	1.08	0.070	0.002	1.13	1.42	0.08	0.14	-	-	0.70
JC-2012-002	295.38	296.89	1605706	-	-	0.034	-	-	-	0.001	0.001	0.04	1.93	-	0.002	-	-	-	2.97	0.058	0.001	0.89	1.39	0.09	0.17	-	-	0.35
JC-2012-002	296.89	298.54	1605707	-	-	-	-	-	-	0.001	0.002	0.04	2.04	-	0.003	-	-	-	2.26	0.070	0.001	1.07	1.47	0.11	0.12	-	-	0.72
JC-2012-002	298.54	299.86	1605708	-	-	0.002	-	-	-	-	0.002	0.04	1.72	-	0.003	-	-	-	2.25	0.060	0.002	0.87	1.41	0.10	0.16	-	-	0.51
JC-2012-002	299.86	301.75	1605709	-	-	0.008	-	-	-	0.001	0.002	0.04	2.20	-	0.004	-	-	-	3.61	0.055	0.001	0.90	1.54	0.07	0.19	-	-	1.35
JC-2012-002	301.75	302.94	1605711	-	-	0.008	-	0.01	-	0.001	0.001	0.05	1.90	-	0.003	-	-	-	3.52	0.087	0.002	1.10	1.55	0.10	0.13	-	-	0.77
JC-2012-002	302.94	304.67	1605712	-	-	0.003	-	-	-	0.001	-	0.04	2.02	-	0.004	-	-	-	2.98	0.066	0.002	1.06	1.66	0.08	0.11	-	-	-
JC-2012-002	304.67	305.63	1605713	0.006	-	0.003	-	-	-	-	-	0.04	1.49	-	0.013	-	-	-	4.12	0.066	0.002	0.81	1.12	0.09	0.07	-	-	-
JC-2012-002	305.63	306.48	1605714	-	-	0.002	-	-	-	-	-	0.03	2.54	-	0.005	-	-	-	2.57	0.072	0.002	0.73	1.33	0.09	0.12	-	-	-
JC-2012-002	306.48	307.97	1605715	-	-	0.013	-	-	-	0.001	-	0.03	1.72	-	0.010	-	-	-	3.59	0.068	0.002	1.14	1.28	0.10	0.05	-	-	0.07
JC-2012-002	307.97	309.48	1605717	-	-	0.002	-	-	-	-	-	0.02	1.08	-	0.002	-	-	-	2.04	0.075	0.002	0.78	0.94	0.11	0.09	-	-	-
JC-2012-002	309.48	310.9	1605718	-	-	-	-	-	-	-	-	0.03	2.23	-	0.003	-	-	-	1.55	0.064	0.002	0.67	1.19	0.12	0.11	-	-	-
JC-2012-002	310.9	312.15	1605719	-	-	0.002	-	-	-	-	-	0.02	2.43	-	0.004	-	-	-	1.42	0.075	0.002	0.36	1.22	0.13	0.15	-	-	-
JC-2012-002	312.15	313.85	1605720	-	-	0.002	-	-	-	-	-	0.02	1.97	-	0.005	-	-	-	1.76	0.073	0.002	0.44	1.27	0.11	0.08	-	-	0.06
JC-2012-002	313.85	315.04	1605721	-	-	0.002	-	-	-	-	-	0.03	1.13	-	0.004	-	-	-	2.21	0.064	0.002	0.38	1.36	0.10	0.08	-	-	0.08
JC-2012-002	315.04	316.77	1605722	-	-	0.001	-	-	-	-	-	0.02	1.28	-	0.003	-	-	-	1.65	0.072	0.001	0.41	1.03	0.12	0.07	-	-	-
JC-2012-002	316.77	317.73	1605723	-	-	0.003	-	-	-	-	-	0.02	0.84	-	0.003	-	-	-	1.21	0.067	0.001	0.40	0.96	0.17	0.06	-	-	0.06
JC-2012-002	317.73	318.8	1605724	-	-	-	-	-	-	-	-	0.02	0.92	-	0.002	-	-	-	1.49	0.072	0.001	0.64	0.80	0.13	0.02	-	-	-
JC-2012-002	318.8	320.04	1605726	-	-	0.002	-	-	-	-	-	0.03	1.99	-	0.010	-	-	-	4.28	0.069	0.001	0.41	1.34	0.08	0.11	-	-	0.41
JC-2012-002	320.04	321.31	1605727	-	-	0.003	-	-	-	-	-	0.02	1.76	-	0.005	-	-	-	1.77	0.077	0.002	0.20	1.26	0.12	0.07	-	-	0.13
JC-2012-002	321.31	323.09	1605728	-	-	0.003	-	-	-	-	-	0.02	1.59	-	0.004	-	-	-	1.79	0.075	0.001	0.33	1.33	0.09	0.08	-	-	0.10
JC-2012-002	323.09	324.32	1605729	-	-	0.002	-	-	-	-	-	0.02	1.76	-	0.004	-	-	-	1.79	0.077	0.002	0.26	1.31	0.09	0.09	-	-	-
JC-2012-002	324.32	326.14	1605730	-	-	0.001	-	-	-	-	-	0.02	1.61	-	0.003	-	-	-	1.37	0.076	0.002	0.19	0.99	0.12	0.09	-	-	-
JC-2012-002	326.14	327.63	1605732	-	-	0.002	-	-	-	-	-	0.02	1.86	-	0.003	-	-	-	1.54	0.075	0.002	0.19	1.11	0.16	0.14	-	-	-
JC-2012-002	327.63	329.18	1605733	-	-	-	-	-	-	-	-	0.03	1.92	-	0.004	-	-	-	1.92	0.077	0.002	0.48	1.42	0.10	0.09	-	-	-
JC-2012-002	329.18	330.62	1605734	-	-	-	-	-	-	0.001	0.001	0.04	1.48	-	0.003	-	-	-	3.55	0.072	0.002	1.11	1.35	0.13	0.04	-	-	0.11
JC-2012-002	330.62	332.23	1605735	-	-	0.001	-	-	-	0.001	-	0.05	2.55	-	0.008	-	-	-	3.78	0.070	0.002	0.87	2.95	0.06	0.11	-	-	0.09
JC-2012-002	332.23	333.63	1605736	-	-	0.001	-	-	-	-	-	0.02	2.47	-	0.004	-	-	-	1.28	0.074	0.003	0.29	1.08	0.15	0.15	-	-	0.14
JC-2012-002	333.63	335.28	1605738	-	-	0.002	-	-	-	-	-	0.02	2.40	-	0.003	-	-	-	1.31	0.077	0.002	0.24	1.16	0.15	0.17	-	-	0.15
JC-2012-002	335.28	336.51	1605739	-	-	0.001	-	-	-	-	-	0.02	2.25	-	0.003	-	-	-	1.21	0.074	0.002	0.18	0.96	0.13	0.14	-	-	0.06
JC-2012-002	336.51	337.93	1605740	-	-	-	-	-	-	-	-	0.02	2.66	-	0.003	-	-	-	1.34	0.073	0.003	0.29	0.97	0.11	0.13	-	-	-
JC-2012-002	337.93	339.29	1605741	-	-	0.002	-	-	-	-	-	0.02	2.56	-	0.004	-	-	-	2.14	0.075	0.002	0.41	1.49	0.12	0.15	-	-	0.24
JC-2012-002	339.29	340.79	1605742	-	-	-	-	-	-	-	-	0.02	2.57	-	0.004	-	-	-	1.60	0.072	0.003	0.35	1.24	0.14	0.17	-	-	0.11
JC-2012-002	340.79	341.98	1605743	-	-	-	-	-	-	-	-	0.02	2.52	-	0.003	-	-	-	1.39	0.075	0.003	0.22	1.16	0.14	0.16	-	-	0.08
JC-2012-002	341.98	343.67	1605744	-	-	-	-	-	-	-	-	0.02	2.18	-	0.003	-	-	-	1.42	0.074	0.002	0.17	1.03	0.11	0.13	-	-	0.05

HoleID	From	To	SampleNo	Au_ppm	Mo_%	Cu_%	Pb_%	Zn_%	Ag_gm/t	Ni_%	Co_%	Mn_%	Fe_%	As_%	Sr_%	Cd_%	Sb_%	Bi_%	Ca_%	P_%	Cr_%	Mg_%	Al_%	Na_%	K_%	W_%	Hg_%	S_%
JC-2012-002	343.67	344.86	1605745	-	-	-	-	-	-	-	-	0.02	2.17	-	0.003	-	-	-	1.58	0.072	0.002	0.23	1.17	0.12	0.13	-	-	0.14
JC-2012-002	344.86	346.12	1605746	-	-	0.001	-	-	-	-	-	0.02	1.77	-	0.004	-	-	-	2.54	0.071	0.002	0.49	1.59	0.10	0.10	-	-	0.41
JC-2012-002	346.12	347.47	1605747	-	-	0.001	-	-	-	0.001	-	0.02	2.06	-	0.003	-	-	-	1.82	0.073	0.002	0.42	1.61	0.14	0.13	-	-	0.42
JC-2012-002	347.47	348.6	1605749	-	**0.003**	0.003	-	-	-	0.001	-	0.03	2.39	-	0.004	-	-	-	1.56	0.064	0.003	1.19	1.89	0.08	0.14	-	-	1.12
JC-2012-002	348.6	350	1605750	-	**0.003**	0.003	-	-	-	0.001	0.001	0.04	2.42	-	0.005	-	-	-	3.54	0.067	0.002	0.80	1.79	0.06	0.10	-	-	1.50
JC-2012-002	350	351.27	1605751	-	-	0.002	-	-	-	0.001	-	0.04	2.43	-	0.004	-	-	-	2.79	0.067	0.002	0.65	1.80	0.07	0.11	-	-	0.47
JC-2012-002	351.27	352.88	1605752	-	-	-	-	-	-	-	-	0.03	2.19	-	0.004	-	-	-	1.67	0.072	0.002	0.48	1.27	0.08	0.11	-	-	0.30
JC-2012-002	352.88	354.28	1605753	-	-	0.002	-	-	-	-	-	0.03	2.40	-	0.003	-	-	-	1.87	0.071	0.002	0.42	1.25	0.08	0.11	-	-	0.53
JC-2012-002	354.28	355.91	1605754	-	-	0.002	-	-	-	-	-	0.02	2.34	-	0.004	-	-	-	1.64	0.072	0.002	0.55	1.38	0.07	0.11	-	-	0.56
JC-2012-002	355.91	356.95	1605755	-	-	-	-	-	-	-	-	0.03	2.11	-	0.003	-	-	-	1.99	0.073	0.002	0.34	1.31	0.07	0.11	-	-	0.29
JC-2012-002	356.95	358.96	1605756	-	-	-	-	-	-	-	-	0.02	2.00	-	0.003	-	-	-	2.04	0.074	0.002	0.26	1.26	0.08	0.11	-	-	0.29
JC-2012-002	358.96	360.3	1605757	-	-	-	-	-	-	-	-	0.01	1.59	-	0.002	-	-	-	1.12	0.073	0.002	0.15	0.81	0.08	0.08	-	-	-
JC-2012-002	360.3	362.06	1605758	-	-	-	-	-	-	-	-	0.02	1.80	-	0.003	-	-	-	1.21	0.076	0.002	0.11	0.82	0.11	0.08	-	-	0.06
JC-2012-002	362.06	363.42	1605759	-	-	-	-	-	-	-	-	0.02	1.83	-	0.004	-	-	-	1.82	0.077	0.002	0.14	0.99	0.09	0.08	-	-	0.20
JC-2012-002	363.42	365.06	1605760	-	-	-	-	-	-	-	-	0.02	1.77	-	0.004	-	-	-	1.61	0.076	0.002	0.10	0.94	0.11	0.09	-	-	0.07
JC-2012-002	365.06	366.65	1605761	-	-	0.001	-	-	-	-	-	0.02	2.06	-	0.006	-	-	-	1.62	0.074	0.002	0.24	1.00	0.09	0.09	-	-	0.22
JC-2012-002	366.65	368.26	1605762	-	-	0.003	-	-	-	-	0.001	0.03	3.34	-	0.005	-	-	-	1.43	0.074	0.002	0.46	1.20	0.09	0.14	-	-	-
JC-2012-002	368.26	369.59	1605763	-	-	-	-	-	-	-	-	0.04	2.30	-	0.003	-	-	-	1.93	0.075	0.002	0.24	0.93	0.07	0.08	-	-	0.08
JC-2012-002	369.59	371.35	1605764	-	-	0.001	-	-	-	-	-	0.02	2.00	-	0.003	-	-	-	1.71	0.075	0.002	0.18	1.10	0.09	0.07	-	-	0.20
JC-2012-002	371.35	372.88	1605765	-	-	0.001	-	-	-	-	-	0.02	2.21	-	0.003	-	-	-	1.52	0.075	0.002	0.23	0.98	0.08	0.09	-	-	0.12
JC-2012-002	372.88	374.9	1605766	-	-	0.002	-	-	-	-	0.001	0.02	1.69	-	0.003	-	-	-	1.93	0.073	0.001	0.40	1.25	0.08	0.10	-	-	0.41
JC-2012-002	374.9	376.18	1605767	-	-	0.001	-	-	-	-	-	0.03	2.54	-	0.003	-	-	-	1.42	0.073	0.002	0.46	1.20	0.06	0.09	-	-	0.24
JC-2012-002	376.18	377.72	1605769	-	-	0.003	-	-	-	-	0.002	0.03	2.08	-	0.002	-	-	-	2.10	0.073	0.001	0.38	1.34	0.09	0.10	-	-	0.54
JC-2012-002	377.72	379.15	1605770	-	-	0.002	-	-	-	-	0.002	0.04	2.88	-	0.003	-	-	-	2.23	0.076	0.002	0.40	1.26	0.07	0.11	-	-	0.26
JC-2012-002	379.15	380.1	1605772	-	-	0.003	-	-	-	-	0.001	0.04	3.14	-	0.004	-	-	-	1.78	0.075	0.002	0.40	1.20	0.08	0.12	-	-	0.14
JC-2012-002	380.1	381.41	1605773	-	-	0.005	-	-	-	-	0.001	0.03	2.04	-	0.002	-	-	-	1.83	0.078	0.001	0.35	1.35	0.06	0.10	-	-	0.32
JC-2012-002	381.41	383.25	1605774	0.008	0.001	0.005	-	-	-	-	0.001	0.03	1.61	-	0.003	-	-	-	2.62	0.075	0.001	0.36	1.14	0.10	0.10	-	-	0.23
JC-2012-002	383.25	384.39	1605775	-	-	0.004	-	-	-	-	0.002	0.02	2.37	-	0.003	-	-	-	1.43	0.077	0.002	0.38	1.18	0.08	0.12	-	-	0.32
JC-2012-002	384.39	385.95	1605776	-	-	0.008	-	-	-	-	0.001	0.02	1.51	-	0.002	-	-	-	1.97	0.072	0.001	0.21	1.20	0.09	0.09	-	-	0.38
JC-2012-002	385.95	387.67	1605777	-	-	0.006	-	-	-	-	0.002	0.02	2.09	-	0.003	-	-	-	2.00	0.077	0.002	0.26	1.32	0.08	0.10	-	-	0.32
JC-2012-002	387.67	389.35	1605778	-	-	0.003	-	-	-	0.001	0.001	0.04	3.06	-	0.004	-	-	-	3.06	0.074	0.002	0.45	1.75	0.08	0.13	-	-	0.28
JC-2012-002	389.35	390.78	1605779	-	-	0.005	-	-	-	-	-	0.02	2.66	-	0.003	-	-	-	1.40	0.074	0.002	0.29	0.88	0.07	0.09	-	-	0.08
JC-2012-002	390.78	392.19	1605780	-	-	0.002	-	-	-	-	0.001	0.02	3.08	-	0.003	-	-	-	1.66	0.074	0.002	0.46	1.24	0.08	0.12	-	-	0.22
JC-2012-002	392.19	393.19	1605781	-	-	0.004	-	-	-	-	0.001	0.02	3.04	-	0.004	-	-	-	1.64	0.071	0.002	0.50	1.23	0.06	0.10	-	-	0.21
JC-2012-002	393.19	394.69	1605782	-	-	0.002	-	-	-	-	0.001	0.03	3.46	-	0.003	-	-	-	1.57	0.075	0.002	0.57	1.33	0.09	0.13	-	-	0.18
JC-2012-002	394.69	396.24	1605783	-	-	0.003	-	-	-	-	0.001	0.02	2.91	-	0.005	-	-	-	1.45	0.077	0.002	0.48	1.15	0.08	0.12	-	-	0.19
JC-2012-003	5.79	7.35	1605784	-	-	0.004	-	-	-	-	-	0.04	3.47	-	0.007	-	-	-	2.30	0.072	0.001	0.69	1.41	0.02	0.37	-	-	-
JC-2012-003	7.35	9.58	1605785	-	-	0.003	-	-	-	0.001	-	0.06	3.80	-	0.003	-	-	-	5.06	0.066	0.001	0.69	1.32	-	0.40	-	-	-
JC-2012-003	9.58	11.1	1605787	-	-	0.028	-	-	-	0.001	0.002	0.11	6.29	-	0.003	-	-	-	5.67	0.145	0.001	1.23	2.09	-	0.28	-	-	0.08
JC-2012-003	11.1	12.83	1605788	-	-	0.001	-	-	-	-	-	0.05	3.85	-	0.007	-	-	-	1.21	0.070	0.002	0.90	1.49	0.05	0.16	-	-	-
JC-2012-003	12.83	14.77	1605789	-	-	0.002	-	-	-	-	-	0.04	3.50	-	0.003	-	-	-	1.12	0.072	0.002	0.83	1.05	0.06	0.11	-	-	-
JC-2012-003	14.77	15.82	1605790	-	-	-	-	-	-	-	-	0.04	3.59	-	0.007	-	-	-	1.57	0.075	0.002	0.81	1.02	0.05	0.11	-	-	-
JC-2012-003	15.82	18.09	1605791	0.006	-	0.004	-	-	-	0.001	0.001	0.03	3.53	-	0.004	-	-	-	1.12	0.073	0.002	0.91	1.08	0.06	0.13	-	-	0.05
JC-2012-003	18.09	19.6	1605793	-	-	0.002	-	-	-	-	-	0.03	3.32	-	0.009	-	-	-	1.96	0.070	0.002	0.70	1.11	0.06	0.14	-	-	-
JC-2012-003	19.6	21.34	1605794	-	-	0.004	-	-	-	0.001	0.001	0.03	3.47	-	0.004	-	-	-	1.17	0.075	0.002	0.88	1.16	0.05	0.11	-	-	0.15
JC-2012-003	21.34	22.77	1605795	-	-	0.003	-	-	-	-	0.001	0.04	3.51	-	0.006	-	-	-	1.71	0.074	0.002	0.80	1.27	0.06	0.13	-	-	0.06
JC-2012-003	22.77	24.38	1605796	-	-	0.004	-	-	-	0.001	0.001	0.04	3.65	-	0.005	-	-	-	1.74	0.074	0.002	0.81	1.21	0.05	0.10	-	-	0.10
JC-2012-003	24.38	25.36	1605798	-	-	0.002	-	-	-	-	-	0.04	3.61	-	0.006	-	-	-	1.66	0.074	0.002	0.81	1.28	0.05	0.12	-	-	0.06
JC-2012-003	25.36	27.47	1605799	-	-	0.005	-	-	-	-	0.001	0.04	3.71	-	0.007	-	-	-	1.79	0.071	0.002	0.85	1.51	0.07	0.16	-	-	0.12
JC-2012-003	27.47	28.29	1605800	-	-	0.018	-	-	-	0.001	0.003	0.05	4.97	-	0.005	-	-	-	1.74	0.067	0.002	1.06	1.50	0.04	0.15	-	-	1.45
JC-2012-003	28.29	29.57	1605801	-	-	0.007	-	-	-	0.001	0.002	0.08	3.58	-	0.014	-	-	-	5.04	0.065	0.001	0.67	1.53	0.03	0.14	-	-	0.66
JC-2012-003	29.57	30.48	1605802	-	-	0.004	-	-	-	0.001	0.001	0.05	3.89	-	0.003	-	-	-	2.02	0.072	0.002	0.77	1.24	0.06	0.13	-	-	0.21
JC-2012-003	30.48	31.45	1605803	-	-	0.002	-	-	-	-	-	0.07	3.04	-	0.005	-	-	-	3.96	0.073	0.001	0.66	1.64	0.03	0.14	-	-	0.06
JC-2012-003	31.45	32.78	1605805	-	-	0.004	-	-	-	-	0.001	0.05	3.62	-	0.005	-	-	-	2.23	0.074	0.002	0.66	1.26	0.07	0.15	-	-	0.06
JC-2012-003	32.78	33.53	1605806	-	-	0.002	-	-	-	-	-	0.04	3.34	-	0.004	-	-	-	1.65	0.074	0.002	0.64	1.16	0.08	0.16	-	-	-
JC-2012-003	33.53	35.38	1605807	0.009	-	0.004	-	-	-	-	0.001	0.05	3.62	-	0.005	-	-	-	2.26	0.074	0.002	0.66	1.29	0.07	0.16	-	-	0.06
JC-2012-003	35.38	36.1	1605808	-	-	0.007	-	-	-	-	0.002	0.03	3.61	-	0.005	-	-	-	1.72	0.073	0.002	0.72	1.29	0.04	0.11	-	-	0.17
JC-2012-003	36.1	37.75	1605809	-	-	0.005	-	-	-	-	0.001	0.04	3.76	-	0.004	-	-	-	1.44	0.073	0.002	1.02	1.51	0.07	0.14	-	-	0.21

HoleID	From	To	SampleNo	Au_ppm	Mo_%	Cu_%	Pb_%	Zn_%	Ag_gm/t	Ni_%	Co_%	Mn_%	Fe_%	As_%	Sr_%	Cd_%	Sb_%	Bi_%	Ca_%	P_%	Cr_%	Mg_%	Al_%	Na_%	K_%	W_%	Hg_%	S_%
JC-2012-003	37.75	39.62	1605811	-	-	0.007	-	-	-	0.001	0.002	0.04	4.10	-	0.003	-	-	-	1.21	0.069	0.002	1.39	1.72	0.05	0.14	-	-	0.40
JC-2012-003	39.62	41.55	1605812	-	-	0.003	-	-	-	-	0.002	0.05	4.14	-	0.005	-	-	-	2.50	0.072	0.002	1.03	1.61	0.04	0.15	-	-	0.19
JC-2012-003	41.55	43.1	1605813	-	-	0.004	-	-	-	-	0.001	0.05	4.01	-	0.004	-	-	-	2.11	0.074	0.002	0.82	1.32	0.06	0.16	-	-	0.19
JC-2012-003	43.1	45.19	1605814	-	-	0.003	-	-	-	-	0.001	0.05	3.89	-	0.009	-	-	-	2.86	0.068	0.002	0.99	1.48	0.04	0.13	-	-	0.13
JC-2012-003	45.19	46.31	1605816	-	-	0.006	-	-	-	0.001	0.001	0.05	3.61	-	0.007	-	-	-	2.22	0.071	0.002	1.06	1.48	0.04	0.11	-	-	0.11
JC-2012-003	46.31	48.01	1605817	-	-	0.005	-	-	-	0.001	0.001	0.03	3.84	-	0.005	-	-	-	1.59	0.075	0.002	0.72	1.15	0.06	0.11	-	-	0.11
JC-2012-003	48.01	49.18	1605818	-	-	0.008	-	-	-	0.001	0.001	0.05	4.10	-	0.006	-	-	-	2.12	0.070	0.002	1.01	1.37	0.05	0.14	-	-	0.20
JC-2012-003	49.18	50.42	1605819	-	-	0.011	-	-	-	0.001	-	0.04	3.90	-	0.009	-	-	-	2.03	0.074	0.002	1.05	1.33	0.05	0.14	-	-	0.10
JC-2012-003	50.42	52.75	1605820	-	-	0.001	-	-	-	0.001	-	0.03	3.56	-	0.014	-	-	-	1.98	0.067	0.002	0.80	1.12	0.05	0.10	-	-	-
JC-2012-003	52.75	54.86	1605821	-	-	0.004	-	-	-	0.001	-	0.05	3.40	-	0.006	-	-	-	2.73	0.070	0.002	0.81	1.36	0.05	0.18	-	-	-
JC-2012-003	54.86	56.59	1605823	-	-	0.007	-	-	-	0.001	-	0.06	3.37	-	0.007	-	-	-	3.74	0.071	0.002	0.44	1.23	0.03	0.18	-	-	0.06
JC-2012-003	56.59	57.91	1605824	-	-	-	-	-	-	-	-	0.09	2.71	-	0.005	-	-	-	7.71	0.050	-	0.26	0.94	0.02	0.19	-	-	-
JC-2012-003	57.91	59.73	1605825	-	-	0.002	-	-	-	0.001	-	0.11	3.56	-	0.005	-	-	-	7.48	0.056	0.001	0.40	1.07	-	0.25	-	-	-
JC-2012-003	59.73	61.59	1605826	**0.046**	-	**0.332**	-	0.01	-	0.002	0.006	0.20	13.54	-	0.002	-	-	-	3.57	0.064	0.001	1.56	3.26	-	0.24	-	-	5.13
JC-2012-003	61.59	63.72	1605827	-	-	0.094	-	-	-	0.001	0.002	0.09	6.88	-	0.002	-	-	-	2.28	0.058	0.001	0.69	1.12	-	0.32	-	-	0.31
JC-2012-003	63.72	64.69	1605828	0.008	-	0.009	-	0.02	-	0.002	0.004	0.26	12.66	-	0.003	-	-	-	5.08	0.072	0.002	1.56	4.01	-	0.10	-	-	0.32
JC-2012-003	64.69	66.16	1605829	0.005	-	0.087	-	0.02	-	0.002	0.004	0.21	12.63	-	0.003	-	-	-	2.82	0.081	0.002	1.55	3.74	-	0.18	-	-	0.39
JC-2012-003	66.16	67.5	1605830	0.008	-	0.052	-	0.02	-	0.002	0.004	0.25	11.63	-	0.002	-	-	-	3.84	0.060	0.002	2.29	4.60	-	0.16	-	-	0.10
JC-2012-003	67.5	69.1	1605832	-	-	0.003	-	-	-	-	-	0.07	3.67	-	0.003	-	-	-	3.08	0.064	0.002	0.93	1.52	0.02	0.26	-	-	-
JC-2012-003	69.1	70.64	1605833	-	-	0.010	-	-	-	0.001	0.001	0.03	3.76	-	0.010	-	-	-	1.49	0.067	0.003	1.21	1.65	0.05	0.13	-	-	0.17
JC-2012-003	70.64	72.67	1605834	-	-	0.029	-	-	-	-	0.001	0.03	2.85	-	0.005	-	-	-	1.34	0.059	0.002	1.18	1.34	0.05	0.11	-	-	0.38
JC-2012-003	72.67	74.32	1605835	-	-	0.009	-	-	-	0.001	0.002	0.03	2.56	-	0.001	-	-	-	0.82	0.057	0.002	1.39	1.47	0.05	0.17	-	-	0.65
JC-2012-003	74.32	75.43	1605836	-	-	0.006	-	-	-	0.001	0.003	0.03	3.34	-	0.001	-	-	-	1.07	0.057	0.002	1.35	1.47	0.05	0.23	-	-	1.75
JC-2012-003	75.43	76.59	1605837	-	-	0.017	-	-	-	0.001	0.005	0.03	4.10	-	0.001	-	-	-	2.00	0.056	0.002	1.11	1.20	0.04	0.20	-	-	3.13
JC-2012-003	76.59	77.59	1605839	-	-	0.025	-	-	-	0.001	0.004	0.03	3.10	-	0.002	-	-	-	1.63	0.062	0.002	1.30	1.51	0.04	0.25	-	-	1.44
JC-2012-003	77.59	79.53	1605840	-	-	0.005	-	-	-	0.001	0.003	0.03	3.53	-	0.002	-	-	-	1.67	0.069	0.002	1.19	1.39	0.03	0.26	-	-	1.50
JC-2012-003	79.53	81.08	1605841	-	-	0.003	-	-	-	0.001	0.002	0.03	2.56	-	0.002	-	-	-	1.23	0.053	0.003	1.43	1.63	0.03	0.29	-	-	0.91
JC-2012-003	81.08	82.3	1605842	-	-	0.002	-	-	-	-	0.002	0.03	2.23	-	0.002	-	-	-	1.46	0.063	0.002	1.08	1.27	0.03	0.24	-	-	0.95
JC-2012-003	82.3	84.04	1605843	-	-	-	-	-	-	0.001	0.001	0.04	2.52	-	0.002	-	-	-	2.35	0.071	0.002	1.09	1.36	0.03	0.29	-	-	1.16
JC-2012-003	84.04	85.45	1605845	-	-	-	-	-	-	0.001	-	0.04	2.62	-	0.002	-	-	-	1.81	0.069	0.002	1.19	1.41	0.04	0.32	-	-	0.81
JC-2012-003	85.45	86.8	1605846	-	-	0.003	-	-	-	0.001	0.003	0.04	4.22	-	0.002	-	-	-	1.83	0.059	0.002	0.95	1.13	0.03	0.25	-	-	3.50
JC-2012-003	86.8	88.59	1605847	-	-	0.004	-	-	-	0.001	0.001	0.04	2.85	-	0.002	-	-	-	2.59	0.070	0.002	0.99	1.32	0.04	0.32	-	-	1.04
JC-2012-003	88.59	89.84	1605848	-	-	0.010	-	-	-	-	0.003	0.04	2.60	-	0.002	-	-	-	3.24	0.067	0.001	0.54	0.95	0.02	0.27	-	-	1.49
JC-2012-003	89.84	92.16	1605849	-	-	0.008	-	-	-	0.001	0.002	0.04	3.17	-	0.005	-	-	-	2.41	0.067	0.001	0.73	1.21	0.02	0.32	-	-	1.45
JC-2012-003	92.16	93.9	1605884	**0.669**	-	-	-	-	-	-	0.001	0.03	2.71	-	0.002	-	-	-	0.99	0.056	0.002	1.17	1.27	0.05	0.19	-	-	1.65
JC-2012-003	93.9	95.52	1605850	-	-	0.010	-	-	-	0.001	0.002	0.03	3.25	-	0.002	-	-	-	1.00	0.059	0.002	1.28	1.35	0.05	0.17	-	-	2.21
JC-2012-003	95.52	97.54	1605851	-	-	0.037	-	-	-	0.001	0.003	0.03	3.09	-	0.001	-	-	-	1.85	0.055	0.002	0.82	0.93	0.07	0.10	-	-	1.94
JC-2012-003	97.54	98.59	1605852	-	-	0.007	-	-	-	0.002	0.002	0.02	3.58	-	0.001	-	-	-	0.76	0.066	0.002	1.22	1.29	0.05	0.23	-	-	2.85
JC-2012-003	98.59	101.02	1605854	-	-	0.003	-	-	-	-	0.002	0.02	2.78	-	0.001	-	-	-	0.92	0.051	0.002	1.13	1.22	0.05	0.20	-	-	2.05
JC-2012-003	101.02	102.17	1605855	-	-	0.002	-	-	-	0.001	-	0.03	2.89	-	0.002	-	-	-	0.84	0.061	0.002	1.36	1.50	0.05	0.28	-	-	0.72
JC-2012-003	102.17	104.09	1605856	-	-	0.002	-	-	-	-	0.001	0.02	1.99	-	0.002	-	-	-	1.58	0.054	0.002	1.24	1.39	0.06	0.18	-	-	1.11
JC-2012-003	104.09	105.32	1605857	-	-	0.001	-	-	-	-	0.001	0.02	2.24	-	0.003	-	-	-	1.45	0.051	0.002	1.26	1.40	0.06	0.21	-	-	1.18
JC-2012-003	105.32	106.99	1605858	-	-	0.005	-	-	-	-	-	0.02	2.35	-	0.002	-	-	-	0.82	0.056	0.001	1.27	1.43	0.05	0.23	-	-	0.36
JC-2012-003	106.99	108.96	1605860	-	-	0.002	-	-	-	-	-	0.03	2.06	-	0.003	-	-	-	1.18	0.055	0.001	1.24	1.43	0.05	0.21	-	-	0.47
JC-2012-003	108.96	110.17	1605861	-	-	0.001	-	-	-	-	-	0.03	1.93	-	0.002	-	-	-	1.34	0.053	0.002	1.57	1.67	0.04	0.24	-	-	0.36
JC-2012-003	110.17	111.89	1605862	-	-	0.001	-	-	-	-	-	0.02	2.04	-	0.002	-	-	-	1.80	0.067	0.002	1.46	1.91	0.05	0.29	-	-	0.80
JC-2012-003	111.89	113.48	1605863	-	-	0.002	-	-	-	0.001	0.001	0.03	2.14	-	0.002	-	-	-	1.17	0.060	0.002	1.33	1.51	0.05	0.23	-	-	0.92
JC-2012-003	113.48	115.21	1605864	-	-	0.002	-	-	-	0.001	0.001	0.03	3.06	-	0.002	-	-	-	1.53	0.063	0.002	1.39	1.62	0.07	0.29	-	-	1.11
JC-2012-003	115.21	116.48	1605865	-	-	0.009	-	-	-	-	-	0.03	1.93	-	0.005	-	-	-	1.42	0.053	0.002	1.35	1.52	0.05	0.25	-	-	0.49
JC-2012-003	116.48	118.56	1605867	-	-	0.001	-	-	-	0.001	-	0.03	2.95	-	0.001	-	-	-	0.58	0.065	0.002	1.48	1.56	0.07	0.24	-	-	0.22
JC-2012-003	118.56	119.77	1605868	-	-	0.002	-	-	-	0.001	-	0.03	4.02	-	0.002	-	-	-	0.50	0.073	0.002	1.48	1.63	0.07	0.26	-	-	0.21
JC-2012-003	119.77	121.92	1605869	-	-	0.007	-	-	-	0.001	0.001	0.03	2.72	-	0.011	-	-	-	1.41	0.063	0.002	1.51	1.68	0.05	0.27	-	-	0.66
JC-2012-003	121.92	123.38	1605870	-	-	0.001	-	-	-	0.001	0.003	0.03	3.57	-	0.002	-	-	-	1.51	0.053	0.001	1.31	1.50	0.05	0.20	-	-	2.82
JC-2012-003	123.38	124.97	1605872	-	-	0.002	-	-	-	-	0.001	0.03	2.39	-	0.002	-	-	-	1.23	0.051	0.002	1.37	1.53	0.04	0.22	-	-	1.10
JC-2012-003	124.97	126.26	1605873	-	-	0.002	-	-	-	0.001	-	0.04	4.00	-	0.002	-	-	-	0.85	0.075	0.002	1.52	1.68	0.08	0.25	-	-	0.09
JC-2012-003	126.26	128.02	1605874	**0.039**	-	0.002	-	-	-	-	-	0.03	2.02	-	0.003	-	-	-	1.03	0.056	0.002	1.56	1.66	0.05	0.23	-	-	0.76
JC-2012-003	128.02	129.41	1605875	**0.081**	-	0.001	-	-	-	0.001	0.001	0.04	2.49	-	0.003	-	-	-	1.98	0.058	0.002	1.67	1.64	0.04	0.20	-	-	1.03
JC-2012-003	129.41	130.9	1605876	**0.391**	-	-	-	-	-	0.001	0.001	0.02	2.55	-	0.001	-	-	-	0.71	0.056	0.002	1.45	1.52	0.05	0.25	-	-	1.33

HoleID	From	To	SampleNo	Au_ppm	Mo_%	Cu_%	Pb_%	Zn_%	Ag_gm/t	Ni_%	Co_%	Mn_%	Fe_%	As_%	Sr_%	Cd_%	Sb_%	Bi_%	Ca_%	P_%	Cr_%	Mg_%	Al_%	Na_%	K_%	W_%	Hg_%	S_%
JC-2012-003	130.9	132.34	1605877	-	-	-	-	-	-	0.001	0.001	0.03	2.93	-	0.001	-	-	-	1.02	0.071	0.002	1.41	1.45	0.04	0.22	-	-	1.19
JC-2012-003	132.34	134.22	1605878	-	-	-	-	-	-	-	0.001	0.03	2.28	-	0.001	-	-	-	0.70	0.060	0.002	1.56	1.51	0.05	0.20	-	-	0.92
JC-2012-003	134.22	135.65	1605879	-	-	-	-	-	-	0.002	0.002	0.02	3.42	-	0.001	-	-	-	0.79	0.044	0.002	1.76	1.74	0.04	0.25	-	-	1.76
JC-2012-003	135.65	137.02	1605880	-	-	-	-	-	-	0.002	0.002	0.02	3.79	-	0.002	-	-	-	0.85	0.062	0.002	1.62	1.68	0.05	0.22	-	-	2.56
JC-2012-003	137.02	138.41	1605882	-	-	-	-	-	-	0.001	0.002	0.02	3.59	-	-	-	-	-	0.94	0.055	0.002	1.51	1.48	0.05	0.19	-	-	2.66
JC-2012-003	138.41	140.42	1605883	**0.032**	-	0.002	-	-	-	0.001	0.002	0.03	3.38	-	0.002	-	-	-	1.58	0.053	0.002	1.39	1.37	0.04	0.21	-	-	2.20
JC-2012-003	140.42	141.77	1605885	**0.123**	-	0.001	-	-	-	0.001	0.001	0.03	2.67	-	0.001	-	-	-	1.12	0.067	0.002	1.46	1.41	0.05	0.21	-	0.001	1.47
JC-2012-003	141.77	143.67	1605886	**0.607**	-	0.001	-	-	-	-	0.001	0.03	2.96	-	0.002	-	-	-	1.61	0.115	0.002	1.50	1.53	0.05	0.22	-	-	1.90
JC-2012-003	143.67	145.75	1605887	-	-	-	-	-	-	0.001	0.002	0.03	2.98	-	0.001	-	-	-	1.41	0.058	0.002	1.34	1.30	0.05	0.18	-	-	2.20
JC-2012-003	145.75	146.86	1605889	-	-	0.001	-	-	-	0.002	0.001	0.02	2.54	-	0.001	-	-	-	0.98	0.055	0.002	1.38	1.39	0.05	0.21	-	-	1.43
JC-2012-003	146.86	148.68	1605890	-	-	0.001	-	-	-	0.001	0.002	0.03	2.89	-	0.002	-	-	-	2.93	0.068	0.002	1.37	1.37	0.03	0.19	-	-	1.47
JC-2012-003	148.68	149.72	1605891	-	-	-	-	-	-	0.001	0.002	0.02	3.02	-	0.002	-	**0.001**	-	1.60	0.058	0.002	1.39	1.39	0.05	0.20	-	-	1.86
JC-2012-003	149.72	151.51	1605892	-	-	0.004	-	-	-	0.001	0.002	0.03	2.49	-	0.002	-	**0.002**	-	2.54	0.098	0.002	1.61	1.64	0.04	0.15	-	-	1.05
JC-2012-003	151.51	152.4	1605893	-	-	0.004	-	-	-	0.001	0.002	0.02	2.91	-	0.002	-	-	-	0.52	0.061	0.002	1.47	1.48	0.05	0.26	-	-	1.09
JC-2012-003	152.4	153.72	1605894	-	-	-	-	-	-	0.002	0.003	0.02	3.09	-	0.001	-	**0.001**	-	1.65	0.075	0.002	1.46	1.44	0.05	0.20	-	-	1.68
JC-2012-003	153.72	155.45	1605895	-	-	0.002	-	-	-	0.001	0.002	0.03	2.84	-	0.003	-	-	-	1.85	0.068	0.002	1.54	1.60	0.05	0.21	-	-	0.94
JC-2012-003	155.45	156.67	1605897	-	-	-	-	-	-	0.001	0.002	0.03	3.03	-	0.003	-	-	-	1.54	0.076	0.002	1.54	1.54	0.04	0.19	-	-	1.51
JC-2012-003	156.67	158.42	1605898	-	-	-	-	-	-	-	0.001	0.03	3.00	-	0.004	-	-	-	0.77	0.069	0.002	1.53	1.58	0.06	0.24	-	-	0.87
JC-2012-003	158.42	159.84	1605899	0.007	-	-	-	-	-	0.001	-	0.03	3.20	-	0.002	-	-	-	0.63	0.067	0.002	1.50	1.62	0.05	0.30	-	-	0.35
JC-2012-003	159.84	161.28	1605900	-	-	-	-	-	-	0.001	0.001	0.02	2.43	-	0.001	-	-	-	1.01	0.057	0.002	1.39	1.38	0.05	0.21	-	-	1.15
JC-2012-003	161.28	163.79	1605901	-	-	0.001	-	-	-	0.001	0.002	0.03	2.42	-	0.002	-	-	-	2.00	0.073	0.002	1.72	1.72	0.07	0.24	-	-	0.95
JC-2012-003	163.79	166	1605902	-	-	-	-	-	-	0.001	0.002	0.02	2.53	-	0.001	-	-	-	0.94	0.068	0.002	1.82	1.76	0.06	0.24	-	-	1.16
JC-2012-003	166	167.64	1605903	-	-	-	-	-	-	0.002	0.002	0.02	3.32	-	0.002	-	-	-	1.56	0.074	0.002	1.78	1.70	0.06	0.23	**0.001**	-	2.06
JC-2012-003	167.64	169.31	1605905	-	-	0.004	-	-	-	0.001	0.002	0.03	2.30	-	0.002	-	-	-	2.24	0.077	0.002	1.76	1.57	0.06	0.18	-	-	0.87
JC-2012-003	169.31	170.36	1605906	-	-	0.010	-	-	-	0.001	0.002	0.03	2.48	-	0.002	-	-	-	2.11	0.077	0.002	1.70	1.52	0.07	0.19	-	-	1.08
JC-2012-003	170.36	173	1605907	-	-	0.014	-	-	-	0.001	0.002	0.04	2.05	-	0.002	-	-	-	1.81	0.067	0.002	1.65	1.42	0.06	0.14	-	-	0.42
JC-2012-003	173	174.11	1605908	0.009	-	0.019	-	-	-	0.001	0.002	0.04	2.69	-	0.002	-	-	-	2.60	0.074	0.002	1.75	1.61	0.06	0.16	-	-	0.75
JC-2012-003	174.11	175.46	1605909	-	-	0.017	-	-	-	0.001	0.003	0.03	3.26	-	0.001	-	-	-	1.04	0.070	0.002	1.60	1.48	0.06	0.18	-	-	1.79
JC-2012-003	175.46	176.78	1605911	-	-	0.005	-	-	-	0.001	0.001	0.03	2.24	-	0.001	-	-	-	1.46	0.080	0.002	1.71	1.51	0.06	0.11	-	-	0.93
JC-2012-003	176.78	178.73	1605912	-	-	-	-	-	-	0.001	0.002	0.03	3.02	-	0.002	-	**0.001**	-	1.27	0.066	0.002	1.46	1.37	0.06	0.14	-	-	2.07
JC-2012-003	178.73	179.95	1605913	-	-	-	-	-	-	0.001	0.001	0.03	2.97	-	0.002	-	-	-	1.19	0.067	0.002	1.53	1.47	0.06	0.20	-	-	1.42
JC-2012-003	179.95	180.95	1605914	-	-	-	-	-	-	0.002	0.003	0.03	4.15	-	0.001	-	-	-	0.98	0.076	0.002	1.49	1.44	0.06	0.19	-	-	2.99
JC-2012-003	180.95	182.68	1605915	-	-	-	-	-	-	0.001	-	0.03	3.06	-	0.003	-	-	-	0.73	0.072	0.002	1.61	1.73	0.07	0.19	-	-	0.53
JC-2012-003	182.68	183.72	1605916	-	-	0.007	-	-	-	0.001	0.001	0.03	3.76	-	0.005	-	-	-	0.96	0.070	0.002	1.55	1.63	0.08	0.17	-	-	0.67
JC-2012-003	183.72	185.57	1605918	-	-	0.009	-	-	-	0.001	0.002	0.03	3.60	-	0.003	-	-	-	0.95	0.072	0.003	1.69	1.71	0.08	0.13	-	-	0.86
JC-2012-003	185.57	186.59	1605919	-	-	0.007	-	-	-	-	0.002	0.02	3.31	-	0.004	-	-	-	1.15	0.069	0.002	1.14	1.38	0.07	0.12	-	-	0.37
JC-2012-003	186.59	188.04	1605920	-	-	0.003	-	-	-	-	-	0.03	3.27	-	0.003	-	-	-	1.39	0.069	0.002	1.04	1.36	0.09	0.14	-	-	0.18
JC-2012-003	188.04	189.41	1605921	-	-	0.002	-	-	-	-	0.001	0.03	3.48	-	0.003	-	-	-	1.88	0.068	0.002	0.83	1.30	0.08	0.15	-	-	0.15
JC-2012-003	189.41	190.49	1605923	**0.011**	-	0.009	-	-	-	0.001	0.002	0.02	3.84	-	0.003	-	-	-	1.05	0.074	0.002	1.05	1.36	0.09	0.16	-	-	0.37
JC-2012-003	190.49	191.89	1605924	-	-	0.002	-	-	-	0.001	0.002	0.03	3.37	-	0.003	-	-	-	1.75	0.071	0.002	1.11	1.44	0.08	0.16	-	-	0.25
JC-2012-003	191.89	193.24	1605925	-	-	0.002	-	-	-	-	0.001	0.03	2.23	-	0.008	-	-	-	1.94	0.060	0.001	0.74	1.24	0.07	0.22	-	0.001	0.10
JC-2012-003	193.24	195	1605926	-	-	-	-	-	-	-	-	0.04	2.76	-	0.004	-	-	-	2.42	0.060	0.001	0.78	1.19	0.06	0.15	-	-	-
JC-2012-003	195	196.45	1605927	-	-	-	-	-	-	-	-	0.05	3.38	-	0.004	-	-	-	2.26	0.075	0.002	1.09	1.40	0.05	0.21	-	-	-
JC-2012-003	196.45	198	1605928	-	-	-	-	-	-	-	-	0.04	2.83	-	0.002	-	-	-	1.71	0.068	0.002	0.82	1.07	0.07	0.17	-	-	-
JC-2012-003	198	199.26	1605930	**0.012**	-	-	-	-	-	-	-	0.03	3.82	-	0.003	-	-	-	1.39	0.070	0.002	0.89	1.15	0.07	0.14	-	-	-
JC-2012-003	199.26	201.17	1605931	-	-	-	-	-	-	-	-	0.03	3.55	-	0.004	-	-	-	1.39	0.071	0.002	0.74	1.26	0.10	0.16	-	-	-
JC-2012-003	201.17	202.53	1605932	-	-	-	-	-	-	0.001	-	0.03	3.96	-	0.003	-	-	-	1.42	0.067	0.002	0.89	1.19	0.07	0.14	-	-	-
JC-2012-003	202.53	204.22	1605933	-	-	-	-	-	-	-	-	0.04	3.05	-	0.003	-	-	-	2.81	0.079	0.002	0.75	1.16	0.08	0.23	-	-	-
JC-2012-003	204.22	206.07	1605934	-	-	-	-	-	-	-	-	0.02	2.55	-	0.002	-	-	-	1.10	0.067	0.001	0.56	0.81	0.05	0.09	-	-	-
JC-2012-003	206.07	207.57	1605936	-	-	-	-	-	-	-	-	0.02	2.90	-	0.003	-	-	-	1.24	0.072	0.002	0.54	0.93	0.06	0.10	-	-	-
JC-2012-003	207.57	209.56	1605937	-	-	-	-	-	-	-	-	0.03	3.26	-	0.002	-	-	-	1.41	0.082	0.002	0.81	1.09	0.05	0.12	-	-	-
JC-2012-003	209.56	211.14	1605938	-	-	-	-	-	-	-	-	0.02	2.88	-	0.002	-	-	-	1.11	0.073	0.002	0.52	0.94	0.06	0.11	-	-	-
JC-2012-003	211.14	212.79	1605939	-	-	-	-	-	-	-	-	0.03	2.82	-	0.003	-	-	-	1.24	0.073	0.002	0.73	0.95	0.06	0.10	-	-	-
JC-2012-003	212.79	214.31	1605940	-	-	-	-	-	-	-	-	0.03	3.30	-	0.003	-	-	-	1.16	0.075	0.002	0.85	1.03	0.06	0.10	-	-	-
JC-2012-003	214.31	216.14	1605942	-	-	-	-	-	-	-	-	0.02	3.07	-	0.002	-	-	-	1.15	0.075	0.002	0.63	0.84	0.05	0.13	-	-	-
JC-2012-003	216.14	216.94	1605943	-	-	-	-	-	-	0.001	-	0.04	3.78	-	0.003	-	-	-	1.77	0.070	0.002	0.90	1.15	0.05	0.19	-	-	-
JC-2012-003	216.94	218.7	1605944	-	-	-	-	-	-	-	-	0.04	3.81	-	0.003	-	-	-	1.86	0.073	0.002	0.92	1.14	0.05	0.16	-	-	-
JC-2012-003	218.7	219.69	1605945	-	-	-	-	-	-	0.001	-	0.08	4.25	-	0.004	-	-	-	4.02	0.081	0.002	1.44	1.92	0.02	0.30	-	-	-

HoleID	From	To	SampleNo	Au_ppm	Mo_%	Cu_%	Pb_%	Zn_%	Ag_gm/t	Ni_%	Co_%	Mn_%	Fe_%	As_%	Sr_%	Cd_%	Sb_%	Bi_%	Ca_%	P_%	Cr_%	Mg_%	Al_%	Na_%	K_%	W_%	Hg_%	S_%
JC-2012-003	219.69	221.55	1605946	-	-	-	-	-	-	-	-	0.04	3.07	-	0.003	-	-	-	1.76	0.074	0.002	0.82	1.12	0.06	0.12	-	-	-
JC-2012-003	221.55	222.73	1605948	-	-	-	-	-	-	-	-	0.04	3.34	-	0.003	-	-	-	1.76	0.073	0.002	1.04	1.35	0.05	0.15	-	-	-
JC-2012-003	222.73	224.83	1605949	-	-	-	-	-	-	0.001	-	0.08	4.20	-	0.003	-	-	-	4.07	0.081	0.001	1.11	1.69	0.02	0.32	-	-	-
JC-2012-003	224.83	226.06	1605950	-	-	-	-	-	-	-	-	0.06	2.93	-	0.003	-	-	-	3.34	0.075	0.002	0.89	1.50	0.06	0.23	-	-	-
JC-2012-003	226.06	228.25	1605951	-	-	-	-	-	-	-	-	0.04	3.35	-	0.004	-	-	-	2.60	0.069	0.002	0.93	1.23	0.04	0.21	-	-	-
JC-2012-003	228.25	229.45	1605952	-	-	-	-	-	-	-	-	0.04	3.32	-	0.003	-	-	-	1.28	0.072	0.002	0.93	1.17	0.05	0.17	-	-	-
JC-2012-003	229.45	231.33	1605953	-	-	-	-	-	-	-	-	0.02	2.40	-	0.002	-	-	-	1.13	0.078	0.002	0.60	0.94	0.07	0.11	-	-	-
JC-2012-003	231.33	233.6	1605954	-	-	-	-	-	-	-	-	0.02	2.95	-	0.002	-	-	-	1.18	0.074	0.002	0.45	1.10	0.07	0.12	-	-	-
JC-2012-003	233.6	234.8	1605955	-	-	-	-	-	-	-	-	0.02	2.86	-	0.002	-	-	-	1.16	0.074	0.002	0.40	1.07	0.08	0.11	-	-	-
JC-2012-003	234.8	236.55	1605957	-	-	0.001	-	-	-	-	-	0.02	2.64	-	0.004	-	-	-	1.69	0.074	0.002	0.35	1.00	0.07	0.10	-	-	-
JC-2012-003	236.55	237.8	1605958	-	-	-	-	-	-	-	-	0.03	2.29	-	0.003	-	-	-	1.84	0.074	0.002	0.51	1.09	0.08	0.10	-	-	-
JC-2012-003	237.8	239.85	1605959	-	-	0.002	-	-	-	-	0.001	0.02	2.02	-	0.002	-	-	-	1.40	0.068	0.002	0.53	0.98	0.07	0.11	-	-	0.12
JC-2012-003	239.85	240.79	1605960	-	-	-	-	-	-	-	-	0.02	1.66	-	0.003	-	-	-	1.43	0.075	0.002	0.47	1.08	0.08	0.11	-	-	-
JC-2012-003	240.79	242.79	1605961	-	-	-	-	-	-	-	-	0.02	2.64	-	0.002	-	-	-	1.25	0.077	0.002	0.35	1.01	0.07	0.12	-	-	-
JC-2012-003	242.79	243.84	1605962	-	-	-	-	-	-	-	-	0.02	2.06	-	0.002	-	-	-	1.36	0.072	0.002	0.42	1.02	0.09	0.13	-	-	-
JC-2012-003	243.84	245.45	1605963	-	**0.002**	-	-	-	-	-	-	0.02	2.24	-	0.002	-	-	-	1.52	0.075	0.002	0.38	0.95	0.07	0.12	-	-	-
JC-2012-003	245.45	247.2	1605965	-	-	-	-	-	-	-	-	0.02	2.54	-	0.002	-	-	-	1.27	0.075	0.002	0.37	1.03	0.06	0.11	-	-	-
JC-2012-003	247.2	248.63	1605966	-	-	-	-	-	-	-	-	0.02	2.83	-	0.002	-	-	-	1.40	0.077	0.002	0.52	1.08	0.08	0.13	-	-	-
JC-2012-003	248.63	250.85	1605967	-	-	-	-	-	-	-	-	0.03	3.07	-	0.016	-	-	-	3.02	0.073	0.002	0.67	0.97	0.05	0.12	-	-	-
JC-2012-003	250.85	252.63	1605968	-	-	-	-	-	-	-	-	0.04	3.02	-	0.002	-	-	-	1.61	0.072	0.002	0.76	1.03	0.07	0.16	-	-	-
JC-2012-003	252.63	253.7	1605969	-	-	-	-	-	-	-	-	0.02	2.79	-	0.002	-	-	-	0.88	0.075	0.002	0.54	0.84	0.09	0.12	-	-	-
JC-2012-003	253.7	256.03	1605970	-	-	-	-	-	-	-	-	0.03	2.63	-	0.003	-	-	-	1.40	0.074	0.002	0.76	0.94	0.07	0.13	-	-	-
JC-2012-003	256.03	257.7	1605972	-	-	0.001	-	-	-	-	-	0.04	2.50	-	0.003	-	-	-	1.58	0.071	0.002	0.68	1.06	0.10	0.15	-	-	-
JC-2012-003	257.7	259.5	1605973	-	-	0.001	-	-	-	0.001	-	0.02	1.56	-	0.002	-	-	-	1.21	0.058	0.001	0.49	1.12	0.12	0.15	-	-	-
JC-2012-003	259.5	260.9	1605974	-	-	-	-	-	-	-	-	0.03	1.20	-	0.002	-	-	-	1.29	0.050	0.001	0.65	0.88	0.10	0.10	-	-	-
JC-2012-003	260.9	262.72	1605975	-	-	-	-	-	-	0.001	-	0.03	2.91	-	0.002	-	-	-	1.47	0.071	0.002	0.80	1.17	0.07	0.19	-	-	-
JC-2012-003	262.72	264.55	1605977	-	-	-	-	-	-	0.001	-	0.02	3.00	-	0.002	-	-	-	1.25	0.076	0.002	0.53	1.15	0.09	0.14	-	-	-
JC-2012-003	264.55	266.12	1605978	-	-	-	-	-	-	-	-	0.03	3.47	-	0.002	-	-	-	1.31	0.074	0.002	0.73	1.11	0.08	0.13	-	-	-
JC-2012-003	266.12	268.12	1605979	-	-	-	-	-	-	-	-	0.03	2.62	-	0.002	-	-	-	1.91	0.066	0.002	0.69	1.11	0.08	0.24	-	-	-
JC-2012-003	268.12	269.52	1605980	-	-	0.024	-	-	-	0.001	0.005	0.05	4.08	-	0.003	-	-	-	3.07	0.056	0.001	1.20	1.92	0.07	0.29	-	-	0.29
JC-2012-003	269.52	271.27	1605981	-	-	0.003	-	-	-	0.001	-	0.02	2.60	-	0.003	-	-	-	1.39	0.074	0.002	1.00	1.51	0.10	0.15	-	-	0.12
JC-2012-003	271.27	273.02	1605982	-	-	0.003	-	-	-	0.001	-	0.02	2.76	-	0.003	-	-	-	1.49	0.073	0.002	0.79	1.53	0.11	0.17	-	-	0.35
JC-2012-003	273.02	274.68	1605983	-	0.001	0.008	-	-	-	0.002	0.002	0.04	3.43	-	0.008	-	-	-	3.28	0.070	0.001	0.92	1.33	0.07	0.09	-	-	0.75
JC-2012-003	274.68	276.32	1605984	-	-	0.008	-	-	-	0.002	0.003	0.04	5.22	-	0.008	-	-	-	3.80	0.078	-	1.60	1.97	0.10	0.12	-	-	0.83
JC-2012-003	276.32	278.27	1605985	-	-	0.005	-	-	-	0.003	0.007	0.03	6.00	-	0.004	-	-	-	2.35	0.078	-	1.72	1.92	0.07	0.12	-	-	1.64
JC-2012-003	278.27	279.96	1605987	-	0.001	0.009	-	-	-	0.002	0.003	0.03	5.29	-	0.003	-	-	-	2.40	0.082	-	1.44	1.99	0.09	0.11	-	-	0.51
JC-2012-003	279.96	281	1605988	-	-	0.011	-	-	-	0.001	0.002	0.03	5.35	-	0.004	-	-	-	2.61	0.078	-	1.26	2.01	0.09	0.12	-	-	0.28
JC-2012-003	281	283.46	1605989	-	-	0.004	-	-	-	-	-	0.02	2.74	-	0.003	-	-	-	1.80	0.069	0.002	0.60	1.37	0.09	0.15	-	-	0.19
JC-2012-003	283.46	284.77	1605990	-	-	0.007	-	-	-	0.001	0.001	0.02	3.39	-	0.003	-	-	-	1.61	0.071	0.002	0.78	1.55	0.09	0.15	-	-	0.37
JC-2012-003	284.77	286.51	1605991	-	**0.002**	0.019	-	-	-	-	0.001	0.02	2.46	-	0.002	-	-	-	1.57	0.065	0.002	0.46	1.11	0.08	0.12	-	-	0.41
JC-2012-003	286.51	287.41	1605992	0.005	-	0.005	-	-	-	-	-	0.01	3.07	-	0.003	-	-	-	1.26	0.071	0.002	0.44	1.21	0.09	0.14	-	-	0.18
JC-2012-003	287.41	289.28	1605994	-	-	0.003	-	-	-	-	-	0.02	2.70	-	0.003	-	-	-	1.43	0.071	0.002	0.40	1.30	0.11	0.16	-	-	0.10
JC-2012-003	289.28	290.69	1605995	-	-	0.003	-	-	-	0.001	-	0.03	3.48	-	0.003	-	-	-	1.52	0.071	0.002	0.85	1.29	0.09	0.12	-	-	-
JC-2012-003	290.69	292.34	1605996	-	-	0.001	-	-	-	-	-	0.03	3.27	-	0.002	-	-	-	1.23	0.064	0.002	0.62	0.96	0.08	0.12	-	-	-
JC-2012-003	292.34	293.88	1605997	-	0.001	0.001	-	-	-	-	-	0.02	2.72	-	0.002	-	**0.001**	-	1.14	0.064	0.002	0.48	0.89	0.08	0.14	-	-	-
JC-2012-003	293.88	295.66	1605999	-	**0.002**	-	-	-	-	-	-	0.05	1.89	-	0.006	-	-	-	4.40	0.048	0.001	1.04	1.33	0.06	0.14	-	-	-
JC-2012-003	295.66	296.82	1606000	-	-	0.001	-	-	-	-	-	0.03	2.66	-	0.002	-	-	-	1.17	0.068	0.002	0.64	0.99	0.07	0.12	-	-	-
JC-2012-003	296.82	298.7	1606001	-	-	0.004	-	-	-	-	-	0.02	2.60	-	0.004	-	-	-	1.44	0.070	0.002	0.41	1.11	0.09	0.12	-	-	-
JC-2012-003	298.7	300.33	1606002	-	-	0.013	-	-	-	0.001	0.003	0.03	3.14	-	0.005	-	-	-	2.03	0.066	0.002	0.41	1.19	0.10	0.13	-	0.001	0.75
JC-2012-003	300.33	301.75	1606003	-	-	0.002	-	-	-	-	-	0.03	2.32	-	0.006	-	**0.001**	-	2.34	0.062	0.002	0.38	1.24	0.11	0.12	-	-	-
JC-2012-003	301.75	302.82	1606004	-	-	0.001	-	-	-	-	-	0.02	2.78	-	0.004	-	-	-	1.53	0.068	0.002	0.39	1.20	0.11	0.14	-	-	-
JC-2012-003	302.82	304.8	1606005	-	-	0.003	-	-	-	-	-	0.02	2.83	-	0.010	-	-	-	1.60	0.064	0.002	0.47	0.97	0.09	0.12	-	-	-
JC-2012-003	304.8	306.11	1606007	-	-	-	-	-	-	0.001	-	0.06	3.43	-	0.009	-	-	-	4.97	0.068	0.002	1.15	1.49	0.04	0.27	-	-	-
JC-2012-003	306.11	307.85	1606008	-	-	0.003	-	-	-	-	-	0.02	2.18	-	0.002	-	-	-	1.31	0.063	0.002	0.43	0.84	0.08	0.11	-	-	-
JC-2012-003	307.85	309.04	1606009	-	-	0.001	-	-	-	-	-	0.02	2.94	-	0.003	-	**0.001**	-	1.24	0.075	0.002	0.47	1.16	0.10	0.12	-	-	-
JC-2012-003	309.04	310.9	1606010	-	-	0.004	-	-	-	-	-	0.02	2.79	-	0.003	-	-	-	1.42	0.076	0.002	0.29	1.16	0.10	0.12	-	-	0.16
JC-2012-003	310.9	312.07	1606011	-	-	0.009	-	-	-	-	0.002	0.02	2.98	-	0.003	-	-	-	1.48	0.065	0.002	0.50	1.35	0.10	0.13	-	0.001	0.58
JC-2012-003	312.07	313.94	1606013	-	-	0.003	-	-	-	-	-	0.02	2.89	-	0.002	-	-	-	1.37	0.071	0.002	0.42	1.17	0.08	0.12	-	-	0.14

HoleID	From	To	SampleNo	Au_ppm	Mo_%	Cu_%	Pb_%	Zn_%	Ag_gm/t	Ni_%	Co_%	Mn_%	Fe_%	As_%	Sr_%	Cd_%	Sb_%	Bi_%	Ca_%	P_%	Cr_%	Mg_%	Al_%	Na_%	K_%	W_%	Hg_%	S_%
JC-2012-003	313.94	315.43	1606014	-	-	0.004	-	-	-	-	0.001	0.03	3.37	-	0.003	-	-	-	1.71	0.071	0.002	0.63	1.71	0.12	0.17	-	-	0.58
JC-2012-003	315.43	316.99	1606015	-	-	-	-	-	-	-	-	0.03	3.11	-	0.003	-	-	-	1.25	0.071	0.002	0.63	1.26	0.09	0.15	-	-	0.10
JC-2012-003	316.99	318.38	1606016	-	-	0.007	-	-	-	-	0.002	0.03	3.63	-	0.003	-	-	-	1.90	0.067	0.002	1.00	1.17	0.08	0.16	-	-	0.62
JC-2012-003	318.38	320.04	1606017	-	-	0.002	-	-	-	0.001	0.002	0.06	3.28	-	0.003	-	-	-	2.73	0.064	0.002	1.08	1.48	0.04	0.21	-	-	0.34
JC-2012-003	320.04	321.28	1606019	-	-	0.002	-	-	-	-	-	0.04	2.74	-	0.003	-	-	-	2.11	0.064	0.002	0.84	1.05	0.06	0.14	-	0.001	-
JC-2012-003	321.28	323.09	1606020	-	**0.002**	0.032	-	-	-	0.003	0.007	0.03	3.91	-	0.004	-	-	-	2.35	0.048	0.002	1.02	1.65	0.08	0.21	-	0.001	2.53
JC-2012-003	323.09	324.44	1606021	-	-	0.003	-	-	-	-	-	0.03	1.38	-	0.002	-	-	-	1.99	0.054	0.002	0.99	0.95	0.08	0.12	-	0.001	0.11
JC-2012-003	324.44	326.14	1606022	-	-	-	-	-	-	-	-	0.04	2.75	-	0.004	-	-	-	2.10	0.043	0.002	1.47	1.43	0.08	0.08	-	0.001	-
JC-2012-003	326.14	327.82	1606024	-	-	-	-	-	-	-	-	0.02	2.74	-	0.002	-	-	-	0.97	0.067	0.002	0.63	0.92	0.09	0.13	-	0.001	-
JC-2012-003	327.82	329.18	1606025	-	-	0.002	-	-	-	-	0.001	0.02	2.90	-	0.003	-	-	-	1.19	0.061	0.002	0.48	1.08	0.09	0.14	-	-	0.15
JC-2012-003	329.18	331.09	1606026	-	-	0.004	-	-	-	-	0.001	0.02	3.02	-	0.003	-	-	-	1.22	0.059	0.002	0.65	1.27	0.08	0.12	-	-	0.47
JC-2012-003	331.09	332.52	1606027	-	-	0.001	-	-	-	-	-	0.03	3.25	-	0.003	-	-	-	1.52	0.070	0.002	0.70	1.35	0.09	0.13	-	-	0.21
JC-2012-003	332.52	334.2	1606028	-	-	0.002	-	-	-	-	-	0.02	2.99	-	0.002	-	-	-	1.31	0.065	0.002	0.54	1.21	0.10	0.14	-	-	0.06
JC-2012-003	334.2	335.52	1606029	-	-	-	-	-	-	-	-	0.02	2.98	-	0.003	-	-	-	1.46	0.067	0.002	0.51	1.24	0.09	0.12	-	-	0.11
JC-2012-003	335.52	337.18	1606031	-	-	0.001	-	-	-	-	-	0.02	3.18	-	0.004	-	-	-	1.58	0.070	0.002	0.52	1.31	0.11	0.15	-	-	0.07
JC-2012-003	337.18	338.7	1606032	-	-	-	-	-	-	-	-	0.02	3.12	-	0.003	-	-	-	1.43	0.074	0.002	0.54	1.22	0.08	0.12	-	-	0.05
JC-2012-003	338.7	340.27	1606033	-	-	-	-	-	-	-	-	0.02	3.10	-	0.002	-	-	-	1.18	0.069	0.002	0.46	1.01	0.10	0.14	-	-	0.13
JC-2012-003	340.27	341.38	1606034	**0.085**	-	0.001	-	-	-	-	0.001	0.02	3.20	-	0.004	-	-	-	1.36	0.072	0.002	0.67	1.28	0.11	0.14	-	-	0.48
JC-2012-004	7.26	9.14	1606035	-	-	0.004	-	-	-	-	0.001	0.05	3.08	-	0.009	-	-	-	2.18	0.071	-	0.96	1.97	0.12	0.24	-	-	1.30
JC-2012-004	9.14	10.66	1606037	-	-	0.008	-	-	-	-	-	0.05	2.59	-	0.002	-	-	-	1.16	0.070	-	0.98	1.23	0.06	0.20	-	-	1.47
JC-2012-004	10.66	13.16	1606038	-	-	0.003	-	-	-	-	-	0.04	2.62	-	0.003	-	-	-	0.92	0.076	-	0.95	1.24	0.05	0.23	-	-	1.49
JC-2012-004	13.16	15.69	1606039	-	-	0.004	-	-	-	-	-	0.04	2.26	-	0.002	-	-	-	1.64	0.077	-	0.59	0.92	0.05	0.25	-	-	1.45
JC-2012-004	15.69	18.7	1606040	-	-	0.001	-	-	-	-	-	0.03	1.94	-	0.002	-	-	-	1.30	0.081	-	0.39	0.83	0.05	0.25	-	-	1.14
JC-2012-004	18.7	21.57	1606041	-	-	0.002	-	-	-	-	-	0.04	1.70	-	0.002	-	-	-	1.95	0.081	-	0.50	0.85	0.05	0.20	-	-	1.02
JC-2012-004	21.57	23.8	1606042	-	-	0.020	-	0.02	-	-	0.001	0.05	3.28	-	0.003	-	-	-	1.80	0.077	-	1.04	1.36	0.03	0.26	-	-	2.23
JC-2012-004	23.8	29.55	1606044	-	-	0.020	-	-	-	-	-	0.05	2.41	-	0.003	-	-	-	2.39	0.072	-	0.86	1.10	0.04	0.15	-	-	1.28
JC-2012-004	29.55	30.91	1606045	-	-	0.008	-	-	-	-	0.001	0.05	1.81	-	0.003	-	-	-	2.56	0.071	-	0.65	0.97	0.03	0.18	-	-	0.70
JC-2012-004	30.91	32.27	1606046	-	0.001	0.003	-	-	-	-	-	0.06	1.45	-	0.005	-	-	-	3.27	0.059	-	0.56	1.07	0.02	0.13	-	-	0.21
JC-2012-004	32.27	34.03	1606047	-	-	0.007	-	-	-	-	0.002	0.04	2.65	-	0.004	-	-	-	1.71	0.079	-	0.55	0.90	0.03	0.17	-	-	1.51
JC-2012-004	34.03	35.3	1606048	-	-	0.007	-	-	-	-	0.003	0.03	2.68	-	0.003	-	-	-	2.46	0.075	-	0.33	0.68	0.04	0.16	-	-	2.12
JC-2012-004	35.3	37.16	1606049	-	-	0.022	-	-	-	-	0.002	0.03	3.17	-	0.016	-	-	-	2.47	0.066	-	0.51	1.15	0.05	0.16	-	-	2.32
JC-2012-004	37.16	38.98	1606051	-	-	0.003	-	-	-	-	0.002	0.02	2.62	-	0.031	-	-	-	2.11	0.066	-	0.45	1.16	0.05	0.13	-	-	1.94
JC-2012-004	38.98	40.19	1606052	-	-	0.004	-	-	-	-	0.001	0.05	2.78	-	0.032	-	-	-	5.00	0.064	-	0.65	1.46	0.03	0.10	-	-	1.74
JC-2012-004	40.19	41.25	1606053	-	-	0.007	-	-	-	-	0.002	0.07	2.71	-	0.005	-	-	-	6.52	0.055	-	0.63	1.15	0.01	0.08	-	-	1.64
JC-2012-004	41.25	42.67	1606054	-	-	0.002	-	-	-	0.001	-	0.07	5.86	-	0.010	-	-	-	1.14	0.104	-	1.74	2.06	0.05	0.06	-	-	-
JC-2012-004	42.67	44.23	1606056	-	-	-	-	-	-	-	-	0.06	4.99	-	0.014	-	-	-	1.45	0.072	-	1.31	1.32	0.06	0.05	-	-	-
JC-2012-004	44.23	45.72	1606057	-	-	0.002	-	-	-	0.002	-	0.07	6.64	-	0.006	-	-	-	1.20	0.073	-	2.16	2.01	0.05	0.06	-	-	-
JC-2012-004	45.72	47.2	1606058	-	-	0.001	-	-	-	-	-	0.06	5.00	-	0.005	-	-	-	3.13	0.078	-	1.17	1.06	0.06	0.02	-	-	-
JC-2012-004	47.2	48.77	1606059	-	-	0.008	-	-	-	0.002	0.002	0.06	5.57	-	0.010	-	-	-	2.95	0.088	0.003	1.63	2.43	0.12	0.18	-	-	0.16
JC-2012-004	48.77	50.31	1606060	-	-	0.006	-	-	-	0.002	0.002	0.05	5.06	-	0.038	-	**0.001**	-	2.60	0.094	0.003	1.30	2.24	0.16	0.17	-	-	0.06
JC-2012-004	50.31	51.82	1606062	0.006	-	0.012	-	-	-	0.002	0.002	0.05	5.07	-	0.035	-	-	-	2.13	0.096	0.003	1.35	2.21	0.17	0.20	-	-	-
JC-2012-004	51.82	53.02	1606063	-	-	0.006	-	-	-	-	-	0.05	5.97	-	0.004	-	-	-	1.67	0.079	-	1.55	1.37	0.09	0.06	-	-	-
JC-2012-004	53.02	54.86	1606064	-	-	0.005	-	-	-	0.001	0.001	0.05	4.83	-	0.004	-	-	-	2.55	0.085	-	1.40	1.48	0.06	0.11	-	-	0.06
JC-2012-004	54.86	55.76	1606065	-	-	0.018	-	-	-	0.001	0.002	0.05	4.31	-	0.011	-	-	-	2.73	0.079	-	1.44	1.90	0.06	0.14	-	-	0.07
JC-2012-004	55.76	57.91	1606066	-	-	0.011	-	-	-	0.001	0.001	0.05	4.09	-	0.013	-	-	-	2.36	0.078	-	1.42	2.08	0.09	0.12	-	-	-
JC-2012-004	57.91	58.78	1606068	-	-	0.007	-	-	-	-	-	0.03	4.24	-	0.005	-	-	-	1.90	0.104	-	1.05	1.32	0.10	0.09	-	-	-
JC-2012-004	58.78	60.71	1606069	-	-	0.001	-	-	-	0.001	-	0.04	4.39	-	0.007	-	-	-	2.54	0.093	-	1.41	1.68	0.09	0.07	-	-	-
JC-2012-004	60.71	62.26	1606070	-	-	0.002	-	-	-	0.001	-	0.05	4.40	-	0.006	-	-	-	3.34	0.092	-	1.47	1.79	0.07	0.08	-	-	-
JC-2012-004	62.26	64.01	1606071	-	-	0.011	-	-	-	0.001	0.001	0.06	4.54	-	0.008	-	-	-	2.60	0.084	-	1.36	1.77	0.09	0.10	-	-	0.07
JC-2012-004	64.01	65.38	1606072	-	-	0.017	-	-	-	0.002	0.001	0.03	4.68	-	0.005	-	-	-	2.11	0.079	0.003	0.95	1.69	0.08	0.09	-	-	0.06
JC-2012-004	65.38	67.06	1606073	-	-	0.008	-	-	-	0.001	0.002	0.04	4.60	-	0.005	-	-	-	2.36	0.099	-	1.03	1.64	0.10	0.07	-	-	0.14
JC-2012-004	67.06	68.45	1606074	-	-	0.008	-	-	-	0.001	-	0.04	4.45	-	0.012	-	-	-	2.47	0.103	-	0.85	1.66	0.12	0.10	-	-	0.07
JC-2012-004	68.45	70.1	1606075	-	-	0.006	-	-	-	0.002	0.002	0.03	4.27	-	0.020	-	-	-	2.53	0.104	0.001	1.09	2.42	0.15	0.17	-	-	0.26
JC-2012-004	70.1	71.51	1606076	-	-	0.006	-	-	-	0.002	0.001	0.03	4.01	-	0.012	-	-	-	1.88	0.089	0.002	0.91	2.09	0.15	0.17	-	-	0.17
JC-2012-004	71.51	73.15	1606077	-	-	0.003	-	-	-	-	0.001	0.03	3.57	-	0.006	-	-	-	1.54	0.074	0.002	0.78	1.68	0.11	0.16	-	-	0.25
JC-2012-004	73.15	74.52	1606079	-	-	0.011	-	-	-	0.002	0.001	0.03	3.11	-	0.003	-	-	-	1.34	0.068	0.002	0.73	1.30	0.08	0.14	-	-	0.37
JC-2012-004	74.52	76.2	1606080	-	-	0.002	-	-	-	0.001	-	0.03	3.18	-	0.003	-	-	-	1.38	0.071	0.002	0.48	1.16	0.09	0.14	-	-	0.12
JC-2012-004	76.2	77.67	1606081	-	-	0.009	-	-	-	-	0.001	0.03	3.01	-	0.004	-	-	-	1.74	0.072	0.002	0.54	1.24	0.08	0.14	-	-	0.34

HoleID	From	To	SampleNo	Au_ppm	Mo_%	Cu_%	Pb_%	Zn_%	Ag_gm/t	Ni_%	Co_%	Mn_%	Fe_%	As_%	Sr_%	Cd_%	Sb_%	Bi_%	Ca_%	P_%	Cr_%	Mg_%	Al_%	Na_%	K_%	W_%	Hg_%	S_%
JC-2012-004	77.67	79.25	1606082	-	0.001	0.004	-	-	-	-	0.001	0.04	3.10	-	0.003	-	-	-	1.41	0.071	0.002	0.70	1.27	0.09	0.16	-	-	0.21
JC-2012-004	79.25	80.34	1606083	-	-	0.006	-	-	-	0.001	0.001	0.05	2.78	-	0.003	-	-	-	2.28	0.070	0.002	0.87	1.34	0.09	0.19	-	-	0.35
JC-2012-004	80.34	82.3	1606085	-	-	0.003	-	-	-	-	-	0.04	2.81	-	0.007	-	-	-	1.47	0.074	0.002	0.68	1.17	0.08	0.15	-	-	0.12
JC-2012-004	82.3	83.74	1606086	-	-	0.001	-	-	-	-	-	0.03	2.34	-	0.003	-	-	-	1.02	0.061	0.002	0.60	1.02	0.07	0.11	-	-	0.10
JC-2012-004	83.74	85.34	1606087	-	**0.005**	0.005	-	-	-	0.001	0.002	0.04	3.20	-	0.004	-	-	-	1.12	0.072	0.002	0.74	1.21	0.09	0.14	-	-	0.63
JC-2012-004	85.34	86.65	1606088	-	-	-	-	-	-	-	-	0.04	2.71	-	0.006	-	-	-	1.60	0.071	0.002	0.68	1.14	0.07	0.12	-	-	0.08
JC-2012-004	86.65	88.1	1606090	-	-	0.001	-	-	-	-	-	0.04	3.12	-	0.006	-	-	-	1.52	0.073	0.002	0.69	1.13	0.07	0.14	-	-	0.12
JC-2012-004	88.1	89.53	1606091	-	-	0.028	-	-	-	-	0.001	0.09	2.47	-	0.004	-	-	-	5.85	0.056	-	0.86	1.06	0.03	0.16	-	-	0.28
JC-2012-004	89.53	91.44	1606092	-	-	0.084	-	-	-	-	0.005	0.08	3.24	-	0.003	-	-	-	4.96	0.070	0.001	0.46	0.94	0.03	0.24	-	-	0.86
JC-2012-004	91.44	92.72	1606093	0.006	-	0.028	-	-	-	-	0.001	0.07	2.96	-	0.004	-	-	-	4.72	0.072	0.001	0.48	1.12	0.03	0.25	-	-	0.11
JC-2012-004	92.72	94.49	1606094	-	-	0.008	-	-	-	-	-	0.04	2.60	-	0.004	-	-	-	2.68	0.068	0.002	0.63	1.02	0.06	0.12	-	-	0.06
JC-2012-004	94.49	95.79	1606095	-	-	0.008	-	-	-	-	-	0.04	3.09	-	0.007	-	-	-	1.89	0.069	0.002	0.79	1.43	0.08	0.19	-	-	0.49
JC-2012-004	95.79	97.54	1606097	-	-	0.001	-	-	-	-	-	0.03	2.67	-	0.006	-	-	-	1.48	0.072	0.002	0.69	1.42	0.08	0.17	-	-	0.17
JC-2012-004	97.54	99.09	1606098	-	-	-	-	-	-	-	-	0.03	2.51	-	0.005	-	-	-	1.46	0.071	0.002	0.55	1.31	0.08	0.15	-	-	-
JC-2012-004	99.09	100.87	1606099	-	-	0.002	-	-	-	-	-	0.03	2.72	-	0.004	-	-	-	1.43	0.067	0.002	0.53	1.29	0.09	0.15	-	-	0.19
JC-2012-004	100.87	102.22	1606100	-	-	0.001	-	-	-	-	-	0.04	3.01	-	0.004	-	-	-	1.50	0.072	0.002	0.61	1.46	0.11	0.17	**0.002**	-	0.29
JC-2012-004	102.22	103.69	1606101	-	-	-	-	-	-	-	-	0.06	2.86	-	0.007	-	-	-	3.29	0.070	0.003	0.62	1.67	0.08	0.16	-	-	0.16
JC-2012-004	103.69	105.68	1606102	-	0.001	0.001	-	-	-	-	-	0.04	2.64	-	0.004	-	-	-	1.78	0.072	0.003	0.59	1.37	0.10	0.16	-	-	0.16
JC-2012-004	105.68	107.2	1606103	-	**0.002**	-	-	-	-	0.001	-	0.05	2.75	-	0.004	-	**0.001**	-	2.36	0.068	0.002	0.75	1.43	0.08	0.21	**0.001**	-	0.32
JC-2012-004	107.2	108.83	1606104	-	-	-	-	-	-	-	-	0.05	2.53	-	0.004	-	-	-	2.21	0.067	0.003	0.62	1.10	0.07	0.17	**0.001**	-	0.15
JC-2012-004	108.83	110.16	1606105	-	0.001	0.001	-	-	-	0.001	-	0.05	2.98	-	0.004	-	-	-	2.22	0.071	0.002	0.56	1.28	0.08	0.20	-	-	0.32
JC-2012-004	110.16	111.93	1606106	-	**0.002**	0.001	-	-	-	-	-	0.05	2.53	-	0.005	-	-	-	2.94	0.072	0.002	0.33	0.97	0.08	0.17	-	-	0.18
JC-2012-004	111.93	113.22	1606107	-	-	0.003	-	-	-	-	-	0.05	2.86	-	0.004	-	-	-	2.06	0.070	0.003	0.52	1.36	0.10	0.17	-	-	0.34
JC-2012-004	113.22	115.12	1606108	-	-	0.003	-	-	-	-	-	0.04	2.28	-	0.004	-	-	-	1.97	0.072	0.002	0.43	0.99	0.08	0.17	**0.001**	-	0.19
JC-2012-004	115.12	116.14	1606109	-	-	0.002	-	-	-	-	-	0.05	2.23	-	0.004	-	**0.001**	-	1.62	0.072	0.001	0.40	0.91	0.07	0.14	**0.001**	-	0.22
JC-2012-004	116.14	117.22	1606110	-	-	0.003	-	-	-	-	-	0.03	2.31	-	0.003	-	-	-	0.55	0.067	0.003	0.37	0.81	0.07	0.14	-	-	0.07
JC-2012-004	117.22	119.09	1606111	-	-	0.004	-	-	-	-	-	0.10	4.14	-	0.004	-	-	-	0.72	0.069	0.002	0.65	1.02	0.05	0.19	**0.001**	-	0.08
JC-2012-004	119.09	119.95	1606112	-	-	0.001	-	-	-	-	-	0.07	3.48	-	0.004	-	-	-	0.71	0.071	0.002	0.48	0.85	0.06	0.13	-	-	0.05
JC-2012-004	119.95	121.41	1606113	-	-	-	-	-	-	-	-	0.06	2.91	-	0.005	-	-	-	0.81	0.071	0.002	0.65	1.25	0.07	0.16	-	-	0.05
JC-2012-004	121.41	122.7	1606116	0.007	-	0.003	-	-	-	-	-	0.06	3.27	-	0.004	-	-	-	1.19	0.069	0.002	0.78	1.30	0.08	0.16	-	-	0.28
JC-2012-004	122.7	124	1606117	-	-	-	-	-	-	-	-	0.04	2.64	-	0.004	-	-	-	1.82	0.071	0.002	0.45	1.13	0.10	0.19	-	-	0.16
JC-2012-004	124	124.97	1606118	-	-	-	-	-	-	-	-	0.04	2.20	-	0.005	-	-	-	2.33	0.069	0.002	0.35	1.06	0.10	0.19	-	-	0.10
JC-2012-004	124.97	125.8	1606119	0.008	-	-	-	-	-	-	-	0.03	2.40	-	0.004	-	-	-	1.74	0.070	0.002	0.40	1.09	0.10	0.17	-	-	0.10
JC-2012-004	125.8	126.9	1606121	-	-	0.003	-	-	-	0.001	0.001	0.05	2.73	-	0.004	-	-	-	2.09	0.066	0.002	1.37	1.84	0.07	0.21	-	-	0.73
JC-2012-004	126.9	127.71	1606122	-	-	-	-	-	-	-	-	0.04	2.99	-	0.004	-	-	-	1.87	0.073	0.002	0.92	1.41	0.07	0.17	-	-	0.13
JC-2012-004	127.71	129	1606123	-	-	0.002	-	-	-	0.002	0.001	0.05	4.05	-	0.006	-	-	-	3.12	0.066	-	2.10	2.64	0.07	0.27	-	-	1.04
JC-2012-004	129	130.1	1606124	-	-	0.015	-	0.02	-	0.002	0.002	0.10	4.70	-	0.003	-	**0.001**	-	2.38	0.072	0.001	2.18	2.37	0.05	0.19	-	0.001	1.29
JC-2012-004	130.1	131.06	1606125	-	-	0.003	-	-	-	0.001	-	0.04	2.39	-	0.003	-	-	-	1.83	0.070	0.002	1.16	1.54	0.06	0.21	**0.002**	-	0.21
JC-2012-004	131.06	132.65	1606127	-	**0.016**	0.074	-	-	-	-	0.003	0.07	2.71	-	0.002	-	-	-	2.91	0.058	0.002	1.01	1.43	0.05	0.19	-	-	0.66
JC-2012-004	132.65	134.45	1606128	-	0.001	0.002	-	-	-	-	0.001	0.06	2.31	-	0.003	-	-	-	3.34	0.058	0.002	0.90	1.30	0.05	0.22	-	-	0.13
JC-2012-004	134.45	135.45	1606129	-	**0.002**	-	-	-	-	-	-	0.04	2.60	-	0.003	-	-	-	1.60	0.075	0.002	0.50	0.92	0.08	0.13	-	-	0.09
JC-2012-004	135.45	136.81	1606130	-	0.001	-	-	-	-	-	-	0.04	2.57	-	0.003	-	-	-	1.61	0.075	0.002	0.53	0.99	0.09	0.14	-	-	0.14
JC-2012-004	136.81	138	1606131	-	**0.002**	-	-	-	-	-	-	0.04	2.42	-	0.004	-	-	-	1.74	0.073	0.002	0.52	0.98	0.10	0.14	-	0.001	0.06
JC-2012-004	138	139.2	1606133	-	-	-	-	0.01	-	-	-	0.04	2.60	-	0.004	-	**0.001**	-	2.65	0.071	0.002	0.61	1.38	0.09	0.14	-	-	0.08
JC-2012-004	139.2	140.21	1606134	-	-	-	-	-	-	-	-	0.03	2.35	-	0.005	-	-	-	2.24	0.069	0.002	0.32	1.42	0.07	0.11	-	-	-
JC-2012-004	140.21	141.3	1606135	-	-	0.001	-	-	-	-	-	0.03	2.51	-	0.003	-	-	-	1.31	0.072	0.002	0.30	0.87	0.11	0.12	-	-	0.10
JC-2012-004	141.3	143.26	1606136	-	-	-	-	-	-	-	-	0.03	2.41	-	0.003	-	-	-	1.59	0.067	0.002	0.51	1.06	0.10	0.17	-	-	0.13
JC-2012-004	143.26	144.2	1606137	-	**0.002**	0.030	-	-	-	0.001	0.006	0.06	3.99	-	0.006	-	-	-	2.42	0.064	0.002	0.94	1.81	0.07	0.22	-	-	1.38
JC-2012-004	144.2	145.79	1606138	-	-	0.001	-	-	-	0.001	-	0.04	2.47	-	0.004	-	-	-	2.38	0.066	0.002	1.03	1.97	0.05	0.22	-	-	0.13
JC-2012-004	145.79	147	1606140	-	0.001	0.015	-	-	-	0.001	0.002	0.06	3.34	-	0.004	-	-	-	2.91	0.069	0.002	1.09	2.21	0.05	0.26	-	-	0.44
JC-2012-004	147	148	1606141	-	**0.003**	0.049	-	0.01	-	0.001	0.003	0.09	3.63	-	0.003	-	-	-	2.88	0.068	0.002	1.21	2.04	0.03	0.39	-	-	0.17
JC-2012-004	148	149.2	1606142	-	0.001	0.008	-	0.07	-	-	0.001	0.04	2.22	-	0.004	-	-	-	1.79	0.073	0.002	0.58	1.12	0.11	0.22	-	-	0.28
JC-2012-004	149.2	150.5	1606143	-	0.001	0.002	-	0.01	-	-	-	0.04	2.41	-	0.005	-	-	-	1.91	0.070	0.002	0.70	1.39	0.08	0.14	-	-	0.39
JC-2012-004	150.5	151.76	1606144	-	**0.002**	0.004	-	0.02	-	0.001	0.001	0.04	2.50	-	0.004	-	-	-	2.10	0.072	0.002	0.74	1.52	0.07	0.20	-	-	0.47
JC-2012-004	151.76	153	1606145	-																								
JC-2012-004	153	154.5	1606147	-	0.001	0.002	-	-	-	-	-	0.03	2.22	-	0.004	-	-	-	1.96	0.070	0.002	0.40	1.38	0.13	0.16	-	-	0.32
JC-2012-004	154.5	156	1606148	-	0.001	0.001	-	-	-	-	-	0.03	2.14	-	0.004	-	-	-	1.68	0.068	0.002	0.44	1.43	0.12	0.18	-	-	0.17
JC-2012-004	156	157.2	1606149	-	**0.005**	0.004	-	-	-	0.001	-	0.03	2.34	-	0.004	-	-	-	2.01	0.067	0.002	0.70	1.76	0.12	0.15	-	-	0.25

HoleID	From	To	SampleNo	Au_ppm	Mo_%	Cu_%	Pb_%	Zn_%	Ag_gm/t	Ni_%	Co_%	Mn_%	Fe_%	As_%	Sr_%	Cd_%	Sb_%	Bi_%	Ca_%	P_%	Cr_%	Mg_%	Al_%	Na_%	K_%	W_%	Hg_%	S_%
JC-2012-004	157.2	158.5	1606150	-	0.001	0.002	-	-	-	-	-	0.02	2.13	-	0.004	-	-	-	1.39	0.066	0.002	0.35	1.13	0.11	0.18	-	-	0.21
JC-2012-004	158.5	160	1606151	-	-	0.002	-	-	-	-	-	0.03	2.67	-	0.004	-	-	-	1.51	0.073	0.002	0.53	1.16	0.09	0.13	-	-	0.21
JC-2012-004	160	161.95	1606152	-	-	0.007	-	-	-	0.002	0.002	0.03	4.17	-	0.005	-	-	-	1.84	0.065	0.003	1.35	1.72	0.08	0.27	-	-	2.31
JC-2012-004	161.95	163.2	1606153	-	-	0.002	-	-	-	0.002	0.006	0.02	2.32	-	0.003	-	-	-	1.51	0.093	0.002	1.30	1.64	0.11	0.15	-	-	1.59
JC-2012-004	163.2	164.59	1606154	-	-	0.002	-	-	-	0.001	0.003	0.02	2.48	-	0.002	-	-	-	1.25	0.064	0.002	0.99	1.25	0.09	0.12	-	-	1.97
JC-2012-004	164.59	166	1606155	-	-	0.016	-	-	-	0.002	0.003	0.02	2.72	-	0.002	-	-	-	0.90	0.074	0.002	0.89	1.03	0.06	0.08	-	-	2.28
JC-2012-004	166	167.64	1606156	-	-	0.004	-	-	-	0.002	0.003	0.02	2.69	-	0.002	-	-	-	1.07	0.066	0.002	1.01	1.20	0.07	0.13	-	-	1.87
JC-2012-004	167.64	169	1606158	-	-	0.002	-	-	-	0.002	0.003	0.02	1.93	-	0.002	-	-	-	0.99	0.056	0.002	1.00	1.23	0.12	0.11	-	-	1.21
JC-2012-004	169	170.63	1606159	-	-	-	-	-	-	0.002	0.004	0.01	2.82	-	0.001	-	-	-	0.74	0.056	0.002	0.82	0.90	0.06	0.06	-	-	2.41
JC-2012-004	170.63	172	1606160	-	-	0.001	-	-	-	0.002	0.005	0.01	3.11	-	0.001	-	-	-	0.70	0.059	0.001	0.89	0.96	0.06	0.07	-	-	2.79
JC-2012-004	172	173.74	1606161	-	-	0.001	-	-	-	0.001	0.002	0.01	1.91	-	0.002	-	-	-	0.97	0.065	0.002	1.19	1.30	0.07	0.11	-	-	1.26
JC-2012-004	173.74	175	1606162	-	-	0.001	-	-	-	0.001	0.002	0.02	2.53	-	0.002	-	-	-	0.95	0.055	0.002	1.01	1.09	0.07	0.09	-	-	2.26
JC-2012-004	175	176	1606163	-	-	-	-	-	-	0.001	0.001	0.03	1.83	-	0.002	-	-	-	1.51	0.040	0.002	0.99	0.95	0.06	0.10	-	-	1.47
JC-2012-004	176	176.96	1606165	-	-	0.001	-	-	-	0.002	0.003	0.01	3.07	-	0.002	-	-	-	0.75	0.044	0.002	0.95	0.99	0.07	0.09	-	-	2.91
JC-2012-004	176.96	178.84	1606166	-	-	-	-	-	-	0.001	0.002	0.01	2.33	-	0.002	-	-	-	0.85	0.062	0.002	1.27	1.27	0.07	0.12	-	-	2.02
JC-2012-004	178.84	180.26	1606167	-	-	-	-	-	-	0.001	0.003	0.02	2.73	-	0.002	-	-	-	0.97	0.047	0.002	1.08	1.07	0.06	0.13	-	-	2.68
JC-2012-004	180.26	182.1	1606168	-	-	-	-	-	-	0.002	0.003	0.01	2.71	-	0.002	-	-	-	0.85	0.057	0.002	1.10	1.23	0.08	0.11	-	-	2.49
JC-2012-004	182.1	183.46	1606169	-	-	0.004	-	-	-	0.002	0.003	0.02	2.51	-	0.002	-	-	-	0.92	0.047	0.002	0.92	1.14	0.08	0.11	-	-	2.13
JC-2012-004	183.46	185.22	1606171	-	-	0.002	-	-	-	0.002	0.002	0.02	2.43	-	0.003	-	-	-	0.88	0.067	0.002	1.01	1.28	0.08	0.15	-	-	1.88
JC-2012-004	185.22	186.52	1606172	-	-	0.003	-	-	-	0.002	0.004	0.02	2.78	-	0.002	-	-	-	1.05	0.040	0.002	0.83	1.03	0.07	0.10	-	-	2.41
JC-2012-004	186.52	188.43	1606173	-	-	0.005	-	-	-	0.002	0.009	0.02	2.85	-	0.006	-	-	-	1.43	0.055	0.002	0.92	1.13	0.07	0.12	-	-	2.43
JC-2012-004	188.43	189.53	1606174	-	-	0.002	-	-	-	0.002	0.005	0.02	2.75	-	0.002	-	-	-	0.73	0.045	0.002	0.99	1.11	0.07	0.11	-	-	2.27
JC-2012-004	189.53	191.25	1606175	-	-	0.002	-	-	-	0.002	0.004	0.02	3.06	-	0.002	-	-	-	1.17	0.033	0.001	1.01	1.08	0.07	0.10	-	-	2.72
JC-2012-004	191.25	192.41	1606176	-	-	0.003	-	-	-	0.001	0.002	0.02	2.48	-	0.003	-	-	-	1.24	0.052	0.002	1.13	1.36	0.10	0.18	-	-	1.92
JC-2012-004	192.41	194.2	1606178	-	-	0.003	-	-	-	0.002	0.002	0.03	3.99	-	0.005	-	-	-	1.64	0.065	0.002	1.19	1.50	0.08	0.27	-	-	2.69
JC-2012-004	194.2	195.53	1606180	-	-	0.002	-	-	-	0.001	-	0.04	3.08	-	0.006	-	-	-	2.97	0.068	0.002	0.51	1.47	0.11	0.19	-	-	0.53
JC-2012-004	195.53	197.95	1606181	-	-	0.002	-	-	-	-	-	0.03	2.95	-	0.004	-	**0.002**	-	1.15	0.069	0.002	0.69	1.43	0.09	0.18	-	-	0.24
JC-2012-004	197.95	199.05	1606182	-	-	-	-	-	-	0.001	0.001	0.02	2.26	-	0.004	-	-	-	1.39	0.056	0.001	0.93	1.35	0.12	0.11	-	-	1.61
JC-2012-004	199.05	201.17	1606183	0.007	-	-	-	-	-	0.001	0.002	0.02	3.20	-	0.002	-	-	-	1.01	0.048	0.001	0.94	1.00	0.08	0.10	-	-	2.82
JC-2012-004	201.17	202.74	1606184	-	-	-	-	-	-	0.002	0.002	0.02	3.35	-	0.002	-	-	-	0.95	0.057	0.001	1.12	1.23	0.07	0.14	-	-	2.94
JC-2012-004	202.74	204.22	1606186	-	-	-	-	-	-	0.001	0.001	0.02	2.85	-	0.003	-	**0.001**	-	1.06	0.047	0.002	1.28	1.59	0.09	0.21	-	-	2.39
JC-2012-004	204.22	205.61	1606187	-	-	-	-	-	-	0.002	0.002	0.02	3.68	-	0.002	-	-	-	1.73	0.056	0.001	0.97	1.23	0.09	0.15	-	-	3.44
JC-2012-004	205.61	207.26	1606188	-	-	-	-	-	-	0.001	0.002	0.02	3.16	-	0.003	-	-	-	1.84	0.062	0.002	1.09	1.59	0.09	0.16	-	-	2.76
JC-2012-004	207.26	208.55	1606189	-	-	-	-	-	-	0.002	0.002	0.02	2.94	-	0.003	-	-	-	1.41	0.065	0.002	1.03	1.68	0.09	0.14	-	-	2.62
JC-2012-004	208.55	210.31	1606190	-	-	-	-	-	-	0.002	0.002	0.02	2.77	-	0.003	-	**0.001**	-	1.86	0.059	0.001	1.06	1.78	0.09	0.16	-	-	2.38
JC-2012-004	210.31	211.57	1606191	-	-	-	-	-	-	0.001	-	0.02	2.14	-	0.003	-	**0.001**	-	1.63	0.064	0.001	1.17	1.66	0.10	0.19	-	-	1.68
JC-2012-004	211.57	213.36	1606192	-	-	-	-	-	-	0.002	0.002	0.02	3.35	-	0.003	-	-	-	1.23	0.064	0.002	1.17	1.64	0.11	0.19	-	-	2.94
JC-2012-004	213.36	214.13	1606194	-	-	-	-	-	-	0.001	0.001	0.02	2.60	-	0.003	-	-	-	1.24	0.062	0.003	1.02	1.49	0.10	0.21	-	-	2.18
JC-2012-004	214.13	216.07	1606195	-	-	-	-	-	-	0.001	-	0.03	2.55	-	0.003	-	-	-	1.56	0.061	0.002	1.24	1.61	0.09	0.18	-	-	1.95
JC-2012-004	216.07	217.46	1606196	-	-	-	-	-	-	0.001	0.001	0.02	3.00	-	0.002	-	-	-	1.58	0.061	0.001	1.01	1.32	0.09	0.19	-	-	2.69
JC-2012-004	217.46	219.46	1606197	-	-	-	-	-	-	-	-	0.03	2.24	-	0.003	-	**0.001**	-	1.34	0.062	0.001	1.11	1.46	0.10	0.19	-	-	1.79
JC-2012-004	219.46	220.77	1606198	-	-	-	-	-	-	0.001	0.001	0.03	3.18	-	0.003	-	-	-	1.07	0.066	0.002	1.22	1.55	0.11	0.17	-	-	2.81
JC-2012-004	220.77	222.5	1606199	-	-	-	-	-	-	0.001	0.001	0.03	2.78	-	0.003	-	-	-	0.93	0.064	0.002	1.22	1.58	0.11	0.18	-	-	2.27
JC-2012-004	222.5	223.95	1606200	-	-	-	-	-	-	0.001	0.001	0.02	2.50	-	0.003	-	**0.001**	-	0.88	0.069	0.001	1.07	1.42	0.11	0.19	-	-	2.10
JC-2012-004	223.95	225.95	1606201	-	-	-	-	-	-	0.001	0.002	0.03	4.20	-	0.003	-	-	-	0.78	0.070	0.002	1.20	1.50	0.10	0.16	-	-	3.85
JC-2012-004	225.95	226.6	1606202	-	-	-	-	-	-	0.001	0.001	0.03	3.39	-	0.003	-	-	-	1.01	0.062	0.002	1.38	1.62	0.10	0.24	-	-	1.98
JC-2012-004	226.6	228.45	1606203	0.006	-	-	-	-	-	0.001	0.001	0.03	3.85	-	0.003	-	-	-	0.79	0.059	0.002	1.34	1.57	0.09	0.17	-	-	3.01
JC-2012-004	228.45	229.63	1606205	-	-	0.002	-	-	-	0.001	0.002	0.02	3.31	-	0.002	-	-	-	0.83	0.072	0.001	0.93	1.21	0.10	0.20	-	-	3.14
JC-2012-004	229.63	231.26	1606206	-	-	-	-	-	-	-	0.001	0.02	2.78	-	0.002	-	-	-	0.71	0.067	0.001	0.97	1.17	0.08	0.18	-	0.001	2.55
JC-2012-004	231.26	232.69	1606207	0.008	-	**0.572**	-	-	-	0.001	0.003	0.03	3.92	-	0.002	-	-	-	1.47	0.061	0.001	1.04	1.69	0.08	0.21	-	-	3.16
JC-2012-004	232.69	234.7	1606208	-	-	0.001	-	-	-	0.001	0.001	0.02	2.51	-	0.002	-	-	-	1.05	0.060	0.002	1.28	1.38	0.08	0.15	-	-	2.03
JC-2012-004	234.7	237.74	1606209	-	-	0.001	-	-	-	0.001	-	0.02	2.55	-	0.003	-	**0.002**	-	0.87	0.063	0.002	1.10	1.45	0.09	0.15	-	-	2.20
JC-2012-004	237.74	240.79	1606210	-	-	-	-	-	-	0.001	0.001	0.02	3.01	-	0.002	-	-	-	0.99	0.060	0.001	1.00	1.15	0.07	0.15	**0.001**	-	2.66
JC-2012-004	240.79	243.84	1606211	-	-	-	-	-	-	0.001	0.001	0.02	2.77	-	0.003	-	-	-	1.37	0.061	0.001	1.03	1.21	0.08	0.15	**0.001**	-	2.53
JC-2012-004	243.84	246.89	1606212	-	-	0.078	-	-	-	0.001	0.002	0.03	2.71	-	0.003	-	-	-	1.69	0.066	0.002	1.11	1.42	0.08	0.15	-	-	1.87
JC-2012-004	246.89	248.75	1606214	-	-	**0.196**	-	-	-	0.001	0.002	0.02	2.85	-	0.002	-	-	-	1.01	0.061	0.001	0.91	1.03	0.08	0.14	-	-	2.67
JC-2012-004	248.75	251.15	1606215	-	-	0.002	-	-	-	-	0.001	0.01	2.39	-	0.003	-	**0.002**	-	0.92	0.055	0.002	1.04	1.12	0.07	0.15	-	-	2.10
JC-2012-004	251.15	253.4	1606216	-	-	0.003	-	-	-	0.002	0.002	0.02	3.75	-	0.002	-	-	-	1.02	0.060	0.002	0.98	1.13	0.08	0.14	-	-	3.48

HoleID	From	To	SampleNo	Au_ppm	Mo_%	Cu_%	Pb_%	Zn_%	Ag_gm/t	Ni_%	Co_%	Mn_%	Fe_%	As_%	Sr_%	Cd_%	Sb_%	Bi_%	Ca_%	P_%	Cr_%	Mg_%	Al_%	Na_%	K_%	W_%	Hg_%	S_%
JC-2012-004	253.4	255.3	1606217	-	-	0.003	-	-	-	0.001	-	0.03	3.31	-	0.003	-	-	-	1.54	0.067	0.002	0.97	1.46	0.07	0.16	-	-	-
JC-2012-004	255.3	258	1606218	-	-	**0.184**	-	-	-	0.001	0.002	0.02	2.22	-	0.002	-	-	-	1.00	0.057	0.002	0.88	0.98	0.06	0.11	-	-	1.24
JC-2012-004	258	259.08	1606219	-	-	0.032	-	-	-	0.002	0.003	0.01	3.37	-	0.002	-	-	-	1.16	0.054	0.002	0.91	1.06	0.06	0.16	-	-	2.68
JC-2012-004	259.08	262.13	1606220	-	-	0.002	-	-	-	0.001	0.002	0.02	2.52	-	0.003	-	-	-	0.99	0.061	0.002	1.10	1.28	0.07	0.21	-	-	2.17
JC-2012-004	262.13	265.18	1606222	-	-	0.011	-	-	-	0.001	0.002	0.01	2.03	-	0.002	-	-	-	1.30	0.056	0.002	0.82	1.00	0.06	0.13	-	-	1.62
JC-2012-004	265.18	268.22	1606223	-	-	0.002	-	-	-	0.001	0.002	0.02	2.53	-	0.003	-	-	-	3.53	0.047	0.001	0.64	1.02	0.05	0.16	-	-	2.14
JC-2012-004	268.22	271.27	1606224	-	-	0.001	-	-	-	0.001	0.001	0.02	2.64	-	0.002	-	-	-	0.96	0.053	0.002	1.11	1.30	0.06	0.23	-	-	2.38
JC-2012-004	271.27	274.32	1606225	-	-	0.001	-	-	-	0.001	0.001	0.02	2.76	-	0.003	-	-	-	1.05	0.053	0.002	1.21	1.37	0.07	0.16	-	-	2.32
JC-2012-004	274.32	277.37	1606226	-	-	0.001	-	-	-	0.001	0.002	0.01	1.91	-	0.002	-	-	-	0.93	0.050	0.002	1.15	1.23	0.07	0.13	-	-	1.56
JC-2012-004	277.37	280.42	1606227	-	-	-	-	-	-	0.001	0.001	0.02	2.37	-	0.003	-	-	-	0.92	0.062	0.002	1.25	1.53	0.07	0.17	-	-	1.74
JC-2012-004	280.42	283.46	1606228	-	-	0.007	-	-	-	0.002	0.003	0.02	3.21	-	0.001	-	-	-	0.70	0.050	0.002	1.12	1.15	0.06	0.14	-	-	2.91
JC-2012-004	283.46	286.51	1606230	-	-	0.001	-	-	-	0.001	0.002	0.02	2.44	-	0.002	-	-	-	0.84	0.051	0.002	1.05	1.23	0.05	0.19	-	-	2.11
JC-2012-004	286.51	289.56	1606231	-	-	-	-	-	-	0.001	0.002	0.02	2.41	-	0.003	-	-	-	1.12	0.050	0.002	1.00	1.31	0.07	0.21	-	-	2.01
JC-2012-004	289.56	292.61	1606232	-	-	0.002	-	-	-	0.001	0.001	0.01	1.66	-	0.003	-	-	-	0.74	0.051	0.002	0.83	1.13	0.08	0.12	-	-	0.64
JC-2012-004	292.61	295.66	1606233	-	-	0.010	-	-	-	-	0.002	0.03	1.83	-	0.003	-	-	-	1.57	0.084	0.002	1.04	1.24	0.06	0.13	-	-	0.66
JC-2012-004	295.66	298.7	1606234	-	-	0.015	-	-	-	0.001	0.002	0.04	2.07	-	0.002	-	-	-	1.93	0.046	0.002	1.10	1.39	0.05	0.18	-	-	0.53
JC-2012-004	298.7	300	1606235	-	-	0.001	-	-	-	-	0.003	0.03	1.83	-	0.003	-	-	-	2.06	0.040	0.002	0.78	1.13	0.08	0.11	-	-	1.42
JC-2012-004	300	301.75	1606237	-	-	-	-	-	-	0.001	-	0.02	2.38	-	0.005	-	-	-	1.41	0.069	0.002	1.15	1.82	0.10	0.26	-	-	0.62
JC-2012-004	301.75	304.8	1606238	-	-	0.006	-	-	-	0.001	-	0.02	2.62	-	0.004	-	-	-	1.62	0.069	0.002	1.18	1.75	0.09	0.22	-	-	0.66
JC-2012-004	304.8	307.85	1606239	-	-	0.015	-	-	-	0.001	-	0.03	2.58	-	0.004	-	-	-	1.88	0.067	0.002	1.16	1.84	0.09	0.19	-	-	0.77
JC-2012-004	307.85	310.9	1606240	-	-	0.002	-	-	-	0.001	-	0.02	1.99	-	0.004	-	-	-	2.06	0.068	0.002	1.17	1.88	0.10	0.16	-	-	0.55
JC-2012-004	310.9	313.94	1606241	-	-	0.003	-	-	-	0.001	-	0.02	2.10	-	0.004	-	-	-	1.64	0.065	0.002	1.00	1.82	0.11	0.13	-	-	0.62
JC-2012-004	313.94	316.99	1606243	-	-	0.003	-	-	-	-	0.001	0.02	1.69	-	0.003	-	-	-	1.76	0.067	0.002	0.64	1.62	0.12	0.10	-	-	0.64
JC-2012-004	316.99	320.04	1606244	-	-	-	-	-	-	0.002	0.011	0.02	3.50	-	0.003	-	-	-	1.54	0.069	0.002	1.64	2.05	0.12	0.17	-	-	2.93
JC-2012-004	320.04	323.09	1606245	-	-	0.002	-	-	-	0.001	0.004	0.02	2.53	-	0.003	-	-	-	1.40	0.050	0.002	1.62	1.96	0.10	0.22	-	-	1.72
JC-2012-004	323.09	325.19	1606246	-	-	0.001	-	-	-	0.001	0.001	0.02	2.21	-	0.003	-	-	-	1.28	0.064	0.002	1.33	1.68	0.08	0.20	-	-	1.35
JC-2012-004	325.19	326.77	1606247	-	-	0.002	-	-	-	0.001	-	0.04	2.72	-	0.004	-	-	-	1.97	0.072	0.002	1.31	2.09	0.09	0.17	-	-	0.46
JC-2012-004	326.77	329.18	1606249	-	-	0.001	-	-	-	0.003	0.013	0.02	3.74	-	0.003	-	-	-	1.64	0.053	0.002	1.34	1.84	0.08	0.14	-	-	2.68
JC-2012-004	329.18	332.23	1606250	-	-	0.001	-	-	-	0.001	0.005	0.02	2.57	-	0.003	-	-	-	1.65	0.061	0.002	1.19	1.88	0.08	0.13	-	-	1.51
JC-2012-004	332.23	335.28	1606251	-	-	0.003	-	-	-	0.001	-	0.02	2.87	-	0.004	-	-	-	1.55	0.070	0.002	1.04	1.87	0.09	0.15	-	-	0.24
JC-2012-004	335.28	338.33	1606252	-	-	0.004	-	-	-	0.001	-	0.03	3.24	-	0.005	-	-	-	1.56	0.070	0.002	1.26	2.21	0.09	0.19	-	-	0.63
JC-2012-004	338.33	341.38	1606253	-	-	-	-	-	-	0.001	0.002	0.02	2.27	-	0.005	-	-	-	1.40	0.058	0.002	1.45	2.10	0.10	0.22	-	-	1.29
JC-2012-004	341.38	342.25	1606254	-	-	0.002	-	-	-	0.001	0.002	0.03	3.01	-	0.006	-	-	-	3.42	0.056	0.002	1.16	2.72	0.09	0.16	-	-	1.63
JC-2012-004	342.25	344.42	1606288	0.007	-	0.002	-	-	-	0.002	0.003	0.02	4.43	-	0.009	-	-	-	1.36	0.066	0.002	1.32	2.11	0.12	0.45	-	-	2.26
JC-2012-004	344.42	347.47	1606256	-	-	0.001	-	-	-	0.001	-	0.02	3.26	-	0.035	-	-	-	1.84	0.066	0.002	1.42	2.50	0.14	0.35	-	-	1.63
JC-2012-004	347.47	350.52	1606257	-	-	-	-	-	-	0.001	-	0.02	2.68	-	0.020	-	-	-	1.54	0.065	0.003	1.46	2.26	0.13	0.27	-	-	1.26
JC-2012-004	350.52	353.57	1606258	-	-	0.016	-	-	-	0.002	0.002	0.04	3.17	-	0.005	-	-	-	2.75	0.070	0.003	1.35	2.05	0.09	0.12	-	-	1.36
JC-2012-004	353.57	356.62	1606259	-	-	0.002	-	-	-	0.001	0.001	0.02	3.50	-	0.012	-	-	-	1.50	0.064	0.003	1.45	2.01	0.11	0.27	-	-	1.27
JC-2012-004	356.62	359.66	1606260	-	-	0.001	-	-	-	0.001	0.001	0.03	2.76	-	0.007	-	-	-	1.67	0.070	0.002	1.31	1.83	0.09	0.20	-	-	1.15
JC-2012-004	359.66	362.71	1606262	-	-	-	-	-	-	0.001	0.002	0.02	2.89	-	0.003	-	-	-	1.06	0.054	0.002	1.26	1.55	0.08	0.20	-	-	1.74
JC-2012-004	362.71	365.26	1606263	-	-	0.001	-	-	-	0.001	0.001	0.03	3.00	-	0.003	-	-	-	1.20	0.065	0.002	1.28	1.79	0.09	0.23	-	-	1.17
JC-2012-004	365.26	368.81	1606264	-	-	-	-	-	-	0.001	0.001	0.02	3.39	-	0.002	-	-	-	0.78	0.057	0.001	1.00	1.24	0.05	0.30	-	-	3.11
JC-2012-004	368.81	371.86	1606265	-	-	0.002	-	-	-	0.001	0.001	0.02	2.36	-	0.002	-	-	-	1.71	0.058	0.001	1.15	1.19	0.06	0.12	-	-	1.54
JC-2012-004	371.86	373.12	1606266	-	-	0.009	-	-	-	0.001	0.002	0.02	2.05	-	0.003	-	-	-	1.78	0.051	0.002	1.02	1.24	0.07	0.08	-	-	0.47
JC-2012-004	373.12	374.45	1606267	-	-	0.005	-	-	-	0.001	-	0.02	3.90	-	0.004	-	-	-	1.51	0.072	0.002	1.05	1.69	0.11	0.14	-	-	0.21
JC-2012-004	374.45	375.33	1606268	-	0.001	0.003	-	-	-	0.001	0.001	0.03	3.19	-	0.005	-	-	-	1.80	0.070	0.002	1.16	1.94	0.12	0.15	-	-	1.02
JC-2012-004	375.33	376.79	1606269	-	-	0.004	-	-	-	-	-	0.03	2.34	-	0.006	-	-	-	2.32	0.062	0.002	0.71	1.95	0.09	0.12	-	-	0.48
JC-2012-004	376.79	377.95	1606271	-	-	0.008	-	-	-	-	-	0.04	3.26	-	0.009	-	-	-	3.84	0.065	0.002	0.57	2.41	0.09	0.13	-	-	-
JC-2012-004	377.95	381	1606272	-	-	0.005	-	-	-	-	-	0.03	3.19	-	0.006	-	-	-	1.84	0.074	0.002	0.49	1.63	0.09	0.14	-	-	0.06
JC-2012-004	381	384.16	1606273	-	-	0.005	-	-	-	-	-	0.03	2.78	-	0.004	-	-	-	1.66	0.074	0.002	0.43	1.45	0.12	0.16	-	-	0.10
JC-2012-004	384.16	387.1	1606274	-	-	0.007	-	-	-	0.001	-	0.03	3.27	-	0.004	-	-	-	1.45	0.076	0.002	0.59	1.40	0.13	0.18	-	-	0.09
JC-2012-004	387.1	390.14	1606275	-	-	0.005	-	-	-	-	-	0.03	2.36	-	0.004	-	-	-	1.51	0.071	0.002	0.46	1.34	0.12	0.14	-	-	0.15
JC-2012-004	390.14	393.19	1606276	-	-	0.005	-	-	-	0.001	0.002	0.08	3.52	-	0.005	-	-	-	2.46	0.076	0.002	0.93	1.58	0.07	0.27	-	-	0.08
JC-2012-004	393.19	395	1606277	-	-	0.005	-	-	-	0.001	-	0.05	3.23	-	0.004	-	-	-	1.31	0.070	0.002	0.76	1.27	0.11	0.16	-	-	-
JC-2012-004	395	396.68	1606278	-	-	0.006	-	-	-	-	-	0.04	2.81	-	0.005	-	-	-	1.91	0.072	0.002	0.75	1.38	0.09	0.12	-	-	0.05
JC-2012-004	396.68	399.29	1606280	-	**0.002**	0.018	-	-	-	0.001	0.001	0.05	2.37	-	0.005	-	-	-	4.41	0.060	0.001	0.84	1.75	0.07	0.18	-	-	0.12
JC-2012-004	399.29	402.34	1606281	-	-	0.002	-	-	-	-	-	0.03	0.93	-	0.003	-	-	-	2.68	0.043	0.001	0.46	0.94	0.12	0.06	-	-	-
JC-2012-004	402.34	405.38	1606282	-	-	0.019	-	-	-	0.001	-	0.03	1.89	-	0.004	-	-	-	1.60	0.075	0.002	0.66	1.26	0.13	0.09	-	-	0.11

HoleID	From	To	SampleNo	Au_ppm	Mo_%	Cu_%	Pb_%	Zn_%	Ag_gm/t	Ni_%	Co_%	Mn_%	Fe_%	As_%	Sr_%	Cd_%	Sb_%	Bi_%	Ca_%	P_%	Cr_%	Mg_%	Al_%	Na_%	K_%	W_%	Hg_%	S_%
JC-2012-004	405.38	408.47	1606283	-	-	**0.259**	-	-	-	0.001	0.002	0.05	3.13	-	0.005	-	-	-	3.47	0.065	0.001	1.23	1.72	0.08	0.09	-	-	0.48
JC-2012-004	408.47	411.48	1606284	-	-	0.006	-	-	-	0.001	-	0.04	2.96	-	0.004	-	-	-	1.65	0.070	0.002	1.06	1.53	0.11	0.11	-	-	0.05
JC-2012-004	411.48	414.53	1606286	0.008	-	0.011	-	-	-	0.001	0.002	0.04	3.01	-	0.003	-	-	-	2.39	0.068	0.002	1.21	1.55	0.08	0.17	-	-	0.34
JC-2012-004	414.53	416.46	1606287	0.006	-	0.006	-	-	-	0.001	-	0.05	2.66	-	0.003	-	-	-	2.54	0.071	0.002	0.92	1.05	0.07	0.11	-	-	0.12
JC-2012-005	5.18	8.23	1606293	-	-	0.011	-	-	-	-	-	0.03	2.92	-	0.008	-	-	-	1.99	0.066	0.002	0.76	1.34	0.09	0.12	-	-	0.06
JC-2012-005	105.79	108.84	1606294	-	-	0.007	-	-	-	-	-	0.03	2.98	-	0.005	-	-	-	2.33	0.069	0.002	0.71	1.43	0.10	0.13	-	-	-
JC-2012-005	108.84	111.89	1606296	**0.013**	-	0.008	-	-	-	-	-	0.02	2.94	-	0.006	-	-	-	1.89	0.073	0.002	0.71	1.42	0.11	0.14	-	-	-
JC-2012-005	111.89	114.94	1606297	-	-	0.007	-	-	-	-	-	0.02	2.95	-	0.008	-	-	-	1.90	0.071	0.002	0.68	1.34	0.09	0.12	-	-	-
JC-2012-005	163.72	166.77	1606298	0.009	-	0.012	-	-	-	-	-	0.03	3.04	-	0.005	-	-	-	1.76	0.072	0.002	0.69	1.45	0.11	0.14	-	-	0.07
JC-2012-005	166.77	169.82	1606299	0.005	-	0.008	-	-	-	-	-	0.03	2.98	-	0.004	-	-	-	1.61	0.073	0.002	0.68	1.36	0.11	0.13	-	-	0.11
JC-2012-005	169.82	172.87	1606300	-	-	0.008	-	-	-	-	-	0.04	3.14	-	0.006	-	-	-	1.99	0.073	0.002	0.78	1.51	0.12	0.15	-	-	0.14
JC-2012-005	172.87	175.91	1606301	-	-	0.007	-	-	-	-	-	0.03	3.00	-	0.004	-	-	-	1.86	0.073	0.002	0.75	1.46	0.10	0.13	-	-	-
JC-2012-005	175.91	179.14	1606302	-	-	0.006	-	-	-	-	-	0.04	2.98	-	0.004	-	-	-	2.11	0.071	0.002	0.78	1.43	0.10	0.23	-	-	-
JC-2012-005	179.14	179.85	1606304	-	-	0.013	-	-	-	0.002	0.002	0.05	5.75	-	0.010	-	-	-	2.52	0.091	0.002	2.36	2.85	0.10	0.24	-	-	0.55
JC-2012-005	179.85	181.97	1606305	-	-	0.003	-	-	-	0.001	0.001	0.04	3.50	-	0.005	-	-	-	1.90	0.063	0.002	1.26	1.73	0.09	0.16	-	-	1.00
JC-2012-005	181.97	185.01	1606306	-	-	0.002	-	-	-	0.001	0.002	0.04	4.15	-	0.003	-	-	-	1.93	0.054	0.003	1.33	1.59	0.09	0.18	-	-	2.93
JC-2012-005	185.01	188.06	1606307	-	-	0.002	-	-	-	0.001	0.002	0.05	3.77	-	0.003	-	-	-	1.40	0.060	0.002	1.51	1.72	0.06	0.25	-	-	1.88
JC-2012-005	188.06	191.11	1606308	-	-	0.001	-	-	-	0.001	0.002	0.05	3.56	-	0.003	-	-	-	1.51	0.059	0.002	1.45	1.63	0.08	0.18	-	-	2.06
JC-2012-005	191.11	194.16	1606309	-	-	0.002	-	-	-	0.001	0.002	0.04	3.70	-	0.003	-	-	-	1.15	0.056	0.002	1.30	1.34	0.08	0.10	-	-	2.92
JC-2012-005	194.16	197.21	1606311	-	-	0.002	-	-	-	0.001	-	0.04	2.75	-	0.004	-	-	-	1.33	0.060	0.003	1.41	1.56	0.08	0.18	-	-	1.23
JC-2012-005	197.21	200.25	1606312	-	-	0.004	-	-	-	0.001	0.002	0.04	3.52	-	0.004	-	-	-	1.72	0.059	0.002	1.37	1.63	0.07	0.23	-	-	1.81
JC-2012-005	200.25	203.3	1606313	-	-	0.002	-	-	-	0.001	0.001	0.04	3.93	-	0.004	-	-	-	1.15	0.062	0.002	1.55	1.89	0.08	0.32	-	-	1.41
JC-2012-005	203.3	206.4	1606315	-	-	0.006	-	-	-	0.001	0.001	0.06	3.98	-	0.003	-	-	-	1.42	0.062	0.003	1.47	1.68	0.08	0.17	-	-	1.23
JC-2012-005	206.4	209.45	1606316	-	-	0.002	-	-	-	0.002	0.002	0.06	4.20	-	0.004	-	-	-	1.49	0.060	0.003	1.93	1.97	0.07	0.20	-	-	1.34
JC-2012-005	209.45	212.5	1606317	-	-	0.002	-	-	-	-	0.001	0.04	3.66	-	0.003	-	-	-	1.13	0.064	0.002	1.28	1.49	0.07	0.14	-	-	0.74
JC-2012-005	212.5	214.8	1606318	0.006	-	0.003	-	-	-	0.001	0.002	0.05	4.02	-	0.004	-	-	-	1.67	0.059	0.003	1.50	1.70	0.08	0.21	-	-	1.65
JC-2012-005	214.8	218.6	1606319	-	-	0.008	-	-	-	-	-	0.03	3.47	-	0.003	-	-	-	1.41	0.072	0.002	0.84	1.42	0.11	0.19	-	-	0.14
JC-2012-005	218.6	221.65	1606320	0.007	-	0.009	-	-	-	-	-	0.03	3.27	-	0.004	-	-	-	1.36	0.070	0.002	0.79	1.42	0.12	0.18	-	-	0.11
JC-2012-005	221.65	223.35	1606321	**0.011**	-	0.010	-	-	-	-	-	0.03	3.00	-	0.003	-	-	-	1.54	0.073	0.002	0.61	1.17	0.10	0.14	-	-	0.09
JC-2012-005	223.35	224.7	1606322	-	-	0.011	-	-	-	0.002	0.001	0.05	4.07	-	0.008	-	-	-	2.99	0.065	0.007	1.67	1.87	0.10	0.13	-	-	-
JC-2012-005	224.7	227.74	1606323	-	-	0.010	-	-	-	0.002	-	0.04	3.73	-	0.006	-	-	-	2.37	0.062	0.005	1.25	1.94	0.16	0.24	-	-	0.09
JC-2012-005	227.74	228.4	1606324	-	-	0.014	-	-	-	0.002	0.003	0.05	5.11	-	0.006	-	-	-	1.54	0.078	0.003	2.50	2.78	0.10	0.46	-	-	1.91
JC-2012-005	228.4	230.79	1606326	0.008	-	0.009	-	-	-	0.001	-	0.04	3.89	-	0.004	-	-	-	1.48	0.068	0.002	1.34	1.58	0.08	0.19	-	-	0.54
JC-2012-005	230.79	233.84	1606327	-	-	0.017	-	-	-	0.001	-	0.04	4.22	-	0.007	-	-	-	1.33	0.067	0.002	1.42	1.55	0.08	0.12	-	-	0.33
JC-2012-005	233.84	236.89	1606328	-	-	0.006	-	-	-	0.001	-	0.04	4.24	-	0.007	-	-	-	2.76	0.067	0.002	1.31	1.45	0.08	0.13	-	-	0.29
JC-2012-005	236.89	240	1606330	-	-	0.005	-	-	-	0.001	0.001	0.05	3.52	-	0.005	-	-	-	2.57	0.071	0.002	0.95	1.34	0.08	0.20	-	-	0.18
JC-2012-005	240	242.99	1606331	-	-	0.008	-	-	-	0.001	-	0.05	3.74	-	0.003	-	-	-	1.61	0.072	0.002	1.14	1.47	0.09	0.16	-	-	0.09
JC-2012-005	242.99	245.2	1606332	-	-	0.007	-	-	-	0.001	-	0.04	4.09	-	0.005	-	-	-	1.63	0.071	0.002	1.45	1.65	0.07	0.17	-	-	0.05
JC-2012-005	245.2	248.2	1606333	-	-	0.007	-	-	-	0.002	0.002	0.06	4.98	-	0.010	-	-	-	2.12	0.079	0.004	2.62	3.01	0.13	0.30	-	-	0.52
JC-2012-005	248.2	252.13	1606334	**0.013**	-	0.017	-	-	-	-	-	0.03	3.57	-	0.003	-	-	-	1.35	0.060	0.002	1.12	1.34	0.07	0.15	-	-	0.46
JC-2012-005	252.13	255.18	1606335	-	-	0.012	-	-	-	-	-	0.04	3.54	-	0.003	-	-	-	1.33	0.060	0.002	1.12	1.30	0.07	0.16	-	-	0.22
JC-2012-005	255.18	258.23	1606336	-	-	0.011	-	-	-	0.001	-	0.04	4.07	-	0.004	-	-	-	1.71	0.066	0.002	1.28	1.67	0.11	0.18	-	-	0.06
JC-2012-005	258.23	261.28	1606337	-	-	0.005	-	-	-	0.001	-	0.04	3.97	-	0.005	-	-	-	1.67	0.062	0.002	1.20	1.46	0.08	0.13	-	-	0.09
JC-2012-005	261.28	264.33	1606338	-	-	0.006	-	-	-	0.001	-	0.04	3.39	-	0.005	-	-	-	1.69	0.063	0.002	1.27	1.66	0.09	0.15	-	-	0.26
JC-2012-005	264.33	268	1606340	-	-	0.007	-	-	-	0.001	-	0.05	3.85	-	0.004	-	-	-	1.89	0.071	0.002	1.61	1.94	0.10	0.16	-	-	0.46
JC-2012-005	268	270.75	1606341	0.007	-	0.015	-	-	-	0.002	0.002	0.05	4.83	-	0.006	-	-	-	2.04	0.084	0.002	2.27	2.66	0.09	0.26	-	-	1.16
JC-2012-005	270.75	273.48	1606342	-	-	0.008	-	-	-	-	-	0.03	3.18	-	0.005	-	-	-	2.00	0.073	0.002	0.81	1.53	0.13	0.19	-	-	-
JC-2012-005	273.48	276.52	1606343	-	-	0.006	-	-	-	0.001	-	0.04	3.41	-	0.004	-	-	-	1.98	0.072	0.002	0.89	1.51	0.12	0.19	-	-	0.05
JC-2012-005	276.52	279.57	1606344	-	-	0.006	-	-	-	-	-	0.03	3.20	-	0.011	-	-	-	2.25	0.070	0.002	0.80	1.55	0.14	0.17	-	-	-
JC-2012-005	279.57	280.95	1606345	-	-	0.006	-	-	-	0.001	-	0.05	3.27	-	0.014	-	-	-	2.85	0.068	0.002	0.91	1.39	0.10	0.15	-	-	0.11
JC-2012-005	280.95	282.62	1606346	-	-	0.007	-	-	-	0.001	-	0.05	3.37	-	0.006	-	-	-	2.73	0.065	0.002	1.14	1.75	0.10	0.15	-	-	0.18
JC-2012-005	282.62	284.65	1606347	0.005	-	0.009	-	-	-	-	0.001	0.05	3.86	-	0.004	-	-	-	2.03	0.095	0.002	1.31	1.64	0.10	0.20	-	-	0.61
JC-2012-005	284.65	285.67	1606349	-	-	0.006	-	-	-	-	-	0.04	3.23	-	0.008	-	-	-	1.57	0.069	0.002	0.90	1.50	0.13	0.18	-	-	-
JC-2012-005	285.67	288.72	1606350	-	-	0.008	-	-	-	-	-	0.04	3.30	-	0.005	-	-	-	2.04	0.067	0.002	1.10	1.62	0.12	0.17	-	-	0.20
JC-2012-005	288.72	291.77	1606351	-	-	0.007	-	-	-	0.001	-	0.04	3.67	-	0.004	-	-	-	1.71	0.069	0.002	1.22	1.82	0.14	0.21	-	-	0.37
JC-2012-006	7.62	8.84	1606352	-	-	-	-	-	-	0.003	0.001	0.10	10.48	-	0.003	-	-	-	2.12	0.157	0.001	2.41	2.75	0.03	0.16	-	-	-
JC-2012-006	8.84	11.89	1606353	-	-	-	-	-	-	0.001	-	0.07	5.12	-	0.003	-	-	-	2.01	0.079	0.001	1.34	1.68	0.03	0.24	-	-	-
JC-2012-006	11.89	14.94	1606355	-	-	-	-	-	-	-	-	0.05	4.32	-	0.003	-	-	-	1.62	0.065	0.002	1.20	1.43	0.05	0.18	-	-	-

HoleID	From	To	SampleNo	Au_ppm	Mo_%	Cu_%	Pb_%	Zn_%	Ag_gm/t	Ni_%	Co_%	Mn_%	Fe_%	As_%	Sr_%	Cd_%	Sb_%	Bi_%	Ca_%	P_%	Cr_%	Mg_%	Al_%	Na_%	K_%	W_%	Hg_%	S_%
JC-2012-006	14.94	17.99	1606356	-	-	0.002	-	-	-	0.001	-	0.03	3.97	-	0.003	-	-	-	1.33	0.068	0.002	1.08	1.41	0.07	0.14	-	-	-
JC-2012-006	17.99	21.04	1606357	-	-	0.007	-	-	-	0.001	0.002	0.03	3.93	-	0.006	-	-	-	1.74	0.070	0.002	0.88	1.55	0.08	0.19	-	-	0.12
JC-2012-006	21.04	24.09	1606358	0.005	-	0.016	-	-	-	0.001	0.003	0.03	3.76	-	0.003	-	-	-	1.66	0.077	0.002	0.97	1.56	0.08	0.16	-	-	0.21
JC-2012-006	24.09	27.13	1606359	0.006	-	0.005	-	-	-	0.001	0.001	0.03	4.19	-	0.004	-	-	-	1.22	0.070	0.002	1.13	1.43	0.06	0.13	-	-	0.18
JC-2012-006	27.13	30.18	1606360	0.008	-	0.005	-	-	-	0.001	0.001	0.03	3.58	-	0.004	-	-	-	1.44	0.074	0.002	0.80	1.27	0.07	0.13	-	-	-
JC-2012-006	30.18	33.23	1606362	-	-	0.003	-	-	-	-	0.001	0.03	3.52	-	0.003	-	-	-	1.57	0.073	0.002	0.53	1.18	0.08	0.13	-	-	-
JC-2012-006	33.23	36.28	1606363	**0.014**	-	0.004	-	-	-	-	-	0.03	3.62	-	0.005	-	-	-	1.73	0.073	0.002	0.57	1.12	0.08	0.13	-	-	-
JC-2012-006	36.28	39.33	1606364	-	-	0.002	-	-	-	-	-	0.03	3.71	-	0.006	-	-	-	1.47	0.072	0.002	0.81	1.23	0.08	0.14	-	-	-
JC-2012-006	39.33	42.38	1606365	-	-	0.011	-	-	-	0.001	0.002	0.03	4.12	-	0.007	-	-	-	1.55	0.072	0.002	1.03	1.48	0.06	0.19	-	-	0.38
JC-2012-006	42.38	45.55	1606366	-	-	0.014	-	-	-	0.001	0.002	0.03	4.09	-	0.007	-	-	-	1.52	0.071	0.002	1.25	1.66	0.05	0.17	-	-	0.11
JC-2012-006	45.55	46.36	1606368	0.007	-	0.010	-	-	-	0.001	0.002	0.06	3.79	-	0.006	-	-	-	5.62	0.065	0.001	0.88	2.10	0.01	0.22	-	-	0.31
JC-2012-006	46.36	48.48	1606369	-	-	0.011	-	-	-	0.001	0.002	0.03	4.17	-	0.007	-	-	-	2.19	0.069	0.002	0.89	1.42	0.05	0.21	-	-	0.13
JC-2012-006	48.48	51.51	1606370	0.007	-	0.030	-	-	-	0.001	0.001	0.03	3.97	-	0.008	-	-	-	1.89	0.066	0.002	0.93	1.40	0.06	0.32	-	-	0.54
JC-2012-006	51.51	54.56	1606371	0.007	-	0.003	-	-	-	-	-	0.04	3.39	-	0.014	-	-	-	2.44	0.067	0.002	0.79	1.30	0.05	0.17	-	-	0.11
JC-2012-006	54.56	55.4	1606372	0.007	-	0.005	-	-	-	0.001	-	0.03	3.78	-	0.008	-	-	-	1.99	0.066	0.002	1.19	1.58	0.05	0.14	-	-	-
JC-2012-006	55.4	57.61	1606374	-	-	0.006	-	-	-	0.001	-	0.03	3.73	-	0.008	-	-	-	1.50	0.070	0.002	1.27	1.64	0.06	0.42	-	-	0.40
JC-2012-006	57.61	59.8	1606375	-	-	0.002	-	-	-	-	-	0.04	3.62	-	0.008	-	-	-	2.22	0.062	0.002	0.92	1.38	0.06	0.36	-	-	0.35
JC-2012-006	59.8	60.66	1606376	-	-	0.003	-	-	-	-	-	0.07	3.59	-	0.009	-	-	-	3.59	0.064	0.002	0.87	1.72	0.09	0.20	-	-	0.10
JC-2012-006	60.66	63.7	1606377	**0.010**	-	0.002	-	-	-	-	-	0.03	3.66	-	0.005	-	-	-	1.61	0.065	0.002	1.07	1.52	0.08	0.26	-	-	0.36
JC-2012-006	63.7	66.75	1606378	-	-	0.001	-	-	-	0.001	-	0.04	3.68	-	0.005	-	-	-	1.49	0.068	0.002	1.14	1.58	0.09	0.22	-	-	0.23
JC-2012-006	66.75	69.8	1606379	0.006	-	0.006	-	-	-	-	-	0.03	3.76	-	0.004	-	-	-	1.14	0.066	0.002	1.25	1.62	0.08	0.37	-	-	0.48
JC-2012-006	69.8	71.74	1606380	-	-	0.005	-	-	-	0.001	0.001	0.04	4.08	-	0.006	-	-	-	1.39	0.065	0.002	1.26	1.59	0.08	0.27	-	-	0.70
JC-2012-006	71.74	72.85	1606382	**0.022**	-	0.022	-	-	-	0.001	0.001	0.04	5.06	-	0.002	-	-	-	0.85	0.068	0.002	1.36	1.46	0.05	0.21	-	-	1.29
JC-2012-006	72.85	76.05	1606383	**0.022**	-	0.004	-	-	-	0.001	-	0.04	3.86	-	0.003	-	-	-	1.12	0.064	0.002	1.30	1.55	0.05	0.21	-	-	0.41
JC-2012-006	76.05	78.94	1606384	-	-	0.010	-	-	-	-	0.012	0.03	3.27	-	0.004	-	-	-	1.15	0.047	0.001	0.99	1.03	0.05	0.14	-	-	2.64
JC-2012-006	78.94	80.9	1606385	**0.011**	-	0.026	-	-	-	0.002	0.005	0.04	4.17	-	0.004	-	-	-	1.05	0.027	0.001	1.07	1.12	0.06	0.21	-	-	3.57
JC-2012-006	80.9	81.99	1606386	**0.010**	-	0.013	-	-	-	0.004	-	0.02	2.66	-	0.003	-	-	-	0.94	0.053	0.002	1.39	1.53	0.05	0.20	-	-	1.26
JC-2012-006	81.99	84.9	1606387	-	-	0.001	-	-	-	0.001	-	0.03	2.93	-	0.003	-	-	-	1.48	0.064	0.002	1.28	1.58	0.07	0.25	-	-	1.41
JC-2012-006	84.9	88.09	1606388	-	-	0.003	-	-	-	0.001	-	0.03	3.53	-	0.002	-	-	-	0.79	0.071	0.002	1.48	1.60	0.07	0.29	-	-	0.40
JC-2012-006	88.09	91.14	1606390	0.008	-	-	-	-	-	-	-	0.02	2.83	-	0.001	-	-	-	0.70	0.064	0.001	1.30	1.32	0.05	0.24	-	-	0.89
JC-2012-006	91.14	94.18	1606391	0.006	-	-	-	-	-	-	0.002	0.02	2.77	-	0.002	-	-	-	1.44	0.065	0.002	1.06	1.17	0.06	0.21	-	-	2.26
JC-2012-006	94.18	97.23	1606392	0.006	-	0.001	-	-	-	-	0.002	0.02	2.06	-	0.001	-	-	-	1.22	0.068	0.002	1.17	1.16	0.05	0.17	-	-	1.15
JC-2012-006	97.23	100.28	1606393	0.005	-	-	-	-	-	-	0.002	0.02	2.11	-	0.001	-	-	-	1.05	0.058	0.002	1.11	1.16	0.08	0.22	-	-	0.85
JC-2012-006	100.28	102.69	1606394	0.006	-	0.003	-	-	-	-	0.005	0.02	2.59	-	0.001	-	-	-	1.74	0.064	0.001	1.03	1.04	0.04	0.17	-	-	1.99
JC-2012-006	102.69	103.19	1606395	0.007	-	0.016	-	-	-	-	0.005	0.02	3.10	-	-	-	-	-	1.13	0.053	0.002	0.90	0.88	0.07	0.12	-	-	2.59
JC-2012-006	103.19	106.38	1606397	-	-	0.005	-	-	-	-	0.002	0.02	1.95	-	0.001	-	-	-	1.51	0.045	-	0.70	0.78	0.05	0.16	-	-	1.57
JC-2012-006	106.38	109.42	1606398	-	-	-	-	-	-	-	0.002	0.02	1.67	-	0.001	-	-	-	1.29	0.041	0.001	0.89	0.98	0.08	0.19	-	-	0.97
JC-2012-006	109.42	112.3	1606399	-	-	-	-	-	-	-	0.005	0.03	1.94	-	0.001	-	-	-	2.14	0.037	0.002	0.92	1.06	0.05	0.19	-	-	0.83
JC-2012-006	112.3	114.98	1606400	0.007	0.001	0.003	-	-	-	-	0.003	0.05	3.11	-	0.001	-	-	-	1.56	0.043	0.001	1.15	1.50	0.05	0.18	-	-	0.84
JC-2012-006	114.98	116.75	1606401	-	-	0.005	-	-	-	-	-	0.03	2.00	-	0.002	-	-	-	2.23	0.069	0.002	1.15	1.17	0.05	0.18	-	-	0.80
JC-2012-006	116.75	118.57	1606403	-	-	-	-	-	-	0.001	0.002	0.03	3.64	-	0.003	-	-	-	0.70	0.069	0.002	1.36	1.40	0.06	0.24	-	-	1.49
JC-2012-006	118.57	121.62	1606404	-	-	0.002	-	-	-	0.001	0.002	0.03	3.08	-	0.002	-	-	-	0.89	0.063	0.002	1.41	1.38	0.09	0.17	-	-	1.96
JC-2012-006	121.62	122.85	1606405	-	-	-	-	-	-	0.001	0.002	0.02	3.05	-	0.001	-	-	-	1.08	0.066	0.002	1.32	1.20	0.09	0.11	-	-	2.41
JC-2012-006	122.85	124.66	1606406	-	-	0.001	-	-	-	0.002	0.005	0.02	4.19	-	0.001	-	-	-	1.31	0.049	0.001	1.06	0.97	0.07	0.11	-	-	3.76
JC-2012-006	124.66	127.71	1606407	-	-	0.001	-	-	-	0.001	0.002	0.03	2.46	-	0.002	-	-	-	1.93	0.054	0.002	1.21	1.35	0.06	0.25	-	-	1.46
JC-2012-006	127.71	130.76	1606408	-	-	-	-	-	-	0.002	0.003	0.02	3.34	-	0.001	-	-	-	1.40	0.067	0.001	1.18	1.25	0.04	0.23	-	-	2.64
JC-2012-006	130.76	133.81	1606409	-	-	-	-	-	-	0.002	0.003	0.02	3.56	-	0.001	-	-	-	1.31	0.063	0.002	1.17	1.31	0.05	0.24	-	-	2.84
JC-2012-006	133.81	136.86	1606411	-	-	0.009	-	-	-	-	0.001	0.03	2.28	-	0.006	-	-	-	1.32	0.054	0.002	1.15	1.30	0.07	0.23	-	-	0.74
JC-2012-006	136.86	139.9	1606412	-	-	0.007	-	-	-	0.001	0.001	0.03	2.99	-	0.001	-	-	-	0.88	0.068	0.002	1.30	1.43	0.06	0.24	-	-	1.18
JC-2012-006	139.9	143.01	1606413	-	-	-	-	-	-	0.001	0.003	0.03	2.97	-	0.002	-	-	-	1.39	0.073	0.002	1.34	1.40	0.06	0.20	-	-	2.02
JC-2012-006	143.01	146	1606415	-	-	-	-	-	-	0.002	0.003	0.03	3.56	-	0.001	-	-	-	0.97	0.063	0.002	1.62	1.49	0.07	0.14	-	-	2.48
JC-2012-006	146	149.05	1606416	-	-	0.001	-	-	-	0.002	0.002	0.04	3.46	-	0.002	-	-	-	1.62	0.070	0.002	1.68	1.56	0.06	0.20	-	-	1.92
JC-2012-006	149.05	151.6	1606417	-	-	-	-	-	-	0.001	0.001	0.03	3.46	-	0.002	-	-	-	0.85	0.066	0.002	1.59	1.61	0.07	0.24	-	-	0.68
JC-2012-006	151.6	155.15	1606418	-	-	-	-	-	-	0.001	0.002	0.04	3.01	-	0.002	-	-	-	1.83	0.094	0.002	1.59	1.52	0.06	0.19	-	-	1.57
JC-2012-006	155.15	158.19	1606419	-	-	-	-	-	-	0.001	0.002	0.03	2.69	-	0.001	-	-	-	0.98	0.068	0.002	1.42	1.31	0.07	0.16	-	-	1.64
JC-2012-006	158.19	161.24	1606420	-	-	0.004	-	-	-	0.001	0.001	0.03	2.74	-	0.002	-	-	-	1.35	0.082	0.002	1.50	1.45	0.06	0.19	-	-	1.25
JC-2012-006	161.24	164.29	1606421	-	-	0.021	-	-	-	0.001	0.001	0.03	2.42	-	0.004	-	-	-	1.30	0.069	0.002	1.34	1.35	0.06	0.19	-	-	0.98
JC-2012-006	164.29	167.34	1606422	-	-	0.026	-	-	-	0.001	0.001	0.03	2.54	-	0.005	-	-	-	1.53	0.066	0.002	1.42	1.40	0.05	0.20	-	-	0.66

HoleID	From	To	SampleNo	Au_ppm	Mo_%	Cu_%	Pb_%	Zn_%	Ag_gm/t	Ni_%	Co_%	Mn_%	Fe_%	As_%	Sr_%	Cd_%	Sb_%	Bi_%	Ca_%	P_%	Cr_%	Mg_%	Al_%	Na_%	K_%	W_%	Hg_%	S_%
JC-2012-006	167.34	170.39	1606423	-	-	0.059	-	-	-	0.001	0.002	0.04	2.56	-	0.007	-	-	-	0.76	0.066	0.002	1.46	1.44	0.07	0.15	-	-	1.10
JC-2012-006	170.39	173.43	1606425	-	**0.005**	0.046	-	-	-	0.001	-	0.05	2.71	-	0.002	-	-	-	1.98	0.070	0.001	1.45	1.70	0.04	0.22	-	-	0.12
JC-2012-006	173.43	174.6	1606426	-	-	0.068	-	-	-	0.001	0.001	0.04	3.23	-	0.002	-	-	-	2.00	0.056	0.001	1.11	1.60	0.04	0.19	-	-	0.39
JC-2012-006	174.6	176.48	1606437	-	-	0.018	-	-	-	0.001	0.001	0.03	2.49	-	0.002	-	-	-	2.75	0.063	-	0.46	0.90	0.05	0.14	-	-	1.15
JC-2012-006	176.48	179.53	1606427	-	-	0.010	-	-	-	0.001	0.002	0.02	2.54	-	0.002	-	-	-	1.86	0.067	-	0.75	1.10	0.05	0.22	-	-	1.33
JC-2012-006	179.53	180.46	1606428	-	-	-	-	-	-	0.001	0.001	0.03	1.77	-	0.009	-	-	-	2.88	0.068	-	0.70	0.99	0.05	0.22	-	-	0.99
JC-2012-006	180.46	182.58	1606429	0.006	-	0.003	-	-	-	0.001	0.002	0.03	2.82	-	0.004	-	-	-	1.92	0.066	0.002	1.42	1.49	0.06	0.14	-	-	1.72
JC-2012-006	182.58	185.4	1606431	-	-	0.004	-	-	-	0.001	0.002	0.02	3.12	-	0.003	-	-	-	1.15	0.064	0.002	1.51	1.80	0.07	0.13	-	-	0.99
JC-2012-006	185.4	188.67	1606432	-	-	0.010	-	-	-	-	0.002	0.02	3.24	-	0.004	-	-	-	1.46	0.070	0.002	0.99	1.52	0.12	0.16	-	-	0.18
JC-2012-006	188.67	191.72	1606433	0.007	-	0.002	-	-	-	-	-	0.02	3.19	-	0.004	-	-	-	1.40	0.072	0.002	0.81	1.32	0.09	0.14	-	-	-
JC-2012-006	191.72	194.77	1606434	**0.014**	-	0.007	-	-	-	0.001	0.003	0.02	3.54	-	0.004	-	-	-	1.76	0.074	0.002	1.17	2.16	0.22	0.21	-	-	0.58
JC-2012-006	194.77	197.82	1606436	-	-	0.003	-	-	-	-	0.002	0.02	3.58	-	0.003	-	-	-	1.48	0.073	0.002	0.80	1.56	0.11	0.16	-	-	0.53
JC-2012-006	197.82	200.45	1606438	-	-	-	-	-	-	-	-	0.03	3.11	-	0.003	-	-	-	1.70	0.069	0.002	0.74	1.10	0.08	0.13	-	-	-
JC-2012-006	200.45	202.38	1606439	-	-	0.002	-	-	-	0.001	0.001	0.04	3.33	-	0.003	-	-	-	1.72	0.072	0.002	0.97	1.39	0.08	0.17	-	-	0.10
JC-2012-006	202.38	204.8	1606440	-	-	0.012	-	-	-	-	-	0.07	2.33	-	0.021	-	-	-	6.84	0.162	0.001	0.96	1.49	0.06	0.39	-	-	0.07
JC-2012-006	204.8	206.96	1606441	0.006	-	0.002	-	-	-	0.001	-	0.03	3.54	-	0.003	-	-	-	1.63	0.069	0.002	1.11	1.51	0.10	0.14	-	-	-
JC-2012-006	206.96	210.01	1606442	-	-	0.001	-	-	-	0.001	-	0.03	3.55	-	0.003	-	-	-	1.38	0.073	0.002	0.86	1.23	0.08	0.13	-	-	-
JC-2012-006	210.01	211.97	1606443	-	-	-	-	-	-	0.001	-	0.05	4.56	-	0.002	-	-	-	2.70	0.073	0.002	1.01	1.37	0.05	0.26	-	-	-
JC-2012-006	211.97	214.74	1606444	-	-	0.002	-	-	-	0.001	-	0.04	3.76	-	0.003	-	-	-	1.62	0.074	0.002	1.03	1.37	0.07	0.21	-	-	0.07
JC-2012-006	214.74	216.11	1606445	-	-	0.004	-	-	-	0.001	0.001	0.04	3.58	-	0.005	-	-	-	1.79	0.072	0.002	1.39	2.14	0.08	0.18	-	-	0.57
JC-2012-006	216.11	217.82	1606446	-	0.001	0.013	-	-	-	0.002	0.006	0.04	5.22	-	0.006	-	-	-	2.70	0.083	0.002	1.37	2.16	0.08	0.21	-	-	2.50
JC-2012-006	217.82	220.46	1606448	-	-	0.005	-	-	-	-	-	0.02	3.16	-	0.003	-	-	-	1.41	0.072	0.002	0.51	1.32	0.10	0.14	-	-	0.06

APPENDIX 5 – 2012 COMPILED ASSAYS

5.2 – BLANKS

HoleID	SampleNo	Type	Au_ppm	Mo_%	Cu_%	Pb_%	Zn_%	Ag_gm/t	Ni_%	Co_%	Mn_%	Fe_%	As_%	Sr_%	Cd_%	Sb_%	Bi_%	Ca_%	P_%	Cr_%	Mg_%	Al_%	Na_%	K_%	W_%	Hg_%	S_%
JC-2012-001B	1604659	blank	0	0	0	0	0	0	0	0	0	0.03	0	0.444	0	0	0	35.9	0.004	0	2.02	0.02	0	0	0	0	0.07
JC-2012-002	1605656	blank	0	0	0	0	0	0	0	0	0	0.03	0	0.526	0	0	0	34.85	0.011	0	1.99	0	0	0	0	0	0.14
JC-2012-002	1605675	blank	0	0	0	0	0	0	0	0	0	0.02	0	0.436	0	0.001	0	34.79	0.005	0	1.88	0.01	0	0	0	0	0.11
JC-2012-002	1605705	blank	0	0	0	0	0	0	0	0	0	0.04	0	0.402	0	0	0	33.37	0	0	2.18	0.04	0	0	0	0	0.09
JC-2012-002	1605737	blank	0	0	0	0	0	0	0	0	0	0.04	0	0.354	0	0	0	33.29	0	0	1.83	0.05	0	0	0	0	0.06
JC-2012-002	1605748	blank	0	0	0	0	0	0	0	0	0	0.04	0	0.497	0	0	0	35.18	0	0	1.95	0.04	0	0	0	0	0.11
JC-2012-002	1605768	blank	0	0	0	0	0	0	0	0	0	0.05	0	0.408	0	0	0	34.96	0.005	0	1.97	0.04	0	0	0	0	0.06
JC-2012-002	1607504	blank	0	0	0	0	0	0	0	0	0	0.03	0	0.476	0	0	0	34.09	0.006	0	2.04	0.02	0	0	0	0	0.05
JC-2012-002	1607532	blank	0	0	0	0	0	0	0	0	0	0.06	0	0.414	0	0	0	32.87	0.007	0	1.88	0.06	0	0	0	0	0.08
JC-2012-002	1607549	blank	0.005	0	0	0	0	0	0	0	0	0.02	0	0.473	0	0	0	35.2	0.008	0	1.82	0.01	0	0	0	0	0.13
JC-2012-002	1607568	blank	0	0	0	0	0	0	0	0	0	0.03	0	0.403	0	0	0	33.6	0.004	0	1.87	0.01	0	0	0	0	0.13
JC-2012-002	1607594	blank	0	0	0	0	0	0	0	0	0	0.04	0	0.422	0	0	0	33.73	0	0	2.18	0.05	0	0	0	0	0.08
JC-2012-002	1607603	blank	0	0	0	0	0	0	0	0	0	0.04	0	0.443	0	0	0	32.82	0	0	1.79	0.04	0	0	0	0	0.09
JC-2012-002	1607638	blank	0	0	0	0	0	0	0	0	0	0.03	0	0.437	0	0	0	34.75	0.006	0	1.72	0.02	0	0	0	0	0
JC-2012-003	1605792	blank	0	0	0	0	0	0	0	0	0	0.03	0	0.48	0	0	0	34.96	0.006	0	2.17	0.01	0	0	0	0	0.06
JC-2012-003	1605810	blank	0	0	0	0	0	0	0	0	0	0.06	0	0.464	0	0	0	35.27	0.005	0	1.99	0.03	0	0	0	0	0.06
JC-2012-003	1605831	blank	0	0	0	0	0	0	0	0	0	0.06	0	0.391	0	0	0	33.29	0	0	1.81	0.06	0	0	0	0	0.09
JC-2012-003	1605844	blank	0	0	0	0	0	0	0	0	0	0.16	0	0.39	0	0	0	33.49	0	0	1.83	0.1	0	0.02	0	0	0.07
JC-2012-003	1605866	blank	0	0	0	0	0	0	0	0	0	0.07	0	0.4	0	0	0	33.63	0.004	0	1.69	0.04	0	0.01	0	0	0.08
JC-2012-003	1605881	blank	0	0	0	0	0	0	0	0	0	0.03	0	0.391	0	0	0	29.83	0.003	0	1.62	0.02	0	0	0	0	0.08
JC-2012-003	1605904	blank	0	0	0	0	0	0	0	0	0.02	0.41	0	0.004	0	0.001	0	20.95	0.025	0	11.5	0.06	0	0.06	0	0	0
JC-2012-003	1605935	blank	0	0	0	0	0	0	0	0	0.02	0.45	0	0.005	0	0	0	20.41	0.02	0	12.23	0.02	0	0	0	0	0
JC-2012-003	1605947	blank	0	0	0	0	0	0	0	0	0.02	0.41	0	0.005	0	0	0	20.39	0.025	0	11.74	0.1	0	0.07	0	0	0
JC-2012-003	1605964	blank	0	0	0	0	0	0	0	0	0.02	0.47	0	0.004	0	0	0	20.09	0.023	0	11.97	0.05	0	0.03	0	0	0
JC-2012-003	1605986	blank	0	0	0	0	0	0	0	0	0.02	0.41	0	0.005	0	0	0	19.88	0.05	0	11.96	0.02	0	0.01	0	0	0
JC-2012-003	1606012	blank	0	0	0	0	0	0	0	0	0.02	0.4	0	0.004	0	0	0	19.46	0.016	0	10.9	0	0	0.01	0	0.002	0.06
JC-2012-003	1606030	blank	0	0	0	0	0	0	0	0	0.02	0.42	0	0.004	0	0	0	21.22	0.019	0	11.86	0.02	0	0.02	0	0	0
JC-2012-004	1606043	blank	0	0	0	0	0	0	0	0	0.02	0.46	0	0.005	0	0	0	21.27	0.016	0	11.51	0.02	0	0.02	0	0	0
JC-2012-004	1606061	blank	0	0	0	0	0	0	0	0	0.02	0.45	0	0.004	0	0	0	21.41	0.018	0	11.95	0.02	0	0.01	0	0	0
JC-2012-004	1606084	blank	0	0	0	0	0	0	0	0	0.02	0.45	0	0.004	0	0	0	19.91	0.021	0	12.09	0.04	0	0.03	0	0	0
JC-2012-004	1606114	blank	0	0	0	0	0	0	0	0	0.02	0.45	0	0.004	0	0	0	20.18	0.014	0	11.6	0.02	0	0.02	0	0	0
JC-2012-004	1606126	blank	0	0	0	0	0	0	0	0	0.02	0.43	0	0.005	0	0	0	20.43	0.023	0	11.69	0.03	0	0.02	0	0	0
JC-2012-004	1606146	blank	0	0	0	0	0	0	0	0	0.02	0.43	0	0.005	0	0	0	20.52	0.013	0	11.37	0.03	0	0.01	0	0	0
JC-2012-004	1606170	blank	0	0	0	0	0	0	0	0	0.02	0.48	0	0.004	0	0	0	20.75	0.012	0	11.61	0.03	0	0.01	0	0	0
JC-2012-004	1606193	blank	0	0	0	0	0	0	0	0	0.02	0.43	0	0.004	0	0	0	21.07	0.02	0	11.61	0.01	0	0.01	0	0	0.06
JC-2012-004	1606221	blank	0	0	0	0	0	0	0	0	0.02	0.42	0	0.004	0	0	0	19.28	0.015	0	11.05	0.04	0	0.02	0	0	0
JC-2012-004	1606242	blank	0	0	0	0	0	0	0	0	0.02	0.41	0	0.005	0	0	0	19.36	0.014	0	10.92	0.04	0	0.02	0	0	0
JC-2012-004	1606261	blank	0	0	0	0	0	0	0	0	0.02	0.45	0	0.004	0	0	0	21.13	0.019	0	11.89	0.06	0	0.03	0	0	0
JC-2012-004	1606279	blank	0	0	0	0	0	0	0	0	0.02	0.43	0	0.004	0	0	0	20.17	0.015	0	11.12	0.04	0	0.02	0	0	0
JC-2012-005	1606303	blank	0	0	0	0	0	0	0	0	0.02	0.46	0	0.005	0	0	0	20.49	0.018	0	12.26	0.03	0	0.01	0	0	0
JC-2012-005	1606325	blank	0	0	0	0	0	0	0	0	0.02	0.44	0	0.005	0	0	0	21.35	0.02	0	12.43	0.04	0	0.02	0	0	0
JC-2012-005	1606348	blank	0	0	0	0	0	0	0	0	0.02	0.46	0	0.004	0	0	0	20.28	0.018	0	11.89	0.03	0	0.02	0	0	0
JC-2012-006	1606361	blank	0.009	0	0	0	0	0	0	0	0.02	0.42	0	0.004	0	0	0	20.6	0.017	0	12.26	0.03	0	0.02	0	0	0
JC-2012-006	1606373	blank	0	0	0	0	0	0	0	0	0.02	0.42	0	0.004	0	0	0	19.56	0.017	0	11.32	0.05	0	0.03	0	0	0
JC-2012-006	1606402	blank	0	0	0	0	0	0	0	0	0.02	0.42	0	0.004	0	0	0	20.6	0.017	0	11.85	0.03	0	0.02	0	0	0
JC-2012-006	1606424	blank	0	0	0	0	0	0	0	0	0.02	0.43	0	0.005	0	0	0	21.4	0.022	0	12.05	0.05	0	0.03	0	0	0
JC-2012-006	1606447	blank	0	0	0	0	0	0	0	0	0.02	0.44	0	0.005	0	0	0	20.73	0.018	0	12.5	0.04	0	0.02	0	0	0

APPENDIX 5 – 2012 COMPILED ASSAYS

5.3 – STANDARDS

HoleID	SampleNo	QAQC	Au_ppm	Mo_%	Cu_%	Pb_%	Zn_%	Ag_gm/t	Ni_%	Co_%	Mn_%	Fe_%	As_%	Sr_%	Cd_%	Sb_%	Bi_%	Ca_%	P_%	Cr_%	Mg_%	Al_%	Na_%	K_%	W_%	Hg_%	S_%
JC-2012-001B	1604665	Cu127	0.018	0.023	0.501	-	-	16	-	-	0.03	1.12	-	0.023	-	0.003	-	1.40	0.018	0.001	0.06	0.44	0.02	0.31	-	-	0.94
JC-2012-002	1605667	Cu127	0.017	0.022	0.504	-	-	16	-	-	0.03	1.16	-	0.024	-	0.003	-	1.43	0.023	0.002	0.06	0.49	0.03	0.33	-	-	0.94
JC-2012-002	1605700	Cu127	0.015	0.021	0.475	-	-	17	-	-	0.03	1.12	-	0.022	-	0.003	-	1.27	0.019	0.001	0.06	0.46	0.03	0.34	-	-	0.96
JC-2012-002	1605716	Cu127	0.016	0.022	0.479	-	-	17	-	-	0.03	1.14	-	0.023	-	0.004	-	1.29	0.019	0.001	0.06	0.51	0.03	0.37	-	-	0.95
JC-2012-002	1605771	Cu127	0.018	0.022	0.503	-	-	16	-	-	0.03	1.15	-	0.024	-	0.004	-	1.36	0.022	0.001	0.06	0.44	0.03	0.32	-	-	0.95
JC-2012-002	1607512	Cu127	0.017	0.022	0.498	-	-	16	-	-	0.03	1.09	-	0.023	-	0.004	-	1.35	0.019	0.002	0.06	0.51	0.03	0.34	-	-	0.90
JC-2012-002	1607523	Cu127	0.016	0.022	0.500	-	-	16	-	-	0.03	1.10	-	0.023	-	0.004	-	1.35	0.020	0.002	0.06	0.53	0.03	0.35	-	-	0.91
JC-2012-002	1607554	Cu127	0.017	0.021	0.469	-	-	15	-	-	0.03	1.04	-	0.022	-	0.003	-	1.31	0.019	0.001	0.06	0.49	0.03	0.32	-	-	0.85
JC-2012-002	1607611	Cu127	0.015	0.023	0.506	-	-	17	-	-	0.03	1.15	-	0.023	-	0.003	-	1.41	0.019	0.002	0.06	0.52	0.03	0.35	-	-	0.94
JC-2012-003	1605815	Cu127	0.015	0.021	0.497	-	-	16	-	-	0.03	1.09	-	0.023	-	0.004	-	1.35	0.020	0.001	0.06	0.43	0.02	0.31	-	-	0.93
JC-2012-003	1605853	Cu127	0.017	0.022	0.483	-	-	17	-	-	0.03	1.13	-	0.022	-	0.003	-	1.29	0.020	0.002	0.06	0.42	0.02	0.32	-	-	0.98
JC-2012-003	1605896	Cu127	0.013	0.022	0.496	-	-	16	-	-	0.03	1.11	-	0.023	-	0.004	-	1.40	0.022	0.002	0.06	0.43	0.02	0.30	-	-	0.91
JC-2012-003	1605922	Cu127	0.020	0.023	0.508	-	-	16	-	-	0.03	1.14	-	0.023	-	0.002	-	1.42	0.023	0.001	0.06	0.45	0.02	0.32	-	-	0.94
JC-2012-003	1605941	Cu127	0.017	0.022	0.497	-	-	16	-	-	0.03	1.11	-	0.023	-	0.003	-	1.34	0.021	0.001	0.06	0.43	0.02	0.32	-	-	0.93
JC-2012-003	1605971	Cu127	0.013	0.022	0.497	-	-	17	-	-	0.03	1.09	-	0.023	-	0.003	-	1.35	0.022	0.001	0.06	0.46	0.03	0.32	-	-	0.91
JC-2012-003	1606023	Cu127	0.017	0.023	0.496	-	-	16	-	-	0.03	1.12	-	0.023	-	0.004	-	1.40	0.024	0.001	0.06	0.51	0.03	0.34	-	-	0.92
JC-2012-004	1606055	Cu127	0.015	0.023	0.508	-	-	16	-	-	0.03	1.11	-	0.023	-	0.002	-	1.40	0.017	0.001	0.06	0.42	0.02	0.30	-	-	0.91
JC-2012-004	1606096	Cu127	0.016	0.018	0.401	-	-	13	-	-	0.02	0.90	-	0.019	-	0.003	-	1.10	0.015	0.001	0.05	0.45	0.02	0.30	-	-	0.74
JC-2012-004	1606120	Cu127	0.017	0.023	0.502	-	-	17	-	-	0.03	1.16	-	0.024	-	0.004	-	1.40	0.020	0.002	0.06	0.49	0.03	0.34	-	-	0.93
JC-2012-004	1606157	Cu127	0.017	0.022	0.486	-	-	17	-	-	0.03	1.13	-	0.022	-	0.003	-	1.31	0.020	0.002	0.06	0.45	0.03	0.33	-	-	0.95
JC-2012-004	1606229	Cu127	0.015	0.021	0.470	-	-	16	-	-	0.03	1.08	-	0.022	-	0.003	-	1.26	0.018	0.001	0.06	0.48	0.03	0.34	-	-	0.90
JC-2012-004	1606248	Cu127	0.015	0.023	0.509	-	-	18	-	-	0.03	1.18	-	0.024	-	0.003	-	1.36	0.022	0.002	0.07	0.54	0.03	0.37	-	-	0.94
JC-2012-004	1606270	Cu127	0.013	0.022	0.486	-	-	17	-	-	0.03	1.15	-	0.023	-	0.003	-	1.32	0.021	0.002	0.06	0.49	0.03	0.36	-	-	0.94
JC-2012-005	1606314	Cu127	0.018	0.021	0.493	-	-	17	-	-	0.03	1.08	-	0.023	-	0.004	-	1.40	0.021	0.001	0.06	0.51	0.03	0.35	-	-	0.93
JC-2012-006	1606354	Cu127	0.015	0.022	0.490	-	-	17	-	-	0.03	1.07	-	0.023	-	0.003	-	1.40	0.020	0.001	0.06	0.49	0.03	0.35	-	-	0.94
JC-2012-006	1606396	Cu127	0.021	0.021	0.489	-	-	17	-	-	0.03	1.09	-	0.023	-	0.004	-	1.31	0.020	0.001	0.05	0.40	0.03	0.30	-	-	0.92
JC-2012-006	1606414	Cu127	0.015	0.023	0.510	-	-	17	-	-	0.03	1.16	-	0.024	-	0.004	-	1.36	0.021	0.001	0.06	0.48	0.03	0.32	-	-	0.93
		Mean	0.016	0.022	0.491	-	-	16	-	-	0.03	1.11	-	0.023	-	0.003	-	1.35	0.020	0.001	0.06	0.47	0.03	0.33	-	-	0.92
		Standard Deviation	0.002	0.001	0.021	-	-	1	-	-	0.00	0.05	-	0.001	-	0.001	-	0.07	0.002	0.000	0.00	0.04	0.00	0.02	-	-	0.04
			0.012	0.020	0.449	-	-	15	-	-	0.03	1.01	-	0.021	-	0.002	-	1.21	0.016	0.000	0.05	0.40	0.02	0.29	-	-	0.84
		Range	0.020	0.024	0.533	-	-	18	-	-	0.03	1.21	-	0.025	-	0.005	-	1.48	0.024	0.002	0.07	0.55	0.04	0.37	-	-	1.01
JC-2012-002	1605683	Cu194	0.841	0.049	1.111	-	0.01	8	0.003	0.003	0.08	3.34	0.11	0.021	-	0.001	-	3.88	0.062	0.003	0.29	0.93	0.08	0.20	0.002	-	1.01
JC-2012-002	1605731	Cu194	0.870	0.047	1.111	-	0.01	7	0.003	0.003	0.07	3.20	0.10	0.020	-	0.001	-	3.70	0.061	0.003	0.28	0.97	0.08	0.22	0.001	-	1.03
JC-2012-002	1607572	Cu194	0.868	0.046	1.092	-	0.01	7	0.003	0.003	0.07	3.15	0.10	0.020	-	0.001	-	3.58	0.060	0.003	0.28	0.99	0.09	0.24	0.002	-	1.01
JC-2012-002	1607583	Cu194	0.859	0.047	1.109	-	0.01	7	0.003	0.003	0.07	3.19	0.10	0.020	-	0.001	-	3.66	0.060	0.003	0.28	0.97	0.08	0.22	0.001	-	1.03
JC-2012-002	1607628	Cu194	0.882	0.048	1.105	-	0.01	7	0.002	0.003	0.08	3.27	0.11	0.021	-	0.001	-	3.88	0.062	0.003	0.28	1.01	0.08	0.21	-	-	0.98
JC-2012-002	1607644	Cu194	0.905	0.046	1.088	-	0.01	7	0.003	0.003	0.07	3.04	0.11	0.020	-	-	-	3.59	0.061	0.003	0.27	0.86	0.06	0.18	0.001	-	0.96
JC-2012-003	1605797	Cu194	0.899	0.046	1.121	-	0.01	7	0.003	0.003	0.08	3.16	0.11	0.020	-	0.002	-	3.73	0.063	0.003	0.27	0.88	0.06	0.18	0.002	-	0.98
JC-2012-003	1605822	Cu194	0.900	0.047	1.098	-	0.01	8	0.003	0.003	0.07	3.15	0.11	0.020	-	-	-	3.67	0.060	0.003	0.27	0.90	0.07	0.19	0.001	-	1.03
JC-2012-003	1605871	Cu194	0.878	0.043	0.988	-	0.01	7	0.002	0.003	0.07	2.89	0.10	0.018	-	-	-	3.36	0.054	0.003	0.25	0.83	0.06	0.17	0.001	-	0.88
JC-2012-003	1605910	Cu194	0.884	0.048	1.102	-	0.01	7	0.003	0.003	0.08	3.18	0.11	0.020	-	-	-	3.72	0.058	0.003	0.27	0.92	0.07	0.19	0.001	-	0.97
JC-2012-003	1605993	Cu194	0.900	0.047	1.108	-	0.01	7	0.003	0.003	0.08	3.17	0.11	0.020	-	0.001	-	3.75	0.061	0.002	0.27	0.94	0.07	0.20	0.001	-	0.96
JC-2012-003	1606006	Cu194	0.920	0.046	1.065	-	0.01	6	0.002	0.003	0.08	3.12	0.10	0.020	-	0.001	-	3.71	0.059	0.003	0.27	0.93	0.07	0.19	-	-	0.95
JC-2012-004	1606078	Cu194	0.909	0.047	1.113	-	0.01	7	0.003	0.003	0.08	3.24	0.11	0.020	-	0.002	-	3.87	0.063	0.003	0.27	1.00	0.07	0.20	-	-	0.98
JC-2012-004	1606139	Cu194	0.870	0.046	1.082	-	0.01	7	0.003	0.003	0.08	3.19	0.10	0.020	-	0.001	-	3.70	0.059	0.003	0.28	0.99	0.08	0.22	-	-	0.98
JC-2012-004	1606179	Cu194	0.850	0.046	1.103	-	0.01	7	0.003	0.003	0.07	3.14	0.10	0.020	-	0.001	-	3.62	0.061	0.003	0.28	0.94	0.08	0.21	-	-	0.97
JC-2012-004	1606204	Cu194	0.854	0.049	1.111	-	0.01	8	0.002	0.003	0.08	3.25	0.11	0.021	-	0.003	-	3.84	0.063	0.003	0.28	0.98	0.08	0.21	0.002	-	0.99
JC-2012-005	1606295	Cu194	0.894	0.045	1.075	-	0.01	7	0.003	0.003	0.07	3.10	0.11	0.020	-	-	-	3.66	0.060	0.003	0.28	1.01	0.08	0.22	0.001	-	0.95
JC-2012-005	1606339	Cu194	0.876	0.046	1.124	-	0.01	7	0.003	0.003	0.08	3.20	0.11	0.020	-	-	-	3.76	0.061	0.003	0.28	0.98	0.08	0.22	0.001	-	0.99
JC-2012-006	1606381	Cu194	0.862	0.047	1.075	-	0.01	7	0.002	0.003	0.07	3.00	0.11	0.020	-	-	-	3.51	0.062	0.003	0.27	0.88	0.07	0.20	-	-	0.96
JC-2012-006	1606430	Cu194	1.204	0.050	1.121	-	0.01	7	0.003	0.003	0.07	3.21	0.11	0.021	-	-	-	3.69	0.062	0.003	0.29	1.00	0.09	0.23	0.002	-	0.97
		Mean	0.896	0.047	1.095	-	0.01	7	0.003	0.003	0.08	3.16	0.11	0.020	-	0.001	-	3.69	0.061	0.003	0.28	0.95	0.08	0.21	0.001	-	0.98
		Standard Deviation	0.074	0.002	0.029	-	0.00	0	0.000	0.000	0.01	0.10	0.00	0.001	-	0.001	-	0.12	0.002	0.000	0.01	0.05	0.01	0.02	0.001	-	0.03
			0.749	0.044	1.036	-	0.01	6	0.002	0.003	0.07	2.97	0.10	0.019	-	- 0.001	-	3.45	0.057	0.003	0.26	0.84	0.06	0.17	-0.001	-	0.91
		Range	1.043	0.050	1.154	-	0.01	8	0.004	0.003	0.09	3.35	0.12	0.021	-	0.002	-	3.94	0.065	0.003	0.29	1.05	0.09	0.24	0.002	-	1.05

APPENDIX 5 – 2012 COMPILED ASSAYS

5.4 – DUPLICATES

HoleID	From	To	SampleNo	Type	QAQC	Au_ppm	Mo_%	Cu_%	Pb_%	Zn_%	Ag_gm/t	Ni_%	Co_%	Mn_%	Fe_%	As_%	Sr_%	Cd_%	Sb_%	Bi_%	Ca_%	P_%	Cr_%	Mg_%	Al_%	Na_%	K_%	W_%	Hg_%	S_%
JC-2012-001B	250.03	251.3	1604671	drill core		0	0	0.007	0	0	0	0	0	0.1	3.16	0	0.008	0	0	0	4.02	0.082	0.002	1.13	1.65	0.02	0.11	0	0	0.23
JC-2012-001B			1604670	duplicate	1604671	0	0	0.01	0	0	0	0	0	0.09	2.85	0	0.007	0	0	0	3.73	0.075	0.002	1.06	1.53	0.02	0.09	0	0	0.17
JC-2012-002	247.2	248.81	1605669	drill core		0	0	0	0	0	0	0.001	0.002	0.02	3.25	0	0.003	0	0	0	1.1	0.079	0.002	1.28	1.58	0.11	0.18	0	0	2.68
JC-2012-002			1605670	duplicate	1605669	0	0	0	0	0	0	0.001	0.002	0.02	2.93	0	0.003	0	0	0	1.02	0.067	0.002	1.29	1.44	0.08	0.16	0	0	2.43
JC-2012-002	276.83	278.14	1605691	drill core		0	0	0	0	0	0	0.002	0.002	0.01	3.17	0	0.002	0	0	0	0.84	0.048	0.001	0.98	1.11	0.07	0.19	0	0	2.99
JC-2012-002			1605692	duplicate	1605691	0	0	0	0	0	0	0.002	0.002	0.01	3.12	0	0.002	0	0	0	0.77	0.048	0.002	1.01	1.16	0.07	0.21	0	0	2.88
JC-2012-002	299.86	301.75	1605709	drill core		0	0	0.008	0	0	0	0.001	0.002	0.04	2.2	0	0.004	0	0	0	3.61	0.055	0.001	0.9	1.54	0.07	0.19	0	0	1.35
JC-2012-002			1605710	duplicate	1605709	0	0	0.016	0	0	0	0.001	0.002	0.04	2.02	0	0.003	0	0	0	3.26	0.059	0.002	0.92	1.56	0.08	0.19	0	0	1.21
JC-2012-002	317.73	318.8	1605724	drill core		0	0	0	0	0	0	0	0	0.02	0.92	0	0.002	0	0	0	1.49	0.072	0.001	0.64	0.8	0.13	0.02	0	0	0
JC-2012-002			1605725	duplicate	1605724	0	0	0.002	0	0	0	0	0	0.02	1.02	0	0.002	0	0	0	1.46	0.066	0.002	0.69	0.91	0.15	0.02	0	0	0
JC-2012-003	7.35	9.58	1605785	drill core		0	0	0.003	0	0	0	0.001	0	0.06	3.8	0	0.003	0	0	0	5.06	0.066	0.001	0.69	1.32	0	0.4	0	0	0
JC-2012-003			1605786	duplicate	1605785	0	0	0.003	0	0	0	0.001	0.001	0.07	3.75	0	0.003	0	0	0	6.16	0.067	0.001	0.68	1.41	0	0.42	0	0	0
JC-2012-003	30.48	31.45	1605803	drill core		0	0	0.002	0	0	0	0	0	0.07	3.04	0	0.005	0	0	0	3.96	0.073	0.001	0.66	1.64	0.03	0.14	0	0	0.06
JC-2012-003			1605804	duplicate	1605803	0	0	0.002	0	0	0	0	0	0.11	2.88	0	0.006	0	0	0	6.3	0.07	0.001	0.68	1.46	0.02	0.12	0	0	0.05
JC-2012-003	75.43	76.59	1605837	drill core		0	0	0.017	0	0	0	0.001	0.005	0.03	4.1	0	0.001	0	0	0	2	0.056	0.002	1.11	1.2	0.04	0.2	0	0	3.13
JC-2012-003			1605838	duplicate	1605837	0	0	0.013	0	0	0	0.001	0.004	0.03	3.49	0	0.001	0	0	0	1.5	0.049	0.002	1.06	1.14	0.04	0.19	0	0	2.47
JC-2012-003	105.32	106.99	1605858	drill core		0	0	0.005	0	0	0	0	0	0.02	2.35	0	0.002	0	0	0	0.82	0.056	0.001	1.27	1.43	0.05	0.23	0	0	0.36
JC-2012-003			1605859	duplicate	1605858	0	0	0.002	0	0	0	0	0	0.02	2.85	0	0.002	0	0	0	0.92	0.061	0.002	1.42	1.62	0.05	0.26	0	0	0.37
JC-2012-003	143.67	145.75	1605887	drill core		0	0	0	0	0	0	0.001	0.002	0.03	2.98	0	0.001	0	0	0	1.41	0.058	0.002	1.34	1.3	0.05	0.18	0	0	2.2
JC-2012-003			1605888	duplicate	1605887	0	0	0	0	0	0	0.001	0.001	0.02	2.38	0	0.001	0	0	0	1.04	0.057	0.002	1.33	1.31	0.05	0.18	0	0	1.54
JC-2012-003	182.68	183.72	1605916	drill core		0	0	0.007	0	0	0	0.001	0.001	0.03	3.76	0	0.005	0	0	0	0.96	0.07	0.002	1.55	1.63	0.08	0.17	0	0	0.67
JC-2012-003			1605917	duplicate	1605916	0	0	0.004	0	0	0	0.001	0.001	0.03	3.85	0	0.003	0	0	0	0.76	0.067	0.003	1.49	1.59	0.08	0.17	0	0	0.69
JC-2012-003	196.45	198	1605928	drill core		0	0	0	0	0	0	0	0	0.04	2.83	0	0.002	0	0	0	1.71	0.068	0.002	0.82	1.07	0.07	0.17	0	0	0
JC-2012-003			1605929	duplicate	1605928	0	0	0	0	0	0	0	0	0.04	2.97	0	0.003	0	0	0	1.72	0.064	0.002	0.82	1.08	0.07	0.17	0	0	0
JC-2012-003	233.6	234.8	1605955	drill core		0	0	0	0	0	0	0	0	0.02	2.86	0	0.002	0	0	0	1.16	0.074	0.002	0.4	1.07	0.08	0.11	0	0	0
JC-2012-003			1605956	duplicate	1605955	0	0	0.001	0	0	0	0	0	0.02	2.87	0	0.002	0	0	0	1.2	0.075	0.002	0.38	1.08	0.08	0.11	0	0	0
JC-2012-003	260.9	262.72	1605975	drill core		0	0	0	0	0	0	0.001	0	0.03	2.91	0	0.002	0	0	0	1.47	0.071	0.002	0.8	1.17	0.07	0.19	0	0	0
JC-2012-003			1605976	duplicate	1605975	0	0	0	0	0	0	0.001	0	0.03	2.84	0	0.002	0	0	0	1.37	0.061	0.002	0.76	1.1	0.07	0.18	0	0	0
JC-2012-003	292.34	293.88	1605997	drill core		0	0.001	0.001	0	0	0	0	0	0.02	2.72	0	0.002	0	0.001	0	1.14	0.064	0.002	0.48	0.89	0.08	0.14	0	0	0
JC-2012-003			1605998	duplicate	1605997	0	0.001	0.001	0	0	0	0	0	0.02	2.72	0	0.002	0	0.001	0	1.1	0.07	0.002	0.46	0.85	0.08	0.13	0	0	0
JC-2012-003	318.38	320.04	1606017	drill core		0	0	0.002	0	0	0	0.001	0.002	0.06	3.28	0	0.003	0	0	0	2.73	0.064	0.002	1.08	1.48	0.04	0.21	0	0	0.34
JC-2012-003			1606018	duplicate	1606017	0	0	0.001	0	0	0	0.001	0.002	0.06	3.12	0	0.003	0	0	0	2.63	0.058	0.002	1.11	1.59	0.04	0.26	0	0.001	0.27
JC-2012-004	7.26	9.14	1606035	drill core		0	0	0.004	0	0	0	0	0.001	0.05	3.08	0	0.009	0	0	0	2.18	0.071	0	0.96	1.97	0.12	0.24	0	0	1.3
JC-2012-004			1606036	duplicate	1606035	0	0	0.005	0	0	0	0	0.001	0.05	3.11	0	0.007	0	0	0	2.03	0.072	0	0.99	1.89	0.11	0.24	0	0	1.28
JC-2012-004	35.3	37.16	1606049	drill core		0	0	0.022	0	0	0	0	0.002	0.03	3.17	0	0.016	0	0	0	2.47	0.066	0	0.51	1.15	0.05	0.16	0	0	2.32
JC-2012-004			1606050	duplicate	1606049	0	0	0.015	0	0	0	0	0.002	0.03	3.16	0	0.014	0	0	0	2.41	0.064	0	0.49	1.04	0.05	0.15	0	0	2.27
JC-2012-004	55.76	57.91	1606066	drill core		0	0	0.011	0	0	0	0.001	0.001	0.05	4.09	0	0.013	0	0	0	2.36	0.078	0	1.42	2.08	0.09	0.12	0	0	0
JC-2012-004			1606067	duplicate	1606066	0	0	0.007	0	0	0	0.001	0.001	0.05	4.25	0	0.01	0	0	0	2.21	0.079	0	1.46	1.93	0.07	0.12	0	0	0
JC-2012-004	85.34	86.65	1606088	drill core		0	0	0	0	0	0	0	0	0.04	2.71	0	0.006	0	0	0	1.6	0.071	0.002	0.68	1.14	0.07	0.12	0	0	0.08
JC-2012-004			1606089	duplicate	1606088	0	0	0	0	0	0	0	0	0.03	2.62	0	0.009	0	0	0	1.62	0.071	0.002	0.64	1.12	0.07	0.13	0	0	0.09
JC-2012-004	119.95	121.41	1606113	drill core		0	0	0	0	0	0	0	0	0.06	2.91	0	0.005	0	0	0	0.81	0.071	0.002	0.65	1.25	0.07	0.16	0	0	0.05
JC-2012-004			1606115	duplicate	1606113	0	0	0	0	0	0	0	0	0.06	2.99	0	0.005	0	0	0	0.85	0.072	0.002	0.65	1.35	0.08	0.17	0	0	0
JC-2012-004	136.81	138	1606131	drill core		0	0.002	0	0	0	0	0	0	0.04	2.42	0	0.004	0	0	0	1.74	0.073	0.002	0.52	0.98	0.1	0.14	0	0.001	0.06
JC-2012-004			1606132	duplicate	1606131	0	0.002	0	0	0	0	0	0	0.04	2.42	0	0.004	0	0	0	1.74	0.072	0.003	0.58	1.02	0.09	0.13	0	0	0
JC-2012-004	175	176	1606163	drill core		0	0	0	0	0	0	0.001	0.001	0.03	1.83	0	0.002	0	0	0	1.51	0.04	0.002	0.99	0.95	0.06	0.1	0	0	1.47
JC-2012-004			1606164	duplicate	1606163	0	0	0	0	0	0	0.001	0.002	0.03	2.56	0	0.002	0	0	0	1.89	0.068	0.001	0.95	0.93	0.07	0.09	0	0	2.28
JC-2012-004	201.17	202.74	1606184	drill core		0	0	0	0	0	0	0.002	0.002	0.02	3.35	0	0.002	0	0	0	0.95	0.057	0.001	1.12	1.23	0.07	0.14	0	0	2.94
JC-2012-004			1606185	duplicate	1606184	0	0	0	0	0	0	0.001	0.001	0.02	2.69	0	0.002	0	0	0	0.99	0.063	0.002	1.12	1.27	0.08	0.14	0	0	2.26
JC-2012-004	243.84	246.89	1606212	drill core		0	0	0.078	0	0	0	0.001	0.002	0.03	2.71	0	0.003	0	0	0	1.69	0.066	0.002	1.11	1.42	0.08	0.15	0	0	1.87
JC-2012-004			1606213	duplicate	1606212	0	0	0.061	0	0	0	0.001	0.002	0.04	2.7	0	0.003	0	0	0	1.69	0.07	0.002	1.14	1.48	0.08	0.15	0	0	1.81
JC-2012-004	298.7	300	1606235	drill core		0	0	0.001	0	0	0	0	0.003	0.03	1.83	0	0.003	0	0	0	2.06	0.04	0.002	0.78	1.13	0.08	0.11	0	0	1.42
JC-2012-004			1606236	duplicate	1606235	0	0	0.005	0	0	0	0	0.001	0.03	1.31	0	0.003	0	0	0	1.7	0.038	0.002	1.08	1.32	0.08	0.14	0	0	0.57
JC-2012-004	341.38	342.25	1606254	drill core		0	0	0.002	0	0	0	0.001	0.002	0.03	3.01	0	0.006	0	0	0	3.42	0.056	0.002	1.16	2.72	0.09	0.16	0	0	1.63
JC-2012-004			1606255	duplicate	1606254	0	0	0.001	0	0	0	0.001	0.002	0.03	2.97	0	0.007	0	0	0	4.17	0.061	0.002	1.17	2.46	0.09	0.16	0	0	1.81
JC-2012-004	408.47	411.48	1606284	drill core		0	0	0.006	0	0	0	0.001	0	0.04	2.96	0	0.004	0	0	0	1.65	0.07	0.002	1.06	1.53	0.11	0.11	0	0	0.05
JC-2012-004			1606285	duplicate	1606284	0	0	0.006	0	0	0	0.001	0.001	0.04	3.02	0	0.004	0	0	0	1.64	0.068	0.002	1.1	1.51	0.1	0.1	0	0	0.07
JC-2012-005	191.11	194.16	1606309	drill core		0	0	0.002	0	0	0	0.001	0.002	0.04	3.7	0	0.003	0	0	0	1.15	0.056	0.002	1.3	1.34	0.08	0.1	0	0	2.92
JC-2012-005			1606310	duplicate	1606309	0	0	0.003	0	0	0	0.001	0.002	0.04	3.28	0	0.003	0	0	0	1.03	0.054	0.002	1.26	1.31	0.08	0.1	0	0	2.5

HoleID	From	To	SampleNo	Type	QAQC	Au_ppm	Mo_%	Cu_%	Pb_%	Zn_%	Ag_gm/t	Ni_%	Co_%	Mn_%	Fe_%	As_%	Sr_%	Cd_%	Sb_%	Bi_%	Ca_%	P_%	Cr_%	Mg_%	Al_%	Na_%	K_%	W_%	Hg_%	S_%
JC-2012-005	233.84	236.89	1606328	drill core		0	0	0.006	0	0	0	0.001	0	0.04	4.24	0	0.007	0	0	0	2.76	0.067	0.002	1.31	1.45	0.08	0.13	0	0	0.29
JC-2012-005			1606329	duplicate	1606328	0	0	0.005	0	0	0	0.001	0.001	0.04	4.4	0	0.006	0	0	0	2.04	0.067	0.002	1.3	1.45	0.08	0.14	0	0	0.35
JC-2012-006	42.38	45.55	1606366	drill core		0	0	0.014	0	0	0	0.001	0.002	0.03	4.09	0	0.007	0	0	0	1.52	0.071	0.002	1.25	1.66	0.05	0.17	0	0	0.11
JC-2012-006			1606367	duplicate	1606366	0	0	0.012	0	0	0	0.001	0.002	0.03	3.97	0	0.005	0	0	0	1.36	0.072	0.002	1.2	1.61	0.05	0.17	0	0	0.08
JC-2012-006	84.9	88.09	1606388	drill core		0	0	0.003	0	0	0	0.001	0	0.03	3.53	0	0.002	0	0	0	0.79	0.071	0.002	1.48	1.6	0.07	0.29	0	0	0.4
JC-2012-006			1606389	duplicate	1606388	0	0	0.002	0	0	0	0	0	0.04	3.54	0	0.003	0	0	0	0.78	0.067	0.002	1.45	1.67	0.09	0.31	0	0	0.27
JC-2012-006	130.76	133.81	1606409	drill core		0	0	0	0	0	0	0.002	0.003	0.02	3.56	0	0.001	0	0	0	1.31	0.063	0.002	1.17	1.31	0.05	0.24	0	0	2.84
JC-2012-006			1606410	duplicate	1606409	0	0	0.001	0	0	0	0.001	0.002	0.02	3.34	0	0.002	0	0	0	1.36	0.067	0.001	1.15	1.24	0.04	0.22	0	0	2.63
JC-2012-006	191.72	194.77	1606434	drill core		0.014	0	0.007	0	0	0	0.001	0.003	0.02	3.54	0	0.004	0	0	0	1.76	0.074	0.002	1.17	2.16	0.22	0.21	0	0	0.58
JC-2012-006			1606435	duplicate	1606434	0	0	0.007	0	0	0	0.002	0.003	0.02	3.63	0	0.004	0	0	0	1.82	0.074	0.002	1.14	1.92	0.13	0.15	0	0	0.67
JC-2012-002	37.38	39.62	1607517	drill core		0	0	0.003	0	0	0	0.002	0.002	0.03	5.1	0	0.01	0	0	0	1.48	0.079	0.001	1.75	2.2	0.05	0.39	0	0	0.67
JC-2012-002			1607518	duplicate	1607517	0	0	0.003	0	0	0	0.002	0.002	0.04	5.02	0	0.011	0	0	0	1.55	0.078	0.001	1.58	2.05	0.06	0.29	0	0	0.76
JC-2012-002	68.39	70.51	1607538	drill core		0	0.002	0.002	0	0	0	0	0	0.04	2.65	0	0.006	0	0	0	2.04	0.07	0.002	0.61	1.16	0.08	0.13	0	0	0.13
JC-2012-002			1607539	duplicate	1607538	0	0.001	0.002	0	0	0	0	0	0.03	2.61	0	0.005	0	0	0	1.91	0.071	0.002	0.6	1.18	0.08	0.13	0	0	0.13
JC-2012-002	99.93	101.59	1607559	drill core		0	0	0	0	0	0	0	0	0.03	2.82	0	0.004	0	0	0	1.58	0.068	0.002	0.46	1.45	0.11	0.14	0	0	0.08
JC-2012-002			1607560	duplicate	1607559	0	0	0	0	0	0	0	0	0.03	2.72	0	0.004	0	0	0	1.72	0.067	0.002	0.42	1.38	0.1	0.13	0	0	0.11
JC-2012-002	119.91	122.25	1607576	drill core		0	0.005	0.002	0	0	0	0.001	0	0.02	2.17	0	0.003	0	0	0	1.21	0.071	0.002	0.67	1.43	0.11	0.16	0	0	0.17
JC-2012-002			1607577	duplicate	1607576	0	0.003	0.002	0	0	0	0.001	0	0.02	2.22	0	0.003	0	0	0	1.25	0.072	0.002	0.64	1.39	0.1	0.15	0	0	0.12
JC-2012-002	135.55	137.16	1607588	drill core		0	0	0.003	0	0	0	0.001	0.001	0.04	3.55	0	0.004	0	0	0	1.91	0.072	0.002	0.9	1.81	0.11	0.17	0	0	0.45
JC-2012-002			1607589	duplicate	1607588	0	0	0.002	0	0	0	0.001	0.001	0.04	3.48	0	0.004	0	0	0	1.94	0.073	0.002	0.9	1.81	0.11	0.18	0	0	0.31
JC-2012-002	173.74	175.45	1607616	drill core		0.005	0	0	0	0	0	0.001	0.002	0.03	2.82	0	0.003	0	0	0	1.09	0.057	0.002	1.18	1.48	0.08	0.24	0	0	2.33
JC-2012-002			1607617	duplicate	1607616	0	0	0	0	0	0	0.001	0.002	0.03	2.92	0	0.003	0	0	0	1.19	0.055	0.002	1.18	1.55	0.09	0.25	0	0	2.38
JC-2012-002	198.12	200.16	1607633	drill core		0	0	0	0	0	0	0.002	0.002	0.02	3.66	0	0.002	0	0	0	0.91	0.058	0.002	1.05	1.38	0.09	0.21	0	0	3.25
JC-2012-002			1607634	duplicate	1607633	0	0	0	0	0	0	0.001	0.002	0.02	2.97	0	0.002	0	0	0	0.9	0.062	0.002	1.12	1.47	0.09	0.24	0	0	2.37
JC-2012-002	219.3	220.57	1607649	drill core		0.009	0	0	0	0	0	0.001	0.002	0.01	2.68	0	0.002	0	0	0	0.61	0.056	0.002	1.15	1.38	0.08	0.21	0	0	2.38
JC-2012-002			1607650	duplicate	1607649	0	0	0	0	0	0	0.001	0.002	0.01	3.23	0	0.002	0	0	0	0.56	0.053	0.002	1.12	1.31	0.07	0.2	0	0	3.1

APPENDIX 6 – DRILL CORE STRIP LOGS

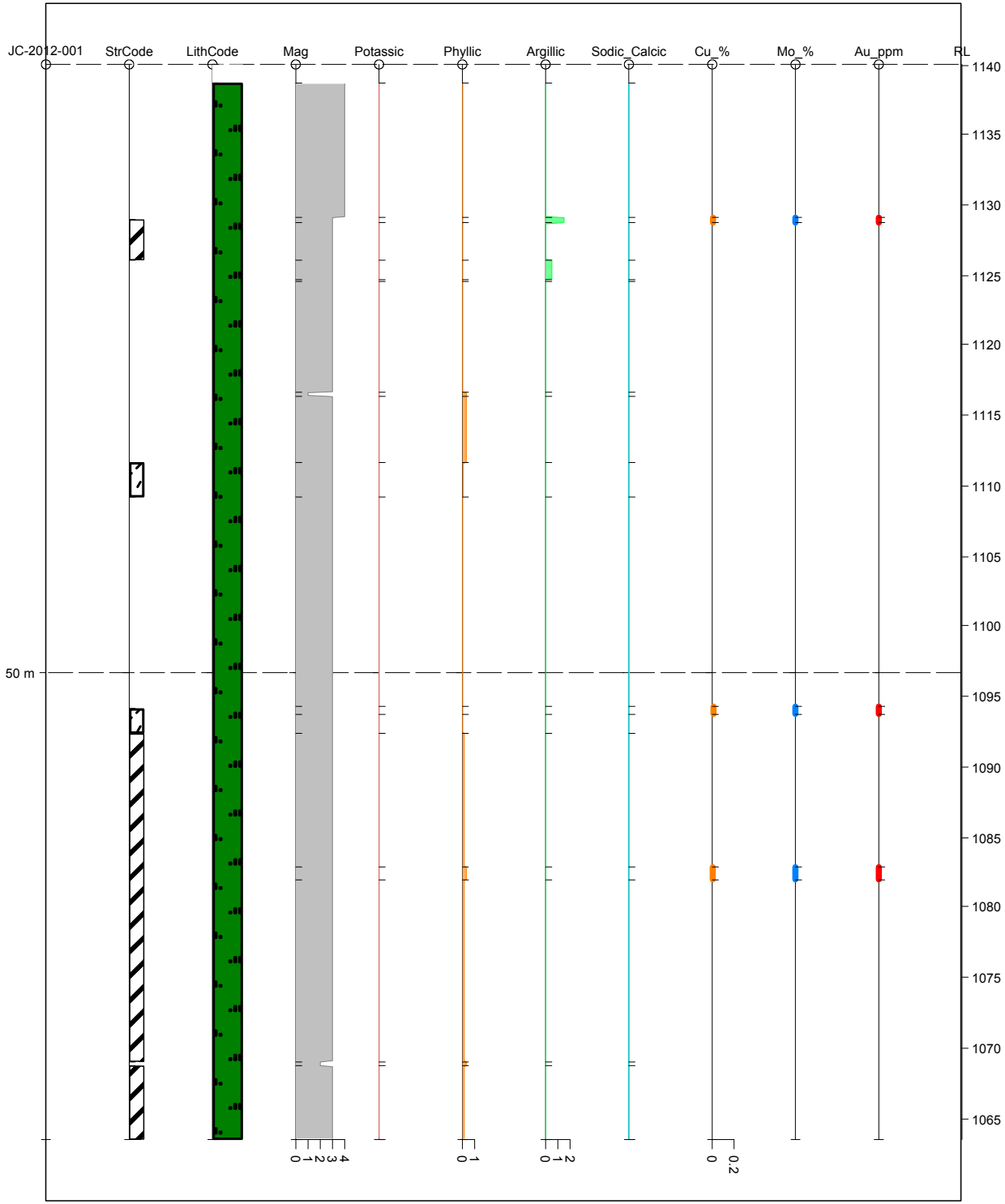

STRIP LOG: JC-2012-001

Easting	Northing	RL	Azimuth	Dip	Depth
660325.0	5556966.0	1140.0	90.0	-60.0	88.4

STRIP

1	StrCode	PAT	LABEL	DESCRIPTION
			FtZn	fault zone
			BXcr	crackle breccia

2	LithCode	PAT	LABEL	DESCRIPTION
			cas	casing
			Nand	dark coloured, massive to felspar phyric andesite to basalt flows

Dundarave Resources Inc.

Jesse Creek Property

Striplogs

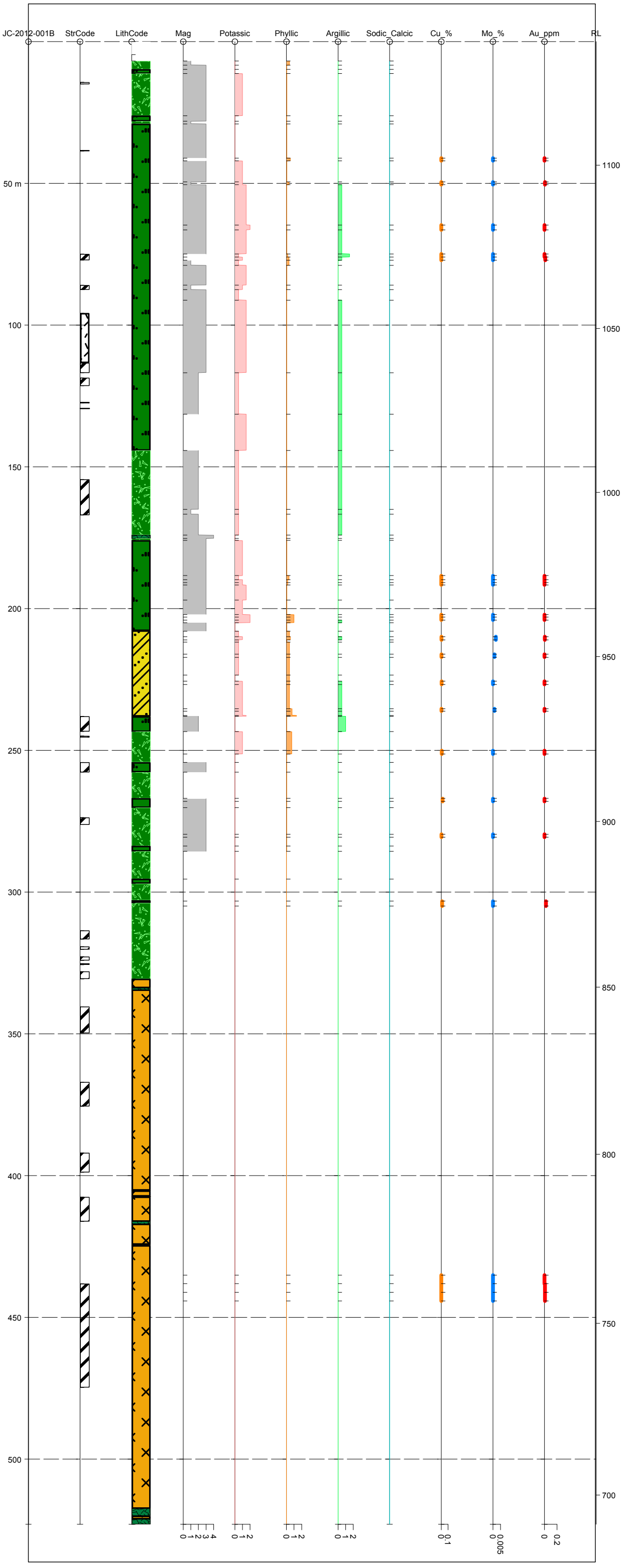

STRIP LOG: JC-2012-001B

Easting	Northing	RL	Azimuth	Dip	Depth
660266.0	5556906.0	1138.0	90.7	-60.9	523.0

STRIP

1 StrCode

PAT	LABEL	DESCRIPTION
	FtZn	fault zone
	BXcr	crackle breccia

2 LithCode

PAT	LABEL	DESCRIPTION
	cas	casing
	Nda	porphyrytic dacite to rhyollite flows and breccia
	subvolcanic	calcareous tuff, sediments and massive tuff
	Nvcl	dark coloured andesite lapilli tuff
	Nand	dark coloured, massive to felspar phyric andesite to basalt flows
	dkmf	mafic dyke

Dundarave Resources Inc.

Jesse Creek Property

Striplogs

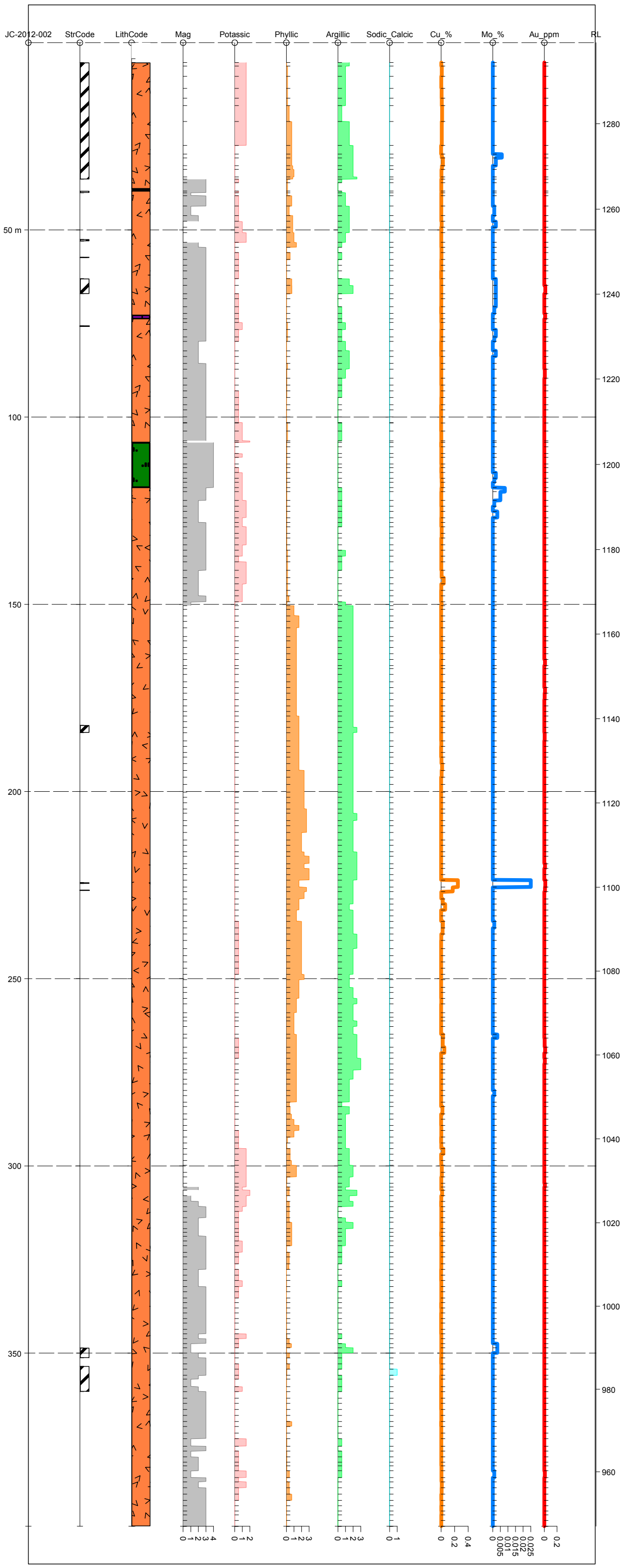

STRIP LOG: JC-2012-002

Easting	Northing	RL	Azimuth	Dip	Depth
656803.0	5561864.0	1299.0	71.8	-61.3	396.2

STRIP

1 StrCode

PAT	LABEL	DESCRIPTION
	FtZn	fault zone

2 LithCode

PAT	LABEL	DESCRIPTION
	cas	casing
	mz	monzonite
	Nskga	garnet skarn
	Nand	dark coloured, massive to felspar phyric andesite to basalt flows

Dundarave Resources Inc.

Jesse Creek Property

Striplogs

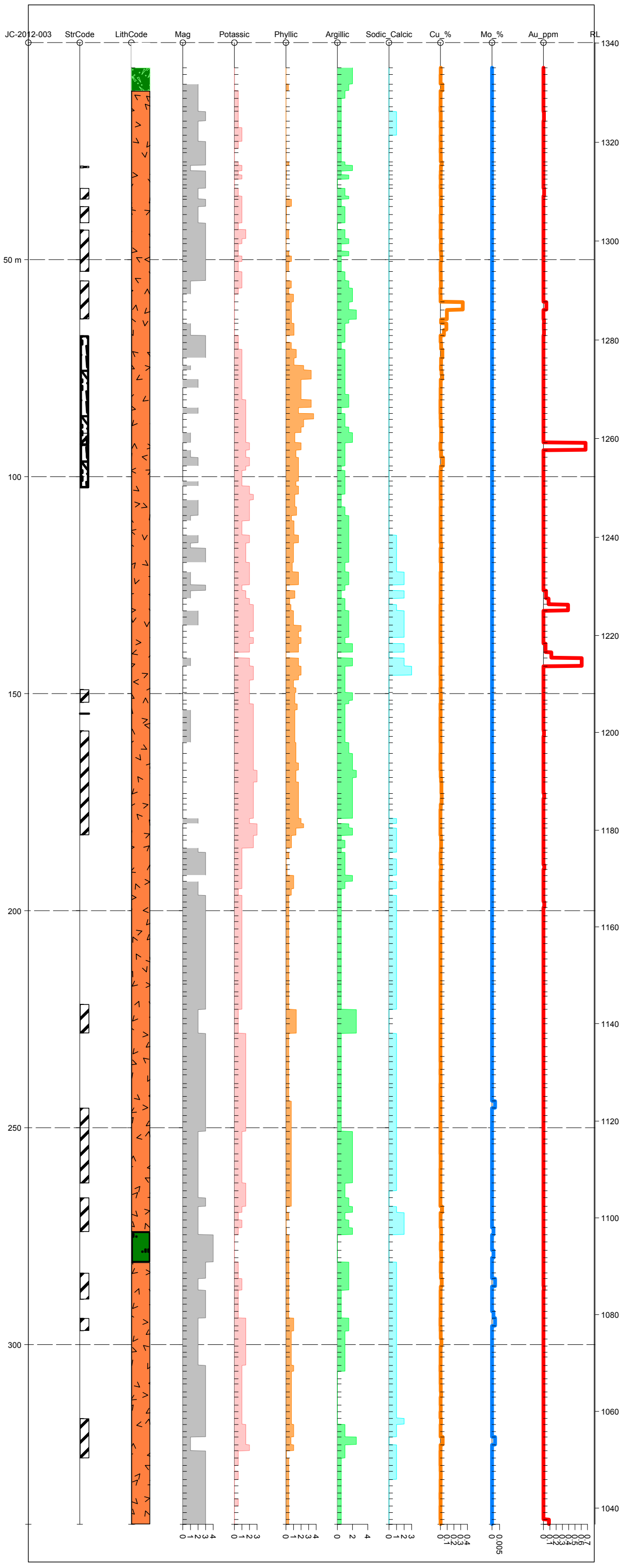

STRIP LOG: JC-2012-003

Easting	Northing	RL	Azimuth	Dip	Depth
657114.0	5561738.0	1340.0	51.0	-60.6	341.4

STRIP

1 StrCode

PAT	LABEL	DESCRIPTION
	FtZn	fault zone
	BXcr	crackle breccia
	BXhy	hydrothermal breccia

2 LithCode

PAT	LABEL	DESCRIPTION
	cas	casing
	mz	monzonite
	Nvcl	dark coloured andesite lapilli tuff
	Nand	dark coloured, massive to felspar phyric andesite to basalt flows

Dundarave Resources Inc.

Jesse Creek Property

Striplogs

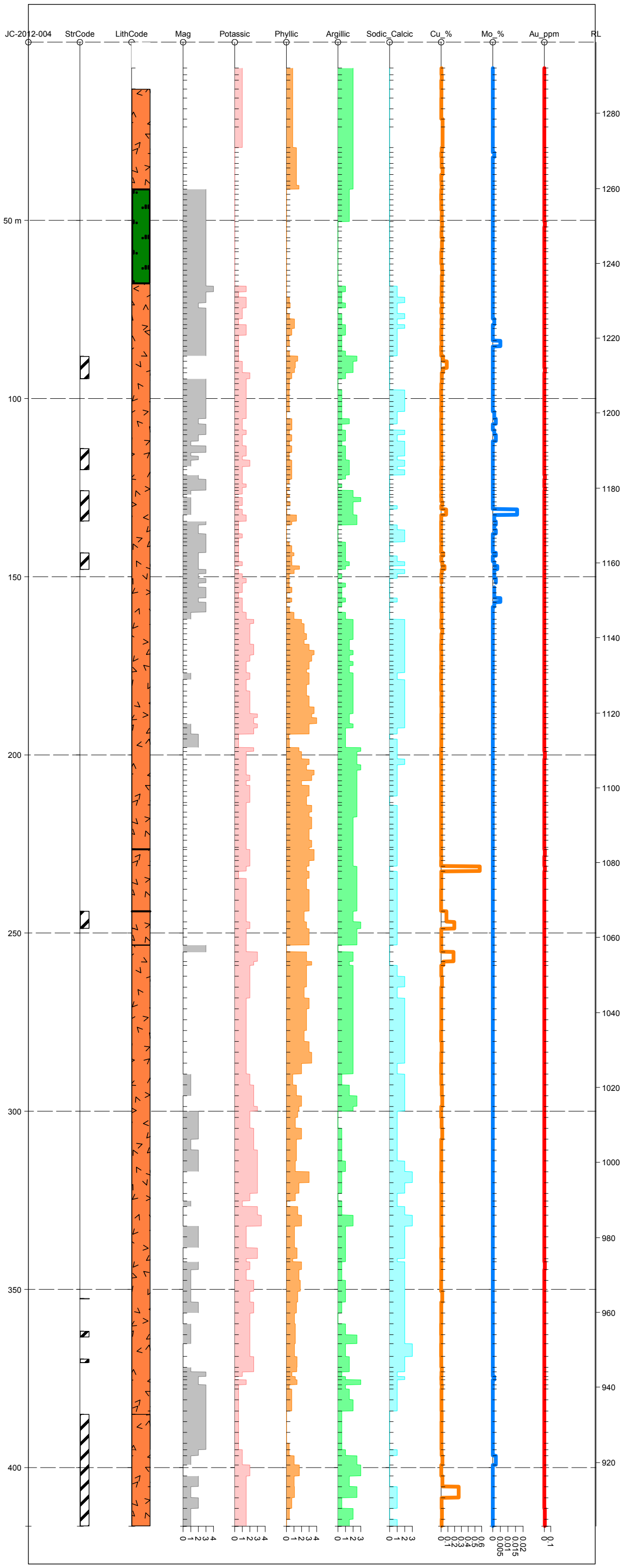

STRIP LOG: JC-2012-004

Easting	Northing	RL	Azimuth	Dip	Depth
656796.0	5561866.0	1299.0	70.0	-72.0	416.5

STRIP

1 StrCode

PAT	LABEL	DESCRIPTION
	FtZn	fault zone
	BXjg	jigsaw breccia

2 LithCode

PAT	LABEL	DESCRIPTION
	cas	casing
	mz	monzonite
	Nand	dark coloured, massive to felspar phyric andesite to basalt flows

Dundarave Resources Inc.

Jesse Creek Property

Striplogs

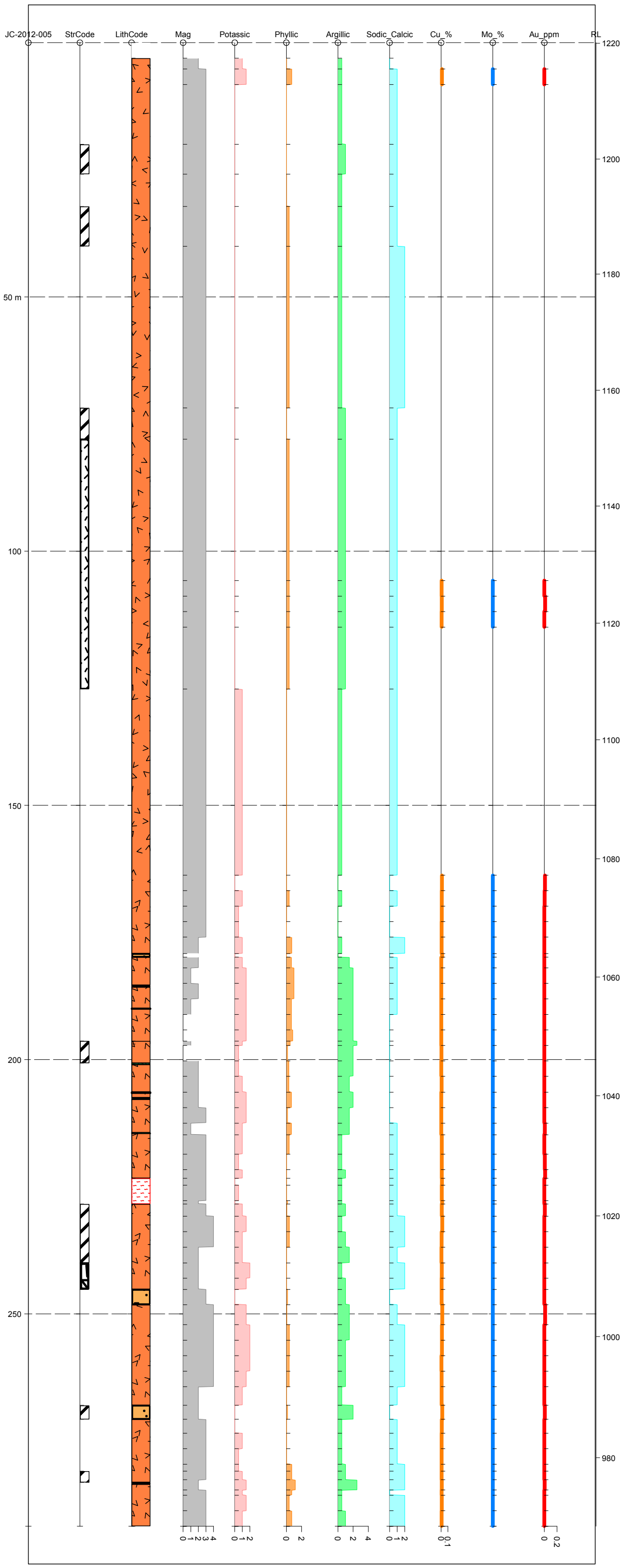

STRIP LOG: JC-2012-005

Easting	Northing	RL	Azimuth	Dip	Depth
657902.0	5560407.0	1220.0	71.7	-61.3	291.8

STRIP

1 StrCode

PAT	LABEL	DESCRIPTION
	FtZn	fault zone
	BXcr	crackle breccia
	BXhy	hydrothermal breccia

2 LithCode

PAT	LABEL	DESCRIPTION
	cas	casing
	mz	monzonite
	fp	feldspar porphyry
	Nvbx	quartz feldspar breccia and tuff
	dkmf	mafic dyke

Dundarave Resources Inc.

Jesse Creek Property

Striplogs

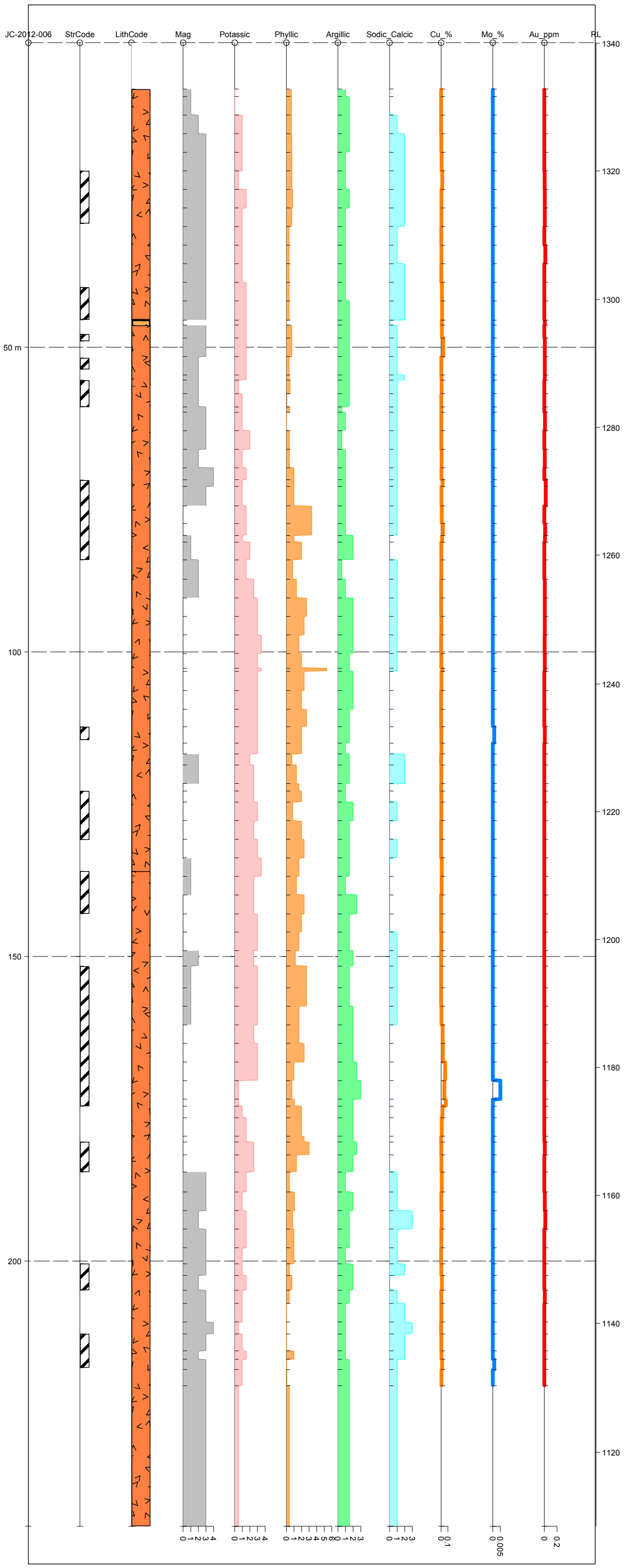

STRIP LOG: JC-2012-006

Easting	Northing	RL	Azimuth	Dip	Depth
657121.0	5561738.0	1340.0	45.9	-71.9	243.5

STRIP

1 StrCode

PAT	LABEL	DESCRIPTION
	FtZn	fault zone

2 LithCode

PAT	LABEL	DESCRIPTION
	cas	casing
	mz	monzonite
	fp	feldspar porphyry

Dundarave Resources Inc.

Jesse Creek Property

Striplogs